

10-02-001

## NAME

## HISTORIC

D/OR COMMON Marshall Chick Hatchery

## LOCATION

STREET &amp; NUMBER 202 N. Allen

CITY, TOWN Marshall VICINITY OF

STATE Missouri CODE COUNTY Saline CODE 65340

## CLASSIFICATION

CATEGORY <input type="checkbox"/> district <input checked="" type="checkbox"/> building(s) <input type="checkbox"/> structure <input type="checkbox"/> site <input type="checkbox"/> object	OWNERSHIP <input type="checkbox"/> public <input checked="" type="checkbox"/> private <input type="checkbox"/> both PUBLIC ACQUISITION <input type="checkbox"/> in process <input type="checkbox"/> being considered	STATUS <input type="checkbox"/> occupied <input checked="" type="checkbox"/> unoccupied <input type="checkbox"/> work in progress ACCESSIBLE <input type="checkbox"/> yes: restricted <input type="checkbox"/> yes: unrestricted <input type="checkbox"/> no	PRESENT USE <input type="checkbox"/> agriculture <input type="checkbox"/> commercial <input type="checkbox"/> educational <input type="checkbox"/> entertainment <input type="checkbox"/> government <input type="checkbox"/> industrial <input type="checkbox"/> military	<input type="checkbox"/> museum <input type="checkbox"/> park <input type="checkbox"/> private residence <input type="checkbox"/> religious <input type="checkbox"/> scientific <input type="checkbox"/> transportation <input type="checkbox"/> other:
--	--	---	---	---

## OWNER OF PROPERTY

NAME

STREET &amp; NUMBER

CITY, TOWN VICINITY OF STATE

## LOCATION OF LEGAL DESCRIPTION

Recorder of Deeds, Saline County courthouse, Marshall

## REPRESENTATION IN EXISTING SURVEYS

FILE DETERMINED ELIGIBLE? YES NO FEDERAL STATE COUNTY LOCAL

N/A

## DESCRIPTION

CONDITION <input type="checkbox"/> excellent <input type="checkbox"/> good <input type="checkbox"/> fair	<input checked="" type="checkbox"/> deteriorated <input type="checkbox"/> ruins <input type="checkbox"/> unexposed	CHECK ONE <input type="checkbox"/> unaltered <input type="checkbox"/> altered	CHECK ONE <input type="checkbox"/> original site <input type="checkbox"/> moved	date
---	--	---	---	------

## CRIBE THE PRESENT AND ORIGINAL (IF KNOWN) PHYSICAL APPEARANCE

two adjoined stuccoed buildings (building on the north is an addition)

windows have been bricked in and covered with cement.

09A

010

C1725

1-1

CB

60

CB - 2

13

1

R2

# SIGNIFICANCE

PERIOD	AREAS OF SIGNIFICANCE - CHECK AND JUSTIFY BELOW			
<input type="checkbox"/> prehistoric	<input type="checkbox"/> archeology - prehistoric	<input type="checkbox"/> community planning	<input type="checkbox"/> landscape architecture	<input type="checkbox"/> religion
<input type="checkbox"/> 1400-1499	<input type="checkbox"/> archeology - historic	<input type="checkbox"/> conservation	<input type="checkbox"/> law	<input type="checkbox"/> science
<input type="checkbox"/> 1500-1599	<input type="checkbox"/> agriculture	<input type="checkbox"/> economics	<input type="checkbox"/> literature	<input type="checkbox"/> sculpture
<input type="checkbox"/> 1600-1699	<input type="checkbox"/> architecture	<input type="checkbox"/> education	<input type="checkbox"/> military	<input type="checkbox"/> social /
<input type="checkbox"/> 1700-1799	<input type="checkbox"/> art	<input type="checkbox"/> engineering	<input type="checkbox"/> music	<input type="checkbox"/> humanitarian
<input type="checkbox"/> 1800-1899	<input type="checkbox"/> commerce	<input type="checkbox"/> exploration/settlement	<input type="checkbox"/> philosophy	<input type="checkbox"/> theater
<input checked="" type="checkbox"/> 1900 -	<input type="checkbox"/> communications	<input type="checkbox"/> industry	<input type="checkbox"/> politics/government	<input type="checkbox"/> transportation
		<input type="checkbox"/> invention		<input type="checkbox"/> other (specify)

SPECIFIC DATES c. 1925 BUILDER/ARCHITECT

## STATEMENT OF SIGNIFICANCE (IN ONE PARAGRAPH)

see attached

Sanborn

1929 - chicken hatchery

## 9. MAJOR BIBLIOGRAPHICAL REFERENCES

Sanborn maps

1929 Book of Commerce

## 10. GEOGRAPHICAL DATA

ACREAGE OF PROPERTY QUADRANGLE NAME SCALE

### UTM REFERENCES

A	<input type="text"/>	<input type="text"/>	<input type="text"/>
	ZONE	EASTING	NORTHING
C	<input type="text"/>	<input type="text"/>	<input type="text"/>

B	<input type="text"/>	<input type="text"/>	<input type="text"/>
	ZONE	EASTING	NORTHING
D	<input type="text"/>	<input type="text"/>	<input type="text"/>

### VERBAL BOUNDARY DESCRIPTION AND JUSTIFICATION

## 11. FORM PREPARED BY

NAME / TITLE Kristen and Lynn Morrow

ORGANIZATION Missouri Valley Regional Planning Commission

162 Brunswick, Asha, Missouri

DATE 11/02







# MARSHALL CHICK HATCHERY, Marshall, Mo.



## ALL STANDARD VARIETIES OF CHICKS

In the Marshall Chick Hatchery is to be found one of the most modern and efficient hatcheries that it is possible to construct. Building and equipment form a unit of large production that can supply the needs of a large territory. In 1928 the hatchery turned out slightly in excess of 310,000 chickens, which were sent over local territory and 26 additional states. The hatchery has a capacity of 108,000 eggs; the system used allows systematic hatching.

The equipment represents many thousands of dollars but the plant fills a definite need in this territory.

A systematized selection of eggs for the hatchery is carried out. Ten cents per dozen is paid over market price for all eggs selected. The hatchery now has in excess of 15,000 hens under its supervision, assuring a constant supply of high quality eggs. Custom hatching is also done for those people who do not wish to buy chicks.

Mr. J. L. Gordon, the owner, is a graduate in agriculture from Iowa State College at Ames. He has held various important posts in the poultry business and for four years was manager of two large hatcheries in Connecticut and Ohio. He has owned the Marshall Hatchery for two years and intends to increase as much as possible the poultry standards in this territory. He believes in careful selection and breeding from improved lines. Profits from such poultry are much greater and justify the slight additional effort.

This hatchery merits your attention. Chickens of guaranteed stock can be supplied you at a lesser cost than you can produce them. All types of chickens may be had, from Leg-horns to the heavier Rocks and Orpingtons. Under the Gordon plan satisfaction is assured.

NAME \_\_\_\_\_  
STORIC \_\_\_\_\_  
D/OR COMMON Leeper House  
LOCATION \_\_\_\_\_  
REET & NUMBER 205 N. Allen  
Y, TOWN Marshall VICINITY OF \_\_\_\_\_  
ATE Missouri CODE \_\_\_\_\_ COUNTY Saline CODE 65340

### CLASSIFICATION

CATEGORY	OWNERSHIP	STATUS	PRESENT USE
<input type="checkbox"/> district	<input type="checkbox"/> public	<input checked="" type="checkbox"/> occupied	<input type="checkbox"/> agriculture <input type="checkbox"/> museum
<input checked="" type="checkbox"/> building(s)	<input checked="" type="checkbox"/> private	<input type="checkbox"/> unoccupied	<input type="checkbox"/> commercial <input type="checkbox"/> park
<input type="checkbox"/> structure	<input type="checkbox"/> both	<input type="checkbox"/> work in progress	<input type="checkbox"/> educational <input checked="" type="checkbox"/> private residence
<input type="checkbox"/> site	<b>PUBLIC ACQUISITION</b>	<b>ACCESSIBLE</b>	<input type="checkbox"/> entertainment <input type="checkbox"/> religious
<input type="checkbox"/> object	<input type="checkbox"/> in process	<input type="checkbox"/> yes: restricted	<input type="checkbox"/> government <input type="checkbox"/> scientific
	<input type="checkbox"/> being considered	<input type="checkbox"/> yes: unrestricted	<input type="checkbox"/> industrial <input type="checkbox"/> transportation
		<input type="checkbox"/> no	<input type="checkbox"/> military <input type="checkbox"/> other: _____

### OWNER OF PROPERTY

ME Becky Leeper  
REET & NUMBER 205 N. Allen  
Y, TOWN Marshall VICINITY OF \_\_\_\_\_ STATE Missouri

### LOCATION OF LEGAL DESCRIPTION

Recorder of Deeds, Saline County courthouse, Marshall

### REPRESENTATION IN EXISTING SURVEYS

LE \_\_\_\_\_ DETERMINED ELIGIBLE? ☐ YES ☐ NO ☐ FEDERAL ☐ STATE ☐ COUNTY ☐ LOCAL

N/A

### DESCRIPTION

CONDITION	CHECK ONE	CHECK ONE
<input type="checkbox"/> excellent	<input type="checkbox"/> deteriorated	<input type="checkbox"/> unaltered
<input checked="" type="checkbox"/> good	<input type="checkbox"/> ruins	<input checked="" type="checkbox"/> original site
<input type="checkbox"/> fair	<input type="checkbox"/> unexposed	<input type="checkbox"/> moved

date \_\_\_\_\_

### CRIBE THE PRESENT AND ORIGINAL (IF KNOWN) PHYSICAL APPEARANCE

One story frame clapboard with concrete foundation and a bay on the south side.

C. 1935

62

# SIGNIFICANCE

PERIOD	AREAS OF SIGNIFICANCE - CHECK AND JUSTIFY BELOW			
<input type="checkbox"/> prehistoric	<input type="checkbox"/> archeology - prehistoric	<input type="checkbox"/> community planning	<input type="checkbox"/> landscape architecture	<input type="checkbox"/> religion
<input type="checkbox"/> 1400-1499	<input type="checkbox"/> archeology - historic	<input type="checkbox"/> conservation	<input type="checkbox"/> law	<input type="checkbox"/> science
<input type="checkbox"/> 1500-1599	<input type="checkbox"/> agriculture	<input type="checkbox"/> economics	<input type="checkbox"/> literature	<input type="checkbox"/> sculpture
<input type="checkbox"/> 1600-1699	<input type="checkbox"/> architecture	<input type="checkbox"/> education	<input type="checkbox"/> military	<input type="checkbox"/> social /
<input type="checkbox"/> 1700-1799	<input type="checkbox"/> art	<input type="checkbox"/> engineering	<input type="checkbox"/> music	<input type="checkbox"/> humanitarian
<input type="checkbox"/> 1800-1899	<input type="checkbox"/> commerce	<input type="checkbox"/> exploration/settlement	<input type="checkbox"/> philosophy	<input type="checkbox"/> theater
<input checked="" type="checkbox"/> 1900 -	<input type="checkbox"/> communications	<input type="checkbox"/> industry	<input type="checkbox"/> politics/government	<input type="checkbox"/> transportation
		<input type="checkbox"/> invention		<input type="checkbox"/> other (specify)

SPECIFIC DATES

BUILDER/ARCHITECT

STATEMENT OF SIGNIFICANCE (IN ONE PARAGRAPH)

According to the 1876 plat map the location where the house was later built was a part of S.W. Allen's first edition to the city of Marshall.

Sanborn

1910 - vacant lot  
1929 - " "

## 9. MAJOR BIBLIOGRAPHICAL REFERENCES

1876 Saline Co. Atlas  
Sanborn maps

## 10. GEOGRAPHICAL DATA

ACREAGE OF PROPERTY	QUADRANGLE NAME	SCALE							
UTM REFERENCES									
A	<table border="1"><tr><td>ZONE</td><td>EASTING</td><td>NORTHING</td></tr></table>	ZONE	EASTING	NORTHING	B	<table border="1"><tr><td>ZONE</td><td>EASTING</td><td>NORTHING</td></tr></table>	ZONE	EASTING	NORTHING
ZONE	EASTING	NORTHING							
ZONE	EASTING	NORTHING							
C	<table border="1"><tr><td>ZONE</td><td>EASTING</td><td>NORTHING</td></tr></table>	ZONE	EASTING	NORTHING	D	<table border="1"><tr><td>ZONE</td><td>EASTING</td><td>NORTHING</td></tr></table>	ZONE	EASTING	NORTHING
ZONE	EASTING	NORTHING							
ZONE	EASTING	NORTHING							

VERBAL BOUNDARY DESCRIPTION AND JUSTIFICATION

## 11. FORM PREPARED BY

NAME / TITLE Kristen and Lynn Morrow  
ORGANIZATION Missouri Valley Regional Planning Commission  
1162 S. Brunswick, Marshall Mo. 64340

DATE 11/00





NAME Saline

STORY Historic

D/OR COMMON Lampkin Residence

LOCATION E. 1000?

REET & NUMBER

Y, TOWN Marshall VICINITY OF

ATE Missouri CODE COUNTY Saline CODE 65340

CLASSIFICATION

REGORY	OWNERSHIP	STATUS	PRESENT USE
<u>district</u>	<u>public</u>	<u>X</u> occupied	<u>agriculture</u>
<u>X building(s)</u>	<u>X private</u>	<u>unoccupied</u>	<u>commercial</u>
<u>structure</u>	<u>both</u>	<u>work in progress</u>	<u>educational</u>
<u>site</u>	PUBLIC ACQUISITION	ACCESSIBLE	<u>entertainment</u>
<u>object</u>	<u>in process</u>	<u>yes: restricted</u>	<u>government</u>
	<u>being considered</u>	<u>yes: unrestricted</u>	<u>industrial</u>
		<u>no</u>	<u>military</u>
			<u>other:</u>

OWNER OF PROPERTY

AE Mary B. Lampkin

REET & NUMBER

Y, TOWN Marshall VICINITY OF STATE Missouri

LOCATION OF LEGAL DESCRIPTION

Recorder of Deeds, Saline County courthouse, Marshall

REPRESENTATION IN EXISTING SURVEYS

LE DETERMINED ELEGIBLE? YES NO FEDERAL STATE COUNTY LOCAL

N/A

DESCRIPTION

DITION	CHECK ONE	CHECK ONE
<u>excellent</u>	<u>unaltered</u>	<u>original site</u>
<u>good</u>	<u>altered</u>	<u>moved</u>
<u>air</u>	<u>unexposed</u>	date

CRIBE THE PRESENT AND ORIGINAL (IF KNOWN) PHYSICAL APPEARANCE

hip roof with hip dormers on west and south sides

stone front porch posts

screened in porch on east side

detached pagoda style garage NW of house

2 1/2

HP

63

Dr.

01

1









NAME Saline  
ORIC  
OR COMMON Red Cross Pharmacy  
LOCATION  
STREET & NUMBER 52 E. Arrow  
TOWN Marshall VICINITY OF  
STATE Missouri CODE COUNTY Saline CODE 65340

CLASSIFICATION

Category	OWNERSHIP	STATUS	PRESENT USE	
strict	<input type="checkbox"/> public	<input checked="" type="checkbox"/> occupied	<input type="checkbox"/> agriculture	<input type="checkbox"/> museum
Building(s)	<input checked="" type="checkbox"/> private	<input type="checkbox"/> unoccupied	<input checked="" type="checkbox"/> commercial	<input type="checkbox"/> park
structure	<input type="checkbox"/> both	<input type="checkbox"/> work in progress	<input type="checkbox"/> educational	<input type="checkbox"/> private residence
to	PUBLIC ACQUISITION	ACCESSIBLE	<input type="checkbox"/> entertainment	<input type="checkbox"/> religious
object	<input type="checkbox"/> in process	<input type="checkbox"/> yes: restricted	<input type="checkbox"/> government	<input type="checkbox"/> scientific
	<input type="checkbox"/> being considered	<input type="checkbox"/> yes: unrestricted	<input type="checkbox"/> industrial	<input type="checkbox"/> transportation
		<input type="checkbox"/> no	<input type="checkbox"/> military	<input type="checkbox"/> other:

OWNER OF PROPERTY

David Hartwig  
STREET & NUMBER 901 S. Grant  
TOWN Marshall VICINITY OF STATE Missouri

LOCATION OF LEGAL DESCRIPTION

Recorder of Deeds, Saline County courthouse, Marshall

REPRESENTATION IN EXISTING SURVEYS

DETERMINED ELIGIBLE? ☐ YES ☐ NO ☐ FEDERAL ☐ STATE ☐ COUNTY ☐ LOC

N/A

DESCRIPTION

CONDITION	CHECK ONE	CHECK ONE	
excellent	<input type="checkbox"/> deteriorated	<input type="checkbox"/> unaltered	<input checked="" type="checkbox"/> original site
good	<input type="checkbox"/> ruins	<input checked="" type="checkbox"/> altered	<input type="checkbox"/> moved
poor	<input type="checkbox"/> unexposed		date

DESCRIBE THE PRESENT AND ORIGINAL (IF KNOWN) PHYSICAL APPEARANCE

050  
blue panels on facade are over the brick  
ceiling has been lowered  
facade has been sandblasted

2  
1B  
1C  
1D  
1E  
1F  
1G  
1H  
1I  
1J  
1K  
1L  
1M  
1N  
1O  
1P  
1Q  
1R  
1S  
1T  
1U  
1V  
1W  
1X  
1Y  
1Z  
1AA  
1AB  
1AC  
1AD  
1AE  
1AF  
1AG  
1AH  
1AI  
1AJ  
1AK  
1AL  
1AM  
1AN  
1AO  
1AP  
1AQ  
1AR  
1AS  
1AT  
1AU  
1AV  
1AW  
1AX  
1AY  
1AZ  
1BA  
1BB  
1BC  
1BD  
1BE  
1BF  
1BG  
1BH  
1BI  
1BJ  
1BK  
1BL  
1BM  
1BN  
1BO  
1BP  
1BQ  
1BR  
1BS  
1BT  
1BU  
1BV  
1BW  
1BX  
1BY  
1BZ  
1CA  
1CB  
1CC  
1CD  
1CE  
1CF  
1CG  
1CH  
1CI  
1CJ  
1CK  
1CL  
1CM  
1CN  
1CO  
1CP  
1CQ  
1CR  
1CS  
1CT  
1CU  
1CV  
1CW  
1CX  
1CY  
1CZ  
1DA  
1DB  
1DC  
1DD  
1DE  
1DF  
1DG  
1DH  
1DI  
1DJ  
1DK  
1DL  
1DM  
1DN  
1DO  
1DP  
1DQ  
1DR  
1DS  
1DT  
1DU  
1DV  
1DW  
1DX  
1DY  
1DZ  
1EA  
1EB  
1EC  
1ED  
1EE  
1EF  
1EG  
1EH  
1EI  
1EJ  
1EK  
1EL  
1EM  
1EN  
1EO  
1EP  
1EQ  
1ER  
1ES  
1ET  
1EU  
1EV  
1EW  
1EX  
1EY  
1EZ  
1FA  
1FB  
1FC  
1FD  
1FE  
1FF  
1FG  
1FH  
1FI  
1FJ  
1FK  
1FL  
1FM  
1FN  
1FO  
1FP  
1FQ  
1FR  
1FS  
1FT  
1FU  
1FV  
1FW  
1FX  
1FY  
1FZ  
1GA  
1GB  
1GC  
1GD  
1GE  
1GF  
1GG  
1GH  
1GI  
1GJ  
1GK  
1GL  
1GM  
1GN  
1GO  
1GP  
1GQ  
1GR  
1GS  
1GT  
1GU  
1GV  
1GW  
1GX  
1GY  
1GZ  
1HA  
1HB  
1HC  
1HD  
1HE  
1HF  
1HG  
1HH  
1HI  
1HJ  
1HK  
1HL  
1HM  
1HN  
1HO  
1HP  
1HQ  
1HR  
1HS  
1HT  
1HU  
1HV  
1HW  
1HX  
1HY  
1HZ  
1IA  
1IB  
1IC  
1ID  
1IE  
1IF  
1IG  
1IH  
1II  
1IJ  
1IK  
1IL  
1IM  
1IN  
1IO  
1IP  
1IQ  
1IR  
1IS  
1IT  
1IU  
1IV  
1IW  
1IX  
1IY  
1IZ  
1JA  
1JB  
1JC  
1JD  
1JE  
1JF  
1JG  
1JH  
1JI  
1JJ  
1JK  
1JL  
1JM  
1JN  
1JO  
1JP  
1JQ  
1JR  
1JS  
1JT  
1JU  
1JV  
1JW  
1JX  
1JY  
1JZ  
1KA  
1KB  
1KC  
1KD  
1KE  
1KF  
1KG  
1KH  
1KI  
1KJ  
1KK  
1KL  
1KM  
1KN  
1KO  
1KP  
1KQ  
1KR  
1KS  
1KT  
1KU  
1KV  
1KW  
1KX  
1KY  
1KZ  
1LA  
1LB  
1LC  
1LD  
1LE  
1LF  
1LG  
1LH  
1LI  
1LJ  
1LK  
1LL  
1LM  
1LN  
1LO  
1LP  
1LQ  
1LR  
1LS  
1LT  
1LU  
1LV  
1LW  
1LX  
1LY  
1LZ  
1MA  
1MB  
1MC  
1MD  
1ME  
1MF  
1MG  
1MH  
1MI  
1MJ  
1MK  
1ML  
1MM  
1MN  
1MO  
1MP  
1MQ  
1MR  
1MS  
1MT  
1MU  
1MV  
1MW  
1MX  
1MY  
1MZ  
1NA  
1NB  
1NC  
1ND  
1NE  
1NF  
1NG  
1NH  
1NI  
1NJ  
1NK  
1NL  
1NM  
1NN  
1NO  
1NP  
1NQ  
1NR  
1NS  
1NT  
1NU  
1NV  
1NW  
1NX  
1NY  
1NZ  
1OA  
1OB  
1OC  
1OD  
1OE  
1OF  
1OG  
1OH  
1OI  
1OJ  
1OK  
1OL  
1OM  
1ON  
1OO  
1OP  
1OQ  
1OR  
1OS  
1OT  
1OU  
1OV  
1OW  
1OX  
1OY  
1OZ  
1PA  
1PB  
1PC  
1PD  
1PE  
1PF  
1PG  
1PH  
1PI  
1PJ  
1PK  
1PL  
1PM  
1PN  
1PO  
1PP  
1PQ  
1PR  
1PS  
1PT  
1PU  
1PV  
1PW  
1PX  
1PY  
1PZ  
1QA  
1QB  
1QC  
1QD  
1QE  
1QF  
1QG  
1QH  
1QI  
1QJ  
1QK  
1QL  
1QM  
1QN  
1QO  
1QP  
1QQ  
1QR  
1QS  
1QT  
1QU  
1QV  
1QW  
1QX  
1QY  
1QZ  
1RA  
1RB  
1RC  
1RD  
1RE  
1RF  
1RG  
1RH  
1RI  
1RJ  
1RK  
1RL  
1RM  
1RN  
1RO  
1RP  
1RQ  
1RR  
1RS  
1RT  
1RU  
1RV  
1RW  
1RX  
1RY  
1RZ  
1SA  
1SB  
1SC  
1SD  
1SE  
1SF  
1SG  
1SH  
1SI  
1SJ  
1SK  
1SL  
1SM  
1SN  
1SO  
1SP  
1SQ  
1SR  
1SS  
1ST  
1SU  
1SV  
1SW  
1SX  
1SY  
1SZ  
1TA  
1TB  
1TC  
1TD  
1TE  
1TF  
1TG  
1TH  
1TI  
1TJ  
1TK  
1TL  
1TM  
1TN  
1TO  
1TP  
1TQ  
1TR  
1TS  
1TT  
1TU  
1TV  
1TW  
1TX  
1TY  
1TZ  
1UA  
1UB  
1UC  
1UD  
1UE  
1UF  
1UG  
1UH  
1UI  
1UJ  
1UK  
1UL  
1UM  
1UN  
1UO  
1UP  
1UQ  
1UR  
1US  
1UT  
1UU  
1UV  
1UW  
1UX  
1UY  
1UZ  
1VA  
1VB  
1VC  
1VD  
1VE  
1VF  
1VG  
1VH  
1VI  
1VJ  
1VK  
1VL  
1VM  
1VN  
1VO  
1VP  
1VQ  
1VR  
1VS  
1VT  
1VU  
1VV  
1VW  
1VX  
1VY  
1VZ  
1WA  
1WB  
1WC  
1WD  
1WE  
1WF  
1WG  
1WH  
1WI  
1WJ  
1WK  
1WL  
1WM  
1WN  
1WO  
1WP  
1WQ  
1WR  
1WS  
1WT  
1WU  
1WV  
1WW  
1WX  
1WY  
1WZ  
1XA  
1XB  
1XC  
1XD  
1XE  
1XF  
1XG  
1XH  
1XI  
1XJ  
1XK  
1XL  
1XM  
1XN  
1XO  
1XP  
1XQ  
1XR  
1XS  
1XT  
1XU  
1XV  
1XW  
1XX  
1XY  
1XZ  
1YA  
1YB  
1YC  
1YD  
1YE  
1YF  
1YG  
1YH  
1YI  
1YJ  
1YK  
1YL  
1YM  
1YN  
1YO  
1YP  
1YQ  
1YR  
1YS  
1YT  
1YU  
1YV  
1YW  
1YX  
1YY  
1YZ  
1ZA  
1ZB  
1ZC  
1ZD  
1ZE  
1ZF  
1ZG  
1ZH  
1ZI  
1ZJ  
1ZK  
1ZL  
1ZM  
1ZN  
1ZO  
1ZP  
1ZQ  
1ZR  
1ZS  
1ZT  
1ZU  
1ZV  
1ZW  
1ZX  
1ZY  
1ZZ

# **SIGNIFICANCE**

## **PERIOD**

☐ prehistoric  
☐ 1400-1499  
☐ 1500-1599  
☐ 1600-1699  
☐ 1700-1799  
☐ 1800-1899  
☐ 1900-

## **AREAS OF SIGNIFICANCE - CHECK AND JUSTIFY BELOW**

☐ archeology-prehistoric  
☐ archeology-historic  
☐ agriculture  
☐ architecture  
☐ art  
☒ commerce  
☐ communications

☐ community planning  
☐ conservation  
☐ economics  
☐ education  
☐ engineering  
☐ exploration/settlement  
☐ industry  
☐ invention

☐ landscape architecture  
☐ law  
☐ literature  
☐ military  
☐ music  
☐ philosophy  
☐ politics/government

☐ religion  
☐ science  
☐ sculpture  
☐ social / humanitarian  
☐ theater  
☐ transportation  
☐ other (specify)

## **SPECIFIC DATES**

## **BUILDER/ARCHITECT**

## **STATEMENT OF SIGNIFICANCE (IN ONE PARAGRAPH)**

### Sanborn

1883 - stoves and furniture; drugs and sleeping rooms; offices  
 1889 - grocery " " " ; clothing and offices  
 1894 - " " " " "  
 1900 - " " " "  
 1910 - " " ; grocery  
 1929 - drugs

## **9. MAJOR BIBLIOGRAPHICAL REFERENCES**

Sanborn maps

## **10. GEOGRAPHICAL DATA**

ACREAGE OF PROPERTY \_\_\_\_\_ QUADRANGLE NAME \_\_\_\_\_ SCALE \_\_\_\_\_

### **UTM REFERENCES**

A 

--	--	--	--	--	--	--	--	--	--

  
 ZONE EASTING NORTHING

B 

--	--	--	--	--	--	--	--	--	--

  
 ZONE EASTING NORTHING

## **VERBAL BOUNDARY DESCRIPTION AND JUSTIFICATION**

## **11. FORM PREPARED BY**

NAME / TITLE Kristen and Lynn Morrow  
 ORGANIZATION Missouri Valley Regional Planning Commission  
 ADDRESS 1162 S Brunswick, Marshall Missouri, 65240

DATE 11/03



# **Brown's Red Cross Pharmacy**


**EDMUND L. BROWN, Prop.**

**Paints, Oils, Glass, Toilet Articles**

**KODAK SUPPLIES**

**South Side Square, Marshall, Mo.**





CITY.  
**A.J. MORGAN DRUG STORE. FURNITURE.**

**NEW YORK STORE**

**DRY GOODS & CLOTHING**

**INSURANCE AGENCY  
REID & BOATRIGHT**

**L.L. MILES, Dentist.**

CARPETS

BOOTS  
&  
SHOES

HATS  
AND  
CAPS

TRUNKS  
&  
BATCHELS

HARDWARE

CUTLERY

STOVES

TINWARE

**DRY GOODS & CLOTHING  
CAPS BOOTS SHOES &c.**

**THOS. B. PATTERSON.**

**REID BROS. & ROBINSON**

**FRANCISCO & HERFORD**

**CUSTOM MADE CLOTHING**

**S. K. SELIG & CO'S.  
GENTS CLOTHING DEPARTMENT  
OF THE NEW YORK STORE.**

**D. ISGRIG'S BUILDING. CHASTAIN & PAGES BUILDING | A. A. NEWMAN'S BUILDING | J. N. ISGRIG'S BUILDING | P. H. REAS BUILDING |  
OF PORTION OF SOUTH SIDE OF PUBLIC SQUARE, MARSHALL, SALINE CO. MO.**

# Deis Cash Store

GROCERIES—MEATS—GENERAL MERCHANDISE

S.E. Corner Square

Phone 216

Marshall



Operated on up-to-date non-service principles, the Deis Cash Store at the southeast corner of the Marshall square does a large volume of business on the cash-and-carry plan. This store stocks a wide variety of merchandise in addition to a full line of groceries. The plan of operation is similar to that followed by chain stores in the cities. Taking advantage of ready cash from quick turn-overs, the Deis Cash Store is able to offer first-quality goods at a worth-while discount from prevailing retail prices.

Libby's, Pickwick, FFOG, American Lady, Lee, Campbell's, Monarch, are but a few of the leading brands to be found on the commodious shelves of the Deis Cash Store. Fresh and cured meats from the Morrell, Morris, Swift and Wilson packing companies are protected from the bacteria of putrefaction and kept wholesome by a Frigidaire refrigerating unit which the store has installed in its McCray icer. In addition to these nationally advertised meats the store sells fresh country-cured bacon, lard and sausage, as well as eggs, butter, honey and sorghum from local farmers. The Claycomb Dairy supplies the store's milk. Because the store does a large part of its total volume of business with the farmers of Sa-

line county, it buys many locally grown food-stuffs, among them fresh fruits and vegetables.

No other store in Marshall has such a large coffee trade. Deis' Special Peaberry Coffee is the best seller, but Forbes' Reliable Guatemala is another bulk coffee of wide popularity. Package coffees sold include Folger's, Morning Glory, Blue Jay and Golden Wedding. The store handles Maud S, Sweetheart and Jumbo flours, and Al's and Nafziger's breads and cakes. The Sunshine and National quality lines of cookies and crackers are sold.

Other merchandise includes tobaccos and candies, graniteware, aluminum ware and similar household necessities; ammunition—especially shotgun shells—and so on, even down to alarm clocks.

The present owner of the store, C. M. Deis, joined the ranks of Marshall merchants in 1920, in partnership with his father, A. F. Deis. The store was sold in 1925, and in 1926 the present Deis Cash Store was established by C. M. Deis. There are three employees at the present time. Their slogan is "Keep the community money revolving; buy of the home-owned store."



WATCH FOR OUR WEEKLY SPECIALS!

NAME

ORIC

OR COMMON Municipal Utilities

LOCATION

STREET & NUMBER 54 E. Arrow

TOWN Marshall

VICINITY OF

STATE Missouri

CODE

COUNTY Saline

CODE 65340

CLASSIFICATION

CATEGORY

strict

Building(s)

Structure

to

Object

OWNERSHIP

X public

private

both

PUBLIC ACQUISITION

In process

being considered

STATUS

X occupied

unoccupied

work in progress

ACCESSIBLE

yes: restricted

yes: unrestricted

no

PRESENT USE

agriculture

commercial

educational

entertainment

government

X industrial

military

museum

park

private residence

religious

scientific

transportation

other:

OWNER OF PROPERTY

John Huston

STREET & NUMBER 410 E Mission

TOWN Marshall

VICINITY OF

STATE Missouri

LOCATION OF LEGAL DESCRIPTION

Recorder of Deeds, Saline County courthouse, Marshall

REPRESENTATION IN EXISTING SURVEYS

DETERMINED ELEGIBLE? YES NO FEDERAL STATE COUNTY LOC

N/A

DESCRIPTION

CONDITION

excellent

deteriorated

poor

ruins

other

unexposed

CHECK ONE

unaltered

X altered

CHECK ONE

X original site

moved

date

DESCRIBE THE PRESENT AND ORIGINAL (IF KNOWN) PHYSICAL APPEARANCE

Art Moderne tile  
ceiling has been lowered  
2nd story window shutters are wood  
concrete block addition in the rear.

PERIOD	AREAS OF SIGNIFICANCE - CHECK AND JUSTIFY BELOW			
<input type="checkbox"/> prehistoric	<input type="checkbox"/> archeology - prehistoric	<input type="checkbox"/> community planning	<input type="checkbox"/> landscape architecture	<input type="checkbox"/> religion
<input type="checkbox"/> 1400-1499	<input type="checkbox"/> archeology - historic	<input type="checkbox"/> conservation	<input type="checkbox"/> law	<input type="checkbox"/> science
<input type="checkbox"/> 1500-1599	<input type="checkbox"/> agriculture	<input type="checkbox"/> economics	<input type="checkbox"/> literature	<input type="checkbox"/> sculpture
<input type="checkbox"/> 1600-1699	<input type="checkbox"/> architecture	<input type="checkbox"/> education	<input type="checkbox"/> military	<input type="checkbox"/> social /
<input type="checkbox"/> 1700-1799	<input type="checkbox"/> art	<input type="checkbox"/> engineering	<input type="checkbox"/> music	<input type="checkbox"/> humanitarian
<input type="checkbox"/> 1800-1899	<input checked="" type="checkbox"/> commerce	<input type="checkbox"/> exploration/settlement	<input type="checkbox"/> philosophy	<input type="checkbox"/> theater
<input type="checkbox"/> 1900 -	<input type="checkbox"/> communications	<input type="checkbox"/> industry	<input type="checkbox"/> politics/government	<input type="checkbox"/> transportation
		<input type="checkbox"/> invention		<input type="checkbox"/> other (specify)

SPECIFIC DATES BUILDER/ARCHITECT

STATEMENT OF SIGNIFICANCE (IN ONE PARAGRAPH)

Sanborn

- 1883 - grocery and sleeping rooms
- 1889 - grocery, tailor and sleeping rooms
- 1894 - jewelry, offices and sleeping rooms
- 1900 - grocery and clothing
- 1910 - grocery and meat and notions

9. MAJOR BIBLIOGRAPHICAL REFERENCES

Sanborn maps

10. GEOGRAPHICAL DATA

ACREAGE OF PROPERTY QUADRANGLE NAME SCALE

UTM REFERENCES

A	<input type="text"/>	<input type="text"/>	<input type="text"/>	B	<input type="text"/>	<input type="text"/>	<input type="text"/>
	ZONE	EASTING	NORTHING		ZONE	EASTING	NORTHING
C	<input type="text"/>	<input type="text"/>	<input type="text"/>	D	<input type="text"/>	<input type="text"/>	<input type="text"/>

VERBAL BOUNDARY DESCRIPTION AND JUSTIFICATION

11. FORM PREPARED BY

NAME / TITLE Kristen and Lynn Morrow  
 ORGANIZATION Missouri Valley Regional Planning Commission  
 ADDRESS 1102 S. Brunswick Marshall, Missouri 65340

DATE 11/02





# **VAWTER'S**

---

## **Grocery and Meat Market**

---



**Fresh Meats of all Kinds, Fish,  
Game, Oysters and Celery in Season**

---

Grocery Department Contains the Freshest and Most  
Complete Line of Goods. Best Delivery  
System in the City.

---

**Small Musical Merchandise**

---

**OF ALL KINDS**

---

**Violins, Guitars and Banjos**

**AT LOWEST PRICES**

Telephone 212.

Your Patronage Solicited

**South Side Square.**

NAME SA 100-1018

ORIC

OR COMMON Swisher's Real Estate not entered

LOCATION

ET & NUMBER 10 E. Arrow

TOWN Marshall VICINITY OF

Missouri CODE COUNTY Saline CODE 65340

CLASSIFICATION

X CATEGORY Building(s) Structure to Object	OWNERSHIP	STATUS	PRESENT USE	
	<input type="checkbox"/> public	<input checked="" type="checkbox"/> occupied	<input type="checkbox"/> agriculture	<input type="checkbox"/> museum
	<input checked="" type="checkbox"/> private	<input type="checkbox"/> unoccupied	<input checked="" type="checkbox"/> commercial	<input type="checkbox"/> park
	<input type="checkbox"/> both	<input type="checkbox"/> work in progress	<input type="checkbox"/> educational	<input type="checkbox"/> private residence
	PUBLIC ACQUISITION	ACCESSIBLE	<input type="checkbox"/> entertainment	<input type="checkbox"/> religious
<input type="checkbox"/> in process	<input type="checkbox"/> yes: restricted	<input type="checkbox"/> government	<input type="checkbox"/> scientific	
<input type="checkbox"/> being considered	<input type="checkbox"/> yes: unrestricted	<input type="checkbox"/> industrial	<input type="checkbox"/> transportation	
		<input type="checkbox"/> no	<input type="checkbox"/> military	<input type="checkbox"/> other: _____

OWNER OF PROPERTY

Charles Swisher

ET & NUMBER 525 E. Eastwood

TOWN Marshall VICINITY OF STATE Missouri

LOCATION OF LEGAL DESCRIPTION

Recorder of Deeds, Saline County courthouse, Marshall

REPRESENTATION IN EXISTING SURVEYS

DETERMINED ELIGIBLE? ☐ YES ☐ NO ☐ FEDERAL ☐ STATE ☐ COUNTY ☐ LOC

N/A

DESCRIPTION

X CONDITION Excellent Good Fair	<input type="checkbox"/> deteriorated	CHECK ONE	CHECK ONE	
	<input type="checkbox"/> ruins	<input type="checkbox"/> unaltered	<input checked="" type="checkbox"/> original site	
	<input type="checkbox"/> unexposed	<input checked="" type="checkbox"/> altered	<input type="checkbox"/> moved	date _____

DESCRIBE THE PRESENT AND ORIGINAL (IF KNOWN) PHYSICAL APPEARANCE

iron, moldings are intact, but cornice removed

1723





# **WILL M. TYLER,** **Groceries and Queensware**

Prompt Delivery to any Part of the City.

**I Pay the Highest Market Price for  
Country Produce.**

**60 W. Arrow**

**South Side Square**

**TELEPHONE 64**

# MARSHALL BOOK STORE

Gifts—Stationery—School and Office Supplies—Novelties

Books—Magazines—Fountain Pens—Typewriters

Miss Florence Cochran who owns the Marshall Book Store on the south side of the square has the distinction of being one of the nation's youngest business women. She is just twenty-three.

Yet a visit to her place of business and a glance over its very complete stock would never betray its proprietor as a Goucher student who was abruptly transplanted from that pleasant eastern college atmosphere overnight.

Miss Cochran had been graduated from Goucher College, Baltimore, Maryland, and was enrolled for post-graduate work at George Washington University, Washington, D. C., when she received a telegram informing her that her father had been killed by a railroad train and that it was imperative that she return to Marshall to conduct his book store. How well she met the crisis is a familiar story to this community.

Today the Marshall Book Store affords employment to four people and is daily providing members of the community with the best in current and classical literature. All the popular authors of the day, as well as the masters of the past, are represented.

In addition to books and magazines, the Marshall Book Store is headquarters for school and office supplies and stationery. Desirable gifts may be selected from the various specialties on display. For example, the stock includes fountain pens by Carter, Parker and Waterman—three nationally advertised manufacturers of quality goods.

An exclusive line of personal stationery is offered for that correspondence which "really matters." And who better than Miss Cochran would be able to select such a varied and correct stock of such stationery.

All copyright fiction which is offered in popular priced editions is displayed on the large stand at the front of the store. If your favorite author is not to be found, Miss Cochran or one of her assistants will secure the book for you by return mail. But most of the best sellers are available from stock, making delay unnecessary.

Traditionally book shops are dusty and dingy with a heavy odor pervading them. In this respect at least the Marshall Book Store is not traditional. Everything is as neat as the little proprietress.

South Side Square

Telephone 259



**A. J. MORGAN DRUG STORE. FURNITURE**

# DRY-GOODS, CLOTHING

INSURANCE AGENCY.  
REID & BOATRIGHT.

**L. L. MILES, Dentist.**

CARPETS

BOOTS  
&  
SHOES

HATS  
AND  
CAPS

TRUNKS  
SATCHELS

PHOENIX  
INS CO  
New York

DEMAN  
AMERICAN  
INS CO  
NEW YORK

APR. ROAD  
FireTas Co  
New York



FRANKLIN  
FURMS.CO  
NEW YORK  
BRITISH  
MERCANTILE  
LONDON  
EDINBURGH  
GLASGOW  
DUNDEE

## HARDWARE

CUTLERY

TOVES.

INWARR

IS NOTIONS CLOTHING  
CAPS, BOOTS, SHOES &c.

THOS. B. PATTERSON

REID BROS. & ROBINSON FRANCISCO & HEREFORD

**CUSTOM MADE CLOTHING**

A. J. MOGAN  
CLOTHING

AMERICAN  
D. W. MOORE

DRUGS  
AND  
MEDICINES

PAINTS  
&  
GLASS

**S. K. SELIG & CO'S.**  
GENTS CLOTHING DEPARTMENT  
OF THE NEW YORK STORES.

D. ISGRIGS BUILDING. CHASTAIN G. PAGE'S BUILDING | A. A. NEWMAN'S BUILDING | J. N. ISGRIG'S BUILDING | P. H. REA'S BUILDING  
OF PORTION OF SOUTH SIDE OF PUBLIC SQUARE, MARSHALL, SALINE CO. MO

THE SIGN OF

SERVICE



QUALITY

SATISFACTION

*To us, the above means an accurate knowledge of your needs and preferences—and a daily eagerness to see them satisfied.*

In the Quality Market is found a complete combination of facilities that enables the housewife to buy everything necessary for the table direct from one store. This, of course, means a greater convenience and a saving of time and money. Here in a space of 42x110 feet is found everything imaginable for use in present-day cooking.

Special attention is paid to fresh killed meats, which is done by the store instead of being bought from a packing house. The personal selection of meat on the hoof insures a better quality of meat on the table. The profit of the packer and shipping costs is eliminated. This saving is given to the customer in unusual quality.

An additional item of the Quality Market is found in their bakery products produced in their own kitchens. Blue Ribbon Bread, Buns, Cakes, Cookies, Rolls, Doughnuts and pastry of all kinds are found in the bakery display cases. The appearance of the bakery numbers is an indication of an unusually high quality. Advertised and local breads are sold in addition to Blue Ribbon brand.

In the grocery division are found all kinds of fresh vegetables and fruits, both in and out of season. The products of gardens from coast to coast are to be found in this department, and it is always possible to find something that will give a dinner or luncheon an added zest in flavor and an extraordinary touch, being out of the ordinary.

Canned goods are found in a vast array of nationally known and advertised brands. There is nothing lacking from east coast canned shrimp to west coast prunes. The famous Richelieu brand is seen on many shelves and represents practically every type of canned food as well as tea and coffee. Nearly every national brand is to be found in some product and nothing that has not been approved by years of public approval is seen.

The store itself represents an incorporation of the most modern ideas in business management. A private switchboard facilitates order taking and eliminates possibility of mistakes. The refrigeration room is kept at an approximate coldness of 32 degrees above zero. It has some 250 square feet of space, and in addition 24 feet of display case is connected to this room. An absolute freshness of all meats, butter and kindred items is maintained regardless of outside temperature.

In the delivery room is found a complete system of checking orders for correctness, and then each order is placed in a numbered space, where it is taken to the delivery truck. Fourteen employees and thousands of dollars' worth of the finest and most modern equipment justify the name of the store—Quality Market.

Every attention and courtesy is paid to the customer and the result is a combined service that can not be excelled in promptness and facilities. A definite place is held in the public mind by the Quality Market.

BAKERS

GROCERS

BUTCHERS

**Lubensky Quality Market**

SOUTH SIDE OF SQUARE

PHONE 900 "FOR SATISFACTORY FOODS"



NAME SA-1A 102-1017

ORIC

OR COMMON Dee Bros. barber shop

LOCATION

STREET & NUMBER 62 E. Arrow

TOWN Marshall VICINITY OF \_\_\_\_\_

STATE Missouri CODE \_\_\_\_\_ COUNTY Saline CODE 65340

## CLASSIFICATION

CATEGORY X <u>Building(s)</u> structure to object	OWNERSHIP	STATUS	PRESENT USE	
	<u>public</u>	<u>X</u> occupied	<u>agriculture</u>	<u>museum</u>
	<u>X</u> private	<u>unoccupied</u>	<u>X</u> commercial	<u>park</u>
	<u>both</u>	<u>work in progress</u>	<u>educational</u>	<u>private residence</u>
	PUBLIC ACQUISITION	ACCESSIBLE	<u>entertainment</u>	<u>religious</u>
<u>in process</u>	<u>yes: restricted</u>	<u>government</u>	<u>scientific</u>	
<u>being considered</u>	<u>yes: unrestricted</u>	<u>industrial</u>	<u>transportation</u>	
	<u>no</u>	<u>military</u>	<u>other:</u>	

## OWNER OF PROPERTY

Charles Swisher

STREET & NUMBER 525 E. Eastwood

TOWN Marshall VICINITY OF \_\_\_\_\_ STATE Missouri

## LOCATION OF LEGAL DESCRIPTION

Recorder of Deeds, Saline County courthouse, Marshall

## REPRESENTATION IN EXISTING SURVEYS

DETERMINED ELIGIBLE? YES NO FEDERAL STATE COUNTY LOC

N/A

## DESCRIPTION

CONDITION X <u>excellent</u> <u>good</u> <u>poor</u>	<u>deteriorated</u>	CHECK ONE	CHECK ONE	
	<u>ruins</u>	<u>unaltered</u>	<u>X</u> original site	date _____
	<u>unexposed</u>	<u>X</u> altered	<u>moved</u>	

## DESCRIBE THE PRESENT AND ORIGINAL (IF KNOWN) PHYSICAL APPEARANCE

iron moldings in tact  
stairway on east side  
2nd story window shutters are wood

## PERIOD

<input type="checkbox"/> prehistoric	<input type="checkbox"/> archeology-prehistoric	<input type="checkbox"/> community planning	<input type="checkbox"/> landscape architecture	<input type="checkbox"/> religion
<input type="checkbox"/> 1400-1499	<input type="checkbox"/> archeology-historic	<input type="checkbox"/> conservation	<input type="checkbox"/> law	<input type="checkbox"/> science
<input type="checkbox"/> 1500-1599	<input type="checkbox"/> agriculture	<input type="checkbox"/> economics	<input type="checkbox"/> literature	<input type="checkbox"/> sculpture
<input type="checkbox"/> 1600-1699	<input type="checkbox"/> architecture	<input type="checkbox"/> education	<input type="checkbox"/> military	<input type="checkbox"/> social /
<input type="checkbox"/> 1700-1799	<input type="checkbox"/> art	<input type="checkbox"/> engineering	<input type="checkbox"/> music	<input type="checkbox"/> humanitarian
<input type="checkbox"/> 1800-1899	<input checked="" type="checkbox"/> commerce	<input type="checkbox"/> exploration/settlement	<input type="checkbox"/> philosophy	<input type="checkbox"/> theater
<input type="checkbox"/> 1900 -	<input type="checkbox"/> communications	<input type="checkbox"/> industry	<input type="checkbox"/> politics/government	<input type="checkbox"/> transportation
		<input type="checkbox"/> invention		<input type="checkbox"/> other (specify)

**BUILDER/ARCHITECT**

Boot and Shoe Workers Union Local #639 entry through exterior stairway on east side

Denise's school of dance is downstairs

Sanborn

1929 - grocery warehouse in the rear

## 9. MAJOR BIBLIOGRAPHICAL REFERENCES

## Sanborn maps

## 10. GEOGRAPHICAL DATA

ACREAGE OF PROPERTY \_\_\_\_\_ QUADRANGLE NAME \_\_\_\_\_ SCALE \_\_\_\_\_

## UTM REFERENCES

**A**

ZONE	EASTING	NORTHING
18	100000	100000
19	100000	100000
20	100000	100000
21	100000	100000
22	100000	100000
23	100000	100000
24	100000	100000
25	100000	100000
26	100000	100000
27	100000	100000
28	100000	100000
29	100000	100000
30	100000	100000
31	100000	100000
32	100000	100000
33	100000	100000
34	100000	100000
35	100000	100000
36	100000	100000
37	100000	100000
38	100000	100000
39	100000	100000
40	100000	100000
41	100000	100000
42	100000	100000
43	100000	100000
44	100000	100000
45	100000	100000
46	100000	100000
47	100000	100000
48	100000	100000
49	100000	100000
50	100000	100000
51	100000	100000
52	100000	100000
53	100000	100000
54	100000	100000
55	100000	100000
56	100000	100000
57	100000	100000
58	100000	100000
59	100000	100000
60	100000	100000
61	100000	100000
62	100000	100000
63	100000	100000
64	100000	100000
65	100000	100000
66	100000	100000
67	100000	100000
68	100000	100000
69	100000	100000
70	100000	100000
71	100000	100000
72	100000	100000
73	100000	100000
74	100000	100000
75	100000	100000
76	100000	100000
77	100000	100000
78	100000	100000
79	100000	100000
80	100000	100000
81	100000	100000
82	100000	100000
83	100000	100000
84	100000	100000
85	100000	100000
86	100000	100000
87	100000	100000
88	100000	100000
89	100000	100000
90	100000	100000
91	100000	100000
92	100000	100000
93	100000	100000
94	100000	100000
95	100000	100000
96	100000	100000
97	100000	100000
98	100000	100000
99	100000	100000
00	100000	100000

**B**

ZONE	FASTING	NORTHING
1	1	1
2	2	2
3	3	3
4	4	4
5	5	5
6	6	6
7	7	7
8	8	8
9	9	9
10	10	10
11	11	11
12	12	12
13	13	13
14	14	14
15	15	15
16	16	16
17	17	17
18	18	18
19	19	19
20	20	20
21	21	21
22	22	22
23	23	23
24	24	24
25	25	25
26	26	26
27	27	27
28	28	28
29	29	29
30	30	30
31	31	31
32	32	32
33	33	33
34	34	34
35	35	35
36	36	36
37	37	37
38	38	38
39	39	39
40	40	40
41	41	41
42	42	42
43	43	43
44	44	44
45	45	45
46	46	46
47	47	47
48	48	48
49	49	49
50	50	50
51	51	51
52	52	52
53	53	53
54	54	54
55	55	55
56	56	56
57	57	57
58	58	58
59	59	59
60	60	60
61	61	61
62	62	62
63	63	63
64	64	64
65	65	65
66	66	66
67	67	67
68	68	68
69	69	69
70	70	70
71	71	71
72	72	72
73	73	73
74	74	74
75	75	75
76	76	76
77	77	77
78	78	78
79	79	79
80	80	80
81	81	81
82	82	82
83	83	83
84	84	84
85	85	85
86	86	86
87	87	87
88	88	88
89	89	89
90	90	90
91	91	91
92	92	92
93	93	93
94	94	94
95	95	95
96	96	96
97	97	97
98	98	98
99	99	99
100	100	100

c

D | | | | |

**VERBAL BOUNDARY DESCRIPTION AND JUSTIFICATION**

## 11. FORM PREPARED BY

NAME / TITLE Kristen and Lynn Morrow

**ORGANIZATION** Missouri Valley Regional Planning Commission

1162 - Br. Rick "Hurst", Muri 65340

DATE 77 '63

NAME SPRINTZ  
 DRIC  
 OR COMMON Dr. John N. Searfoss, optometrist  
 LOCATION  
 ET & NUMBER 70 E. Arrow  
 TOWN Marshall VICINITY OF  
 Missouri CODE COUNTY Saline CODE 65340

## CLASSIFICATION

GORY	OWNERSHIP	STATUS	PRESENT USE	
strict	<u>public</u>	<u>X</u> occupied	<u>agriculture</u>	<u>museum</u>
<u>X</u> sliding(s)	<u>X</u> private	<u>unoccupied</u>	<u>X</u> commercial	<u>park</u>
structure	<u>both</u>	<u>work in progress</u>	<u>educational</u>	<u>private residence</u>
te	PUBLIC ACQUISITION	ACCESSIBLE	<u>entertainment</u>	<u>religious</u>
ject	<u>in process</u>	<u>yes: restricted</u>	<u>government</u>	<u>scientific</u>
	<u>being considered</u>	<u>yes: unrestricted</u>	<u>industrial</u>	<u>transportation</u>
		<u>no</u>	<u>military</u>	<u>other:</u>

## OWNER OF PROPERTY

Dr. John N. Searfoss  
 ET & NUMBER 224 E. Rosehill  
 TOWN Marshall VICINITY OF STATE Missouri

## LOCATION OF LEGAL DESCRIPTION

Recorder of Deeds, Saline County courthouse, Marshall

## REPRESENTATION IN EXISTING SURVEYS

DETERMINED ELIGIBLE? YES NO FEDERAL STATE COUNTY LOC

N/A

## DESCRIPTION

CONDITION	CHECK ONE	CHECK ONE	
<u>excellent</u>	<u>deteriorated</u>	<u>unaltered</u>	<u>X</u> original site
<u>X</u> good	<u>ruins</u>	<u>X</u> altered	<u>moved</u>
<u>fair</u>	<u>unexposed</u>		date

## DESCRIBE THE PRESENT AND ORIGINAL (IF KNOWN) PHYSICAL APPEARANCE

Art moderne tile and beveled weatherboard facade  
 ceiling has been lowered  
 concrete block addition in the rear

PERIOD	AREAS OF SIGNIFICANCE - CHECK AND JUSTIFY BELOW			
prehistoric	<input type="checkbox"/> archeology-prehistoric	<input type="checkbox"/> community planning	<input type="checkbox"/> landscape architecture	<input type="checkbox"/> religion
1400-1499	<input type="checkbox"/> archeology-historic	<input type="checkbox"/> conservation	<input type="checkbox"/> law	<input type="checkbox"/> science
1500-1599	<input type="checkbox"/> agriculture	<input type="checkbox"/> economics	<input type="checkbox"/> literature	<input type="checkbox"/> sculpture
1600-1699	<input type="checkbox"/> architecture	<input type="checkbox"/> education	<input type="checkbox"/> military	<input type="checkbox"/> social / humanitarian
1700-1799	<input type="checkbox"/> art	<input type="checkbox"/> engineering	<input type="checkbox"/> music	<input type="checkbox"/> theater
1800-1899	<input checked="" type="checkbox"/> commerce	<input type="checkbox"/> exploration/settlement	<input type="checkbox"/> philosophy	<input type="checkbox"/> transportation
1900-	<input type="checkbox"/> communications	<input type="checkbox"/> industry	<input type="checkbox"/> politics/government	<input type="checkbox"/> other (specify)
		<input type="checkbox"/> invention		

SPECIFIC DATES BUILDER/ARCHITECT

STATEMENT OF SIGNIFICANCE (IN ONE PARAGRAPH)

Sanborn

- 1883 - grocery site
- 1889 - organs and tailor on 2nd floor
- 1894 - grocery and "
- 1900 - grocery
- 1910 - "

9. MAJOR BIBLIOGRAPHICAL REFERENCES

Sanborn maps

10. GEOGRAPHICAL DATA

ACREAGE OF PROPERTY	QUADRANGLE NAME	SCALE
UTM REFERENCES		
A	<div> <div>ZONE</div> <div>EASTING</div> <div>NORTHING</div> </div>	B
C	<div> <div>ZONE</div> <div>EASTING</div> <div>NORTHING</div> </div>	D

VERBAL BOUNDARY DESCRIPTION AND JUSTIFICATION

11. FORM PREPARED BY

NAME / TITLE	Kristen and Lynn Morrow
ORGANIZATION	Missouri Valley Regional Planning Commission
ADDRESS	1162 S. Truman Ave., Ash Grove, Missouri, 65600
DATE	11/02

NAME Saline County Courthouse  
 ORIC Farmers Savings Bank  
 OR COMMON Charterbank  
 LOCATION  
 ET & NUMBER 102 E. Arrow  
 TOWN Marshall VICINITY OF \_\_\_\_\_  
 E Missouri CODE \_\_\_\_\_ COUNTY Saline CODE 65340

## CLASSIFICATION

GORY strict Building(s) uture to ict	OWNERSHIP ___ public ___ private ___ both PUBLIC ACQUISITION ___ in process ___ being considered	STATUS ___ occupied ___ unoccupied ___ work in progress ACCESSIBLE ___ yes: restricted ___ yes: unrestricted ___ no	PRESENT USE ___ agriculture ___ commercial ___ educational ___ entertainment ___ government ___ industrial ___ military	___ museum ___ park ___ private residence ___ religious ___ scientific ___ transportation ___ other: _____
---	--	--	--	--

## OWNER OF PROPERTY

Charterbank Marshall  
 ET & NUMBER P.O. Box 10  
 TOWN Marshall VICINITY OF \_\_\_\_\_ STATE Missouri

## LOCATION OF LEGAL DESCRIPTION

Recorder of Deeds, Saline County courthouse, Marshall

## REPRESENTATION IN EXISTING SURVEYS

DETERMINED ELIGIBLE? \_\_\_ YES \_\_\_ NO \_\_\_ FEDERAL \_\_\_ STATE \_\_\_ COUNTY \_\_\_ LOC

N/A

## DESCRIPTION

ITION excellent X good fair	___ deteriorated ___ ruins ___ unexposed	CHECK ONE ___ unaltered X altered	CHECK ONE ___ original site ___ moved	date _____
--------------------------------------	--	---	---	------------

## RECORD THE PRESENT AND ORIGINAL (IF KNOWN) PHYSICAL APPEARANCE

100 three story brick and sandstone building (see attached)

030 050

1903

50 69

demolished

1923

3

40

30

30 12

FT PR

99

40

RL

PERIOD	AREAS OF SIGNIFICANCE - CHECK AND JUSTIFY BELOW			
<input type="checkbox"/> prehistoric	<input type="checkbox"/> archeology-prehistoric	<input type="checkbox"/> community planning	<input type="checkbox"/> landscape architecture	<input type="checkbox"/> religion
<input type="checkbox"/> 1400-1499	<input type="checkbox"/> archeology-historic	<input type="checkbox"/> conservation	<input type="checkbox"/> law	<input type="checkbox"/> science
<input type="checkbox"/> 1500-1599	<input type="checkbox"/> agriculture	<input type="checkbox"/> economics	<input type="checkbox"/> literature	<input type="checkbox"/> sculpture
<input type="checkbox"/> 1600-1699	<input type="checkbox"/> architecture	<input type="checkbox"/> education	<input type="checkbox"/> military	<input type="checkbox"/> social / humanitarian
<input type="checkbox"/> 1700-1799	<input type="checkbox"/> art	<input type="checkbox"/> engineering	<input type="checkbox"/> music	<input type="checkbox"/> theater
<input type="checkbox"/> 1800-1899	<input checked="" type="checkbox"/> commerce	<input type="checkbox"/> exploration/settlement	<input type="checkbox"/> philosophy	<input type="checkbox"/> transportation
<input checked="" type="checkbox"/> 1900 -	<input type="checkbox"/> communications	<input type="checkbox"/> industry	<input type="checkbox"/> politics/government	<input type="checkbox"/> other (specify)
		<input type="checkbox"/> invention		

SPECIFIC DATES 1903 BUILDER/ARCHITECT

STATEMENT OF SIGNIFICANCE (IN ONE PARAGRAPH)

a 20th century landmark for Marshall that is being demolished in 1983 for a new facility (see Attached)

Bellamy and Bellamy, lawyers, formerly occupied 2nd floor

Sanborn

- 1883 - B&S(?)
- 1889 - clothing site (New York store)
- 1894 - " and B&S
- 1900 - " "
- 1910 - bank
- 1929 - "

\*see attached

9. MAJOR BIBLIOGRAPHICAL REFERENCES

McChesney, Photo Album, 1910

Saline County History, 1967

Sanborn maps

Democrat News, 6/29/83

Marshall Directory, 1907

10. GEOGRAPHICAL DATA

ACREAGE OF PROPERTY QUADRANGLE NAME SCALE

UTM REFERENCES

A	<input type="text"/>	<input type="text"/>	<input type="text"/>
	ZONE	EASTING	NORTHING

B	<input type="text"/>	<input type="text"/>	<input type="text"/>
	ZONE	EASTING	NORTHING

C	<input type="text"/>	<input type="text"/>	<input type="text"/>
---	----------------------	----------------------	----------------------

D	<input type="text"/>	<input type="text"/>	<input type="text"/>
---	----------------------	----------------------	----------------------

VERBAL BOUNDARY DESCRIPTION AND JUSTIFICATION

11. FORM PREPARED BY

NAME / TITLE Kristen and Lynn Morrow  
 ORGANIZATION Missouri Valley Regional Planning Commission  
 ADDRESS 1100 S. Main St., Marshall, Missouri, 65340

DATE 11/93







FARMERS SAVING BANK BUILDING.

1907



# DR. WILL H. BRUGE,

## Osteopathic Physician

### TREATS ALL CURABLE DISEASES

### FEMALE DISEASES A SPECIALTY

---

### CONSULTATION FREE

Graduate American School of Osteopathy of Kirksville, Mo.

---

Rooms 214-215 Farmers' Savings Bank Building,

**Marshall, - Missouri.**



**THANK YOU . . . . .**

new construction, 1983

102 E Ar



JAS. A. GORDON, PRES

P. C. ARMENTROUT, VICE-PRES



W. C. GORDON, CASHIER

PHOTOS BY MICHESNEY

1910

---

---

# Abstracts, Real Estate, Insurance and Loans



Farmers Savings Bank Bldg., - MARSHALL, MO.

1916



# town commitment

construction of the one-story building will cost in excess of \$1 million. The new edifice is being constructed on the site of the present building and upon the site of adjoining buildings.

In October, the first phase of construction began when the two-story addition to the east of the three-story bank was razed. The two-story portion, the Springate or Allen Building, was acquired by the bank in 1975. Prior to the late 1970s the Springate building and the top floors of the Farmers Savings Bank had provided offices for lawyers, accountants, optometrists, dentists, the draft board and other agencies and businesses.

"At one time or another, those two buildings housed most of the medical community in Marshall," Hupp said.

The Masonic, Eastern Star and Rainbow Girls temple was housed on the third floor of the bank building. On the ground floor of the east building, numerous retail businesses and municipal utilities occupied the space.

By the end of the late 1970s all offices had been vacated because of the bank's desire to either renovate or rebuild its existing building.

As the bank's services, including a television drive-in facility on the south side of the bank in 1968, expanded, the Farmers Savings Bank acquired property to the south and east of the corner of Arrow and Jefferson streets. Those purchases included a flower shop, garage, implement dealer and gas station.

That property then became a parking lot, thus giving access to the building from both the south and north sides of the block.

The progress through the years

can be traced back to a pivotal point in the bank's history, the Great Depression.

"During the depths of the Depression, a decision was made on whether to close the bank or make a run for it and remodel. The feeling was that it would show strength if the bank remodeled," Hupp said.

That rationale must have worked since, after the Depression, two banks survived in Marshall, and one each in Blackburn and Sweet Springs.

Another remodeling of the building was completed in 1959, with the present lobby and bank equipment. Since that time, the television drive-in was added in the late 1960s and a new Motor Bank was constructed at 1255 S. Odell Ave. in 1980. The Farmers Savings Bank joined Charter Corp. of Kansas City in March, 1980.

However, since the early 1970s the bank had been planning the construction of the new building in its acquisitions of property and the vacating of the offices above the bank and adjoining building.

The new building will be a one-story, completely new edifice, with 9,000 square feet on the main floor and 7,000 square feet on the lower level.

"This is a total commitment to Marshall and the downtown area," said Hupp. "The bank has been on this corner of the square for more than 80 years, and we made a deliberate decision to support the downtown area by the construction of this new building.

"CharterBank Marshall needed to expand facilities for its customers. Because of the need for expansion, the decision was made to explore the possibilities of renovating the old

building or constructing a new building," Hupp said.

"But, our commitment has always been to the downtown area," he said.

The new building will have more usable square footage than the present structure, with more efficient useage of that space, he said.

Prior planning called for the renovation of the 81-year-old, three-story building.

"However, with the extreme cost of renovation, combined with the projected increased expense to maintain and operate the old building, the decision was made that if the bank were to spend that much money, we could serve our customers better with a one-story, accessible, modern building," he said.

"Everything will be on the street level, which will be more convenient for our customers. Also, with the demolishment of the old building and the construction of the new, there is an increased efficiency of space, which will aid our conducting of business for our customers."

The first step of construction was the razing of the east portion of the existing building, with 13,000 square feet of street and lower level building constructed. When that wing is completed, the operations of the bank will move to that area. The second step of construction will include the razing of the west, three-story portion of the building, with the construction of an additional 3,000 square feet of street and lower level building. Projected plans call for the construction to be completed in 12-14 months.

An architect's drawing of the new building is on display in the CharterBank Marshall main bank lobby.

Demolition - News 6-29-83

### Farmers Savings Bank

A brief history of Farmers Savings Bank, Marshall, Mo., by William Catron Gordon:

On June 18, 1870, a group of ten men met in the store room of G. C. Fletcher & Son at Waverly, Mo., to organize the Farmers Savings Bank. The bank was originally capitalized at \$50,000 and opened its doors for business during the last week of July 1870 in Waverly.

In February, 1879, due to the coming of the railroad, the decision was made to move the Farmers Savings Bank to Marshall. It purchased for \$6,500 the building, vault, and other equipment of the then existing Saline County Bank on the east side of the square, and entered into an agreement with the latter bank to take over and liquidate all its assets. One month later, in March 1879, the Farmers Savings Bank discontinued business at Waverly and moved to the new location at Marshall.

On May 14, 1896, the capital stock of the bank was increased from \$50,000 to \$100,000, and its continued growth made necessary a search for larger banking quarters. In 1902, the bank purchased the site formerly occupied by the New York store on the southeast corner of the square. A new 3-story structure, furnished with new equipment, was completed and occupied in April 1903 and has been one of the business landmarks of Marshall ever since.

Further expansion of the bank resulted in two modernization and remodeling moves in 1929-30 and again in 1960. Included in these modernization activities was the construction of new and larger vault facilities and more efficient utilization of banking space for customer convenience.

Since its inception, the Farmers Savings Bank has had a continuous record of growth.

Starting with deposits of about \$2,900 on July 30, 1870, by the end of 1962 the bank had total deposits of more than \$9,700,000. Over the years capital stock has been increased to \$250,000 with an equal amount of paid-in surplus and more than \$750,000 in undivided profits and reserves to protect its depositors.

The bank successfully weathered the financial crises of 1873, 1893 and 1907, and the banking holiday of 1930. Except for a period of a few years following the latter crisis, it has had a continuous record of dividend payments to its stockholders and save for a few days during the 1930 bank moratorium, when all banks were closed, has continued to serve its customers every business day since its doors were opened.

Through the years the Farmers Savings Bank has developed complete banking services for its customers and the community, and has kept pace with modern trends in banking. In February, 1914, the bank opened a savings department, and in the late 1930s put in an "after-hour" depository, being the first financial institution in Marshall to inaugurate those features. In 1942, the bank made another significant move when it established a trust department, and again in 1945 when it became a member of the Federal Reserve System. It has also been a member of the Federal Deposit Insurance corporation since this agency was established in the early 1930s.

Since its organization nearly 93 years ago, the Farmers Savings Bank has had only six presidents and the combined experience of present bank personnel totals more than 25 years. Many years ago the bank adopted a slogan -- "Service That Satisfies" -- which has become a familiar trademark to the people of Marshall and Saline county.

# CharterBank continues

CharterBank Marshall, in its 114th year of serving residents and businesses in the mid-Missouri area, is at an important time in its long history.

The bank will be moving into its fourth location at the end of this year. Construction of a new building began in October, 1982, and will be completed at the first of the year.

"We are pleased to contribute a new, expanded, facility to the area

of Marshall's Square," said Alfred R. Hupp, chairman of the board of directors at the bank.

"This bank has long served this community," said E. Joseph Bode, president and chief executive officer, "and, we are continuing that commitment to this city's and county's growth."

The bank was founded as the Farmers Savings Bank on June 18, 1870. In the 1870's the bank moved to

the east side of the Marshall Square when it acquired the Saline County Banking Co. headquartered there.

The existing building on the southeast corner of the square was constructed in 1901. "Construction began on the building in 1900, with the building being completed in 1901," said Hupp.

In constructing the brick and sandstone three-story building, the bank invested \$55,000. In 1983 the



**THE WAY WE WERE** — This photograph from 1902 shows officials of the Farmers Savings Bank in the original lobby of the bank. The gentleman sitting at the desk is unknown,

but the others, from the left, are: P. C. Armentrout, James A. Gordon, Thomas W. Lacy and Wilbur B. Hupp.

NAME S. J. Mace  
ORIC  
OR COMMON Macey Osteopath  
LOCATION  
STREET & NUMBER 111 E. Arrow  
TOWN Marshall VICINITY OF  
STATE Missouri CODE COUNTY Saline CODE 65340

CLASSIFICATION

CATEGORY	OWNERSHIP	STATUS	PRESENT USE	
<input type="checkbox"/> strict	<input type="checkbox"/> public	<input checked="" type="checkbox"/> occupied	<input type="checkbox"/> agriculture	<input type="checkbox"/> museum
<input checked="" type="checkbox"/> building(s)	<input checked="" type="checkbox"/> private	<input type="checkbox"/> unoccupied	<input checked="" type="checkbox"/> commercial	<input type="checkbox"/> park
<input type="checkbox"/> structure	<input type="checkbox"/> both	<input type="checkbox"/> work in progress	<input type="checkbox"/> educational	<input type="checkbox"/> private residence
<input type="checkbox"/> site	PUBLIC ACQUISITION	ACCESSIBLE	<input type="checkbox"/> entertainment	<input type="checkbox"/> religious
<input type="checkbox"/> object	<input type="checkbox"/> in process	<input type="checkbox"/> yes: restricted	<input type="checkbox"/> government	<input type="checkbox"/> scientific
	<input type="checkbox"/> being considered	<input type="checkbox"/> yes: unrestricted	<input type="checkbox"/> industrial	<input type="checkbox"/> transportation
		<input type="checkbox"/> no	<input type="checkbox"/> military	<input type="checkbox"/> other:

OWNER OF PROPERTY

Dr. E.C. Macey, (D.O. physician and surgeon)  
STREET & NUMBER 765 S. Brunswick  
TOWN VICINITY OF STATE

LOCATION OF LEGAL DESCRIPTION

Recorder of Deeds, Saline County courthouse, Marshall

REPRESENTATION IN EXISTING SURVEYS

DETERMINED ELIGIBLE? ☐ YES ☐ NO ☐ FEDERAL ☐ STATE ☐ COUNTY ☐ LOC.

N/A

DESCRIPTION

CONDITION	CHECK ONE	CHECK ONE	
<input type="checkbox"/> excellent	<input type="checkbox"/> deteriorated	<input type="checkbox"/> unaltered	<input checked="" type="checkbox"/> original site
<input checked="" type="checkbox"/> good	<input type="checkbox"/> ruins	<input checked="" type="checkbox"/> altered	<input type="checkbox"/> moved
<input type="checkbox"/> fair	<input type="checkbox"/> unexposed		date

DESCRIBE THE PRESENT AND ORIGINAL (IF KNOWN) PHYSICAL APPEARANCE

building design is the same as the one incorporated into Wood and Huston bank on North side  
stairway is between the two doctor's offices  
cornice and 2nd story fenestration is intact; lower story facade is a "recent" (15 years?) textured brick



77 '33

looking North



# H. F. NICHOLS



Only Exclusive Piano

House in Saline County

## PIANOS ORGANS

Sewing Machines, Sheet Music  
and Machine Repairs

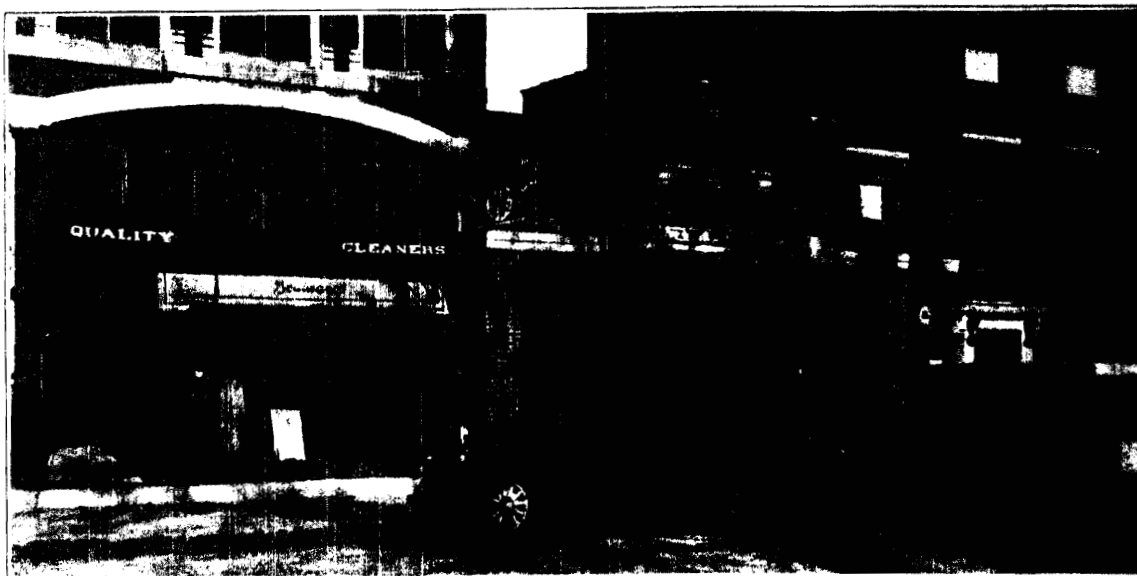
THE BIG PIANO HOUSE  
WITH LITTLE PRICES

115 E. Arrow

Opposite  
County Jail

Marshall, Mo.

111-112  
E. Arrow



# Our Rolling Stores Stop Next Door

*—and Why Not?*

Your Neighbor Appreciates  
*“Quality Cleaning”*

---

*Boulevard*  
*Quality Cleaners*  
115 E. Arrow Street Marshall Mo.  
*Telephone 302*

“Saline County’s Only Modern Cleaning Plant”

MISSOURI OFFICE OF HISTORIC PRESERVATION/INVENTORY SURVEY FORM

NAME SA-45-001-011

ORIC

FOR COMMON Marshall Cable TV Co.

LOCATION

SET & NUMBER 117 E. Arrow

TOWN Marshall VICINITY OF

E Missouri code COUNTY Saline code 65340

CLASSIFICATION

GORY	OWNERSHIP	STATUS	PRESENT USE
strict	___ public	___ occupied	___ agriculture
ilding(s)	<u>X</u> private	___ unoccupied	<u>X</u> commercial
tructure	___ both	___ work in progress	___ educational
ite	PUBLIC ACQUISITION	ACCESSIBLE	___ entertainment
bject	___ in process	___ yes: restricted	___ government
	___ being considered	___ yes: unrestricted	___ industrial
		___ no	___ military
			___ museum
			___ park
			___ private residence
			___ religious
			___ scientific
			___ transportation
			___ other:

OWNER OF PROPERTY

E Mrs. Dorothy B. Carter

SET & NUMBER P.O. Box 95

TOWN Salem VICINITY OF STATE Missouri

LOCATION OF LEGAL DESCRIPTION

Recorder of Deeds, Saline County courthouse, Marshall

#### REPRESENTATION IN EXISTING SURVEYS

E DETERMINED ELIGIBLE? \_\_\_ YES \_\_\_ NO \_\_\_ FEDERAL \_\_\_ STATE \_\_\_ COUNTY \_\_\_ LOC

N/A

#### DESCRIPTION

ITION	CHECK ONE	CHECK ONE
cellent	___ deteriorated	___ original site
ood	___ unaltered	___ moved
ood	___ altered	date
air	___ unexposed	

#### RECORD THE PRESENT AND ORIGINAL (IF KNOWN) PHYSICAL APPEARANCE

tile block and brick addition in rear

030 050  
64  
C1920  
1  
110  
30  
30 60 40  
FT PR  
99  
01  
AW  
RC



PERIOD	AREAS OF SIGNIFICANCE - CHECK AND JUSTIFY BELOW			
prehistoric	<input type="checkbox"/> archeology-prehistoric	<input type="checkbox"/> community planning	<input type="checkbox"/> landscape architecture	<input type="checkbox"/> religion
1400-1499	<input type="checkbox"/> archeology-historic	<input type="checkbox"/> conservation	<input type="checkbox"/> law	<input type="checkbox"/> science
1500-1599	<input type="checkbox"/> agriculture	<input type="checkbox"/> economics	<input type="checkbox"/> literature	<input type="checkbox"/> sculpture
1600-1699	<input type="checkbox"/> architecture	<input type="checkbox"/> education	<input type="checkbox"/> military	<input type="checkbox"/> social /
1700-1799	<input type="checkbox"/> art	<input type="checkbox"/> engineering	<input type="checkbox"/> music	<input type="checkbox"/> humanitarian
1800-1899	<input checked="" type="checkbox"/> commerce	<input type="checkbox"/> exploration/settlement	<input type="checkbox"/> philosophy	<input type="checkbox"/> theater
1900 -	<input type="checkbox"/> communications	<input type="checkbox"/> industry	<input type="checkbox"/> politics/government	<input type="checkbox"/> transportation
		<input type="checkbox"/> invention		<input type="checkbox"/> other (specify)

SPECIFIC DATES c. 1920 BUILDER/ARCHITECT

STATEMENT OF SIGNIFICANCE (IN ONE PARAGRAPH)

Sanborn

1883 - vacant site  
 1889 - "  
 1894 - "  
 1900 - a wood yard  
 1910 - "  
 1929 - bowling alley

MAJOR BIBLIOGRAPHICAL REFERENCES

Sanborn maps

GEOGRAPHICAL DATA

INCREASE OF PROPERTY QUADRANGLE NAME SCALE

GRID REFERENCES

A 

ZONE	EASTING			NORTHING					

B 

ZONE	EASTING			NORTHING					

C 

--	--	--	--	--	--	--	--	--	--

D 

--	--	--	--	--	--	--	--	--	--

VERBAL BOUNDARY DESCRIPTION AND JUSTIFICATION

FORM PREPARED BY

NAME / TITLE Kristen and Lynn Morrow  
 ORGANIZATION Missouri Valley Regional Planning Commission  
 ADDRESS 1100 S. University, Marshall, Missouri 65680



NAME SA 11-20-20

ORIC Telephone Building

OR COMMON Amalgamated Meat, Feed and Allied Workers Union

LOCATION

STREET & NUMBER 119 E. Arrow

TOWN Marshall VICINITY OF

STATE Missouri CODE COUNTY Saline CODE 65340

CLASSIFICATION

CATEGORY Structure to Object	OWNERSHIP	STATUS	PRESENT USE	
	___ public	<input checked="" type="checkbox"/> occupied	___ agriculture	___ museum
	<input checked="" type="checkbox"/> private	___ unoccupied	___ commercial	___ park
	___ both	___ work in progress	___ educational	___ private residence
	PUBLIC ACQUISITION	ACCESSIBLE	___ entertainment	___ religious
	___ in process	___ yes: restricted	___ government	___ scientific
	___ being considered	___ yes: unrestricted	___ industrial	___ transportation
		___ no	___ military	<input checked="" type="checkbox"/> other: Union

OWNER OF PROPERTY

Amalgamated Meat, Food and Allied Workers Union

STREET & NUMBER 119 E. Arrow

TOWN Marshall VICINITY OF STATE Mo.

LOCATION OF LEGAL DESCRIPTION

Recorder of Deeds, Saline County courthouse, Marshall

REPRESENTATION IN EXISTING SURVEYS

DETERMINED ELIGIBLE? YES NO FEDERAL STATE COUNTY LOC

N/A

DESCRIPTION

CONDITION	CHECK ONE	CHECK ONE	
___ excellent	___ deteriorated	___ unaltered	<input checked="" type="checkbox"/> original site
<input checked="" type="checkbox"/> good	___ ruins	<input checked="" type="checkbox"/> altered	___ moved
___ fair	___ unexposed		date _____

DESCRIBE THE PRESENT AND ORIGINAL (IF KNOWN) PHYSICAL APPEARANCE

an outstanding small town commercial building constructed by W.P. Gollong, local contractor.

030 050  
50 69  
C 1920  
000

2-  
110  
50  
50 40  
ft PR  
97  
65  
R.

# 1. SIGNIFICANCE

## PERIOD AREAS OF SIGNIFICANCE - CHECK AND JUSTIFY BELOW

<input type="checkbox"/> prehistoric	<input type="checkbox"/> archeology-prehistoric	<input type="checkbox"/> community planning	<input type="checkbox"/> landscape architecture	<input type="checkbox"/> religion
<input type="checkbox"/> 1400-1499	<input type="checkbox"/> archeology-historic	<input type="checkbox"/> conservation	<input type="checkbox"/> law	<input type="checkbox"/> science
<input type="checkbox"/> 1500-1599	<input type="checkbox"/> agriculture	<input type="checkbox"/> economics	<input type="checkbox"/> literature	<input type="checkbox"/> sculpture
<input type="checkbox"/> 1600-1699	<input type="checkbox"/> architecture	<input type="checkbox"/> education	<input type="checkbox"/> military	<input type="checkbox"/> social /
<input type="checkbox"/> 1700-1799	<input type="checkbox"/> art	<input type="checkbox"/> engineering	<input type="checkbox"/> music	<input type="checkbox"/> humanitarian
<input type="checkbox"/> 1800-1899	<input checked="" type="checkbox"/> commerce	<input type="checkbox"/> exploration/settlement	<input type="checkbox"/> philosophy	<input type="checkbox"/> theater
<input checked="" type="checkbox"/> 1900 -	<input checked="" type="checkbox"/> communications	<input type="checkbox"/> industry	<input type="checkbox"/> politics/government	<input type="checkbox"/> transportation
		<input type="checkbox"/> invention		<input type="checkbox"/> other (specify)

SPECIFIC DATES c. 1920 BUILDER/ARCHITECT W.P. Gollong

## STATEMENT OF SIGNIFICANCE (IN ONE PARAGRAPH)

Sanborn

- 1883 - a frame building site
- 1889 - vacant site
- 1900 - a wood yard
- 1910 - "
- 1929 - Southwestern Bell telephone

## 9. MAJOR BIBLIOGRAPHICAL REFERENCES

Sanborn maps

## 10. GEOGRAPHICAL DATA

ACREAGE OF PROPERTY QUADRANGLE NAME SCALE

### UTM REFERENCES

A 

--	--	--	--	--	--	--	--	--	--

  
ZONE EASTING NORTHING

B 

--	--	--	--	--	--	--	--	--	--

  
ZONE EASTING NORTHING

C 

--	--	--	--	--	--	--	--	--	--

D 

--	--	--	--	--	--	--	--	--	--

## VERBAL BOUNDARY DESCRIPTION AND JUSTIFICATION

## 11. FORM PREPARED BY

NAME / TITLE Kristen and Lynn Morrow  
ORGANIZATION Missouri Valley Regional Planning Commission





## 1. NAME

Sal 1002-013

## HISTORIC

## AND/OR COMMON

Southwestern Bell

not entered

## 2. LOCATION

## STREET &amp; NUMBER

210 E. Arrow

## CITY, TOWN

Marshall

## VICINITY OF

## STATE

Missouri

## CODE

## COUNTY

Saline

## CODE

65340

## 3. CLASSIFICATION

## CATEGORY

☐ district☒ building(s)☐ structure☐ site☐ object

## OWNERSHIP

☐ public☒ private☐ both

## PUBLIC ACQUISITION

☐ in process☐ being considered

## STATUS

☒ occupied☐ unoccupied☐ work in progress

## ACCESSIBLE

☐ yes: restricted☐ yes: unrestricted☐ no

## PRESENT USE

☐ agriculture☒ commercial☐ educational☐ entertainment☐ government☐ industrial☐ military☐ museum☐ park☐ private residence☐ religious☐ scientific☐ transportation☐ other: \_\_\_\_\_

## 4. OWNER OF PROPERTY

## NAME

Southwestern Bell Telephone Co.

## STREET &amp; NUMBER

## CITY, TOWN

## VICINITY OF

## STATE

## 5. LOCATION OF LEGAL DESCRIPTION

Recorder of Deeds, Saline County courthouse, Marshall

## 6. REPRESENTATION IN EXISTING SURVEYS

## TITLE

DETERMINED ELIGIBLE? ☐ YES ☐ NO ☐ FEDERAL ☐ STATE ☐ COUNTY ☐ LO

N/A

## 7. DESCRIPTION

## CONDITION

☐ excellent☒ good☐ fair☐ deteriorated☐ ruins☐ unexposed

## CHECK ONE

☐ unaltered☐ altered

## CHECK ONE

☐ original site☐ moved

date \_\_\_\_\_

DESCRIBE THE PRESENT AND ORIGINAL (IF KNOWN) PHYSICAL APPEARANCE

### 3. SIGNIFICANCE

PERIOD	AREAS OF SIGNIFICANCE - CHECK AND JUSTIFY BELOW			
<input type="checkbox"/> prehistoric	<input type="checkbox"/> archeology - prehistoric	<input type="checkbox"/> community planning	<input type="checkbox"/> landscape architecture	<input type="checkbox"/> religion
<input type="checkbox"/> 1400-1499	<input type="checkbox"/> archeology - historic	<input type="checkbox"/> conservation	<input type="checkbox"/> law	<input type="checkbox"/> science
<input type="checkbox"/> 1500-1599	<input type="checkbox"/> agriculture	<input type="checkbox"/> economics	<input type="checkbox"/> literature	<input type="checkbox"/> sculpture
<input type="checkbox"/> 1600-1699	<input type="checkbox"/> architecture	<input type="checkbox"/> education	<input type="checkbox"/> military	<input type="checkbox"/> social /
<input type="checkbox"/> 1700-1799	<input type="checkbox"/> art	<input type="checkbox"/> engineering	<input type="checkbox"/> music	<input type="checkbox"/> humanitarian
<input type="checkbox"/> 1800-1899	<input type="checkbox"/> commerce	<input type="checkbox"/> exploration/settlement	<input type="checkbox"/> philosophy	<input type="checkbox"/> theater
<input checked="" type="checkbox"/> 1900 -	<input type="checkbox"/> communications	<input type="checkbox"/> industry	<input type="checkbox"/> politics/government	<input type="checkbox"/> transportation
		<input type="checkbox"/> invention		<input type="checkbox"/> other (specify)

SPECIFIC DATES

BUILDER/ARCHITECT

#### STATEMENT OF SIGNIFICANCE (IN ONE PARAGRAPH)

1876 - site now occupied by Bell was owned by F.G. Ehrenman and M.C. Millan

Sanborn maps

1883 - dwelling site

1889 - "

1894 - "

1900 - "

1910 - "

1929 - "

### 9. MAJOR BIBLIOGRAPHICAL REFERENCES

1876 Saline County Atlas

Sanborn maps

### 10. GEOGRAPHICAL DATA

ACREAGE OF PROPERTY \_\_\_\_\_ QUADRANGLE NAME \_\_\_\_\_ SCALE \_\_\_\_\_

#### UTM REFERENCES

A 

--	--	--	--	--	--	--	--	--	--

  
ZONE EASTING NORTHING

B 

--	--	--	--	--	--	--	--	--	--

  
ZONE EASTING NORTHING

C 

--	--	--	--	--	--	--	--	--	--

D 

--	--	--	--	--	--	--	--	--	--

#### VERBAL BOUNDARY DESCRIPTION AND JUSTIFICATION

### 11. FORM PREPARED BY

NAME / TITLE Kristen and Lynn Morrow

ORGANIZATION Missouri Valley Regional Planning Commission

DATE 12/2/82

DATE 11/82







SA 1-002-014

## 1. NAME

## HISTORIC

## AND/OR COMMON

Minnie Barnett residence

## 2. LOCATION

STREET &amp; NUMBER 215 E. Arrow

CITY, TOWN Marshall

VICINITY OF

STATE Missouri

CODE

COUNTY Saline

CODE 65340

## 3. CLASSIFICATION

## CATEGORY

☐ district☒ building(s)☐ structure☐ site☐ object

## OWNERSHIP

☐ public☒ private☐ both

## PUBLIC ACQUISITION

☐ in process☐ being considered

## STATUS

☐ occupied☐ unoccupied☐ work in progress

## ACCESSIBLE

☐ yes: restricted☐ yes: unrestricted☐ no

## PRESENT USE

☐ agriculture☐ commercial☐ educational☐ entertainment☐ government☐ industrial☐ military☐ museum☐ park☐ private residence☐ religious☐ scientific☐ transportation☐ other:

## 4. OWNER OF PROPERTY

NAME First Baptist church(?)

STREET &amp; NUMBER

CITY, TOWN

VICINITY OF

STATE

## 5. LOCATION OF LEGAL DESCRIPTION

Recorder of Deeds, Saline County courthouse, Marshall

## 6. REPRESENTATION IN EXISTING SURVEYS

TITLE DETERMINED ELIGIBLE? YES NO FEDERAL STATE COUNTY L

N/A

## 7. DESCRIPTION

## CONDITION

☐ excellent☒ good☐ fair☐ deteriorated☐ ruins☐ unexposed

## CHECK ONE

☐ unaltered☐ altered

## CHECK ONE

☐ original site☐ moved

date

DESCRIBE THE PRESENT AND ORIGINAL (IF KNOWN) PHYSICAL APPEARANCE

030

01

C. 1929

215

110

30

30 40 20

NP

42

14

01

F12

23

## 8. SIGNIFICANCE

PERIOD	AREAS OF SIGNIFICANCE - CHECK AND JUSTIFY BELOW			
<input type="checkbox"/> prehistoric	<input type="checkbox"/> archeology - prehistoric	<input type="checkbox"/> community planning	<input type="checkbox"/> landscape architecture	<input type="checkbox"/> religion
<input type="checkbox"/> 1400-1499	<input type="checkbox"/> archeology - historic	<input type="checkbox"/> conservation	<input type="checkbox"/> law	<input type="checkbox"/> science
<input type="checkbox"/> 1500-1599	<input type="checkbox"/> agriculture	<input type="checkbox"/> economics	<input type="checkbox"/> literature	<input type="checkbox"/> sculpture
<input type="checkbox"/> 1600-1699	<input type="checkbox"/> architecture	<input type="checkbox"/> education	<input type="checkbox"/> military	<input type="checkbox"/> social /
<input type="checkbox"/> 1700-1799	<input type="checkbox"/> art	<input type="checkbox"/> engineering	<input type="checkbox"/> music	<input type="checkbox"/> humanitarian
<input type="checkbox"/> 1800-1899	<input type="checkbox"/> commerce	<input type="checkbox"/> exploration/settlement	<input type="checkbox"/> philosophy	<input type="checkbox"/> theater
<input checked="" type="checkbox"/> 1900 -	<input type="checkbox"/> communications	<input type="checkbox"/> industry	<input type="checkbox"/> politics/government	<input type="checkbox"/> transportation
		<input type="checkbox"/> invention		<input type="checkbox"/> other (specify)

### SPECIFIC DATES

### BUILDER/ARCHITECT

### STATEMENT OF SIGNIFICANCE (IN ONE PARAGRAPH)

1876 - E.G. Montague property

Sanborn maps

1883 - no dwelling on this site

1889 - "

1894 - "

1900 - "

1910 - "

1929 - dwelling site

This house was constructed for Minnie Barnett by W.A. Gollong

## 9. MAJOR BIBLIOGRAPHICAL REFERENCES

1876 Saline County Atlas

Sanborn maps

## 10. GEOGRAPHICAL DATA

ACREAGE OF PROPERTY \_\_\_\_\_ QUADRANGLE NAME \_\_\_\_\_ SCALE \_\_\_\_\_

### UTM REFERENCES

A 

<input type="text"/>	<input type="text"/>	<input type="text"/>	<input type="text"/>	<input type="text"/>	<input type="text"/>	<input type="text"/>	<input type="text"/>	<input type="text"/>	<input type="text"/>
ZONE		EASTING			NORTHING				

B 

<input type="text"/>	<input type="text"/>	<input type="text"/>	<input type="text"/>	<input type="text"/>	<input type="text"/>	<input type="text"/>	<input type="text"/>	<input type="text"/>	<input type="text"/>
ZONE		EASTING			NORTHING				

C 

<input type="text"/>	<input type="text"/>	<input type="text"/>	<input type="text"/>	<input type="text"/>	<input type="text"/>	<input type="text"/>	<input type="text"/>	<input type="text"/>	<input type="text"/>
----------------------	----------------------	----------------------	----------------------	----------------------	----------------------	----------------------	----------------------	----------------------	----------------------

D 

<input type="text"/>	<input type="text"/>	<input type="text"/>	<input type="text"/>	<input type="text"/>	<input type="text"/>	<input type="text"/>	<input type="text"/>	<input type="text"/>	<input type="text"/>
----------------------	----------------------	----------------------	----------------------	----------------------	----------------------	----------------------	----------------------	----------------------	----------------------

### VERBAL BOUNDARY DESCRIPTION AND JUSTIFICATION

## 11. FORM PREPARED BY

NAME / TITLE Kristen and Lynn Morrow

ORGANIZATION Missouri Valley Regional Planning Commission

DATE 11/22/82 1162 S. Brunswick Marshall, Missouri 65340

DATE 11/82



SP-10 0.2-0.2

## 1. NAME

HISTORIC

AND/OR COMMON

## 2. LOCATION

STREET &amp; NUMBER 218 E. Arrow

CITY, TOWN Marshall

VICINITY OF

STATE Missouri

CODE

COUNTY

Saline

CODE 65340

## 3. CLASSIFICATION

## CATEGORY

☐ district  
☒ building(s)  
☐ structure  
☐ site  
☐ object

## OWNERSHIP

☐ public  
☒ private  
☐ both  
**PUBLIC ACQUISITION**  
☐ in process  
☐ being considered

## STATUS

☒ occupied  
☐ unoccupied  
☐ work in progress  
**ACCESSIBLE**  
☐ yes: restricted  
☐ yes: unrestricted  
☐ no

## PRESENT USE

☐ agriculture  
☒ commercial  
☐ educational  
☐ entertainment  
☐ government  
☐ industrial  
☐ military  
☐ museum  
☐ park  
☐ private residence  
☐ religious  
☐ scientific  
☐ transportation  
☒ other: apts.

## 4. OWNER OF PROPERTY

NAME

STREET &amp; NUMBER

CITY, TOWN

VICINITY OF

STATE

## 5. LOCATION OF LEGAL DESCRIPTION

Recorder of Deeds, Saline County courthouse, Marshall

## 6. REPRESENTATION IN EXISTING SURVEYS

TITLE DETERMINED ELIGIBLE? YES NO FEDERAL STATE COUNTY LC

N/A

## 7. DESCRIPTION

## CONDITION

☐ excellent  
☐ good  
☒ fair  
☐ deteriorated  
☐ ruins  
☐ unexposed

## CHECK ONE

☐ unaltered  
☐ altered

## CHECK ONE

☐ original site  
☐ moved

date

DESCRIBE THE PRESENT AND ORIGINAL (IF KNOWN) PHYSICAL APPEARANCE

030 beveled bay window on west

49 brick foundation

C. 1883

0000 screened in porch addition in rear

house has been subdivided into four separate rental apartments

2

610

01

00

015

62

30

R. 1. 2

R.



## 8. SIGNIFICANCE

### PERIOD

☐ prehistoric  
☐ 1400-1499  
☐ 1500-1599  
☐ 1600-1699  
☐ 1700-1799  
☐ 1800-1899  
☐ 1900-

### AREAS OF SIGNIFICANCE - CHECK AND JUSTIFY BELOW

☐ archeology-prehistoric  
☐ archeology-historic  
☐ agriculture  
☐ architecture  
☐ art  
☐ commerce  
☐ communications

☐ community planning  
☐ conservation  
☐ economics  
☐ education  
☐ engineering  
☐ exploration/settlement  
☐ industry  
☐ invention

☐ landscape architecture  
☐ law  
☐ literature  
☐ military  
☐ music  
☐ philosophy  
☐ politics/government

☐ religion  
☐ science  
☐ sculpture  
☐ social /  
humanitarian  
☐ theater  
☐ transportation  
☐ other (specify)

### SPECIFIC DATES

### BUILDER / ARCHITECT

### STATEMENT OF SIGNIFICANCE (IN ONE PARAGRAPH)

Sanborn maps

1883 - dwelling site  
1889 - "  
1894 - "  
1900 - "  
1910 - "  
1929 - "

1876 - site owned by M.C. Millan

## 9. MAJOR BIBLIOGRAPHICAL REFERENCES

1876 Saline County Atlas

Sanborn maps

## 10. GEOGRAPHICAL DATA

ACREAGE OF PROPERTY

QUADRANGLE NAME

SCALE

### UTM REFERENCES

A          
ZONE EASTING NORTHING

B          
ZONE EASTING NORTHING

C

D

### VERBAL BOUNDARY DESCRIPTION AND JUSTIFICATION

## 11. FORM PREPARED BY

NAME / TITLE Kristen and Lynn Morrow

ORGANIZATION Missouri Valley Regional Planning Commission

ADDRESS 1162 Brunswick, Marshall, Missouri, 65440

DATE 11/83



## 1. NAME

S+H-102-10

## HISTORIC

AND/OR COMMON United Methodist church (ME church south)

## 2. LOCATION

STREET &amp; NUMBER 225 E. Arrow

CITY, TOWN Marshall VICINITY OF

STATE Missouri CODE COUNTY Saline CODE 65340

## 3. CLASSIFICATION

CATEGORY	OWNERSHIP	STATUS	PRESENT USE
<input type="checkbox"/> district	<input type="checkbox"/> public	<input checked="" type="checkbox"/> occupied	<input type="checkbox"/> agriculture <input type="checkbox"/> museum
<input checked="" type="checkbox"/> building(s)	<input checked="" type="checkbox"/> private	<input type="checkbox"/> unoccupied	<input type="checkbox"/> commercial <input type="checkbox"/> park
<input type="checkbox"/> structure	<input type="checkbox"/> both	<input type="checkbox"/> work in progress	<input type="checkbox"/> educational <input type="checkbox"/> private residence
<input type="checkbox"/> site	PUBLIC ACQUISITION	ACCESSIBLE	<input checked="" type="checkbox"/> religious
<input type="checkbox"/> object	<input type="checkbox"/> in process	<input type="checkbox"/> yes: restricted	<input type="checkbox"/> government <input type="checkbox"/> scientific
	<input type="checkbox"/> being considered	<input type="checkbox"/> yes: unrestricted	<input type="checkbox"/> industrial <input type="checkbox"/> transportation
		<input type="checkbox"/> no	<input type="checkbox"/> military <input type="checkbox"/> other: _____

## 4. OWNER OF PROPERTY

NAME United Methodist Church

STREET &amp; NUMBER 225 E. Arrow

CITY, TOWN Marshall VICINITY OF STATE Missouri

## 5. LOCATION OF LEGAL DESCRIPTION

Recorder of Deeds, Saline County courthouse, Marshall

## 6. REPRESENTATION IN EXISTING SURVEYS

TITLE DETERMINED ELIGIBLE? YES NO FEDERAL STATE COUNTY LC

N/A

## 7. DESCRIPTION

CONDITION	CHECK ONE	CHECK ONE
<input type="checkbox"/> excellent	<input type="checkbox"/> unaltered	<input type="checkbox"/> original site
<input checked="" type="checkbox"/> good	<input type="checkbox"/> altered	<input type="checkbox"/> moved
<input type="checkbox"/> fair		date _____

DESCRIBE THE PRESENT AND ORIGINAL (IF KNOWN) PHYSICAL APPEARANCE

030  
54 74  
C. 1926

2 - 2  
40  
30  
30 42 40  
60 60  
60  
01  
L5

## 8. SIGNIFICANCE

PERIOD	AREAS OF SIGNIFICANCE - CHECK AND JUSTIFY BELOW			
<input type="checkbox"/> prehistoric	<input type="checkbox"/> archeology - prehistoric	<input type="checkbox"/> community planning	<input type="checkbox"/> landscape architecture	<input type="checkbox"/> religion
<input type="checkbox"/> 1400-1499	<input type="checkbox"/> archeology - historic	<input type="checkbox"/> conservation	<input type="checkbox"/> law	<input type="checkbox"/> science
<input type="checkbox"/> 1500-1599	<input type="checkbox"/> agriculture	<input type="checkbox"/> economics	<input type="checkbox"/> literature	<input type="checkbox"/> sculpture
<input type="checkbox"/> 1600-1699	<input type="checkbox"/> architecture	<input type="checkbox"/> education	<input type="checkbox"/> military	<input type="checkbox"/> social /
<input type="checkbox"/> 1700-1799	<input type="checkbox"/> art	<input type="checkbox"/> engineering	<input type="checkbox"/> music	<input type="checkbox"/> humanitarian
<input type="checkbox"/> 1800-1899	<input type="checkbox"/> commerce	<input type="checkbox"/> exploration/settlement	<input type="checkbox"/> philosophy	<input type="checkbox"/> theater
<input checked="" type="checkbox"/> 1900 -	<input type="checkbox"/> communications	<input type="checkbox"/> industry	<input type="checkbox"/> politics/government	<input type="checkbox"/> transportation
		<input type="checkbox"/> invention		<input type="checkbox"/> other (specify)

SPECIFIC DATES c. 1926 BUILDER/ARCHITECT

### STATEMENT OF SIGNIFICANCE (IN ONE PARAGRAPH)

1876 - M.E. Church south

Sanborn maps

1883 - Southern Methodist Church and School  
1889 - "  
1894 - "  
1900 - "  
1910 - "  
1929 - "

## 9. MAJOR BIBLIOGRAPHICAL REFERENCES

1876 Saline County Atlas

1925 McChesney Photo Album

Sanborn maps

1881 History of Saline County

## 10. GEOGRAPHICAL DATA

ACREAGE OF PROPERTY QUADRANGLE NAME SCALE

### UTM REFERENCES

A            
ZONE EASTING NORTHING

B            
ZONE EASTING NORTHING

C

D

### VERBAL BOUNDARY DESCRIPTION AND JUSTIFICATION

## 11. FORM PREPARED BY

NAME / TITLE Kristen and Lynn Morrow

ORGANIZATION Missouri Valley Regional Planning Commission

162 Br. ick, rsh. Mi. ri, 340.

DATE 1/00







SECOND BUILDING AT PRESENT LOCATION 1889-1929



METHODIST CHURCH,  
MARSHALL, MO.



1925





***First Methodist Church***

225 E. Arrow

1842

1942

PROGRAM  
AND  
HISTORICAL REVIEW  
OF THE  
Marshall Methodist  
Church

225 EAST ARROW STREET  
MARSHALL, MISSOURI



Centennial Celebration  
October 18, 1942

BISHOP  
JOHN CALVIN BROOMFIELD, D.D., LL.D.  
St. Louis, Missouri

DISTRICT SUPERINTENDENT  
REV. FREEMAN C. HAVIGHURST  
District Parsonage, 335 East Arrow Street

PASTOR  
REV. WILLIS L. PERRYMAN  
Parsonage, 309 East North Street



M. E. CHURCH, SOUTH.

The Methodist Episcopal Church, South, was organized in 1842. The first members were Rev. John Hood and wife, Dr. John Hicks (or Hix) and wife, John A. Trigg, Mrs. Rebecca Trigg, Fleming H. Brown, Benoni Robion, and Thomas Davis. The first church building was erected where the Baptist Church now is, on Lafayette street, north of the northwest corner of the square. It was a frame. It still stands, in the rear of the Baptist Church, and is occupied as a dwelling house. During the war and after the fight at Marshall between Shelby and Brown, it was used as a Confederate hospital. It was dedicated by Rev. T. P. Akers. The second church was the present, which was begun in 1870. It was dedicated in October, 1876, by Bishop E. M. Marvin. The church is of brick, and cost, including the site, about \$9,000. The pastors of this church were in its first days Benj. Johnson, --- Jones, Wm. Protsman, Thomas Finney, Thomas Wallace, and others, who were "circuit riders." The pastors proper have been: Rev. M. G. Williams, I. C. Shackelford, W. F. Camp, S. M. Godby, W. M. Page, W. B. Palmore, and E. G. Frazier, present pastor. Present membership, about 200.

The basement of the church building is usually rented out for school purposes, and is rarely used for religious exercises, which are uniformly conducted in the auditorium overhead; this is reached from the central doorway and a stairway through the vestibule, and also by way of a door and stairway in the tower. The choir occupies a gallery containing seats and a fine organ, situated over the vestibule.

1881: 524

**1. NAME**

SA-AS-002-017

**HISTORIC**

not entered.

**AND/OR COMMON**

A.M. Keller; Dr. Goodline property

**2. LOCATION****STREET & NUMBER**

230 E. Arrow

**CITY, TOWN**

Marshall

**VICINITY OF****STATE**

Missouri

**CODE****COUNTY**

Saline

**CODE**

65340

**3. CLASSIFICATION****CATEGORY**

☐ district  
☐ building(s)  
☐ structure  
☒ site  
☐ object

**OWNERSHIP**

☐ public  
☒ private  
☐ both  
**PUBLIC ACQUISITION**  
☐ in process  
☐ being considered

**STATUS**

☐ occupied  
☐ unoccupied  
☐ work in progress  
**ACCESSIBLE**  
☐ yes: restricted  
☐ yes: unrestricted  
☐ no

**PRESENT USE**

☐ agriculture  
☐ commercial  
☐ educational  
☐ entertainment  
☐ government  
☐ industrial  
☐ military

☐ museum  
☐ park  
☐ private residence  
☐ religious  
☐ scientific  
☐ transportation  
☒ other: pkg. lot

**4. OWNER OF PROPERTY****NAME**

First Baptist church

**STREET & NUMBER**

78 S. Odell

**CITY, TOWN**

Marshall

**VICINITY OF**

STATE Missouri

**5. LOCATION OF LEGAL DESCRIPTION**

Recorder of Deeds, Saline County courthouse, Marshall

**6. REPRESENTATION IN EXISTING SURVEYS****TITLE**DETERMINED ELIGIBLE? ☐ YES ☐ NO ☐ FEDERAL ☐ STATE ☐ COUNTY ☐ LO

N/A

**7. DESCRIPTION****CONDITION**

☐ excellent  
☐ good  
☐ fair

☐ deteriorated  
☒ ruins  
☐ unexposed

**CHECK ONE**

☐ unaltered  
☐ altered

**CHECK ONE**

☐ original site  
☐ moved

date \_\_\_\_\_

**DESCRIBE THE PRESENT AND ORIGINAL (IF KNOWN) PHYSICAL APPEARANCE**

house has been torn down and a parking lot is under construction

original two story frame with additions - ruins show remains of stone, brick, and cement foundations

bay window on east side

## B. SIGNIFICANCE

### PERIOD AREAS OF SIGNIFICANCE - CHECK AND JUSTIFY BELOW

<input type="checkbox"/> prehistoric	<input type="checkbox"/> archeology-prehistoric	<input type="checkbox"/> community planning	<input type="checkbox"/> landscape architecture	<input type="checkbox"/> religion
<input type="checkbox"/> 1400-1499	<input type="checkbox"/> archeology-historic	<input type="checkbox"/> conservation	<input type="checkbox"/> law	<input type="checkbox"/> science
<input type="checkbox"/> 1500-1599	<input type="checkbox"/> agriculture	<input type="checkbox"/> economics	<input type="checkbox"/> literature	<input type="checkbox"/> sculpture
<input type="checkbox"/> 1600-1699	<input type="checkbox"/> architecture	<input type="checkbox"/> education	<input type="checkbox"/> military	<input type="checkbox"/> social /
<input type="checkbox"/> 1700-1799	<input type="checkbox"/> art	<input type="checkbox"/> engineering	<input type="checkbox"/> music	<input type="checkbox"/> humanitarian
<input checked="" type="checkbox"/> 1800-1899	<input type="checkbox"/> commerce	<input type="checkbox"/> exploration/settlement	<input type="checkbox"/> philosophy	<input type="checkbox"/> theater
<input type="checkbox"/> 1900 -	<input type="checkbox"/> communications	<input type="checkbox"/> industry	<input type="checkbox"/> politics/government	<input type="checkbox"/> transportation
		<input type="checkbox"/> invention		<input type="checkbox"/> other (specify)

SPECIFIC DATES

c. 1885

BUILDER/ARCHITECT

### STATEMENT OF SIGNIFICANCE (IN ONE PARAGRAPH)

1876 - M.C. Millan property

Sanborn maps

1883 - Dr. William Harrison residence

1889 - dwelling site

1894 - "

1900 - "

1910 - "

1929 - "

House was also occupied by A.M. Keller and Dr. Goodline a local veterinarian. Goodline lived in several residences in this neighborhood.

Most recently the house was divided into rental apartments

see attached data

## 9. MAJOR BIBLIOGRAPHICAL REFERENCES

1876 Saline County Atlas

Sanborn maps

Marshall Historic Sites Tour, April 29, 1978

1910 History of Saline Co.

1881 History of Saline Co.

Saline and Lafayette History, 1893

## 10. GEOGRAPHICAL DATA

ACREAGE OF PROPERTY QUADRANGLE NAME SCALE

### UTM REFERENCES

A            
ZONE EASTING NORTHING

B            
ZONE EASTING NORTHING

C

D

### VERBAL BOUNDARY DESCRIPTION AND JUSTIFICATION

## 11. FORM PREPARED BY

NAME / TITLE Kristen and Lynn Morrow

ORGANIZATION Missouri Valley Regional Planning Commission

ADDRESS 116 Br. Dick Arsl, Missouri 65340

DATE 11/83





WILLIAM HARRISON, M. D. One of the most eminent medical practitioners in the city of Marshall is the gentleman whose name appears above. As his name will suggest, he is a member of that eminent family which has twice received at the hands of the Nation the greatest honors that can be conferred upon an individual. Dr. Harrison was born in Fayette County, Ohio, near Madison Mills, July 8, 1850. He is a son of Capt. Scott Harrison, who was born in Fayette County, Ohio, in 1817, and served during the late war as a member of the One Hundred and Fourteenth Ohio Infantry.

The ancestry of our subject is distinguished and

includes the names of many of the most patriotic men our country has ever had as citizens. Tracing his lineage back several generations, we find Benjamin Harrison, who served as Captain in the Revolution under Gen. George Washington. He was born in Sweetbrier County, Va., married a Miss Vance, moved to Wheeling, W. Va., and in 1783 came down the Ohio River and settled where now stands the town of Cynthiana, which was named in honor of his daughters, Cynthia and Anna. Harrison County, Ky., was named for him.

The children of Benjamin Harrison were William, Cynthia, Anna, Batteal and Aristodes. William located in Crawford County, Mo., and had a large family. Batteal was born in Virginia in 1780, and was three years old when his parents moved to Kentucky. As the Indians were troublesome and very hostile, he was left at Wheeling with his Uncle Vance, with whom he remained until he was eighteen. Then removing to Belmont County, Ohio, he there remained until 1811. He enlisted in the United States army at Chillicothe, Ohio, and was commissioned by President Madison First Lieutenant of the Nineteenth Infantry, United States Army, the commission being dated July 12, 1812. He served with ability in that position until March 17, 1814, when he was commissioned Captain of the Second Company of Riflemen, United States Regular Army, and served in that capacity until peace was declared in 1815. He married Miss Elizabeth Scott, of Lexington, Ky., whose brother, M. T. Scott, was Cashier of the Northern Bank of Kentucky for years.

At an early day Gen. Harrison moved to Fayette County, Ohio, and located a large tract of military land in the wilderness on the waters of Paint Creek, which is now Madison Township. He erected the first cabin in that section of the country, and by industry in a short time had one of the best stock farms in the country. In 1817, he was elected Associate Judge of the Court of Common Pleas for Fayette County. He was also elected Representative to the Ohio Legislature, and was an efficient member of that body. He was a powerful writer and a good thinker. Gen. Harrison was elected and commissioned Brigadier-General in 1838, and served until the repeal of the

military law. The following are the names of Gen. Harrison's children: Benjamin Scott, William H., David V., Joseph and Mary M. John, who served in Company D, One Hundred and Fourteenth Ohio Infantry, died in the Civil War. Scott was a Captain in the late war and David was a Lieutenant.

The father of our subject was a fancier of fine stock, and raised thoroughbred horses. His wife, who was Miss Fannie Young, of Pickaway County, Ohio, is the mother of eight children, whose names are, Annetta, Batteal V., J. V., Elizabeth, William, Belle, John and James Cook. Scott Harrison came to Cooper County in 1865, and the following year located on a farm near Marshall. After improving a large farm he died in 1875. His wife still lives and is a resident of this city.

Dr. Harrison was educated in Fayette County, Ohio, and at Newton's Private School in Marshall, Mo. He began reading with Drs. Tucker and Anderson, now of Colorado Springs, and attended lectures at the St. Louis Medical College, from which he was graduated in 1874. On seeking a location he determined to return to Marshall, and since coming here, nineteen years ago, has established himself in the good graces of scores of patrons. Because of his wife's ill health he has traveled considerably over the Western States, and in these peregrinations practiced for six months at Los Angeles, Cal.

Dr. Harrison is a member of the Saline County Medical Society and is its President. He is also a member of the State Medical Society and an ex-member of the American Medical Association, having been a delegate to the Medical Congress held in Washington City. He is local surgeon for the Chicago & Alton Railroad. Our subject owns a good farm three miles east of Napton that comprises two hundred and sixty-five acres, and also owns a farm of one hundred and ten acres, just north of Nelson. The family home is a beautiful cottage located at No 230 Arrow Street, this city, and its interior arrangement with books and dignity appointments indicates the scholar and man of refined tastes. He is a member of the Masonic order, belonging to Triduum Lodge No. 205, Chapter No. 74, and Missouri Commandery No. 36.

Mrs. Harrison was before her marriage Miss Sallie Akin Marmaduke, and a daughter of Col. Vincent Marmaduke of this county. They were married October 4, 1881. Mrs. Harrison was educated in St. Louis, and also attended Monticello Seminary at Godfrey, Ill., then went to Lexington, Mo., where she carried on her studies in the Methodist Episcopal College. She is a member of the Episcopal Church.

1875

DR. WILLIAM HARRISON, physician, P. O., Marshall. Dr. Harrison was born in Fayette county, Ohio, July 8, 1850. In 1865 he came to Cooper county, Missouri, with his parents, and in 1866 moved to this county. He was raised on a farm and educated in the private schools. In 1871 he commenced the study of medicine, and graduated in the St. Louis Medical College in 1874, and he entered on the practice of his profession in Marshall the same year, and has continued there ever since, and stands high in his profession.

1881: 763

This name recalls much of interest in United States history and carries the memory back to the stirring days of the Revolution. As Doctor Harrison is a lineal descendant of these worthies and thus related to two Presidents, a few remarks of a genealogical character will prove of interest. His great-grandfather was Capt. Benjamin Harrison, who held a commission in the Continental army, but had previously gained distinction under Gen. Andrew Lewis at the battle of Point Pleasant in 1774. He served on the right wing aligned along Crooked creek, and it was the stubborn fighting of this force that won the day for the American troops. The records show that this gallant officer removed from Wheeling to Kentucky in 1790. He located at Cynthiana, where he built a mill and became so conspicuous that a county (Harrison) was named after him. He was the first member of the Legislature from Bourbon county when Harrison county was formed from Bourbon and Scott. He married a Miss Newell in Virginia, by whom seven children were born, as follows: Batteal, William, Aristides, Catherine, who married Andrew Miller, Jane, who married William Hinkson, Mary and Julian. Two sons, William and Batteal, had noted careers. William settled in Crawford county, Missouri, about 1817, entered the first land that was taken up after Missouri became organized as a state. He had twelve sons and two daughters. Batteal Harrison, who was born in Virginia in 1788, was three years of age when his parents removed to Kentucky and was left at

Wheeling with his uncle, William Vance, on account of Indian troubles then prevailing on the lower Ohio. In 1811 Batteal Harrison located in Belmont county, Ohio, and on July 6, 1812, he received from President Madison a commission as ensign in the Nineteenth Regiment Infantry, United States Army. On February 1, 1815, he was promoted to the captaincy of the Second Company of Riflemen, in which capacity he served until the conclusion of hostilities. After the war he was appointed adjutant-general of Ohio, was subsequently made brigadier-general, and while serving in that office in 1835 refused to muster "corn stalk" militia for the government. In 1817 he was elected the associate judge of the court of common pleas for Fayette county, and also served in the Ohio Legislature. He married Elizabeth Scott, of Lexington, Kentucky, daughter of Col. Mathew T. Scott, who received his title during the war of the Revolution. Capt. Scott Harrison, son of Gen. Batteal Harrison, was born February 22, 1817, and gained distinction during the Civil war. In 1862 he organized Company D, One Hundred and Fourteenth Regiment Ohio Volunteer Infantry, of which he was elected captain, and served until the fall of Vicksburg, when he was discharged by reason of disability, occasioned by illness. When the colonel of his regiment fell, he was promoted to command, but his personal regard for the officer ranking ahead of him caused him to refuse to accept. Subsequently he also declined the office of major, to which he had been elected. After the surrender of Vicksburg, he entered the Ohio militia and commanded his regiment at Chillicothe, during Morgan's raid. He married Frances Young, of Pickaway county, Ohio, and the children by this union were Annetta, Batteal, Vance, Job V., Elizabeth, William, Belle, John and Jim Cook. He came to Missouri and located in Cooper county in 1865, but the next year removed to Marshall, where he died October 5, 1875. William Harrison, fifth in the above list of children, was born in Madison township, Fayette county, Ohio, July 8, 1850, and consequently was fifteen years old

230 C. Arrows

when his father came to Missouri. He attended school in Fayette county, Ohio, and Saline county, Missouri, and Professor Newton's Academy at Marshall, after which preparation he entered the St. Louis Medical College, from which he was graduated in 1874. For thirty years he has practiced continuously at Marshall, part of the time with Dr. B. St. George Tucker, and for twelve years as a partner of Dr. John B. Wood. During Cleveland's second administration he served as pension examiner and for a time as local surgeon for the Chicago & Alton railroad. He served as county physician, was organizer of and chief medical examiner of the Home Protective Association, founded in Marshall in 1897, and for many years has been local examiner for leading insurance companies. He is a member of the Saline County, Missouri Valley, district and American Medical associations, and has been president of the society first named. In Masonry he has reached the rank of Knight Templar, and in politics he has always been a staunch Democrat, but never sought or cared for office.

October 4, 1881, Doctor Harrison married Sallie Akin Marmaduke and their only child died in infancy. Mrs. Harrison is a daughter of the late Col. Vincent Marmaduke, a native of Saline county, who was one of her most substantial citizens and largest landowners. He was a son of Hon. M. M. Marmaduke, former governor of Missouri, and a brother of John S. Marmaduke, another governor of the state. Henry Marmaduke, another brother, was a colonel in the Confederate army and a lieutenant on the ship "Merrimac" at the time of its famous battle with the "Monitor." Vincent Marmaduke was born in Saline county, Missouri, April 14, 1831. He received a district school education, then became a student in the Masonic College, at Lexington, Missouri, where he graduated. He then entered the law course at Yale University, where he was graduated in 1852, being the valedictorian of his class. After leaving Yale he returned to Saline county, but did not practice his profession, engaging extensively in agricultural operations two miles southwest from Marshall. He was a colonel in the Confederate army and was with Uighman's brigade. He was a member of the Missouri Legislature at the outbreak of the secession agitation and voted to keep his state in the union, but after the passage of the ordinance he joined the Confederate forces. He was commissioned by President Davis to go to England and France to purchase arms for the Confederacy and conceived the plan of supplying arms to the forty thousand Confederate prisoners at Chicago. For events growing out of this scheme he was himself arrested and confined in prison until the war was over. He was an intimate friend of the late Senator Vest and a decidedly picturesque character. After the war he engaged in the commission business at St. Louis, but soon afterward he and his brother, ex-Governor Marmaduke, published an agricultural paper in the Missouri metropolis. Subsequently he resided for a while at Sweet Springs, but afterwards came to Marshall, where he died at the home of Doctor Harrison, his son-in-law. His first wife was formerly Julia Eakin, of Shelbyville, Tennessee, to whom he was married in July, 1853, and by whom he had two sons and two daughters: Mrs. R. W. Carey, of Kansas City, and Mrs. Dr. William Harrison, the sons, Vincent, Jr., and John Eakin, being deceased. Mrs. Harrison's uncle, Claiborne Jackson, was governor of Missouri during the war. Mrs. Harrison died on September 18, 1861, at the age



of thirty years, and in 1873 Vincent Harrison married Mrs. Katharine Ames, widow of Henry Ames, who, at the time of his death, was the largest pork packer in Missouri. Mrs. Harrison's maiden name was Scudder. She died on September 18, 1893.

Doctor Harrison is firmly convinced that his great-grandfather was the real signer of the Declaration of Independence instead of the Benjamin Harrison to whom the honor is usually awarded. The Doctor has made an extensive investigation of the facts, going over all the available records at Washington and elsewhere. The main points of his contention when summed up certainly look formidable. This Benjamin Harrison became a captain in the Revolutionary war, and was an ardent supporter and friend of Patrick Henry, through whose efforts he was elected first revolutionary governor of Virginia. He resigned in favor of Governor Lee and formed a military company, with which he captured Governor Dunsmore's outfit and brought the supplies to Williamsburg, where they were distributed to the state militia. This proceeding really formed the nucleus for rallying the revolutionary forces in Virginia and as such becomes an historic fact of the first importance. Benjamin Harrison was a young radical and an enthusiastic friend of Patrick Henry, while the other Benjamin Harrison was governor under King George. It seems quite logical that such a fiery young patriot should hasten to sign the immortal document of liberty, when more conservative men were holding back to watch the trend of events. In after years his heirs secured from the government a grant of six thousand and fourteen acres of land in Madison township, Fayette county, Ohio, for services rendered the government. The original deeds for this land are still in possession of his descendants and bear the signatures of Presidents Madison, Adams, Monroe and Jackson.

## 1. NAME

SA-AS-002-018

## HISTORIC

## AND/OR COMMON

M.F. Steele, Westbrook, Alfrey residence

## 2. LOCATION

## STREET &amp; NUMBER

302 E. Arrow

## CITY, TOWN

Marshall

## VICINITY OF

## STATE Missouri

## CODE

## COUNTY

Saline

CODE 65340

## 3. CLASSIFICATION

## CATEGORY

☐ district☒ building(s)☐ structure☐ site☐ object

## OWNERSHIP

☐ public☒ private☐ both

## PUBLIC ACQUISITION

☐ in process☐ being considered

## STATUS

☒ occupied☐ unoccupied☐ work in progress

## ACCESSIBLE

☐ yes: restricted☐ yes: unrestricted☐ no

## PRESENT USE

☐ agriculture☐ commercial☐ educational☐ entertainment☐ government☐ industrial☐ military☐ museum☐ park☒ private residence☐ religious☐ scientific☐ transportation☐ other: \_\_\_\_\_

## 4. OWNER OF PROPERTY

## NAME

Robert Alfrey

## STREET &amp; NUMBER

302 E. Arrow

## CITY, TOWN

Marshall

## VICINITY OF

STATE Missouri

## 5. LOCATION OF LEGAL DESCRIPTION

Recorder of Deeds, Saline County courthouse, Marshall.

## 6. REPRESENTATION IN EXISTING SURVEYS

## TITLE

DETERMINED ELIGIBLE? ☐ YES ☐ NO ☐ FEDERAL ☐ STATE ☐ COUNTY ☐ LO

N/A

## 7. DESCRIPTION

## CONDITION

☐ excellent☒ good☐ fair☐ deteriorated☐ ruins☐ unexposed

## CHECK ONE

☐ unaltered☐ altered

## CHECK ONE

☐ original site☐ moved

date \_\_\_\_\_

## DESCRIBE THE PRESENT AND ORIGINAL (IF KNOWN) PHYSICAL APPEARANCE

semi-circular front porch

beveled bay window on east side

embrecated shingles around bellcast middle

030

10 99

C1870

000

2

014

01

00 00

NP

03

01

04

18







**1. NAME**

SA-45-002 019

**HISTORIC****AND/OR COMMON** Orear, Hunter, Fletcher, Dickerson residence**2. LOCATION****STREET & NUMBER** 305 E. Arrow**CITY, TOWN** Marshall

VICINITY OF

**STATE** Missouri**CODE****COUNTY** Saline**CODE** 65340**3. CLASSIFICATION****CATEGORY**☐ district☒ building(s)☐ structure☐ site☐ object**OWNERSHIP**☐ public☒ private☐ both**PUBLIC ACQUISITION**☐ in process☐ being considered**STATUS**☒ occupied☐ unoccupied☐ work in progress**ACCESSIBLE**☐ yes: restricted☐ yes: unrestricted☐ no**PRESENT USE**☐ agriculture☐ commercial☐ educational☐ entertainment☐ government☐ industrial☐ military☐ museum☐ park☒ private residence☐ religious☐ scientific☐ transportation☐ other:**4. OWNER OF PROPERTY****NAME** Ron Dickerson**STREET & NUMBER** 305 E. Arrow**CITY, TOWN** Marshall

VICINITY OF

**STATE** Missouri**5. LOCATION OF LEGAL DESCRIPTION**

Recorder of Deeds, Saline County courthouse, Marshall

**6. REPRESENTATION IN EXISTING SURVEYS****TITLE** **DETERMINED ELEGIBLE?** ☐ YES ☐ NO ☐ FEDERAL ☐ STATE ☐ COUNTY ☐ LOCAL

N/A

**7. DESCRIPTION****CONDITION**☐ excellent☒ good☐ fair☐ deteriorated☐ ruins☐ unexposed**CHECK ONE**☐ unaltered☐ altered**CHECK ONE**☐ original site☐ moved

date

**DESCRIBE THE PRESENT AND ORIGINAL (IF KNOWN) PHYSICAL APPEARANCE**030  
45 embrecated shingles surround second floor exterior

C. 1876 stone foundation

full basement

originally had two story back porch

contains original nickel floor registers and brass door fixtures

three tiled interior fireplaces

2.4  
1.4  
21.0  
20  
10  
6.5  
7.10  
40  
FL  
1K

### 8. SIGNIFICANCE

#### PERIOD

☐ prehistoric  
☐ 1400-1499  
☐ 1500-1599  
☐ 1600-1699  
☐ 1700-1799  
☐ 1800-1899  
☐ 1900 -

#### AREAS OF SIGNIFICANCE - CHECK AND JUSTIFY BELOW

☐ archeology - prehistoric  
☐ archeology - historic  
☐ agriculture  
☐ architecture  
☐ art  
☐ commerce  
☐ communications

☐ community planning  
☐ conservation  
☐ economics  
☐ education  
☐ engineering  
☐ exploration/settlement  
☐ industry  
☐ invention

☐ landscape architecture  
☐ law  
☐ literature  
☐ military  
☐ music  
☐ philosophy  
☐ politics/government

☐ religion  
☐ science  
☐ sculpture  
☐ social / humanitarian  
☐ theater  
☐ transportation  
☐ other (specify)

#### SPECIFIC DATES

#### BUILDER/ARCHITECT

#### STATEMENT OF SIGNIFICANCE (IN ONE PARAGRAPH)

1876 - B.H. Hawpe estate

Sanborn maps

1910 - dwelling site  
1929 - "

The house was occupied by Mr. Orear who sold it to Mr. Hunter c. 1900

Butch Fletcher owned the house in the early 1950s

### 9. MAJOR BIBLIOGRAPHICAL REFERENCES

1876 Saline County Atlas

Sanborn maps

### 10. GEOGRAPHICAL DATA

ACREAGE OF PROPERTY

QUADRANGLE NAME

SCALE

#### UTM REFERENCES

A        
ZONE EASTING NORTHING

C

B        
ZONE EASTING NORTHING

D

#### VERBAL BOUNDARY DESCRIPTION AND JUSTIFICATION

### 11. FORM PREPARED BY

NAME / TITLE

Kristen and Lynn Morrow

ORGANIZATION

Missouri Valley Regional Planning Commission

DATE

11/6

B. B.

wic.

ars.

M.

ur.

5346

DATE











### 8. SIGNIFICANCE

#### PERIOD

☐ prehistoric  
☐ 1400-1499  
☐ 1500-1599  
☐ 1600-1699  
☐ 1700-1799  
☒ 1800-1899  
☐ 1900 -

#### AREAS OF SIGNIFICANCE - CHECK AND JUSTIFY BELOW

☐ prehistory - prehistoric  
☐ archeology - historic  
☐ agriculture  
☐ architecture  
☐ art  
☐ commerce  
☐ communications

☐ community planning  
☐ conservation  
☐ economics  
☐ education  
☐ engineering  
☐ exploration/settlement  
☐ industry  
☐ invention

☐ landscape architecture  
☐ law  
☐ literature  
☐ military  
☐ music  
☐ philosophy  
☐ politics/government

☐ religion  
☐ science  
☐ sculpture  
☐ social / humanitarian  
☐ theater  
☐ transportation  
☐ other (specify)

#### SPECIFIC DATES

c. 1885

#### BUILDER/ARCHITECT

#### STATEMENT OF SIGNIFICANCE (IN ONE PARAGRAPH)

1876 - William E. Marvin property

Sanborn maps

1910 - dwelling site

1929 - "

House was known as R.B. Eubanks place; it is currently owned by Daniel Fahnestock, a local chiropractor

### 9. MAJOR BIBLIOGRAPHICAL REFERENCES

1876 Saline County Atlas

1910 History of Saline County

Sanborn maps

1881 History of Saline County

Marshall Historic Sites Tour, April 29, 1978

### 10. GEOGRAPHICAL DATA

#### ACREAGE OF PROPERTY

#### QUADRANGLE NAME

#### SCALE

#### UTM REFERENCES

A            
ZONE EASTING NORTHING

B            
ZONE EASTING NORTHING

C

D

#### VERBAL BOUNDARY DESCRIPTION AND JUSTIFICATION

### 11. FORM PREPARED BY

NAME / TITLE Kristen and Lynn Morrow

ORGANIZATION Missouri Valley Regional Planning Commission

ADDRESS 1162 S. Broadway, Marshall, Missouri 65340

DATE 11/83



REUBEN BLAKEY EUBANK.

Though now retired, the venerable pioneer above named has for more than fifty-four years been one of the most progressive and prosperous farmers of Saline county. He comes of an old and highly honorable family whose origin is traceable to England and whose representatives have figured prominently in many different states. His great-grand sire emigrated to this country as far back as 1727, being one of four brothers who settled in Virginia. A little account book kept by this old colonial and which is still in the possession of his grandson shows by its accuracy that he was a man of education and business ability. He married Margaret Lewis in Virginia, and one of the children by this union was a son named Joseph, who was born May 9, 1763. He was a farmer and dealer in merchandise, besides owning and operating a flouring mill. One of his sons, also named Joseph, was a mechanical genius, and though he never patented it he claimed the honor of discovering the principle of a self-feeder for a cotton gin. He also invented the steam governor for engines and in other ways exhibited marked talents. He was a watchmaker by trade and surpassed all competitors by the skill and originality of his work. November 27, 1794, Joseph Eubank married Elizabeth White, who was born in Virginia, November 8, 1774. They had ten children, all of whom lived to maturity, and among the number was Henry

Eubank, who was born in Virginia, September 14, 1795. In early manhood he migrated to Kentucky, where he became prominent as a merchant and trader and in other ways. Until 1829 he was engaged in business at Glasgow, but in that year retired to his farm and spent the closing years of his life in rural pursuits. Having considerable knowledge of military tactics, he held the offices of captain and major in the state militia. He was quite prominent in Barren county and was identified with many public interests. He married Maria Garnett, who was born in Barren county, Kentucky, May 19, 1807, and of this union seven children were born: America, born at Glasgow, Kentucky, May 11, 1827, now resides in Jackson, Tennessee; Margaret D., born September 15, 1829, married Robert T. Grady, and both are residents of Saline county; James, born April 27, 1833, married Martha Thomas, and is at present a farmer and money lender in Texas; Richard Garnett, born October 1, 1835, married Catherine Wolfskill and is engaged in farming and grape culture in California; Elizabeth Frances, born September 9, 1838, married H. C. Irby and resides in Tennessee, where her husband is one of the faculty of a Baptist school; Henry, born March 28, 1844, married Nancy Fishback, and makes his home in Barren county, Kentucky.

Reuben B. Eubank, eldest of the seven children, was born at Glasgow, Kentucky, February 9, 1824. He left school at the age of eighteen to engage as clerk for David R. Young, a storekeeper of the town, receiving only his board and clothing as pay. After a year he entered the employment of Joseph Glazebrook, in consideration of one hundred dollars per annum, with board and washing. He retained this position for three years and then went to Hopkinsville, Kentucky, but returned in a few months to his former employer. He was thus variously engaged until his marriage, when he went to farming, his wife having been presented by her father with a tract of two hundred acres of land. This, however, was afterwards traded for a money consideration and he embarked in the business of tobacco culture, to which five years were devoted, but becoming dissatisfied with the narrow scope of his life and opportunities, he sold his little farm for ten dollars an acre and

308 E Arrow



1855 crossed the Mississippi river into Missouri. Having picked out Saline county as a desirable place of abode, he rented a farm for two years and then purchased a tract of practically unimproved land, three miles northwest of Slater, to the clearing of which he bent all his energies for some years. From time to time he added to his original purchase until at one period he owned over four thousand five hundred acres of land in Saline and adjoining counties. Mr. Eubank has every tax receipt that he received, the first dated 1846, showing that he paid thirty-one cents for county levy and state revenue. In after years the taxes amounted to five hundred dollars annually. He has been a very industrious man, of remarkably fine business judgment, and one of the best practical farmers that ever turned the sod in the state of Missouri. He is now a resident of Marshall, living there in dignified ease and restful enjoyment, hale and hearty, at the advanced age of eighty-six. He has been a member of the Christian church since 1858, and has been conspicuous for his liberality in religious causes, as well as for his charitable deeds in the community. Among his numerous gifts was one of one hundred and sixty acres of land and five hundred cash to the Bible School of Columbia, Missouri; two thousand five hundred dollars to the Christian Church University, at Canton, Missouri, and a three thousand dollar parsonage to the Christian church at Marshall. Impecunious young men of ambition and talent have found in him a ready, sympathizing friend and helper. He has given to his children over nineteen hundred acres of land and several thousand dollars in cash. Originally a Whig, he became a Democrat when the old party went to pieces and has always taken an active interest in reform work.

October 30, 1848, Mr. Eubank married Martha, daughter of Robert S. Thompson, member of an old and representative family of Hart county, Kentucky. By this union there were three children: Robert, deceased, Henry and Reuben. The eldest was born in Barren county, Kentucky, in 1849, married Mary Bumbarger and resided near Slater, where he engaged in farming until his death, which occurred December 24, 1875. His only son is a resident of Bourbon county, Kentucky. Henry, who was born in Hart county, Kentucky, in 1852, married Jane Jenkins, of Slater, and now lives in Chariton county, Missouri, where he farms and preaches. Reuben, who was born in Saline county, married Mary Campbell, and is engaged in business at Lexington, Missouri. After the death of his first wife, January 25, 1861, Mr. Eubank was married to Elizabeth Whitaker, on June 22, 1861. She was born in Boone county, Kentucky, May 18, 1834, and died February 28, 1873, after becoming the mother of four children, the eldest of whom died in infancy. Those living are John, who was born in Saline county, April 12, 1863, married Lucy Smith and is engaged in farming. Ernest was born in Saline county, July 6, 1864, married Lillie Gaines, and has been farming for some years. Jerome, born October 3, 1865, married Zudie Purdom, and is engaged in stock-briying at the Kansas City stock yards. The third marriage of Mr. Eubank occurred July 30, 1873, to Annie Eliza Leeper, who was born January 13, 1838, at Monticello, Lewis county, Missouri. She is the mother of three children, the eldest of whom, Charles, died in infancy. Those living are Preston Leeper, born March 3, 1877; married Okie Dyer and resides at Slater; Katharine Maria, born February 20, 1881, married Eugene Wesley Collier and resides with her parents in Marshall.

REUBEN B. EUBANK, P. O., Slater. One of the most successful farmers, stock-raisers, and stock-feeders in Saline county. Was born in Glasgow, Barren county, Kentucky, February 9, 1824. While yet very young, his father moved from town to a farm near Glasgow, upon which he was raised, and where he received his education. Between his twentieth and twenty-first year, he entered the store of D. R. Young, as salesman, and after about a year, entered the store of Joseph Glazebrook, and remained with him four years, and then took charge of a store located at a little station called Horse Well, remaining two years. Out of his whole earnings as clerk, he laid by the sum of \$750, which was the foundation upon which he erected his subsequent fortune. He was married to Miss Martha Thomson, October 30, 1848, daughter of R. S. Thomson, an old settler of Hart county, Kentucky. After a year, he moved to Hart county, and lived there five years. In 1855, he moved to Missouri, and landed in Miami, March 27. In the following fall he bought a small tract of land, which is now included in his present farm, upon which he settled in the next year, 1857, and where he has since resided. By intelligent energy and judicious management, this farm has been increased to 820 acres, and is now one of the finest estates in the county. The soil is rich and inexhaustible, and the improvements are first-class. Besides this farm, he owns another, of 380 acres, equally good, and still more valuable, adjoining Slater, an "addition" to the city being located on a portion of it. He also owns about 2,000 acres of land in other portions of the state. Commencing, as he did, a poor boy, Mr. Eubank has reason to be proud of his financial achievements. Before the war, he dealt largely and successfully in hemp, but since the war closed, his whole attention has been devoted to raising grain, and to the raising and feeding of live stock. The war cost him heavily in the way of personal property, his farm being literally stripped, but in a short time, everything was restored. His first wife died January 25, 1861, and out of a family of five, left three children living. She was a member of the Christian church. His second wife was Miss Elizabeth Whitaker, daughter of John Whitaker, an old settler of Boone county, Kentucky. She also was a member of the Christian church, and died February 27, 1873. She also left three children living. His present wife, who was Miss Annie Leeper, was a daughter of James Leeper, of Lewis county, Missouri, formerly of Kentucky. He has had twelve children, eight of them now living, two by his present wife. In 1844, he joined the Baptist church; but on settling in Saline, he united with the Christian denomination, in 1859. He was an old line whig, but on the dissolution of the whig party, he joined the democratic party, to which he still adheres. There are twelve miles of hedge on his farm, and no field larger than forty acres. He operated the first horse corn-planter used in Saline, in 1858.

368 E.  
Alfred

1881

HENRY EUBANK, P. O., Slater. Is a son of Reuben B. Eubank and Martha Eubank (*nee* Thompson), his wife, and was born in Barren county, Kentucky, September 4, 1851. In 1854, came with his parents to this county, where he was raised. He was educated at the "Christian" university, Canton, Missouri, for the ministry, and was ordained in Canton, by the Rev. Dr. W. H. Hopson, and has been engaged in preaching, for some time. April 15, 1879, he was married to Miss Jennie Jenkins, daughter of Judge R. Jenkins, of this county. In 1879, he moved to Slater, and in the spring of that year, laid off "Eubank's addition" to the town of Slater—ten acres—and at this time it is being rapidly bought, and built up.

1881 595

JAMES EUBANK, P. O., Slater; was born in Barren county, Kentucky, April 27, 1833, where he was raised on a farm, and received an English education. In 1855, he came to Missouri, and located in Saline county, which has since been his home. In 1853 and 1854, he was engaged in the drug trade in Glasgow, Kentucky. In Saline, he has been engaged in farming and stock feeding; has a farm of 272 acres, with a fine residence crowning an eminence. Has 300 acre farm in St. Clair county, Missouri, and like his brother Reuben, has been the founder and builder of his own fortune; coming to this county with no other property than one horse. He was married May 22, 1859 to Miss Mattie F. Thomas. They have three children, Minnie, Ann Lee and May, and two dead. Mr. Eubank enlisted in the confederate army in December, 1861, and was captured December 19, 1861 in Robinson's regiment of recruits. Imprisoned at St. Louis, then at Alton, Illinois. Released on taking the oath, February 1, 1862, and returned home. In October, 1864, he re-enlisted in Nixon's company, Gordon's regiment, Shelby's division and was in all the long, running fight of Shelby's division, to Newtonia. Surrendered at Shreveport, 1865.

1881 592

## 1. NAME

HISTORIC E.R. Pemberton; Rieth residence

AND/OR COMMON

## 2. LOCATION

STREET &amp; NUMBER 314 E. Arrow

CITY, TOWN Marshall

VICINITY OF

STATE Missouri

CODE

COUNTY Saline

CODE 65340

## 3. CLASSIFICATION

CATEGORY

OWNERSHIP

STATUS

PRESENT USE

☐ district☐ public☒ occupied☐ agriculture☐ museum☒ building(s)☒ private☐ unoccupied☐ commercial☐ park☐ structure☐ both☐ work in progress☐ educational☒ private residence☐ site

PUBLIC ACQUISITION

ACCESSIBLE

☐ entertainment☐ religious☐ object☐ in process☐ yes: restricted☐ government☐ scientific☐ being considered☐ yes: unrestricted☐ industrial☐ transportation☐ no☐ military☐ other:

## 4. OWNER OF PROPERTY

NAME Bill Rieth

STREET &amp; NUMBER 314 E. Arrow

CITY, TOWN Marshall

VICINITY OF

STATE Missouri

## 5. LOCATION OF LEGAL DESCRIPTION

Recorder of Deeds, Saline County courthouse, Marshall

## 6. REPRESENTATION IN EXISTING SURVEYS

TITLE DETERMINED ELIGIBLE? ☐ YES ☐ NO ☐ FEDERAL ☐ STATE ☐ COUNTY ☐ LO

N/A

## 7. DESCRIPTION

CONDITION

CHECK ONE

CHECK ONE

☐ excellent☐ deteriorated☐ unaltered☐ original site☒ good☐ ruins☐ altered☐ moved

date

☐ fair☐ unexposed

DESCRIBE THE PRESENT AND ORIGINAL (IF KNOWN) PHYSICAL APPEARANCE

bellcast, embreicated shingles around middle

030

45

2

WHL

C. 1897

21 2 2

1000

27

CM

63

DR

21

DH

RL



## 9. SIGNIFICANCE

### PERIOD

☐ prehistoric  
☐ 1400-1499  
☐ 1500-1599  
☐ 1600-1699  
☐ 1700-1799  
☒ 1800-1899  
☐ 1900 -

### AREAS OF SIGNIFICANCE - CHECK AND JUSTIFY BELOW

☐ archeology - prehistoric  
☐ archeology - historic  
☐ agriculture  
☐ architecture  
☐ art  
☐ commerce  
☐ communications

☐ community planning  
☐ conservation  
☐ economics  
☐ education  
☐ engineering  
☐ exploration/settlement  
☐ industry  
☐ invention

☐ landscape architecture  
☐ law  
☐ literature  
☐ military  
☐ music  
☐ philosophy  
☐ politics/government

☐ religion  
☐ science  
☐ sculpture  
☐ social /  
humanitarian  
☐ theater  
☐ transportation  
☐ other (specify)

### SPECIFIC DATES

c. 1897

### BUILDER/ARCHITECT

### STATEMENT OF SIGNIFICANCE (IN ONE PARAGRAPH)

1876 Mark Coleman property

Sanborn maps

1929 - dwelling site

E.R. Pemberton lived here in the 1940s and was connected with Rea and Page Milling

## 9. MAJOR BIBLIOGRAPHICAL REFERENCES

1876 Saline County Atlas

Sanborn maps

Marshall Historic Sites Tour, April 29, 1978

## 10. GEOGRAPHICAL DATA

ACREAGE OF PROPERTY \_\_\_\_\_ QUADRANGLE NAME \_\_\_\_\_ SCALE \_\_\_\_\_

### UTM REFERENCES

A          
ZONE EASTING NORTHING

B          
ZONE EASTING NORTHING

C

D

### VERBAL BOUNDARY DESCRIPTION AND JUSTIFICATION

## II. FORM PREPARED BY

NAME / TITLE Lynn and Kristen Morrow

ORGANIZATION Missouri Valley Regional Planning commission

ADDRESS 1102 S. Brunswick, Marshall, Mo., 65340

DATE 11



## 1. NAME

SA HS-002-022

## HISTORIC

## AND/OR COMMON

McCormick residence

## 2. LOCATION

STREET &amp; NUMBER 325 E. Arrow

CITY, TOWN Marshall

VICINITY OF

STATE Missouri

CODE

COUNTY Saline

CODE 65340

## 3. CLASSIFICATION

## CATEGORY

☐ district☒ building(s)☐ structure☐ site☐ object

## OWNERSHIP

☐ public☒ private☐ both

## PUBLIC ACQUISITION

☐ in process☐ being considered

## STATUS

☒ occupied☐ unoccupied☐ work in progress

## ACCESSIBLE

☐ yes: restricted☐ yes: unrestricted☐ no

## PRESENT USE

☐ agriculture☐ commercial☐ educational☐ entertainment☐ government☐ industrial☐ military☐ museum☐ park☒ private residence☐ religious☐ scientific☐ transportation☐ other: \_\_\_\_\_

## 4. OWNER OF PROPERTY

NAME J.R. McCormick

STREET &amp; NUMBER 325 E. Arrow

CITY, TOWN Marshall

VICINITY OF

STATE Missouri

## 5. LOCATION OF LEGAL DESCRIPTION

Recorder of Deeds, Saline County courthouse, Marshall

## 6. REPRESENTATION IN EXISTING SURVEYS

## TITLE

DETERMINED ELIGIBLE? ☐ YES ☐ NO ☐ FEDERAL ☐ STATE ☐ COUNTY ☐ LG

N/A

## 7. DESCRIPTION

## CONDITION

☐ excellent☒ good☐ fair☐ deteriorated☐ ruins☐ unexposed

## CHECK ONE

☐ unaltered☐ altered

## CHECK ONE

☐ original site☐ moved

date \_\_\_\_\_

## DESCRIBE THE PRESENT AND ORIGINAL (IF KNOWN) PHYSICAL APPEARANCE

one story frame, vinyl sided

board and batten gable ends

screened in porch on east side

basement

one story rear addition

1-1

WU

92 21

68

63

65

ST

RL

## 9. SIGNIFICANCE

### PERIOD

☐ prehistoric  
☐ 1400-1499  
☐ 1500-1599  
☐ 1600-1699  
☐ 1700-1799  
☐ 1800-1899  
☒ 1900 -

### AREAS OF SIGNIFICANCE - CHECK AND JUSTIFY BELOW

☐ archeology - prehistoric  
☐ archeology - historic  
☐ agriculture  
☐ architecture  
☐ art  
☐ commerce  
☐ communications

☐ community planning  
☐ conservation  
☐ economics  
☐ education  
☐ engineering  
☐ exploration/settlement  
☐ industry  
☐ invention

☐ landscape architecture  
☐ law  
☐ literature  
☐ military  
☐ music  
☐ philosophy  
☐ politics/government

☐ religion  
☐ science  
☐ sculpture  
☐ social /  
humanitarian  
☐ theater  
☐ transportation  
☐ other (specify)

### SPECIFIC DATES

### BUILDER/ARCHITECT

### STATEMENT OF SIGNIFICANCE (IN ONE PARAGRAPH)

1876 - B.H. Hawpe estate

Sanborn maps

1929 - dwelling site

## 9. MAJOR BIBLIOGRAPHICAL REFERENCES

1876 Saline County Atlas

Sanborn maps

## 10. GEOGRAPHICAL DATA

ACREAGE OF PROPERTY \_\_\_\_\_ QUADRANGLE NAME \_\_\_\_\_ SCALE \_\_\_\_\_

### UTM REFERENCES

A          
ZONE EASTING NORTHING

B          
ZONE EASTING NORTHING

C

D

### VERBAL BOUNDARY DESCRIPTION AND JUSTIFICATION

## 11. FORM PREPARED BY

NAME / TITLE Kristen and Lynn Morrow

ORGANIZATION Missouri Valley Regional Planning Commission

FOU 1162 - Brunswick, Marsh, M. uri 534C

DATE 11/82





## 1. NAME

SA-M3-C02-023

HISTORIC W.H. Bruer; Gibson residence

AND/OR COMMON "Truman Tea. house"

## 2. LOCATION

STREET &amp; NUMBER 331 E. Arrow

CITY, TOWN Marshall

VICINITY OF

STATE Missouri

CODE

COUNTY Saline

CODE 65340

## 3. CLASSIFICATION

## CATEGORY

☐ district☒ building(s)☐ structure☐ site☐ object

## OWNERSHIP

☐ public☒ private☐ both

## PUBLIC ACQUISITION

☐ in process☐ being considered

## STATUS

☒ occupied☐ unoccupied☐ work in progress

## ACCESSIBLE

☐ yes: restricted☐ yes: unrestricted☐ no

## PRESENT USE

☐ agriculture☐ commercial☐ educational☐ entertainment☐ government☐ industrial☐ military☐ museum☐ park☒ private residence☐ religious☐ scientific☐ transportation☐ other:

## 4. OWNER OF PROPERTY

NAME Harry Gibson

STREET &amp; NUMBER 331 E. Arrow

CITY, TOWN Marshall

VICINITY OF

STATE Missouri

## 5. LOCATION OF LEGAL DESCRIPTION

Recorder of Deeds, Saline County courthouse, Marshall

## 6. REPRESENTATION IN EXISTING SURVEYS

TITLE DETERMINED ELIGIBLE? YES NO FEDERAL STATE COUNTY LC

N/A

## 7. DESCRIPTION

## CONDITION

☐ excellent☒ good☐ fair☐ deteriorated☐ ruins☐ unexposed

## CHECK ONE

☐ unaltered☐ altered

## CHECK ONE

☐ original site☐ moved

date

DESCRIBE THE PRESENT AND ORIGINAL (IF KNOWN) PHYSICAL APPEARANCE

17 stone foundation

C. 1916 board and batten gable ends

C. 1916

1½ stories

two rear one story shed additions

1-1-1

C. 1916

21

20

C. 1916 C. 1916

C. 1916

C. 1916

C. 1916

C. 1916

C. 1916

C. 1916

### 3. SIGNIFICANCE

PERIOD	AREAS OF SIGNIFICANCE - CHECK AND JUSTIFY BELOW			
<input type="checkbox"/> prehistoric	<input type="checkbox"/> archeology - prehistoric	<input type="checkbox"/> community planning	<input type="checkbox"/> landscape architecture	<input type="checkbox"/> religion
<input type="checkbox"/> 1400-1499	<input type="checkbox"/> archeology - historic	<input type="checkbox"/> conservation	<input type="checkbox"/> law	<input type="checkbox"/> science
<input type="checkbox"/> 1500-1599	<input type="checkbox"/> agriculture	<input type="checkbox"/> economics	<input type="checkbox"/> literature	<input type="checkbox"/> sculpture
<input type="checkbox"/> 1600-1699	<input type="checkbox"/> architecture	<input type="checkbox"/> education	<input type="checkbox"/> military	<input type="checkbox"/> social /
<input type="checkbox"/> 1700-1799	<input type="checkbox"/> art	<input type="checkbox"/> engineering	<input type="checkbox"/> music	<input type="checkbox"/> humanitarian
<input type="checkbox"/> 1800-1899	<input type="checkbox"/> commerce	<input type="checkbox"/> exploration/settlement	<input type="checkbox"/> philosophy	<input type="checkbox"/> theater
<input type="checkbox"/> 1900 -	<input type="checkbox"/> communications	<input type="checkbox"/> industry	<input type="checkbox"/> politics/government	<input type="checkbox"/> transportation
		<input type="checkbox"/> invention		<input type="checkbox"/> other (specify)

#### SPECIFIC DATES

#### BUILDER/ARCHITECT

#### STATEMENT OF SIGNIFICANCE (IN ONE PARAGRAPH)

1876 1876 - B.H. Hawpe estate

Sanborn maps

1929 - dwelling site

1916 - W.H. Bruce residence

At some point in time this house became known as the "Truman Tea House" because its owners hosted Harry Truman for a tea.

### 9. MAJOR BIBLIOGRAPHICAL REFERENCES

1876 Saline County Atlas

Sanborn maps

### 10. GEOGRAPHICAL DATA

ACREAGE OF PROPERTY \_\_\_\_\_ QUADRANGLE NAME \_\_\_\_\_ SCALE \_\_\_\_\_

#### UTM REFERENCES

A	<input type="text"/>	<input type="text"/>	<input type="text"/>
	ZONE	EASTING	NORTHING
C	<input type="text"/>	<input type="text"/>	<input type="text"/>

B	<input type="text"/>	<input type="text"/>	<input type="text"/>
	ZONE	EASTING	NORTHING
D	<input type="text"/>	<input type="text"/>	<input type="text"/>

#### VERBAL BOUNDARY DESCRIPTION AND JUSTIFICATION

### II. FORM PREPARED BY

NAME / TITLE Kristen and Lynn Morrow

ORGANIZATION Missouri Valley Regional Planning Commission

ADDRESS 1622 Br. Hick. "rsh" Missouri, 65340

DATE 11/83







## 1. NAME

SA-AS-02-024

## HISTORIC

AND/OR COMMON Dr. D.C. Gore residence; Abney apartments

## 2. LOCATION

STREET &amp; NUMBER 332 E. Arrow

CITY, TOWN Marshall

VICINITY OF

STATE Missouri

CODE

COUNTY Saline

CODE 65340

## 3. CLASSIFICATION

## CATEGORY

☐ district  
☒ building(s)  
☐ structure  
☐ site  
☐ object

## OWNERSHIP

☐ public  
☒ private  
☐ both  
 PUBLIC ACQUISITION  
☐ in process  
☐ being considered

## STATUS

☒ occupied  
☐ unoccupied  
☐ work in progress  
 ACCESSIBLE  
☐ yes: restricted  
☐ yes: unrestricted  
☐ no

## PRESENT USE

☐ agriculture  
☒ commercial  
☐ educational  
☐ entertainment  
☐ government  
☐ industrial  
☐ military  
☐ museum  
☐ park  
☐ private residence  
☐ religious  
☐ scientific  
☐ transportation  
☒ other: apts.

## 4. OWNER OF PROPERTY

NAME Robert Abney

STREET &amp; NUMBER 332 E. Arrow

CITY, TOWN Marshall

VICINITY OF

STATE Missouri

## 5. LOCATION OF LEGAL DESCRIPTION

Recorder of Deeds, Saline County courthouse, Marshall

## 6. REPRESENTATION IN EXISTING SURVEYS

TITLE DETERMINED ELIGIBLE? YES NO FEDERAL STATE COUNTY LO

N/A

## 7. DESCRIPTION

## CONDITION

☐ excellent  
☒ good  
☐ fair  
☐ deteriorated  
☐ ruins  
☐ unexposed

## CHECK ONE

☐ unaltered  
☐ altered

## CHECK ONE

☐ original site  
☐ moved

date

## DESCRIBE THE PRESENT AND ORIGINAL (IF KNOWN) PHYSICAL APPEARANCE

front apartment addition encloses original porch

bay window on west side

detached garage SW of the house has been converted into an apartment

2 1/2  
 1000  
 99  
 600  
 1.5  
 200  
 1.5  
 100

### 8. SIGNIFICANCE

#### PERIOD

☐ prehistoric  
☐ 1400-1499  
☐ 1500-1599  
☐ 1600-1699  
☐ 1700-1799  
☒ 1800-1899  
☐ 1900 -

#### AREAS OF SIGNIFICANCE - CHECK AND JUSTIFY BELOW

☐ archeology - prehistoric  
☐ archeology - historic  
☐ agriculture  
☐ architecture  
☐ art  
☐ commerce  
☐ communications

☐ community planning  
☐ conservation  
☐ economics  
☐ education  
☐ engineering  
☐ exploration/settlement  
☐ industry  
☐ invention

☐ landscape architecture  
☐ law  
☐ literature  
☐ military  
☐ music  
☐ philosophy  
☐ politics/government

☐ religion  
☐ science  
☐ sculpture  
☐ social / humanitarian  
☐ theater  
☐ transportation  
☐ other (specify)

SPECIFIC DATES c. 1890

BUILDER / ARCHITECT

#### STATEMENT OF SIGNIFICANCE (IN ONE PARAGRAPH)

1876 - William R. Bruce property

Sanborn maps

1929 - dwelling site

Originally the residence of local Marshall doctor D.C. Gore, the house has more recently been subdivided into apartments. Currently there are four individuals renting apartments.

### 9. MAJOR BIBLIOGRAPHICAL REFERENCES

1876 Saline County Atlas

Sanborn maps

Marshall Historic Sites Tours, April 29, 1978

### 10. GEOGRAPHICAL DATA

ACREAGE OF PROPERTY QUADRANGLE NAME SCALE

#### UTM REFERENCES

A            
ZONE EASTING NORTHING

B            
ZONE EASTING NORTHING

C

D

#### VERBAL BOUNDARY DESCRIPTION AND JUSTIFICATION

### 11. FORM PREPARED BY

NAME / TITLE Kristen and Lynn Morrow

ORGANIZATION Missouri Valley Regional Planning Commission

ADDRESS 1111 E. Swig, Marshall, MO 6534

DATE 1/02



## 1. NAME

SA-AS-002-25

## HISTORIC

AND/OR COMMON Judge R.M. Reynolds; Harris residence

## 2. LOCATION

STREET &amp; NUMBER 334 E. Arrow

CITY, TOWN Marshall

VICINITY OF

STATE Missouri

CODE

COUNTY Saline

CODE 65340

## 3. CLASSIFICATION

## CATEGORY

☐ district  
☒ building(s)  
☐ structure  
☐ site  
☐ object

## OWNERSHIP

☐ public  
☒ private  
☐ both  
**PUBLIC ACQUISITION**  
☐ in process  
☐ being considered

## STATUS

☒ occupied  
☐ unoccupied  
☐ work in progress  
**ACCESSIBLE**  
☐ yes: restricted  
☐ yes: unrestricted  
☐ no

## PRESENT USE

☐ agriculture  
☐ commercial  
☐ educational  
☐ entertainment  
☐ government  
☐ industrial  
☐ military  
☐ museum  
☐ park  
☒ private residence  
☐ religious  
☐ scientific  
☐ transportation  
☐ other:

## 4. OWNER OF PROPERTY

NAME Clyde Harris

STREET &amp; NUMBER 334 E. Arrow

CITY, TOWN Marshall

VICINITY OF

STATE Missouri

## 5. LOCATION OF LEGAL DESCRIPTION

Recorder of Deeds, Saline County courthouse, Marshall

## 6. REPRESENTATION IN EXISTING SURVEYS

TITLE DETERMINED ELIGIBLE? ☐ YES ☐ NO ☐ FEDERAL ☐ STATE ☐ COUNTY ☐ LOCAL

N/A

## 7. DESCRIPTION

## CONDITION

☐ excellent  
☒ good  
☐ fair  
☐ deteriorated  
☐ ruins  
☐ unexposed

## CHECK ONE

☐ unaltered  
☐ altered

## CHECK ONE

☐ original site  
☐ moved

date

## DESCRIBE THE PRESENT AND ORIGINAL (IF KNOWN) PHYSICAL APPEARANCE

030 brick foundation

00 screened in, one story piazza on east side

1919 pilaster on four corners of house

0225 a superb type house

2 1/2

with

21

20

GB SD

GB

DK

30

PO side

SQ



## 8. SIGNIFICANCE

### PERIOD

☐ prehistoric  
☐ 1400-1499  
☐ 1500-1599  
☐ 1600-1699  
☐ 1700-1799  
☐ 1800-1899  
☒ 1900 -

### AREAS OF SIGNIFICANCE - CHECK AND JUSTIFY BELOW

☐ archeology - prehistoric  
☐ archeology - historic  
☐ agriculture  
☐ architecture  
☐ art  
☐ commerce  
☐ communications

☐ community planning  
☐ conservation  
☐ economics  
☐ education  
☐ engineering  
☐ exploration/settlement  
☐ industry  
☐ invention

☐ landscape architecture  
☐ law  
☐ literature  
☐ military  
☐ music  
☐ philosophy  
☐ politics/government

☐ religion  
☐ science  
☐ sculpture  
☐ social /  
humanitarian  
☐ theater  
☐ transportation  
☐ other (specify)

### SPECIFIC DATES

1919

### BUILDER/ARCHITECT

### STATEMENT OF SIGNIFICANCE (IN ONE PARAGRAPH)

1876 - William R. Bruce property

Sanborn maps

1929 - dwelling site

House was built by Judge R.M. Reynolds in 1919. Judge Reynolds resided there until the 1940s when it was sold to someone else. Merriam Gibson purchased it in the early 1960s. The current occupants have resided in the home since 1964.

## 9. MAJOR BIBLIOGRAPHICAL REFERENCES

1876 Saline County Atlas

Sanborn maps

## 10. GEOGRAPHICAL DATA

ACREAGE OF PROPERTY

QUADRANGLE NAME

SCALE

### UTM REFERENCES

A            
ZONE EASTING NORTHING

B            
ZONE EASTING NORTHING

C

D

### VERBAL BOUNDARY DESCRIPTION AND JUSTIFICATION

## 11. FORM PREPARED BY

NAME / TITLE Kristen and Lynn Morrow

ORGANIZATION Missouri Valley Regional Planning Commission

ADDRESS 12 S. Sprung, k, l, hal, Missouri, 65240

DATE 11/83



## 1. NAME

SA-AS-002-020

## HISTORIC

AND/OR COMMON Methodist Parsonage; McKinney residence

## 2. LOCATION

STREET &amp; NUMBER 335 E. Arrow

CITY, TOWN Marshall

VICINITY OF

STATE Missouri

CODE

COUNTY Saline

CODE 65340

## 3. CLASSIFICATION

## CATEGORY

☐ district  
☒ building(s)  
☐ structure  
☐ site  
☐ object

## OWNERSHIP

☐ public  
☒ private  
☐ both  
**PUBLIC ACQUISITION**  
☐ in process  
☐ being considered

## STATUS

☒ occupied  
☐ unoccupied  
☐ work in progress  
**ACCESSIBLE**  
☐ yes: restricted  
☐ yes: unrestricted  
☐ no

## PRESENT USE

☐ agriculture  
☐ commercial  
☐ educational  
☐ entertainment  
☐ government  
☐ industrial  
☐ military

☐ museum  
☐ park  
☒ private residence  
☐ religious  
☐ scientific  
☐ transportation  
☐ other:

## 4. OWNER OF PROPERTY

NAME Uel McKinney

STREET &amp; NUMBER 335 E. Arrow

CITY, TOWN Marshall

VICINITY OF

STATE Missouri

## 5. LOCATION OF LEGAL DESCRIPTION

Recorder of Deeds, Saline County courthouse, Marshall

## 6. REPRESENTATION IN EXISTING SURVEYS

TITLE DETERMINED ELIGIBLE? ☐ YES ☐ NO ☐ FEDERAL ☐ STATE ☐ COUNTY ☐ LO

N/A

## 7. DESCRIPTION

## CONDITION

☐ excellent  
☒ good  
☐ fair

☐ deteriorated  
☐ ruins  
☐ unexposed

## CHECK ONE

☐ unaltered  
☐ altered

## CHECK ONE

☐ original site  
☐ moved

date

## DESCRIBE THE PRESENT AND ORIGINAL (IF KNOWN) PHYSICAL APPEARANCE

2 concrete foundation  
 one story, screened in piazza on east side  
 vinyl siding

2  
 100  
 92  
 6B  
 6B  
 6B  
 6B  
 6B  
 6B

### 8. SIGNIFICANCE

#### PERIOD

☐ prehistoric  
☐ 1400-1499  
☐ 1500-1599  
☐ 1600-1699  
☐ 1700-1799  
☐ 1800-1899  
☒ 1900-

#### AREAS OF SIGNIFICANCE - CHECK AND JUSTIFY BELOW

☐ archeology-prehistoric  
☐ archeology-historic  
☐ agriculture  
☐ architecture  
☐ art  
☐ commerce  
☐ communications

☐ community planning  
☐ conservation  
☐ economics  
☐ education  
☐ engineering  
☐ exploration/settlement  
☐ industry  
☐ invention

☐ landscape architecture  
☐ law  
☐ literature  
☐ military  
☐ music  
☐ philosophy  
☐ politics/government

☐ religion  
☐ science  
☐ sculpture  
☐ social / humanitarian  
☐ theater  
☐ transportation  
☐ other (specify)

#### SPECIFIC DATES

c. 1937

#### BUILDER/ARCHITECT

#### STATEMENT OF SIGNIFICANCE (IN ONE PARAGRAPH)

1876 - B.H. Hawpe estate

Sanborn maps

1929 - no dwelling appears on this site

The current building sits on property owned by the Goodwin family in 1916. The house was constructed around 1937 to serve as a parsonage for the Methodist church, one of several homes on Arrow street to serve in this kind of capacity-

### 9. MAJOR BIBLIOGRAPHICAL REFERENCES

1876 Saline County Atlas

Sanborn maps

### 10. GEOGRAPHICAL DATA

#### ACREAGE OF PROPERTY

#### QUADRANGLE NAME

#### SCALE

#### UTM REFERENCES

A            
ZONE EASTING NORTHING

B            
ZONE EASTING NORTHING

C

D

#### VERBAL BOUNDARY DESCRIPTION AND JUSTIFICATION

### 11. FORM PREPARED BY

NAME / TITLE Kristen and Lynn Morrow

ORGANIZATION Missouri Valley Regional Planning Commission

DATE 11/11/2011

DATE 1/22





## 1. NAME

SA-AS-002-027

## HISTORIC

AND/OR COMMON F.C. Barnhill; Igo residence

## 2. LOCATION

STREET &amp; NUMBER 338 E. Arrow

CITY, TOWN Marshall

VICINITY OF

STATE Missouri

CODE

COUNTY Saline

CODE 65340

## 3. CLASSIFICATION

## CATEGORY

☐ district☒ building(s)☐ structure☐ site☐ object

## OWNERSHIP

☐ public☒ private☐ both

## PUBLIC ACQUISITION

☐ in process☐ being considered

## STATUS

☒ occupied☐ unoccupied☐ work in progress

## ACCESSIBLE

☐ yes: restricted☐ yes: unrestricted☐ no

## PRESENT USE

☐ agriculture☐ commercial☐ educational☐ entertainment☐ government☐ industrial☐ military☐ museum☐ park☒ private residence☐ religious☐ scientific☐ transportation☐ other: \_\_\_\_\_

## 4. OWNER OF PROPERTY

NAME Doyne A. Igo

STREET &amp; NUMBER 338 E. Arrow

CITY, TOWN Marshall

VICINITY OF

STATE Missouri

## 5. LOCATION OF LEGAL DESCRIPTION

Recorder of Deeds, Saline County courthouse, Marshall

## 6. REPRESENTATION IN EXISTING SURVEYS

TITLE DETERMINED ELIGIBLE? YES NO FEDERAL STATE COUNTY LO

N/A

## 7. DESCRIPTION

## CONDITION

☐ excellent☒ good☐ fair☐ deteriorated☐ ruins☐ unexposed

## CHECK ONE

☐ unaltered☐ altered

## CHECK ONE

☐ original site☐ moved

date \_\_\_\_\_

DESCRIBE THE PRESENT AND ORIGINAL (IF KNOWN) PHYSICAL APPEARANCE

bellcast embreicated shingles around middle

brick foundation

rear second story sleeping porch has been closed in

embreicated shingles in gables

2 1/2

100

21

22 21

CM

63

DR

30

100 1/2 1/2

12

### 8. SIGNIFICANCE

PERIOD	AREAS OF SIGNIFICANCE - CHECK AND JUSTIFY BELOW			
<input type="checkbox"/> prehistoric	<input type="checkbox"/> archeology - prehistoric	<input type="checkbox"/> community planning	<input type="checkbox"/> landscape architecture	<input type="checkbox"/> religion
<input type="checkbox"/> 1400-1499	<input type="checkbox"/> archeology - historic	<input type="checkbox"/> conservation	<input type="checkbox"/> law	<input type="checkbox"/> science
<input type="checkbox"/> 1500-1599	<input type="checkbox"/> agriculture	<input type="checkbox"/> economics	<input type="checkbox"/> literature	<input type="checkbox"/> sculpture
<input type="checkbox"/> 1600-1699	<input type="checkbox"/> architecture	<input type="checkbox"/> education	<input type="checkbox"/> military	<input type="checkbox"/> social /
<input type="checkbox"/> 1700-1799	<input type="checkbox"/> art	<input type="checkbox"/> engineering	<input type="checkbox"/> music	<input type="checkbox"/> humanitarian
<input checked="" type="checkbox"/> 1800-1899	<input type="checkbox"/> commerce	<input type="checkbox"/> exploration/settlement	<input type="checkbox"/> philosophy	<input type="checkbox"/> theater
<input type="checkbox"/> 1900 -	<input type="checkbox"/> communications	<input type="checkbox"/> industry	<input type="checkbox"/> politics/government	<input type="checkbox"/> transportation
		<input type="checkbox"/> invention		<input type="checkbox"/> other (specify)

SPECIFIC DATES c. 1890

BUILDER/ARCHITECT

#### STATEMENT OF SIGNIFICANCE (IN ONE PARAGRAPH)

1865 - B.H. Hawpe estate  
1876 - Thomas A. Nichols property

Sanborn maps

1929 - dwelling site

The land the house sets on was surveyed and platted by George W. Latimer in 1885 to be included in the Marshall city limits. Wood and Huston banker F.C. Barnhill had the house built around 1890 and lived here until he removed to a house located on the NW corner of Arrow and Brunswick.

### 9. MAJOR BIBLIOGRAPHICAL REFERENCES

1876 Saline County Atlas  
Sanborn maps  
Marshall Historic Sites Tour, April 29, 1978

### 10. GEOGRAPHICAL DATA

ACREAGE OF PROPERTY \_\_\_\_\_ QUADRANGLE NAME \_\_\_\_\_ SCALE \_\_\_\_\_

#### UTM REFERENCES

A	<input type="text"/>	<input type="text"/>	<input type="text"/>
	ZONE	EASTING	NORTHING

B	<input type="text"/>	<input type="text"/>	<input type="text"/>
	ZONE	EASTING	NORTHING

#### VERBAL BOUNDARY DESCRIPTION AND JUSTIFICATION

### 11. FORM PREPARED BY

NAME / TITLE Kristen and Lynn Morrow

ORGANIZATION Missouri Valley Regional Planning Commission

ADDRESS 1100 S. Brunswick Marshall, Missouri 65340

DATE 1/82







## 1. NAME

SA-A3-102-028

## HISTORIC

AND/OR COMMON B.E. Smith; F.T. Plains residence

## 2. LOCATION

STREET &amp; NUMBER 339 E. Arrow

CITY, TOWN Marshall

VICINITY OF

STATE Missouri

CODE

COUNTY County

CODE 65340

## 3. CLASSIFICATION

## CATEGORY

☐ district☒ building(s)☐ structure☐ site☐ object

## OWNERSHIP

☐ public☒ private☐ both

## PUBLIC ACQUISITION

☐ in process☐ being considered

## STATUS

☒ occupied☐ unoccupied☐ work in progress

## ACCESSIBLE

☐ yes: restricted☐ yes: unrestricted☐ no

## PRESENT USE

☐ agriculture☐ commercial☐ educational☐ entertainment☐ government☐ industrial☐ military☐ museum☐ park☒ private residence☐ religious☐ scientific☐ transportation☐ other:

## 4. OWNER OF PROPERTY

NAME F.T. Plains

STREET &amp; NUMBER 339 E. Arrow

CITY, TOWN Marshall

VICINITY OF

STATE Missouri

## 5. LOCATION OF LEGAL DESCRIPTION

Recorder of Deeds, Saline County courthouse, Marshall

## 6. REPRESENTATION IN EXISTING SURVEYS

TITLE DETERMINED ELIGIBLE? ☐ YES ☐ NO ☐ FEDERAL ☐ STATE ☐ COUNTY ☐ LOCAL

N/A

## 7. DESCRIPTION

## CONDITION

☐ excellent☒ good☐ fair☐ deteriorated☐ ruins☐ unexposed

## CHECK ONE

☐ unaltered☐ altered

## CHECK ONE

☐ original site☐ moved

date

DESCRIBE THE PRESENT AND ORIGINAL (IF KNOWN) PHYSICAL APPEARANCE

18 two story frame ( blue with white trim)  
 brick foundation  
 C. 1910 beveled bay window on west side  
 screened in front porch  
 one story rear addition  
 two story NE addition

2-1-2

WA

21

20

UB 10

63

DR

30

FW

DATE 1/83



## 1. NAME

SA-A2-002-029

## HISTORIC

AND/OR COMMON W. Tyler; Dean Knipmeyer residence

## 2. LOCATION

not entered

STREET &amp; NUMBER 343 E. Arrow

CITY, TOWN Marshall

VICINITY OF

STATE Missouri

CODE

COUNTY Saline

CODE 65340

## 3. CLASSIFICATION

CATEGORY	OWNERSHIP	STATUS	PRESENT USE	
___ district	___ public	<input checked="" type="checkbox"/> occupied	___ agriculture	___ museum
<input checked="" type="checkbox"/> building(s)	<input checked="" type="checkbox"/> private	___ unoccupied	___ commercial	___ park
___ structure	___ both	___ work in progress	___ educational	<input checked="" type="checkbox"/> private residence
___ site	PUBLIC ACQUISITION	ACCESSIBLE	___ entertainment	___ religious
___ object	___ in process	___ yes: restricted	___ government	___ scientific
	___ being considered	___ yes: unrestricted	___ industrial	___ transportation
		___ no	___ military	___ other: _____

## 4. OWNER OF PROPERTY

NAME Dean Knipmeyer

STREET &amp; NUMBER 343 E. Arrow

CITY, TOWN Marshall

VICINITY OF

STATE Missouri

## 5. LOCATION OF LEGAL DESCRIPTION

Recorder of Deeds, Saline County courthouse, Marshall

## 6. REPRESENTATION IN EXISTING SURVEYS

TITLE DETERMINED ELIGIBLE? YES NO FEDERAL STATE COUNTY LO

N/A

## 7. DESCRIPTION

CONDITION		CHECK ONE	CHECK ONE	
___ excellent	___ deteriorated	___ unaltered	___ original site	
<input checked="" type="checkbox"/> good	___ ruins	<input checked="" type="checkbox"/> altered	___ moved	date _____
___ fair	___ unexposed			

DESCRIBE THE PRESENT AND ORIGINAL (IF KNOWN) PHYSICAL APPEARANCE

1½ stories  
 concrete block foundation  
 originally two stories  
 vinyl siding  
 an older house, it was drastically altered and modernized 10-12 years ago



DATE 11/23



## 1. NAME

SA-AS-1 30

## HISTORIC

AND/OR COMMON E.F. Brown; Terry McGuire Jr. residence

## 2. LOCATION

STREET &amp; NUMBER 344. E. Arrow

CITY, TOWN Marshall

VICINITY OF

STATE Missouri

CODE

COUNTY Saline

CODE 65340

## 3. CLASSIFICATION

## CATEGORY

☐ district☒ building(s)☐ structure☐ site☐ object

## OWNERSHIP

☐ public☒ private☐ both

## PUBLIC ACQUISITION

☐ in process☐ being considered

## STATUS

☒ occupied☐ unoccupied☐ work in progress

## ACCESSIBLE

☐ yes: restricted☐ yes: unrestricted☐ no

## PRESENT USE

☐ agriculture☐ commercial☐ educational☐ entertainment☐ government☐ industrial☐ military☐ museum☐ park☒ private residence☐ religious☐ scientific☐ transportation☐ other:

## 4. OWNER OF PROPERTY

NAME Terry McGuire, Jr.

STREET &amp; NUMBER 344 E. Arrow

CITY, TOWN Marshall

VICINITY OF

STATE Missouri

## 5. LOCATION OF LEGAL DESCRIPTION

Recorder of Deeds, Saline County courthouse, Marshall

## 6. REPRESENTATION IN EXISTING SURVEYS

TITLE DETERMINED ELIGIBLE? YES NO FEDERAL STATE COUNTY LO

N/A

## 7. DESCRIPTION

## CONDITION

☐ excellent☒ good☐ fair☐ deteriorated☐ ruins☐ unexposed

## CHECK ONE

☐ unaltered☐ altered

## CHECK ONE

☐ original site☐ moved

date

## DESCRIBE THE PRESENT AND ORIGINAL (IF KNOWN) PHYSICAL APPEARANCE

two story frame  
 bellcast embreicated shingles around middle  
 brick foundation has been covered with cement

2  
 600  
 21  
 22 20  
 60  
 63  
 62  
 60 65  
 60A  
 1R

## B. SIGNIFICANCE

### PERIOD

☐ prehistoric  
☐ 1400-1499  
☐ 1500-1599  
☐ 1600-1699  
☐ 1700-1799  
☒ 1800-1899  
☐ 1900 -

### AREAS OF SIGNIFICANCE - CHECK AND JUSTIFY BELOW

☐ archeology-prehistoric  
☐ archeology-historic  
☐ agriculture  
☐ architecture  
☐ art  
☐ commerce  
☐ communications

☐ community planning  
☐ conservation  
☐ economics  
☐ education  
☐ engineering  
☐ exploration/settlement  
☐ industry  
☐ invention

☐ landscape architecture  
☐ law  
☐ literature  
☐ military  
☐ music  
☐ philosophy  
☐ politics/government

☐ religion  
☐ science  
☐ sculpture  
☐ social /  
humanitarian  
☐ theater  
☐ transportation  
☐ other (specify)

### SPECIFIC DATES

c. 1890

### BUILDER/ARCHITECT

### STATEMENT OF SIGNIFICANCE (IN ONE PARAGRAPH)

1865 - B.H. Hawpe estate

1876 - Thomas A. Nichols

Sanborn maps

1929 - dwelling site

## 9. MAJOR BIBLIOGRAPHICAL REFERENCES

1876 Saline County Atlas

Sanborn maps

Marshall Historic Sites Tour, April 29, 1978

## 10. GEOGRAPHICAL DATA

ACREAGE OF PROPERTY \_\_\_\_\_ QUADRANGLE NAME \_\_\_\_\_ SCALE \_\_\_\_\_

### UTM REFERENCES

A          
ZONE EASTING NORTHING

B          
ZONE EASTING NORTHING

C

D

### VERBAL BOUNDARY DESCRIPTION AND JUSTIFICATION

## 11. FORM PREPARED BY

NAME / TITLE Kristen and Lynn Morrow

ORGANIZATION Missouri Valley Regional Planning Commission

ADJ 5 S. 12th St., Marshall, Missouri

DATE 1/83





## 1. NAME

D.A. HS-003

## HISTORIC

AND/OR COMMON Groeschel; Van Buskirk residence

## 2. LOCATION

not a. 17. 6

STREET &amp; NUMBER 405 E. Arrow

CITY, TOWN Marshall

VICINITY OF

STATE Missouri

CODE

COUNTY

Saline

CODE

65340

## 3. CLASSIFICATION

## CATEGORY

☐ district  
☒ building(s)  
☐ structure  
☐ site  
☐ object

## OWNERSHIP

☐ public  
☒ private  
☐ both  
 PUBLIC ACQUISITION  
☐ in process  
☐ being considered

## STATUS

☒ occupied  
☐ unoccupied  
☐ work in progress  
 ACCESSIBLE  
☐ yes: restricted  
☐ yes: unrestricted  
☐ no

## PRESENT USE

☐ agriculture  
☐ commercial  
☐ educational  
☐ entertainment  
☐ government  
☐ industrial  
☐ military

☐ museum  
☐ park  
☒ private residence  
☐ religious  
☐ scientific  
☐ transportation  
☐ other:

## 4. OWNER OF PROPERTY

NAME Gene Buskirk

STREET &amp; NUMBER 405 E. Arrow

CITY, TOWN Marshall

VICINITY OF

STATE Missouri

## 5. LOCATION OF LEGAL DESCRIPTION

Recorder of Deeds, Saline County courthouse, Marshall

## 6. REPRESENTATION IN EXISTING SURVEYS

TITLE DETERMINED ELIGIBLE? YES NO FEDERAL STATE COUNTY LO

N/A

## 7. DESCRIPTION

## CONDITION

☐ excellent  
☒ good  
☐ fair  
☐ deteriorated  
☐ ruins  
☐ unexposed

## CHECK ONE

☐ unaltered  
☐ altered

## CHECK ONE

☐ original site  
☐ moved

date

DESCRIBE THE PRESENT AND ORIGINAL (IF KNOWN) PHYSICAL APPEARANCE

one story brick - Lshaped  
 screened in porch on east end

## 8. SIGNIFICANCE

PERIOD	AREAS OF SIGNIFICANCE - CHECK AND JUSTIFY BELOW			
<input type="checkbox"/> prehistoric	<input type="checkbox"/> archeology - prehistoric	<input type="checkbox"/> community planning	<input type="checkbox"/> landscape architecture	<input type="checkbox"/> religion
<input type="checkbox"/> 1400-1499	<input type="checkbox"/> archeology - historic	<input type="checkbox"/> conservation	<input type="checkbox"/> law	<input type="checkbox"/> science
<input type="checkbox"/> 1500-1599	<input type="checkbox"/> agriculture	<input type="checkbox"/> economics	<input type="checkbox"/> literature	<input type="checkbox"/> sculpture
<input type="checkbox"/> 1600-1699	<input type="checkbox"/> architecture	<input type="checkbox"/> education	<input type="checkbox"/> military	<input type="checkbox"/> social /
<input type="checkbox"/> 1700-1799	<input type="checkbox"/> art	<input type="checkbox"/> engineering	<input type="checkbox"/> music	<input type="checkbox"/> humanitarian
<input type="checkbox"/> 1800-1899	<input type="checkbox"/> commerce	<input type="checkbox"/> exploration/settlement	<input type="checkbox"/> philosophy	<input type="checkbox"/> theater
<input checked="" type="checkbox"/> 1900 -	<input type="checkbox"/> communications	<input type="checkbox"/> industry	<input type="checkbox"/> politics/government	<input type="checkbox"/> transportation
		<input type="checkbox"/> invention		<input type="checkbox"/> other (specify)

SPECIFIC DATES c. 1948

BUILDER/ARCHITECT

### STATEMENT OF SIGNIFICANCE (IN ONE PARAGRAPH)

1876 - Coleman and Stagner property

Sanborn maps

1929 - dwelling site - two story frame

Mrs. Groschel, the wife of a local plumber and builder was the architect - designer of this house. Her husband who worked on foundations of homes believed that foundations should be seen and not covered, so as long as they lived in this house no shrubbery was planted around the foundation. Daily the Groschel's removed any encumbrance hiding the foundation of their home.

Ed E. Page constructed former frame two story on this site which was occupied by Mrs. R.E.T. Smith. Mrs. Smith was mother of Mrs. Sweeney who lived on the next lot north on Redman. Mrs. Smith's father was James Goodwin, co-founder of Farmers Bank and president of Marshall Bank.

## 9. MAJOR BIBLIOGRAPHICAL REFERENCES

1876 Saline County Atlas

Sanborn maps

McChesney, Photo Album, 1925

## 10. GEOGRAPHICAL DATA

ACREAGE OF PROPERTY \_\_\_\_\_ QUADRANGLE NAME \_\_\_\_\_ SCALE \_\_\_\_\_

### UTM REFERENCES

A            
ZONE EASTING NORTHING

B            
ZONE EASTING NORTHING

C

D

### VERBAL BOUNDARY DESCRIPTION AND JUSTIFICATION

## 11. FORM PREPARED BY

NAME / TITLE Krsiten and Lynn Morrow

ORGANIZATION Missouri Valley Regional Planning Commission

ADDRESS 1 S. 1st St., Ma. Ill. 65401

DATE 11/83









MRS. R. E. L. SMITH

1925

**1. NAME**

SA-A-102-032

**HISTORIC****AND/OR COMMON** Blanchard Homestead; Napton estate; Hanley residence**2. LOCATION****STREET & NUMBER** 406 E. Arrow**CITY, TOWN** Marshall

VICINITY OF

**STATE** Missouri**CODE****COUNTY** Saline**CODE** 65340**3. CLASSIFICATION****CATEGORY**

☐ district  
☒ building(s)  
☐ structure  
☐ site  
☐ object

**OWNERSHIP**

☐ public  
☒ private  
☐ both  
**PUBLIC ACQUISITION**  
☐ in process  
☐ being considered

**STATUS**

☒ occupied  
☐ unoccupied  
☐ work in progress  
**ACCESSIBLE**  
☐ yes: restricted  
☐ yes: unrestricted  
☐ no

**PRESENT USE**

☐ agriculture  
☐ commercial  
☐ educational  
☐ entertainment  
☐ government  
☐ industrial  
☐ military

☐ museum  
☐ park  
☒ private residence  
☐ religious  
☐ scientific  
☐ transportation  
☐ other:

**4. OWNER OF PROPERTY****NAME** Margaret Hanley**STREET & NUMBER** 406 E. Arrow**CITY, TOWN** Marshall

VICINITY OF

**STATE** Missouri**5. LOCATION OF LEGAL DESCRIPTION**

Recorder of Deeds, Saline County courthouse, Marshall

**6. REPRESENTATION IN EXISTING SURVEYS****TITLE** **DETERMINED ELIGIBLE?** ☐ YES ☐ NO ☐ FEDERAL ☐ STATE ☐ COUNTY ☐ L

N/A

**7. DESCRIPTION****CONDITION**

☐ excellent  
☒ good  
☐ fair  
☐ deteriorated  
☐ ruins  
☐ unexposed

**CHECK ONE**

☐ unaltered  
☐ altered

**CHECK ONE**

☐ original site  
☐ moved

**date** \_\_\_\_\_**DESCRIBE THE PRESENT AND ORIGINAL (IF KNOWN) PHYSICAL APPEARANCE**

030 1½ story frame bungalow  
 22 foundation exterior stuccoed  
 bay window on west side  
 1929 original interior hardwood floors and moldings  
 light fixture that adorns back patio is from old Marshall post office  
 excellent pattern book bungalow

1/2  
 000  
 21  
 20  
 2B  
 23  
 DR  
 65 61  
 R1  
 RC









## 1. NAME

SA-AD-002-133

## HISTORIC

## AND/OR COMMON

old Napton Estate

## 2. LOCATION

## STREET &amp; NUMBER

408 E. Arrow

## CITY, TOWN

Marshall

## VICINITY OF

## STATE

Missouri

## CODE

## COUNTY

Saline

## CODE

65340

## 3. CLASSIFICATION

## CATEGORY

☐ district☒ building(s)☐ structure☐ site☐ object

## OWNERSHIP

☐ public☒ private☐ both

## PUBLIC ACQUISITION

☐ in process☐ being considered

## STATUS

☐ occupied☒ unoccupied☐ work in progress

## ACCESSIBLE

☐ yes: restricted☐ yes: unrestricted☐ no

## PRESENT USE

☐ agriculture☐ commercial☐ educational☐ entertainment☐ government☐ industrial☐ military☐ museum☐ park☒ private residence☐ religious☐ scientific☐ transportation☐ other:

## 4. OWNER OF PROPERTY

## NAME

## STREET &amp; NUMBER

## CITY, TOWN

## VICINITY OF

## STATE

## 5. LOCATION OF LEGAL DESCRIPTION

Recorder of Deeds, Saline County courthouse, Marshall

## 6. REPRESENTATION IN EXISTING SURVEYS

## TITLE

## DETERMINED ELIGIBLE?

YES

NO

FEDERAL

STATE

COUNTY

N/A

## 7. DESCRIPTION

## CONDITION

☐ excellent☐ good☐ fair☒ deteriorated☐ ruins☐ unexposed

## CHECK ONE

☐ unaltered☐ altered

## CHECK ONE

☐ original site☐ moved

date

## DESCRIBE THE PRESENT AND ORIGINAL (IF KNOWN) PHYSICAL APPEARANCE

stone foundation

brick walk leads from sidewalk to front porch

house has been subdivided into apartments

currently several windows are broken out

2

LB

30

20

NP

63

DK

40

TR

RC

SIGNIFICANCE

DD	AREAS OF SIGNIFICANCE - CHECK		JUSTIFY BELOW	
prehistoric	<input type="checkbox"/> archeology-prehistoric	<input type="checkbox"/> community planning	<input type="checkbox"/> landscape architecture	<input type="checkbox"/> religion
1400-1499	<input type="checkbox"/> archeology-historic	<input type="checkbox"/> conservation	<input type="checkbox"/> law	<input type="checkbox"/> science
1500-1599	<input type="checkbox"/> agriculture	<input type="checkbox"/> economics	<input type="checkbox"/> literature	<input type="checkbox"/> sculpture
1600-1699	<input type="checkbox"/> architecture	<input type="checkbox"/> education	<input type="checkbox"/> military	<input type="checkbox"/> social /
1700-1799	<input type="checkbox"/> art	<input type="checkbox"/> engineering	<input type="checkbox"/> music	<input type="checkbox"/> humanitarian
1800-1899	<input type="checkbox"/> commerce	<input type="checkbox"/> exploration/settlement	<input type="checkbox"/> philosophy	<input type="checkbox"/> theater
1900 -	<input type="checkbox"/> communications	<input type="checkbox"/> industry	<input type="checkbox"/> politics/government	<input type="checkbox"/> transportation
		<input type="checkbox"/> invention		<input type="checkbox"/> other (specify)

DATE c. 1880 BUILDER/ARCHITECT

STATEMENT OF SIGNIFICANCE (IN ONE PARAGRAPH)

1876 - C.M. Hawley property

Sanborn maps

1929 - dwelling site - two story brick Italianate

House constructed for W.B. Napton - one of oldest buildings on E. Arrow

Recently the house has been subdivided into apartments at present the house is vacant

See attached data

MAJOR BIBLIOGRAPHICAL REFERENCES

1876 Saline County Atlas  
Sanborn maps

1940 Saline County History  
Marshall Historic Sites Tour, April 29, 19

GEOGRAPHICAL DATA

ADDRESS OF PROPERTY QUADRANGLE NAME SCALE

UTM REFERENCES

A	<input type="text"/>	<input type="text"/>	<input type="text"/>	B	<input type="text"/>	<input type="text"/>	<input type="text"/>
	ZONE	EASTING	NORTHING		ZONE	EASTING	NORTHING
C	<input type="text"/>	<input type="text"/>	<input type="text"/>	D	<input type="text"/>	<input type="text"/>	<input type="text"/>

LOCAL BOUNDARY DESCRIPTION AND JUSTIFICATION

FORM PREPARED BY

NAME / TITLE Kristen and Lynn Morrow

ORGANIZATION Missouri Valley Regional Planning Commission

ADDRESS 162 Brunswick, Missouri, 640

DATE 11/100



## W. B. NAPTON.

(An Autobiography.)

In a large family Bible I found it recorded, in the handwriting of my mother, that I was born January 5, 1839, and it is undoubtedly the best evidence of the fact. I have no reason to doubt its correctness for she would annually remind me of my birthday until her death, when I was twenty-two years old. My mother was a native of Knoxville, Tennessee, her father, Thomas L. Williams, being chancellor of east Tennessee, and also judge of the supreme court of that state. She was a woman of rare intelligence and unusual accomplishments. My father often said that she was better informed on historical subjects than any man he knew, himself included.

I have a right to entertain a good opinion of my ancestors, particularly on my mother's side, who were the Whites, McClungs and Williamses, of Tennessee, North Carolina, Virginia and Pennsylvania. Gen. James White was the founder of Knoxville, Tennessee. His title to the land on which the city is built was obtained under a grant to him by the state of North Carolina, for services in the Revolution. Here he located his Revolutionary service land grant in 1787. Here he built a fort, and must have had an eye for the beautiful and picturesque in its selection on the banks of the transparent Holston, amidst the beautiful and graceful forest-covered mountains.

Here in this state of Tennessee and in North Carolina, Whites, Williamses and McClungs were leaders in the latter part of the eighteenth and beginning of the nineteenth century, prominent men in both military and civil life. They were worthy people and, although not rich, were comfortably well off, enough to properly educate their children, and a number of them became distinguished members of the communities where they lived.

In 1790 Robert Williams led the bar at Raleigh and represented the people in Congress. A younger brother, Lewis Williams (my grandfather's twin brother), went to Congress from North Carolina, when he was the



youngest man in the House, and remained there continuously until he became the oldest member there. His brother, John Williams, was senator from Tennessee, preceding Andrew Jackson, and his brother-in-law, Hugh L. White, succeeded Jackson as senator and was offered any place he would accept in his cabinet. The ancestor of these men, Williams, fought the British at King's Mountain and other battles of the Revolution.

My limited schooling was obtained mainly from private tutors at home, with one session (1855-56) at the University of Missouri, being forced to discontinue school afterward, by poor health, at the age of seventeen years. I made a trip out to New Mexico with a freight train of ox wagons in 1857, and up the Missouri river on a steamboat to Fort Benton, Montana, the following year. After that I began studying law at home in a desultory way, the greater part of my time being devoted to deer hunting and kindred sports.

The Civil war coming on, I joined the Confederate forces, serving until the fall of 1861, when I was rendered unfit for duty by a severe spell of fever, and before recovering was captured by Federal troops and given the alternative of going to prison or taking the oath of allegiance. I accepted the latter and quit for good.

I was licensed to practice law in the fall of 1862 and located at Boonville. I married my cousin, Mary P. Shelby, about the same time without the consent of anybody—but she and I. The Civil war progressed, making Boonville a very lively place. In this condition of things a returned miner from Montana persuaded me to join him in a mining venture in that distant region (in 1865), by which I became involved in a debt, a burden which required over twenty years to discharge, but was ultimately accomplished. We bought a quartz mill in St. Louis and I spent a year in quartz mining and milling in Montana Territory, without either great loss or success.

Returning home in 1866, I located in Kansas City in November, 1867, opening a law office there in the spring of 1868, in connection with Gen. John W. Reid, a lawyer of experience. Afterwards I formed a partnership with B. J. Franklin, who was elected to Congress in 1875. In the course of ten years I had built up a very good practice, which I was compelled to abandon by ill health, again taking up my residence in this county, devoting myself to agriculture for about twenty years, during which time I paid off all of my old debts, without contracting any new ones and now own a farm of one thousand acres, which I have cultivated on shares, residing myself in Marshall.

We have three living children, Frances, now in St. Louis; John R., in Kansas City, and Roberta, at home; all grown, but unmarried.

**1. NAME**

HISTORIC

SA-AS-210 034

AND/OR COMMON

Napton estate; Schafer residence

**2. LOCATION**

STREET &amp; NUMBER 412 E. Arrow

CITY, TOWN Marshall

VICINITY OF

STATE Missouri

CODE

COUNTY

Saline

CODE

65340

**3. CLASSIFICATION**

CATEGORY

OWNERSHIP

STATUS

PRESENT USE

☐ district☐ public☒ occupied☐ agriculture☐ museum☒ building(s)☒ private☐ unoccupied☐ commercial☐ park☐ structure☐ both☐ work in progress☐ educational☒ private residence☐ site

PUBLIC ACQUISITION

ACCESSIBLE

☐ entertainment☐ religious☐ object☐ in process☐ yes: restricted☐ government☐ scientific☐ being considered☐ yes: unrestricted☐ industrial☐ transportation☐ no☐ military☐ other:**4. OWNER OF PROPERTY**

NAME Rick Schafer

STREET &amp; NUMBER 412 E. Arrow

CITY, TOWN Marshall

VICINITY OF

STATE

Missouri

**5. LOCATION OF LEGAL DESCRIPTION**

Recorder of Deeds, Saline County courthouse, Marshall

**6. REPRESENTATION IN EXISTING SURVEYS**

TITLE

DETERMINED ELIGIBLE? ☐ YES ☐ NO ☐ FEDERAL ☐ STATE ☐ COUNTY ☐ L

N/A

**7. DESCRIPTION**

CONDITION

CHECK ONE

CHECK ONE

☐ excellent☐ deteriorated☐ unaltered☐ original site☒ good☐ ruins☐ altered☐ moved

date

☐ fair☐ unexposed

DESCRIBE THE PRESENT AND ORIGINAL (IF KNOWN) PHYSICAL APPEARANCE

1929

62

brick foundation

2

WU

92

0520

vinyl sided

GB

three gabled dormers across front

63

DR

30

swimming pool in backyard

TS

RC

## SIGNIFICANCE

(1)	AREAS OF SIGNIFICANCE - CHECK				JUSTIFY BELOW	
prehistoric	<input type="checkbox"/> archeology - prehistoric	<input type="checkbox"/> commun	<input type="checkbox"/> planning	<input type="checkbox"/> landscape architecture	<input type="checkbox"/> religion	
100-1499	<input type="checkbox"/> archeology - historic	<input type="checkbox"/> conservation	<input type="checkbox"/> law	<input type="checkbox"/> science	<input type="checkbox"/> sculpture	
1500-1599	<input type="checkbox"/> agriculture	<input type="checkbox"/> economics	<input type="checkbox"/> literature	<input type="checkbox"/> social /	<input type="checkbox"/> humanitarian	
1600-1699	<input type="checkbox"/> architecture	<input type="checkbox"/> education	<input type="checkbox"/> military	<input type="checkbox"/> music	<input type="checkbox"/> theater	
1700-1799	<input type="checkbox"/> art	<input type="checkbox"/> engineering	<input type="checkbox"/> philosophy	<input type="checkbox"/> politics / government	<input type="checkbox"/> transportation	
1800-1899	<input type="checkbox"/> commerce	<input type="checkbox"/> exploration / settlement	<input type="checkbox"/> industry	<input type="checkbox"/> invention	<input type="checkbox"/> other (specify)	
1900 -	<input type="checkbox"/> communications	<input type="checkbox"/> industry	<input type="checkbox"/> invention			

IFIC DATES BUILDER / ARCHITECT

## EMENT OF SIGNIFICANCE (IN ONE PARAGRAPH)

1876 - C.M. Hawley property

Sanborn maps

1929 - dwelling site

House sits on part of W.B. Napton's estate. In the 1920s his heirs subdivided and sold his property. This house sits immediately to the east of the old Napton two story Italianate.

## MAJOR BIBLIOGRAPHICAL REFERENCES

1876 Saline County Atlas

Sanborn maps

## GEOGRAPHICAL DATA

CASE OF PROPERTY QUADRANGLE NAME SCALE

## REFERENCES

A	<input type="text"/>	<input type="text"/>	<input type="text"/>
ZONE	EASTING	NORTHING	

B	<input type="text"/>	<input type="text"/>	<input type="text"/>
ZONE	EASTING	NORTHING	

## BAL BOUNDARY DESCRIPTION AND JUSTIFICATION

## FORM PREPARED BY

E / TITLE Kristen and Lynn Morrow  
ANIZATION Missouri Valley Regional Planning Commission

62 ... run ... ck, ... shai ... Mis ... i, ... 0

DATE

11/





**1. NAME**

HISTORIC

AND/OR COMMON

Smith; Hughes; Clemmons residence

SA-AS-002-173

**2. LOCATION**

STREET &amp; NUMBER

421 E. Arrow

CITY, TOWN

Marshall

VICINITY OF

STATE Missouri

CODE

COUNTY

Saline

CODE

65340

**3. CLASSIFICATION**

CATEGORY

☐ district☒ building(s)☐ structure☐ site☐ object

OWNERSHIP

☐ public☒ private☐ both

PUBLIC ACQUISITION

☐ in process☐ being considered

STATUS

☒ occupied☐ unoccupied☐ work in progress

ACCESSIBLE

☐ yes: restricted☐ yes: unrestricted☐ no

PRESENT USE

☐ agriculture☐ commercial☐ educational☐ entertainment☐ government☐ industrial☐ military☐ museum☐ park☒ private residence☐ religious☐ scientific☐ transportation☐ other:**4. OWNER OF PROPERTY**

NAME

Carl Clemmons

STREET &amp; NUMBER

421 E. Arrow

CITY, TOWN

Marshall

VICINITY OF

STATE Missouri

**5. LOCATION OF LEGAL DESCRIPTION**

Recorder of Deeds, Saline County courthouse, Marshall

**6. REPRESENTATION IN EXISTING SURVEYS**

TITLE

DETERMINED ELEGIBLE? ☐ YES ☐ NO ☐ FEDERAL ☐ STATE ☐ COUNTY

N/A

**7. DESCRIPTION**

CONDITION

☐ excellent☐ good☒ fair☐ deteriorated☐ ruins☐ unexposed

CHECK ONE

☐ unaltered☐ altered

CHECK ONE

☐ original site☐ moved

date

DESCRIBE THE PRESENT AND ORIGINAL (IF KNOWN) PHYSICAL APPEARANCE

030 2 1/2 story neo-classical

52 1929 two story beveled bay on west side

800 two story porch veranda on east side

brick chimney on east side

stone foundation

had buttons to kitchen from each room to page servants

2 1/2 - 1  
wa  
99  
20  
6B  
63 TW  
40  
PO  
RL

## SIGNIFICANCE

100

## AREAS OF SIGNIFICANCE - CHECK AND JUSTIFY BELOW

<input type="checkbox"/> prehistoric	<input type="checkbox"/> archeology-prehistoric	<input type="checkbox"/> community planning	<input type="checkbox"/> landscape architecture	<input type="checkbox"/> religion
<input type="checkbox"/> 1400-1499	<input type="checkbox"/> archeology-historic	<input type="checkbox"/> conservation	<input type="checkbox"/> law	<input type="checkbox"/> science
<input type="checkbox"/> 1500-1599	<input type="checkbox"/> agriculture	<input type="checkbox"/> economics	<input type="checkbox"/> literature	<input type="checkbox"/> sculpture
<input type="checkbox"/> 1600-1699	<input type="checkbox"/> architecture	<input type="checkbox"/> education	<input type="checkbox"/> military	<input type="checkbox"/> social /
<input type="checkbox"/> 1700-1799	<input type="checkbox"/> art	<input type="checkbox"/> engineering	<input type="checkbox"/> music	<input type="checkbox"/> humanitarian
<input type="checkbox"/> 1800-1899	<input type="checkbox"/> commerce	<input type="checkbox"/> exploration/settlement	<input type="checkbox"/> philosophy	<input type="checkbox"/> theater
<input type="checkbox"/> 1900-	<input type="checkbox"/> communications	<input type="checkbox"/> industry	<input type="checkbox"/> politics/government	<input type="checkbox"/> transportation
		<input type="checkbox"/> invention		<input type="checkbox"/> other (specify)

CIFIC DATES

BUILDER/ARCHITECT

## STATEMENT OF SIGNIFICANCE (IN ONE PARAGRAPH)

1876 - George W. Standard property

Sanborn maps

1929 - dwelling site - neo-classical 2½ stories

House and/or porch was constructed by Ed Page.

1910 - house occupied by Dr. J.W. Carter. Other owners associated with the house are the Smiths, Vermillions, and Hughes.

## MAJOR BIBLIOGRAPHICAL REFERENCES

1876 Saline County Atlas  
Sanborn maps  
McChesney, 1910

## G. GEOGRAPHICAL DATA

ADDRESS OF PROPERTY QUADRANGLE NAME SCALE

## GRID REFERENCES

A 

--	--	--	--	--	--	--	--	--	--

  
ZONE EASTING NORTHING

B 

--	--	--	--	--	--	--	--	--	--

  
ZONE EASTING NORTHING

C 

--	--	--	--	--	--	--	--	--	--

D 

--	--	--	--	--	--	--	--	--	--

## VERBAL BOUNDARY DESCRIPTION AND JUSTIFICATION

## FORM PREPARED BY

NAME / TITLE Kristen and Lynn Morrow

ORGANIZATION Missouri Valley Regional Planning Commission

162 S. Brunswick, Marshall, Missouri, 640

DATE







1910



SA-A-2-026

**1. NAME**

**HISTORIC**

**AND/OR COMMON** Huston farm; Sargeant place; Wallingford residence

**2. LOCATION**

**STREET & NUMBER** 424 E. Arrow

**CITY, TOWN** Marshall **VICINITY OF**

**STATE** Missouri **CODE** **COUNTY** Saline **CODE** 65340

**3. CLASSIFICATION**

<b>CATEGORY</b>	<b>OWNERSHIP</b>	<b>STATUS</b>	<b>PRESENT USE</b>
<input type="checkbox"/> district	<input type="checkbox"/> public	<input checked="" type="checkbox"/> occupied	<input type="checkbox"/> agriculture
<input checked="" type="checkbox"/> building(s)	<input checked="" type="checkbox"/> private	<input type="checkbox"/> unoccupied	<input type="checkbox"/> commercial
<input type="checkbox"/> structure	<input type="checkbox"/> both	<input type="checkbox"/> work in progress	<input type="checkbox"/> educational
<input type="checkbox"/> site	<b>PUBLIC ACQUISITION</b>	<b>ACCESSIBLE</b>	<input checked="" type="checkbox"/> private residence
<input type="checkbox"/> object	<input type="checkbox"/> in process	<input type="checkbox"/> yes: restricted	<input type="checkbox"/> religious
	<input type="checkbox"/> being considered	<input type="checkbox"/> yes: unrestricted	<input type="checkbox"/> scientific
		<input type="checkbox"/> no	<input type="checkbox"/> industrial
			<input type="checkbox"/> military
			<input type="checkbox"/> other:

**4. OWNER OF PROPERTY**

**NAME** H.I. Wallingford

**STREET & NUMBER** 424 E. Arrow

**CITY, TOWN** Marshall **VICINITY OF** **STATE** Missouri

**5. LOCATION OF LEGAL DESCRIPTION**

Recorder of Deeds, Saline County courthouse, Marshall

**6. REPRESENTATION IN EXISTING SURVEYS**

**TITLE** **DETERMINED ELEGIBLE?** ☐ YES ☐ NO **FEDERAL** **STATE** **COUNTY**

N/A

**7. DESCRIPTION**

<b>CONDITION</b>	<b>CHECK ONE</b>	<b>CHECK ONE</b>
<input type="checkbox"/> excellent	<input type="checkbox"/> deteriorated	<input type="checkbox"/> original site
<input checked="" type="checkbox"/> good	<input type="checkbox"/> ruins	<input type="checkbox"/> moved
<input type="checkbox"/> fair	<input type="checkbox"/> unexposed	<b>date</b>

**DESCRIBE THE PRESENT AND ORIGINAL (IF KNOWN) PHYSICAL APPEARANCE**

stone foundation

brick front porch posts were originally wood

segmental windows

rear shed addition may have been a porch

brick SE rear addition

red, gabled, board and batten outbuilding in back SE of house.

2-1-1  
LB  
30  
30 20  
GB  
63  
40  
10  
LS

030  
09  
C. 1880  
out

## SIGNIFICANCE

PERIOD	AREAS OF SIGNIFICANCE - CHECK AND JUSTIFY			
Prehistoric	<input type="checkbox"/> archeology - prehistoric	<input type="checkbox"/> community planning	<input type="checkbox"/> landscape architecture	<input type="checkbox"/> religion
1400-1499	<input type="checkbox"/> archeology - historic	<input type="checkbox"/> conservation	<input type="checkbox"/> law	<input type="checkbox"/> science
1500-1599	<input type="checkbox"/> agriculture	<input type="checkbox"/> economics	<input type="checkbox"/> literature	<input type="checkbox"/> sculpture
1600-1699	<input type="checkbox"/> architecture	<input type="checkbox"/> education	<input type="checkbox"/> military	<input type="checkbox"/> social / humanitarian
1700-1799	<input type="checkbox"/> art	<input type="checkbox"/> engineering	<input type="checkbox"/> music	<input type="checkbox"/> theater
1800-1899	<input type="checkbox"/> commerce	<input type="checkbox"/> exploration/settlement	<input type="checkbox"/> philosophy	<input type="checkbox"/> transportation
1900 -	<input type="checkbox"/> communications	<input type="checkbox"/> industry	<input type="checkbox"/> politics/government	<input type="checkbox"/> other (specify)
		<input type="checkbox"/> invention		

## HISTORIC DATES

## BUILDER/ARCHITECT

## STATEMENT OF SIGNIFICANCE (IN ONE PARAGRAPH)

1876 - Joe Huston property - Huston was son of Arrow Rock tavern builder

1880 - lot purchased from Huston by the Sargeants. Later the house and lot was purchased by the Langfords. Wallingford has lived in the house since c. 1953. The house was constructed by the same builder who built the W.B. Napton home two houses to the west. Originally the Naptons and Sargeants had adjoining properties.

## MAJOR BIBLIOGRAPHICAL REFERENCES

1876 Saline County Atlas

## GEOGRAPHICAL DATA

ADDRESS OF PROPERTY \_\_\_\_\_ QUADRANGLE NAME \_\_\_\_\_ SCALE \_\_\_\_\_

## LOCAL REFERENCES

A	<input type="checkbox"/>	<input type="checkbox"/>	<input type="checkbox"/>	<input type="checkbox"/>	<input type="checkbox"/>	<input type="checkbox"/>	<input type="checkbox"/>
	ZONE	EASTING		NORTHING			

B	<input type="checkbox"/>	<input type="checkbox"/>	<input type="checkbox"/>	<input type="checkbox"/>	<input type="checkbox"/>	<input type="checkbox"/>	<input type="checkbox"/>
	ZONE	EASTING		NORTHING			

C	<input type="checkbox"/>	<input type="checkbox"/>	<input type="checkbox"/>	<input type="checkbox"/>	<input type="checkbox"/>	<input type="checkbox"/>	<input type="checkbox"/>
---	--------------------------	--------------------------	--------------------------	--------------------------	--------------------------	--------------------------	--------------------------

D	<input type="checkbox"/>	<input type="checkbox"/>	<input type="checkbox"/>	<input type="checkbox"/>	<input type="checkbox"/>	<input type="checkbox"/>	<input type="checkbox"/>
---	--------------------------	--------------------------	--------------------------	--------------------------	--------------------------	--------------------------	--------------------------

## VERBAL BOUNDARY DESCRIPTION AND JUSTIFICATION

## FORM PREPARED BY

NAME / TITLE Kristen and Lynn Morrow  
 ORGANIZATION Missouri Valley Regional Planning Commission

DATE 1166 J. Brunswick, Marshall, Missouri 64634

DATE



## 1. NAME

SA-AS-002-027

## HISTORIC

AND/OR COMMON Warner residence

## 2. LOCATION

STREET &amp; NUMBER 425 E. Arrow

CITY, TOWN Marshall

VICINITY OF

STATE Missouri

CODE

COUNTY Saline

CODE 65340

## 3. CLASSIFICATION

## CATEGORY

☐ district  
☒ building(s)  
☐ structure  
☐ site  
☐ object

## OWNERSHIP

☐ public  
☒ private  
☐ both

## PUBLIC ACQUISITION

☐ in process  
☐ being considered

## STATUS

☒ occupied  
☐ unoccupied  
☐ work in progress  
ACCESSIBLE  
☐ yes: restricted  
☐ yes: unrestricted  
☐ no

## PRESENT USE

☐ agriculture  
☐ commercial  
☐ educational  
☐ entertainment  
☐ government  
☐ industrial  
☐ military

☐ museum  
☐ park  
☒ private residence  
☐ religious  
☐ scientific  
☐ transportation  
☐ other:

## 4. OWNER OF PROPERTY

NAME Sid Warner

STREET &amp; NUMBER 425 E. Arrow

CITY, TOWN Marshall

VICINITY OF

STATE Missouri

## 5. LOCATION OF LEGAL DESCRIPTION

Recorder of Deeds, Saline County courthouse, Marshall

## 6. REPRESENTATION IN EXISTING SURVEYS

## TITLE

DETERMINED ELEGIBLE? ☐ YES ☐ NO ☐ FEDERAL ☐ STATE ☐ COUNTY

N/A

## 7. DESCRIPTION

## CONDITION

☐ excellent  
☐ good  
☒ fair  
☐ deteriorated  
☐ ruins  
☐ unexposed

## CHECK ONE

☐ unaltered  
☐ altered

## CHECK ONE

☐ original site  
☐ moved

date

DESCRIBE THE PRESENT AND ORIGINAL (IF KNOWN) PHYSICAL APPEARANCE

030 stone foundation  
00  
C. 1880 gable dormer on west side  
000 shingled siding

1 - 1  
W.H.  
69  
NP  
63  
DR  
40  
TQ  
RC



NAME / TITLE	Kristen and Lynn Morrow
ORGANIZATION	Missouri Valley Regional Planning Commission
DO	1700 S. Pennsylvania, Ma... 11, ... source 65340
	DATE 11/83



## 1. NAME

SA-AS-002 13

## HISTORIC

P.C. Armentrout; F.C. Barnhill; residence for

## AND/OR COMMON

mentally handicapped women

## 2. LOCATION

not entered

## STREET &amp; NUMBER

431 E. Arrow

## CITY, TOWN

Marshall

## VICINITY OF

## STATE

Missouri

## CODE

## COUNTY

Saline

code 65340

## 3. CLASSIFICATION

## CATEGORY

☐ district☒ building(s)☐ structure☐ site☐ object

## OWNERSHIP

☒ public☐ private☐ both

## PUBLIC ACQUISITION

☐ in process☐ being considered

## STATUS

☒ occupied☐ unoccupied☐ work in progress

## ACCESSIBLE

☐ yes: restricted☐ yes: unrestricted☐ no

## PRESENT USE

☐ agriculture☐ commercial☐ educational☐ entertainment☐ government☐ industrial☐ military☐ museum☐ park☒ private reside☐ religious☐ scientific☐ transportation☐ other: \_\_\_\_\_

## 4. OWNER OF PROPERTY

NAME Marshall State School and Hospital

STREET &amp; NUMBER 431 E. Arrow

## CITY, TOWN

Marshall

## VICINITY OF

STATE Missouri

## 5. LOCATION OF LEGAL DESCRIPTION

Recorder of Deeds, Saline County courthouse, Marshall

## 6. REPRESENTATION IN EXISTING SURVEYS

## TITLE

DETERMINED ELIGIBLE? ☐ YES ☐ NO ☐ FEDERAL ☐ STATE ☐ COUNTY

N/A

## 7. DESCRIPTION

## CONDITION

☐ excellent☒ good☐ fair☐ deteriorated☐ ruins☐ unexposed

## CHECK ONE

☐ unaltered☒ altered

## CHECK ONE

☐ original site☐ moved

date \_\_\_\_\_

## DESCRIBE THE PRESENT AND ORIGINAL (IF KNOWN) PHYSICAL APPEARANCE

two story frame Victorian

stone and brick foundation

patio area where front porch used to be

upper veranda enclosed

home was remodeled in mid 1970s

## SIGNIFICANCE

CODE	AREA	SIGNIFICANCE - CHECK AND JUSTIFY BELONGS	Y BELONGS	
prehistoric	archeology-prehistoric	community planning	landscape architecture	religion
1400-1499	archeology-historic	conservation	law	science
1500-1599	agriculture	economics	literature	sculpture
1600-1699	architecture	education	military	social /
1700-1799	art	engineering	music	humanitarian
1800-1899	commerce	exploration/settlement	philosophy	theater
1900 -	communications	industry	politics/government	transportation
		invention		other (specify)

## SPECIFIC DATES

## BUILDER/ARCHITECT

## STATEMENT OF SIGNIFICANCE (IN ONE PARAGRAPH)

1876 - George W. Standard property

1910 - House owned and occupied by P.C. Armentrout, then vice-president of the Farmer's Savings Bank at Marshall

1925 - House owned and occupied by F.C. Barnhill, another local banker

According to F.T. Yancey, a resident of E. Arrow, the house was remodeled by the Mormons in the mid 1970s to make it into a retreat. Presently the house is operated by the Missouri State School as a group home for mentally handicapped women.

See attached.

## MAJOR BIBLIOGRAPHICAL REFERENCES

1876 Saline County Atlas

1910 - History of Saline County, 1881

McChesney, 1910

McChesney, 1925

History of Saline County

## D. GEOGRAPHICAL DATA

ADDRESS OF PROPERTY QUADRANGLE NAME SCALE

## SYM REFERENCES

A	ZONE	EASTING	NORTHING
C	ZONE	EASTING	NORTHING

B	ZONE	EASTING	NORTHING
D	ZONE	EASTING	NORTHING

## VERBAL BOUNDARY DESCRIPTION AND JUSTIFICATION

## FORM PREPARED BY

NAME / TITLE Kristen and Lynn Morrow  
 ORGANIZATION Missouri Valley Regional Planning Commission


DATE 5 11 S. I swi. Mar. 11, 2001 653

DATE 11/02










1910







F. C. BARNHILL

1925







# **A**rmentrout & Naylor

Hardware  
and . . .  
Furniture  
Co  
Marshall Mo

We extend a cordial  
invitation to the one re-  
ceiving this Souvenir to  
call on us for any article  
in Hardware or Furniture

We are here to please  
you in  
Variety  
Style and Price





431 E. Arment

The gentleman whose life history is herewith outlined is descended from staunch old German stock, though all of his immediate ancestors have lived in Virginia. The Armentrout family is numbered among the pioneer families of the Old Dominion, and the land first entered by the family in Rockingham county, Virginia, in 1753, during the reign of King George, is still in the possession of the family, a record remarkable in these days of constantly changing land titles. The subject's paternal grandfather, George Armentrout, was born, reared and died in Rockingham county, where he followed farming and was a highly respected citizen. The subject's parents were Jeremiah and Sarah J. (Miller) Armentrout, who also were born, reared and lived their entire lives in Rockingham county. The father also followed the tilling of the soil and his death occurred in 1886, his wife having died in 1868. They were the parents of eleven children, of whom nine are still living. The subject's maternal grandfather was Peter Miller, who, like the other members of this connection, was a successful farmer in Rockingham county, Virginia, where he was born, lived and died.

P. C. Armentrout was born in Rockingham county, Virginia, on the 4th day of November, 1849, and was reared under the paternal roof, receiving his education in private schools in the neighborhood, and spending his vacation periods in assisting in the labor of the farm. On September 28, 1869, before he had attained his majority, he came to Saline county, Missouri, and for four years was employed in teaching school. During the following four years he was engaged in farming near Shackelford, this county, meeting with fair success. At the end of the period noted he sold his farm and during the following five years he was in the grain and general mercantile business at Shackelford. Desiring a larger field for operations, he removed, in 1881, to Marshall and, in partnership with B. E. Naylor, went into the grocery business. He was also for six years engaged in the hardware and furniture business, also in partnership with Mr. Naylor. In all these enterprises Mr. Armentrout was steadily successful and making substantial advances in a financial and material way, his shrewdness and business sagacity being exhibited in every business transaction in which he engaged. On May 1, 1894, he was tendered and accepted the position of vice-president of the Farmers' Savings Bank at Marshall, and, selling his mercantile interests, he has since that time devoted his attention to the banking business, in which he has also demonstrated business qualities of a high order. The Farmers' Savings Bank is one of the strong and popular monetary institutions of Saline county.

On March 8, 1871, Mr. Armentrout was united in marriage to Rachael V. Kiser, who is a native of Saline county, Missouri, and a daughter of James Kiser. The latter was one of the old pioneers of this county, his father having brought his family here in a very early day. To the subject and his wife have been born four children, namely: Ida, who is the widow of the late Dr. Melvin Young; W. J., who is a successful farmer living about five miles from Marshall; Lotta and Edna, the younger children, remain at home.

Politically Mr. Armentrout is a staunch Democrat and takes a healthy interest in the trend of public events, though in no sense an office seeker. Fraternally he is a member of the Ancient Free and Accepted Masons, belonging to the blue lodge of Master Masons, the chapter of Royal Arch Masons and the commandery of Knights Templar. In religion Mr. and Mrs. Armentrout are members of the Baptist church, to which they give an earnest and liberal support. Combined with business qualifications of a high order, unimpeached integrity, a public spirited attitude toward all local interests and a genial personality, have combined to gain for Mr. Armentrout a deserved popularity in the community in which he so long resided, he being justly numbered among the representative citizens of Saline county.

JOHN W. ARMENTROUT, P. O., Elmwood; son of David and Mary B. Armentrout, of Rockingham county, West Virginia; he went to school in Harrisonburg, and spent the early part of his life on his father's farm. In the spring of 1868, he came to Missouri, and settled in Lafayette county, but soon removed to Saline. In May, 1861, he enlisted in Captain Payne's company; through 1861 he was in the western part of Virginia; was in the seven days fight at Richmond, Antietam, Fredricksburg, Millersburg, Gettysburg, Shepherdstown, where he was taken prisoner, and confined in Fort McHenry, Fort Delaware, Point Lookout, etc. On the 4th of February, 1867, he married Miss Agnes Baker, of Virginia; one child was born, Thomas J. His first wife died, August 2, 1872, and he married Miss Lizzie Smith, daughter of John Smith, October 12, 1878.

1981 650

P. C. ARMENTROUT, merchant, P. O., Shackelford. Was born in Rockingham county, Virginia, November 4, 1848. His father was Jeremiah, and his mother Sarah J. Armentrout. Was raised and educated in the Oak Grove Academy of the same county. He remained and farmed with his father until he came to Saline county, landing at Miami, October 4, 1869. He taught school in the county for four years. In 1863, he rented a farm, and began farming and trading in cattle. He was a successful trader, and in August, 1876, purchased land south of Shackelford. He moved there in 1877, where he remained until 1879, when he sold out and came to Shackelford, and commenced buying and shipping grain for Rea & Page. In 1878, he was appointed deputy assessor, which position he held until 1879. First of April, 1880, engaged in the grocery business with Mr. G. Gauldin. The firm was known as Armentrout & Gauldin. He afterwards bought the full interest, then his brother came in as partner, making the firm Armentrout & Bro. Armentrout & Bro. are wide awake men, do business on the square, and have built for themselves a reputation as first-class men. Was married March 8, 1871, to Miss Rachel V. Kiser, of Saline county, by Rev. Joshua Barbee. By this union they have three children: Ida M., John W., and Lottie Lee. He is a master mason, and also master workman of the A. O. U. W. Lodge.

1981 672

**1. NAME**

SH-AS-007-11

**HISTORIC****AND/OR COMMON** Pontius residence**2. LOCATION****STREET & NUMBER** 503 E. Arrow**CITY, TOWN** Marshall

VICINITY OF

**STATE** Missouri**CODE****COUNTY** Saline**CODE** 65340**3. CLASSIFICATION****CATEGORY**☐ district☒ building(s)☐ structure☐ site☐ object**OWNERSHIP**☐ public☒ private☐ both**PUBLIC ACQUISITION**☐ in process☐ being considered**STATUS**☒ occupied☐ unoccupied☐ work in progress**ACCESSIBLE**☐ yes: restricted☐ yes: unrestricted☐ no**PRESENT USE**☐ agriculture☐ commercial☐ educational☐ entertainment☐ government☐ industrial☐ military☐ museum☐ park☒ private residence☐ religious☐ scientific☐ transportation☐ other:**4. OWNER OF PROPERTY****NAME** Dale Pontius**STREET & NUMBER** 503 E. Arrow**CITY, TOWN** Marshall

VICINITY OF

**STATE** Missouri**5. LOCATION OF LEGAL DESCRIPTION**

Recorder of Deeds, Saline County courthouse, Marshall

**6. REPRESENTATION IN EXISTING SURVEYS****TITLE****DETERMINED ELEGIBLE?** YES NO FEDERAL STATE COUNTY

N/A

**7. DESCRIPTION****CONDITION**☐ excellent☒ good☐ fair☐ deteriorated☐ ruins☐ unexposed**CHECK ONE**☐ unaltered☐ altered**CHECK ONE**☐ original site☐ moved**date****DESCRIBE THE PRESENT AND ORIGINAL (IF KNOWN) PHYSICAL APPEARANCE**

630  
49  
C. 1910  
0000  
10000

embrecated shingles in pediments  
neo-classical front porch  
brick foundation  
two beveled bay windows on west side  
rear one story garage addition  
one story outbuilding in back

2 1/2 - 1  
00M  
21  
20 22  
CM  
63  
30  
6A  
1R

7. SIGNIFICANCE

PERIOD	AREAS OF SIGNIFICANCE - CHECK AND JUSTIFY BELOW			
<input type="checkbox"/> prehistoric	<input type="checkbox"/> archeology-prehistoric	<input type="checkbox"/> community planning	<input type="checkbox"/> landscape architecture	<input type="checkbox"/> religion
<input type="checkbox"/> 1400-1499	<input type="checkbox"/> archeology-historic	<input type="checkbox"/> conservation	<input type="checkbox"/> law	<input type="checkbox"/> science
<input type="checkbox"/> 1500-1599	<input type="checkbox"/> agriculture	<input type="checkbox"/> economics	<input type="checkbox"/> literature	<input type="checkbox"/> sculpture
<input type="checkbox"/> 1600-1699	<input type="checkbox"/> architecture	<input type="checkbox"/> education	<input type="checkbox"/> military	<input type="checkbox"/> social /
<input type="checkbox"/> 1700-1799	<input type="checkbox"/> art	<input type="checkbox"/> engineering	<input type="checkbox"/> music	<input type="checkbox"/> humanitarian
<input type="checkbox"/> 1800-1899	<input type="checkbox"/> commerce	<input type="checkbox"/> exploration/settlement	<input type="checkbox"/> philosophy	<input type="checkbox"/> theater
<input type="checkbox"/> 1900 -	<input type="checkbox"/> communications	<input type="checkbox"/> industry	<input type="checkbox"/> politics/government	<input type="checkbox"/> transportation
		<input type="checkbox"/> invention		<input type="checkbox"/> other (specify)

SPECIFIC DATES	BUILDER/ARCHITECT
----------------	-------------------

STATEMENT OF SIGNIFICANCE (IN ONE PARAGRAPH)

9. MAJOR BIBLIOGRAPHICAL REFERENCES

10. GEOGRAPHICAL DATA

ACREAGE OF PROPERTY	QUADRANGLE NAME	SCALE			
UTM REFERENCES					
A	<table><tr><td>ZONE</td><td>EASTING</td><td>NORTHING</td></tr></table>	ZONE	EASTING	NORTHING	B
ZONE	EASTING	NORTHING			
C	<table><tr><td>ZONE</td><td>EASTING</td><td>NORTHING</td></tr></table>	ZONE	EASTING	NORTHING	D
ZONE	EASTING	NORTHING			

VERBAL BOUNDARY DESCRIPTION AND JUSTIFICATION

11. FORM PREPARED BY

NAME / TITLE	Kristen and Lynn Morrow
ORGANIZATION	Missouri Valley Regional Planning Commission
ADDRESS	1 S. Insv, Marshall, Mo. 65055
DATE	/83





**1. NAME**

HISTORIC

SA 15-002-140

AND/OR COMMON Willis: T.L. Yancey residence

**2. LOCATION**

STREET &amp; NUMBER 504 E. Arrow

CITY, TOWN Marshall VICINITY OF

STATE Missouri CODE COUNTY Saline CODE 65340

**3. CLASSIFICATION**

CATEGORY

☐ district☒ building(s)☐ structure☐ site☐ object

OWNERSHIP

☐ public☒ private☐ both

PUBLIC ACQUISITION

☐ in process☐ being considered

STATUS

☒ occupied☐ unoccupied☐ work in progress

ACCESSIBLE

☐ yes: restricted☐ yes: unrestricted☐ no

PRESENT USE

☐ agriculture☐ commercial☐ educational☐ entertainment☐ government☐ industrial☐ military☐ museum☐ park☒ private residence☐ religious☐ scientific☐ transportation☐ other:**4. OWNER OF PROPERTY**

NAME T.L. Yancey

STREET &amp; NUMBER 504 E. Arrow

CITY, TOWN Marshall VICINITY OF

STATE Missouri

**5. LOCATION OF LEGAL DESCRIPTION**

Recorder of Deeds, Saline County courthouse, Marshall

**6. REPRESENTATION IN EXISTING SURVEYS**

TITLE DETERMINED ELIGIBLE? YES NO FEDERAL STATE COUNTY

N/A

**7. DESCRIPTION**

CONDITION

☐ excellent☐ good☒ fair☐ deteriorated☐ ruins☐ unexposed

CHECK ONE

☐ unaltered☐ altered

CHECK ONE

☐ original site☐ moved

date

DESCRIBE THE PRESENT AND ORIGINAL (IF KNOWN) PHYSICAL APPEARANCE

630  
40 brick foundation

C, 1880 bellcast, embreicated shingles around middle

C, 1880 beveled bay window on east side

1880 embreicated shingles in front pediment

frame gabled outbuilding in rear

"style" next to the road at head of sidewalk leading to house

2  
100  
21 22  
20  
Cm  
63  
30  
Cm  
12

8. SIGNIFICANCE

PERIOD	AREAS OF SIGNIFICANCE	CHECK AND JUSTIFY BELOW		
<input type="checkbox"/> prehistoric	<input type="checkbox"/> archeology-prehistoric	<input type="checkbox"/> community planning	<input type="checkbox"/> landscape architecture	<input type="checkbox"/> religion
<input type="checkbox"/> 1400-1499	<input type="checkbox"/> archeology-historic	<input type="checkbox"/> conservation	<input type="checkbox"/> law	<input type="checkbox"/> science
<input type="checkbox"/> 1500-1599	<input type="checkbox"/> agriculture	<input type="checkbox"/> economics	<input type="checkbox"/> literature	<input type="checkbox"/> sculpture
<input type="checkbox"/> 1600-1699	<input type="checkbox"/> architecture	<input type="checkbox"/> education	<input type="checkbox"/> military	<input type="checkbox"/> social /
<input type="checkbox"/> 1700-1799	<input type="checkbox"/> art	<input type="checkbox"/> engineering	<input type="checkbox"/> music	<input type="checkbox"/> humanitarian
<input checked="" type="checkbox"/> 1800-1899	<input type="checkbox"/> commerce	<input type="checkbox"/> exploration/settlement	<input type="checkbox"/> philosophy	<input type="checkbox"/> theater
<input type="checkbox"/> 1900 -	<input type="checkbox"/> communications	<input type="checkbox"/> industry	<input type="checkbox"/> politics/government	<input type="checkbox"/> transportation
		<input type="checkbox"/> invention		<input type="checkbox"/> other (specify)

SPECIFIC DATES c. 1880 BUILDER/ARCHITECT \_\_\_\_\_

STATEMENT OF SIGNIFICANCE (IN ONE PARAGRAPH)

Prior to Yancey's occupation the house was owned and occupied by Sheriff Willis. Yancey first came to Marshall in 1906 and has lived in this house since 1932.

9. MAJOR BIBLIOGRAPHICAL REFERENCES

Marshall Historic Sites Tour, April 29, 1978

10. GEOGRAPHICAL DATA

ACREAGE OF PROPERTY \_\_\_\_\_ QUADRANGLE NAME \_\_\_\_\_ SCALE \_\_\_\_\_

UTM REFERENCES

A	<input type="text"/>	<input type="text"/>	<input type="text"/>
	ZONE	EASTING	NORTHING
C	<input type="text"/>	<input type="text"/>	<input type="text"/>
B	<input type="text"/>	<input type="text"/>	<input type="text"/>
	ZONE	EASTING	NORTHING
D	<input type="text"/>	<input type="text"/>	<input type="text"/>

VERBAL BOUNDARY DESCRIPTION AND JUSTIFICATION

11. FORM PREPARED BY

NAME / TITLE Kristen and Lynn Morrow

ORGANIZATION Missouri Valley Regional Planning Commission

DATE 2 S. runs k, Marshall Miss, 6/83







**1. NAME** SA-AS-002-011

**HISTORIC** W.A. McBride;  
**AND/OR COMMON** Woods residence

**2. LOCATION** nat ent

**STREET & NUMBER** 509 E. Arrow  
**CITY, TOWN** Marshall **VICINITY OF**  
**STATE** Missouri **CODE** **COUNTY** Saline **CODE** 65340

**3. CLASSIFICATION**

<b>CATEGORY</b>	<b>OWNERSHIP</b>	<b>STATUS</b>	<b>PRESENT USE</b>
<input type="checkbox"/> district	<input type="checkbox"/> public	<input checked="" type="checkbox"/> occupied	<input type="checkbox"/> agriculture
<input checked="" type="checkbox"/> building(s)	<input checked="" type="checkbox"/> private	<input type="checkbox"/> unoccupied	<input type="checkbox"/> commercial
<input type="checkbox"/> structure	<input type="checkbox"/> both	<input type="checkbox"/> work in progress	<input type="checkbox"/> educational
<input type="checkbox"/> site	<b>PUBLIC ACQUISITION</b>	<b>ACCESSIBLE</b>	<input checked="" type="checkbox"/> private residence
<input type="checkbox"/> object	<input type="checkbox"/> in process	<input type="checkbox"/> yes: restricted	<input type="checkbox"/> religious
	<input type="checkbox"/> being considered	<input type="checkbox"/> yes: unrestricted	<input type="checkbox"/> scientific
		<input type="checkbox"/> no	<input type="checkbox"/> transportation
			<input type="checkbox"/> other:

**4. OWNER OF PROPERTY**

**NAME** John Woods  
**STREET & NUMBER** 509 E. Arrow  
**CITY, TOWN** Marshall **VICINITY OF** **STATE** Missouri

**5. LOCATION OF LEGAL DESCRIPTION**

Recorder of Deeds, Saline County courthouse, Marshall

**6. REPRESENTATION IN EXISTING SURVEYS**

**TITLE** **DETERMINED ELIGIBLE?** ☐ YES ☐ NO ☐ FEDERAL ☐ STATE ☐ COUNTY

N/A

**7. DESCRIPTION**

<b>CONDITION</b>	<b>CHECK ONE</b>	<b>CHECK ONE</b>
<input type="checkbox"/> excellent	<input type="checkbox"/> deteriorated	<input type="checkbox"/> unaltered
<input checked="" type="checkbox"/> good	<input type="checkbox"/> ruins	<input type="checkbox"/> altered
<input type="checkbox"/> fair	<input type="checkbox"/> unexposed	<input type="checkbox"/> original site
		<input type="checkbox"/> moved

DESCRIBE THE PRESENT AND ORIGINAL (IF KNOWN) PHYSICAL APPEARANCE

sits on old house site

frame outbuilding in rear

original house was two story frame

## 8. SIGNIFICANCE

PERIOD	AREAS OF SIGNIFIC.	- CHECK AND JUSTIFY BELOW			
<input type="checkbox"/> prehistoric	<input type="checkbox"/> archeology-prehistoric	<input type="checkbox"/> community planning	<input type="checkbox"/> landscape architecture	<input type="checkbox"/> religion	
<input type="checkbox"/> 1400-1499	<input type="checkbox"/> archeology-historic	<input type="checkbox"/> conservation	<input type="checkbox"/> law	<input type="checkbox"/> science	
<input type="checkbox"/> 1500-1599	<input type="checkbox"/> agriculture	<input type="checkbox"/> economics	<input type="checkbox"/> literature	<input type="checkbox"/> sculpture	
<input type="checkbox"/> 1600-1699	<input type="checkbox"/> architecture	<input type="checkbox"/> education	<input type="checkbox"/> military	<input type="checkbox"/> social /	
<input type="checkbox"/> 1700-1799	<input type="checkbox"/> art	<input type="checkbox"/> engineering	<input type="checkbox"/> music	<input type="checkbox"/> humanitarian	
<input type="checkbox"/> 1800-1899	<input type="checkbox"/> commerce	<input type="checkbox"/> exploration/settlement	<input type="checkbox"/> philosophy	<input type="checkbox"/> theater	
<input checked="" type="checkbox"/> 1900 -	<input type="checkbox"/> communications	<input type="checkbox"/> industry	<input type="checkbox"/> politics/government	<input type="checkbox"/> transportation	
		<input type="checkbox"/> invention		<input type="checkbox"/> other (specify)	

SPECIFIC DATES

BUILDER/ARCHITECT

STATEMENT OF SIGNIFICANCE (IN ONE PARAGRAPH)

modern one story ranch sits on the site of the old W.A. McBride residence (1910)

## 9. MAJOR BIBLIOGRAPHICAL REFERENCES

McChesney, 1910

## 10. GEOGRAPHICAL DATA

ACREAGE OF PROPERTY \_\_\_\_\_ QUADRANGLE NAME \_\_\_\_\_ SCALE \_\_\_\_\_

UTM REFERENCES

A	<input type="text"/>	<input type="text"/>	<input type="text"/>
	ZONE	EASTING	NORTHING

B	<input type="text"/>	<input type="text"/>	<input type="text"/>
	ZONE	EASTING	NORTHING

VERBAL BOUNDARY DESCRIPTION AND JUSTIFICATION

## 11. FORM PREPARED BY


NAME / TITLE Kristen and Lynn Morrow  
 ORGANIZATION Missouri Valley Regional Planning Commission

ESS 52 run k, hal miss i

DATE 11/83







1910



**1. NAME**

HISTORIC P.H. Rea;  
AND/OR COMMON Searfoss residence

SA-AP-6-1-1942

**2. LOCATION**

STREET & NUMBER 512 E. Arrow

CITY, TOWN Marshall

VICINITY OF

STATE Missouri

CODE

COUNTY Saline

CODE 65340

**3. CLASSIFICATION**

CATEGORY	OWNERSHIP	STATUS	PRESENT USE
<u>  </u> district	<u>  </u> public	<u>X</u> occupied	<u>  </u> agriculture
<u>X</u> building(s)	<u>X</u> private	<u>  </u> unoccupied	<u>X</u> commercial
<u>  </u> structure	<u>  </u> both	<u>  </u> work in progress	<u>  </u> educational
<u>  </u> site	PUBLIC ACQUISITION	ACCESSIBLE	<u>  </u> entertainment
<u>  </u> object	<u>  </u> in process	<u>  </u> yes: restricted	<u>  </u> government
	<u>  </u> being considered	<u>  </u> yes: unrestricted	<u>  </u> industrial
		<u>  </u> no	<u>  </u> military
			<u>  </u> museum
			<u>  </u> park
			<u>X</u> private residence
			<u>  </u> religious
			<u>  </u> scientific
			<u>  </u> transportation
			<u>X</u> other: apts.

**4. OWNER OF PROPERTY**

NAME John Searfoss

STREET & NUMBER 512 E. Arrow

CITY, TOWN Marshall

VICINITY OF

STATE Missouri

**5. LOCATION OF LEGAL DESCRIPTION**

Recorder of Deeds, Saline County courthouse, Marshall

**6. REPRESENTATION IN EXISTING SURVEYS**

TITLE DETERMINED ELIGIBLE?    YES    NO    FEDERAL    STATE    COUNTY   

N/A

**7. DESCRIPTION**

CONDITION	CHECK ONE	CHECK ONE
<u>  </u> excellent	<u>  </u> deteriorated	<u>  </u> original site
<u>  </u> good	<u>  </u> ruins	<u>  </u> moved
<u>X</u> fair	<u>  </u> unexposed	date <u>  </u>

DESCRIBE THE PRESENT AND ORIGINAL (IF KNOWN) PHYSICAL APPEARANCE

beveled bay window on west side

stone foundation

"style" by road in front of sidewalk leading to house

has been subdivided into apartments

garage outbuilding SE of house

excellent Edwardian villa pattern book house

26

100

21

22 20

6m

68

70 00

40

60A 100

100

8. SIGNIFICANCE

PERIOD	AREAS OF SIGNIFICANCE - CHECK ALL THAT JUSTIFY BELOW			
<input type="checkbox"/> prehistoric	<input type="checkbox"/> archeology - prehistoric	<input type="checkbox"/> comm. / planning	<input type="checkbox"/> landscape architecture	<input type="checkbox"/> religion
<input type="checkbox"/> 1400-1499	<input type="checkbox"/> archeology - historic	<input type="checkbox"/> conservation	<input type="checkbox"/> law	<input type="checkbox"/> science
<input type="checkbox"/> 1500-1599	<input type="checkbox"/> agriculture	<input type="checkbox"/> economics	<input type="checkbox"/> literature	<input type="checkbox"/> sculpture
<input type="checkbox"/> 1600-1699	<input type="checkbox"/> architecture	<input type="checkbox"/> education	<input type="checkbox"/> military	<input type="checkbox"/> social /
<input type="checkbox"/> 1700-1799	<input type="checkbox"/> art	<input type="checkbox"/> engineering	<input type="checkbox"/> music	<input type="checkbox"/> humanitarian
<input type="checkbox"/> 1800-1899	<input type="checkbox"/> commerce	<input type="checkbox"/> exploration/settlement	<input type="checkbox"/> philosophy	<input type="checkbox"/> theater
<input checked="" type="checkbox"/> 1900 -	<input type="checkbox"/> communications	<input type="checkbox"/> industry	<input type="checkbox"/> politics/government	<input type="checkbox"/> transportation
		<input type="checkbox"/> invention		<input type="checkbox"/> other (specify)

SPECIFIC DATES	c. 1885	BUILDER/ARCHITECT
----------------	---------	-------------------

STATEMENT OF SIGNIFICANCE (IN ONE PARAGRAPH)

1910 - P.H. Rea residence

House has been an apartment complex for many years

9. MAJOR BIBLIOGRAPHICAL REFERENCES

Marshall Historic Sites Tour, April 29, 1978

McChesney, 1910

10. GEOGRAPHICAL DATA

ACREAGE OF PROPERTY	QUADRANGLE NAME	SCALE
---------------------	-----------------	-------

UTM REFERENCES

A	<input type="text"/>	<input type="text"/>	<input type="text"/>	B	<input type="text"/>	<input type="text"/>	<input type="text"/>
	ZONE	EASTING	NORTHING		ZONE	EASTING	NORTHING
C	<input type="text"/>	<input type="text"/>	<input type="text"/>	D	<input type="text"/>	<input type="text"/>	<input type="text"/>

VERBAL BOUNDARY DESCRIPTION AND JUSTIFICATION

11. FORM PREPARED BY

NAME / TITLE	Kristen and Lynn Morrow
ORGANIZATION	Missouri Valley Regional Planning Commission
ESS	Liv S. Brunswick, Marshall, Missouri 65650
DATE	02







1910

1910



SA 42-142

<b>1. NAME</b>				
HISTORIC		Leonard Van Dyke		
AND/OR COMMON		Ray Franklin residence		
<b>2. LOCATION</b>				
STREET & NUMBER		513 E. Arrow		
CITY, TOWN		Marshall		
STATE		MISSOURI	COUNTY	Saline
		CODE		65340
<b>3. CLASSIFICATION</b>				
CATEGORY	OWNERSHIP	STATUS	PRESENT USE	
<input type="checkbox"/> district	<input type="checkbox"/> public	<input checked="" type="checkbox"/> occupied	<input type="checkbox"/> agriculture	<input type="checkbox"/> museum
<input checked="" type="checkbox"/> building(s)	<input checked="" type="checkbox"/> private	<input type="checkbox"/> unoccupied	<input type="checkbox"/> commercial	<input type="checkbox"/> park
<input type="checkbox"/> structure	<input type="checkbox"/> both	<input type="checkbox"/> work in progress	<input type="checkbox"/> educational	<input checked="" type="checkbox"/> private residence
<input type="checkbox"/> site	PUBLIC ACQUISITION	ACCESSIBLE	<input type="checkbox"/> entertainment	<input type="checkbox"/> religious
<input type="checkbox"/> object	<input type="checkbox"/> in process	<input type="checkbox"/> yes: restricted	<input type="checkbox"/> government	<input type="checkbox"/> scientific
	<input type="checkbox"/> being considered	<input type="checkbox"/> yes: unrestricted	<input type="checkbox"/> industrial	<input type="checkbox"/> transportation
		<input type="checkbox"/> no	<input type="checkbox"/> military	<input type="checkbox"/> other:
<b>4. OWNER OF PROPERTY</b>				
NAME		Ray Franklin		
STREET & NUMBER		513 E. Arrow		
CITY, TOWN		VICINITY OF		STATE Missouri
<b>5. LOCATION OF LEGAL DESCRIPTION</b>				

Recorder of Deeds, Saline County courthouse, Marshall

#### 6. REPRESENTATION IN EXISTING SURVEYS

TITLE \_\_\_\_\_ DETERMINED ELIGIBLE? \_\_\_\_\_ YES \_\_\_\_\_ NO \_\_\_\_\_ FEDERAL \_\_\_\_\_ STATE \_\_\_\_\_ COUNTY \_\_\_\_\_

N/A

#### 7. DESCRIPTION

CONDITION		CHECK ONE	CHECK ONE	
<input type="checkbox"/> excellent	<input type="checkbox"/> deteriorated	<input type="checkbox"/> unaltered	<input type="checkbox"/> original site	
<input checked="" type="checkbox"/> good	<input type="checkbox"/> ruins	<input type="checkbox"/> altered	<input type="checkbox"/> moved	date _____
<input type="checkbox"/> fair	<input type="checkbox"/> unexposed			

DESCRIBE THE PRESENT AND ORIGINAL (IF KNOWN) PHYSICAL APPEARANCE

030 bottom story is brick; top story, shingled  
 176 90° bay window on west side  
 170 lower story beveled bay on east side

2 1/2  
 40  
 30 25  
 20 30  
 50  
 60  
 70  
 80  
 90  
 100  
 110  
 120  
 130  
 140  
 150  
 160  
 170  
 180  
 190  
 200  
 210  
 220  
 230  
 240  
 250  
 260  
 270  
 280  
 290  
 300  
 310  
 320  
 330  
 340  
 350  
 360  
 370  
 380  
 390  
 400  
 410  
 420  
 430  
 440  
 450  
 460  
 470  
 480  
 490  
 500  
 510  
 520  
 530  
 540  
 550  
 560  
 570  
 580  
 590  
 600  
 610  
 620  
 630  
 640  
 650  
 660  
 670  
 680  
 690  
 700  
 710  
 720  
 730  
 740  
 750  
 760  
 770  
 780  
 790  
 800  
 810  
 820  
 830  
 840  
 850  
 860  
 870  
 880  
 890  
 900  
 910  
 920  
 930  
 940  
 950  
 960  
 970  
 980  
 990  
 1000

## 8. SIGNIFICANCE

PERIOD	AREAS OF SIGNIFICANCE CHECK AND JUSTIFY BELOW			
<input type="checkbox"/> prehistoric	<input type="checkbox"/> archeology-prehistoric	<input type="checkbox"/> community planning	<input type="checkbox"/> landscape architecture	<input type="checkbox"/> religion
<input type="checkbox"/> 1400-1499	<input type="checkbox"/> archeology-historic	<input type="checkbox"/> conservation	<input type="checkbox"/> law	<input type="checkbox"/> science
<input type="checkbox"/> 1500-1599	<input type="checkbox"/> agriculture	<input type="checkbox"/> economics	<input type="checkbox"/> literature	<input type="checkbox"/> sculpture
<input type="checkbox"/> 1600-1699	<input type="checkbox"/> architecture	<input type="checkbox"/> education	<input type="checkbox"/> military	<input type="checkbox"/> social /
<input type="checkbox"/> 1700-1799	<input type="checkbox"/> art	<input type="checkbox"/> engineering	<input type="checkbox"/> music	<input type="checkbox"/> humanitarian
<input type="checkbox"/> 1800-1899	<input type="checkbox"/> commerce	<input type="checkbox"/> exploration/settlement	<input type="checkbox"/> philosophy	<input type="checkbox"/> theater
<input type="checkbox"/> 1900 -	<input type="checkbox"/> communications	<input type="checkbox"/> industry	<input type="checkbox"/> politics/government	<input type="checkbox"/> transportation
		<input type="checkbox"/> invention		<input type="checkbox"/> other (specify)

SPECIFIC DATES \_\_\_\_\_ BUILDER/ARCHITECT \_\_\_\_\_

STATEMENT OF SIGNIFICANCE (IN ONE PARAGRAPH)

1910 - Leonard Van Dyke residence

## 9. MAJOR BIBLIOGRAPHICAL REFERENCES

McChesney, 1910

## 10. GEOGRAPHICAL DATA

ACREAGE OF PROPERTY \_\_\_\_\_ QUADRANGLE NAME \_\_\_\_\_ SCALE \_\_\_\_\_

UTM REFERENCES

A	<input type="text"/>	<input type="text"/>	<input type="text"/>
	ZONE	EASTING	NORTHING

B	<input type="text"/>	<input type="text"/>	<input type="text"/>
	ZONE	EASTING	NORTHING

C	<input type="text"/>	<input type="text"/>	<input type="text"/>
---	----------------------	----------------------	----------------------

D	<input type="text"/>	<input type="text"/>	<input type="text"/>
---	----------------------	----------------------	----------------------

VERBAL BOUNDARY DESCRIPTION AND JUSTIFICATION

## 11. FORM PREPARED BY

NAME / TITLE Kristen and Lynn Morrow  
 ORGANIZATION Missouri Valley Regional Planning Commission

ESS 112 S. Brunswick, Marshall, Miss. 39066

DATE /83







PHOTOS BY MCCHESENEY

1910



**1. NAME**

**HISTORIC** SA 1911-0411

**AND/OR COMMON** Ratcliffe residence

**2. LOCATION**

**STREET & NUMBER** 516 E. Arrow

**CITY, TOWN** Marshall **VICINITY OF**

**STATE** Missouri **CODE** **COUNTY** Saline **CODE** 65340

**3. CLASSIFICATION**

<b>CATEGORY</b>	<b>OWNERSHIP</b>	<b>STATUS</b>	<b>PRESENT USE</b>
<input type="checkbox"/> district	<input type="checkbox"/> public	<input checked="" type="checkbox"/> occupied	<input type="checkbox"/> agriculture
<input checked="" type="checkbox"/> building(s)	<input checked="" type="checkbox"/> private	<input type="checkbox"/> unoccupied	<input type="checkbox"/> commercial
<input type="checkbox"/> structure	<input type="checkbox"/> both	<input type="checkbox"/> work in progress	<input type="checkbox"/> educational
<input type="checkbox"/> site	<b>PUBLIC ACQUISITION</b>	<b>ACCESSIBLE</b>	<input checked="" type="checkbox"/> private residence
<input type="checkbox"/> object	<input type="checkbox"/> in process	<input type="checkbox"/> yes: restricted	<input type="checkbox"/> religious
	<input type="checkbox"/> being considered	<input type="checkbox"/> yes: unrestricted	<input type="checkbox"/> scientific
		<input type="checkbox"/> no	<input type="checkbox"/> industrial
			<input type="checkbox"/> military
			<input type="checkbox"/> other:

**4. OWNER OF PROPERTY**

**NAME** Paul Ratcliffe

**STREET & NUMBER** 516 E. Arrow

**CITY, TOWN** Marshall **VICINITY OF** **STATE** Missouri

**5. LOCATION OF LEGAL DESCRIPTION**

Recorder of Deeds, Saline County courthouse, Marshall

**6. REPRESENTATION IN EXISTING SURVEYS**

**TITLE** **DETERMINED ELIGIBLE?** ☐ YES ☐ NO ☐ FEDERAL ☐ STATE ☐ COUNTY

N/A

**7. DESCRIPTION**

<b>CONDITION</b>	<b>CHECK ONE</b>	<b>CHECK ONE</b>
<input type="checkbox"/> excellent	<input type="checkbox"/> deteriorated	<input type="checkbox"/> original site
<input checked="" type="checkbox"/> good	<input type="checkbox"/> ruins	<input type="checkbox"/> moved
<input type="checkbox"/> fair	<input type="checkbox"/> unexposed	<b>date</b>

**DESCRIBE THE PRESENT AND ORIGINAL (IF KNOWN) PHYSICAL APPEARANCE**

030 embricated shingles on front beveled bay

40 back addition c. 1900

0170 orchard, garden, grape arbor in rear

01700 had lawn tennis court in year ----

back lot extends to Washington Street

had been rental apartments, but partitions have been removed - house is being restored

PERIOD	AREAS OF SIGNIFICANCE	CHECK AND JUSTIFY BELOW			
<input type="checkbox"/> prehistoric	<input type="checkbox"/> archeology-prehistoric	<input type="checkbox"/> community planning	<input type="checkbox"/> landscape architecture	<input type="checkbox"/> religion	
<input type="checkbox"/> 1400-1499	<input type="checkbox"/> archeology-historic	<input type="checkbox"/> conservation	<input type="checkbox"/> law	<input type="checkbox"/> science	
<input type="checkbox"/> 1500-1599	<input type="checkbox"/> agriculture	<input type="checkbox"/> economics	<input type="checkbox"/> literature	<input type="checkbox"/> sculpture	
<input type="checkbox"/> 1600-1699	<input type="checkbox"/> architecture	<input type="checkbox"/> education	<input type="checkbox"/> military	<input type="checkbox"/> social /	
<input type="checkbox"/> 1700-1799	<input type="checkbox"/> art	<input type="checkbox"/> engineering	<input type="checkbox"/> music	<input type="checkbox"/> humanitarian	
<input type="checkbox"/> 1800-1899	<input type="checkbox"/> commerce	<input type="checkbox"/> exploration/settlement	<input type="checkbox"/> philosophy	<input type="checkbox"/> theater	
<input type="checkbox"/> 1900 -	<input type="checkbox"/> communications	<input type="checkbox"/> industry	<input type="checkbox"/> politics/government	<input type="checkbox"/> transportation	
		<input type="checkbox"/> invention		<input type="checkbox"/> other (specify)	

SPECIFIC DATES	BUILDER/ARCHITECT
----------------	-------------------

STATEMENT OF SIGNIFICANCE (IN ONE PARAGRAPH)

9. MAJOR BIBLIOGRAPHICAL REFERENCES

10. GEOGRAPHICAL DATA

ACREAGE OF PROPERTY	QUADRANGLE NAME	SCALE							
UTM REFERENCES									
A	<table border="1"><tr><td>ZONE</td><td>EASTING</td><td>NORTHING</td></tr></table>	ZONE	EASTING	NORTHING	B	<table border="1"><tr><td>ZONE</td><td>EASTING</td><td>NORTHING</td></tr></table>	ZONE	EASTING	NORTHING
ZONE	EASTING	NORTHING							
ZONE	EASTING	NORTHING							
C	<table border="1"><tr><td>ZONE</td><td>EASTING</td><td>NORTHING</td></tr></table>	ZONE	EASTING	NORTHING	D	<table border="1"><tr><td>ZONE</td><td>EASTING</td><td>NORTHING</td></tr></table>	ZONE	EASTING	NORTHING
ZONE	EASTING	NORTHING							
ZONE	EASTING	NORTHING							

VERBAL BOUNDARY DESCRIPTION AND JUSTIFICATION

11. FORM PREPARED BY

NAME / TITLE	Kristen and Lynn Morrow
ORGANIZATION	Missouri Valley Regional Planning Commission
ADDRESS	1102 S. Brunswick, Marshall, Missouri 65401
DATE	



**1. NAME**

SA-AD-043

**HISTORIC****AND/OR COMMON** Zeysing residence

not

**2. LOCATION**

entered

**STREET & NUMBER** 519 E. Arrow**CITY, TOWN** Marshall

VICINITY OF

**STATE** Missouri**CODE****COUNTY**

Saline

**CODE** 65340**3. CLASSIFICATION****CATEGORY**☐ district☒ building(s)☐ structure☐ site☐ object**OWNERSHIP**☐ public☒ private☐ both**PUBLIC ACQUISITION**☐ in process☐ being considered**STATUS**☒ occupied☐ unoccupied☐ work in progress**ACCESSIBLE**☐ yes: restricted☐ yes: unrestricted☐ no**PRESENT USE**☐ agriculture☐ commercial☐ educational☐ entertainment☐ government☐ industrial☐ military☐ museum☐ park☒ private residence☐ religious☐ scientific☐ transportation☐ other:**4. OWNER OF PROPERTY****NAME** Robert Zeysing**STREET & NUMBER** 519 E. Arrow**CITY, TOWN** Marshall

VICINITY OF

**STATE** Missouri**5. LOCATION OF LEGAL DESCRIPTION**

Recorder of Deeds, Saline County courthouse, Marshall

**6. REPRESENTATION IN EXISTING SURVEYS****TITLE****DETERMINED ELIGIBLE?** YES NO FEDERAL STATE COUNTY

N/A

**7. DESCRIPTION****CONDITION**☐ excellent☐ good☐ fair☐ deteriorated☐ ruins☐ unexposed**CHECK ONE**☐ unaltered☐ altered**CHECK ONE**☐ original site☐ moved

date

**DESCRIBE THE PRESENT AND ORIGINAL (IF KNOWN) PHYSICAL APPEARANCE**

colonial ranch style replaced older house that burned c. 25 years ago



DATE \_\_\_\_\_



1. NAME SA AS-01-20046

HISTORIC

AND/OR COMMON McKinney Remodeling and Construction

2. LOCATION

STREET & NUMBER 525 E. Arrow

CITY, TOWN Marshall VICINITY OF \_\_\_\_\_

STATE Missouri CODE \_\_\_\_\_ COUNTY Saline CODE 65340

3. CLASSIFICATION

CATEGORY	OWNERSHIP	STATUS	PRESENT USE
<input type="checkbox"/> district	<input type="checkbox"/> public	<input checked="" type="checkbox"/> occupied	<input type="checkbox"/> agriculture
<input checked="" type="checkbox"/> building(s)	<input checked="" type="checkbox"/> private	<input type="checkbox"/> unoccupied	<input checked="" type="checkbox"/> commercial
<input type="checkbox"/> structure	<input type="checkbox"/> both	<input type="checkbox"/> work in progress	<input type="checkbox"/> educational
<input type="checkbox"/> site	PUBLIC ACQUISITION	ACCESSIBLE	<input type="checkbox"/> entertainment
<input type="checkbox"/> object	<input type="checkbox"/> in process	<input type="checkbox"/> yes: restricted	<input type="checkbox"/> government
	<input type="checkbox"/> being considered	<input type="checkbox"/> yes: unrestricted	<input type="checkbox"/> industrial
		<input type="checkbox"/> no	<input type="checkbox"/> military
			<input type="checkbox"/> museum
			<input type="checkbox"/> park
			<input checked="" type="checkbox"/> private residence
			<input type="checkbox"/> religious
			<input type="checkbox"/> scientific
			<input type="checkbox"/> transportation
			<input type="checkbox"/> other: _____

4. OWNER OF PROPERTY

NAME Kevin McKinney

STREET & NUMBER 525 E. Arrow

CITY, TOWN Marshall VICINITY OF \_\_\_\_\_ STATE Missouri

5. LOCATION OF LEGAL DESCRIPTION

Recorder of Deeds, Saline County courthouse, Marshall

6. REPRESENTATION IN EXISTING SURVEYS

TITLE \_\_\_\_\_ DETERMINED ELIGIBLE? ☐ YES ☐ NO ☐ FEDERAL ☐ STATE ☐ COUNTY \_\_\_\_\_

N/A

7. DESCRIPTION

CONDITION	CHECK ONE	CHECK ONE	
<input type="checkbox"/> excellent	<input type="checkbox"/> deteriorated	<input type="checkbox"/> unaltered	<input type="checkbox"/> original site
<input checked="" type="checkbox"/> good	<input type="checkbox"/> ruins	<input type="checkbox"/> altered	<input type="checkbox"/> moved
<input type="checkbox"/> fair	<input type="checkbox"/> unexposed		date _____

DESCRIBE THE PRESENT AND ORIGINAL (IF KNOWN) PHYSICAL APPEARANCE

79 stucco

stone walk leading to front door

patio in rear

2

11/15

401

5000

100

100

01

00

00

**DAT**





1. NAME SA-1A-603-047

HISTORIC

AND/OR COMMON Dr. John Hall residence

2. LOCATION

STREET & NUMBER 526 E. Arrow

CITY, TOWN Marshall VICINITY OF \_\_\_\_\_

STATE Missouri CODE \_\_\_\_\_ COUNTY Saline CODE 65340

3. CLASSIFICATION

CATEGORY	OWNERSHIP	STATUS	PRESENT USE
<input type="checkbox"/> district	<input type="checkbox"/> public	<input checked="" type="checkbox"/> occupied	<input type="checkbox"/> agriculture <input type="checkbox"/> museum
<input checked="" type="checkbox"/> building(s)	<input checked="" type="checkbox"/> private	<input type="checkbox"/> unoccupied	<input type="checkbox"/> commercial <input type="checkbox"/> park
<input type="checkbox"/> structure	<input type="checkbox"/> both	<input type="checkbox"/> work in progress	<input type="checkbox"/> educational <input checked="" type="checkbox"/> private residence
<input type="checkbox"/> site	PUBLIC ACQUISITION	ACCESSIBLE	<input type="checkbox"/> entertainment <input type="checkbox"/> religious
<input type="checkbox"/> object	<input type="checkbox"/> in process	<input type="checkbox"/> yes: restricted	<input type="checkbox"/> government <input type="checkbox"/> scientific
	<input type="checkbox"/> being considered	<input type="checkbox"/> yes: unrestricted	<input type="checkbox"/> industrial <input type="checkbox"/> transportation
		<input type="checkbox"/> no	<input type="checkbox"/> military <input type="checkbox"/> other: _____

4. OWNER OF PROPERTY

NAME Louise Hall Bagby

STREET & NUMBER 526 E. Arrow

CITY, TOWN Marshall VICINITY OF \_\_\_\_\_ STATE Missouri

5. LOCATION OF LEGAL DESCRIPTION

Recorder of Deeds, Saline County courthouse, Marshall

6. REPRESENTATION IN EXISTING SURVEYS

TITLE \_\_\_\_\_ DETERMINED ELIGIBLE? ☐ YES ☐ NO ☐ FEDERAL ☐ STATE ☐ COUNTY \_\_\_\_\_

N/A

7. DESCRIPTION

CONDITION	CHECK ONE	CHECK ONE
<input type="checkbox"/> excellent	<input type="checkbox"/> unaltered	<input type="checkbox"/> original site
<input checked="" type="checkbox"/> good	<input type="checkbox"/> altered	<input type="checkbox"/> moved
<input type="checkbox"/> fair	<input type="checkbox"/> unexposed	date _____

DESCRIBE THE PRESENT AND ORIGINAL (IF KNOWN) PHYSICAL APPEARANCE

40  
130  
11880  
1902  
1955

brick driveway and front walk  
brick foundation  
bay window on east side  
one room addition in rear  
1902 - second story added; removed in 1955  
original floors and fireplace mantels; fireplace tiles imported from Florence, Italy  
original doorbell and outdoor to indoor speaking tube  
contains many of original Hall furnishings.

1  
01  
20  
10  
03  
30  
0A  
15

8. SIGNIFICANCE

PERIOD	AREAS OF SIGNIFICANCE	- CHECK AND JUSTIFY BELOW			
<input type="checkbox"/> prehistoric	<input type="checkbox"/> archeology-prehistoric	<input type="checkbox"/> community planning	<input type="checkbox"/> landscape architecture	<input type="checkbox"/> religion	
<input type="checkbox"/> 1400-1499	<input type="checkbox"/> archeology-historic	<input type="checkbox"/> conservation	<input type="checkbox"/> law	<input type="checkbox"/> science	
<input type="checkbox"/> 1500-1599	<input type="checkbox"/> agriculture	<input type="checkbox"/> economics	<input type="checkbox"/> literature	<input type="checkbox"/> sculpture	
<input type="checkbox"/> 1600-1699	<input type="checkbox"/> architecture	<input type="checkbox"/> education	<input type="checkbox"/> military	<input type="checkbox"/> social /	
<input type="checkbox"/> 1700-1799	<input type="checkbox"/> art	<input type="checkbox"/> engineering	<input type="checkbox"/> music	<input type="checkbox"/> humanitarian	
<input checked="" type="checkbox"/> 1800-1899	<input type="checkbox"/> commerce	<input type="checkbox"/> exploration/settlement	<input type="checkbox"/> philosophy	<input type="checkbox"/> theater	
<input type="checkbox"/> 1900-	<input type="checkbox"/> communications	<input type="checkbox"/> industry	<input type="checkbox"/> politics/government	<input type="checkbox"/> transportation	
		<input type="checkbox"/> invention		<input type="checkbox"/> other (specify)	

SPECIFIC DATES c. 1880 BUILDER/ARCHITECT \_\_\_\_\_

STATEMENT OF SIGNIFICANCE (IN ONE PARAGRAPH)

Mr. Woodridge built house c. 1880

1882 house purchased by Dr. John Hall son of Matthew Walton Hall  
John Hall's son, John, Jr. continued to live in house after his father died. Hall, Jr.  
was reporter for Kansas City Star and news editor for Marshall Democrat-News

Louise Hall Bagby, also a local journalist, was John Hall, Jr.'s wife. After Hall  
died she married Bagby.

9. MAJOR BIBLIOGRAPHICAL REFERENCES

Marshall Historic Sites Tour, April 29, 1978

10. GEOGRAPHICAL DATA

ACREAGE OF PROPERTY \_\_\_\_\_ QUADRANGLE NAME \_\_\_\_\_ SCALE \_\_\_\_\_

UTM REFERENCES

A	<input type="text"/>	<input type="text"/>	<input type="text"/>	<input type="text"/>	B	<input type="text"/>	<input type="text"/>	<input type="text"/>	<input type="text"/>
	ZONE	EASTING		NORTHING		ZONE	EASTING		NORTHING
C	<input type="text"/>	<input type="text"/>	<input type="text"/>	<input type="text"/>	D	<input type="text"/>	<input type="text"/>	<input type="text"/>	<input type="text"/>

VERBAL BOUNDARY DESCRIPTION AND JUSTIFICATION

11. FORM PREPARED BY

NAME / TITLE Kristen and Lynn Morrow

ORGANIZATION Missouri Valley Regional Planning Commission

DATE 2 S uns ; , M Hall, issc , 6







**1. NAME**

**HISTORIC** SH 15-1-1-1-1-1

**AND/OR COMMON** Parks residence

**2. LOCATION**

**STREET & NUMBER** 529 E. Arrow

**CITY, TOWN** Marshall **VICINITY OF** \_\_\_\_\_

**STATE** Missouri **CODE** \_\_\_\_\_ **COUNTY** Saline **CODE** 65340

**3. CLASSIFICATION**

<b>CATEGORY</b>	<b>OWNERSHIP</b>	<b>STATUS</b>	<b>PRESENT USE</b>
<input type="checkbox"/> district	<input type="checkbox"/> public	<input checked="" type="checkbox"/> occupied	<input type="checkbox"/> agriculture
<input checked="" type="checkbox"/> building(s)	<input checked="" type="checkbox"/> private	<input type="checkbox"/> unoccupied	<input type="checkbox"/> commercial
<input type="checkbox"/> structure	<input type="checkbox"/> both	<input type="checkbox"/> work in progress	<input type="checkbox"/> educational
<input type="checkbox"/> site	<b>PUBLIC ACQUISITION</b>	<b>ACCESSIBLE</b>	<input checked="" type="checkbox"/> private residence
<input type="checkbox"/> object	<input type="checkbox"/> in process	<input type="checkbox"/> yes: restricted	<input type="checkbox"/> religious
	<input type="checkbox"/> being considered	<input type="checkbox"/> yes: unrestricted	<input type="checkbox"/> scientific
		<input type="checkbox"/> no	<input type="checkbox"/> transportation
			<input type="checkbox"/> other: _____

**4. OWNER OF PROPERTY**

**NAME** Robert Parks

**STREET & NUMBER** 529 E. Arrow

**CITY, TOWN** Marshall **VICINITY OF** \_\_\_\_\_ **STATE** Missouri

**5. LOCATION OF LEGAL DESCRIPTION**

Recorder of Deeds, Saline County courthouse, Marshall

**6. REPRESENTATION IN EXISTING SURVEYS**

**TITLE** \_\_\_\_\_ **DETERMINED ELIGIBLE?** ☐ YES ☐ NO **FEDERAL** ☐ **STATE** ☐ **COUNTY** ☐

N/A

**7. DESCRIPTION**

<b>CONDITION</b>	<b>CHECK ONE</b>	<b>CHECK ONE</b>
<input type="checkbox"/> excellent	<input type="checkbox"/> deteriorated	<input type="checkbox"/> original site
<input checked="" type="checkbox"/> good	<input type="checkbox"/> ruins	<input type="checkbox"/> moved
<input type="checkbox"/> fair	<input type="checkbox"/> unexposed	<b>date</b> _____

DESCRIBE THE PRESENT AND ORIGINAL (IF KNOWN) PHYSICAL APPEARANCE

030

1 cement foundation  
 stucco  
 brick chimney on east side  
 prairie style emphasis on eaves  
 garage addition on east  
 excellent pattern book cube house with dominant prairie school motifs

F. 1. 1. 1. 1. 1.

ESS 1162 S Brunswick Marshall Missouri 65346 DATE 02







## 8. SIGNIFICANCE

PERIOD	AREAS OF SIGNIFICANCE	CHECK AND JUSTIFY BELOW		
<input type="checkbox"/> prehistoric	<input type="checkbox"/> archeology - prehistoric	<input type="checkbox"/> community planning	<input type="checkbox"/> landscape architecture	<input type="checkbox"/> religion
<input type="checkbox"/> 1400-1499	<input type="checkbox"/> archeology - historic	<input type="checkbox"/> conservation	<input type="checkbox"/> law	<input type="checkbox"/> science
<input type="checkbox"/> 1500-1599	<input type="checkbox"/> agriculture	<input type="checkbox"/> economics	<input type="checkbox"/> literature	<input type="checkbox"/> sculpture
<input type="checkbox"/> 1600-1699	<input type="checkbox"/> architecture	<input type="checkbox"/> education	<input type="checkbox"/> military	<input type="checkbox"/> social /
<input type="checkbox"/> 1700-1799	<input type="checkbox"/> art	<input type="checkbox"/> engineering	<input type="checkbox"/> music	<input type="checkbox"/> humanitarian
<input checked="" type="checkbox"/> 1800-1899	<input type="checkbox"/> commerce	<input type="checkbox"/> exploration/settlement	<input type="checkbox"/> philosophy	<input type="checkbox"/> theater
<input type="checkbox"/> 1900 -	<input type="checkbox"/> communications	<input type="checkbox"/> industry	<input type="checkbox"/> politics/government	<input type="checkbox"/> transportation
		<input type="checkbox"/> invention		<input type="checkbox"/> other (specify)

SPECIFIC DATES c. 1880 BUILDER/ARCHITECT

### STATEMENT OF SIGNIFICANCE (IN ONE PARAGRAPH)

House was probably built in 1878 or 1879. Has never been out of Duggins family.

Used as rental from 1961 to 1974

Last Duggins home funeral took place in parlor in 1979.

## 9. MAJOR BIBLIOGRAPHICAL REFERENCES

Marshall Historic Sites Tour, April 29, 1978

McChesney, 1925

1876 Saline County Atlas

## 10. GEOGRAPHICAL DATA

ACREAGE OF PROPERTY \_\_\_\_\_ QUADRANGLE NAME \_\_\_\_\_ SCALE \_\_\_\_\_

### UTM REFERENCES

A 

<input type="text"/>	<input type="text"/>	<input type="text"/>	<input type="text"/>	<input type="text"/>	<input type="text"/>	<input type="text"/>	<input type="text"/>	<input type="text"/>	<input type="text"/>
ZONE	EASTING			NORTHING					

B 

<input type="text"/>	<input type="text"/>	<input type="text"/>	<input type="text"/>	<input type="text"/>	<input type="text"/>	<input type="text"/>	<input type="text"/>	<input type="text"/>	<input type="text"/>
ZONE	EASTING			NORTHING					

C 

<input type="text"/>	<input type="text"/>	<input type="text"/>	<input type="text"/>	<input type="text"/>	<input type="text"/>	<input type="text"/>	<input type="text"/>	<input type="text"/>	<input type="text"/>
----------------------	----------------------	----------------------	----------------------	----------------------	----------------------	----------------------	----------------------	----------------------	----------------------

D 

<input type="text"/>	<input type="text"/>	<input type="text"/>	<input type="text"/>	<input type="text"/>	<input type="text"/>	<input type="text"/>	<input type="text"/>	<input type="text"/>	<input type="text"/>
----------------------	----------------------	----------------------	----------------------	----------------------	----------------------	----------------------	----------------------	----------------------	----------------------

### VERBAL BOUNDARY DESCRIPTION AND JUSTIFICATION

## 11. FORM PREPARED BY

NAME / TITLE Kristen and Lynn Morrow  
ORGANIZATION Missouri Valley Regional Planning Commission


ADDRESS 222 S. W. 1st St., Marshall, Mo. 64658

DATE

1/90







MRS. GEORGIE DUGGINS

1925



The early settlers of the west were generally men of energy, with small capital, who left the more densely populated sections of the country that they might obtain the advantages to be found in the then comparatively sparsely settled regions of the new states. Mr. Duggins was represented in that class, and as the personal history of such settlers will always be of interest to the people, we subjoin a succinct memoir of his rather eventful life. He was born in ~~James~~ <sup>Henry</sup> county, Virginia, March 10th, 1810, and was raised up to manhood within his native county. He received a liberal education, embracing a thorough course in mathematics, astronomy, philosophy, etc., and a partial course in Latin. He made a specialty of surveying, in which he has figured prominently since becoming a citizen of Missouri. He early studied all the details of this profession, the thorough knowledge of which afterwards gave him the reputation of being the best surveyor who has as yet run out lands in this county. From 1829 to 1838, he taught school in Virginia. He was married in the fall of 1833, to Miss Elizabeth W. Jackson, daughter of Thomas Jackson, by his wife formerly Miss Margaret White. A man's wife is said always to be a safe counselor, and such it proved in this case, as it was in accordance with the advice of his young wife that Mr. D. left the endeared scenes of home and friends, and set his face toward the setting sun.

He traveled the entire distance by wagon. They remained in that county, and Mr. Duggins was chiefly employed in ~~surveying~~ <sup>obtaining</sup> ~~lands~~ <sup>construct</sup> ~~from the government~~ <sup>from the government</sup>. His partner so managed affairs as to let Mr. D. have all the honor while he took all the profits to himself. After bearing all the expenses, he never received but two dollars, thus incurring a loss of about two thousand dollars. This was rather a severe introduction to western life, but the lesson proved a salutary one.

He then moved to ~~the~~ <sup>the</sup> ~~county~~ <sup>county</sup>, and made a location in the neighborhood, where he has since resided. He entered and located the lands composing portions of ~~the~~ <sup>the</sup> ~~county~~ <sup>county</sup> from 1843 to 1845. He however spent some time here, up to the date of his election to the ~~county~~ <sup>county</sup> in 1843, an office he held until 1859. He was appointed to the same position in 1864 by the county court, which he filled till 1865, and might have held the office yet had he desired it. He still works at his old business in case of difficult surveys, being nearly always called on when lines are to be established, and the work is complicated or controverted.

He has eaten no idle bread, has passed through many vicissitudes, has had some heavy losses, but as a result in cultivation, and on which stand fine improvements. This farm contains large quantities of fine building sandstone, is underlaid with an abundance of coal, has an inexhaustible supply of stock water, and is in every respect well adapted to the purposes of the stock trade for which it has been successfully used for a number of years.

Altogether Mr. Duggins has been very successful in life, and though he may not have realized in full the extent of his youthful ambition, still he has amassed a sufficiency of this world's goods. He is out of debt, and is now, with his wife, the companion of his youth, the sharer of his toils and comforts, prepared to pass the remainder of his days in peace and plenty. He has been highly blessed in domestic relations, and has given each of his children a good education. William T. is at present employed in assisting in the management of his father's farm. Margaret M. and Annie L. are at home with their parents. Miss Mary J. died at the age of twenty-one, James L., the eldest, in his thirteenth, and Henry W. at the age of three years, which completes the family list.

Mr. Duggins and his lady have been for many years members of the Methodist Church, now the M. E. Church, South, and have raised up their children to fear and honor the Lord of the Christian system, and have had the satisfaction of seeing most of them submit to the symbols of a professed faith.

The Duggins family are originally from England. The Christian name of Mr. Duggins' grandfather is not now remembered. He married an Irish lady of the city of Dublin. He had one child, William, Mr. D.'s father. After the death of her husband, the widow, with this her only child, immigrated to America and settled in ~~the~~ <sup>the</sup> ~~county~~ <sup>county</sup>. She afterwards married Mr. Robert Wilkinson, by whom she had three children, and then died in that town. When about twelve years of age Mr. Duggins' father left home and went to Louisa county to learn a trade, viz: that of blacksmithing and silversmith, and became a first class workman. At the beginning of the revolutionary war he joined the Continental army, and during the war his handsome fortune was scattered. He served throughout the war, and afterwards married Miss Elizabeth Perkins, daughter of William Perkins of the well-known family of that name in South Carolina. He raised twelve sons and a daughter.

John, Lewis and Mr. D. settled in this county; Fleming P. and Franklin A. settled in Texas; Pompey settled in Perry county; and Robert Jefferson and James remained in Louisa county, Virginia, where the children were all born. William removed to Hannover county, Virginia and John to Goochland county, of the same state. Jane married Joseph Cross and settled in her native county.

Mr. Duggins' father was a devout Christian, a member of the Episcopal Church, a strong-minded and active business man, who accumulated property rapidly, but a man of unbounded liberality.

Mrs. Duggins' grandfather, Daniel White, was also an old revolutionary veteran, was a captain in the war, served throughout the conflict, and was present at the surrender of the English forces at Yorktown. He married a Miss Elizabeth McGee, and raised a family of four sons and six daughters. He was Welsh and his wife Scotch in descent.

His grandfather, Jackson, was of Irish extraction, and was a cousin of Gen. Jackson, a family so well known in the history of the country as to need no repetition in this sketch.

1876



MISSOURI STATE OF HISTORIC PRESERVATION INVENTORY

SA-RL-0050

**1. NAME**

**HISTORIC** Ralph Duggins;  
**AND/OR COMMON** Hugh Wayman residence

**2. LOCATION**

**STREET & NUMBER** 536 E. Arrow  
**CITY, TOWN** Marshall **VICINITY OF**  
**STATE** Missouri **code** **COUNTY** Saline **code** 65340

**3. CLASSIFICATION**

<b>CATEGORY</b>	<b>OWNERSHIP</b>	<b>STATUS</b>	<b>PRESENT USE</b>
<input type="checkbox"/> district	<input type="checkbox"/> public	<input checked="" type="checkbox"/> occupied	<input type="checkbox"/> agriculture
<input checked="" type="checkbox"/> building(s)	<input checked="" type="checkbox"/> private	<input type="checkbox"/> unoccupied	<input type="checkbox"/> commercial
<input type="checkbox"/> structure	<input type="checkbox"/> both	<input type="checkbox"/> work in progress	<input type="checkbox"/> educational
<input type="checkbox"/> site	<b>PUBLIC ACQUISITION</b>	<b>ACCESSIBLE</b>	<input checked="" type="checkbox"/> private residence
<input type="checkbox"/> object	<input type="checkbox"/> in process	<input type="checkbox"/> yes: restricted	<input type="checkbox"/> entertainment
	<input type="checkbox"/> being considered	<input type="checkbox"/> yes: unrestricted	<input type="checkbox"/> government
		<input type="checkbox"/> no	<input type="checkbox"/> industrial
			<input type="checkbox"/> military
			<input type="checkbox"/> other:

**4. OWNER OF PROPERTY**

**NAME** Hugh Wayman  
**STREET & NUMBER** 536 E. Arrow  
**CITY, TOWN** Marshall **VICINITY OF** **STATE** Missouri

**5. LOCATION OF LEGAL DESCRIPTION**

Recorder of Deeds, Saline County courthouse, Marshall

**6. REPRESENTATION IN EXISTING SURVEYS**

**TITLE** **DETERMINED ELIGIBLE?** ☐ YES ☐ NO **FEDERAL** **STATE** **COUNTY**

N/A

**7. DESCRIPTION**

<b>CONDITION</b>	<b>CHECK ONE</b>	<b>CHECK ONE</b>
<input type="checkbox"/> excellent	<input type="checkbox"/> deteriorated	<input type="checkbox"/> original site
<input checked="" type="checkbox"/> good	<input type="checkbox"/> ruins	<input type="checkbox"/> moved
<input type="checkbox"/> fair	<input type="checkbox"/> unexposed	<b>date</b>

DESCRIBE THE PRESENT AND ORIGINAL (IF KNOWN) PHYSICAL APPEARANCE

"California keyhole" bungalow

brick patio and walk and white picket fence in rear

original gas light fixtures

1  
 2011  
 99  
 20  
 6-2  
 6-4  
 6-4  
 6-4  
 6-4

# 8. SIGNIFICANCE

PERIOD	AREAS OF SIGNIFICANCE - CHECK AND JUSTIFY BELOW			
<input type="checkbox"/> prehistoric	<input type="checkbox"/> archeology-prehistoric	<input type="checkbox"/> community planning	<input type="checkbox"/> landscape architecture	<input type="checkbox"/> religion
<input type="checkbox"/> 1400-1499	<input type="checkbox"/> archeology-historic	<input type="checkbox"/> conservation	<input type="checkbox"/> law	<input type="checkbox"/> science
<input type="checkbox"/> 1500-1599	<input type="checkbox"/> agriculture	<input type="checkbox"/> economics	<input type="checkbox"/> literature	<input type="checkbox"/> sculpture
<input type="checkbox"/> 1600-1699	<input type="checkbox"/> architecture	<input type="checkbox"/> education	<input type="checkbox"/> military	<input type="checkbox"/> social / humanitarian
<input type="checkbox"/> 1700-1799	<input type="checkbox"/> art	<input type="checkbox"/> engineering	<input type="checkbox"/> music	<input type="checkbox"/> theater
<input type="checkbox"/> 1800-1899	<input type="checkbox"/> commerce	<input type="checkbox"/> exploration/settlement	<input type="checkbox"/> philosophy	<input type="checkbox"/> transportation
<input type="checkbox"/> 1900 -	<input type="checkbox"/> communications	<input type="checkbox"/> industry	<input type="checkbox"/> politics/government	<input type="checkbox"/> other (specify)
		<input type="checkbox"/> invention		

SPECIFIC DATES \_\_\_\_\_ BUILDER/ARCHITECT \_\_\_\_\_

## STATEMENT OF SIGNIFICANCE (IN ONE PARAGRAPH)

1925 - Ralph Duggins house

the house has had some historical significance for the town as a distinct landmark due to its style as a "California, west coast" import to Marshall

## 9. MAJOR BIBLIOGRAPHICAL REFERENCES

McChesney, 1925

## 10. GEOGRAPHICAL DATA

ACREAGE OF PROPERTY \_\_\_\_\_ QUADRANGLE NAME \_\_\_\_\_ SCALE \_\_\_\_\_

### UTM REFERENCES

A            
ZONE EASTING NORTHING

B            
ZONE EASTING NORTHING

C

D

### VERBAL BOUNDARY DESCRIPTION AND JUSTIFICATION

## 11. FORM PREPARED BY


NAME / TITLE Kristen and Lynn Morrow

ORGANIZATION Missouri Valley Regional Planning Commission

DATE 11/10/93







RALPH DUGGINS

1925

1525



SA 11-202-021

**1. NAME**

**HISTORIC** Baptist parsonage;  
**AND/OR COMMON** William DeLuce residence

**2. LOCATION**

**STREET & NUMBER** 537 E. Arrow  
**CITY, TOWN** Marshall **VICINITY OF**  
**STATE** Missouri **CODE** **COUNTY** Saline **code** 65340

**3. CLASSIFICATION**

<b>CATEGORY</b>	<b>OWNERSHIP</b>	<b>STATUS</b>	<b>PRESENT USE</b>
<input type="checkbox"/> district	<input type="checkbox"/> public	<input checked="" type="checkbox"/> occupied	<input type="checkbox"/> agriculture <input type="checkbox"/> museum
<input checked="" type="checkbox"/> building(s)	<input checked="" type="checkbox"/> private	<input type="checkbox"/> unoccupied	<input type="checkbox"/> commercial <input type="checkbox"/> park
<input type="checkbox"/> structure	<input type="checkbox"/> both	<input type="checkbox"/> work in progress	<input type="checkbox"/> educational <input checked="" type="checkbox"/> private residence
<input type="checkbox"/> site	<b>PUBLIC ACQUISITION</b>	<b>ACCESSIBLE</b>	<input type="checkbox"/> entertainment <input type="checkbox"/> religious
<input type="checkbox"/> object	<input type="checkbox"/> in process	<input type="checkbox"/> yes: restricted	<input type="checkbox"/> government <input type="checkbox"/> scientific
	<input type="checkbox"/> being considered	<input type="checkbox"/> yes: unrestricted	<input type="checkbox"/> industrial <input type="checkbox"/> transportation
		<input type="checkbox"/> no	<input type="checkbox"/> military <input type="checkbox"/> other:

**4. OWNER OF PROPERTY**

**NAME** William DeLuce  
**STREET & NUMBER** 537 E. Arrow  
**CITY, TOWN** Marshall **VICINITY OF** **STATE** Missouri

**5. LOCATION OF LEGAL DESCRIPTION**

Recorder of Deeds, Saline County courthouse, Marshall

**6. REPRESENTATION IN EXISTING SURVEYS**

**TITLE** **DETERMINED ELIGIBLE?** ☐ YES ☐ NO **FEDERAL** **STATE** **COUNTY**

N/A

**7. DESCRIPTION**

<b>CONDITION</b>	<b>CHECK ONE</b>	<b>CHECK ONE</b>
<input type="checkbox"/> excellent	<input type="checkbox"/> deteriorated	<input type="checkbox"/> original site
<input checked="" type="checkbox"/> good	<input type="checkbox"/> ruins	<input type="checkbox"/> moved <b>date</b> _____
<input type="checkbox"/> fair	<input type="checkbox"/> unexposed	

DESCRIBE THE PRESENT AND ORIGINAL (IF KNOWN) PHYSICAL APPEARANCE

618 D  
 01A  
 07

screened in front porch covered with ivy  
 rear one story addition  
 brick foundation has been cemented over  
 back outbuilding known as "DeLuce's Sunday Club"  
 clapboard garage outbuilding west of house

2-1  
 Wm  
 50  
 16  
 63

30  
 04  
 25

618 D  
 101A

# 8. SIGNIFICANCE

PERIOD		AREAS OF SIGNIFICANCE - CHECK AND JUSTIFY BELOW			
<input type="checkbox"/> prehistoric	<input type="checkbox"/> archeology - prehistoric	<input type="checkbox"/> community planning	<input type="checkbox"/> landscape architecture	<input type="checkbox"/> religion	
<input type="checkbox"/> 1400-1499	<input type="checkbox"/> archeology - historic	<input type="checkbox"/> conservation	<input type="checkbox"/> law	<input type="checkbox"/> science	
<input type="checkbox"/> 1500-1599	<input type="checkbox"/> agriculture	<input type="checkbox"/> economics	<input type="checkbox"/> literature	<input type="checkbox"/> sculpture	
<input type="checkbox"/> 1600-1699	<input type="checkbox"/> architecture	<input type="checkbox"/> education	<input type="checkbox"/> military	<input type="checkbox"/> social /	
<input type="checkbox"/> 1700-1799	<input type="checkbox"/> art	<input type="checkbox"/> engineering	<input type="checkbox"/> music	<input type="checkbox"/> humanitarian	
<input type="checkbox"/> 1800-1899	<input type="checkbox"/> commerce	<input type="checkbox"/> exploration/settlement	<input type="checkbox"/> philosophy	<input type="checkbox"/> theater	
<input type="checkbox"/> 1900 -	<input type="checkbox"/> communications	<input type="checkbox"/> industry	<input type="checkbox"/> politics/government	<input type="checkbox"/> transportation	
		<input type="checkbox"/> invention		<input type="checkbox"/> other (specify)	

SPECIFIC DATES \_\_\_\_\_ BUILDER/ARCHITECT \_\_\_\_\_

STATEMENT OF SIGNIFICANCE (IN ONE PARAGRAPH)

originally served as Baptist parsonage

## 9. MAJOR BIBLIOGRAPHICAL REFERENCES

## 10. GEOGRAPHICAL DATA

ACREAGE OF PROPERTY \_\_\_\_\_ QUADRANGLE NAME \_\_\_\_\_ SCALE \_\_\_\_\_

UTM REFERENCES

A 

--	--	--	--	--	--	--	--	--	--

--	--	--	--	--	--	--	--	--	--

--	--	--	--	--	--	--	--	--	--

ZONE EASTING NORTHING

C 

--	--	--	--	--	--	--	--	--	--

--	--	--	--	--	--	--	--	--	--

--	--	--	--	--	--	--	--	--	--

B 

--	--	--	--	--	--	--	--	--	--

--	--	--	--	--	--	--	--	--	--

--	--	--	--	--	--	--	--	--	--

ZONE EASTING NORTHING

D 

--	--	--	--	--	--	--	--	--	--

--	--	--	--	--	--	--	--	--	--

--	--	--	--	--	--	--	--	--	--

VERBAL BOUNDARY DESCRIPTION AND JUSTIFICATION

## 11. FORM PREPARED BY

NAME / TITLE Kristen and Lynn Morrow  
 ORGANIZATION Missouri Valley Regional Planning Commission  
 ADDRESS 1104 S. Brunswick, Marshall, Missouri 65484

DATE



1. NAME SA AS-002-052  
HISTORIC Perry Jackman;  
AND/OR COMMON Bob Parks, Jr. residence

2. LOCATION  
STREET & NUMBER 545 E. Arrow  
CITY, TOWN Marshall VICINITY OF  
STATE Missouri CODE COUNTY Saline CODE 65340

3. CLASSIFICATION

CATEGORY	OWNERSHIP	STATUS	PRESENT USE
<input type="checkbox"/> district	<input type="checkbox"/> public	<input checked="" type="checkbox"/> occupied	<input type="checkbox"/> agriculture
<input checked="" type="checkbox"/> building(s)	<input checked="" type="checkbox"/> private	<input type="checkbox"/> unoccupied	<input type="checkbox"/> commercial
<input type="checkbox"/> structure	<input type="checkbox"/> both	<input type="checkbox"/> work in progress	<input type="checkbox"/> educational
<input type="checkbox"/> site	PUBLIC ACQUISITION	ACCESSIBLE	<input type="checkbox"/> entertainment
<input type="checkbox"/> object	<input type="checkbox"/> in process	<input type="checkbox"/> yes: restricted	<input type="checkbox"/> government
	<input type="checkbox"/> being considered	<input type="checkbox"/> yes: unrestricted	<input type="checkbox"/> industrial
		<input type="checkbox"/> no	<input type="checkbox"/> military
			<input type="checkbox"/> museum
			<input type="checkbox"/> park
			<input checked="" type="checkbox"/> private residence
			<input type="checkbox"/> religious
			<input type="checkbox"/> scientific
			<input type="checkbox"/> transportation
			<input type="checkbox"/> other:

4. OWNER OF PROPERTY  
NAME Bob Parks, Jr.  
STREET & NUMBER 545 E. Arrow  
CITY, TOWN Marshall VICINITY OF STATE Missouri

5. LOCATION OF LEGAL DESCRIPTION

Recorder of Deeds, Saline County courthouse, Marshall

6. REPRESENTATION IN EXISTING SURVEYS  
TITLE DETERMINED ELIGIBLE? YES NO FEDERAL STATE COUNTY

N/A

7. DESCRIPTION

CONDITION	CHECK ONE	CHECK ONE
<input type="checkbox"/> excellent	<input type="checkbox"/> deteriorated	<input type="checkbox"/> unaltered
<input checked="" type="checkbox"/> good	<input type="checkbox"/> ruins	<input type="checkbox"/> altered
<input type="checkbox"/> fair	<input type="checkbox"/> unexposed	<input type="checkbox"/> original site
		<input type="checkbox"/> moved
		date

DESCRIBE THE PRESENT AND ORIGINAL (IF KNOWN) PHYSICAL APPEARANCE

two story porch on east end; upper story converted to bedroom  
brick foundation covered with cement  
rear one story addition (kitchen was originally a porch)

2-1

62

27

20

62 62

63

30 62

62 62 62

10



## 7. SIGNIFICANCE

PERIOD AREAS OF SIGNIFICANCE - CHECK AND JUSTIFY BELOW

<input type="checkbox"/> prehistoric	<input type="checkbox"/> archeology - prehistoric	<input type="checkbox"/> community planning	<input type="checkbox"/> landscape architecture	<input type="checkbox"/> religion
<input type="checkbox"/> 1400-1499	<input type="checkbox"/> archeology - historic	<input type="checkbox"/> conservation	<input type="checkbox"/> law	<input type="checkbox"/> science
<input type="checkbox"/> 1500-1599	<input type="checkbox"/> agriculture	<input type="checkbox"/> economics	<input type="checkbox"/> literature	<input type="checkbox"/> sculpture
<input type="checkbox"/> 1600-1699	<input type="checkbox"/> architecture	<input type="checkbox"/> education	<input type="checkbox"/> military	<input type="checkbox"/> social /
<input type="checkbox"/> 1700-1799	<input type="checkbox"/> art	<input type="checkbox"/> engineering	<input type="checkbox"/> music	<input type="checkbox"/> humanitarian
<input type="checkbox"/> 1800-1899	<input type="checkbox"/> commerce	<input type="checkbox"/> exploration/settlement	<input type="checkbox"/> philosophy	<input type="checkbox"/> theater
<input type="checkbox"/> 1900 -	<input type="checkbox"/> communications	<input type="checkbox"/> industry	<input type="checkbox"/> politics /government	<input type="checkbox"/> transportation
		<input type="checkbox"/> invention		<input type="checkbox"/> other (specify)

SPECIFIC DATES

BUILDER/ARCHITECT

STATEMENT OF SIGNIFICANCE (IN ONE PARAGRAPH)

at one time owned by Perry Jackman who ran a newstand and tobacco shop

## 9. MAJOR BIBLIOGRAPHICAL REFERENCES

## 10. GEOGRAPHICAL DATA

ACREAGE OF PROPERTY QUADRANGLE NAME SCALE

UTM REFERENCES

A          
ZONE EASTING NORTHING

B          
ZONE EASTING NORTHING

C

D

VERBAL BOUNDARY DESCRIPTION AND JUSTIFICATION

## 11. FORM PREPARED BY

NAME / TITLE Kristen and Lynn Morrow  
ORGANIZATION Missouri Valley Regional Planning Commission  
ADDRESS 100 S. 1st St., Ma 11, 65202

DATE 11/83



**1. NAME** SA 15-1-1-1

**HISTORIC** W.A. Wells;

**AND/OR COMMON** Play and Learn Daycare; Dorothy Wick residence

**2. LOCATION**

**STREET & NUMBER** 547 E. Arrow

**CITY, TOWN** Marshall **VICINITY OF**

**STATE** Missouri **CODE** **COUNTY** Saline **CODE** 65340

**3. CLASSIFICATION**

<b>CATEGORY</b>	<b>OWNERSHIP</b>	<b>STATUS</b>	<b>PRESENT USE</b>
<input type="checkbox"/> district	<input type="checkbox"/> public	<input checked="" type="checkbox"/> occupied	<input type="checkbox"/> agriculture
<input checked="" type="checkbox"/> building(s)	<input checked="" type="checkbox"/> private	<input type="checkbox"/> unoccupied	<input checked="" type="checkbox"/> commercial
<input type="checkbox"/> structure	<input type="checkbox"/> both	<input type="checkbox"/> work in progress	<input type="checkbox"/> educational
<input type="checkbox"/> site	<b>PUBLIC ACQUISITION</b>	<b>ACCESSIBLE</b>	<input type="checkbox"/> entertainment
<input type="checkbox"/> object	<input type="checkbox"/> in process	<input type="checkbox"/> yes: restricted	<input type="checkbox"/> government
	<input type="checkbox"/> being considered	<input type="checkbox"/> yes: unrestricted	<input type="checkbox"/> industrial
		<input type="checkbox"/> no	<input type="checkbox"/> military
			<input checked="" type="checkbox"/> other: daycare

**4. OWNER OF PROPERTY**

**NAME** Dorothy Wick

**STREET & NUMBER** 547 E. Arrow

**CITY, TOWN** Marshall **VICINITY OF** **STATE** Missouri

**5. LOCATION OF LEGAL DESCRIPTION**

Recorder of Deeds, Saline County courthouse, Marshall

## 6. REPRESENTATION IN EXISTING SURVEYS

**TITLE** **DETERMINED ELEGIBLE?** ☐ YES ☐ NO **FEDERAL** **STATE** **COUNTY**

N/A

## 7. DESCRIPTION

<b>CONDITION</b>	<b>CHECK ONE</b>	<b>CHECK ONE</b>
<input type="checkbox"/> excellent	<input type="checkbox"/> deteriorated	<input type="checkbox"/> unaltered
<input type="checkbox"/> good	<input type="checkbox"/> ruins	<input type="checkbox"/> altered
<input checked="" type="checkbox"/> fair	<input type="checkbox"/> unexposed	<input type="checkbox"/> original site
		<input type="checkbox"/> moved
		<b>date</b>

**DESCRIBE THE PRESENT AND ORIGINAL (IF KNOWN) PHYSICAL APPEARANCE**

020 Wells, W.A.  
 22 1 1/2 stories  
 c 1930 gable dormers on east and west sides  
 1930 back porch converted into a room  
 shed addition in rear  
 basement

1 1/2 - 1 - 1  
 21  
 20  
 66-10-10  
 63  
 61  
 R1  
 RL







## 1. NAME

SA-AS-002-054

## HISTORIC

Duggins place;

## AND/OR COMMON

Les McKinney

## 2. LOCATION

## STREET &amp; NUMBER

606 E. Arrow

## CITY, TOWN

Marshall

## VICINITY OF

## STATE

Missouri

## CODE

## COUNTY

Saline

CODE 65340

## 3. CLASSIFICATION

## CATEGORY

☐ district  
☒ building(s)  
☐ structure  
☐ site  
☐ object

## OWNERSHIP

☐ public  
☒ private  
☐ both  
 PUBLIC ACQUISITION  
☐ in process  
☐ being considered

## STATUS

☒ occupied  
☐ unoccupied  
☐ work in progress  
 ACCESSIBLE  
☐ yes: restricted  
☐ yes: unrestricted  
☐ no

## PRESENT USE

☐ agriculture  
☐ commercial  
☐ educational  
☐ entertainment  
☐ government  
☐ industrial  
☐ military  
☐ museum  
☐ park  
☒ private residence  
☐ religious  
☐ scientific  
☐ transportation  
☐ other:

## 4. OWNER OF PROPERTY

## NAME

Les McKinney

## STREET &amp; NUMBER

606 E. Arrow

## CITY, TOWN

Marshall

## VICINITY OF

## STATE

Missouri

## 5. LOCATION OF LEGAL DESCRIPTION

Recorder of Deeds, Saline County courthouse, Marshall

## 6. REPRESENTATION IN EXISTING SURVEYS

## TITLE

DETERMINED ELEGIBLE? ☐ YES ☐ NO ☐ FEDERAL ☐ STATE ☐ COUNTY ☐ L

N/A

## 7. DESCRIPTION

## CONDITION

☐ excellent  
☒ good  
☐ fair  
☐ deteriorated  
☐ ruins  
☐ unexposed

## CHECK ONE

☐ unaltered  
☐ altered

## CHECK ONE

☐ original site  
☐ moved

date \_\_\_\_\_

## DESCRIBE THE PRESENT AND ORIGINAL (IF KNOWN) PHYSICAL APPEARANCE

030  
 02  
 000  
 100+  
 house has been sided  
 brick chimney on west side  
 cement foundation  
 rear one story addition  
 garage outbuilding in back

2 - 1  
 WU  
 20  
 6B  
 63  
 DR  
 65  
 0E  
 PL

8. SIGNIFICANCE

PERIOD	AREAS OF SIGNIFICANCE - CHECK AND JUSTIFY BELOW			
<input type="checkbox"/> prehistoric	<input type="checkbox"/> archeology-prehistoric	<input type="checkbox"/> community planning	<input type="checkbox"/> landscape architecture	<input type="checkbox"/> religion
<input type="checkbox"/> 1400-1499	<input type="checkbox"/> archeology-historic	<input type="checkbox"/> conservation	<input type="checkbox"/> law	<input type="checkbox"/> science
<input type="checkbox"/> 1500-1599	<input type="checkbox"/> agriculture	<input type="checkbox"/> economics	<input type="checkbox"/> literature	<input type="checkbox"/> sculpture
<input type="checkbox"/> 1600-1699	<input type="checkbox"/> architecture	<input type="checkbox"/> education	<input type="checkbox"/> military	<input type="checkbox"/> social /
<input type="checkbox"/> 1700-1799	<input type="checkbox"/> art	<input type="checkbox"/> engineering	<input type="checkbox"/> music	<input type="checkbox"/> humanitarian
<input type="checkbox"/> 1800-1899	<input type="checkbox"/> commerce	<input type="checkbox"/> exploration/settlement	<input type="checkbox"/> philosophy	<input type="checkbox"/> theater
<input type="checkbox"/> 1900 -	<input type="checkbox"/> communications	<input type="checkbox"/> industry	<input type="checkbox"/> politics /government	<input type="checkbox"/> transportation
		<input type="checkbox"/> invention		<input type="checkbox"/> other (specify)

SPECIFIC DATES	BUILDER/ARCHITECT
----------------	-------------------

STATEMENT OF SIGNIFICANCE (IN ONE PARAGRAPH)

house at one time was in Duggins family

9. MAJOR BIBLIOGRAPHICAL REFERENCES

10. GEOGRAPHICAL DATA

ACREAGE OF PROPERTY	QUADRANGLE NAME	SCALE													
UTM REFERENCES															
A	<table><tr><td>ZONE</td><td>EASTING</td><td>NORTHING</td></tr><tr><td><input type="text"/></td><td><input type="text"/></td><td><input type="text"/></td></tr></table>	ZONE	EASTING	NORTHING	<input type="text"/>	<input type="text"/>	<input type="text"/>	B	<table><tr><td>ZONE</td><td>EASTING</td><td>NORTHING</td></tr><tr><td><input type="text"/></td><td><input type="text"/></td><td><input type="text"/></td></tr></table>	ZONE	EASTING	NORTHING	<input type="text"/>	<input type="text"/>	<input type="text"/>
ZONE	EASTING	NORTHING													
<input type="text"/>	<input type="text"/>	<input type="text"/>													
ZONE	EASTING	NORTHING													
<input type="text"/>	<input type="text"/>	<input type="text"/>													
C	<table><tr><td>ZONE</td><td>EASTING</td><td>NORTHING</td></tr><tr><td><input type="text"/></td><td><input type="text"/></td><td><input type="text"/></td></tr></table>	ZONE	EASTING	NORTHING	<input type="text"/>	<input type="text"/>	<input type="text"/>	D	<table><tr><td>ZONE</td><td>EASTING</td><td>NORTHING</td></tr><tr><td><input type="text"/></td><td><input type="text"/></td><td><input type="text"/></td></tr></table>	ZONE	EASTING	NORTHING	<input type="text"/>	<input type="text"/>	<input type="text"/>
ZONE	EASTING	NORTHING													
<input type="text"/>	<input type="text"/>	<input type="text"/>													
ZONE	EASTING	NORTHING													
<input type="text"/>	<input type="text"/>	<input type="text"/>													

VERBAL BOUNDARY DESCRIPTION AND JUSTIFICATION

11. FORM PREPARED BY

NAME / TITLE	Kristen and Lynn Morrow
ORGANIZATION	Missouri Valley Regional Planning Commission
ADDRESS	1162 S. Brunswick Marshall, Missouri 65340
DATE	11/83







## 1. NAME

SA 43-002-55

HISTORIC Fowler Stouts;

AND/OR COMMON John Baldridge residence

## 2. LOCATION

STREET &amp; NUMBER 607 E. Arrow

CITY, TOWN Marshall

VICINITY OF

STATE Missouri

CODE

COUNTY Saline

CODE 65340

## 3. CLASSIFICATION

## CATEGORY

☐ district  
☒ building(s)  
☐ structure  
☐ site  
☐ object

## OWNERSHIP

☐ public  
☒ private  
☐ both  
**PUBLIC ACQUISITION**  
☐ in process  
☐ being considered

## STATUS

☒ occupied  
☐ unoccupied  
☐ work in progress  
**ACCESSIBLE**  
☐ yes: restricted  
☐ yes: unrestricted  
☐ no

## PRESENT USE

☐ agriculture  
☐ commercial  
☐ educational  
☐ entertainment  
☐ government  
☐ industrial  
☐ military  
☐ museum  
☐ park  
☒ private residence  
☐ religious  
☐ scientific  
☐ transportation  
☐ other:

## 4. OWNER OF PROPERTY

NAME John Baldridge

STREET &amp; NUMBER 607 E. Arrow

CITY, TOWN Marshall

VICINITY OF

STATE Missouri

## 5. LOCATION OF LEGAL DESCRIPTION

Recorder of Deeds, Saline County courthouse, Marshall

## 6. REPRESENTATION IN EXISTING SURVEYS

TITLE DETERMINED ELIGIBLE? ☐ YES ☐ NO ☐ FEDERAL ☐ STATE ☐ COUNTY

N/A

## 7. DESCRIPTION

## CONDITION

☐ excellent  
☐ good  
☐ fair  
☒ deteriorated  
☐ ruins  
☐ unexposed

## CHECK ONE

☐ unaltered  
☐ altered

## CHECK ONE

☐ original site  
☐ moved

date

DESCRIBE THE PRESENT AND ORIGINAL (IF KNOWN) PHYSICAL APPEARANCE

brick foundation  
 beveled bay on east side  
 basement  
 front porch torn off

2  
 100  
 21  
 20  
 100  
 63  
 30  
 RC

**8. SIGNIFICANCE**

PERIOD	AREAS OF SIGNIFICANCE	CHECK AND JUSTIFY BELOW		
<input type="checkbox"/> prehistoric	<input type="checkbox"/> archeology-prehistoric	<input type="checkbox"/> community planning	<input type="checkbox"/> landscape architecture	<input type="checkbox"/> religion
<input type="checkbox"/> 1400-1499	<input type="checkbox"/> archeology-historic	<input type="checkbox"/> conservation	<input type="checkbox"/> law	<input type="checkbox"/> science
<input type="checkbox"/> 1500-1599	<input type="checkbox"/> agriculture	<input type="checkbox"/> economics	<input type="checkbox"/> literature	<input type="checkbox"/> sculpture
<input type="checkbox"/> 1600-1699	<input type="checkbox"/> architecture	<input type="checkbox"/> education	<input type="checkbox"/> military	<input type="checkbox"/> social /
<input type="checkbox"/> 1700-1799	<input type="checkbox"/> art	<input type="checkbox"/> engineering	<input type="checkbox"/> music	<input type="checkbox"/> humanitarian
<input type="checkbox"/> 1800-1899	<input type="checkbox"/> commerce	<input type="checkbox"/> exploration/settlement	<input type="checkbox"/> philosophy	<input type="checkbox"/> theater
<input type="checkbox"/> 1900 -	<input type="checkbox"/> communications	<input type="checkbox"/> industry	<input type="checkbox"/> politics /government	<input type="checkbox"/> transportation
		<input type="checkbox"/> invention		<input type="checkbox"/> other (specify)

SPECIFIC DATES	BUILDER / ARCHITECT
----------------	---------------------

**STATEMENT OF SIGNIFICANCE (IN ONE PARAGRAPH)**

Fowler Stouts owned house for 40-50 years

**9. MAJOR BIBLIOGRAPHICAL REFERENCES**

**10. GEOGRAPHICAL DATA**

ACREAGE OF PROPERTY	QUADRANGLE NAME	SCALE																					
UTM REFERENCES																							
A	<table border="1"><tr><td> </td><td> </td><td> </td><td> </td><td> </td><td> </td><td> </td><td> </td><td> </td><td> </td></tr></table>											B	<table border="1"><tr><td> </td><td> </td><td> </td><td> </td><td> </td><td> </td><td> </td><td> </td><td> </td><td> </td></tr></table>										
	ZONE EASTING NORTHING		ZONE EASTING NORTHING																				
C	<table border="1"><tr><td> </td><td> </td><td> </td><td> </td><td> </td><td> </td><td> </td><td> </td><td> </td><td> </td></tr></table>											D	<table border="1"><tr><td> </td><td> </td><td> </td><td> </td><td> </td><td> </td><td> </td><td> </td><td> </td><td> </td></tr></table>										
	ZONE EASTING NORTHING		ZONE EASTING NORTHING																				

**VERBAL BOUNDARY DESCRIPTION AND JUSTIFICATION**

**11. FORM PREPARED BY**

NAME / TITLE	Kristen and Lynn Morrow
ORGANIZATION	Missouri Valley Regional Planning Commission
ADDRESS	1162 S. Brunswick, Marshall, Missouri, 65340
DATE	11/83



## 1. NAME

SA-AS-002-056

HISTORIC Episcopal parsonage

AND/OR COMMON Paul Knoernschild

## 2. LOCATION

STREET &amp; NUMBER 610 E. Arrow

CITY, TOWN Marshall VICINITY OF

STATE Missouri CODE COUNTY Saline CODE 65340

## 3. CLASSIFICATION

## CATEGORY

☐ district  
☒ building(s)  
☐ structure  
☐ site  
☐ object

## OWNERSHIP

☐ public  
☒ private  
☐ both  
 PUBLIC ACQUISITION  
☐ in process  
☐ being considered

## STATUS

☒ occupied  
☐ unoccupied  
☐ work in progress  
 ACCESSIBLE  
☐ yes: restricted  
☐ yes: unrestricted  
☐ no

## PRESENT USE

☐ agriculture  
☐ commercial  
☐ educational  
☐ entertainment  
☐ government  
☐ industrial  
☐ military  
☐ museum  
☐ park  
☒ private residence  
☐ religious  
☐ scientific  
☐ transportation  
☐ other:

## 4. OWNER OF PROPERTY

NAME Paul Knoernschild

STREET &amp; NUMBER 610 E. Arrow

CITY, TOWN Marshall VICINITY OF STATE Missouri

## 5. LOCATION OF LEGAL DESCRIPTION

Recorder of Deeds, Saline County courthouse, Marshall

## 6. REPRESENTATION IN EXISTING SURVEYS

TITLE DETERMINED ELEGIBLE? YES NO FEDERAL STATE COUNTY L

N/A

## 7. DESCRIPTION

## CONDITION

☐ excellent  
☒ good  
☐ fair  
☐ deteriorated  
☐ ruins  
☐ unexposed

## CHECK ONE

☐ unaltered  
☐ altered

## CHECK ONE

☐ original site  
☐ moved  
 date

DESCRIBE THE PRESENT AND ORIGINAL (IF KNOWN) PHYSICAL APPEARANCE

porch and brick chimney on west side  
 house apparently has undergone extensive remodeling

2

4000

21

20

16

63

21

20



8. SIGNIFICANCE

PERIOD	AREAS OF SIGNIFICANCE	CHECK AND JUSTIFY BELOW	
<input type="checkbox"/> prehistoric	<input type="checkbox"/> archeology - prehistoric	<input type="checkbox"/> community planning	<input type="checkbox"/> landscape architecture
<input type="checkbox"/> 1400-1499	<input type="checkbox"/> archeology - historic	<input type="checkbox"/> conservation	<input type="checkbox"/> law
<input type="checkbox"/> 1500-1599	<input type="checkbox"/> agriculture	<input type="checkbox"/> economics	<input type="checkbox"/> literature
<input type="checkbox"/> 1600-1699	<input type="checkbox"/> architecture	<input type="checkbox"/> education	<input type="checkbox"/> military
<input type="checkbox"/> 1700-1799	<input type="checkbox"/> art	<input type="checkbox"/> engineering	<input type="checkbox"/> music
<input type="checkbox"/> 1800-1899	<input type="checkbox"/> commerce	<input type="checkbox"/> exploration/settlement	<input type="checkbox"/> philosophy
<input type="checkbox"/> 1900 -	<input type="checkbox"/> communications	<input type="checkbox"/> industry	<input type="checkbox"/> politics/government
		<input type="checkbox"/> invention	<input type="checkbox"/> other (specify)

SPECIFIC DATES	BUILDER/ARCHITECT
----------------	-------------------

STATEMENT OF SIGNIFICANCE (IN ONE PARAGRAPH)

originally constructed as an Episcopal parsonage

9. MAJOR BIBLIOGRAPHICAL REFERENCES

10. GEOGRAPHICAL DATA

ACREAGE OF PROPERTY	QUADRANGLE NAME	SCALE
UTM REFERENCES		
A	ZONE EASTING NORTHING	B
C	ZONE EASTING NORTHING	D

VERBAL BOUNDARY DESCRIPTION AND JUSTIFICATION

11. FORM PREPARED BY

NAME / TITLE	Kristen and Lynn Morrow
ORGANIZATION	Missouri Valley Regional Planning Commission
ADDRESS	1162 S. Brunswick, Marshall, Missouri, 65340
DATE	11/83



## 1. NAME

SA-AS-002-027

## HISTORIC

AND/OR COMMON R.O. Peterson residence

## 2. LOCATION

STREET &amp; NUMBER 611 E. Arrow

CITY, TOWN Marshall VICINITY OF

STATE Missouri CODE COUNTY Saline CODE 65340

## 3. CLASSIFICATION

CATEGORY	OWNERSHIP	STATUS	PRESENT USE
<input type="checkbox"/> district	<input type="checkbox"/> public	<input checked="" type="checkbox"/> occupied	<input type="checkbox"/> agriculture <input type="checkbox"/> museum
<input checked="" type="checkbox"/> building(s)	<input checked="" type="checkbox"/> private	<input type="checkbox"/> unoccupied	<input type="checkbox"/> commercial <input type="checkbox"/> park
<input type="checkbox"/> structure	<input type="checkbox"/> both	<input type="checkbox"/> work in progress	<input type="checkbox"/> educational <input checked="" type="checkbox"/> private residence
<input type="checkbox"/> site	PUBLIC ACQUISITION	ACCESSIBLE	<input type="checkbox"/> entertainment <input type="checkbox"/> religious
<input type="checkbox"/> object	<input type="checkbox"/> in process	<input type="checkbox"/> yes: restricted	<input type="checkbox"/> government <input type="checkbox"/> scientific
	<input type="checkbox"/> being considered	<input type="checkbox"/> yes: unrestricted	<input type="checkbox"/> industrial <input type="checkbox"/> transportation
		<input type="checkbox"/> no	<input type="checkbox"/> military <input type="checkbox"/> other:

## 4. OWNER OF PROPERTY

NAME R.O. Peterson

STREET &amp; NUMBER 611 E. Arrow

CITY, TOWN Marshall VICINITY OF STATE Missouri

## 5. LOCATION OF LEGAL DESCRIPTION

Recorder of Deeds, Saline County courthouse, Marshall

## 6. REPRESENTATION IN EXISTING SURVEYS

TITLE DETERMINED ELEGIBLE? YES NO FEDERAL STATE COUNTY L

N/A

## 7. DESCRIPTION

CONDITION		CHECK ONE	CHECK ONE
<input type="checkbox"/> excellent	<input type="checkbox"/> deteriorated	<input type="checkbox"/> unaltered	<input type="checkbox"/> original site
<input checked="" type="checkbox"/> good	<input type="checkbox"/> ruins	<input type="checkbox"/> altered	<input type="checkbox"/> moved
<input type="checkbox"/> fair	<input type="checkbox"/> unexposed		date

DESCRIBE THE PRESENT AND ORIGINAL (IF KNOWN) PHYSICAL APPEARANCE

030  
11 1½ story bungalow  
stuccoed foundation  
cross hip dormers  
basement

1½  
611  
21  
20 30  
14  
63  
11  
41  
59

## 8. SIGNIFICANCE

PERIOD	AREAS OF SIGNIFICANCE - CHECK AND JUSTIFY BELOW			
<input type="checkbox"/> prehistoric	<input type="checkbox"/> archeology-prehistoric	<input type="checkbox"/> community planning	<input type="checkbox"/> landscape architecture	<input type="checkbox"/> religion
<input type="checkbox"/> 1400-1499	<input type="checkbox"/> archeology-historic	<input type="checkbox"/> conservation	<input type="checkbox"/> law	<input type="checkbox"/> science
<input type="checkbox"/> 1500-1599	<input type="checkbox"/> agriculture	<input type="checkbox"/> economics	<input type="checkbox"/> literature	<input type="checkbox"/> sculpture
<input type="checkbox"/> 1600-1699	<input type="checkbox"/> architecture	<input type="checkbox"/> education	<input type="checkbox"/> military	<input type="checkbox"/> social /
<input type="checkbox"/> 1700-1799	<input type="checkbox"/> art	<input type="checkbox"/> engineering	<input type="checkbox"/> music	<input type="checkbox"/> humanitarian
<input type="checkbox"/> 1800-1899	<input type="checkbox"/> commerce	<input type="checkbox"/> exploration/settlement	<input type="checkbox"/> philosophy	<input type="checkbox"/> theater
<input checked="" type="checkbox"/> 1900 -	<input type="checkbox"/> communications	<input type="checkbox"/> industry	<input type="checkbox"/> politics/government	<input type="checkbox"/> transportation
		<input type="checkbox"/> invention		<input type="checkbox"/> other (specify)

SPECIFIC DATES

BUILDER/ARCHITECT

STATEMENT OF SIGNIFICANCE (IN ONE PARAGRAPH)

## 9. MAJOR BIBLIOGRAPHICAL REFERENCES

## 10. GEOGRAPHICAL DATA

ACREAGE OF PROPERTY \_\_\_\_\_ QUADRANGLE NAME \_\_\_\_\_ SCALE \_\_\_\_\_

UTM REFERENCES

A	ZONE	EASTING	NORTHING

B	ZONE	EASTING	NORTHING

C	ZONE	EASTING	NORTHING

D	ZONE	EASTING	NORTHING

VERBAL BOUNDARY DESCRIPTION AND JUSTIFICATION

## 11. FORM PREPARED BY

NAME / TITLE	Kristen and Lynn Morrow
ORGANIZATION	Missouri Valley Regional Planning Commission
ADDRESS	1162 S. Brunswick. Marshall, Missouri. 65340
DATE	11/83





## 1. NAME

SA-AS-002-058

## HISTORIC

AND/OR COMMON Haley rental

## 2. LOCATION

STREET &amp; NUMBER 620 E. Arrow

CITY, TOWN Marshall

VICINITY OF

STATE Missouri

CODE

COUNTY Saline

CODE 65340

## 3. CLASSIFICATION

## CATEGORY

☐ district  
☒ building(s)  
☐ structure  
☐ site  
☐ object

## OWNERSHIP

☐ public  
☒ private  
☐ both

## PUBLIC ACQUISITION

☐ in process  
☐ being considered

## STATUS

☒ occupied  
☐ unoccupied  
☐ work in progress  
ACCESSIBLE  
☐ yes: restricted  
☐ yes: unrestricted  
☐ no

## PRESENT USE

☐ agriculture  
☒ commercial  
☐ educational  
☐ entertainment  
☐ government  
☐ industrial  
☐ military

☐ museum  
☐ park  
☒ private residence  
☐ religious  
☐ scientific  
☐ transportation  
☒ other: rental

## 4. OWNER OF PROPERTY

NAME Marvin Haley

Doris Gramlich (renter)

STREET &amp; NUMBER 620 E. Arrow

CITY, TOWN Marshall

VICINITY OF

STATE Missouri

## 5. LOCATION OF LEGAL DESCRIPTION

Recorder of Deeds, Saline County courthouse, Marshall

## 6. REPRESENTATION IN EXISTING SURVEYS

TITLE DETERMINED ELEGIBLE? YES NO FEDERAL STATE COUNTY

N/A

## 7. DESCRIPTION

## CONDITION

☐ excellent  
☒ good  
☐ fair  
☐ deteriorated  
☐ ruins  
☐ unexposed

## CHECK ONE

☐ unaltered  
☐ altered

## CHECK ONE

☐ original site  
☐ moved

date

DESCRIBE THE PRESENT AND ORIGINAL (IF KNOWN) PHYSICAL APPEARANCE

19 house has been sided

600 concrete block foundation

600

99

600 NP

603

600

600

600

## 8. SIGNIFICANCE

PERIOD	AREAS OF SIGNIFICANCE	- CHECK AND JUSTIFY BELOW			
<input type="checkbox"/> prehistoric	<input type="checkbox"/> archeology - prehistoric	<input type="checkbox"/> community planning	<input type="checkbox"/> landscape architecture	<input type="checkbox"/> religion	
<input type="checkbox"/> 1400-1499	<input type="checkbox"/> archeology - historic	<input type="checkbox"/> conservation	<input type="checkbox"/> law	<input type="checkbox"/> science	
<input type="checkbox"/> 1500-1599	<input type="checkbox"/> agriculture	<input type="checkbox"/> economics	<input type="checkbox"/> literature	<input type="checkbox"/> sculpture	
<input type="checkbox"/> 1600-1699	<input type="checkbox"/> architecture	<input type="checkbox"/> education	<input type="checkbox"/> military	<input type="checkbox"/> social /	
<input type="checkbox"/> 1700-1799	<input type="checkbox"/> art	<input type="checkbox"/> engineering	<input type="checkbox"/> music	<input type="checkbox"/> humanitarian	
<input type="checkbox"/> 1800-1899	<input type="checkbox"/> commerce	<input type="checkbox"/> exploration/settlement	<input type="checkbox"/> philosophy	<input type="checkbox"/> theater	
<input type="checkbox"/> 1900 -	<input type="checkbox"/> communications	<input type="checkbox"/> industry	<input type="checkbox"/> politics/government	<input type="checkbox"/> transportation	
		<input type="checkbox"/> invention		<input type="checkbox"/> other (specify)	

SPECIFIC DATES

BUILDER/ARCHITECT

STATEMENT OF SIGNIFICANCE (IN ONE PARAGRAPH)

## 9. MAJOR BIBLIOGRAPHICAL REFERENCES

## 10. GEOGRAPHICAL DATA

ACREAGE OF PROPERTY	QUADRANGLE NAME	SCALE													
UTM REFERENCES															
A	<table border="1"><tr><td>ZONE</td><td>EASTING</td><td>NORTHING</td></tr><tr><td></td><td></td><td></td></tr></table>	ZONE	EASTING	NORTHING				B	<table border="1"><tr><td>ZONE</td><td>EASTING</td><td>NORTHING</td></tr><tr><td></td><td></td><td></td></tr></table>	ZONE	EASTING	NORTHING			
ZONE	EASTING	NORTHING													
ZONE	EASTING	NORTHING													
C	<table border="1"><tr><td>ZONE</td><td>EASTING</td><td>NORTHING</td></tr><tr><td></td><td></td><td></td></tr></table>	ZONE	EASTING	NORTHING				D	<table border="1"><tr><td>ZONE</td><td>EASTING</td><td>NORTHING</td></tr><tr><td></td><td></td><td></td></tr></table>	ZONE	EASTING	NORTHING			
ZONE	EASTING	NORTHING													
ZONE	EASTING	NORTHING													
VERBAL BOUNDARY DESCRIPTION AND JUSTIFICATION															

## 11. FORM PREPARED BY

NAME / TITLE	Kristen and Lynn Morrow
ORGANIZATION	Missouri Valley Regional Planning Commission
ADDRESS	1162 S. Brunswick, Marshall, Missouri, 65340
DATE	23







## 1. NAME

SA HS-CC-059

## HISTORIC

AND/OR COMMON Rosine Moellman

## 2. LOCATION

STREET &amp; NUMBER 625 E. Arrow

CITY, TOWN Marshall

VICINITY OF

STATE Missouri

CODE

COUNTY Saline

CODE 65340

## 3. CLASSIFICATION

## CATEGORY

☐ district  
☒ building(s)  
☐ structure  
☐ site  
☐ object

## OWNERSHIP

☐ public  
☒ private  
☐ both  
**PUBLIC ACQUISITION**  
☐ in process  
☐ being considered

## STATUS

☒ occupied  
☐ unoccupied  
☐ work in progress  
**ACCESSIBLE**  
☐ yes: restricted  
☐ yes: unrestricted  
☐ no

## PRESENT USE

☐ agriculture  
☐ commercial  
☐ educational  
☐ entertainment  
☐ government  
☐ industrial  
☐ military

☐ museum  
☐ park  
☒ private residence  
☐ religious  
☐ scientific  
☐ transportation  
☐ other:

## 4. OWNER OF PROPERTY

NAME Rosine Moellman

STREET &amp; NUMBER 625 E. Arrow

CITY, TOWN Marshall

VICINITY OF

STATE Missouri

## 5. LOCATION OF LEGAL DESCRIPTION

Recorder of Deeds, Saline County courthouse, Marshall

## 6. REPRESENTATION IN EXISTING SURVEYS

TITLE DETERMINED ELIGIBLE? ☐ YES ☐ NO ☐ FEDERAL ☐ STATE ☐ COUNTY

N/A

## 7. DESCRIPTION

## CONDITION

☐ excellent  
☒ good  
☐ fair

☐ deteriorated  
☐ ruins  
☐ unexposed

## CHECK ONE

☐ unaltered  
☐ altered

## CHECK ONE

☐ original site  
☐ moved

date

DESCRIBE THE PRESENT AND ORIGINAL (IF KNOWN) PHYSICAL APPEARANCE

22 1 story frame bungalow  
 MD cement foundation

1  
 60  
 99  
 10  
 16B  
 13  
 14  
 15

**8. SIGNIFICANCE**

PERIOD	AREAS OF SIGNIFICANCE - CHECK AND JUSTIFY BELOW			
<input type="checkbox"/> prehistoric	<input type="checkbox"/> archeology-prehistoric	<input type="checkbox"/> community planning	<input type="checkbox"/> landscape architecture	<input type="checkbox"/> religion
<input type="checkbox"/> 1400-1499	<input type="checkbox"/> archeology-historic	<input type="checkbox"/> conservation	<input type="checkbox"/> law	<input type="checkbox"/> science
<input type="checkbox"/> 1500-1599	<input type="checkbox"/> agriculture	<input type="checkbox"/> economics	<input type="checkbox"/> literature	<input type="checkbox"/> sculpture
<input type="checkbox"/> 1600-1699	<input type="checkbox"/> architecture	<input type="checkbox"/> education	<input type="checkbox"/> military	<input type="checkbox"/> social /
<input type="checkbox"/> 1700-1799	<input type="checkbox"/> art	<input type="checkbox"/> engineering	<input type="checkbox"/> music	<input type="checkbox"/> humanitarian
<input type="checkbox"/> 1800-1899	<input type="checkbox"/> commerce	<input type="checkbox"/> exploration/settlement	<input type="checkbox"/> philosophy	<input type="checkbox"/> theater
<input checked="" type="checkbox"/> 1900 -	<input type="checkbox"/> communications	<input type="checkbox"/> industry	<input type="checkbox"/> politics/government	<input type="checkbox"/> transportation
		<input type="checkbox"/> invention		<input type="checkbox"/> other (specify)

SPECIFIC DATES \_\_\_\_\_ BUILDER/ARCHITECT \_\_\_\_\_

STATEMENT OF SIGNIFICANCE (IN ONE PARAGRAPH)

This bungalow and two others to the east were believed to be built by the same builder

**9. MAJOR BIBLIOGRAPHICAL REFERENCES****10. GEOGRAPHICAL DATA**

ACREAGE OF PROPERTY \_\_\_\_\_ QUADRANGLE NAME \_\_\_\_\_ SCALE \_\_\_\_\_

UTM REFERENCES

A	<input type="text"/>	<input type="text"/>	<input type="text"/>
	ZONE	EASTING	NORTHING
C	<input type="text"/>	<input type="text"/>	<input type="text"/>

B	<input type="text"/>	<input type="text"/>	<input type="text"/>
	ZONE	EASTING	NORTHING
D	<input type="text"/>	<input type="text"/>	<input type="text"/>

VERBAL BOUNDARY DESCRIPTION AND JUSTIFICATION \_\_\_\_\_

**11. FORM PREPARED BY**

NAME / TITLE Kristen and Lynn Morrow

ORGANIZATION Missouri Valley Regional Planning Commission

ADDRESS 1162 S. Brunswick Marshall, Missouri 65340

DATE 11/83



## 1. NAME

SA-AS-002-060

## HISTORIC

## AND/OR COMMON

Edna Morris residence

## 2. LOCATION

## STREET &amp; NUMBER

627 E. Arrow

## CITY, TOWN

Marshall

## VICINITY OF

## STATE

Missouri

## CODE

## COUNTY

Saline

CODE 65340

## 3. CLASSIFICATION

## CATEGORY

☐ district  
☒ building(s)  
☐ structure  
☐ site  
☐ object

## OWNERSHIP

☐ public  
☒ private  
☐ both  
**PUBLIC ACQUISITION**  
☐ in process  
☐ being considered

## STATUS

☒ occupied  
☐ unoccupied  
☐ work in progress  
**ACCESSIBLE**  
☐ yes: restricted  
☐ yes: unrestricted  
☐ no

## PRESENT USE

☐ agriculture  
☐ commercial  
☐ educational  
☐ entertainment  
☐ government  
☐ industrial  
☐ military

☐ museum  
☐ park  
☒ private residence  
☐ religious  
☐ scientific  
☐ transportation  
☐ other:

## 4. OWNER OF PROPERTY

## NAME

Edna Morris

## STREET &amp; NUMBER

627 E. Arrow

## CITY, TOWN

Marshall

## VICINITY OF

STATE Missouri

## 5. LOCATION OF LEGAL DESCRIPTION

Recorder of Deeds, Saline County courthouse, Marshall

## 6. REPRESENTATION IN EXISTING SURVEYS

## TITLE

DETERMINED ELEGIBLE? ☐ YES ☐ NO ☐ FEDERAL ☐ STATE ☐ COUNTY ☐ L

N/A

## 7. DESCRIPTION

## CONDITION

☐ excellent  
☒ good  
☐ fair  
☐ deteriorated  
☐ ruins  
☐ unexposed

## CHECK ONE

☐ unaltered  
☐ altered

## CHECK ONE

☐ original site  
☐ moved

date \_\_\_\_\_

## DESCRIBE THE PRESENT AND ORIGINAL (IF KNOWN) PHYSICAL APPEARANCE

22 1 story bungalow  
 0000 has been sided  
 concrete block foundation

1  
 60k  
 99  
 20  
 60B  
 63  
 65  
 R1  
 R2



## 8. SIGNIFICANCE

PERIOD	AREAS OF SIGNIFICANCE	CHECK AND JUSTIFY BELOW			
<input type="checkbox"/> prehistoric	<input type="checkbox"/> archeology - prehistoric	<input type="checkbox"/> community planning	<input type="checkbox"/> landscape architecture	<input type="checkbox"/> religion	
<input type="checkbox"/> 1400-1499	<input type="checkbox"/> archeology - historic	<input type="checkbox"/> conservation	<input type="checkbox"/> law	<input type="checkbox"/> science	
<input type="checkbox"/> 1500-1599	<input type="checkbox"/> agriculture	<input type="checkbox"/> economics	<input type="checkbox"/> literature	<input type="checkbox"/> sculpture	
<input type="checkbox"/> 1600-1699	<input type="checkbox"/> architecture	<input type="checkbox"/> education	<input type="checkbox"/> military	<input type="checkbox"/> social /	
<input type="checkbox"/> 1700-1799	<input type="checkbox"/> art	<input type="checkbox"/> engineering	<input type="checkbox"/> music	<input type="checkbox"/> humanitarian	
<input type="checkbox"/> 1800-1899	<input type="checkbox"/> commerce	<input type="checkbox"/> exploration/settlement	<input type="checkbox"/> philosophy	<input type="checkbox"/> theater	
<input checked="" type="checkbox"/> 1900 -	<input type="checkbox"/> communications	<input type="checkbox"/> industry	<input type="checkbox"/> politics/government	<input type="checkbox"/> transportation	
		<input type="checkbox"/> invention		<input type="checkbox"/> other (specify)	

SPECIFIC DATES

BUILDER/ARCHITECT

STATEMENT OF SIGNIFICANCE (IN ONE PARAGRAPH)

## 9. MAJOR BIBLIOGRAPHICAL REFERENCES

## 10. GEOGRAPHICAL DATA

ACREAGE OF PROPERTY \_\_\_\_\_ QUADRANGLE NAME \_\_\_\_\_ SCALE \_\_\_\_\_

UTM REFERENCES

A 

<input type="text"/>	<input type="text"/>	<input type="text"/>
ZONE	EASTING	NORTHING

B 

<input type="text"/>	<input type="text"/>	<input type="text"/>
ZONE	EASTING	NORTHING

C 

<input type="text"/>	<input type="text"/>	<input type="text"/>
ZONE	EASTING	NORTHING

D 

<input type="text"/>	<input type="text"/>	<input type="text"/>
ZONE	EASTING	NORTHING

VERBAL BOUNDARY DESCRIPTION AND JUSTIFICATION

## 11. FORM PREPARED BY

NAME / TITLE Kristen and Lynn Morrow

ORGANIZATION Missouri Valley Regional Planning Commission

ADDRESS 1100 S. Pennsylvania Ma 11, Missouri 65240

DATE 11/93



## 1. NAME

SA-AS-000-0601

## HISTORIC

AND/OR COMMON Mowry residence

## 2. LOCATION

STREET &amp; NUMBER 628 E. Arrow

CITY, TOWN Marshall

VICINITY OF

STATE Missouri

CODE

COUNTY Saline

CODE 65340

## 3. CLASSIFICATION

## CATEGORY

☐ district  
☒ building(s)  
☐ structure  
☐ site  
☐ object

## OWNERSHIP

☐ public  
☒ private  
☐ both  
 PUBLIC ACQUISITION  
☐ in process  
☐ being considered

## STATUS

☒ occupied  
☐ unoccupied  
☐ work in progress  
 ACCESSIBLE  
☐ yes: restricted  
☐ yes: unrestricted  
☐ no

## PRESENT USE

☐ agriculture  
☐ commercial  
☐ educational  
☐ entertainment  
☐ government  
☐ industrial  
☐ military  
☐ museum  
☐ park  
☒ private residence  
☐ religious  
☐ scientific  
☐ transportation  
☐ other:

## 4. OWNER OF PROPERTY

NAME Leroy A. Mowry

STREET &amp; NUMBER 628 E. Arrow

CITY, TOWN Marshall

VICINITY OF

STATE Missouri

## 5. LOCATION OF LEGAL DESCRIPTION

Recorder of Deeds, Saline County courthouse, Marshall

## 6. REPRESENTATION IN EXISTING SURVEYS

TITLE DETERMINED ELEGIBLE? YES NO FEDERAL STATE COUNTY

N/A

## 7. DESCRIPTION

## CONDITION

☐ excellent  
☐ good  
☒ fair  
☐ deteriorated  
☐ ruins  
☐ unexposed

## CHECK ONE

☐ unaltered  
☐ altered

## CHECK ONE

☐ original site  
☐ moved

date

DESCRIBE THE PRESENT AND ORIGINAL (IF KNOWN) PHYSICAL APPEARANCE

49 1½ story frame  
 rear addition  
 brick foundation covered with cement  
 front clipped gable  
 1000 rear garage outbuilding

1½ - 1  
 1000  
 99  
 20  
 60 68  
 60  
 50 40  
 1000  
 100

### 8. SIGNIFICANCE

PERIOD	AREAS OF SIGNIFICANCE - CHECK AND JUSTIFY BELOW			
<input type="checkbox"/> prehistoric	<input type="checkbox"/> archeology-prehistoric	<input type="checkbox"/> community planning	<input type="checkbox"/> landscape architecture	<input type="checkbox"/> religion
<input type="checkbox"/> 1400-1499	<input type="checkbox"/> archeology-historic	<input type="checkbox"/> conservation	<input type="checkbox"/> law	<input type="checkbox"/> science
<input type="checkbox"/> 1500-1599	<input type="checkbox"/> agriculture	<input type="checkbox"/> economics	<input type="checkbox"/> literature	<input type="checkbox"/> sculpture
<input type="checkbox"/> 1600-1699	<input type="checkbox"/> architecture	<input type="checkbox"/> education	<input type="checkbox"/> military	<input type="checkbox"/> social /
<input type="checkbox"/> 1700-1799	<input type="checkbox"/> art	<input type="checkbox"/> engineering	<input type="checkbox"/> music	<input type="checkbox"/> humanitarian
<input type="checkbox"/> 1800-1899	<input type="checkbox"/> commerce	<input type="checkbox"/> exploration/settlement	<input type="checkbox"/> philosophy	<input type="checkbox"/> theater
<input checked="" type="checkbox"/> 1900 -	<input type="checkbox"/> communications	<input type="checkbox"/> industry	<input type="checkbox"/> politics/government	<input type="checkbox"/> transportation
		<input type="checkbox"/> invention		<input type="checkbox"/> other (specify)

SPECIFIC DATES

BUILDER/ARCHITECT

STATEMENT OF SIGNIFICANCE (IN ONE PARAGRAPH)

### 9. MAJOR BIBLIOGRAPHICAL REFERENCES

### 10. GEOGRAPHICAL DATA

ACREAGE OF PROPERTY \_\_\_\_\_ QUADRANGLE NAME \_\_\_\_\_ SCALE \_\_\_\_\_

UTM REFERENCES

A	<input type="text"/>	<input type="text"/>	<input type="text"/>
	ZONE	EASTING	NORTHING
C	<input type="text"/>	<input type="text"/>	<input type="text"/>

B	<input type="text"/>	<input type="text"/>	<input type="text"/>
	ZONE	EASTING	NORTHING
D	<input type="text"/>	<input type="text"/>	<input type="text"/>

VERBAL BOUNDARY DESCRIPTION AND JUSTIFICATION

### 11. FORM PREPARED BY

NAME / TITLE	Kristen and Lynn Morrow
ORGANIZATION	Missouri Valley Regional Planning Commission
ADDRESS	1162 S. Brunswick. Marshall, Missouri, 65340
DATE	11/03





## 1. NAME

SA-AS-002-112

## HISTORIC

## AND/OR COMMON

Pannell residence

## 2. LOCATION

STREET &amp; NUMBER 631 E. Arrow

CITY, TOWN Marshall

VICINITY OF

STATE Missouri

CODE

COUNTY Saline

CODE 65340

## 3. CLASSIFICATION

## CATEGORY

☐ district  
☒ building(s)  
☐ structure  
☐ site  
☐ object

## OWNERSHIP

☐ public  
☒ private

## PUBLIC ACQUISITION

☐ both  
☐ in process  
☐ being considered

## STATUS

☒ occupied  
☐ unoccupied  
☐ work in progress  
**ACCESSIBLE**  
☐ yes: restricted  
☐ yes: unrestricted  
☐ no

## PRESENT USE

☐ agriculture  
☐ commercial  
☐ educational  
☐ entertainment  
☐ government  
☐ industrial  
☐ military

☐ museum  
☐ park  
☒ private residence  
☐ religious  
☐ scientific  
☐ transportation  
☐ other:

## 4. OWNER OF PROPERTY

NAME George Pannell

STREET &amp; NUMBER 631 E. Arrow

CITY, TOWN Marshall

VICINITY OF

STATE Missouri

## 5. LOCATION OF LEGAL DESCRIPTION

Recorder of Deeds, Saline County courthouse, Marshall

## 6. REPRESENTATION IN EXISTING SURVEYS

## TITLE

DETERMINED ELEGIBLE? ☐ YES ☐ NO ☐ FEDERAL ☐ STATE ☐ COUNTY ☐ L

N/A

## 7. DESCRIPTION

## CONDITION

☐ excellent  
☐ good  
☒ fair  
☐ deteriorated  
☐ ruins  
☐ unexposed

## CHECK ONE

☐ unaltered  
☐ altered

## CHECK ONE

☐ original site  
☐ moved

date

DESCRIBE THE PRESENT AND ORIGINAL (IF KNOWN) PHYSICAL APPEARANCE

22 one story frame bungalow

1  
 400  
 01  
 20  
 00  
 22  
 02  
 10  
 00

**8. SIGNIFICANCE**

<b>PERIOD</b>	<b>AREAS OF SIGNIFICANCE</b>	<b>CHECK AND JUSTIFY BELOW</b>		
<input type="checkbox"/> prehistoric	<input type="checkbox"/> archeology-prehistoric	<input type="checkbox"/> community planning	<input type="checkbox"/> landscape architecture	<input type="checkbox"/> religion
<input type="checkbox"/> 1400-1499	<input type="checkbox"/> archeology-historic	<input type="checkbox"/> conservation	<input type="checkbox"/> law	<input type="checkbox"/> science
<input type="checkbox"/> 1500-1599	<input type="checkbox"/> agriculture	<input type="checkbox"/> economics	<input type="checkbox"/> literature	<input type="checkbox"/> sculpture
<input type="checkbox"/> 1600-1699	<input type="checkbox"/> architecture	<input type="checkbox"/> education	<input type="checkbox"/> military	<input type="checkbox"/> social /
<input type="checkbox"/> 1700-1799	<input type="checkbox"/> art	<input type="checkbox"/> engineering	<input type="checkbox"/> music	<input type="checkbox"/> humanitarian
<input type="checkbox"/> 1800-1899	<input type="checkbox"/> commerce	<input type="checkbox"/> exploration/settlement	<input type="checkbox"/> philosophy	<input type="checkbox"/> theater
<input checked="" type="checkbox"/> 1900 -	<input type="checkbox"/> communications	<input type="checkbox"/> industry	<input type="checkbox"/> politics/government	<input type="checkbox"/> transportation
		<input type="checkbox"/> invention		<input type="checkbox"/> other (specify)

<b>SPECIFIC DATES</b>	<b>BUILDER/ARCHITECT</b>
-----------------------	--------------------------

**STATEMENT OF SIGNIFICANCE (IN ONE PARAGRAPH)**

Pannell has lived here 20 years

Pannell, Morris, and Moellman bungalows (to the west) are thought to be built by the same builder.

**9. MAJOR BIBLIOGRAPHICAL REFERENCES**

**10. GEOGRAPHICAL DATA**

ACREAGE OF PROPERTY \_\_\_\_\_ QUADRANGLE NAME \_\_\_\_\_ SCALE \_\_\_\_\_

**UTM REFERENCES**

<b>A</b>	<input type="text"/>	<input type="text"/>	<input type="text"/>	<b>B</b>	<input type="text"/>	<input type="text"/>	<input type="text"/>
	ZONE	EASTING	NORTHING		ZONE	EASTING	NORTHING
<b>C</b>	<input type="text"/>	<input type="text"/>	<input type="text"/>	<b>D</b>	<input type="text"/>	<input type="text"/>	<input type="text"/>

**VERBAL BOUNDARY DESCRIPTION AND JUSTIFICATION**

**11. FORM PREPARED BY**

NAME / TITLE Kristen and Lynn Morrow

ORGANIZATION Missouri Valley Regional Planning Commission

ADDRESS 1100 S. P. Smith Marshall, Missouri 65340 DATE 1/1/00







## 1. NAME

SA-AS-002-063

HISTORIC

Doc Warren;

AND/OR COMMON

Shipley rental

## 2. LOCATION

STREET &amp; NUMBER

633 E. Arrow

CITY, TOWN

Marshall

VICINITY OF

STATE

Missouri

CODE

COUNTY

Saline

CODE 65340

## 3. CLASSIFICATION

CATEGORY

☐ district☒ building(s)☐ structure☐ site☐ object

OWNERSHIP

☐ public☒ private☐ both

PUBLIC ACQUISITION

☐ in process☐ being considered

STATUS

☒ occupied☐ unoccupied☐ work in progress

ACCESSIBLE

☐ yes: restricted☐ yes: unrestricted☐ no

PRESENT USE

☐ agriculture☒ commercial☐ educational☐ entertainment☐ government☐ industrial☐ military☐ museum☐ park☒ private residence☐ religious☐ scientific☐ transportation☒ other: rental

## 4. OWNER OF PROPERTY

NAME

Mrs. M. Shipley

Suma Bassel (rental)

STREET &amp; NUMBER

633 E. Arrow

CITY, TOWN

Marshall

VICINITY OF

STATE

Missouri

## 5. LOCATION OF LEGAL DESCRIPTION

Recorder of Deeds, Saline County courthouse, Marshall

## 6. REPRESENTATION IN EXISTING SURVEYS

TITLE

DETERMINED ELIGIBLE?

☐ YES☐ NO☐ FEDERAL☐ STATE☐ COUNTY☐ L

N/A

## 7. DESCRIPTION

CONDITION

☐ excellent☒ good☐ fair☐ deteriorated☐ ruins☐ unexposed

CHECK ONE

☐ unaltered☐ altered

CHECK ONE

☐ original site☐ moved

date \_\_\_\_\_

DESCRIBE THE PRESENT AND ORIGINAL (IF KNOWN) PHYSICAL APPEARANCE

cement foundation

two story porch addition on east side, top story converted to a room

rear garage outbuilding

2  
wa

55

4p

63

OK

15

1000 54

12

PERIOD	AREAS OF SIGNIFICANCE CHECK AND JUSTIFY BELOW			
____ prehistoric	____ archeology - prehistoric	____ community planning	____ landscape architecture	____ religion
____ 1400-1499	____ archeology - historic	____ conservation	____ law	____ science
____ 1500-1599	____ agriculture	____ economics	____ literature	____ sculpture
____ 1600-1699	____ architecture	____ education	____ military	____ social /
____ 1700-1799	____ art	____ engineering	____ music	humanitarian
____ 1800-1899	____ commerce	____ exploration/settlement	____ philosophy	____ theater
<u>X</u> 1900 -	____ communications	____ industry	____ politics/government	____ transportation
		____ invention		____ other (specify)

**BUILDER/ARCHITECT**

**STATEMENT OF SIGNIFICANCE (IN ONE PARAGRAPH)**

## 10. GEOGRAPHICAL DATA

## UTM REFERENCES

**A**

ZONE	EASTING	NORTHING
1	1	1
2	2	2
3	3	3
4	4	4
5	5	5
6	6	6
7	7	7
8	8	8
9	9	9
10	10	10
11	11	11
12	12	12
13	13	13
14	14	14
15	15	15
16	16	16
17	17	17
18	18	18
19	19	19
20	20	20
21	21	21
22	22	22
23	23	23
24	24	24
25	25	25
26	26	26
27	27	27
28	28	28
29	29	29
30	30	30
31	31	31
32	32	32
33	33	33
34	34	34
35	35	35
36	36	36
37	37	37
38	38	38
39	39	39
40	40	40
41	41	41
42	42	42
43	43	43
44	44	44
45	45	45
46	46	46
47	47	47
48	48	48
49	49	49
50	50	50
51	51	51
52	52	52
53	53	53
54	54	54
55	55	55
56	56	56
57	57	57
58	58	58
59	59	59
60	60	60
61	61	61
62	62	62
63	63	63
64	64	64
65	65	65
66	66	66
67	67	67
68	68	68
69	69	69
70	70	70
71	71	71
72	72	72
73	73	73
74	74	74
75	75	75
76	76	76
77	77	77
78	78	78
79	79	79
80	80	80
81	81	81
82	82	82
83	83	83
84	84	84
85	85	85
86	86	86
87	87	87
88	88	88
89	89	89
90	90	90
91	91	91
92	92	92
93	93	93
94	94	94
95	95	95
96	96	96
97	97	97
98	98	98
99	99	99
100	100	100

**C**

ZONE	EASTING	NORTHING
1	1	1
2	2	2
3	3	3
4	4	4
5	5	5
6	6	6
7	7	7
8	8	8
9	9	9
10	10	10
11	11	11
12	12	12
13	13	13
14	14	14
15	15	15
16	16	16
17	17	17
18	18	18
19	19	19
20	20	20
21	21	21
22	22	22
23	23	23
24	24	24
25	25	25
26	26	26
27	27	27
28	28	28
29	29	29
30	30	30
31	31	31
32	32	32
33	33	33
34	34	34
35	35	35
36	36	36
37	37	37
38	38	38
39	39	39
40	40	40
41	41	41
42	42	42
43	43	43
44	44	44
45	45	45
46	46	46
47	47	47
48	48	48
49	49	49
50	50	50
51	51	51
52	52	52
53	53	53
54	54	54
55	55	55
56	56	56
57	57	57
58	58	58
59	59	59
60	60	60
61	61	61
62	62	62
6		

**B**

**ZONE** **EASTING** **NORTHING**

**D**

**VERBAL BOUNDARY DESCRIPTION AND JUSTIFICATION**

11. FORM PREPARED BY

NAME / TITLE	Kristen and Lynn Morrow
ORGANIZATION	Missouri Valley Regional Planning Commission
ADDRESS	1162 S. Brunswick, Marshall Missouri, 65340
	DATE 11/83



## 1. NAME

5-15-003-004

## HISTORIC

AND/OR COMMON Fred Pratt residence

## 2. LOCATION

STREET &amp; NUMBER 636 E. Arrow

CITY, TOWN Marshall

VICINITY OF

STATE Missouri

CODE

COUNTY Saline

CODE 65340

## 3. CLASSIFICATION

## CATEGORY

☐ district  
☒ building(s)  
☐ structure  
☐ site  
☐ object

## OWNERSHIP

☐ public  
☒ private  
☐ both  
**PUBLIC ACQUISITION**  
☐ in process  
☐ being considered

## STATUS

☒ occupied  
☐ unoccupied  
☐ work in progress  
**ACCESSIBLE**  
☐ yes: restricted  
☐ yes: unrestricted  
☐ no

## PRESENT USE

☐ agriculture  
☐ commercial  
☐ educational  
☐ entertainment  
☐ government  
☐ industrial  
☐ military

☐ museum  
☐ park  
☒ private residence  
☐ religious  
☐ scientific  
☐ transportation  
☐ other: \_\_\_\_\_

## 4. OWNER OF PROPERTY

NAME Mrs. Fred (Bess) Pratt

STREET &amp; NUMBER 636 E. Arrow

CITY, TOWN Marshall

VICINITY OF

STATE Missouri

## 5. LOCATION OF LEGAL DESCRIPTION

Recorder of Deeds, Saline County courthouse, Marshall

## 6. REPRESENTATION IN EXISTING SURVEYS

TITLE DETERMINED ELEGIBLE? ☐ YES ☐ NO ☐ FEDERAL ☐ STATE ☐ COUNTY ☐ L

N/A

## 7. DESCRIPTION

## CONDITION

☐ excellent  
☐ good  
☒ fair  
☐ deteriorated  
☐ ruins  
☐ unexposed

## CHECK ONE

☐ unaltered  
☐ altered

## CHECK ONE

☐ original site  
☐ moved

date \_\_\_\_\_

DESCRIBE THE PRESENT AND ORIGINAL (IF KNOWN) PHYSICAL APPEARANCE

030 one story frame  
 40 07 embricated shingles in gable  
 01 07 stone foundation  
 01 07 board and batten rear addition with brick foundation  
 01 07 brick front walk  
 20 07 board and batten outbuilding in rear  
 20 07 rear outside fireplace  
 20 07 rear garage outbuilding

1-1-00  
 000  
 01  
 2-2-00  
 10  
 03  
 40  
 02  
 01



**8. SIGNIFICANCE**

PERIOD	AREAS OF SIGNIFICANCE - CH. AND JUSTIFY BELOW			
<input type="checkbox"/> prehistoric	<input type="checkbox"/> archeology-prehistoric	<input type="checkbox"/> community planning	<input type="checkbox"/> landscape architecture	<input type="checkbox"/> religion
<input type="checkbox"/> 1400-1499	<input type="checkbox"/> archeology-historic	<input type="checkbox"/> conservation	<input type="checkbox"/> law	<input type="checkbox"/> science
<input type="checkbox"/> 1500-1599	<input type="checkbox"/> agriculture	<input type="checkbox"/> economics	<input type="checkbox"/> literature	<input type="checkbox"/> sculpture
<input type="checkbox"/> 1600-1699	<input type="checkbox"/> architecture	<input type="checkbox"/> education	<input type="checkbox"/> military	<input type="checkbox"/> social /
<input type="checkbox"/> 1700-1799	<input type="checkbox"/> art	<input type="checkbox"/> engineering	<input type="checkbox"/> music	<input type="checkbox"/> humanitarian
<input type="checkbox"/> 1800-1899	<input type="checkbox"/> commerce	<input type="checkbox"/> exploration/settlement	<input type="checkbox"/> philosophy	<input type="checkbox"/> theater
<input type="checkbox"/> 1900 -	<input type="checkbox"/> communications	<input type="checkbox"/> industry	<input type="checkbox"/> politics/government	<input type="checkbox"/> transportation
		<input type="checkbox"/> invention		<input type="checkbox"/> other (specify)

SPECIFIC DATES \_\_\_\_\_ BUILDER/ARCHITECT \_\_\_\_\_

**STATEMENT OF SIGNIFICANCE (IN ONE PARAGRAPH)**

Mrs. Pratt is an elderly woman in her 90s who has lived for many years in this same house on Arrow street.

**9. MAJOR BIBLIOGRAPHICAL REFERENCES****10. GEOGRAPHICAL DATA**

ACREAGE OF PROPERTY \_\_\_\_\_ QUADRANGLE NAME \_\_\_\_\_ SCALE \_\_\_\_\_

UTM REFERENCES

A	ZONE	EASTING	NORTHING

B	ZONE	EASTING	NORTHING

C	ZONE	EASTING	NORTHING

D	ZONE	EASTING	NORTHING

VERBAL BOUNDARY DESCRIPTION AND JUSTIFICATION \_\_\_\_\_

**11. FORM PREPARED BY**

NAME / TITLE	Kristen and Lynn Morrow
ORGANIZATION	Missouri Valley Regional Planning Commission
ADDRESS	1162 S. Brunswick, Marshall, Missouri. 65340
DATE	11/83



## 1. NAME

SA-AS-02-065

HISTORIC

AND/OR COMMON

## 2. LOCATION

STREET &amp; NUMBER 637 E. Arrow

CITY, TOWN Marshall

VICINITY OF

STATE Missouri

CODE

COUNTY Saline

CODE 65340

## 3. CLASSIFICATION

## CATEGORY

☐ district  
☒ building(s)  
☐ structure  
☐ site  
☐ object

## OWNERSHIP

☐ public  
☒ private  
☐ both  
**PUBLIC ACQUISITION**  
☐ in process  
☐ being considered

## STATUS

☐ occupied  
☒ unoccupied  
☐ work in progress  
**ACCESSIBLE**  
☐ yes: restricted  
☐ yes: unrestricted  
☐ no

## PRESENT USE

☐ agriculture  
☐ commercial  
☐ educational  
☐ entertainment  
☐ government  
☐ industrial  
☐ military  
☐ museum  
☐ park  
☒ private residence  
☐ religious  
☐ scientific  
☐ transportation  
☐ other: \_\_\_\_\_

## 4. OWNER OF PROPERTY

NAME

STREET &amp; NUMBER

CITY, TOWN

VICINITY OF

STATE

## 5. LOCATION OF LEGAL DESCRIPTION

Recorder of Deeds, Saline County courthouse, Marshall

## 6. REPRESENTATION IN EXISTING SURVEYS

TITLE

DETERMINED ELIGIBLE? ☐ YES ☐ NO ☐ FEDERAL ☐ STATE ☐ COUNTY ☐ L

N/A

## 7. DESCRIPTION

## CONDITION

☐ excellent  
☐ good  
☐ fair  
☒ deteriorated  
☐ ruins  
☐ unexposed

## CHECK ONE

☐ unaltered  
☐ altered

## CHECK ONE

☐ original site  
☐ moved

date \_\_\_\_\_

DESCRIBE THE PRESENT AND ORIGINAL (IF KNOWN) PHYSICAL APPEARANCE

tudor style, one story bungalow  
 cement foundation  
 stuccoed brick porch piers  
 basement

currently unoccupied and in a state of deterioration

1  
 100  
 2  
 3  
 3  
 11  
 12

**8. SIGNIFICANCE**

PERIOD	AREAS OF SIGNIFICANCE	CHECK AND JUSTIFY BELOW		
<input type="checkbox"/> prehistoric	<input type="checkbox"/> archeology-prehistoric	<input type="checkbox"/> community planning	<input type="checkbox"/> landscape architecture	<input type="checkbox"/> religion
<input type="checkbox"/> 1400-1499	<input type="checkbox"/> archeology-historic	<input type="checkbox"/> conservation	<input type="checkbox"/> law	<input type="checkbox"/> science
<input type="checkbox"/> 1500-1599	<input type="checkbox"/> agriculture	<input type="checkbox"/> economics	<input type="checkbox"/> literature	<input type="checkbox"/> sculpture
<input type="checkbox"/> 1600-1699	<input type="checkbox"/> architecture	<input type="checkbox"/> education	<input type="checkbox"/> military	<input type="checkbox"/> social / humanitarian
<input type="checkbox"/> 1700-1799	<input type="checkbox"/> art	<input type="checkbox"/> engineering	<input type="checkbox"/> music	<input type="checkbox"/> theater
<input type="checkbox"/> 1800-1899	<input type="checkbox"/> commerce	<input type="checkbox"/> exploration/settlement	<input type="checkbox"/> philosophy	<input type="checkbox"/> transportation
<input checked="" type="checkbox"/> 1900 -	<input type="checkbox"/> communications	<input type="checkbox"/> industry	<input type="checkbox"/> politics/government	<input type="checkbox"/> other (specify)
		<input type="checkbox"/> invention		

SPECIFIC DATES \_\_\_\_\_ BUILDER/ARCHITECT \_\_\_\_\_

**STATEMENT OF SIGNIFICANCE (IN ONE PARAGRAPH)**

This bungalow and the two bungalows to the east of it may have been built by the same builder.

**9. MAJOR BIBLIOGRAPHICAL REFERENCES****10. GEOGRAPHICAL DATA**

ACREAGE OF PROPERTY \_\_\_\_\_ QUADRANGLE NAME \_\_\_\_\_ SCALE \_\_\_\_\_

UTM REFERENCES

	ZONE	EASTING	NORTHING
A			
B			
C			
D			

**VERBAL BOUNDARY DESCRIPTION AND JUSTIFICATION****11. FORM PREPARED BY**

NAME / TITLE \_\_\_\_\_ Kristen and Lynn Morrow

ORGANIZATION \_\_\_\_\_ Missouri Valley Regional Planning Commission

ADDRESS \_\_\_\_\_ 1162 S. Downsview Marshall, Missouri 65240

DATE \_\_\_\_\_ 11/03





## 1. NAME

SA-A-002-0616

## HISTORIC

AND/OR COMMON Clarence Shaw residence

## 2. LOCATION

STREET &amp; NUMBER 641 E. Arrow

CITY, TOWN Marshall

VICINITY OF

STATE Missouri

CODE

COUNTY Saline

CODE

65340

## 3. CLASSIFICATION

## CATEGORY

☐ district  
☒ building(s)  
☐ structure  
☐ site  
☐ object

## OWNERSHIP

☐ public  
☒ private  
☐ both  
**PUBLIC ACQUISITION**  
☐ in process  
☐ being considered

## STATUS

☒ occupied  
☐ unoccupied  
☐ work in progress  
**ACCESSIBLE**  
☐ yes: restricted  
☐ yes: unrestricted  
☐ no

## PRESENT USE

☐ agriculture  
☐ commercial  
☐ educational  
☐ entertainment  
☐ government  
☐ industrial  
☐ military  
☐ museum  
☐ park  
☒ private residence  
☐ religious  
☐ scientific  
☐ transportation  
☐ other:

## 4. OWNER OF PROPERTY

NAME Clarence Shaw

STREET &amp; NUMBER 641 E. Arrow

CITY, TOWN Marshall

VICINITY OF

STATE Missouri

## 5. LOCATION OF LEGAL DESCRIPTION

Recorder of Deeds, Saline County courthouse, Marshall

## 6. REPRESENTATION IN EXISTING SURVEYS

TITLE DETERMINED ELEGIBLE? YES NO FEDERAL STATE COUNTY L

N/A

## 7. DESCRIPTION

## CONDITION

☐ excellent  
☒ good  
☐ fair  
☐ deteriorated  
☐ ruins  
☐ unexposed

## CHECK ONE

☐ unaltered  
☐ altered

## CHECK ONE

☐ original site  
☐ moved

date

DESCRIBE THE PRESENT AND ORIGINAL (IF KNOWN) PHYSICAL APPEARANCE

22  
 tudor style, one story bungalow  
 cement foundation  
 basement

garage addition on east end

1-1  
 WA  
 21  
 20  
 GP  
 02  
 01  
 00  
 RC

3. SIGNIFICANCE

PERIOD	AREAS OF SIGNIFIC.	- CHECK AND JUSTIFY BELOW			
<input type="checkbox"/> prehistoric	<input type="checkbox"/> archeology - prehistoric	<input type="checkbox"/> community planning	<input type="checkbox"/> landscape architecture	<input type="checkbox"/> religion	
<input type="checkbox"/> 1400-1499	<input type="checkbox"/> archeology - historic	<input type="checkbox"/> conservation	<input type="checkbox"/> law	<input type="checkbox"/> science	
<input type="checkbox"/> 1500-1599	<input type="checkbox"/> agriculture	<input type="checkbox"/> economics	<input type="checkbox"/> literature	<input type="checkbox"/> sculpture	
<input type="checkbox"/> 1600-1699	<input type="checkbox"/> architecture	<input type="checkbox"/> education	<input type="checkbox"/> military	<input type="checkbox"/> social /	
<input type="checkbox"/> 1700-1799	<input type="checkbox"/> art	<input type="checkbox"/> engineering	<input type="checkbox"/> music	<input type="checkbox"/> humanitarian	
<input type="checkbox"/> 1800-1899	<input type="checkbox"/> commerce	<input type="checkbox"/> exploration/settlement	<input type="checkbox"/> philosophy	<input type="checkbox"/> theater	
<input checked="" type="checkbox"/> 1900 -	<input type="checkbox"/> communications	<input type="checkbox"/> industry	<input type="checkbox"/> politics /government	<input type="checkbox"/> transportation	
		<input type="checkbox"/> invention		<input type="checkbox"/> other (specify)	

SPECIFIC DATES	BUILDER /ARCHITECT
----------------	--------------------

STATEMENT OF SIGNIFICANCE (IN ONE PARAGRAPH)

This bungalow and bungalows to immediate east and west may have same builders.

9. MAJOR BIBLIOGRAPHICAL REFERENCES

10. GEOGRAPHICAL DATA

ACREAGE OF PROPERTY	QUADRANGLE NAME	SCALE													
UTM REFERENCES															
A	<table><tr><td>ZONE</td><td>EASTING</td><td>NORTHING</td></tr><tr><td><input type="text"/></td><td><input type="text"/></td><td><input type="text"/></td></tr></table>	ZONE	EASTING	NORTHING	<input type="text"/>	<input type="text"/>	<input type="text"/>	B	<table><tr><td>ZONE</td><td>EASTING</td><td>NORTHING</td></tr><tr><td><input type="text"/></td><td><input type="text"/></td><td><input type="text"/></td></tr></table>	ZONE	EASTING	NORTHING	<input type="text"/>	<input type="text"/>	<input type="text"/>
ZONE	EASTING	NORTHING													
<input type="text"/>	<input type="text"/>	<input type="text"/>													
ZONE	EASTING	NORTHING													
<input type="text"/>	<input type="text"/>	<input type="text"/>													
C	<table><tr><td>ZONE</td><td>EASTING</td><td>NORTHING</td></tr><tr><td><input type="text"/></td><td><input type="text"/></td><td><input type="text"/></td></tr></table>	ZONE	EASTING	NORTHING	<input type="text"/>	<input type="text"/>	<input type="text"/>	D	<table><tr><td>ZONE</td><td>EASTING</td><td>NORTHING</td></tr><tr><td><input type="text"/></td><td><input type="text"/></td><td><input type="text"/></td></tr></table>	ZONE	EASTING	NORTHING	<input type="text"/>	<input type="text"/>	<input type="text"/>
ZONE	EASTING	NORTHING													
<input type="text"/>	<input type="text"/>	<input type="text"/>													
ZONE	EASTING	NORTHING													
<input type="text"/>	<input type="text"/>	<input type="text"/>													

VERBAL BOUNDARY DESCRIPTION AND JUSTIFICATION

11. FORM PREPARED BY

NAME / TITLE	Kristen and Lynn Morrow
ORGANIZATION	Missouri Valley Regional Planning Commission
ADDRESS	1700 S. Du Sui Marshall, Missouri 65340
DATE	11/93







## 1. NAME

SA-198-002-007

## HISTORIC

AND/OR COMMON Baker residence

## 2. LOCATION

STREET &amp; NUMBER 643 E. Arrow

CITY, TOWN Marshall

VICINITY OF

STATE Missouri

CODE

COUNTY Saline

CODE

65340

## 3. CLASSIFICATION

## CATEGORY

☐ district  
☒ building(s)  
☐ structure  
☐ site  
☐ object

## OWNERSHIP

☐ public  
☒ private  
☐ both  
**PUBLIC ACQUISITION**  
☐ in process  
☐ being considered

## STATUS

☒ occupied  
☐ unoccupied  
☐ work in progress  
**ACCESSIBLE**  
☐ yes: restricted  
☐ yes: unrestricted  
☐ no

## PRESENT USE

☐ agriculture  
☐ commercial  
☐ educational  
☐ entertainment  
☐ government  
☐ industrial  
☐ military

☐ museum  
☐ park  
☒ private residence  
☐ religious  
☐ scientific  
☐ transportation  
☐ other:

## 4. OWNER OF PROPERTY

NAME Michael and Anna Baker

STREET &amp; NUMBER 643 E. Arrow

CITY, TOWN Marshall

VICINITY OF

STATE Missouri

## 5. LOCATION OF LEGAL DESCRIPTION

Recorder of Deeds, Saline County courthouse, Marshall

## 6. REPRESENTATION IN EXISTING SURVEYS

## TITLE

DETERMINED ELIGIBLE? ☐ YES ☐ NO ☐ FEDERAL ☐ STATE ☐ COUNTY ☐ L

N/A

## 7. DESCRIPTION

## CONDITION

☐ excellent  
☐ good  
☐ fair  
☒ deteriorated  
☐ ruins  
☐ unexposed

## CHECK ONE

☐ unaltered  
☐ altered

## CHECK ONE

☐ original site  
☐ moved

date

## DESCRIBE THE PRESENT AND ORIGINAL (IF KNOWN) PHYSICAL APPEARANCE

22 tudor style, one story bungalow  
 m stuccoed

1  
 60a  
 601  
 60B  
 603  
 605  
 607  
 609

## 8. SIGNIFICANCE

### PERIOD

☐ prehistoric  
☐ 1400-1499  
☐ 1500-1599  
☐ 1600-1699  
☐ 1700-1799  
☐ 1800-1899  
☒ 1900-

### AREAS OF SIGNIFICANCE - CHECK AND JUSTIFY BELOW

☐ archeology - prehistoric  
☐ archeology - historic  
☐ agriculture  
☐ architecture  
☐ art  
☐ commerce  
☐ communications

☐ community planning  
☐ conservation  
☐ economics  
☐ education  
☐ engineering  
☐ exploration/settlement  
☐ industry  
☐ invention

☐ landscape architecture  
☐ law  
☐ literature  
☐ military  
☐ music  
☐ philosophy  
☐ politics/government

☐ religion  
☐ science  
☐ sculpture  
☐ social /  
humanitarian  
☐ theater  
☐ transportation  
☐ other (specify)

### SPECIFIC DATES

### BUILDER/ARCHITECT

### STATEMENT OF SIGNIFICANCE (IN ONE PARAGRAPH)

This bungalow and two bungalows to the west may have same builder

## 9. MAJOR BIBLIOGRAPHICAL REFERENCES

## 10. GEOGRAPHICAL DATA

ACREAGE OF PROPERTY \_\_\_\_\_ QUADRANGLE NAME \_\_\_\_\_ SCALE \_\_\_\_\_

### UTM REFERENCES

A 

--	--	--	--	--	--	--	--	--	--

  
ZONE EASTING NORTHING

B 

--	--	--	--	--	--	--	--	--	--

  
ZONE EASTING NORTHING

C 

--	--	--	--	--	--	--	--	--	--

D 

--	--	--	--	--	--	--	--	--	--

### VERBAL BOUNDARY DESCRIPTION AND JUSTIFICATION

## 11. FORM PREPARED BY

NAME / TITLE Kristen and Lynn Morrow  
ORGANIZATION Missouri Valley Regional Planning Commission  
ADDRESS 1162 S. Brunswick, Marshall, Missouri, 65340

DATE 11/83



AME SA H.C. 19-0606

ORIC R&R Station, Ladies Apparel  
OR COMMON R&R Station, Ladies Apparel

LOCATION

STREET & NUMBER W. Arrow

TOWN Marshall VICINITY OF

STATE Missouri CODE COUNTY Saline CODE 65340

CLASSIFICATION

CATEGORY Building(s) Structure to Object	OWNERSHIP	STATUS	PRESENT USE	
	<input type="checkbox"/> public	<input checked="" type="checkbox"/> occupied	<input type="checkbox"/> agriculture	<input type="checkbox"/> museum
	<input checked="" type="checkbox"/> private	<input type="checkbox"/> unoccupied	<input checked="" type="checkbox"/> commercial	<input type="checkbox"/> park
	<input type="checkbox"/> both	<input type="checkbox"/> work in progress	<input type="checkbox"/> educational	<input type="checkbox"/> private residence
	PUBLIC ACQUISITION	ACCESSIBLE	<input type="checkbox"/> entertainment	<input type="checkbox"/> religious
	<input type="checkbox"/> in process	<input type="checkbox"/> yes: restricted	<input type="checkbox"/> government	<input type="checkbox"/> scientific
	<input type="checkbox"/> being considered	<input type="checkbox"/> yes: unrestricted	<input type="checkbox"/> industrial	<input type="checkbox"/> transportation
		<input type="checkbox"/> no	<input type="checkbox"/> military	<input type="checkbox"/> other:

OWNER OF PROPERTY

Herman J. Lowenstein  
STREET & NUMBER 436. E. 73rd Terrace

TOWN Kansas City, VICINITY OF STATE Mo.

LOCATION OF LEGAL DESCRIPTION

Recorder of Deeds, Saline County courthouse, Marshall

REPRESENTATION IN EXISTING SURVEYS

DETERMINED ELIGIBLE? YES NO FEDERAL STATE COUNTY LOC

N/A

DESCRIPTION

CONDITION X excellent good fair	<input type="checkbox"/> deteriorated	CHECK ONE	CHECK ONE	
	<input type="checkbox"/> ruins	<input type="checkbox"/> unaltered	<input checked="" type="checkbox"/> original site	
	<input type="checkbox"/> unexposed	<input checked="" type="checkbox"/> altered	<input type="checkbox"/> moved	date

DESCRIBE THE PRESENT AND ORIGINAL (IF KNOWN) PHYSICAL APPEARANCE

iron moldings are underneath modern veneer  
some stucco patch on the west side  
vacant upstairs  
basement below



NAME / TITLE	Kristen and Lynn Morrow
ORGANIZATION	Missouri Valley Regional Planning Commission
ADDRESS	1162 S Brumswick, Marshall Missouri, 65340
DATE	11/83

AME SA 100-2-661

ORIC

OR COMMON Hackler's Shoes

LOCATION

ET & NUMBER 52 W. Arrow

TOWN Marshall VICINITY OF

Missouri code COUNTY Saline code 65340

CLASSIFICATION

GORY	OWNERSHIP	STATUS	PRESENT USE	
strict	___ public	<input checked="" type="checkbox"/> occupied	___ agriculture	___ museum
<input checked="" type="checkbox"/> building(s)	<input checked="" type="checkbox"/> private	___ unoccupied	<input checked="" type="checkbox"/> commercial	___ park
structure	___ both	___ work in progress	___ educational	___ private residence
te	PUBLIC ACQUISITION	ACCESSIBLE	___ entertainment	___ religious
ject	___ in process	___ yes: restricted	___ government	___ scientific
	___ being considered	___ yes: unrestricted	___ industrial	___ transportation
		___ no	___ military	___ other:

OWNER OF PROPERTY

Richard Hackler

ET & NUMBER 315 E. Black

TOWN Marshall VICINITY OF STATE Missouri

LOCATION OF LEGAL DESCRIPTION

Recorder of Deeds, Saline County courthouse, Marshall

REPRESENTATION IN EXISTING SURVEYS

DETERMINED ELEGIBLE? YES NO FEDERAL STATE COUNTY LOC

N/A

DESCRIPTION

ITION		CHECK ONE	CHECK ONE	
cellent	___ deteriorated	___ unaltered	<input checked="" type="checkbox"/> original site	
<input checked="" type="checkbox"/> good	___ ruins	<input checked="" type="checkbox"/> altered	___ moved	date
ir.	___ unexposed			

REPRESENT THE PRESENT AND ORIGINAL (IF KNOWN) PHYSICAL APPEARANCE

Art moderne facade

concrete block rear addition

030050

70 67

6.1883

0000

1-1

22 CB

71

50

FT PK


99

01

R1 R1

6

ADH 13 1100 S. nsw. Ma 111 115501 65240 E 1103





# SHOES FOR THE FAMILY

## Ladies

- Red Cross
- Cobbies
- Socialities
- Bass
- Fanfares
- Miller's Barefoot Freedom
- Frye
- Soft Spots

## Men's

- Freeman
- Bass
- Red Wing
- Wood and Stream

## Children's

- Jumping Jacks
- Child Life
- Step Master

*Central Missouri's Leading Shoe Store*

# HACKLER'S SHOES

South Side ☐

Marshall, Mo.

AME  
ORIC  
OR COMMON Warren Clinic  
LOCATION  
ET & NUMBER 64 W. Arrow  
TOWN Marshall VICINITY OF  
Missouri CODE COUNTY Saline CODE 65340

#### CLASSIFICATION

CATEGORY	OWNERSHIP	STATUS	PRESENT USE
strict	___ public	<input checked="" type="checkbox"/> occupied	___ agriculture
X building(s)	<input checked="" type="checkbox"/> private	___ unoccupied	<input checked="" type="checkbox"/> commercial
structure	___ both	___ work in progress	___ educational
to	PUBLIC ACQUISITION	ACCESSIBLE	___ entertainment
ject	___ in process	___ yes: restricted	___ government
	___ being considered	___ yes: unrestricted	___ industrial
		___ no	___ military
			___ museum
			___ park
			___ private residence
			___ religious
			___ scientific
			___ transportation
			___ other:

#### OWNER OF PROPERTY

Dr. Kenneth E. Warren  
ET & NUMBER 1152 S. Salt Pond  
TOWN Marshall VICINITY OF STATE Missouri

#### LOCATION OF LEGAL DESCRIPTION

Recorder of Deeds, Saline County courthouse, Marshall

#### REPRESENTATION IN EXISTING SURVEYS

DETERMINED ELIGIBLE? \_\_\_ YES \_\_\_ NO \_\_\_ FEDERAL \_\_\_ STATE \_\_\_ COUNTY \_\_\_ LOC

N/A

#### DESCRIPTION

CONDITION	CHECK ONE	CHECK ONE
excellent	___ deteriorated	___ unaltered
X good	___ ruins	<input checked="" type="checkbox"/> original site
poor	___ unexposed	___ moved
		date

#### DESCRIBE THE PRESENT AND ORIGINAL (IF KNOWN) PHYSICAL APPEARANCE

Art moderne facade

some 15 years ago the front roof line was modified; the change inspired the same modification to Van Dyke's Abstract building

concrete block addition in the rear.


PERIOD	AREAS OF SIGNIFICANCE - CHECK AND JUSTIFY BELOW
1960-1969	<p>1. <input type="checkbox"/> <u>None</u></p> <p>2. <input type="checkbox"/> <u>None</u></p> <p>3. <input type="checkbox"/> <u>None</u></p> <p>4. <input type="checkbox"/> <u>None</u></p> <p>5. <input type="checkbox"/> <u>None</u></p> <p>6. <input type="checkbox"/> <u>None</u></p> <p>7. <input type="checkbox"/> <u>None</u></p> <p>8. <input type="checkbox"/> <u>None</u></p> <p>9. <input type="checkbox"/> <u>None</u></p> <p>10. <input type="checkbox"/> <u>None</u></p> <p>11. <input type="checkbox"/> <u>None</u></p> <p>12. <input type="checkbox"/> <u>None</u></p> <p>13. <input type="checkbox"/> <u>None</u></p> <p>14. <input type="checkbox"/> <u>None</u></p> <p>15. <input type="checkbox"/> <u>None</u></p> <p>16. <input type="checkbox"/> <u>None</u></p> <p>17. <input type="checkbox"/> <u>None</u></p> <p>18. <input type="checkbox"/> <u>None</u></p> <p>19. <input type="checkbox"/> <u>None</u></p> <p>20. <input type="checkbox"/> <u>None</u></p> <p>21. <input type="checkbox"/> <u>None</u></p> <p>22. <input type="checkbox"/> <u>None</u></p> <p>23. <input type="checkbox"/> <u>None</u></p> <p>24. <input type="checkbox"/> <u>None</u></p> <p>25. <input type="checkbox"/> <u>None</u></p> <p>26. <input type="checkbox"/> <u>None</u></p> <p>27. <input type="checkbox"/> <u>None</u></p> <p>28. <input type="checkbox"/> <u>None</u></p> <p>29. <input type="checkbox"/> <u>None</u></p> <p>30. <input type="checkbox"/> <u>None</u></p> <p>31. <input type="checkbox"/> <u>None</u></p> <p>32. <input type="checkbox"/> <u>None</u></p> <p>33. <input type="checkbox"/> <u>None</u></p> <p>34. <input type="checkbox"/> <u>None</u></p> <p>35. <input type="checkbox"/> <u>None</u></p> <p>36. <input type="checkbox"/> <u>None</u></p> <p>37. <input type="checkbox"/> <u>None</u></p> <p>38. <input type="checkbox"/> <u>None</u></p> <p>39. <input type="checkbox"/> <u>None</u></p> <p>40. <input type="checkbox"/> <u>None</u></p> <p>41. <input type="checkbox"/> <u>None</u></p> <p>42. <input type="checkbox"/> <u>None</u></p> <p>43. <input type="checkbox"/> <u>None</u></p> <p>44. <input type="checkbox"/> <u>None</u></p> <p>45. <input type="checkbox"/> <u>None</u></p> <p>46. <input type="checkbox"/> <u>None</u></p> <p>47. <input type="checkbox"/> <u>None</u></p> <p>48. <input type="checkbox"/> <u>None</u></p> <p>49. <input type="checkbox"/> <u>None</u></p> <p>50. <input type="checkbox"/> <u>None</u></p> <p>51. <input type="checkbox"/> <u>None</u></p> <p>52. <input type="checkbox"/> <u>None</u></p> <p>53. <input type="checkbox"/> <u>None</u></p> <p>54. <input type="checkbox"/> <u>None</u></p> <p>55. <input type="checkbox"/> <u>None</u></p> <p>56. <input type="checkbox"/> <u>None</u></p> <p>57. <input type="checkbox"/> <u>None</u></p> <p>58. <input type="checkbox"/> <u>None</u></p> <p>59. <input type="checkbox"/> <u>None</u></p> <p>60. <input type="checkbox"/> <u>None</u></p> <p>61. <input type="checkbox"/> <u>None</u></p> <p>62. <input type="checkbox"/> <u>None</u></p> <p>63. <input type="checkbox"/> <u>None</u></p> <p>64. <input type="checkbox"/> <u>None</u></p> <p>65. <input type="checkbox"/> <u>None</u></p> <p>66. <input type="checkbox"/> <u>None</u></p> <p>67. <input type="checkbox"/> <u>None</u></p> <p>68. <input type="checkbox"/> <u>None</u></p> <p>69. <input type="checkbox"/> <u>None</u></p> <p>70. <input type="checkbox"/> <u>None</u></p> <p>71. <input type="checkbox"/> <u>None</u></p> <p>72. <input type="checkbox"/> <u>None</u></p> <p>73. <input type="checkbox"/> <u>None</u></p> <p>74. <input type="checkbox"/> <u>None</u></p> <p>75. <input type="checkbox"/> <u>None</u></p> <p>76. <input type="checkbox"/> <u>None</u></p> <p>77. <input type="checkbox"/> <u>None</u></p> <p>78. <input type="checkbox"/> <u>None</u></p> <p>79. <input type="checkbox"/> <u>None</u></p> <p>80. <input type="checkbox"/> <u>None</u></p> <p>81. <input type="checkbox"/> <u>None</u></p> <p>82. <input type="checkbox"/> <u>None</u></p> <p>83. <input type="checkbox"/> <u>None</u></p> <p>84. <input type="checkbox"/> <u>None</u></p> <p>85. <input type="checkbox"/> <u>None</u></p> <p>86. <input type="checkbox"/> <u>None</u></p> <p>87. <input type="checkbox"/> <u>None</u></p> <p>88. <input type="checkbox"/> <u>None</u></p> <p>89. <input type="checkbox"/> <u>None</u></p> <p>90. <input type="checkbox"/> <u>None</u></p> <p>91. <input type="checkbox"/> <u>None</u></p> <p>92. <input type="checkbox"/> <u>None</u></p> <p>93. <input type="checkbox"/> <u>None</u></p> <p>94. <input type="checkbox"/> <u>None</u></p> <p>95. <input type="checkbox"/> <u>None</u></p> <p>96. <input type="checkbox"/> <u>None</u></p> <p>97. <input type="checkbox"/> <u>None</u></p> <p>98. <input type="checkbox"/> <u>None</u></p> <p>99. <input type="checkbox"/> <u>None</u></p> <p>100. <input type="checkbox"/> <u>None</u></p>


[illegible]

1883 - vacant  
1889 - drug store site  
1894 - bakery and candy factory  
1900 -       "       "       "  
1910 - moving picture theater  
1929 - bakery

## Sanborn maps

ACREAGE OF PROPERTY \_\_\_\_\_ QUADRANGLE NAME \_\_\_\_\_ SCALE \_\_\_\_\_

**B**   
ZONE EASTING NORTHING

**D**   
ZONE EASTING NORTHING

### VERBAL BOUNDARY DESCRIPTION AND JUSTIFICATION

NAME / TITLE Kristen and Lynn Morrow

1703





AME

ORIC Ming, Southern and Goodwin Hotel site  
OR COMMON Viking Athletic Store

SA-25-002-071

LOCATION

STREET & NUMBER 74 W. Arrow 74 - 76 W. Arrow

TOWN Marshall VICINITY OF

STATE Missouri CODE COUNTY Saline CODE 65340

CLASSIFICATION

CATEGORY X Building(s) Structure to Object	OWNERSHIP	STATUS	PRESENT USE	
	___ public	X occupied	___ agriculture	___ museum
	X private	___ unoccupied	X commercial	___ park
	___ both	___ work in progress	___ educational	___ private residence
	PUBLIC ACQUISITION	ACCESSIBLE	___ entertainment	___ religious
	___ in process	___ yes: restricted	___ government	___ scientific
	___ being considered	___ yes: unrestricted	___ industrial	___ transportation
		___ no	___ military	___ other:

OWNER OF PROPERTY

Saline County

m STREET & NUMBER courthouse

TOWN Marshall VICINITY OF STATE Missouri

LOCATION OF LEGAL DESCRIPTION

Recorder of Deeds, Saline County courthouse, Marshall

REPRESENTATION IN EXISTING SURVEYS

DETERMINED ELIGIBLE? YES NO FEDERAL STATE COUNTY LOC

N/A

DESCRIPTION

CONDITION X Excellent Good Fair	___ deteriorated	CHECK ONE ___ unaltered	CHECK ONE X original site	date
	___ ruins	X altered	___ moved	
	___ unexposed			

DESCRIBE THE PRESENT AND ORIGINAL (IF KNOWN) PHYSICAL APPEARANCE

brick facade, concrete block walls

concrete block rear addition

ceiling has been lowered

050  
C. 1910  
0000

1-1  
CB  
20  
F+  
17  
01  
1-1









1910





GOODWIN HOTEL

1925



# GOODWIN HOTEL-Marshall, Mo.

55 Clean, Comfortable Rooms with Bath or Shower



GOODWIN HOTEL

European Cafe

Good Food

Dinners That  
Are Different

Club Breakfast

Luncheon 50c

Dinner 75c



G. G. MEADOR

A La Carte Service at All Meals

MAKE YOUR HOME HERE WHILE IN MARSHALL

G. G. Meador, Proprietor

South Side of Square

Telephone 169

AME

SA-AS-002 072

ORIC

OR COMMON Saline County Public Health

LOCATION

ET & NUMBER 76 W. Arrow

TOWN Marshall

VICINITY OF

Missouri

CODE

COUNTY

Saline

CODE

65340

CLASSIFICATION

GORY

strict

X Building(s)

structure

to

ject

OWNERSHIP

X public

private

both

PUBLIC ACQUISITION

in process

being considered

STATUS

X occupied

unoccupied

work in progress

ACCESSIBLE

yes: restricted

yes: unrestricted

no

PRESENT USE

agriculture

commercial

educational

entertainment

X government

industrial

military

museum

park

private residence

religious

scientific

transportation

other:

OWNER OF PROPERTY

Saline County

ET & NUMBER Saline County courthouse

TOWN Marshall

VICINITY OF

STATE

Missouri

LOCATION OF LEGAL DESCRIPTION

Recorder of Deeds, Saline County courthouse, Marshall

REPRESENTATION IN EXISTING SURVEYS

DETERMINED ELIGIBLE? YES NO FEDERAL STATE COUNTY LOC

N/A

DESCRIPTION

ITION

cellent

X od

ir

deteriorated

ruins

unexposed

CHECK ONE

unaltered

X altered

CHECK ONE

X original site

moved

date

DESCRIBE THE PRESENT AND ORIGINAL (IF KNOWN) PHYSICAL APPEARANCE

same building as Viking Athletic

essentially a concrete block building

ceiling has been lowered


PERIOD	AREAS OF SIGNIFICANCE - CHECK AND JUSTIFY BELOW
1960-1969	
1970-1979	
1980-1989	
1990-1999	
2000-2009	
2010-2019	
2020-2029	
2030-2039	
2040-2049	
2050-2059	
2060-2069	
2070-2079	
2080-2089	
2090-2099	
2100-2109	
2110-2119	
2120-2129	
2130-2139	
2140-2149	
2150-2159	
2160-2169	
2170-2179	
2180-2189	
2190-2199	
2200-2209	
2210-2219	
2220-2229	
2230-2239	
2240-2249	
2250-2259	
2260-2269	
2270-2279	
2280-2289	
2290-2299	
2300-2309	
2310-2319	
2320-2329	
2330-2339	
2340-2349	
2350-2359	
2360-2369	
2370-2379	
2380-2389	
2390-2399	
2400-2409	
2410-2419	
2420-2429	
2430-2439	
2440-2449	
2450-2459	
2460-2469	
2470-2479	
2480-2489	
2490-2499	
2500-2509	
2510-2519	
2520-2529	
2530-2539	
2540-2549	
2550-2559	
2560-2569	
2570-2579	
2580-2589	
2590-2599	
2600-2609	
2610-2619	
2620-2629	
2630-2639	
2640-2649	
2650-2659	
2660-2669	
2670-2679	
2680-2689	
2690-2699	
2700-2709	
2710-2719	
2720-2729	
2730-2739	
2740-2749	
2750-2759	
2760-2769	
2770-2779	
2780-2789	
2790-2799	
2800-2809	
2810-2819	
2820-2829	
2830-2839	
2840-2849	
2850-2859	
2860-2869	
2870-2879	
2880-2889	
2890-2899	
2900-2909	
2910-2919	
2920-2929	
2930-2939	
2940-2949	
2950-2959	
2960-2969	
2970-2979	
2980-2989	
2990-2999	
3000-3009	
3010-3019	
3020-3029	
3030-3039	
3040-3049	
3050-3059	
3060-3069	
3070-3079	
3080-3089	
3090-3099	
3100-3109	
3110-3119	
3120-3129	
3130-3139	
3140-3149	
3150-3159	
3160-3169	
3170-3179	
3180-3189	
3190-3199	
3200-3209	
3210-3219	
3220-3229	
3230-3239	
3240-3249	
3250-3259	
3260-3269	
3270-3279	
3280-3289	
3290-3299	
3300-3309	
3310-3319	
3320-3329	
3330-3339	
3340-3349	
3350-3359	
3360-3369	
3370-3379	
3380-3389	
3390-3399	
3400-3409	
3410-3419	
3420-3429	
3430-3439	
3440-3449	
3450-3459	

SPECIFIC DATES	BUILDER/ARCHITECT
1950-1951	W. H. R. Co.
1952-1953	W. H. R. Co.
1954-1955	W. H. R. Co.
1956-1957	W. H. R. Co.
1958-1959	W. H. R. Co.
1960-1961	W. H. R. Co.
1962-1963	W. H. R. Co.
1964-1965	W. H. R. Co.
1966-1967	W. H. R. Co.
1968-1969	W. H. R. Co.
1970-1971	W. H. R. Co.
1972-1973	W. H. R. Co.
1974-1975	W. H. R. Co.
1976-1977	W. H. R. Co.
1978-1979	W. H. R. Co.
1980-1981	W. H. R. Co.
1982-1983	W. H. R. Co.
1984-1985	W. H. R. Co.
1986-1987	W. H. R. Co.
1988-1989	W. H. R. Co.
1990-1991	W. H. R. Co.
1992-1993	W. H. R. Co.
1994-1995	W. H. R. Co.
1996-1997	W. H. R. Co.
1998-1999	W. H. R. Co.
2000-2001	W. H. R. Co.
2002-2003	W. H. R. Co.
2004-2005	W. H. R. Co.
2006-2007	W. H. R. Co.
2008-2009	W. H. R. Co.
2010-2011	W. H. R. Co.
2012-2013	W. H. R. Co.
2014-2015	W. H. R. Co.
2016-2017	W. H. R. Co.
2018-2019	W. H. R. Co.
2020-2021	W. H. R. Co.
2022-2023	W. H. R. Co.
2024-2025	W. H. R. Co.
2026-2027	W. H. R. Co.
2028-2029	W. H. R. Co.
2030-2031	W. H. R. Co.
2032-2033	W. H. R. Co.
2034-2035	W. H. R. Co.
2036-2037	W. H. R. Co.
2038-2039	W. H. R. Co.
2040-2041	W. H. R. Co.
2042-2043	W. H. R. Co.
2044-2045	W. H. R. Co.
2046-2047	W. H. R. Co.
2048-2049	W. H. R. Co.
2050-2051	W. H. R. Co.
2052-2053	W. H. R. Co.
2054-2055	W. H. R. Co.
2056-2057	W. H. R. Co.
2058-2059	W. H. R. Co.
2060-2061	W. H. R. Co.
2062-2063	W. H. R. Co.
2064-2065	W. H. R. Co.
2066-2067	W. H. R. Co.
2068-2069	W. H. R. Co.
2070-2071	W. H. R. Co.
2072-2073	W. H. R. Co.
2074-2075	W. H. R. Co.
2076-2077	W. H. R. Co.
2078-2079	W. H. R. Co.
2080-2081	W. H. R. Co.
2082-2083	W. H. R. Co.
2084-2085	W. H. R. Co.
2086-2087	W. H. R. Co.
2088-2089	W. H. R. Co.
2090-2091	W. H. R. Co.
2092-2093	W. H. R. Co.
2094-2095	W. H. R. Co.
2096-2097	W. H. R. Co.
2098-2099	W. H. R. Co.
2100-2101	W. H. R. Co.
2102-2103	W. H. R. Co.
2104-2105	W. H. R. Co.
2106-2107	W. H. R. Co.
2108-2109	W. H. R. Co.
2110-2111	W. H. R. Co.
2112-2113	W. H. R. Co.
2114-2115	W. H. R. Co.
2116-2117	W. H. R. Co.
2118-2119	W. H. R. Co.
2120-2121	W. H. R. Co.
2122-2123	W. H. R. Co.
2124-2125	W. H. R. Co.
2126-2127	W. H. R. Co.
2128-2129	W. H. R. Co.
2130-2131	W. H. R. Co.
2132-2133	W. H. R. Co.
2134-2135	W. H. R. Co.
2136-2137	W. H. R. Co.
2138-2139	W. H. R. Co.
2140-2141	W. H. R. Co.
2142-2143	W. H. R. Co.
2144-2145	W. H. R. Co.
2146-2147	W. H. R. Co.
2148-2149	W. H. R. Co.
2150-2151	W. H. R. Co.
2152-2153	W. H. R. Co.
2154-2155	W. H. R. Co.
2156-2157	W. H. R. Co.
2158-2159	W. H. R. Co.
2160-2161	W. H. R. Co.
2162-2163	W. H. R. Co.
2164-2165	W. H. R. Co.
2166-2167	W. H. R. Co.
2168-2169	W. H. R. Co.
2170-2171	W. H. R. Co.
2172-2173	W. H. R. Co.
2174-2175	W. H. R. Co.
2176-2177	W. H. R. Co.
2178-2179	W. H. R. Co.
2180-2181	W. H. R. Co

77 / 33



The W. Arrow



Steam Heat  
Electric Lights  
Electric Bells  
Modern Improvements



Mings **H**otel

Marshall, Mo.

Ming & Co., Proprietors.

NAME SA-AS-102-073  
ORIC  
OR COMMON Village Square Restaurant and Lounge  
LOCATION *not on lot*  
ET & NUMBER 78 W. Arrow  
TOWN Marshall VICINITY OF  
Missouri CODE COUNTY Saline CODE 65340

**CLASSIFICATION**

GROUP	OWNERSHIP	STATUS	PRESENT USE	
strict	<input type="checkbox"/> public	<input type="checkbox"/> occupied	<input type="checkbox"/> agriculture	<input type="checkbox"/> museum
X Building(s)	<input checked="" type="checkbox"/> private	<input checked="" type="checkbox"/> unoccupied	<input type="checkbox"/> commercial	<input type="checkbox"/> park
structure	<input type="checkbox"/> both	<input type="checkbox"/> work in progress	<input type="checkbox"/> educational	<input type="checkbox"/> private residence
to	PUBLIC ACQUISITION	ACCESSIBLE	<input type="checkbox"/> entertainment	<input type="checkbox"/> religious
ject	<input type="checkbox"/> in process	<input type="checkbox"/> yes: restricted	<input type="checkbox"/> government	<input type="checkbox"/> scientific
	<input type="checkbox"/> being considered	<input type="checkbox"/> yes: unrestricted	<input type="checkbox"/> industrial	<input type="checkbox"/> transportation
		<input type="checkbox"/> no	<input type="checkbox"/> military	<input type="checkbox"/> other:

**OWNER OF PROPERTY**

Robert Rasse  
ET & NUMBER 162 S. Lafayette  
TOWN Marshall VICINITY OF STATE Missouri

**LOCATION OF LEGAL DESCRIPTION**

Recorder of Deeds, Saline County courthouse, Marshall

**REPRESENTATION IN EXISTING SURVEYS**

DETERMINED ELIGIBLE? ☐ YES ☐ NO ☐ FEDERAL ☐ STATE ☐ COUNTY ☐ LOC

N/A

**DESCRIPTION**

CONDITION	CHECK ONE	CHECK ONE	
excellent	<input type="checkbox"/> deteriorated	<input type="checkbox"/> unaltered	<input checked="" type="checkbox"/> original site
X good	<input type="checkbox"/> ruins	<input checked="" type="checkbox"/> altered	<input type="checkbox"/> moved
fair	<input type="checkbox"/> unexposed		date

**DESCRIBE THE PRESENT AND ORIGINAL (IF KNOWN) PHYSICAL APPEARANCE**

modern veneer covers brick

lounge entrance is from the restaurant or rear alley entry.

## 8. SIGNIFICANCE

### PERIOD AREAS OF SIGNIFICANCE - CHECK AND JUSTIFY BELOW

<input type="checkbox"/> prehistoric	<input type="checkbox"/> archeology-prehistoric	<input type="checkbox"/> community planning	<input type="checkbox"/> landscape architecture	<input type="checkbox"/> religion
<input type="checkbox"/> 1400-1499	<input type="checkbox"/> archeology-historic	<input type="checkbox"/> conservation	<input type="checkbox"/> law	<input type="checkbox"/> science
<input type="checkbox"/> 1500-1599	<input type="checkbox"/> agriculture	<input type="checkbox"/> economics	<input type="checkbox"/> literature	<input type="checkbox"/> sculpture
<input type="checkbox"/> 1600-1699	<input type="checkbox"/> architecture	<input type="checkbox"/> education	<input type="checkbox"/> military	<input type="checkbox"/> social /
<input type="checkbox"/> 1700-1799	<input type="checkbox"/> art	<input type="checkbox"/> engineering	<input type="checkbox"/> music	<input type="checkbox"/> humanitarian
<input type="checkbox"/> 1800-1899	<input checked="" type="checkbox"/> commerce	<input type="checkbox"/> exploration/settlement	<input type="checkbox"/> philosophy	<input type="checkbox"/> theater
<input type="checkbox"/> 1900 -	<input type="checkbox"/> communications	<input type="checkbox"/> industry	<input type="checkbox"/> politics/government	<input type="checkbox"/> transportation
		<input type="checkbox"/> invention		<input type="checkbox"/> other (specify)

### SPECIFIC DATES

### BUILDER / ARCHITECT

### STATEMENT OF SIGNIFICANCE (IN ONE PARAGRAPH)

restaurant closed June, 1983

#### Sanborn

1883 - confectionery and hotel on second floor  
1889 - " "  
1894 - vacant  
1900 - grocery  
1910 - shooting gallery

## 9. MAJOR BIBLIOGRAPHICAL REFERENCES

Sanborn maps

## 10. GEOGRAPHICAL DATA

ACREAGE OF PROPERTY \_\_\_\_\_ QUADRANGLE NAME \_\_\_\_\_ SCALE \_\_\_\_\_

### UTM REFERENCES

A          
ZONE EASTING NORTHING

B          
ZONE EASTING NORTHING

C

D

### VERBAL BOUNDARY DESCRIPTION AND JUSTIFICATION

## 11. FORM PREPARED BY


NAME / TITLE Kristen and Lynn Morrow  
ORGANIZATION Missouri Valley Regional Planning Commission  
ADDRESS 1162 S. Brunwick, Marshall Missouri 65240

DATE 11-1983

# VILLAGE SQUARE

RESTAURANT  
& LOUNGE

CLOSED





AME

SA-AS-102 074

ORIC

OR COMMON Missouri Public Service Co.

LOCATION

ET & NUMBER 80 W. Arrow

TOWN Marshall VICINITY OF

Missouri code COUNTY Saline code 65340

CLASSIFICATION

GROUP	OWNERSHIP	STATUS	PRESENT USE	
strict	<input checked="" type="checkbox"/> public	<input checked="" type="checkbox"/> occupied	<input type="checkbox"/> agriculture	<input type="checkbox"/> museum
X building(s)	<input type="checkbox"/> private	<input type="checkbox"/> unoccupied	<input checked="" type="checkbox"/> commercial	<input type="checkbox"/> park
structure	<input type="checkbox"/> both	<input type="checkbox"/> work in progress	<input type="checkbox"/> educational	<input type="checkbox"/> private residence
to	PUBLIC ACQUISITION	ACCESSIBLE	<input type="checkbox"/> entertainment	<input type="checkbox"/> religious
ject	<input type="checkbox"/> in process	<input type="checkbox"/> yes: restricted	<input type="checkbox"/> government	<input type="checkbox"/> scientific
	<input type="checkbox"/> being considered	<input type="checkbox"/> yes: unrestricted	<input type="checkbox"/> industrial	<input type="checkbox"/> transportation
		<input type="checkbox"/> no	<input type="checkbox"/> military	<input type="checkbox"/> other:

OWNER OF PROPERTY

Rasse Bros.

ET & NUMBER 162 S. Lafayette

TOWN Marshall VICINITY OF STATE Missouri

LOCATION OF LEGAL DESCRIPTION

Recorder of Deeds, Saline County courthouse, Marshall

REPRESENTATION IN EXISTING SURVEYS

DETERMINED ELIGIBLE? YES NO FEDERAL STATE COUNTY LOC

N/A

DESCRIPTION

CONDITION	CHECK ONE	CHECK ONE	
excellent	<input type="checkbox"/> deteriorated	<input type="checkbox"/> unaltered	<input checked="" type="checkbox"/> original site
X good	<input type="checkbox"/> ruins	<input checked="" type="checkbox"/> altered	<input type="checkbox"/> moved
fair	<input type="checkbox"/> unexposed		date

REBITE THE PRESENT AND ORIGINAL (IF KNOWN) PHYSICAL APPEARANCE

pressed tin ceiling and cornice is above modern, lowered one

west side windows are bricked in and wall sandblasted in 1970s.

Art moderne tile on facade and front floor entry

T.P. Pullis and Son, St. Louis, mfg. iron moldings  
1/2 basement

concrete block rear addition

C. 1983  
1973

1-1  
1-2  
1-3  
1-4  
1-5  
1-6  
1-7  
1-8  
1-9  
1-10  
1-11  
1-12  
1-13  
1-14  
1-15  
1-16  
1-17  
1-18  
1-19  
1-20  
1-21  
1-22  
1-23  
1-24  
1-25  
1-26  
1-27  
1-28  
1-29  
1-30  
1-31  
1-32  
1-33  
1-34  
1-35  
1-36  
1-37  
1-38  
1-39  
1-40  
1-41  
1-42  
1-43  
1-44  
1-45  
1-46  
1-47  
1-48  
1-49  
1-50  
1-51  
1-52  
1-53  
1-54  
1-55  
1-56  
1-57  
1-58  
1-59  
1-60  
1-61  
1-62  
1-63  
1-64  
1-65  
1-66  
1-67  
1-68  
1-69  
1-70  
1-71  
1-72  
1-73  
1-74  
1-75  
1-76  
1-77  
1-78  
1-79  
1-80  
1-81  
1-82  
1-83  
1-84  
1-85  
1-86  
1-87  
1-88  
1-89  
1-90  
1-91  
1-92  
1-93  
1-94  
1-95  
1-96  
1-97  
1-98  
1-99  
1-100

## B. SIGNIFICANCE

### PERIOD AREAS OF SIGNIFICANCE - CHECK AND JUSTIFY BELOW

<input type="checkbox"/> prehistoric	<input type="checkbox"/> archeology-prehistoric	<input type="checkbox"/> community planning	<input type="checkbox"/> landscape architecture	<input type="checkbox"/> religion
<input type="checkbox"/> 1400-1499	<input type="checkbox"/> archeology-historic	<input type="checkbox"/> conservation	<input type="checkbox"/> law	<input type="checkbox"/> science
<input type="checkbox"/> 1500-1599	<input type="checkbox"/> agriculture	<input type="checkbox"/> economics	<input type="checkbox"/> literature	<input type="checkbox"/> sculpture
<input type="checkbox"/> 1600-1699	<input type="checkbox"/> architecture	<input type="checkbox"/> education	<input type="checkbox"/> military	<input type="checkbox"/> social /
<input type="checkbox"/> 1700-1799	<input type="checkbox"/> art	<input type="checkbox"/> engineering	<input type="checkbox"/> music	<input type="checkbox"/> humanitarian
<input type="checkbox"/> 1800-1899	<input checked="" type="checkbox"/> X commerce	<input type="checkbox"/> exploration/settlement	<input type="checkbox"/> philosophy	<input type="checkbox"/> theater
<input type="checkbox"/> 1900 -	<input type="checkbox"/> communications	<input type="checkbox"/> industry	<input type="checkbox"/> politics/government	<input type="checkbox"/> transportation
		<input type="checkbox"/> invention		<input type="checkbox"/> other (specify)

### SPECIFIC DATES

### BUILDER/ARCHITECT

### STATEMENT OF SIGNIFICANCE (IN ONE PARAGRAPH)

Public Service Co. has been one year; a clothing store and a chiropractor preceeded them.

#### Sanborn

1883 - stoves, and furniture on 2nd floor

1889 - " "

1894 - stoves, tinshop and cobbler

1900 - meat and cobbler

1910 - meat shop

## 9. MAJOR BIBLIOGRAPHICAL REFERENCES

Sanborn maps

## 10. GEOGRAPHICAL DATA

### ACREAGE OF PROPERTY

### QUADRANGLE NAME

### SCALE

### UTM REFERENCES

A            
ZONE EASTING NORTHING

B            
ZONE EASTING NORTHING

C

D

### VERBAL BOUNDARY DESCRIPTION AND JUSTIFICATION

## 11. FORM PREPARED BY

NAME / TITLE Kristen and Lynn Morrow

ORGANIZATION Missouri Valley Regional Planning Commission

ADDRESS 1162 S. Drumsick, Marshall, Missouri, 64501

DATE 11/03



AME

SA-AS-002-075

ORIC Riggins Hotel  
 OR COMMON Marshall Hotel

## LOCATION

## STREET &amp; NUMBER

TOWN Marshall VICINITY OF  
 E Missouri CODE COUNTY Saline CODE 65340

## CLASSIFICATION

GORY stric X Building(s) ructure te ject	OWNERSHIP ___ public X ___ private ___ both PUBLIC ACQUISITION ___ in process ___ being considered	STATUS X ___ occupied ___ unoccupied ___ work in progress ACCESSIBLE ___ yes: restricted ___ yes: unrestricted ___ no	PRESENT USE ___ agriculture X ___ commercial ___ educational ___ entertainment ___ government ___ industrial ___ military	___ museum ___ park ___ private residence ___ religious ___ scientific ___ transportation ___ other:
---	--	--	--	--

## OWNER OF PROPERTY

Dr. John Searfoss  
 STREET & NUMBER 224. E. Rosehill

TOWN Marshall VICINITY OF STATE Missouri

## LOCATION OF LEGAL DESCRIPTION

Reocorder of Deeds, Saline County courthouse, Marshall

## REPRESENTATION IN EXISTING SURVEYS

DETERMINED ELIGIBLE? \_\_\_ YES \_\_\_ NO \_\_\_ FEDERAL \_\_\_ STATE \_\_\_ COUNTY \_\_\_ LOC

N/A

## DESCRIPTION

ITION excellent X good fair	___ deteriorated ___ ruins ___ unexposed	CHECK ONE ___ unaltered X ___ altered	CHECK ONE X ___ original site ___ moved	date
--------------------------------------	--	---	---	------

## RECORD THE PRESENT AND ORIGINAL (IF KNOWN) PHYSICAL APPEARANCE

030 050 essentially the same building as the one on opposite corner of the square.

brick quoins, window and iron cornice intact; has rope motif in iron columns

a structural crack above iron moldings (by Christopher and ? , St. Louis) on east side.

hotel lobby has pressed metal ceiling and cornice

large ashler stone foundation

some rear areas stucco

2  
 LE  
 20 59  
 20 61  
 F+



### 8. SIGNIFICANCE

#### PERIOD AREAS OF SIGNIFICANCE - CHECK AND JUSTIFY BELOW

<input type="checkbox"/> prehistoric	<input type="checkbox"/> archeology-prehistoric	<input type="checkbox"/> community planning	<input type="checkbox"/> landscape architecture	<input type="checkbox"/> religion
<input type="checkbox"/> 1400-1499	<input type="checkbox"/> archeology-historic	<input type="checkbox"/> conservation	<input type="checkbox"/> law	<input type="checkbox"/> science
<input type="checkbox"/> 1500-1599	<input type="checkbox"/> agriculture	<input type="checkbox"/> economics	<input type="checkbox"/> literature	<input type="checkbox"/> sculpture
<input type="checkbox"/> 1600-1699	<input type="checkbox"/> architecture	<input type="checkbox"/> education	<input type="checkbox"/> military	<input type="checkbox"/> social /
<input type="checkbox"/> 1700-1799	<input type="checkbox"/> art	<input type="checkbox"/> engineering	<input type="checkbox"/> music	<input type="checkbox"/> humanitarian
<input type="checkbox"/> 1800-1899	<input checked="" type="checkbox"/> commerce	<input type="checkbox"/> exploration/settlement	<input type="checkbox"/> philosophy	<input type="checkbox"/> theater
<input type="checkbox"/> 1900 -	<input type="checkbox"/> communications	<input type="checkbox"/> industry	<input type="checkbox"/> politics/government	<input type="checkbox"/> transportation
		<input type="checkbox"/> invention		<input type="checkbox"/> other (specify)

#### SPECIFIC DATES

#### BUILDER/ARCHITECT

#### STATEMENT OF SIGNIFICANCE (IN ONE PARAGRAPH)

in lower floor is a) an arcade  
b) old hotel lobby  
c) a government commodities site, now "for rent" on the Lafayette st. side

#### Sanborn

1883 - barber, saloon, vacancy  
1889 - tailor, barber, saloon  
1894 -  
1900 - 2nd hand store, barber, gunsmith and saloon  
1910 - cafe and barber  
1929 - Riggins hotel

### 9. MAJOR BIBLIOGRAPHICAL REFERENCES

McChesney, Photo Album, 1925

Book of Commerce, 1929 and Sanborn maps

### 10. GEOGRAPHICAL DATA

ACREAGE OF PROPERTY QUADRANGLE NAME SCALE

#### UTM REFERENCES

A            
ZONE EASTING NORTHING

B            
ZONE EASTING NORTHING

C

D

#### VERBAL BOUNDARY DESCRIPTION AND JUSTIFICATION

### 11. FORM PREPARED BY

NAME / TITLE Kristen and Lynn Morrow


ORGANIZATION Missouri Valley Regional Planning Commission

ADDRESS 1162 S. Brunswick, Marshall, Missouri, 65201

DATE 11/7/83







RIGGINS HOTEL

1925



# HOTEL RIGGINS

*Modern - - Clean - - Comfortable*

TRANSIENT

RESIDENT



Rates \$1.00 a Day

Rates \$1.00 a Day

S. W. CORNER of SQUARE

— MARSHALL —

1929



---

# BRAY'S ENGLISH KITCHEN

Oysters, Fish and Game in Season

154 WEST ARROW

Everything cooked to order

MY MOTTO: The best is the cheapest

AME

SA-AG-002-076

ORIC

OR COMMON

Coffee Shop - Cafe

LOCATION

STREET &amp; NUMBER 154 W. Arrow 154-156 W Arrow

TOWN Marshall VICINITY OF

MISSOURI CODE COUNTY Saline CODE 65340

CLASSIFICATION

CATEGORY <input checked="" type="checkbox"/> Building(s) <input type="checkbox"/> Structure <input type="checkbox"/> Site <input type="checkbox"/> Object	OWNERSHIP <input type="checkbox"/> public <input checked="" type="checkbox"/> private <input type="checkbox"/> both PUBLIC ACQUISITION <input type="checkbox"/> In process <input type="checkbox"/> being considered	STATUS <input checked="" type="checkbox"/> occupied <input type="checkbox"/> unoccupied <input type="checkbox"/> work in progress ACCESSIBLE <input type="checkbox"/> yes: restricted <input type="checkbox"/> yes: unrestricted <input type="checkbox"/> no	PRESENT USE <input type="checkbox"/> agriculture <input checked="" type="checkbox"/> commercial <input type="checkbox"/> educational <input type="checkbox"/> entertainment <input type="checkbox"/> government <input type="checkbox"/> industrial <input type="checkbox"/> military	<input type="checkbox"/> museum <input type="checkbox"/> park <input type="checkbox"/> private residence <input type="checkbox"/> religious <input type="checkbox"/> scientific <input type="checkbox"/> transportation <input type="checkbox"/> other:
---	--	---	--	---

OWNER OF PROPERTY

Dr. John Searfoss

STREET &amp; NUMBER 224 E. Rosehill

TOWN Marshall VICINITY OF STATE Missouri

LOCATION OF LEGAL DESCRIPTION

Recorder of Deeds, Saline County courthouse, Marshall

REPRESENTATION IN EXISTING SURVEYS

DETERMINED ELIGIBLE? YES NO FEDERAL STATE COUNTY LOC

N/A

DESCRIPTION

CONDITION <input checked="" type="checkbox"/> Excellent <input type="checkbox"/> Good <input type="checkbox"/> Fair	<input type="checkbox"/> deteriorated <input type="checkbox"/> ruins <input type="checkbox"/> unexposed	CHECK ONE <input type="checkbox"/> unaltered <input checked="" type="checkbox"/> altered	CHECK ONE <input checked="" type="checkbox"/> original site <input type="checkbox"/> moved	date
--	---	--	--	------

RECORD THE PRESENT AND ORIGINAL (IF KNOWN) PHYSICAL APPEARANCE

050  
 67  
 6.1882  
 100  
 12E  
 1  
 1E  
 11  
 2  
 F+ RL  
 99  
 01  
 RC

11-12-63

AME

SA-AS-002-077

ORIC

OR COMMON Evelyn's Banquet Room

LOCATION

ET & NUMBER 156 W. Arrow

TOWN Marshall

VICINITY OF

Missouri

CODE

COUNTY Saline

CODE 65340

CLASSIFICATION

GORY	OWNERSHIP	STATUS	PRESENT USE	
strict	___ public	<input checked="" type="checkbox"/> occupied	___ agriculture	___ museum
<input checked="" type="checkbox"/> building(s)	<input checked="" type="checkbox"/> private	___ unoccupied	<input checked="" type="checkbox"/> commercial	___ park
structure	___ both	___ work in progress	___ educational	___ private residence
to	PUBLIC ACQUISITION	ACCESSIBLE	___ entertainment	___ religious
object	___ in process	___ yes: restricted	___ government	___ scientific
	___ being considered	___ yes: unrestricted	___ industrial	___ transportation
		___ no	___ military	___ other: _____

OWNER OF PROPERTY

Evelyn Lynch

ET & NUMBER 909 Redwing

TOWN Marshall

VICINITY OF

STATE Missouri

LOCATION OF LEGAL DESCRIPTION

Recorder of Deeds, Saline County courthouse, Marshall

REPRESENTATION IN EXISTING SURVEYS

DETERMINED ELIGIBLE? \_\_\_ YES \_\_\_ NO \_\_\_ FEDERAL \_\_\_ STATE \_\_\_ COUNTY \_\_\_ LOC

N/A

DESCRIPTION

CONDITION		CHECK ONE	CHECK ONE	
cellent	___ deteriorated	___ unaltered	<input checked="" type="checkbox"/> original site	
<input checked="" type="checkbox"/> good	___ ruins	<input checked="" type="checkbox"/> altered	___ moved	date _____
fair	___ unexposed			

DESCRIBE THE PRESENT AND ORIGINAL (IF KNOWN) PHYSICAL APPEARANCE

apparently modern veneer covers the brick



PERIOD		AREAS OF SIGNIFICANCE - CHECK AND JUSTIFY BELOW			
<input type="checkbox"/> prehistoric	<input type="checkbox"/> archeology - prehistoric	<input type="checkbox"/> community planning	<input type="checkbox"/> landscape architecture	<input type="checkbox"/> religion	
<input type="checkbox"/> 1400-1499	<input type="checkbox"/> archeology - historic	<input type="checkbox"/> conservation	<input type="checkbox"/> law	<input type="checkbox"/> science	
<input type="checkbox"/> 1500-1599	<input type="checkbox"/> agriculture	<input type="checkbox"/> economics	<input type="checkbox"/> literature	<input type="checkbox"/> sculpture	
<input type="checkbox"/> 1600-1699	<input type="checkbox"/> architecture	<input type="checkbox"/> education	<input type="checkbox"/> military	<input type="checkbox"/> social /	
<input type="checkbox"/> 1700-1799	<input type="checkbox"/> art	<input type="checkbox"/> engineering	<input type="checkbox"/> music	<input type="checkbox"/> humanitarian	
<input type="checkbox"/> 1800-1899	<input checked="" type="checkbox"/> commerce	<input type="checkbox"/> exploration/settlement	<input type="checkbox"/> philosophy	<input type="checkbox"/> theater	
<input type="checkbox"/> 1900 -	<input type="checkbox"/> communications	<input type="checkbox"/> industry	<input type="checkbox"/> politics/government	<input type="checkbox"/> transportation	
		<input type="checkbox"/> invention		<input type="checkbox"/> other (specify)	

**BUILDER/ARCHITECT**

used to be repair shop for Midwest Auto

Sanborn

1883 - a tallow warehouse site

1889 - a wool warehouse site

1894 - " " "

1900 - " " "

1910 - " " "

1929 - " " "

## 10. GEOGRAPHICAL DATA

ACREAGE OF PROPERTY \_\_\_\_\_ QUADRANGLE NAME \_\_\_\_\_ SCALE \_\_\_\_\_

**A**

ZONE	EASTING	NORTHING
1	1	1
2	2	2
3	3	3
4	4	4
5	5	5
6	6	6
7	7	7
8	8	8
9	9	9
10	10	10
11	11	11
12	12	12
13	13	13
14	14	14
15	15	15
16	16	16
17	17	17
18	18	18
19	19	19
20	20	20
21	21	21
22	22	22
23	23	23
24	24	24
25	25	25
26	26	26
27	27	27
28	28	28
29	29	29
30	30	30
31	31	31
32	32	32
33	33	33
34	34	34
35	35	35
36	36	36
37	37	37
38	38	38
39	39	39
40	40	40
41	41	41
42	42	42
43	43	43
44	44	44
45	45	45
46	46	46
47	47	47
48	48	48
49	49	49
50	50	50
51	51	51
52	52	52
53	53	53
54	54	54
55	55	55
56	56	56
57	57	57
58	58	58
59	59	59
60	60	60
61	61	61
62	62	62
63	63	63
64	64	64
65	65	65
66	66	66
67	67	67
68	68	68
69	69	69
70	70	70
71	71	71
72	72	72
73	73	73
74	74	74
75	75	75
76	76	76
77	77	77
78	78	78
79	79	79
80	80	80
81	81	81
82	82	82
83	83	83
84	84	84
85	85	85
86	86	86
87	87	87
88	88	88
89	89	89
90	90	90
91	91	91
92	92	92
93	93	93
94	94	94
95	95	95
96	96	96
97	97	97
98	98	98
99	99	99
100	100	100

**B**

ZONE	FADING	NORTHING
1	1	1
2	2	2
3	3	3
4	4	4
5	5	5
6	6	6
7	7	7
8	8	8
9	9	9
10	10	10
11	11	11
12	12	12
13	13	13
14	14	14
15	15	15
16	16	16
17	17	17
18	18	18
19	19	19
20	20	20
21	21	21
22	22	22
23	23	23
24	24	24
25	25	25
26	26	26
27	27	27
28	28	28
29	29	29
30	30	30
31	31	31
32	32	32
33	33	33
34	34	34
35	35	35
36	36	36
37	37	37
38	38	38
39	39	39
40	40	40
41	41	41
42	42	42
43	43	43
44	44	44
45	45	45
46	46	46
47	47	47
48	48	48
49	49	49
50	50	50
51	51	51
52	52	52
53	53	53
54	54	54
55	55	55
56	56	56
57	57	57
58	58	58
59	59	59
60	60	60
61	61	61
62	62	62
63	63	63
64	64	64
65	65	65
66	66	66
67	67	67
68	68	68
69	69	69
70	70	70
71	71	71
72	72	72
73	73	73
74	74	74
75	75	75
76	76	76
77	77	77
78	78	78
79	79	79
80	80	80
81	81	81
82	82	82
83	83	83
84	84	84
85	85	85
86	86	86
87	87	87
88	88	88
89	89	89
90	90	90
91	91	91
92	92	92
93	93	93
94	94	94
95	95	95
96	96	96
97	97	97
98	98	98
99	99	99
100	100	100

c

**D**

## 11. FORM PREPARED BY

NAME / TITLE	Kristen and Lynn Morrow
--------------	-------------------------

ORGANIZATION Missouri Valley Regional Planning Commission

AD-AS 162 Bru ck sha Mic ri 19940

DATE 11/03



## 1. NAME

HISTORIC

AND/OR COMMON Nelson rental house

## 2. LOCATION

STREET &amp; NUMBER 24 N. Bell

CITY, TOWN Marshall

VICINITY OF

STATE Missouri

CODE

COUNTY Saline

CODE 65340

## 3. CLASSIFICATION

## CATEGORY

☐ district  
☒ building(s)  
☐ structure  
☐ site  
☐ object

## OWNERSHIP

☐ public  
☒ private  
☐ both  
**PUBLIC ACQUISITION**  
☐ in process  
☐ being considered

## STATUS

☒ occupied  
☐ unoccupied  
☐ work in progress  
**ACCESSIBLE**  
☐ yes: restricted  
☐ yes: unrestricted  
☐ no

## PRESENT USE

☐ agriculture  
☒ commercial  
☐ educational  
☐ entertainment  
☐ government  
☐ industrial  
☐ military  
☐ museum  
☐ park  
☐ private residence  
☐ religious  
☐ scientific  
☐ transportation  
☐ other:

## 4. OWNER OF PROPERTY

NAME Tim Nelson

STREET &amp; NUMBER 228 E. North

CITY, TOWN Marshall

VICINITY OF

STATE Missouri

## 5. LOCATION OF LEGAL DESCRIPTION

Recorder of Deeds, Saline County courthouse, Marshall

## 6. REPRESENTATION IN EXISTING SURVEYS

TITLE

DETERMINED ELIGIBLE? ☐ YES ☐ NO ☐ FEDERAL ☐ STATE ☐ COUNTY

N/A

## 7. DESCRIPTION

## CONDITION

☐ excellent  
☒ good  
☐ fair  
☐ deteriorated  
☐ ruins  
☐ unexposed

## CHECK ONE

☐ unaltered  
☐ altered

## CHECK ONE

☐ original site  
☐ moved  
 date

DESCRIBE THE PRESENT AND ORIGINAL (IF KNOWN) PHYSICAL APPEARANCE

ranch style home with front bay window

constructed in earl 70s

house sits in part of original back lot of 228 North Street

PERIOD	AREAS OF SIGNIFICANCE - CHECK AND JUSTIFY BELOW			
<input type="checkbox"/> prehistoric	<input type="checkbox"/> archeology - prehistoric	<input type="checkbox"/> community planning	<input type="checkbox"/> landscape architecture	<input type="checkbox"/> religion
<input type="checkbox"/> 1400-1499	<input type="checkbox"/> archeology - historic	<input type="checkbox"/> conservation	<input type="checkbox"/> law	<input type="checkbox"/> science
<input type="checkbox"/> 1500-1599	<input type="checkbox"/> agriculture	<input type="checkbox"/> economics	<input type="checkbox"/> literature	<input type="checkbox"/> sculpture
<input type="checkbox"/> 1600-1699	<input type="checkbox"/> architecture	<input type="checkbox"/> education	<input type="checkbox"/> military	<input type="checkbox"/> social /
<input type="checkbox"/> 1700-1799	<input type="checkbox"/> art	<input type="checkbox"/> engineering	<input type="checkbox"/> music	<input type="checkbox"/> humanitarian
<input type="checkbox"/> 1800-1899	<input type="checkbox"/> commerce	<input type="checkbox"/> exploration/settlement	<input type="checkbox"/> philosophy	<input type="checkbox"/> theater
<input checked="" type="checkbox"/> 1900 -	<input type="checkbox"/> communications	<input type="checkbox"/> industry	<input type="checkbox"/> politics/government	<input type="checkbox"/> transportation
		<input type="checkbox"/> invention		<input type="checkbox"/> other (specify)

SPECIFIC DATES \_\_\_\_\_ BUILDER/ARCHITECT \_\_\_\_\_

STATEMENT OF SIGNIFICANCE (IN ONE PARAGRAPH)

1876 - land belonged to John W. Nordyke  
Sanborn

1889 - dwelling site  
 1894 - "  
 1900 - "  
 1910 - "  
 1929 - "

house currently rented by Roger Harwerth

MAJOR BIBLIOGRAPHICAL REFERENCES

1876 Saline Co. Atlas  
 Sanborn maps

GEOGRAPHICAL DATA

ADDRESS OF PROPERTY \_\_\_\_\_ QUADRANGLE NAME \_\_\_\_\_ SCALE \_\_\_\_\_

UTM REFERENCES

A	<input type="text"/>	<input type="text"/>	<input type="text"/>
	ZONE	EASTING	NORTHING
C	<input type="text"/>	<input type="text"/>	<input type="text"/>

B	<input type="text"/>	<input type="text"/>	<input type="text"/>
	ZONE	EASTING	NORTHING
D	<input type="text"/>	<input type="text"/>	<input type="text"/>

VERBAL BOUNDARY DESCRIPTION AND JUSTIFICATION

FORM PREPARED BY

NAME / TITLE Kristen and Lynn Morrow

ORGANIZATION Missouri Valley Regional Planning Commission

ADDRESS 1162 S. Brunswick, Marshall, Missouri, 65340

DATE 1/00





## 1. NAME

SA-AS-004-079

## HISTORIC

## AND/OR COMMON

Fellowship House

## 2. LOCATION

STREET &amp; NUMBER 25 N. Bell

CITY, TOWN Marshall

VICINITY OF

STATE Missouri

CODE

COUNTY

Saline

CODE

65340

## 3. CLASSIFICATION

## CATEGORY

☐ district☒ building(s)☐ structure☐ site☐ object

## OWNERSHIP

☐ public☒ private☐ both

## PUBLIC ACQUISITION

☐ in process☐ being considered

## STATUS

☒ occupied☐ unoccupied☐ work in progress

## ACCESSIBLE

☐ yes: restricted☐ yes: unrestricted☐ no

## PRESENT USE

☐ agriculture☐ commercial☐ educational☐ entertainment☐ government☐ industrial☐ military☐ museum☐ park☐ private residence☒ religious☐ scientific☐ transportation☐ other:

## 4. OWNER OF PROPERTY

NAME First Presbyterian Church

STREET &amp; NUMBER 212 E. North

CITY, TOWN Marshall,

VICINITY OF

STATE

Missouri

## 5. LOCATION OF LEGAL DESCRIPTION

Recorder of Deeds, Saline County courthouse, Marshall

## 6. REPRESENTATION IN EXISTING SURVEYS

## TITLE

DETERMINED ELIGIBLE? YES NO FEDERAL STATE COUNTY

N/A

## 7. DESCRIPTION

## CONDITION

☐ excellent☒ good☐ fair☐ deteriorated☐ ruins☐ unexposed

## CHECK ONE

☐ unaltered☐ altered

## CHECK ONE

☐ original site☐ moved

date

## DESCRIBE THE PRESENT AND ORIGINAL (IF KNOWN) PHYSICAL APPEARANCE

frame covered with aluminum siding

90° bay window on south side

front porch

brick foundation

PERIOD	AREAS OF SIGNIFICANCE - CHECK AND JUSTIFY BELOW			
<input type="checkbox"/> prehistoric	<input type="checkbox"/> archeology - prehistoric	<input type="checkbox"/> community planning	<input type="checkbox"/> landscape architecture	<input type="checkbox"/> religion
<input type="checkbox"/> 1400-1499	<input type="checkbox"/> archeology - historic	<input type="checkbox"/> conservation	<input type="checkbox"/> law	<input type="checkbox"/> science
<input type="checkbox"/> 1500-1599	<input type="checkbox"/> agriculture	<input type="checkbox"/> economics	<input type="checkbox"/> literature	<input type="checkbox"/> sculpture
<input type="checkbox"/> 1600-1699	<input type="checkbox"/> architecture	<input type="checkbox"/> education	<input type="checkbox"/> military	<input type="checkbox"/> social /
<input type="checkbox"/> 1700-1799	<input type="checkbox"/> art	<input type="checkbox"/> engineering	<input type="checkbox"/> music	<input type="checkbox"/> humanitarian
<input type="checkbox"/> 1800-1899	<input type="checkbox"/> commerce	<input type="checkbox"/> exploration/settlement	<input type="checkbox"/> philosophy	<input type="checkbox"/> theater
<input type="checkbox"/> 1900 -	<input type="checkbox"/> communications	<input type="checkbox"/> industry	<input type="checkbox"/> politics/government	<input type="checkbox"/> transportation
		<input type="checkbox"/> invention		<input type="checkbox"/> other (specify)

SPECIFIC DATES	BUILDER/ARCHITECT
----------------	-------------------

STATEMENT OF SIGNIFICANCE (IN ONE PARAGRAPH)

1876 - land belonged to I.A. Nordyke  
dwelling appears on 1889 Sanborn map  
" " 1894 "  
" " 1900 "  
" " 1910 "  
" " 1929 "

Gift to Presbyterian church by Margaret Fisher Brown in 1958.

9. MAJOR BIBLIOGRAPHICAL REFERENCES

Sanborn maps  
1876 Saline Co. Atlas

10. GEOGRAPHICAL DATA

INCREASE OF PROPERTY	QUADRANGLE NAME	SCALE
----------------------	-----------------	-------

UTM REFERENCES

A	<input type="text"/>	<input type="text"/>	<input type="text"/>	B	<input type="text"/>	<input type="text"/>	<input type="text"/>
	ZONE	EASTING	NORTHING		ZONE	EASTING	NORTHING
C	<input type="text"/>	<input type="text"/>	<input type="text"/>	D	<input type="text"/>	<input type="text"/>	<input type="text"/>

VERBAL BOUNDARY DESCRIPTION AND JUSTIFICATION

11. FORM PREPARED BY

NAME / TITLE	Kristen and Lynn Morrow
ORGANIZATION	Missouri Valley Regional Planning Commission
ADDRESS	1162 S. Brunswick, Marshall, Missouri, 65340
DATE	11/83







## 1. NAME

SA-# 002-080

## HISTORIC

## AND/OR COMMON

Becraft house

## 2. LOCATION

## STREET &amp; NUMBER

106 N. Bell

## CITY, TOWN

Marshall

## VICINITY OF

## STATE

Missouri

## CODE

## COUNTY

Saline

CODE 65340

## 3. CLASSIFICATION

## CATEGORY

☐ district☒ building(s)☐ structure☐ site☐ object

## OWNERSHIP

☐ public☒ private☐ both

## PUBLIC ACQUISITION

☐ in process☐ being considered

## STATUS

☒ occupied☐ unoccupied☐ work in progress

## ACCESSIBLE

☐ yes: restricted☐ yes: unrestricted☐ no

## PRESENT USE

☐ agriculture☒ commercial☐ educational☐ entertainment☐ government☐ industrial☐ military☐ museum☐ park☐ private residence☐ religious☐ scientific☐ transportation☐ other: \_\_\_\_\_

## 4. OWNER OF PROPERTY

## NAME

Leona Becraft

## STREET &amp; NUMBER

## CITY, TOWN

## VICINITY OF

## STATE

## 5. LOCATION OF LEGAL DESCRIPTION

Recorder of Deeds, Saline County courthouse, Marshall

## 6. REPRESENTATION IN EXISTING SURVEYS

## TITLE

DETERMINED ELIGIBLE? ☐ YES ☐ NO ☐ FEDERAL ☐ STATE ☐ COUNTY

N/A

## 7. DESCRIPTION

## CONDITION

☐ excellent☒ good☐ fair☐ deteriorated☐ ruins☐ unexposed

## CHECK ONE

☐ unaltered☒ altered

## CHECK ONE

☒ original site☐ moved

date \_\_\_\_\_

## DESCRIBE THE PRESENT AND ORIGINAL (IF KNOWN) PHYSICAL APPEARANCE

brick, one story with gable ends facing north and south

board and batten gables

030

6.1923

6.1923

PERIOD	AREAS OF SIGNIFICANCE - CHECK AND JUSTIFY BELOW			
<input type="checkbox"/> prehistoric	<input type="checkbox"/> archeology-prehistoric	<input type="checkbox"/> community planning	<input type="checkbox"/> landscape	<input type="checkbox"/> architecture
<input type="checkbox"/> 1400-1499	<input type="checkbox"/> archeology-historic	<input type="checkbox"/> conservation	<input type="checkbox"/> law	<input type="checkbox"/> religion
<input type="checkbox"/> 1500-1599	<input type="checkbox"/> agriculture	<input type="checkbox"/> economics	<input type="checkbox"/> literature	<input type="checkbox"/> science
<input type="checkbox"/> 1600-1699	<input type="checkbox"/> architecture	<input type="checkbox"/> education	<input type="checkbox"/> military	<input type="checkbox"/> sculpture
<input type="checkbox"/> 1700-1799	<input type="checkbox"/> art	<input type="checkbox"/> engineering	<input type="checkbox"/> music	<input type="checkbox"/> social / humanitarian
<input type="checkbox"/> 1800-1899	<input type="checkbox"/> commerce	<input type="checkbox"/> exploration/settlement	<input type="checkbox"/> philosophy	<input type="checkbox"/> theater
<input checked="" type="checkbox"/> 1900 -	<input type="checkbox"/> communications	<input type="checkbox"/> industry	<input type="checkbox"/> politics/government	<input type="checkbox"/> transportation
		<input type="checkbox"/> invention		<input type="checkbox"/> other (specify)

SPECIFIC DATES c. 1923 BUILDER/ARCHITECT

STATEMENT OF SIGNIFICANCE (IN ONE PARAGRAPH)

1876 - land part of S.W. Allen's first addition to the town  
 dwelling appears to 1929 Sanborn maps  
 originally part of Irvine(?) orchard.  
 Becraft has lived in the home 22 years and is currently 93 years old

MAJOR BIBLIOGRAPHICAL REFERENCES

Sanborn maps  
 1876 Saline Co. Atlas

GEOGRAPHICAL DATA

INCREASE OF PROPERTY	QUADRANGLE NAME	SCALE
UTM REFERENCES		
A	<div> <div>ZONE</div> <div>EASTING</div> <div>NORTHING</div> </div>	<div> <div>ZONE</div> <div>EASTING</div> <div>NORTHING</div> </div>
C	<div> <div>ZONE</div> <div>EASTING</div> <div>NORTHING</div> </div>	<div> <div>ZONE</div> <div>EASTING</div> <div>NORTHING</div> </div>

VERBAL BOUNDARY DESCRIPTION AND JUSTIFICATION

FORM PREPARED BY

NAME / TITLE Kristen and Lynn Morrow  
 ORGANIZATION Missouri Valley Regional Planning Commission  
 ADDRESS 1162 S. Brunswick, Marshall, Missouri, 65340

DATE 11/83



## 1. NAME

SA-H-002-001

## HISTORIC

## AND/OR COMMON

Montgomery house

## 2. LOCATION

STREET &amp; NUMBER 109 N. Bell

CITY, TOWN Marshall

VICINITY OF

STATE Missouri

CODE

COUNTY Saline

CODE 65340

## 3. CLASSIFICATION

## CATEGORY

☐ district☒ building(s)☐ structure☐ site☐ object

## OWNERSHIP

☐ public☒ private☐ both

## PUBLIC ACQUISITION

☐ in process☐ being considered

## STATUS

☒ occupied☐ unoccupied☐ work in progress

## ACCESSIBLE

☐ yes: restricted☐ yes: unrestricted☐ no

## PRESENT USE

☐ agriculture☐ commercial☐ educational☐ entertainment☐ government☐ industrial☐ military☐ museum☐ park☐ private residence☐ religious☐ scientific☐ transportation☐ other:

## 4. OWNER OF PROPERTY

## NAME

Loren Montgomery

## STREET &amp; NUMBER

## CITY, TOWN

VICINITY OF

STATE

## 5. LOCATION OF LEGAL DESCRIPTION

Recorder of Deeds, Saline County courthouse, Marshall

## 6. REPRESENTATION IN EXISTING SURVEYS

## TITLE

DETERMINED ELIGIBLE? ☐ YES ☐ NO ☐ FEDERAL ☐ STATE ☐ COUNTY

N/A

## 7. DESCRIPTION

## CONDITION

☐ excellent☒ good☐ fair☐ deteriorated☐ ruins☐ unexposed

## CHECK ONE

☐ unaltered☐ altered

## CHECK ONE

☐ original site☐ moved

date

## DESCRIBE THE PRESENT AND ORIGINAL (IF KNOWN) PHYSICAL APPEARANCE

single story frame with siding

front porch with brick posts

gable ends face north and south

stone foundation

house burned recently and has been remodeled



PERIOD	AREAS OF SIGNIFICANCE - CHECK AND JUSTIFY BELOW			
<input type="checkbox"/> prehistoric	<input type="checkbox"/> archeology - prehistoric	<input type="checkbox"/> community planning	<input type="checkbox"/> landscape architecture	<input type="checkbox"/> religion
<input type="checkbox"/> 1400-1499	<input type="checkbox"/> archeology - historic	<input type="checkbox"/> conservation	<input type="checkbox"/> law	<input type="checkbox"/> science
<input type="checkbox"/> 1500-1599	<input type="checkbox"/> agriculture	<input type="checkbox"/> economics	<input type="checkbox"/> literature	<input type="checkbox"/> sculpture
<input type="checkbox"/> 1600-1699	<input type="checkbox"/> architecture	<input type="checkbox"/> education	<input type="checkbox"/> military	<input type="checkbox"/> social /
<input type="checkbox"/> 1700-1799	<input type="checkbox"/> art	<input type="checkbox"/> engineering	<input type="checkbox"/> music	<input type="checkbox"/> humanitarian
<input checked="" type="checkbox"/> 1800-1899	<input type="checkbox"/> commerce	<input type="checkbox"/> exploration/settlement	<input type="checkbox"/> philosophy	<input type="checkbox"/> theater
<input type="checkbox"/> 1900 -	<input type="checkbox"/> communications	<input type="checkbox"/> industry	<input type="checkbox"/> politics/government	<input type="checkbox"/> transportation
		<input type="checkbox"/> invention		<input type="checkbox"/> other (specify)

SPECIFIC DATES c. 1885 BUILDER/ARCHITECT

STATEMENT OF SIGNIFICANCE (IN ONE PARAGRAPH)

1876 - land part of S.W. Allen's first addition

also originally part of Irvine (?) orchard and the builder of the home may have been Irvine's son-in-law

dwelling appears on 1889, 1894, 1900, 1910, 1929 Sanborns

Elizabeth Lacy and Estelle Ewell (who currently lives at 115 N. Bell) were former residents. Ewell occupied the house prior to 1940

MAJOR BIBLIOGRAPHICAL REFERENCES

Sanborn maps  
1876 Saline Co. Atlas

GEOGRAPHICAL DATA

INCREASE OF PROPERTY QUADRANGLE NAME SCALE

UTM REFERENCES

A	<input type="text"/>	<input type="text"/>	<input type="text"/>
	ZONE	EASTING	NORTHING

B	<input type="text"/>	<input type="text"/>	<input type="text"/>
	ZONE	EASTING	NORTHING

C	<input type="text"/>	<input type="text"/>	<input type="text"/>
---	----------------------	----------------------	----------------------

D	<input type="text"/>	<input type="text"/>	<input type="text"/>
---	----------------------	----------------------	----------------------

VERBAL BOUNDARY DESCRIPTION AND JUSTIFICATION

FORM PREPARED BY

NAME / TITLE Kristen and Lynn Morrow  
 ORGANIZATION Missouri Valley Regional Planning Commission  
 ADDRESS 1162 S. Brunswick, Marshall, Missouri, 65340 DATE 11/7/83



## 1. NAME

SA-MS-CC-082

## HISTORIC

AND/OR COMMON Abdon house

## 2. LOCATION

STREET &amp; NUMBER 110 N. Bell

CITY, TOWN Marshall

VICINITY OF

STATE Missouri

CODE

COUNTY

Saline

CODE 65340

## 3. CLASSIFICATION

## CATEGORY

☐ district  
☒ building(s)  
☐ structure  
☐ site  
☐ object

## OWNERSHIP

☐ public  
☒ private  
☐ both  
**PUBLIC ACQUISITION**  
☐ in process  
☐ being considered

## STATUS

☒ occupied  
☐ unoccupied  
☐ work in progress  
**ACCESSIBLE**  
☐ yes: restricted  
☐ yes: unrestricted  
☐ no

## PRESENT USE

☐ agriculture  
☐ commercial  
☐ educational  
☐ entertainment  
☐ government  
☐ industrial  
☐ military  
☐ museum  
☐ park  
☐ private residence  
☐ religious  
☐ scientific  
☐ transportation  
☐ other:

## 4. OWNER OF PROPERTY

NAME Mary Abdon

STREET &amp; NUMBER

CITY, TOWN

VICINITY OF

STATE

## 5. LOCATION OF LEGAL DESCRIPTION

Recorder of Deeds, Saline County courthouse, Marshall

## 6. REPRESENTATION IN EXISTING SURVEYS

TITLE

DETERMINED ELEGIBLE? ☐ YES ☐ NO ☐ FEDERAL ☐ STATE ☐ COUNTY

N/A

## 7. DESCRIPTION

## CONDITION

☐ excellent  
☐ good  
☒ fair  
☐ deteriorated  
☐ ruins  
☐ unexposed

## CHECK ONE

☐ unaltered  
☐ altered

## CHECK ONE

☐ original site  
☐ moved  
 date

DESCRIBE THE PRESENT AND ORIGINAL (IF KNOWN) PHYSICAL APPEARANCE

frame, board and batten

gambrel roof with shed dormer on west side

front window cornice

imbricated shingles on front gable

PERIOD	AREAS OF SIGNIFICANCE - CHECK AND JUSTIFY BELOW		
prehistoric	<input type="checkbox"/> archaeology - prehistoric	<input type="checkbox"/> community planning	<input type="checkbox"/> landscape architecture
1400-1499	<input type="checkbox"/> archaeology - historic	<input type="checkbox"/> conservation	<input type="checkbox"/> law
1500-1599	<input type="checkbox"/> agriculture	<input type="checkbox"/> economics	<input type="checkbox"/> literature
1600-1699	<input type="checkbox"/> architecture	<input type="checkbox"/> education	<input type="checkbox"/> military
1700-1799	<input type="checkbox"/> art	<input type="checkbox"/> engineering	<input type="checkbox"/> music
1800-1899	<input type="checkbox"/> commerce	<input type="checkbox"/> exploration/settlement	<input type="checkbox"/> philosophy
1900 -	<input type="checkbox"/> communications	<input type="checkbox"/> industry	<input type="checkbox"/> politics/government
		<input type="checkbox"/> invention	<input type="checkbox"/> religion
			<input type="checkbox"/> science
			<input type="checkbox"/> sculpture
			<input type="checkbox"/> social / humanitarian
			<input type="checkbox"/> theater
			<input type="checkbox"/> transportation
			<input type="checkbox"/> other (specify)

**SPECIFIC DATES** c. 1885 **BUILDER/ARCHITECT**

**STATEMENT OF SIGNIFICANCE (IN ONE PARAGRAPH)**

1876 - land part of S.W. Allen's first addition

also originally part of Irvine (?) orchard and the builder of the home may have been Irvine's son-in-law

dwelling appears on 1889, 1894, 1900, 1910, 1929 Sanborns

Elizabeth Lacy and Estelle Ewell (who currently lives at 115 N. Bell) were former residents Ewell occupied the house prior to 1940

**MAJOR BIBLIOGRAPHICAL REFERENCES**

Sanborn maps  
1876 Saline Co. Atlas

**GEOGRAPHICAL DATA**

INCREASE OF PROPERTY	QUADRANGLE NAME	SCALE
UTM REFERENCES		
A	<div> <div>ZONE</div> <div>EASTING</div> <div>NORTHING</div> </div>	<div> <div>ZONE</div> <div>EASTING</div> <div>NORTHING</div> </div>
C	<div> <div>ZONE</div> <div>EASTING</div> <div>NORTHING</div> </div>	<div> <div>ZONE</div> <div>EASTING</div> <div>NORTHING</div> </div>

**VERBAL BOUNDARY DESCRIPTION AND JUSTIFICATION**

**FORM PREPARED BY**

NAME / TITLE	Kristen and Lynn Morrow
ORGANIZATION	Missouri Valley Regional Planning Commission
ADDRESS	1162 S. Brunswick, Marshall, Missouri, 65340
DATE	11/83





## 1. NAME

SA-HS-000-083

## HISTORIC

AND/OR COMMON Ewell house

## 2. LOCATION

STREET &amp; NUMBER 115 N. Bell

CITY, TOWN Marshall VICINITY OF

STATE Missouri CODE COUNTY Saline CODE 65340

## 3. CLASSIFICATION

CATEGORY	OWNERSHIP	STATUS	PRESENT USE
<input type="checkbox"/> district	<input type="checkbox"/> public	<input checked="" type="checkbox"/> occupied	<input type="checkbox"/> agriculture <input type="checkbox"/> museum
<input checked="" type="checkbox"/> building(s)	<input checked="" type="checkbox"/> private	<input type="checkbox"/> unoccupied	<input type="checkbox"/> commercial <input type="checkbox"/> park
<input type="checkbox"/> structure	<input type="checkbox"/> both	<input type="checkbox"/> work in progress	<input type="checkbox"/> educational <input type="checkbox"/> private residence
<input type="checkbox"/> site	PUBLIC ACQUISITION	ACCESSIBLE	<input type="checkbox"/> entertainment <input type="checkbox"/> religious
<input type="checkbox"/> object	<input type="checkbox"/> in process	<input type="checkbox"/> yes: restricted	<input type="checkbox"/> government <input type="checkbox"/> scientific
	<input type="checkbox"/> being considered	<input type="checkbox"/> yes: unrestricted	<input type="checkbox"/> industrial <input type="checkbox"/> transportation
		<input type="checkbox"/> no	<input type="checkbox"/> military <input type="checkbox"/> other: _____

## 4. OWNER OF PROPERTY

NAME Estell Ewell

STREET &amp; NUMBER

CITY, TOWN Marshall VICINITY OF STATE Missouri

## 5. LOCATION OF LEGAL DESCRIPTION

Recorder of Deeds, Saline County courthouse, Marshall

## 6. REPRESENTATION IN EXISTING SURVEYS

TITLE DETERMINED ELIGIBLE? YES NO FEDERAL STATE COUNTY

N/A

## 7. DESCRIPTION

CONDITION	CHECK ONE	CHECK ONE
<input type="checkbox"/> excellent	<input type="checkbox"/> unaltered	<input type="checkbox"/> original site
<input checked="" type="checkbox"/> good	<input type="checkbox"/> altered	<input type="checkbox"/> moved
<input type="checkbox"/> fair	<input type="checkbox"/> deteriorated	date _____
	<input type="checkbox"/> ruins	
	<input type="checkbox"/> unexposed	

DESCRIBE THE PRESENT AND ORIGINAL (IF KNOWN) PHYSICAL APPEARANCE

c. 1927 frame 1½ story bungalow

double front doors

bay window on north side

2nd story may be a later addition

unpainted original woodwork (oak) adorns interior

1- 1½

2197

65

PERIOD	AREAS OF SIGNIFICANCE - CHECK AND JUSTIFY BELOW			
<input type="checkbox"/> prehistoric	<input type="checkbox"/> archeology-prehistoric	<input type="checkbox"/> community planning	<input type="checkbox"/> land use	<input type="checkbox"/> architecture
<input type="checkbox"/> 1400-1499	<input type="checkbox"/> archeology-historic	<input type="checkbox"/> conservation	<input type="checkbox"/> law	<input type="checkbox"/> religion
<input type="checkbox"/> 1500-1599	<input type="checkbox"/> agriculture	<input type="checkbox"/> economics	<input type="checkbox"/> literature	<input type="checkbox"/> science
<input type="checkbox"/> 1600-1699	<input type="checkbox"/> architecture	<input type="checkbox"/> education	<input type="checkbox"/> military	<input type="checkbox"/> sculpture
<input type="checkbox"/> 1700-1799	<input type="checkbox"/> art	<input type="checkbox"/> engineering	<input type="checkbox"/> music	<input type="checkbox"/> social / humanitarian
<input type="checkbox"/> 1800-1899	<input type="checkbox"/> commerce	<input type="checkbox"/> exploration/settlement	<input type="checkbox"/> philosophy	<input type="checkbox"/> theater
<input checked="" type="checkbox"/> 1900 -	<input type="checkbox"/> communications	<input type="checkbox"/> industry	<input type="checkbox"/> politics/government	<input type="checkbox"/> transportation
		<input type="checkbox"/> invention		<input type="checkbox"/> other (specify)

SPECIFIC DATES	BUILDER/ARCHITECT
----------------	-------------------

#### STATEMENT OF SIGNIFICANCE (IN ONE PARAGRAPH)

1876 - land part of S.W. Allen's first addition

dwelling appears on 1929 Sanborn map

house built by Will Culver with inheritance money

Estelle Ewell has resided in the house approximately 30 years. She is currently 98 years old and houses Wanda Lathrom, a former resident of the Missouri State school

Mrs. Ewell is also the widow of former Marshall merchant C.W. Ewell who died in 1927.

See attached

#### MAJOR BIBLIOGRAPHICAL REFERENCES

Sanborn maps  
1876 Saline Co. Atlas  
Book of Commerce, 1929

#### GEOGRAPHICAL DATA

CREATION OF PROPERTY	QUADRANGLE NAME	SCALE
----------------------	-----------------	-------

#### UTM REFERENCES

A	<input type="text"/>	<input type="text"/>	<input type="text"/>
	ZONE	EASTING	NORTHING
C	<input type="text"/>	<input type="text"/>	<input type="text"/>

B	<input type="text"/>	<input type="text"/>	<input type="text"/>
	ZONE	EASTING	NORTHING
D	<input type="text"/>	<input type="text"/>	<input type="text"/>

#### VERBAL BOUNDARY DESCRIPTION AND JUSTIFICATION

#### FORM PREPARED BY

NAME / TITLE Kristen and Lynn Morrow

ORGANIZATION Missouri Valley Regional Planning Commission

ADDRESS 1162 S. Brunswick, Marshall, Missouri, 65340

DATE 11/83







115 N. Bell

# EWELL BROS.

Phones 63-64-65

East Side Square

Marshall, Mo.

## Groceries Meats Queensware

Fifteen years ago a local newspaper said of Ewell Bros.:

"Among the grocers of Marshall there is perhaps none who holds a better reputation for the quality of goods and service rendered than does Ewell Bros."

That statement holds today after fifteen years of unprecedented change in the commercial world. No higher tribute can be paid.

Originally Ewell Bros. was a partnership between C. W. Ewell and R. C. Ewell. Twenty-two years have passed since the establishment of that firm. Changes have come to all, of course, during those years, but that change which two years ago left one brother, R. C. Ewell, to conduct the business alone, was as sad as any which has come to the community.

C. W. Ewell's untimely death just two years ago was one of sincere grief to the entire community. Remembered as a friend and associate by many of the merchants of Marshall, it has been good to see the firm of Ewell Bros. continue unchanged in its high standards under the competent direction of R. C. Ewell.

Careful attention to the details of their business made the Ewell brothers an excellent reputation among the people of Marshall. That tradition still lives with the store. Telephone orders still receive the same careful attention; customers who call personally still receive the same courteous treatment and the same first-quality merchandise lines the shelves.

But one change in the store itself has been made. The present location is on the east instead of the south side of the square. The original telephone number, 64, has been retained—and two additional phones have been necessary to properly take care of the numerous phone orders. One of the new telephones is 63, and the other, 65.

A glance over the shelves is an index to the high quality of this long established store. We find Heinz, Lee and Pallas brands sharing space with Temtor, Monarch,

FFOG, Snider, Beech Nut, Blue Jay, Blue Ribbon, Sun-Maid, Van Camp and Gold Bar.

We smell the fresh aroma of fine coffees and we are not surprised at the extensive variety which includes Blue Jay, Folger's, Maxwell House, Tropical, Golden Wedding, Red Wolf, Sensation, Morning Glory, Maple Leaf, Maltby's and the Kellogg "Kaffee Hag"—a special "health" coffee from which the caffeine has been removed.

In this sanitary and wholesome grocery is a meat department to delight the most critical housewife. Morris, Cudahy and Wilson are the packers represented, and the roomy refrigeration chamber is complete assurance that the choice cuts of beef and pork are free from disease-producing bacteria.

Clover Blossom butter and Hooper's milk are sold exclusively. Gold Medal and Pillsbury's flours are stocked in addition to the celebrated local Maud S. The Battle Creek Health Foods also are important enough to deserve mention in this necessarily brief sketch of so complete a service as Ewell Bros. provides.

An exclusive department in this large store of more than 2,500 square feet of floor space is devoted to fine glassware, queensware and other household necessities. This assortment is exceptionally complete and contains some exquisitely designed pieces which might well grace the most elegant board.

Ewell Bros. have learned with extraordinary thoroughness the answer to the question: What does the public want?—and that answer is their stock and service, familiar to every housewife in the community. Years of study and experience in the retail grocery business have been necessary to supply that answer.

If it is true that a community is judged by its stores, then Marshall is singularly fortunate in being able to boast the establishment which for twenty-two years has been a familiar landmark. For as reliable a landmark as may be found in Saline county is the sign: "EWELL BROS."

## TOBACCOS - CANDIES

## 1. NAME

Saline 2-084

## HISTORIC

## AND/OR COMMON

## 2. LOCATION

STREET &amp; NUMBER 202 N. Bell

CITY, TOWN Marshall

VICINITY OF

STATE Missouri

CODE

COUNTY

Saline

CODE

65340

## 3. CLASSIFICATION

## CATEGORY

☐ district☒ building(s)☐ structure☐ site☐ object

## OWNERSHIP

☐ public☒ private☐ both

## PUBLIC ACQUISITION

☐ in process☐ being considered

## STATUS

☒ occupied☐ unoccupied☐ work in progress

## ACCESSIBLE

☐ yes: restricted☐ yes: unrestricted☐ no

## PRESENT USE

☐ agriculture☒ commercial/rental☐ educational☐ entertainment☐ government☐ industrial☐ military☐ museum☐ park☐ private residence☐ religious☐ scientific☐ transportation☐ other:

## 4. OWNER OF PROPERTY

NAME Vogl

STREET &amp; NUMBER

CITY, TOWN

VICINITY OF

STATE

## 5. LOCATION OF LEGAL DESCRIPTION

Recorder of Deeds, Saline County courthouse, Marshall

## 6. REPRESENTATION IN EXISTING SURVEYS

## TITLE

DETERMINED ELIGIBLE? ☐ YES ☐ NO ☐ FEDERAL ☐ STATE ☐ COUNTY

N/A

## 7. DESCRIPTION

## CONDITION

☐ excellent☐ good☐ fair☒ deteriorated☐ ruins☐ unexposed

## CHECK ONE

☐ unaltered☐ altered

## CHECK ONE

☐ original site☐ moved

date

## DESCRIBE THE PRESENT AND ORIGINAL (IF KNOWN) PHYSICAL APPEARANCE

frame Victorian vernacular

imbricated shingles in gabled front and gabled entry

PERIOD	AREAS OF SIGNIFICANCE - CHECK AND JUSTIFY BELOW			
<input type="checkbox"/> prehistoric	<input type="checkbox"/> archeology-prehistoric	<input type="checkbox"/> community planning	<input type="checkbox"/> landscape architecture	<input type="checkbox"/> religion
<input type="checkbox"/> 1400-1499	<input type="checkbox"/> archeology-historic	<input type="checkbox"/> conservation	<input type="checkbox"/> law	<input type="checkbox"/> science
<input type="checkbox"/> 1500-1599	<input type="checkbox"/> agriculture	<input type="checkbox"/> economics	<input type="checkbox"/> literature	<input type="checkbox"/> sculpture
<input type="checkbox"/> 1600-1699	<input type="checkbox"/> architecture	<input type="checkbox"/> education	<input type="checkbox"/> military	<input type="checkbox"/> social /
<input type="checkbox"/> 1700-1799	<input type="checkbox"/> art	<input type="checkbox"/> engineering	<input type="checkbox"/> music	<input type="checkbox"/> humanitarian
<input checked="" type="checkbox"/> 1800-1899	<input type="checkbox"/> commerce	<input type="checkbox"/> exploration/settlement	<input type="checkbox"/> philosophy	<input type="checkbox"/> theater
<input type="checkbox"/> 1900 -	<input type="checkbox"/> communications	<input type="checkbox"/> industry	<input type="checkbox"/> politics /government	<input type="checkbox"/> transportation
		<input type="checkbox"/> invention		<input type="checkbox"/> other (specify)

SPECIFIC DATES	c. 1880	BUILDER / ARCHITECT
----------------	---------	---------------------

STATEMENT OF SIGNIFICANCE (IN ONE PARAGRAPH)

1876 - land part of S.W. Allen's first addition

one of the oldest homes on Bell, it appears on 1883, 1889, 1894, 1900, 1910, 1929 Sanborn maps

currently serves as a rental property

8. MAJOR BIBLIOGRAPHICAL REFERENCES

Sanborn maps

1876 Saline Co. Atlas

9. GEOGRAPHICAL DATA

INCREASE OF PROPERTY \_\_\_\_\_ QUADRANGLE NAME \_\_\_\_\_ SCALE \_\_\_\_\_

UTM REFERENCES

A	<input type="text"/>	<input type="text"/>	<input type="text"/>	B	<input type="text"/>	<input type="text"/>	<input type="text"/>
	ZONE	EASTING	NORTHING		ZONE	EASTING	NORTHING
C	<input type="text"/>	<input type="text"/>	<input type="text"/>	D	<input type="text"/>	<input type="text"/>	<input type="text"/>

VERBAL BOUNDARY DESCRIPTION AND JUSTIFICATION

10. FORM PREPARED BY

NAME / TITLE Kristen and Lynn Morrow

ORGANIZATION Missouri Valley Regional Planning Commission

ADDRESS 1162 S. Brunswick, Marshall, Missouri, 65340

DATE 11/83





SA-AS-662-085

**NAME**

HISTORIC Irene Flake

AND/OR COMMON

**LOCATION**

STREET & NUMBER 207 N. Bell

CITY, TOWN Marshall

VICINITY OF

STATE Missouri

CODE

COUNTY

Saline

CODE 65340

**CLASSIFICATION**

CATEGORY

\_\_district

X building(s)

\_\_structure

\_\_site

\_\_object

OWNERSHIP

\_\_public

X private

\_\_both

PUBLIC ACQUISITION

\_\_in process

\_\_being considered

STATUS

X occupied

\_\_unoccupied

\_\_work in progress

ACCESSIBLE

\_\_yes: restricted

\_\_yes: unrestricted

\_\_no

PRESENT USE

\_\_agriculture

\_\_commercial

\_\_educational

\_\_entertainment

\_\_government

\_\_industrial

\_\_military

\_\_museum

\_\_park

\_\_private residence

\_\_religious

\_\_scientific

\_\_transportation

\_\_other:

**OWNER OF PROPERTY**

NAME Irene Williams Flake

STREET & NUMBER

CITY, TOWN

VICINITY OF

STATE

**LOCATION OF LEGAL DESCRIPTION**

Recorder of Deeds, Saline County courthouse, Marshall

**REPRESENTATION IN EXISTING SURVEYS**

TITLE DETERMINED ELIGIBLE? YES NO FEDERAL STATE COUNTY LOC

N/A

**DESCRIPTION**

CONDITION

\_\_excellent

X good

\_\_fair

\_\_deteriorated

\_\_ruins

\_\_unexposed

CHECK ONE

\_\_unaltered

\_\_altered

CHECK ONE

\_\_original site

\_\_moved

date

DESCRIBE THE PRESENT AND ORIGINAL (IF KNOWN) PHYSICAL APPEARANCE

030 good pattern book bungalow  
122 stuccoed bungalow  
197 gabled front porch with tudor styling  
gabled bay window on south side  
unpainted oak wood interior moldings  
front porch urns

1  
12  
21  
20  
02  
103  
60  
08  
A

PERIOD	AREAS OF SIGNIFICANCE CHECK AND JUSTIFY BELOW			
<input type="checkbox"/> prehistoric	<input type="checkbox"/> archeology - prehistoric	<input type="checkbox"/> community planning	<input type="checkbox"/> landscape	<input type="checkbox"/> architecture
<input type="checkbox"/> 1400-1499	<input type="checkbox"/> archeology - historic	<input type="checkbox"/> conservation	<input type="checkbox"/> law	<input type="checkbox"/> religion
<input type="checkbox"/> 1500-1599	<input type="checkbox"/> agriculture	<input type="checkbox"/> economics	<input type="checkbox"/> literature	<input type="checkbox"/> science
<input type="checkbox"/> 1600-1699	<input type="checkbox"/> architecture	<input type="checkbox"/> education	<input type="checkbox"/> military	<input type="checkbox"/> sculpture
<input type="checkbox"/> 1700-1799	<input type="checkbox"/> art	<input type="checkbox"/> engineering	<input type="checkbox"/> music	<input type="checkbox"/> social / humanitarian
<input type="checkbox"/> 1800-1899	<input type="checkbox"/> commerce	<input type="checkbox"/> exploration/settlement	<input type="checkbox"/> philosophy	<input type="checkbox"/> theater
<input checked="" type="checkbox"/> 1900 -	<input type="checkbox"/> communications	<input type="checkbox"/> industry	<input type="checkbox"/> politics/government	<input type="checkbox"/> transportation
		<input type="checkbox"/> invention		<input type="checkbox"/> other (specify)

SPECIFIC DATES BUILDER/ARCHITECT

# STATEMENT OF SIGNIFICANCE (IN ONE PARAGRAPH)

1876 - land part of S.W. Allen's first addition

## Sanborn maps:

- 1894 - dwelling site
- 1900 - "
- 1910 - "
- 1929 - dwelling site

Current house was constructed by a Mr. Watts. Mrs. Flake has lived in the house approximately 25 years. She believes it was built around 1918.

## MAJOR BIBLIOGRAPHICAL REFERENCES

Sanborn maps  
1876 Saline County Atlas

## GEOGRAPHICAL DATA

INCREASE OF PROPERTY	QUADRANGLE NAME	SCALE
UTM REFERENCES		
A	<div> <div>ZONE</div> <div>EASTING</div> <div>NORTHING</div> </div>	<div> <div>ZONE</div> <div>EASTING</div> <div>NORTHING</div> </div>
B	<div> <div>ZONE</div> <div>EASTING</div> <div>NORTHING</div> </div>	<div> <div>ZONE</div> <div>EASTING</div> <div>NORTHING</div> </div>
C	<div> <div>ZONE</div> <div>EASTING</div> <div>NORTHING</div> </div>	<div> <div>ZONE</div> <div>EASTING</div> <div>NORTHING</div> </div>
D	<div> <div>ZONE</div> <div>EASTING</div> <div>NORTHING</div> </div>	<div> <div>ZONE</div> <div>EASTING</div> <div>NORTHING</div> </div>

## VERBAL BOUNDARY DESCRIPTION AND JUSTIFICATION

## FORM PREPARED BY

NAME / TITLE	Kristen and Lynn Morrow
ORGANIZATION	Missouri Valley Regional Planning Commission
ADDRESS	1162 S. Brunswick, Marshall, Missouri, 65340
DATE	11/83



## NAME

SA-AS-002-0860

## HISTORIC

OR COMMON Solomon house Della's Beauty Shop

## LOCATION

REET & NUMBER 214 N. Bell

Y, TOWN Marshall VICINITY OF

ATE Missouri CODE COUNTY Saline CODE 65340

## CLASSIFICATION

TEGORY	OWNERSHIP	STATUS	PRESENT USE	
<input type="checkbox"/> district	<input type="checkbox"/> public	<input checked="" type="checkbox"/> occupied	<input type="checkbox"/> agriculture	<input type="checkbox"/> museum
X <input checked="" type="checkbox"/> building(s)	<input checked="" type="checkbox"/> private	<input type="checkbox"/> unoccupied	<input checked="" type="checkbox"/> commercial	<input type="checkbox"/> park
<input type="checkbox"/> structure	<input type="checkbox"/> both	<input type="checkbox"/> work in progress	<input type="checkbox"/> educational	<input checked="" type="checkbox"/> private residence
<input type="checkbox"/> site	PUBLIC ACQUISITION	ACCESSIBLE	<input type="checkbox"/> entertainment	<input type="checkbox"/> religious
<input type="checkbox"/> object	<input type="checkbox"/> in process	<input type="checkbox"/> yes: restricted	<input type="checkbox"/> government	<input type="checkbox"/> scientific
	<input type="checkbox"/> being considered	<input type="checkbox"/> yes: unrestricted	<input type="checkbox"/> industrial	<input type="checkbox"/> transportation
		<input type="checkbox"/> no	<input type="checkbox"/> military	<input type="checkbox"/> other: _____

## OWNER OF PROPERTY

AE J. W. Solomon

REET & NUMBER 214 N. Bell

Y, TOWN Marshall VICINITY OF STATE Missouri

## LOCATION OF LEGAL DESCRIPTION

Recorder of Deeds, Saline County courthouse, Marshall

## REPRESENTATION IN EXISTING SURVEYS

LE DETERMINED ELIGIBLE? YES NO FEDERAL STATE COUNTY LOCAL

N/A

## DESCRIPTION

DITION		CHECK ONE	CHECK ONE	
<input type="checkbox"/> excellent	<input type="checkbox"/> deteriorated	<input type="checkbox"/> unaltered	<input type="checkbox"/> original site	
X <input checked="" type="checkbox"/> good	<input type="checkbox"/> ruins	<input type="checkbox"/> altered	<input type="checkbox"/> moved	date _____
<input type="checkbox"/> fair	<input type="checkbox"/> unexposed			

## DESCRIBE THE PRESENT AND ORIGINAL (IF KNOWN) PHYSICAL APPEARANCE

Victorian vernacular  
 two story frame painted gold with brown trim  
 stone foundation  
 interior hard wood trim  
 central staircase



PERIOD	AREAS OF SIGNIFICANCE - CHECK ALL THAT APPLY			
<input type="checkbox"/> prehistoric	<input type="checkbox"/> archeology-prehistoric	<input type="checkbox"/> community planning	<input type="checkbox"/> landscape architecture	<input type="checkbox"/> religion
<input type="checkbox"/> 1400-1499	<input type="checkbox"/> archeology-historic	<input type="checkbox"/> conservation	<input type="checkbox"/> law	<input type="checkbox"/> science
<input type="checkbox"/> 1500-1599	<input type="checkbox"/> agriculture	<input type="checkbox"/> economics	<input type="checkbox"/> literature	<input type="checkbox"/> sculpture
<input type="checkbox"/> 1600-1699	<input type="checkbox"/> architecture	<input type="checkbox"/> education	<input type="checkbox"/> military	<input type="checkbox"/> social /
<input type="checkbox"/> 1700-1799	<input type="checkbox"/> art	<input type="checkbox"/> engineering	<input type="checkbox"/> music	<input type="checkbox"/> humanitarian
<input type="checkbox"/> 1800-1899	<input type="checkbox"/> commerce	<input type="checkbox"/> exploration/settlement	<input type="checkbox"/> philosophy	<input type="checkbox"/> theater
<input type="checkbox"/> 1900 -	<input type="checkbox"/> communications	<input type="checkbox"/> industry	<input type="checkbox"/> politics /government	<input type="checkbox"/> transportation
		<input type="checkbox"/> invention		<input type="checkbox"/> other (specify)

SPECIFIC DATES	BUILDER / ARCHITECT
----------------	---------------------

STATEMENT OF SIGNIFICANCE (IN ONE PARAGRAPH)

1876 - site located in S.W. Allen's first addition

Sanborn maps:

1910 - dwelling site

1929 - dwelling sitr

MAJOR BIBLIOGRAPHICAL REFERENCES

1876 Saline County atlas

Sanborn maps

GEOGRAPHICAL DATA

INCREASE OF PROPERTY	QUADRANGLE NAME	SCALE
----------------------	-----------------	-------

UTM REFERENCES

A	<div><div></div><div></div><div></div><div></div><div></div><div></div><div></div><div></div><div></div><div></div></div>	<div><div></div><div></div><div></div><div></div><div></div><div></div><div></div><div></div><div></div><div></div></div>	<div><div></div><div></div><div></div><div></div><div></div><div></div><div></div><div></div><div></div><div></div></div>	B	<div><div></div><div></div><div></div><div></div><div></div><div></div><div></div><div></div><div></div><div></div></div>	<div><div></div><div></div><div></div><div></div><div></div><div></div><div></div><div></div><div></div><div></div></div>	<div><div></div><div></div><div></div><div></div><div></div><div></div><div></div><div></div><div></div><div></div></div>
	ZONE	EASTING	NORTHING		ZONE	EASTING	NORTHING
C	<div><div></div><div></div><div></div><div></div><div></div><div></div><div></div><div></div><div></div><div></div></div>	<div><div></div><div></div><div></div><div></div><div></div><div></div><div></div><div></div><div></div><div></div></div>	<div><div></div><div></div><div></div><div></div><div></div><div></div><div></div><div></div><div></div><div></div></div>	D	<div><div></div><div></div><div></div><div></div><div></div><div></div><div></div><div></div><div></div><div></div></div>	<div><div></div><div></div><div></div><div></div><div></div><div></div><div></div><div></div><div></div><div></div></div>	<div><div></div><div></div><div></div><div></div><div></div><div></div><div></div><div></div><div></div><div></div></div>

VERBAL BOUNDARY DESCRIPTION AND JUSTIFICATION

FORM PREPARED BY

NAME / TITLE	Kristen and Lynn Morrow
ORGANIZATION	Missouri Valley Regional Planning Commission
ADDRESS	1162 S. Brunswick, Marshall, Missouri, 65340
DATE	11/83



MISSOURI OFFICE OF HISTORIC PRESERVATION INVENTORY SURVEY FORM

**1. NAME** SA-AS-002 87

**HISTORIC AND/OR COMMON** Rawlings house

**2. LOCATION**

**STREET & NUMBER** 215 N. Bell

**CITY, TOWN** Marshall **VICINITY OF**

**STATE** Missouri **CODE** **COUNTY** Saline **CODE** 65340

**3. CLASSIFICATION**

CATEGORY	OWNERSHIP	STATUS	PRESENT USE
<input type="checkbox"/> district	<input type="checkbox"/> public	<input checked="" type="checkbox"/> occupied	<input type="checkbox"/> agriculture <input type="checkbox"/> museum
<input checked="" type="checkbox"/> building(s)	<input checked="" type="checkbox"/> private	<input type="checkbox"/> unoccupied	<input type="checkbox"/> commercial <input type="checkbox"/> park
<input type="checkbox"/> structure	<input type="checkbox"/> both	<input type="checkbox"/> work in progress	<input type="checkbox"/> educational <input checked="" type="checkbox"/> private residence
<input type="checkbox"/> site	<b>PUBLIC ACQUISITION</b>	<b>ACCESSIBLE</b>	<input type="checkbox"/> entertainment <input type="checkbox"/> religious
<input type="checkbox"/> object	<input type="checkbox"/> in process	<input type="checkbox"/> yes: restricted	<input type="checkbox"/> government <input type="checkbox"/> scientific
	<input type="checkbox"/> being considered	<input type="checkbox"/> yes: unrestricted	<input type="checkbox"/> industrial <input type="checkbox"/> transportation
		<input type="checkbox"/> no	<input type="checkbox"/> military <input type="checkbox"/> other:

**4. OWNER OF PROPERTY**

**NAME** Vesta Rawlings

**STREET & NUMBER** 215 N. Bell

**CITY, TOWN** Marshall **VICINITY OF** **STATE** Missouri

**5. LOCATION OF LEGAL DESCRIPTION**

Recorder of Deeds, Saline County courthouse, Marshall

**6. REPRESENTATION IN EXISTING SURVEYS**

**TITLE** **DETERMINED ELIGIBLE?** ☐ YES ☐ NO ☐ FEDERAL ☐ STATE ☐ COUNTY

N/A

**7. DESCRIPTION**

CONDITION	CHECK ONE	CHECK ONE	date
<input type="checkbox"/> excellent	<input type="checkbox"/> deteriorated	<input type="checkbox"/> unaltered	
<input type="checkbox"/> good	<input type="checkbox"/> ruins	<input type="checkbox"/> altered	
<input checked="" type="checkbox"/> fair	<input type="checkbox"/> unexposed	<input type="checkbox"/> moved	

**DESCRIBE THE PRESENT AND ORIGINAL (IF KNOWN) PHYSICAL APPEARANCE**

10 frame clapboard

17 stone foundation

C. 1887 2 - 1½ story sections adjoined by a one story hall addition

1 out back section used to be a separate kitchen

boxed in stairway leading from dining room to second story

southwest room and front porch are later additions

original wood floor and moldings

front bay window has original coal furnac-

partial basement detached frame garage was originally a carriage house

## SIGNIFICANCE

ARID

AREAS OF SIGNIFICANCE - CHECK AND JUSTIFY BELOW

<input type="checkbox"/> prehistoric	<input type="checkbox"/> archeology - prehistoric	<input type="checkbox"/> community planning	<input type="checkbox"/> landscape architecture	<input type="checkbox"/> religion
<input type="checkbox"/> 1400-1499	<input type="checkbox"/> archeology - historic	<input type="checkbox"/> conservation	<input type="checkbox"/> law	<input type="checkbox"/> science
<input type="checkbox"/> 1500-1599	<input type="checkbox"/> agriculture	<input type="checkbox"/> economics	<input type="checkbox"/> literature	<input type="checkbox"/> sculpture
<input type="checkbox"/> 1600-1699	<input type="checkbox"/> architecture	<input type="checkbox"/> education	<input type="checkbox"/> military	<input type="checkbox"/> social /
<input type="checkbox"/> 1700-1799	<input type="checkbox"/> art	<input type="checkbox"/> engineering	<input type="checkbox"/> music	<input type="checkbox"/> humanitarian
<input type="checkbox"/> 1800-1899	<input type="checkbox"/> commerce	<input type="checkbox"/> exploration/settlement	<input type="checkbox"/> philosophy	<input type="checkbox"/> theater
<input type="checkbox"/> 1900 -	<input type="checkbox"/> communications	<input type="checkbox"/> industry	<input type="checkbox"/> politics/government	<input type="checkbox"/> transportation
		<input type="checkbox"/> invention		<input type="checkbox"/> other (specify)

### SPECIFIC DATES

**BUILDER/ARCHITECT**

**STATEMENT OF SIGNIFICANCE (IN ONE PARAGRAPH)**

Vesta Rawlings has lived here since 1941. Her husband Owen C. Rawlings received the house from its original occupant Ida Duncan, in 1941 as payment for "taking care of her." Rawlings served as a local attorney and prosecuting attorney. Mrs. Rawlings, who has an M.S. in English from the University of Kansas, has taught school, worked as a secretary at Missouri Valley College, and as a rewrite editor and society columnist for the Marshall newspaper. From 1942 -45 she worked in the rationing office.

1876 - site located in S.W. Allen's first addition

## Sanborn maps

1889 - dwelling site

1894 - "

1900 - "

1910 - "

1929 - dwelling site

## 9. MAJOR BIBLIOGRAPHICAL REFERENCES


1876 Saline County Atlas


## Sanborn maps


## 10. GEOGRAPHICAL DATA


ACREAGE OF PROPERTY \_\_\_\_\_ QUADRANGLE NAME \_\_\_\_\_ SCALE \_\_\_\_\_

## UTM REFERENCES

**A**   
ZONE EASTING NORTHING

**C**   
ZONE EASTING NORTHING

**B**   
**ZONE**      **EASTING**      **NORTHING**

**D** 

### VERBAL BOUNDARY DESCRIPTION AND JUSTIFICATION

## 11. FORM PREPARED BY

NAME / TITLE Kristen and Lynn Morrow

**ORGANIZATION** Missouri Valley Regional Planning Commission

42 ESS 1162 Brunswick Marsh, Md. uri 5340

DATE 7/1/83





## 1. NAME

SH-AS-012-088

## HISTORIC

AND/OR COMMON Leffman house

## 2. LOCATION

STREET &amp; NUMBER 216 N. Bell

CITY, TOWN Marshall

VICINITY OF

STATE Missouri

CODE

COUNTY Saline

CODE 65340

## 3. CLASSIFICATION

## CATEGORY

☐ district  
☒ building(s)  
☐ structure  
☐ site  
☐ object

## OWNERSHIP

☐ public  
☒ private  
☐ both  
**PUBLIC ACQUISITION**  
☐ in process  
☐ being considered

## STATUS

☒ occupied  
☐ unoccupied  
☐ work in progress  
**ACCESSIBLE**  
☐ yes: restricted  
☐ yes: unrestricted  
☐ no

## PRESENT USE

☐ agriculture  
☐ commercial  
☐ educational  
☐ entertainment  
☐ government  
☐ industrial  
☐ military

☐ museum  
☐ park  
☒ private residence  
☐ religious  
☐ scientific  
☐ transportation  
☐ other:

## 4. OWNER OF PROPERTY

NAME Howard Leffman

STREET &amp; NUMBER 216 N. Bell

CITY, TOWN Marshall

VICINITY OF

STATE Missouri

## 5. LOCATION OF LEGAL DESCRIPTION

Recorder of Deeds, Saline County courthouse, Marshall

## 6. REPRESENTATION IN EXISTING SURVEYS

TITLE DETERMINED ELIGIBLE? YES NO FEDERAL STATE COUNTY

N/A

## 7. DESCRIPTION

## CONDITION

☐ excellent  
☒ good  
☐ fair  
☐ deteriorated  
☐ ruins  
☐ unexposed

## CHECK ONE

☐ unaltered  
☐ altered

## CHECK ONE

☐ original site  
☐ moved

date

## DESCRIBE THE PRESENT AND ORIGINAL (IF KNOWN) PHYSICAL APPEARANCE

stuccoed bungalow with green tudor trim

bay window on north side

porch surrounds west and part of north side

excellent type house

## 9. SIGNIFICANCE

PERIOD	AREAS OF SIGNIFICANCE - CHECK AND JUSTIFY BELOW			
<input type="checkbox"/> prehistoric	<input type="checkbox"/> archeology - prehistoric	<input type="checkbox"/> community planning	<input type="checkbox"/> landscape architecture	<input type="checkbox"/> religion
<input type="checkbox"/> 1400-1499	<input type="checkbox"/> archeology - historic	<input type="checkbox"/> conservation	<input type="checkbox"/> law	<input type="checkbox"/> science
<input type="checkbox"/> 1500-1599	<input type="checkbox"/> agriculture	<input type="checkbox"/> economics	<input type="checkbox"/> literature	<input type="checkbox"/> sculpture
<input type="checkbox"/> 1600-1699	<input type="checkbox"/> architecture	<input type="checkbox"/> education	<input type="checkbox"/> military	<input type="checkbox"/> social /
<input type="checkbox"/> 1700-1799	<input type="checkbox"/> art	<input type="checkbox"/> engineering	<input type="checkbox"/> music	<input type="checkbox"/> humanitarian
<input type="checkbox"/> 1800-1899	<input type="checkbox"/> commerce	<input type="checkbox"/> exploration/settlement	<input type="checkbox"/> philosophy	<input type="checkbox"/> theater
<input type="checkbox"/> 1900 -	<input type="checkbox"/> communications	<input type="checkbox"/> industry	<input type="checkbox"/> politics/government	<input type="checkbox"/> transportation
		<input type="checkbox"/> invention		<input type="checkbox"/> other (specify)

### SPECIFIC DATES

### BUILDER/ARCHITECT

### STATEMENT OF SIGNIFICANCE (IN ONE PARAGRAPH)

1876 - site is original part of S.W. Allen's first addition

Sanborn maps:

1929 - dwelling site

## 9. MAJOR BIBLIOGRAPHICAL REFERENCES

1876 Saline County Atlas  
Sanborn maps

## 10. GEOGRAPHICAL DATA

ACREAGE OF PROPERTY \_\_\_\_\_ QUADRANGLE NAME \_\_\_\_\_ SCALE \_\_\_\_\_  
UTM REFERENCES

A            
ZONE EASTING NORTHING

B            
ZONE EASTING NORTHING

C

D

### VERBAL BOUNDARY DESCRIPTION AND JUSTIFICATION

## II. FORM PREPARED BY

NAME / TITLE Kristen and Lynn Morrow

ORGANIZATION Missouri Valley Regional Planning Commission

ADDRESS 1162 S. Brunswick, Marshall, Missouri 64654

DATE 11/82







## 1. NAME

SH-AS-002-089

HISTORIC

AND/OR COMMON

## 2. LOCATION

STREET &amp; NUMBER 218 N. Bell

CITY, TOWN Marshall

VICINITY OF

STATE Missouri

CODE

COUNTY Saline

CODE 65340

## 3. CLASSIFICATION

CATEGORY

☐ district  
☒ building(s)  
☐ structure  
☐ site  
☐ object

OWNERSHIP

☐ public  
☒ private  
☐ both  
 PUBLIC ACQUISITION  
☐ in process  
☐ being considered

STATUS

☐ occupied  
☒ unoccupied  
☐ work in progress  
 ACCESSIBLE  
☐ yes: restricted  
☐ yes: unrestricted  
☐ no

PRESENT USE

☐ agriculture  
☐ commercial  
☐ educational  
☐ entertainment  
☐ government  
☐ industrial  
☐ military  
☐ museum  
☐ park  
☒ private residence  
☐ religious  
☐ scientific  
☐ transportation  
☐ other:

## 4. OWNER OF PROPERTY

NAME

STREET &amp; NUMBER

CITY, TOWN

VICINITY OF

STATE

## 5. LOCATION OF LEGAL DESCRIPTION

Recorder of Deeds, Saline County courthouse, Marshall

## 6. REPRESENTATION IN EXISTING SURVEYS

TITLE

DETERMINED ELIGIBLE? YES NO FEDERAL STATE COUNTY L

N/A

## 7. DESCRIPTION

CONDITION

☐ excellent  
☒ good  
☐ fair  
☐ deteriorated  
☐ ruins  
☐ unexposed

CHECK ONE

☐ unaltered  
☐ altered

CHECK ONE

☐ original site  
☐ moved

date

DESCRIBE THE PRESENT AND ORIGINAL (IF KNOWN) PHYSICAL APPEARANCE

white frame with vinyl siding

cement foundation

gable ends with cornice returns facing north and south

one story piazza on north side

detached frame garage located SE of house

brick chimney on north side

### 8. SIGNIFICANCE

PERIOD	AREAS OF SIGNIFICANCE - CHECK AND JUSTIFY BELOW			
<input type="checkbox"/> prehistoric	<input type="checkbox"/> archeology - prehistoric	<input type="checkbox"/> community planning	<input type="checkbox"/> landscape architecture	<input type="checkbox"/> religion
<input type="checkbox"/> 1400-1499	<input type="checkbox"/> archeology - historic	<input type="checkbox"/> conservation	<input type="checkbox"/> law	<input type="checkbox"/> science
<input type="checkbox"/> 1500-1599	<input type="checkbox"/> agriculture	<input type="checkbox"/> economics	<input type="checkbox"/> literature	<input type="checkbox"/> sculpture
<input type="checkbox"/> 1600-1699	<input type="checkbox"/> architecture	<input type="checkbox"/> education	<input type="checkbox"/> military	<input type="checkbox"/> social / humanitarian
<input type="checkbox"/> 1700-1799	<input type="checkbox"/> art	<input type="checkbox"/> engineering	<input type="checkbox"/> music	<input type="checkbox"/> theater
<input type="checkbox"/> 1800-1899	<input type="checkbox"/> commerce	<input type="checkbox"/> exploration/settlement	<input type="checkbox"/> philosophy	<input type="checkbox"/> transportation
<input checked="" type="checkbox"/> 1900 -	<input type="checkbox"/> communications	<input type="checkbox"/> industry	<input type="checkbox"/> politics/government	<input type="checkbox"/> other (specify)
		<input type="checkbox"/> invention		

SPECIFIC DATES BUILDER/ARCHITECT

#### STATEMENT OF SIGNIFICANCE (IN ONE PARAGRAPH)

1876 - land located in S.W. Allen's first addition

Sanborn maps

1929 - dwelling site

house was unoccupied at the time of the survey

### 9. MAJOR BIBLIOGRAPHICAL REFERENCES

1876 Saline County Atlas

Sanborn maps

### 10. GEOGRAPHICAL DATA

ACREAGE OF PROPERTY QUADRANGLE NAME SCALE

#### UTM REFERENCES

A	<input type="text"/>	<input type="text"/>	<input type="text"/>
	ZONE	EASTING	NORTHING

B	<input type="text"/>	<input type="text"/>	<input type="text"/>
	ZONE	EASTING	NORTHING

VERBAL BOUNDARY DESCRIPTION AND JUSTIFICATION

### 11. FORM PREPARED BY

NAME / TITLE Kristen and Lynn Morrow

ORGANIZATION Missouri Valley Regional Planning Commission

ESS 162 Brunswick Marsh Missouri 340

DATE 83



1-1  
100  
51 52  
53 54  
55 56  
57  
58  
59  
60  
61  
62  
63  
64  
65  
66  
67  
68  
69  
70  
71  
72  
73  
74  
75  
76  
77  
78  
79  
80  
81  
82  
83  
84  
85  
86  
87  
88  
89  
90  
91  
92  
93  
94  
95  
96  
97  
98  
99  
100



8. SIGNIFICANCE

PERIOD	AREAS OF SIGNIFICANCE - CHECK AND JUSTIFY BELOW			
<input type="checkbox"/> prehistoric	<input type="checkbox"/> archeology-prehistoric	<input type="checkbox"/> community planning	<input type="checkbox"/> landscape architecture	<input type="checkbox"/> religion
<input type="checkbox"/> 1400-1499	<input type="checkbox"/> archeology-historic	<input type="checkbox"/> conservation	<input type="checkbox"/> law	<input type="checkbox"/> science
<input type="checkbox"/> 1500-1599	<input type="checkbox"/> agriculture	<input type="checkbox"/> economics	<input type="checkbox"/> literature	<input type="checkbox"/> sculpture
<input type="checkbox"/> 1600-1699	<input type="checkbox"/> architecture	<input type="checkbox"/> education	<input type="checkbox"/> military	<input type="checkbox"/> social /
<input type="checkbox"/> 1700-1799	<input type="checkbox"/> art	<input type="checkbox"/> engineering	<input type="checkbox"/> music	<input type="checkbox"/> humanitarian
<input type="checkbox"/> 1800-1899	<input type="checkbox"/> commerce	<input type="checkbox"/> exploration/settlement	<input type="checkbox"/> philosophy	<input type="checkbox"/> theater
<input checked="" type="checkbox"/> 1900 -	<input type="checkbox"/> communications	<input type="checkbox"/> industry	<input type="checkbox"/> politics/government	<input type="checkbox"/> transportation
		<input type="checkbox"/> invention		<input type="checkbox"/> other (specify)

SPECIFIC DATES	BUILDER/ARCHITECT
----------------	-------------------

STATEMENT OF SIGNIFICANCE (IN ONE PARAGRAPH)

1876 - site located in S.W. Allen's first addition  
Sanborn maps  
1929 - dwelling site

This house was built by W.A. Gollong, a local building contractor. Gollong lived in the house temporarily while he constructed another bungalow to the north of this one. Gollong had a c. 1930s gas station on the SE corner of Odell and Eastwood and resided on Odell just south of the station.

Originally this site was part of 225 N. Bell which was subdivided by Gollong to create 221 N. Bell and 223 N. Bell

9. MAJOR BIBLIOGRAPHICAL REFERENCES

Sanborn Maps  
1876 Saline County Atlas

10. GEOGRAPHICAL DATA

ACREAGE OF PROPERTY	QUADRANGLE NAME	SCALE																					
UTM REFERENCES																							
A	<table border="1"><tr><td></td><td></td><td></td><td></td><td></td><td></td><td></td><td></td><td></td><td></td></tr></table>											B	<table border="1"><tr><td></td><td></td><td></td><td></td><td></td><td></td><td></td><td></td><td></td><td></td></tr></table>										
	ZONE EASTING NORTHING		ZONE EASTING NORTHING																				
C	<table border="1"><tr><td></td><td></td><td></td><td></td><td></td><td></td><td></td><td></td><td></td><td></td></tr></table>											D	<table border="1"><tr><td></td><td></td><td></td><td></td><td></td><td></td><td></td><td></td><td></td><td></td></tr></table>										

VERBAL BOUNDARY DESCRIPTION AND JUSTIFICATION

11. FORM PREPARED BY

NAME / TITLE Kristen and Lynn Morrow  
ORGANIZATION Missouri Valley Regional Planning Commission



## 1. NAME

SA-AS-002-091

## HISTORIC

## AND/OR COMMON

Hughes residence

## 2. LOCATION

## STREET &amp; NUMBER

223 N. Bell

## CITY, TOWN

Marshall

## VICINITY OF

## STATE

Missouri

## CODE

## COUNTY

Saline

## CODE

65340

## 3. CLASSIFICATION

## CATEGORY

☐ district  
☒ building(s)  
☐ structure  
☐ site  
☐ object

## OWNERSHIP

☐ public  
☒ private  
☐ both  
**PUBLIC ACQUISITION**  
☐ in process  
☐ being considered

## STATUS

☒ occupied  
☐ unoccupied  
☐ work in progress  
**ACCESSIBLE**  
☐ yes: restricted  
☐ yes: unrestricted  
☐ no

## PRESENT USE

☐ agriculture  
☐ commercial  
☐ educational  
☐ entertainment  
☐ government  
☐ industrial  
☐ military

☐ museum  
☐ park  
☒ private residence  
☐ religious  
☐ scientific  
☐ transportation  
☐ other:

## 4. OWNER OF PROPERTY

## NAME

John Hughes

## STREET &amp; NUMBER

223 N. Bell (formerly 225 N. Bell)

## CITY, TOWN

Marshall

## VICINITY OF

## STATE

Missouri

## 5. LOCATION OF LEGAL DESCRIPTION

Recorder of Deeds, Saline County courthouse, Marshall

## 6. REPRESENTATION IN EXISTING SURVEYS

## TITLE

DETERMINED ELIGIBLE? ☐ YES ☐ NO ☐ FEDERAL ☐ STATE ☐ COUNTY ☐ L

N/A

## 7. DESCRIPTION

## CONDITION

☐ excellent  
☒ good  
☐ fair

## CHECK ONE

☐ unaltered  
☐ altered

## CHECK ONE

☐ original site  
☐ moved

date \_\_\_\_\_

## DESCRIBE THE PRESENT AND ORIGINAL (IF KNOWN) PHYSICAL APPEARANCE

W. P. Gallong

frame bungalow - clapboard siding  
 bay window on north side  
 gabled dormers facing north, east and south  
 rear shed addition  
 excellent type house

1/2 - 1

21 -

65 - 100

1/2 - 1

1/2 - 1

1/2 - 1

1/2 - 1

1/2 - 1

1/2 - 1

1/2 - 1

### 8. SIGNIFICANCE

PERIOD	AREAS OF SIGNIFICANCE	- CHECK AND JUSTIFY BELOW			
<input type="checkbox"/> prehistoric	<input type="checkbox"/> archeology-prehistoric	<input type="checkbox"/> community planning	<input type="checkbox"/> landscape architecture	<input type="checkbox"/> religion	
<input type="checkbox"/> 1400-1499	<input type="checkbox"/> archeology-historic	<input type="checkbox"/> conservation	<input type="checkbox"/> law	<input type="checkbox"/> science	
<input type="checkbox"/> 1500-1599	<input type="checkbox"/> agriculture	<input type="checkbox"/> economics	<input type="checkbox"/> literature	<input type="checkbox"/> sculpture	
<input type="checkbox"/> 1600-1699	<input type="checkbox"/> architecture	<input type="checkbox"/> education	<input type="checkbox"/> military	<input type="checkbox"/> social /	
<input type="checkbox"/> 1700-1799	<input type="checkbox"/> art	<input type="checkbox"/> engineering	<input type="checkbox"/> music	<input type="checkbox"/> humanitarian	
<input type="checkbox"/> 1800-1899	<input type="checkbox"/> commerce	<input type="checkbox"/> exploration/settlement	<input type="checkbox"/> philosophy	<input type="checkbox"/> theater	
<input type="checkbox"/> 1900-	<input type="checkbox"/> communications	<input type="checkbox"/> industry	<input type="checkbox"/> politics/government	<input type="checkbox"/> transportation	
		<input type="checkbox"/> invention		<input type="checkbox"/> other (specify)	

SPECIFIC DATES BUILDER/ARCHITECT

#### STATEMENT OF SIGNIFICANCE (IN ONE PARAGRAPH)

1876 - site located in S.W. Allen's first addition

Sanborn maps

1889 - dwelling site but not present building

1894 - "

1900 - "

1910 - "

1929 - site has been subdivided and present dwelling appears

W.A. Gollong in the 19 teens subdivided 225 N. Bell into two lots: 221 N. Bell and 223 N. Bell where he constructed the two bungalows that presently occupy this site prior to Gollong, the site (then 225 N. Bell) contained a dwelling occupied by Charles P. Newman, local contractor and builder.

### 9. MAJOR BIBLIOGRAPHICAL REFERENCES

1876 Saline County Atlas  
Sanborn maps  
Marshall Directory, 1907

### 10. GEOGRAPHICAL DATA

ACREAGE OF PROPERTY	QUADRANGLE NAME	SCALE
UTM REFERENCES		
A	ZONE EASTING NORTHING	B
C	ZONE EASTING NORTHING	D

VERBAL BOUNDARY DESCRIPTION AND JUSTIFICATION

### 11. FORM PREPARED BY

NAME / TITLE Kristen and Lynn Morrow  
ORGANIZATION Missouri Valley Regional Planning Commission

ESS 11- J. E. Swick, Mar. 1, 1983 55340

DATE 11/83







**CHAS. P. NEWMAN,**



**Contractor**  

---

**and Builder**  

---

**AND JOBBER**

**CEMENT WORK A SPECIALTY**

**225 Bell Street.**

1907

SAPSC02-092

## 1. NAME

## HISTORIC

## AND/OR COMMON

Charles D. McKinney

## 2. LOCATION

## STREET &amp; NUMBER

100 N. Brunswick

## CITY, TOWN

Marshall

## VICINITY OF

## STATE

Missouri

## CODE

## COUNTY

Saline

## CODE

65340

## 3. CLASSIFICATION

## CATEGORY

☐ district  
☒ building(s)  
☐ structure  
☐ site  
☐ object

## OWNERSHIP

☐ public  
☒ private  
☐ both  
**PUBLIC ACQUISITION**  
☐ in process  
☐ being considered

## STATUS

☒ occupied  
☐ unoccupied  
☐ work in progress  
**ACCESSIBLE**  
☐ yes: restricted  
☐ yes: unrestricted  
☐ no

## PRESENT USE

☐ agriculture  
☐ commercial  
☐ educational  
☐ entertainment  
☐ government  
☐ industrial  
☐ military

☐ museum  
☐ park  
☒ private residence  
☐ religious  
☐ scientific  
☐ transportation  
☐ other: \_\_\_\_\_

## 4. OWNER OF PROPERTY

## NAME

Charles D. McKinney

## STREET &amp; NUMBER

100 N. Brunswick

## CITY, TOWN

Marshall

## VICINITY OF

STATE Missouri

## 5. LOCATION OF LEGAL DESCRIPTION

Recorder of Deeds, Saline County courthouse, Marshall

## 6. REPRESENTATION IN EXISTING SURVEYS

## TITLE

DETERMINED ELIGIBLE? ☐ YES ☐ NO ☐ FEDERAL ☐ STATE ☐ COUNTY ☐ L

N/A

## 7. DESCRIPTION

## CONDITION

☒ excellent  
☐ good  
☐ fair

☐ deteriorated  
☐ ruins  
☐ unexposed

## CHECK ONE

☐ unaltered  
☒ altered

## CHECK ONE

☒ original site  
☐ moved

date \_\_\_\_\_

## DESCRIBE THE PRESENT AND ORIGINAL (IF KNOWN) PHYSICAL APPEARANCE

030  
 40 31  
 C. 1890  
 1890  
 1/2 - 1  
 1/2  
 1/2 20  
 1/2 SD  
 1/2  
 1/2  
 1/2  
 1/2  
 1/2  
 1/2

## 8. SIGNIFICANCE

PERIOD	AREAS OF SIGNIFICANCE - CHECK AND JUSTIFY BELOW			
<input type="checkbox"/> prehistoric	<input type="checkbox"/> archeology - prehistoric	<input type="checkbox"/> community planning	<input type="checkbox"/> landscape architecture	<input type="checkbox"/> religion
<input type="checkbox"/> 1400-1499	<input type="checkbox"/> archeology - historic	<input type="checkbox"/> conservation	<input type="checkbox"/> law	<input type="checkbox"/> science
<input type="checkbox"/> 1500-1599	<input type="checkbox"/> agriculture	<input type="checkbox"/> economics	<input type="checkbox"/> literature	<input type="checkbox"/> sculpture
<input type="checkbox"/> 1600-1699	<input type="checkbox"/> architecture	<input type="checkbox"/> education	<input type="checkbox"/> military	<input type="checkbox"/> social /
<input type="checkbox"/> 1700-1799	<input type="checkbox"/> art	<input type="checkbox"/> engineering	<input type="checkbox"/> music	<input type="checkbox"/> humanitarian
<input type="checkbox"/> 1800-1899	<input type="checkbox"/> commerce	<input type="checkbox"/> exploration/settlement	<input type="checkbox"/> philosophy	<input type="checkbox"/> theater
<input type="checkbox"/> 1900 -	<input type="checkbox"/> communications	<input type="checkbox"/> industry	<input type="checkbox"/> politics/government	<input type="checkbox"/> transportation
		<input type="checkbox"/> invention		<input type="checkbox"/> other (specify)

SPECIFIC DATES c. 1890 BUILDER/ARCHITECT

### STATEMENT OF SIGNIFICANCE (IN ONE PARAGRAPH)

1896 - a house here  
1916 - S.D. Houx property

## 9. MAJOR BIBLIOGRAPHICAL REFERENCES

Saline County Atlas, 1896 and 1916  
Marshall Historic Sites Tour, April 29, 1978

## 10. GEOGRAPHICAL DATA

ACREAGE OF PROPERTY	QUADRANGLE NAME	SCALE							
UTM REFERENCES									
A	<table border="1"><tr><td>ZONE</td><td>EASTING</td><td>NORTHING</td></tr></table>	ZONE	EASTING	NORTHING	B	<table border="1"><tr><td>ZONE</td><td>EASTING</td><td>NORTHING</td></tr></table>	ZONE	EASTING	NORTHING
ZONE	EASTING	NORTHING							
ZONE	EASTING	NORTHING							
C	<table border="1"><tr><td>ZONE</td><td>EASTING</td><td>NORTHING</td></tr></table>	ZONE	EASTING	NORTHING	D	<table border="1"><tr><td>ZONE</td><td>EASTING</td><td>NORTHING</td></tr></table>	ZONE	EASTING	NORTHING
ZONE	EASTING	NORTHING							
ZONE	EASTING	NORTHING							

### VERBAL BOUNDARY DESCRIPTION AND JUSTIFICATION

## 11. FORM PREPARED BY

NAME / TITLE	Kristen and Lynn Morrow
ORGANIZATION	Missouri Valley Regional Planning Commission
ESS	1162 S. Brunswick, Marshall, Missouri, 65341
DATE	1/83





SAAS 102-093

## 1. NAME

HISTORIC Hupp  
 AND/OR COMMON Fred E. Hartley

## 2. LOCATION

STREET & NUMBER 104 N. Brunswick  
 CITY, TOWN Marshall VICINITY OF  
 STATE Missouri CODE COUNTY Saline CODE 65340

## 3. CLASSIFICATION

CATEGORY	OWNERSHIP	STATUS	PRESENT USE
<input type="checkbox"/> district	<input type="checkbox"/> public	<input checked="" type="checkbox"/> occupied	<input type="checkbox"/> agriculture <input type="checkbox"/> museum
<input checked="" type="checkbox"/> building(s)	<input checked="" type="checkbox"/> private	<input type="checkbox"/> unoccupied	<input type="checkbox"/> commercial <input type="checkbox"/> park
<input type="checkbox"/> structure	<input type="checkbox"/> both	<input type="checkbox"/> work in progress	<input type="checkbox"/> educational <input checked="" type="checkbox"/> private residence
<input type="checkbox"/> site	PUBLIC ACQUISITION	ACCESSIBLE	<input type="checkbox"/> religious
<input type="checkbox"/> object	<input type="checkbox"/> in process	<input type="checkbox"/> yes: restricted	<input type="checkbox"/> scientific
	<input type="checkbox"/> being considered	<input type="checkbox"/> yes: unrestricted	<input type="checkbox"/> transportation
		<input type="checkbox"/> no	<input type="checkbox"/> military <input type="checkbox"/> other:

## 4. OWNER OF PROPERTY

NAME Fred E. Hartley  
 STREET & NUMBER 104 N. Brunswick  
 CITY, TOWN Marshall VICINITY OF STATE Missouri

## 5. LOCATION OF LEGAL DESCRIPTION

Recorder of Deeds, Saline County courthouse, Marshall

## 6. REPRESENTATION IN EXISTING SURVEYS

TITLE DETERMINED ELIGIBLE? ☐ YES ☐ NO ☐ FEDERAL ☐ STATE ☐ COUNTY

N/A

## 7. DESCRIPTION

CONDITION	CHECK ONE	CHECK ONE
<input checked="" type="checkbox"/> excellent	<input type="checkbox"/> unaltered	<input checked="" type="checkbox"/> original site
<input type="checkbox"/> good	<input checked="" type="checkbox"/> altered	<input type="checkbox"/> moved
<input type="checkbox"/> fair		date

## DESCRIBE THE PRESENT AND ORIGINAL (IF KNOWN) PHYSICAL APPEARANCE

030 large rear addition including patio

50  
 C.1895  
 0000  
 21  
 20  
 GB GB  
 03  
 OR  
 001  
 FU  
 LS

8. SIGNIFICANCE

PERIOD	AREAS OF SIGNIFICANCE - CHECK AND JUSTIFY BELOW			
<input type="checkbox"/> prehistoric	<input type="checkbox"/> archeology - prehistoric	<input type="checkbox"/> community planning	<input type="checkbox"/> landscape architecture	<input type="checkbox"/> religion
<input type="checkbox"/> 1400-1499	<input type="checkbox"/> archeology - historic	<input type="checkbox"/> conservation	<input type="checkbox"/> law	<input type="checkbox"/> science
<input type="checkbox"/> 1500-1599	<input type="checkbox"/> agriculture	<input type="checkbox"/> economics	<input type="checkbox"/> literature	<input type="checkbox"/> sculpture
<input type="checkbox"/> 1600-1699	<input type="checkbox"/> architecture	<input type="checkbox"/> education	<input type="checkbox"/> military	<input type="checkbox"/> social /
<input type="checkbox"/> 1700-1799	<input type="checkbox"/> art	<input type="checkbox"/> engineering	<input type="checkbox"/> music	<input type="checkbox"/> humanitarian
<input checked="" type="checkbox"/> 1800-1899	<input type="checkbox"/> commerce	<input type="checkbox"/> exploration/settlement	<input type="checkbox"/> philosophy	<input type="checkbox"/> theater
<input type="checkbox"/> 1900 -	<input type="checkbox"/> communications	<input type="checkbox"/> industry	<input type="checkbox"/> politics/government	<input type="checkbox"/> transportation
		<input type="checkbox"/> invention		<input type="checkbox"/> other (specify)

SPECIFIC DATES	BUILDER/ARCHITECT
----------------	-------------------

STATEMENT OF SIGNIFICANCE (IN ONE PARAGRAPH)

Dr. B.M. Spotts lived here; house was a boarding home at one time; Hupp family here 49 years; Hartley's here since 1970. Hartley's manage Hartleys Furniture galleries in a late Victorian house on Odell St.

1896 - this house here  
1916 - Mrs. H.W. King property

9. MAJOR BIBLIOGRAPHICAL REFERENCES

Saline County Atlas, 1896 and 1916  
Saline County History, 1881 and Saline and Lafayette History, 1893

10. GEOGRAPHICAL DATA

ACREAGE OF PROPERTY	QUADRANGLE NAME	SCALE																																							
UTM REFERENCES																																									
A	<table><tr><td> </td><td> </td><td> </td><td> </td><td> </td><td> </td><td> </td><td> </td><td> </td><td> </td></tr><tr><td>ZONE</td><td>EASTING</td><td colspan="6"></td><td>NORTHING</td></tr></table>											ZONE	EASTING							NORTHING	B	<table><tr><td> </td><td> </td><td> </td><td> </td><td> </td><td> </td><td> </td><td> </td><td> </td><td> </td></tr><tr><td>ZONE</td><td>EASTING</td><td colspan="6"></td><td>NORTHING</td></tr></table>											ZONE	EASTING							NORTHING
ZONE	EASTING							NORTHING																																	
ZONE	EASTING							NORTHING																																	
C	<table><tr><td> </td><td> </td><td> </td><td> </td><td> </td><td> </td><td> </td><td> </td><td> </td><td> </td></tr><tr><td>ZONE</td><td>EASTING</td><td colspan="6"></td><td>NORTHING</td></tr></table>											ZONE	EASTING							NORTHING	D	<table><tr><td> </td><td> </td><td> </td><td> </td><td> </td><td> </td><td> </td><td> </td><td> </td><td> </td></tr><tr><td>ZONE</td><td>EASTING</td><td colspan="6"></td><td>NORTHING</td></tr></table>											ZONE	EASTING							NORTHING
ZONE	EASTING							NORTHING																																	
ZONE	EASTING							NORTHING																																	

VERBAL BOUNDARY DESCRIPTION AND JUSTIFICATION

11. FORM PREPARED BY

NAME / TITLE	Kristen and Lynn Morrow
ORGANIZATION	Missouri Valley Regional Planning Commission
DATE	11/83







**T**HEODORE HUPP. The owner and occupier of the excellent farm located on section 8, township 52, Saline County, is the gentleman whose name is to be seen at the head of this sketch. He is a native of the Hoosier State and was born in La Porte, November 5, 1855. He is a son of Abraham and Louisa Hupp. Our subject was

educated at Huntsville (Mo.) Academy, and left school at the age of nineteen years well equipped to take upon himself the responsibilities of a business life.

Mr. Hupp was engaged in work upon his father's farm and had a partnership in the same until the place was cleared up and out of debt. He built a good house and barn and greatly improved the place in general. Later his father gave him a tract comprising forty acres of land, which was well worth at that time \$1,200. Upon this he erected a snug little house, devoting to it the savings from his hard labor. About that time he married Miss Martha Davis, their marriage being solemnized November 12, 1879. She was a native of Saline County and was born in 1861, being the daughter of Tyre and Mary Davis. The young couple immediately moved into the little home which had previously been prepared for their occupancy. They remained there one year and added to the original tract one hundred and forty acres, which was valued at \$30 per acre.

This last addition to the property was purchased on credit, but in the incredibly short space of three years he had so managed as to have discharged the entire indebtedness. It took Spartan energy and the severest economy on the part of himself and wife to accomplish this. At the same time he was in partnership with his father and purchased with him another tract of fifty-seven acres, for \$19 per acre. This was sold at the expiration of three years to a Mr. Watson Wood. About this time Mr. Hupp purchased at sheriff's sale, of the Mc Annis heirs, a tract of one hundred and seventy-two and a-half acres, for which he paid \$20 an acre. This brought upon him new obligations and incumbrance, but he paid off the indebtedness, partly in work. He had to resort to many make-shifts in order to raise the money, growing wheat and herding cattle to get together the payments on the land, but at the expiration of four years he was again free from debt. He now has an attractive and comfortable home, with barns and out-buildings in keeping with the place.

Mr. and Mrs. Hupp have been made happy by the advent into their home life of five children. Neither have they been spared sorrow, for only

two of their children are now living. The eldest, Erma, who was born in 1880, attends school in the vicinity of her home. Roscoe was born in 1887. Mr. Hupp is, and has been since boyhood, an energetic worker and a public-spirited business man. Many men who find it necessary to devote much time to the drudgery of business find the process hardening to the better nature. Not so with our subject, however, as witness his treatment of his nephew, Walter Crane, who was left as a boy of five years to the care of his grandfather. He made his home with him twelve years and then came to live with our subject, with whom he has since resided, sharing equally in all the property with the original of our sketch.

Mr. and Mrs. Hupp are members of the Baptist Church, and the interest that he gives to religion is of the most active sort. When the new Baptist Church was built some few years ago, Mr. Hupp was appointed Trustee and also one of the Deacons, and has continued to be so associated ever since. Politically, our subject is a Republican, and, although he is not an aspirant for office, he takes a very active interest in local affairs.

1893

ORMOND HUPP, P. O., Miami. Was born in the city of La Porte, Indiana, in 1840, and at the age of three years, moved with his father to a farm, and was educated at the Notre Dame Collège and University, South Bend, Indiana. In 1861, he enlisted in the 5th Indiana battery, and was in the battles of Perryville, Atlanta, Altoona, and in the Georgia campaign was under fire continuously for four months, except three days of the time. At the battle of Perryville, he was wounded by a piece of shell, which has so disabled him since, that he cannot now perform hard manual labor. He was discharged in 1864, and returned home to his native county, and remained there one year. He then came with his father and brother to this county, and purchased the Dr. William Lacy farm, and settled on it in 1878. Afterwards, he removed to the farm where he now lives. In the fall of 1873, he was married, in this county, to Miss Laura M. Campbell a native of Tennessee. They have four children living: Jesse K., Charles C., Luella and Gertrude. Mr. Hupp's attention is largely given to the handling of stock. His farm lies between Slater and the river, giving him the advantage of both river and railroad shipping facilities.

1881 684 336



Abram Luff.

**A**BRAM HUPP, for nearly two-score years an honored citizen of Saline County and widely known as a prosperous agriculturist, resides upon section 4, township 52, range 20, near the village of Sharon. A native of Virginia, he was born in Shenandoah County in 1805, and is the son of Abraham and Elizabeth Hupp, both Virginians by birth. The father was one of the courageous and faithful officers who fought bravely in the War of 1812. Our subject was the third in a family of seven sons. John Hupp, born in Virginia in 1802, married Miss Circle, and was a farmer in Ohio; Samuel, born in the Old Dominion in 1803, married Miss Gips and resides in Virginia; Isaac, who was born in Virginia in 1807, was united in marriage with Miss Barnes, and some time afterward died in his native State; Michael, born in 1809, married and afterward removed to Ohio; George Washington married and located in Ohio.

Our subject studied in both the American and German schools of Virginia, and industriously acquired all the book knowledge his limited time for study allowed him to gain. He was present at the laying of the corner-stone of the Baltimore Railroad Depot. The first wages he received amounted to \$96 per year, and for a time he was employed in driving cattle for a resident Virginian. Five years' steady occupation as a drover gave him the munificent salary of \$100 each twelve months. He next became overseer of a

large slave plantation, and continued there until he finally decided to locate in La Porte, Ind., where he purchased forty acres of land, paying for the property \$13 per acre. Industrious, hard-working and thrifty, he prospered and added to his real estate until he had acquired by honest toil one hundred and five acres, which he brought under a high state of cultivation, and made his permanent home for thirty years.

On account of business reverses Mr. Hupp settled in Saline County, Mo., December 1, 1865, and bought a tract of land containing six hundred and fifty-eight acres, at that time worth \$15 per acre, but now valued at \$40 and upward. The home of our subject is desirably located, and could not be purchased for \$11,000 with its excellent improvements. Aside from this property, Mr. Hupp has given to each of his children a quarter-section of fine land, or its equivalent in money. Devoting his time to agricultural duties, he raises mostly wheat and corn, and also is an extensive stock-feeder.

Sharing Mr. Hupp's pleasant and attractive home is his devoted wife, formerly Miss Louisa Gardner, with whom he was united in marriage June 9, 1837. Mrs. Hupp was born in 1814, and was the mother of ten children, of whom there are four boys and two girls living: Ann Elizabeth, born in La Porte, Ind., in 1838, married William Replogle, and resides in her native city, where her husband is a well-known banker and farmer. Ormond, born in La Porte, Ind., September 11, 1840, married Mrs. Laura Campbell, and resides in Saline County, where he owns nine hundred acres of valuable land; he became the father of eleven children, of whom there are nine living. Arthur, born in La Porte, Ind., married Mrs. McAmis and removed to Fairville, Saline County, where he is a farmer and cattle dealer; Julia, born in Virginia, married a Mr. Crane and died in 1880; Mary E., whose native place is La Porte, Ind., is married and lives in Wichita, Kan.; Theodore, born in 1857, married Miss Martha Davis, and they are the parents of five children, two of whom now survive; he resides in Saline County, where he owns three hundred and sixty acres of valuable land, all under excellent cultivation.

Mr. Hupp is a devoted member of the Baptist Church, and a liberal supporter of that religious organization located in Miami Township. Fraternally, he has been a Free Mason since 1839, when he joined that order in La Porte, and is now identified with Lodge No. 85 at Miami. As a pioneer settler in the West, he had many severe and thrilling experiences. For a brief time during the year 1832 he lived in the wilderness of Ohio, where he was once surrounded by wolves and narrowly escaped with his life. Being nearer his destination than he supposed, a friend heard his cry for help and came to his relief. He has had many hardships to surmount and obstacles to overcome. Prior to his marriage he had \$4,000 loaned out, and through the Bankrupt Act lost every dollar of the amount. After his marriage he suffered another heavy loss, as some scoundrel poisoned eleven head of his best horses. Politically, our subject was in early days a Whig, and later became an active supporter of the Republican party. In Indiana he served as Door-keeper of the Legislature in 1845-46, one year in the House and one year in the Senate when it was Democratic. A true friend, a kind husband and father, and a law-abiding citizen, he has won and retains the confidence of all who know him.



SAASC 2-0941

## 1. NAME

## HISTORIC

## AND/OR COMMON

Robert H. Ravenhill

## 2. LOCATION

## STREET &amp; NUMBER

110 N. Brunswick

## CITY, TOWN

Marshall

## VICINITY OF

## STATE

Missouri

## CODE

## COUNTY

Saline

## CODE

65340

## 3. CLASSIFICATION

## CATEGORY

☐ district  
☐ building(s)  
☐ structure  
☐ site  
☐ object

## OWNERSHIP

☐ public  
☐ private  
☐ both

## PUBLIC ACQUISITION

☐ in process  
☐ being considered

## STATUS

☐ occupied  
☐ unoccupied  
☐ work in progress

## ACCESSIBLE

☐ yes: restricted  
☐ yes: unrestricted  
☐ no

## PRESENT USE

☐ agriculture  
☐ commercial  
☐ educational  
☐ entertainment  
☐ government  
☐ industrial  
☐ military

☐ museum  
☐ park  
☐ private residence  
☐ religious  
☐ scientific  
☐ transportation  
☐ other:

## 4. OWNER OF PROPERTY

## NAME

Robert H. Ravenhill

## STREET &amp; NUMBER

110 N. Brunswick,

## CITY, TOWN

Marshall

## VICINITY OF

## STATE

Missouri

## 5. LOCATION OF LEGAL DESCRIPTION

Recorder of Deeds, Saline County courthouse, Marshall

## 6. REPRESENTATION IN EXISTING SURVEYS

## TITLE

DETERMINED ELIGIBLE? ☐ YES ☐ NO ☐ FEDERAL ☐ STATE ☐ COUNTY

N/A

## 7. DESCRIPTION

## CONDITION

☒ excellent  
☐ good  
☐ fair

☐ deteriorated  
☐ ruins  
☐ unexposed

## CHECK ONE

☐ unaltered  
☒ altered

## CHECK ONE

☒ original site  
☐ moved

date

## DESCRIBE THE PRESENT AND ORIGINAL (IF KNOWN) PHYSICAL APPEARANCE

porch addition  
 oculus in 2nd story bay on north side  
 exterior vertical board banding at 3 levels

530  
 19  
 c. 1895  
 1000

2 1/2  
 100  
 21 27  
 22 27 27  
 16  
 63  
 40  
 FH  
 RC

## 8. SIGNIFICANCE

PERIOD	AREAS OF SIGNIFICANCE - CHECK AND JUSTIFY BELOW			
<input type="checkbox"/> prehistoric	<input type="checkbox"/> archeology - prehistoric	<input type="checkbox"/> community planning	<input type="checkbox"/> landscape architecture	<input type="checkbox"/> religion
<input type="checkbox"/> 1400-1499	<input type="checkbox"/> archeology - historic	<input type="checkbox"/> conservation	<input type="checkbox"/> law	<input type="checkbox"/> science
<input type="checkbox"/> 1500-1599	<input type="checkbox"/> agriculture	<input type="checkbox"/> economics	<input type="checkbox"/> literature	<input type="checkbox"/> sculpture
<input type="checkbox"/> 1600-1699	<input type="checkbox"/> architecture	<input type="checkbox"/> education	<input type="checkbox"/> military	<input type="checkbox"/> social /
<input type="checkbox"/> 1700-1799	<input type="checkbox"/> art	<input type="checkbox"/> engineering	<input type="checkbox"/> music	<input type="checkbox"/> humanitarian
<input checked="" type="checkbox"/> 1800-1899	<input type="checkbox"/> commerce	<input type="checkbox"/> exploration/settlement	<input type="checkbox"/> philosophy	<input type="checkbox"/> theater
<input type="checkbox"/> 1900 -	<input type="checkbox"/> communications	<input type="checkbox"/> industry	<input type="checkbox"/> politics/government	<input type="checkbox"/> transportation
		<input type="checkbox"/> invention		<input type="checkbox"/> other (specify)

SPECIFIC DATES \_\_\_\_\_ BUILDER/ARCHITECT \_\_\_\_\_

STATEMENT OF SIGNIFICANCE (IN ONE PARAGRAPH)

1896 - building here  
1916 - R.J. McMahan estate

## 9. MAJOR BIBLIOGRAPHICAL REFERENCES

Saline County Atlas, 1896 and 1916

## 10. GEOGRAPHICAL DATA

ACREAGE OF PROPERTY	QUADRANGLE NAME	SCALE
UTM REFERENCES		
A	ZONE EASTING NORTHING	B
C	ZONE EASTING NORTHING	D

VERBAL BOUNDARY DESCRIPTION AND JUSTIFICATION

## 11. FORM PREPARED BY

NAME / TITLE Kristen and Lynn Morrow  
ORGANIZATION Missouri Valley Regional Planning Commission  
ADDRESS 1140 S. Hannswater, Marshall Missouri 65240

DATE 11/83



SAAS002 - 095

**1. NAME**

HISTORIC L.W. VanDyke

AND/OR COMMON Robert Van Dyke

**2. LOCATION**

STREET &amp; NUMBER 116 N. Brunswick

CITY, TOWN Marshall VICINITY OF

STATE Missouri CODE COUNTY Saline CODE 65340

**3. CLASSIFICATION**

<b>CATEGORY</b>	<b>OWNERSHIP</b>	<b>STATUS</b>	<b>PRESENT USE</b>
<input type="checkbox"/> district	<input type="checkbox"/> public	<input checked="" type="checkbox"/> occupied	<input type="checkbox"/> agriculture
<input checked="" type="checkbox"/> building(s)	<input checked="" type="checkbox"/> private	<input type="checkbox"/> unoccupied	<input type="checkbox"/> commercial
<input type="checkbox"/> structure	<input type="checkbox"/> both	<input type="checkbox"/> work in progress	<input type="checkbox"/> educational
<input type="checkbox"/> site	<b>PUBLIC ACQUISITION</b>	<b>ACCESSIBLE</b>	<input checked="" type="checkbox"/> private residence
<input type="checkbox"/> object	<input type="checkbox"/> in process	<input type="checkbox"/> yes: restricted	<input type="checkbox"/> religious
	<input type="checkbox"/> being considered	<input type="checkbox"/> yes: unrestricted	<input type="checkbox"/> scientific
		<input type="checkbox"/> no	<input type="checkbox"/> industrial
			<input type="checkbox"/> military
			<input type="checkbox"/> other: _____

**4. OWNER OF PROPERTY**

NAME Robert VanDyke

STREET &amp; NUMBER 116 N. Brunswick

CITY, TOWN Marshall VICINITY OF STATE Missouri

**5. LOCATION OF LEGAL DESCRIPTION**

Recorder of Deeds, Saline County courthouse, Marshall

**6. REPRESENTATION IN EXISTING SURVEYS**

TITLE DETERMINED ELIGIBLE? YES NO FEDERAL STATE COUNTY L

N/A

**7. DESCRIPTION**

<b>CONDITION</b>		<b>CHECK ONE</b>	<b>CHECK ONE</b>
<input type="checkbox"/> excellent	<input type="checkbox"/> deteriorated	<input type="checkbox"/> unaltered	<input type="checkbox"/> original site
<input type="checkbox"/> good	<input type="checkbox"/> ruins	<input type="checkbox"/> altered	<input type="checkbox"/> moved
<input type="checkbox"/> fair	<input type="checkbox"/> unexposed		date _____

**DESCRIBE THE PRESENT AND ORIGINAL (IF KNOWN) PHYSICAL APPEARANCE**

classical details on all porches  
 pilasters at corners

30  
 51  
 6.1710  
 21  
 20  
 GB  
 GB  
 DR  
 71  
 RR  
 RC



8. SIGNIFICANCE

PERIOD	AREAS OF SIGNIFICANCE - CHECK AND JUSTIFY BELOW			
<input type="checkbox"/> prehistoric	<input type="checkbox"/> archeology - prehistoric	<input type="checkbox"/> community planning	<input type="checkbox"/> landscape architecture	<input type="checkbox"/> religion
<input type="checkbox"/> 1400-1499	<input type="checkbox"/> archeology - historic	<input type="checkbox"/> conservation	<input type="checkbox"/> law	<input type="checkbox"/> science
<input type="checkbox"/> 1500-1599	<input type="checkbox"/> agriculture	<input type="checkbox"/> economics	<input type="checkbox"/> literature	<input type="checkbox"/> sculpture
<input type="checkbox"/> 1600-1699	<input type="checkbox"/> architecture	<input type="checkbox"/> education	<input type="checkbox"/> military	<input type="checkbox"/> social /
<input type="checkbox"/> 1700-1799	<input type="checkbox"/> art	<input type="checkbox"/> engineering	<input type="checkbox"/> music	<input type="checkbox"/> humanitarian
<input type="checkbox"/> 1800-1899	<input type="checkbox"/> commerce	<input type="checkbox"/> exploration/settlement	<input type="checkbox"/> philosophy	<input type="checkbox"/> theater
<input checked="" type="checkbox"/> 1900 -	<input type="checkbox"/> communications	<input type="checkbox"/> industry	<input type="checkbox"/> politics/government	<input type="checkbox"/> transportation
		<input type="checkbox"/> invention		<input type="checkbox"/> other (specify)

SPECIFIC DATES      c. 1910      BUILDER/ARCHITECT

STATEMENT OF SIGNIFICANCE (IN ONE PARAGRAPH)

Robert VanDyke continues his profession in the family-owned VanDyke real estate on the square.

- 1896 - Victorian house site
- 1916 - VanDyke house site

9. MAJOR BIBLIOGRAPHICAL REFERENCES

Saline County Atlas, 1896 and 1916  
McChesney, Photo Album, 1925

10. GEOGRAPHICAL DATA

ACREAGE OF PROPERTY \_\_\_\_\_ QUADRANGLE NAME \_\_\_\_\_ SCALE \_\_\_\_\_

UTM REFERENCES

A	<input type="text"/>	<input type="text"/>	<input type="text"/>	B	<input type="text"/>	<input type="text"/>	<input type="text"/>
	ZONE	EASTING	NORTHING		ZONE	EASTING	NORTHING
C	<input type="text"/>	<input type="text"/>	<input type="text"/>	D	<input type="text"/>	<input type="text"/>	<input type="text"/>

VERBAL BOUNDARY DESCRIPTION AND JUSTIFICATION

11. FORM PREPARED BY

NAME / TITLE      Kristen and Lynn Morrow  
ORGANIZATION      Missouri Valley Regional Planning Commission







L. W. VAN DYKE

1925

SAC 002-0916

## 1. NAME

## HISTORIC

AND/OR COMMON John Adams

## 2. LOCATION

STREET &amp; NUMBER 120 N. Brunswick

CITY, TOWN Marshall

VICINITY OF

STATE Missouri

CODE

COUNTY Saline

CODE 65340

## 3. CLASSIFICATION

## CATEGORY

☐ district  
☒ building(s)  
☐ structure  
☐ site  
☐ object

## OWNERSHIP

☐ public  
☒ private  
☐ both  
**PUBLIC ACQUISITION**  
☐ in process  
☐ being considered

## STATUS

☒ occupied  
☐ unoccupied  
☐ work in progress  
**ACCESSIBLE**  
☐ yes: restricted  
☐ yes: unrestricted  
☐ no

## PRESENT USE

☐ agriculture  
☐ commercial  
☐ educational  
☐ entertainment  
☐ government  
☐ industrial  
☐ military

☐ museum  
☐ park  
☒ private residence  
☐ religious  
☐ scientific  
☐ transportation  
☐ other:

## 4. OWNER OF PROPERTY

NAME John Adams

STREET &amp; NUMBER 120 N. Brunswick

CITY, TOWN Marshall

VICINITY OF

STATE Missouri

## 5. LOCATION OF LEGAL DESCRIPTION

Recorder of Deeds, Saline County courthouse, Marshall

## 6. REPRESENTATION IN EXISTING SURVEYS

## TITLE

DETERMINED ELIGIBLE? ☐ YES ☐ NO ☐ FEDERAL ☐ STATE ☐ COUNTY

N/A

## 7. DESCRIPTION

## CONDITION

☒ excellent  
☐ good  
☐ fair  
☐ deteriorated  
☐ ruins  
☐ unexposed

## CHECK ONE

☐ unaltered  
☐ altered

## CHECK ONE

☒ original site  
☐ moved

date

## DESCRIBE THE PRESENT AND ORIGINAL (IF KNOWN) PHYSICAL APPEARANCE

030 superb small scale revival style cottage  
 18 chamfered bay windows, ocululi, latticed rear porch, classical porch, brick foundation  
 C. 1918 and matching gambrel roof garage

2

WA

21 25

20

GM

83 DR

OB SI

RC



8. SIGNIFICANCE

PERIOD	AREAS OF SIGNIFICANCE - CHECK AND JUSTIFY BELOW			
<input type="checkbox"/> prehistoric	<input type="checkbox"/> archeology-prehistoric	<input type="checkbox"/> community planning	<input type="checkbox"/> landscape architecture	<input type="checkbox"/> religion
<input type="checkbox"/> 1400-1499	<input type="checkbox"/> archeology-historic	<input type="checkbox"/> conservation	<input type="checkbox"/> law	<input type="checkbox"/> science
<input type="checkbox"/> 1500-1599	<input type="checkbox"/> agriculture	<input type="checkbox"/> economics	<input type="checkbox"/> literature	<input type="checkbox"/> sculpture
<input type="checkbox"/> 1600-1699	<input type="checkbox"/> architecture	<input type="checkbox"/> education	<input type="checkbox"/> military	<input type="checkbox"/> social /
<input type="checkbox"/> 1700-1799	<input type="checkbox"/> art	<input type="checkbox"/> engineering	<input type="checkbox"/> music	<input type="checkbox"/> humanitarian
<input type="checkbox"/> 1800-1899	<input type="checkbox"/> commerce	<input type="checkbox"/> exploration/settlement	<input type="checkbox"/> philosophy	<input type="checkbox"/> theater
<input checked="" type="checkbox"/> 1900 -	<input type="checkbox"/> communications	<input type="checkbox"/> industry	<input type="checkbox"/> politics /government	<input type="checkbox"/> transportation
		<input type="checkbox"/> invention		<input type="checkbox"/> other (specify)

SPECIFIC DATES    c. 1910                      BUILDER/ARCHITECT

STATEMENT OF SIGNIFICANCE (IN ONE PARAGRAPH)

1896 - vacant site, part of a large town estate property  
1916 - J.E. Harris property

9. MAJOR BIBLIOGRAPHICAL REFERENCES

Saline County Atlas, 1896 and 1916

10. GEOGRAPHICAL DATA

ACREAGE OF PROPERTY	QUADRANGLE NAME	SCALE																																									
UTM REFERENCES																																											
A	<table><tr><td> </td><td> </td><td> </td><td> </td><td> </td><td> </td><td> </td><td> </td><td> </td><td> </td></tr><tr><td>ZONE</td><td>EASTING</td><td colspan="4"></td><td>NORTHING</td><td colspan="3"></td></tr></table>											ZONE	EASTING					NORTHING				B	<table><tr><td> </td><td> </td><td> </td><td> </td><td> </td><td> </td><td> </td><td> </td><td> </td><td> </td></tr><tr><td>ZONE</td><td>EASTING</td><td colspan="4"></td><td>NORTHING</td><td colspan="3"></td></tr></table>											ZONE	EASTING					NORTHING			
ZONE	EASTING					NORTHING																																					
ZONE	EASTING					NORTHING																																					
C	<table><tr><td> </td><td> </td><td> </td><td> </td><td> </td><td> </td><td> </td><td> </td><td> </td><td> </td></tr><tr><td>ZONE</td><td>EASTING</td><td colspan="4"></td><td>NORTHING</td><td colspan="3"></td></tr></table>											ZONE	EASTING					NORTHING				D	<table><tr><td> </td><td> </td><td> </td><td> </td><td> </td><td> </td><td> </td><td> </td><td> </td><td> </td></tr><tr><td>ZONE</td><td>EASTING</td><td colspan="4"></td><td>NORTHING</td><td colspan="3"></td></tr></table>											ZONE	EASTING					NORTHING			
ZONE	EASTING					NORTHING																																					
ZONE	EASTING					NORTHING																																					

VERBAL BOUNDARY DESCRIPTION AND JUSTIFICATION

11. FORM PREPARED BY

NAME / TITLE    Kristen and Lynn Morrow  
ORGANIZATION    Missouri Valley Regional Planning Commission



SHH002097

## 1. NAME

## HISTORIC

## AND/OR COMMON

Fred A. Dautenhahn

## 2. LOCATION

## STREET &amp; NUMBER

122 N. Brunswick

## CITY, TOWN

Marshall

## VICINITY OF

## STATE

Missouri

## CODE

## COUNTY

Saline

## CODE

65340

## 3. CLASSIFICATION

## CATEGORY

☐ district  
☒ building(s)  
☐ structure  
☐ site  
☐ object

## OWNERSHIP

☐ public  
☒ private  
☐ both  
**PUBLIC ACQUISITION**  
☐ in process  
☐ being considered

## STATUS

☒ occupied  
☐ unoccupied  
☐ work in progress  
**ACCESSIBLE**  
☐ yes: restricted  
☐ yes: unrestricted  
☐ no

## PRESENT USE

☐ agriculture  
☐ commercial  
☐ educational  
☐ entertainment  
☐ government  
☐ industrial  
☐ military  
☐ museum  
☐ park  
☒ private residence  
☐ religious  
☐ scientific  
☐ transportation  
☐ other:

## 4. OWNER OF PROPERTY

## NAME

Fred A. Dautenhahn

## STREET &amp; NUMBER

122 N. Brunswick

## CITY, TOWN

Marshall

## VICINITY OF

## STATE

Missouri

## 5. LOCATION OF LEGAL DESCRIPTION

Recorder of Deeds, Saline County courthouse, Marshall

## 6. REPRESENTATION IN EXISTING SURVEYS

## TITLE

DETERMINED ELIGIBLE? ☐ YES ☐ NO ☐ FEDERAL ☐ STATE ☐ COUNTY ☐ L

N/A

## 7. DESCRIPTION

## CONDITION

☐ excellent  
☒ good  
☐ fair  
☐ deteriorated  
☐ ruins  
☐ unexposed

## CHECK ONE

☐ unaltered  
☒ altered

## CHECK ONE

☒ original site  
☐ moved

date

## DESCRIBE THE PRESENT AND ORIGINAL (IF KNOWN) PHYSICAL APPEARANCE

030 several additions  
 14 north side Italianate bay windows either added or other additions have obscured original house form

C. 1905

1 - 1 - 1

W.C.

21

20 20

G.P. 20 30

G.S.

D.R.

L.S.

L.P.

## 8. SIGNIFICANCE

### PERIOD

### AREAS OF SIGNIFICANCE - CHECK AND JUSTIFY BELOW

<input type="checkbox"/> prehistoric	<input type="checkbox"/> archeology - prehistoric	<input type="checkbox"/> community planning	<input type="checkbox"/> landscape architecture	<input type="checkbox"/> religion
<input type="checkbox"/> 1400-1499	<input type="checkbox"/> archeology - historic	<input type="checkbox"/> conservation	<input type="checkbox"/> law	<input type="checkbox"/> science
<input type="checkbox"/> 1500-1599	<input type="checkbox"/> agriculture	<input type="checkbox"/> economics	<input type="checkbox"/> literature	<input type="checkbox"/> sculpture
<input type="checkbox"/> 1600-1699	<input type="checkbox"/> architecture	<input type="checkbox"/> education	<input type="checkbox"/> military	<input type="checkbox"/> social /
<input type="checkbox"/> 1700-1799	<input type="checkbox"/> art	<input type="checkbox"/> engineering	<input type="checkbox"/> music	<input type="checkbox"/> humanitarian
<input type="checkbox"/> 1800-1899	<input type="checkbox"/> commerce	<input type="checkbox"/> exploration/settlement	<input type="checkbox"/> philosophy	<input type="checkbox"/> theater
<input type="checkbox"/> 1900 -	<input type="checkbox"/> communications	<input type="checkbox"/> industry	<input type="checkbox"/> politics/government	<input type="checkbox"/> transportation
		<input type="checkbox"/> invention		<input type="checkbox"/> other (specify)

### SPECIFIC DATES

### BUILDER/ARCHITECT

### STATEMENT OF SIGNIFICANCE (IN ONE PARAGRAPH)

1896 - vacant site

1916 - L.B. and M.E. Benedict property

## 9. MAJOR BIBLIOGRAPHICAL REFERENCES

Saline County Atlas, 1896 and 1916

## 10. GEOGRAPHICAL DATA

ACREAGE OF PROPERTY \_\_\_\_\_ QUADRANGLE NAME \_\_\_\_\_ SCALE \_\_\_\_\_

### UTM REFERENCES

A	<input type="text"/>	<input type="text"/>	<input type="text"/>
	ZONE	EASTING	NORTHING
C	<input type="text"/>	<input type="text"/>	<input type="text"/>

B	<input type="text"/>	<input type="text"/>	<input type="text"/>
	ZONE	EASTING	NORTHING
D	<input type="text"/>	<input type="text"/>	<input type="text"/>

### VERBAL BOUNDARY DESCRIPTION AND JUSTIFICATION

## 11. FORM PREPARED BY

NAME / TITLE Kristen and Lynn Morrow

ORGANIZATION Missouri Valley Regional Planning Commission

DATE 11/82





SHA3002-092

## NAME

## HISTORIC

ID/OR COMMON Charles M. Buckner, Jr.

not entered

## LOCATION

STREET &amp; NUMBER 123 N. Brunswick

CITY, TOWN Marshall

VICINITY OF

STATE Missouri

CODE

COUNTY

Saline

CODE 65340

## CLASSIFICATION

CATEGORY <input type="checkbox"/> district <input checked="" type="checkbox"/> building(s) <input type="checkbox"/> structure <input type="checkbox"/> site <input type="checkbox"/> object	OWNERSHIP <input type="checkbox"/> public <input checked="" type="checkbox"/> private <input type="checkbox"/> both PUBLIC ACQUISITION <input type="checkbox"/> in process <input type="checkbox"/> being considered	STATUS <input checked="" type="checkbox"/> occupied <input type="checkbox"/> unoccupied <input type="checkbox"/> work in progress ACCESSIBLE <input type="checkbox"/> yes: restricted <input type="checkbox"/> yes: unrestricted <input type="checkbox"/> no	PRESENT USE <input type="checkbox"/> agriculture <input type="checkbox"/> commercial <input type="checkbox"/> educational <input type="checkbox"/> entertainment <input type="checkbox"/> government <input type="checkbox"/> industrial <input type="checkbox"/> military	<input type="checkbox"/> museum <input type="checkbox"/> park <input checked="" type="checkbox"/> private residence <input type="checkbox"/> religious <input type="checkbox"/> scientific <input type="checkbox"/> transportation <input type="checkbox"/> other:
--	--	---	---	--

## OWNER OF PROPERTY

NAME Charles M. Buckner, Jr.

STREET &amp; NUMBER 123 N. Brunswick

CITY, TOWN Marshall

VICINITY OF

STATE Missouri

## LOCATION OF LEGAL DESCRIPTION

Recorder of Deeds, Saline County courthouse, Marshall

## REPRESENTATION IN EXISTING SURVEYS

FILE DETERMINED ELIGIBLE? YES NO FEDERAL STATE COUNTY LOCAL

N/A

## DESCRIPTION

CONDITION <input checked="" type="checkbox"/> excellent <input type="checkbox"/> good <input type="checkbox"/> fair	<input type="checkbox"/> deteriorated <input type="checkbox"/> ruins <input type="checkbox"/> unexposed	CHECK ONE <input checked="" type="checkbox"/> unaltered <input type="checkbox"/> altered	CHECK ONE <input checked="" type="checkbox"/> original site <input type="checkbox"/> moved	date _____
--	---	--	--	------------

## DESCRIBE THE PRESENT AND ORIGINAL (IF KNOWN) PHYSICAL APPEARANCE

modern "Kansas City style" suburban

## 8. SIGNIFICANCE

PERIOD	AREAS OF SIGNIFICANCE - CHECK AND JUSTIFY BELOW			
<input type="checkbox"/> prehistoric	<input type="checkbox"/> archeology - prehistoric	<input type="checkbox"/> community planning	<input type="checkbox"/> landscape architecture	<input type="checkbox"/> religion
<input type="checkbox"/> 1400-1499	<input type="checkbox"/> archeology - historic	<input type="checkbox"/> conservation	<input type="checkbox"/> law	<input type="checkbox"/> science
<input type="checkbox"/> 1500-1599	<input type="checkbox"/> agriculture	<input type="checkbox"/> economics	<input type="checkbox"/> literature	<input type="checkbox"/> sculpture
<input type="checkbox"/> 1600-1699	<input type="checkbox"/> architecture	<input type="checkbox"/> education	<input type="checkbox"/> military	<input type="checkbox"/> social / humanitarian
<input type="checkbox"/> 1700-1799	<input type="checkbox"/> art	<input type="checkbox"/> engineering	<input type="checkbox"/> music	<input type="checkbox"/> theater
<input type="checkbox"/> 1800-1899	<input type="checkbox"/> commerce	<input type="checkbox"/> exploration/settlement	<input type="checkbox"/> philosophy	<input type="checkbox"/> transportation
<input checked="" type="checkbox"/> 1900 -	<input type="checkbox"/> communications	<input type="checkbox"/> industry	<input type="checkbox"/> politics/government	<input type="checkbox"/> other (specify)
		<input type="checkbox"/> invention		

SPECIFIC DATES BUILDER/ARCHITECT

### STATEMENT OF SIGNIFICANCE (IN ONE PARAGRAPH)

see Rose and Buckner commercial store on Jefferson St.

Buckner's have been century-long clothiers on Marshall square and recent patron of the Saline County Historical society.

1896 - vacant site, part of a town estate

1916 - C.M. Buckner property

## 9. MAJOR BIBLIOGRAPHICAL REFERENCES

Saline County Atlas, 1896 and 1916

## 10. GEOGRAPHICAL DATA

ACREAGE OF PROPERTY	QUADRANGLE NAME	SCALE
UTM REFERENCES		
A	ZONE EASTING NORTHING	B
C	ZONE EASTING NORTHING	D

VERBAL BOUNDARY DESCRIPTION AND JUSTIFICATION

## II. FORM PREPARED BY

NAME / TITLE Kristen and Lynn Morrow  
ORGANIZATION Missouri Valley Regional Planning Commission

ESS 22 S. 1st St., Marshall, Missouri, 64501

DATE 11/83







SHHS002-099

## 1. NAME

## HISTORIC

AND/OR COMMON Clayton Stapleton

## 2. LOCATION

STREET &amp; NUMBER 124 N. Brunswick

CITY, TOWN Marshall

VICINITY OF

STATE Missouri

CODE

COUNTY

Saline

CODE 65340

## 3. CLASSIFICATION

## CATEGORY

☐ district  
☒ building(s)  
☐ structure  
☐ site  
☐ object

## OWNERSHIP

☐ public  
☒ private  
☐ both  
**PUBLIC ACQUISITION**  
☐ in process  
☐ being considered

## STATUS

☒ occupied  
☐ unoccupied  
☐ work in progress  
**ACCESSIBLE**  
☐ yes: restricted  
☐ yes: unrestricted  
☐ no

## PRESENT USE

☐ agriculture  
☐ commercial  
☐ educational  
☐ entertainment  
☐ government  
☐ industrial  
☐ military

☐ museum  
☐ park  
☒ private residence  
☐ religious  
☐ scientific  
☐ transportation  
☐ other:

## 4. OWNER OF PROPERTY

NAME Clayton Stapleton

STREET &amp; NUMBER 124 N. Brunswick

CITY, TOWN Marshall

VICINITY OF

STATE Missouri

## 5. LOCATION OF LEGAL DESCRIPTION

Recorder of Deeds, Saline County courthouse, Marshall

## 6. REPRESENTATION IN EXISTING SURVEYS

TITLE DETERMINED ELIGIBLE? YES NO FEDERAL STATE COUNTY

N/A

## 7. DESCRIPTION

## CONDITION

☒ excellent  
☐ good  
☐ fair  
☐ deteriorated  
☐ ruins  
☐ unexposed

## CHECK ONE

☐ unaltered  
☒ altered

## CHECK ONE

☒ original site  
☐ moved

date

## DESCRIBE THE PRESENT AND ORIGINAL (IF KNOWN) PHYSICAL APPEARANCE

030 01 superb type house, probably one of the finest in Missouri  
 50 01 widow's walk, classical porch details surround north and west sides, slight bellcast roof,  
 C. 1910 classical porch columns rest on brick piers, and matching garage with dormer in rear.  
 000

1000 brick foundation and patio deck added in rear.

interior maintenance is the best possible.

2 1/2  
 604  
 21  
 20 30  
 140  
 63  
 DR  
 10A  
 RL

## 8. SIGNIFICANCE

PERIOD	AREAS OF SIGNIFICANCE - CHECK AND JUSTIFY BELOW			
<input type="checkbox"/> prehistoric	<input type="checkbox"/> archeology-prehistoric	<input type="checkbox"/> community planning	<input type="checkbox"/> landscape architecture	<input type="checkbox"/> religion
<input type="checkbox"/> 1400-1499	<input type="checkbox"/> archeology-historic	<input type="checkbox"/> conservation	<input type="checkbox"/> law	<input type="checkbox"/> science
<input type="checkbox"/> 1500-1599	<input type="checkbox"/> agriculture	<input type="checkbox"/> economics	<input type="checkbox"/> literature	<input type="checkbox"/> sculpture
<input type="checkbox"/> 1600-1699	<input type="checkbox"/> architecture	<input type="checkbox"/> education	<input type="checkbox"/> military	<input type="checkbox"/> social / humanitarian
<input type="checkbox"/> 1700-1799	<input type="checkbox"/> art	<input type="checkbox"/> engineering	<input type="checkbox"/> music	<input type="checkbox"/> theater
<input type="checkbox"/> 1800-1899	<input type="checkbox"/> commerce	<input type="checkbox"/> exploration/settlement	<input type="checkbox"/> philosophy	<input type="checkbox"/> transportation
<input checked="" type="checkbox"/> 1900-	<input type="checkbox"/> communications	<input type="checkbox"/> industry	<input type="checkbox"/> politics/government	<input type="checkbox"/> other (specify)
		<input type="checkbox"/> invention		

SPECIFIC DATES c. 1910 BUILDER/ARCHITECT

### STATEMENT OF SIGNIFICANCE (IN ONE PARAGRAPH)

1896 - vacant site is part of large town estate

1916 - E. Brown property

Charles Irvine lived here in late 1940s (see attached)

Mrs. Stapleton is daughter to Virginia Vanmeter Waldorf on Eastwood

## 9. MAJOR BIBLIOGRAPHICAL REFERENCES

Saline County Atlas, 1876, 1896 and 1916

Book of Commerce, 1929

## 10. GEOGRAPHICAL DATA

ACREAGE OF PROPERTY	QUADRANGLE NAME	SCALE
UTM REFERENCES		
A	ZONE EASTING NORTHING	B
C	ZONE EASTING NORTHING	D

VERBAL BOUNDARY DESCRIPTION AND JUSTIFICATION

## 11. FORM PREPARED BY

NAME / TITLE Kristen and Lynn Morrow  
ORGANIZATION Missouri Valley Regional Planning Commission  
ESS 1728 S. Kansas, Ma, Ill, 65240

DATE 11/83



# BELLOWING BEEF MONEY ON THE HOOF

Charles J. Irvine, son of Robert R. Irvine, one of the pioneers of Saline County, was born in the same house as that of his father on a farm six miles north of Marshall, Mo., which was entered by his grandparents, who came to this county in an early day on horseback from Virginia. This farm is located in one of the best agriculture and stock raising sections of the country.

From early childhood Mr. Irvine became ardently attached to cattle feeding, farming and the grooming of fine mules for the show ring. In these he has won recognition throughout the state. On his farm of three hundred acres, together



C. J. IRVINE

with an additional leased one thousand acres, hundreds of head of fat cattle are fed for the market each year. Mr. Irvine has also won and rightfully earned the distinction of having received more prize ribbons with good mules than any other individual exhibitor in the state. In the capacity of auctioneer he has won for himself the honor of being listed among the best sale ring men in the business. His services are sought not only locally, but throughout the state.

A visit to this fine farm home will convince that these achievements have come about through honest efforts and a desire to excel in every worthy enterprise.



## C. J. IRVINE

### AUCTIONEER—STOCKFEEDER

Marshall, Missouri





SAB5002-100

## 1. NAME

HISTORIC C.M. Buckner

AND/OR COMMON Saline County Historical Society

## 2. LOCATION

STREET &amp; NUMBER 125 N. Brunswick

CITY, TOWN Marshall

VICINITY OF

STATE Missouri

CODE

COUNTY Saline

CODE 65340

## 3. CLASSIFICATION

CATEGORY <input type="checkbox"/> district <input checked="" type="checkbox"/> building(s) <input type="checkbox"/> structure <input type="checkbox"/> site <input type="checkbox"/> object	OWNERSHIP <input type="checkbox"/> public <input checked="" type="checkbox"/> private <input type="checkbox"/> both PUBLIC ACQUISITION <input type="checkbox"/> in process <input type="checkbox"/> being considered	STATUS <input type="checkbox"/> occupied <input checked="" type="checkbox"/> unoccupied <input type="checkbox"/> work in progress ACCESSIBLE <input type="checkbox"/> yes: restricted <input type="checkbox"/> yes: unrestricted <input type="checkbox"/> no	PRESENT USE <input type="checkbox"/> agriculture <input type="checkbox"/> commercial <input checked="" type="checkbox"/> educational <input type="checkbox"/> entertainment <input type="checkbox"/> government <input type="checkbox"/> industrial <input type="checkbox"/> military	<input checked="" type="checkbox"/> museum <input type="checkbox"/> park <input type="checkbox"/> private residence <input type="checkbox"/> religious <input type="checkbox"/> scientific <input type="checkbox"/> transportation <input type="checkbox"/> other:
--	--	---	--	--

## 4. OWNER OF PROPERTY

NAME Saline County Historical Society

STREET &amp; NUMBER 125 N. Brunswick

CITY, TOWN Marshall

VICINITY OF

STATE Missouri

## 5. LOCATION OF LEGAL DESCRIPTION

Recorder of Deeds, Saline County courthouse, Marshall

## 6. REPRESENTATION IN EXISTING SURVEYS

TITLE DETERMINED ELIGIBLE? YES NO FEDERAL STATE COUNTY LOC.

N/A

## 7. DESCRIPTION

CONDITION <input type="checkbox"/> excellent <input checked="" type="checkbox"/> good <input type="checkbox"/> fair	<input type="checkbox"/> deteriorated <input type="checkbox"/> ruins <input type="checkbox"/> unexposed	CHECK ONE <input type="checkbox"/> unaltered <input type="checkbox"/> altered	CHECK ONE <input checked="" type="checkbox"/> original site <input type="checkbox"/> moved	date
--	---	---	--	------

## 8. DESCRIBE THE PRESENT AND ORIGINAL (IF KNOWN) PHYSICAL APPEARANCE

an excellent type house

this neo-classic house is very close to its original construction throughout the interior and exterior

## 9. SIGNIFICANCE

PERIOD	AREAS OF SIGNIFICANCE - CHECK AND JUSTIFY BELOW			
<input type="checkbox"/> prehistoric	<input type="checkbox"/> archaeology-prehistoric	<input type="checkbox"/> community planning	<input type="checkbox"/> landscape architecture	<input type="checkbox"/> religion
<input type="checkbox"/> 1400-1499	<input type="checkbox"/> archaeology-historic	<input type="checkbox"/> conservation	<input type="checkbox"/> law	<input type="checkbox"/> science
<input type="checkbox"/> 1500-1599	<input type="checkbox"/> agriculture	<input type="checkbox"/> economics	<input type="checkbox"/> literature	<input type="checkbox"/> sculpture
<input type="checkbox"/> 1600-1699	<input type="checkbox"/> architecture	<input type="checkbox"/> education	<input type="checkbox"/> military	<input type="checkbox"/> social /
<input type="checkbox"/> 1700-1799	<input type="checkbox"/> art	<input type="checkbox"/> engineering	<input type="checkbox"/> music	<input type="checkbox"/> humanitarian
<input type="checkbox"/> 1800-1899	<input type="checkbox"/> commerce	<input type="checkbox"/> exploration/settlement	<input type="checkbox"/> philosophy	<input type="checkbox"/> theater
<input checked="" type="checkbox"/> 1900 -	<input type="checkbox"/> communications	<input type="checkbox"/> industry	<input type="checkbox"/> politics/government	<input type="checkbox"/> transportation
		<input type="checkbox"/> invention		<input type="checkbox"/> other (specify)

SPECIFIC DATES c. 1906 BUILDER/ARCHITECT Ed Page

### STATEMENT OF SIGNIFICANCE (IN ONE PARAGRAPH)

much data including blueprints exists on this house. Mrs. Jean Hamilton on Eastwood has collected it with the intention of nominating the property to the NRHP.

Saline County Historical Society business and meetings are held here.

## 9. MAJOR BIBLIOGRAPHICAL REFERENCES

McChesney, Photo Album, 1910 and 1925

## 10. GEOGRAPHICAL DATA

ACREAGE OF PROPERTY	QUADRANGLE NAME	SCALE
UTM REFERENCES		
A	ZONE EASTING NORTHING	B
C	ZONE EASTING NORTHING	D

### VERBAL BOUNDARY DESCRIPTION AND JUSTIFICATION

## II. FORM PREPARED BY


NAME / TITLE Kristen and Lynn Morrow  
ORGANIZATION Missouri Valley Regional Planning Commission  
1142 S. Brunswick Marshall, Missouri 65340

DATE 11/83










PHOTOS BY MCCHESENEY

1910



1925

6.

## 8. SIGNIFICANCE

PERIOD	AREAS OF SIGNIFICANCE - CHECK AND JUSTIFY BELOW			
<input type="checkbox"/> prehistoric	<input type="checkbox"/> archeology-prehistoric	<input type="checkbox"/> community planning	<input type="checkbox"/> landscape architecture	<input type="checkbox"/> religion
<input type="checkbox"/> 1400-1499	<input type="checkbox"/> archeology-historic	<input type="checkbox"/> conservation	<input type="checkbox"/> law	<input type="checkbox"/> science
<input type="checkbox"/> 1500-1599	<input type="checkbox"/> agriculture	<input type="checkbox"/> economics	<input type="checkbox"/> literature	<input type="checkbox"/> sculpture
<input type="checkbox"/> 1600-1699	<input type="checkbox"/> architecture	<input type="checkbox"/> education	<input type="checkbox"/> military	<input type="checkbox"/> social /
<input type="checkbox"/> 1700-1799	<input type="checkbox"/> art	<input type="checkbox"/> engineering	<input type="checkbox"/> music	<input type="checkbox"/> humanitarian
<input type="checkbox"/> 1800-1899	<input type="checkbox"/> commerce	<input type="checkbox"/> exploration/settlement	<input type="checkbox"/> philosophy	<input type="checkbox"/> theater
<input checked="" type="checkbox"/> 1900-	<input type="checkbox"/> communications	<input type="checkbox"/> industry	<input type="checkbox"/> politics/government	<input type="checkbox"/> transportation
		<input type="checkbox"/> invention		<input type="checkbox"/> other (specify)

SPECIFIC DATES \_\_\_\_\_ BUILDER/ARCHITECT McAmis

### STATEMENT OF SIGNIFICANCE (IN ONE PARAGRAPH)

see attached

1896 - vacant site

1916 - Daisy Buckner property

## 9. MAJOR BIBLIOGRAPHICAL REFERENCES

Saline County Atlas, 1896 and 1916

Saline County History, 1881

## 10. GEOGRAPHICAL DATA

ACREAGE OF PROPERTY	QUADRANGLE NAME	SCALE
UTM REFERENCES		
A	<input type="text"/>	<input type="text"/>
ZONE	EASTING	NORTHING
B	<input type="text"/>	<input type="text"/>
ZONE	EASTING	NORTHING
C	<input type="text"/>	<input type="text"/>
ZONE	EASTING	NORTHING
D	<input type="text"/>	<input type="text"/>
ZONE	EASTING	NORTHING

VERBAL BOUNDARY DESCRIPTION AND JUSTIFICATION

## II. FORM PREPARED BY

NAME / TITLE Kristen and Lynn Morrow  
ORGANIZATION Missouri Valley Regional Planning Commission

ADDRESS 1102 S. Brunson St., Marshall, Missouri, 65240

DATE 11/83







WILLIAM H. McAMIS, P. O., New Frankfort. Was born in Green county, East Tennessee, June 18, 1825, where he was raised on a farm, and educated. In 1847, March 6, he was married, in Green county, Tennessee, to Miss Mary McCollum, who died March 9, 1872, leaving six children: Louisa J., James E., Martha (Mrs. Hupp), Martin, Florence, (Mrs. Hill), and Mary E. In 1862 he enlisted in the army of Gen. Albert Sydney Johnston, in Lynch's battery. Got a discharge same year on account of physical disabilities. His occupation has been that of a farmer all his life. In 1865 he came to Saline county, Missouri, and was married again in this county, March 1880, to Mrs. J. W. Norvell, of this county, and has one child: Thomas Harvey. Mr. McAmis is farming exclusively, except feeding a few hogs.

1881: 685

SAP-002-102

## 1. NAME

## HISTORIC

AND/OR COMMON Sidney W. Kateman

## 2. LOCATION

STREET &amp; NUMBER 318 N. Brunswick

CITY, TOWN Marshall

VICINITY OF

STATE Missouri

CODE

COUNTY Saline

CODE 65340

## 3. CLASSIFICATION

## CATEGORY

☐ district  
☒ building(s)  
☐ structure  
☐ site  
☐ object

## OWNERSHIP

☐ public  
☒ private  
☐ both  
**PUBLIC ACQUISITION**  
☐ in process  
☐ being considered

## STATUS

☒ occupied  
☐ unoccupied  
☐ work in progress  
**ACCESSIBLE**  
☐ yes: restricted  
☐ yes: unrestricted  
☐ no

## PRESENT USE

☐ agriculture  
☐ commercial  
☐ educational  
☐ entertainment  
☐ government  
☐ industrial  
☐ military  
☐ museum  
☐ park  
☒ private residence  
☐ religious  
☐ scientific  
☐ transportation  
☐ other: \_\_\_\_\_

## 4. OWNER OF PROPERTY

NAME Sidney W. Kateman

STREET &amp; NUMBER 318 N. Brunswick

CITY, TOWN Marshall

VICINITY OF

STATE Missouri

## 5. LOCATION OF LEGAL DESCRIPTION

Recorder of Deeds, Saline County courthouse, Marshall

## 6. REPRESENTATION IN EXISTING SURVEYS

TITLE DETERMINED ELIGIBLE? YES NO FEDERAL STATE COUNTY

N/A

## 7. DESCRIPTION

## CONDITION

☒ excellent  
☐ good  
☐ fair  
☐ deteriorated  
☐ ruins  
☐ unexposed

## CHECK ONE

☐ unaltered  
☒ altered

## CHECK ONE

☒ original site  
☐ moved

date \_\_\_\_\_

## DESCRIBE THE PRESENT AND ORIGINAL (IF KNOWN) PHYSICAL APPEARANCE

house formerly used a detached summer kitchen in rear

rear additions include all of the ell structure; house was originally 3 rooms

corner boards with modest capitals on exterior

interior moldings and staircase woodwork has been restored to original grain appearance

030  
 09  
 C. 1870  
 5500

2  
 121  
 21  
 30  
 100  
 100  
 1  
 114  
 15

8. SIGNIFICANCE

PERIOD	AREAS OF SIGNIFICANCE - CHECK AND JUSTIFY BELOW			
<input type="checkbox"/> prehistoric	<input type="checkbox"/> archeology-prehistoric	<input type="checkbox"/> community planning	<input type="checkbox"/> landscape architecture	<input type="checkbox"/> religion
<input type="checkbox"/> 1400-1499	<input type="checkbox"/> archeology-historic	<input type="checkbox"/> conservation	<input type="checkbox"/> law	<input type="checkbox"/> science
<input type="checkbox"/> 1500-1599	<input type="checkbox"/> agriculture	<input type="checkbox"/> economics	<input type="checkbox"/> literature	<input type="checkbox"/> sculpture
<input type="checkbox"/> 1600-1699	<input type="checkbox"/> architecture	<input type="checkbox"/> education	<input type="checkbox"/> military	<input type="checkbox"/> social /
<input type="checkbox"/> 1700-1799	<input type="checkbox"/> art	<input type="checkbox"/> engineering	<input type="checkbox"/> music	<input type="checkbox"/> humanitarian
<input checked="" type="checkbox"/> 1800-1899	<input type="checkbox"/> commerce	<input type="checkbox"/> exploration/settlement	<input type="checkbox"/> philosophy	<input type="checkbox"/> theater
<input type="checkbox"/> 1900 -	<input type="checkbox"/> communications	<input type="checkbox"/> industry	<input type="checkbox"/> politics/government	<input type="checkbox"/> transportation
		<input type="checkbox"/> invention		<input type="checkbox"/> other (specify)

SPECIFIC DATES	BUILDER/ARCHITECT
----------------	-------------------

STATEMENT OF SIGNIFICANCE (IN ONE PARAGRAPH)

Kateman bought from Mr. Cole, who had been renting the house.  
some local tradition states that Jacob VanDyke built this house  
1896 - house here  
1916 - W.T. Ingram property

9. MAJOR BIBLIOGRAPHICAL REFERENCES

Saline County Atlas, 1896 and 1916

10. GEOGRAPHICAL DATA

ACREAGE OF PROPERTY	QUADRANGLE NAME	SCALE																					
UTM REFERENCES																							
A	<table border="1"><tr><td></td><td></td><td></td><td></td><td></td><td></td><td></td><td></td><td></td><td></td></tr></table>											B	<table border="1"><tr><td></td><td></td><td></td><td></td><td></td><td></td><td></td><td></td><td></td><td></td></tr></table>										
	ZONE EASTING NORTHING		ZONE EASTING NORTHING																				
C	<table border="1"><tr><td></td><td></td><td></td><td></td><td></td><td></td><td></td><td></td><td></td><td></td></tr></table>											D	<table border="1"><tr><td></td><td></td><td></td><td></td><td></td><td></td><td></td><td></td><td></td><td></td></tr></table>										

VERBAL BOUNDARY DESCRIPTION AND JUSTIFICATION

11. FORM PREPARED BY

NAME / TITLE	Kristen and Lynn Morrow
ORGANIZATION	Missouri Valley Regional Planning Commission
DATE	11/83





SAAS002-103

## 1. NAME

## HISTORIC

AND/OR COMMON Mrs. S.E. or Kathryn A. Thompson

## 2. LOCATION

STREET &amp; NUMBER 10 Brunswick

CITY, TOWN Marshall VICINITY OF

STATE Missouri CODE COUNTY Saline CODE 65340

## 3. CLASSIFICATION

CATEGORY	OWNERSHIP	STATUS	PRESENT USE
<input type="checkbox"/> district	<input type="checkbox"/> public	<input checked="" type="checkbox"/> occupied	<input type="checkbox"/> agriculture
<input checked="" type="checkbox"/> building(s)	<input checked="" type="checkbox"/> private	<input type="checkbox"/> unoccupied	<input type="checkbox"/> commercial
<input type="checkbox"/> structure	<input type="checkbox"/> both	<input type="checkbox"/> work in progress	<input type="checkbox"/> educational
<input type="checkbox"/> site	PUBLIC ACQUISITION	ACCESSIBLE	<input checked="" type="checkbox"/> private residence
<input type="checkbox"/> object	<input type="checkbox"/> in process	<input type="checkbox"/> yes: restricted	<input type="checkbox"/> religious
	<input type="checkbox"/> being considered	<input type="checkbox"/> yes: unrestricted	<input type="checkbox"/> scientific
		<input type="checkbox"/> no	<input type="checkbox"/> industrial
			<input type="checkbox"/> military
			<input type="checkbox"/> other:

## 4. OWNER OF PROPERTY

NAME Mrs. S.E. or Kathryn A. Thompson

STREET &amp; NUMBER 10 Brunswick

CITY, TOWN Marshall VICINITY OF STATE Missouri

## 5. LOCATION OF LEGAL DESCRIPTION

Recorder of Deeds, Saline County courthouse, Marshall

## 6. REPRESENTATION IN EXISTING SURVEYS

TITLE DETERMINED ELIGIBLE? YES NO FEDERAL STATE COUNTY

N/A

## 7. DESCRIPTION

CONDITION	CHECK ONE	CHECK ONE
<input checked="" type="checkbox"/> excellent	<input type="checkbox"/> unaltered	<input checked="" type="checkbox"/> original site
<input type="checkbox"/> good	<input checked="" type="checkbox"/> altered	<input type="checkbox"/> moved
<input type="checkbox"/> fair	<input type="checkbox"/> deteriorated	date
	<input type="checkbox"/> ruins	
	<input type="checkbox"/> unexposed	

DESCRIBE THE PRESENT AND ORIGINAL (IF KNOWN) PHYSICAL APPEARANCE

1030  
 1049  
 11875  
 0000

front porch addition  
 basement

20  
 1011  
 21  
 22 20  
 NP 100  
 63  
 01  
 104  
 12

### B. SIGNIFICANCE

PERIOD	AREAS OF SIGNIFICANCE - CHECK AND JUSTIFY BELOW			
____ prehistoric	____ archeology - prehistoric	____ community planning	____ landscape architecture	____ religion
____ 1400-1499	____ archeology - historic	____ conservation	____ law	____ science
____ 1500-1599	____ agriculture	____ economics	____ literature	____ sculpture
____ 1600-1699	____ architecture	____ education	____ military	____ social /
____ 1700-1799	____ art	____ engineering	____ music	humanitarian
____ 1800-1899	____ commerce	____ exploration/settlement	____ philosophy	____ theater
____ 1900 -	____ communications	____ industry	____ politics/government	____ transportation
		____ invention		____ other (specify)

SPECIFIC DATES	BUILDER/ARCHITECT
1940-1941	W. H. R. Co.
1942-1943	W. H. R. Co.
1944-1945	W. H. R. Co.
1946-1947	W. H. R. Co.
1948-1949	W. H. R. Co.
1950-1951	W. H. R. Co.
1952-1953	W. H. R. Co.
1954-1955	W. H. R. Co.
1956-1957	W. H. R. Co.
1958-1959	W. H. R. Co.
1960-1961	W. H. R. Co.
1962-1963	W. H. R. Co.
1964-1965	W. H. R. Co.
1966-1967	W. H. R. Co.
1968-1969	W. H. R. Co.
1970-1971	W. H. R. Co.
1972-1973	W. H. R. Co.
1974-1975	W. H. R. Co.
1976-1977	W. H. R. Co.
1978-1979	W. H. R. Co.
1980-1981	W. H. R. Co.
1982-1983	W. H. R. Co.
1984-1985	W. H. R. Co.
1986-1987	W. H. R. Co.
1988-1989	W. H. R. Co.
1990-1991	W. H. R. Co.
1992-1993	W. H. R. Co.
1994-1995	W. H. R. Co.
1996-1997	W. H. R. Co.
1998-1999	W. H. R. Co.
2000-2001	W. H. R. Co.
2002-2003	W. H. R. Co.
2004-2005	W. H. R. Co.
2006-2007	W. H. R. Co.
2008-2009	W. H. R. Co.
2010-2011	W. H. R. Co.
2012-2013	W. H. R. Co.
2014-2015	W. H. R. Co.
2016-2017	W. H. R. Co.
2018-2019	W. H. R. Co.
2020-2021	W. H. R. Co.
2022-2023	W. H. R. Co.
2024-2025	W. H. R. Co.
2026-2027	W. H. R. Co.
2028-2029	W. H. R. Co.
2030-2031	W. H. R. Co.
2032-2033	W. H. R. Co.
2034-2035	W. H. R. Co.
2036-2037	W. H. R. Co.
2038-2039	W. H. R. Co.
2040-2041	W. H. R. Co.
2042-2043	W. H. R. Co.
2044-2045	W. H. R. Co.
2046-2047	W. H. R. Co.
2048-2049	W. H. R. Co.
2050-2051	W. H. R. Co.
2052-2053	W. H. R. Co.
2054-2055	W. H. R. Co.
2056-2057	W. H. R. Co.
2058-2059	W. H. R. Co.
2060-2061	W. H. R. Co.
2062-2063	W. H. R. Co.
2064-2065	W. H. R. Co.
2066-2067	W. H. R. Co.
2068-2069	W. H. R. Co.
2070-2071	W. H. R. Co.
2072-2073	W. H. R. Co.
2074-2075	W. H. R. Co.
2076-2077	W. H. R. Co.
2078-2079	W. H. R. Co.
2080-2081	W. H. R. Co.
2082-2083	W. H. R. Co.
2084-2085	W. H. R. Co.
2086-2087	W. H. R. Co.
2088-2089	W. H. R. Co.
2090-2091	W. H. R. Co.
2092-2093	W. H. R. Co.
2094-2095	W. H. R. Co.
2096-2097	W. H. R. Co.
2098-2099	W. H. R. Co.
2100-2101	W. H. R. Co.
2102-2103	W. H. R. Co.
2104-2105	W. H. R. Co.
2106-2107	W. H. R. Co.
2108-2109	W. H. R. Co.
2110-2111	W. H. R. Co.
2112-2113	W. H. R. Co.
2114-2115	W. H. R. Co.
2116-2117	W. H. R. Co.
2118-2119	W. H. R. Co.
2120-2121	W. H. R. Co.
2122-2123	W. H. R. Co.
2124-2125	W. H. R. Co.
2126-2127	W. H. R. Co.
2128-2129	W. H. R. Co.
2130-2131	W. H. R. Co.
2132-2133	W. H. R. Co.
2134-2135	W. H. R. Co.
2136-2137	W. H. R. Co.
2138-2139	W. H. R. Co.
2140-2141	W. H. R. Co.
2142-2143	W. H. R. Co.
2144-2145	W. H. R. Co.
2146-2147	W. H. R. Co.
2148-2149	W. H. R. Co.
2150-2151	W. H. R. Co.
2152-2153	W. H. R. Co.
2154-2155	W. H. R. Co.
2156-2157	W. H. R. Co.
2158-2159	W. H. R. Co.
2160-2161	W. H. R. Co.
2162-2163	W. H. R. Co.
2164-2165	W. H. R. Co.
2166-2167	W. H. R. Co.
2168-2169	W. H. R. Co.
2170-2171	W. H. R. Co

**STATEMENT OF SIGNIFICANCE (IN ONE PARAGRAPH)**

Mrs. Thompson is daughter of Dr. B.M. Spotts, former Marshall physician

1896 - a house here

1916 - F. Scrutchfield property

## 9. MAJOR BIBLIOGRAPHICAL REFERENCES

Saline County Atlas, 1896 and 1916

## 10. GEOGRAPHICAL DATA

ACREAGE OF PROPERTY \_\_\_\_\_ QUADRANGLE NAME \_\_\_\_\_ SCALE \_\_\_\_\_

## UTM REFERENCES

**A**

ZONE	EASTING	NORTHING
1	1	1
2	2	2
3	3	3
4	4	4
5	5	5
6	6	6
7	7	7
8	8	8
9	9	9
10	10	10
11	11	11
12	12	12
13	13	13
14	14	14
15	15	15
16	16	16
17	17	17
18	18	18
19	19	19
20	20	20
21	21	21
22	22	22
23	23	23
24	24	24
25	25	25
26	26	26
27	27	27
28	28	28
29	29	29
30	30	30
31	31	31
32	32	32
33	33	33
34	34	34
35	35	35
36	36	36
37	37	37
38	38	38
39	39	39
40	40	40
41	41	41
42	42	42
43	43	43
44	44	44
45	45	45
46	46	46
47	47	47
48	48	48
49	49	49
50	50	50
51	51	51
52	52	52
53	53	53
54	54	54
55	55	55
56	56	56
57	57	57
58	58	58
59	59	59
60	60	60
61	61	61
62	62	62
63	63	63
64	64	64
65	65	65
66	66	66
67	67	67
68	68	68
69	69	69
70	70	70
71	71	71
72	72	72
73	73	73
74	74	74
75	75	75
76	76	76
77	77	77
78	78	78
79	79	79
80	80	80
81	81	81
82	82	82
83	83	83
84	84	84
85	85	85
86	86	86
87	87	87
88	88	88
89	89	89
90	90	90
91	91	91
92	92	92
93	93	93
94	94	94
95	95	95
96	96	96
97	97	97
98	98	98
99	99	99
100	100	100

**C**

ZONE	EASTING	NORTHING
1	1	1
2	2	2
3	3	3
4	4	4
5	5	5
6	6	6
7	7	7
8	8	8
9	9	9
10	10	10
11	11	11
12	12	12
13	13	13
14	14	14
15	15	15
16	16	16
17	17	17
18	18	18
19	19	19
20	20	20
21	21	21
22	22	22
23	23	23
24	24	24
25	25	25
26	26	26
27	27	27
28	28	28
29	29	29
30	30	30
31	31	31
32	32	32
33	33	33
34	34	34
35	35	35
36	36	36
37	37	37
38	38	38
39	39	39
40	40	40
41	41	41
42	42	42
43	43	43
44	44	44
45	45	45
46	46	46
47	47	47
48	48	48
49	49	49
50	50	50
51	51	51
52	52	52
53	53	53
54	54	54
55	55	55
56	56	56
57	57	57
58	58	58
59	59	59
60	60	60
61	61	61
62	62	62
6		

**B**

ZONE	EASTING	NORTHING
1	1	1
2	2	2
3	3	3
4	4	4
5	5	5
6	6	6
7	7	7
8	8	8
9	9	9
10	10	10
11	11	11
12	12	12
13	13	13
14	14	14
15	15	15
16	16	16
17	17	17
18	18	18
19	19	19
20	20	20
21	21	21
22	22	22
23	23	23
24	24	24
25	25	25
26	26	26
27	27	27
28	28	28
29	29	29
30	30	30
31	31	31
32	32	32
33	33	33
34	34	34
35	35	35
36	36	36
37	37	37
38	38	38
39	39	39
40	40	40
41	41	41
42	42	42
43	43	43
44	44	44
45	45	45
46	46	46
47	47	47
48	48	48
49	49	49
50	50	50
51	51	51
52	52	52
53	53	53
54	54	54
55	55	55
56	56	56
57	57	57
58	58	58
59	59	59
60	60	60
61	61	61
62	62	62
63	63	63
64	64	64
65	65	65
66	66	66
67	67	67
68	68	68
69	69	69
70	70	70
71	71	71
72	72	72
73	73	73
74	74	74
75	75	75
76	76	76
77	77	77
78	78	78
79	79	79
80	80	80
81	81	81
82	82	82
83	83	83
84	84	84
85	85	85
86	86	86
87	87	87
88	88	88
89	89	89
90	90	90
91	91	91
92	92	92
93	93	93
94	94	94
95	95	95
96	96	96
97	97	97
98	98	98
99	99	99
100	100	100

**D**

ZONE	EASTING	NORTHING
1	1	1
2	2	2
3	3	3
4	4	4
5	5	5
6	6	6
7	7	7
8	8	8
9	9	9
10	10	10
11	11	11
12	12	12
13	13	13
14	14	14
15	15	15
16	16	16
17	17	17
18	18	18
19	19	19
20	20	20
21	21	21
22	22	22
23	23	23
24	24	24
25	25	25
26	26	26
27	27	27
28	28	28
29	29	29
30	30	30
31	31	31
32	32	32
33	33	33
34	34	34
35	35	35
36	36	36
37	37	37
38	38	38
39	39	39
40	40	40
41	41	41
42	42	42
43	43	43
44	44	44
45	45	45
46	46	46
47	47	47
48	48	48
49	49	49
50	50	50
51	51	51
52	52	52
53	53	53
54	54	54
55	55	55
56	56	56
57	57	57
58	58	58
59	59	59
60	60	60
61	61	61
62	62	62
6		

### VERBAL BOUNDARY DESCRIPTION AND JUSTIFICATION

## 11. FORM PREPARED BY

NAME / TITLE Kristen and Lynn Morrow

**ORGANIZATION** Missouri Valley Regional Planning Commission







**DR. B. M. SPOTTS**

**Physician and  
Surgeon**

Office, Room 1 Campbell Blk.

Office Telephone 140

Residence 226 S. Odell

Residence Telephone 405

**MARSHALL, - MO.**

---

1916

SAMS 002-104

## 1. NAME

## HISTORIC

AND/OR COMMON Hartley's Duplex *not*

## 2. LOCATION

STREET & NUMBER 20 & 22 Brunswick *to west*

CITY, TOWN Marshall

VICINITY OF

STATE Missouri

CODE

COUNTY Saline

CODE 65340

## 3. CLASSIFICATION

## CATEGORY

☐ district  
☒ building(s)  
☐ structure  
☐ site  
☐ object

## OWNERSHIP

☐ public  
☒ private  
☐ both

## PUBLIC ACQUISITION

☐ in process  
☐ being considered

## STATUS

☒ occupied  
☐ unoccupied  
☐ work in progress  
**ACCESSIBLE**  
☐ yes: restricted  
☐ yes: unrestricted  
☐ no

## PRESENT USE

☐ agriculture  
☒ commercial  
☐ educational  
☐ entertainment  
☐ government  
☐ industrial  
☐ military

☐ museum  
☐ park  
☒ private residence  
☐ religious  
☐ scientific  
☐ transportation  
☐ other:

## 4. OWNER OF PROPERTY

NAME Fred Hartley

STREET &amp; NUMBER 104 N. Brunswick

CITY, TOWN Marshall

VICINITY OF

STATE Missouri

## 5. LOCATION OF LEGAL DESCRIPTION

Recorder of Deeds, Saline County courthouse, Marshall

## 6. REPRESENTATION IN EXISTING SURVEYS

TITLE DETERMINED ELIGIBLE? ☐ YES ☐ NO ☐ FEDERAL ☐ STATE ☐ COUNTY

N/A

## 7. DESCRIPTION

## CONDITION

☒ excellent  
☐ good  
☐ fair

☐ deteriorated  
☐ ruins  
☐ unexposed

## CHECK ONE

☒ unaltered  
☐ altered

## CHECK ONE

☒ original site  
☐ moved

date

## DESCRIBE THE PRESENT AND ORIGINAL (IF KNOWN) PHYSICAL APPEARANCE

replaced two story frame house that burned  
 neo-Colonial, red, used-brick duplex built in 1981  
 lot falls off sharply to the east.

8. SIGNIFICANCE

PERIOD	AREAS OF SIGNIFICANCE - CHECK AND JUSTIFY BELOW			
<input type="checkbox"/> prehistoric	<input type="checkbox"/> archeology - prehistoric	<input type="checkbox"/> community planning	<input type="checkbox"/> landscape architecture	<input type="checkbox"/> religion
<input type="checkbox"/> 1400-1499	<input type="checkbox"/> archeology - historic	<input type="checkbox"/> conservation	<input type="checkbox"/> law	<input type="checkbox"/> science
<input type="checkbox"/> 1500-1599	<input type="checkbox"/> agriculture	<input type="checkbox"/> economics	<input type="checkbox"/> literature	<input type="checkbox"/> sculpture
<input type="checkbox"/> 1600-1699	<input type="checkbox"/> architecture	<input type="checkbox"/> education	<input type="checkbox"/> military	<input type="checkbox"/> social /
<input type="checkbox"/> 1700-1799	<input type="checkbox"/> art	<input type="checkbox"/> engineering	<input type="checkbox"/> music	<input type="checkbox"/> humanitarian
<input type="checkbox"/> 1800-1899	<input type="checkbox"/> commerce	<input type="checkbox"/> exploration/settlement	<input type="checkbox"/> philosophy	<input type="checkbox"/> theater
<input type="checkbox"/> 1900 -	<input type="checkbox"/> communications	<input type="checkbox"/> industry	<input type="checkbox"/> politics/government	<input type="checkbox"/> transportation
		<input type="checkbox"/> invention		<input type="checkbox"/> other (specify)

SPECIFIC DATES	c. 1981	BUILDER/ARCHITECT	Collins contractors
----------------	---------	-------------------	---------------------

STATEMENT OF SIGNIFICANCE (IN ONE PARAGRAPH)

"Frog" Doughty is recommended informant for old house, duplex constructed by a Marshall business, Collins contractors

1916 - Mrs. L.B. Uze11 property

9. MAJOR BIBLIOGRAPHICAL REFERENCES

Saline County Atlas, 1916

10. GEOGRAPHICAL DATA

ACREAGE OF PROPERTY	QUADRANGLE NAME	SCALE																																							
UTM REFERENCES																																									
A	<table><tr><td></td><td></td><td></td><td></td><td></td><td></td><td></td><td></td><td></td><td></td></tr><tr><td>ZONE</td><td>EASTING</td><td colspan="6"></td><td>NORTHING</td></tr></table>											ZONE	EASTING							NORTHING	B	<table><tr><td></td><td></td><td></td><td></td><td></td><td></td><td></td><td></td><td></td><td></td></tr><tr><td>ZONE</td><td>EASTING</td><td colspan="6"></td><td>NORTHING</td></tr></table>											ZONE	EASTING							NORTHING
ZONE	EASTING							NORTHING																																	
ZONE	EASTING							NORTHING																																	
C	<table><tr><td></td><td></td><td></td><td></td><td></td><td></td><td></td><td></td><td></td><td></td></tr><tr><td>ZONE</td><td>EASTING</td><td colspan="6"></td><td>NORTHING</td></tr></table>											ZONE	EASTING							NORTHING	D	<table><tr><td></td><td></td><td></td><td></td><td></td><td></td><td></td><td></td><td></td><td></td></tr><tr><td>ZONE</td><td>EASTING</td><td colspan="6"></td><td>NORTHING</td></tr></table>											ZONE	EASTING							NORTHING
ZONE	EASTING							NORTHING																																	
ZONE	EASTING							NORTHING																																	

VERBAL BOUNDARY DESCRIPTION AND JUSTIFICATION

11. FORM PREPARED BY

NAME / TITLE	Kristen and Lynn Morrow
ORGANIZATION	Missouri Valley Regional Planning Commission
DATE	11/22/83





SAAS 002-105

## 1. NAME

## HISTORIC

AND/OR COMMON R. Bruce Blalock

## 2. LOCATION

STREET &amp; NUMBER 24. S. Brunswick

CITY, TOWN Marshall VICINITY OF

STATE Missouri CODE COUNTY Saline CODE 65340

## 3. CLASSIFICATION

CATEGORY	OWNERSHIP	STATUS	PRESENT USE
<input type="checkbox"/> district	<input type="checkbox"/> public	<input checked="" type="checkbox"/> occupied	<input type="checkbox"/> agriculture
<input checked="" type="checkbox"/> building(s)	<input checked="" type="checkbox"/> private	<input type="checkbox"/> unoccupied	<input type="checkbox"/> commercial
<input type="checkbox"/> structure	<input type="checkbox"/> both	<input type="checkbox"/> work in progress	<input type="checkbox"/> educational
<input type="checkbox"/> site	PUBLIC ACQUISITION	ACCESSIBLE	<input checked="" type="checkbox"/> private residence
<input type="checkbox"/> object	<input type="checkbox"/> in process	<input type="checkbox"/> yes: restricted	<input type="checkbox"/> entertainment
	<input type="checkbox"/> being considered	<input type="checkbox"/> yes: unrestricted	<input type="checkbox"/> government
		<input type="checkbox"/> no	<input type="checkbox"/> industrial
			<input type="checkbox"/> military
			<input type="checkbox"/> other:

## 4. OWNER OF PROPERTY

NAME Fred Hartley

STREET &amp; NUMBER 104 N. Brunswick

CITY, TOWN Marshall VICINITY OF STATE Missouri

## 5. LOCATION OF LEGAL DESCRIPTION

Recorder of Deeds, Saline County courthouse, Marshall

## 6. REPRESENTATION IN EXISTING SURVEYS

TITLE DETERMINED ELIGIBLE? YES NO FEDERAL STATE COUNTY L

N/A

## 7. DESCRIPTION

CONDITION		CHECK ONE	CHECK ONE
<input checked="" type="checkbox"/> excellent	<input type="checkbox"/> deteriorated	<input type="checkbox"/> unaltered	<input checked="" type="checkbox"/> original site
<input type="checkbox"/> good	<input type="checkbox"/> ruins	<input checked="" type="checkbox"/> altered	<input type="checkbox"/> moved
<input type="checkbox"/> fair	<input type="checkbox"/> unexposed		date

## DESCRIBE THE PRESENT AND ORIGINAL (IF KNOWN) PHYSICAL APPEARANCE

rental house; property falls off sharply to the east

030  
 00  
 C. 1905  
 10000  
 1-1  
 100  
 21  
 20  
 6-2 50  
 6-3  
 21  
 6-2  
 21

8. SIGNIFICANCE

PERIOD	AREAS OF SIGNIFICANCE - CHECK AND JUSTIFY BELOW			
<input type="checkbox"/> prehistoric	<input type="checkbox"/> archeology - prehistoric	<input type="checkbox"/> community planning	<input type="checkbox"/> landscape architecture	<input type="checkbox"/> religion
<input type="checkbox"/> 1400-1499	<input type="checkbox"/> archeology - historic	<input type="checkbox"/> conservation	<input type="checkbox"/> law	<input type="checkbox"/> science
<input type="checkbox"/> 1500-1599	<input type="checkbox"/> agriculture	<input type="checkbox"/> economics	<input type="checkbox"/> literature	<input type="checkbox"/> sculpture
<input type="checkbox"/> 1600-1699	<input type="checkbox"/> architecture	<input type="checkbox"/> education	<input type="checkbox"/> military	<input type="checkbox"/> social /
<input type="checkbox"/> 1700-1799	<input type="checkbox"/> art	<input type="checkbox"/> engineering	<input type="checkbox"/> music	<input type="checkbox"/> humanitarian
<input type="checkbox"/> 1800-1899	<input type="checkbox"/> commerce	<input type="checkbox"/> exploration/settlement	<input type="checkbox"/> philosophy	<input type="checkbox"/> theater
<input checked="" type="checkbox"/> 1900 -	<input type="checkbox"/> communications	<input type="checkbox"/> industry	<input type="checkbox"/> politics/government	<input type="checkbox"/> transportation
		<input type="checkbox"/> invention		<input type="checkbox"/> other (specify)

SPECIFIC DATES	BUILDER/ARCHITECT
----------------	-------------------

STATEMENT OF SIGNIFICANCE (IN ONE PARAGRAPH)

Blaylock Works AT Fitzgibbon's Hospital. His father is Dr. Robert W. Blaylock of 526 E. Eastwood

1896 - vacant site  
1916 - W. Harris property

9. MAJOR BIBLIOGRAPHICAL REFERENCES

Saline County Atlas 1896 and 1916

10. GEOGRAPHICAL DATA

ACREAGE OF PROPERTY	QUADRANGLE NAME	SCALE	
UTM REFERENCES			
A	ZONE EASTING NORTHING	B	ZONE EASTING NORTHING
C	ZONE EASTING NORTHING	D	ZONE EASTING NORTHING

VERBAL BOUNDARY DESCRIPTION AND JUSTIFICATION

11. FORM PREPARED BY

NAME / TITLE	Kristen and Lynn Morrow
ORGANIZATION	Missouri Valley Regional Planning Commission
DATE	7/83



SAH 002-106

## 1. NAME

HISTORIC Wells Apartments  
AND/OR COMMON Odum Apartments

## 2. LOCATION

STREET &amp; NUMBER 25 S. Brunswick

CITY, TOWN Marshall

VICINITY OF

STATE Missouri

CODE

COUNTY Saline

CODE 65340

## 3. CLASSIFICATION

CATEGORY	OWNERSHIP	STATUS	PRESENT USE	
<input type="checkbox"/> district	<input type="checkbox"/> public	<input checked="" type="checkbox"/> occupied	<input type="checkbox"/> agriculture	<input type="checkbox"/> museum
<input checked="" type="checkbox"/> building(s)	<input checked="" type="checkbox"/> private	<input type="checkbox"/> unoccupied	<input checked="" type="checkbox"/> commercial	<input type="checkbox"/> park
<input type="checkbox"/> structure	<input type="checkbox"/> both	<input type="checkbox"/> work in progress	<input type="checkbox"/> educational	<input checked="" type="checkbox"/> private residence
<input type="checkbox"/> site	PUBLIC ACQUISITION	ACCESSIBLE	<input type="checkbox"/> entertainment	<input type="checkbox"/> religious
<input type="checkbox"/> object	<input type="checkbox"/> in process	<input type="checkbox"/> yes: restricted	<input type="checkbox"/> government	<input type="checkbox"/> scientific
	<input type="checkbox"/> being considered	<input type="checkbox"/> yes: unrestricted	<input type="checkbox"/> industrial	<input type="checkbox"/> transportation
		<input type="checkbox"/> no	<input type="checkbox"/> military	<input type="checkbox"/> other: _____

## 4. OWNER OF PROPERTY

NAME William H. Odum

STREET &amp; NUMBER 411 E. Rea

CITY, TOWN Marshall

VICINITY OF

STATE Missouri

## 5. LOCATION OF LEGAL DESCRIPTION

Recorder of Deeds, Saline County courthouse, Marshall

## 6. REPRESENTATION IN EXISTING SURVEYS

TITLE DETERMINED ELIGIBLE? YES NO FEDERAL STATE COUNTY

N/A

## 7. DESCRIPTION

CONDITION		CHECK ONE	CHECK ONE	
<input checked="" type="checkbox"/> excellent	<input type="checkbox"/> deteriorated	<input type="checkbox"/> unaltered	<input checked="" type="checkbox"/> original site	
<input type="checkbox"/> good	<input type="checkbox"/> ruins	<input type="checkbox"/> altered	<input type="checkbox"/> moved	date _____
<input type="checkbox"/> fair	<input type="checkbox"/> unexposed			

## DESCRIBE THE PRESENT AND ORIGINAL (IF KNOWN) PHYSICAL APPEARANCE

118 brick, two story, four unit apts. with full basement  
230 a very solid construction  
53 is located in the former back yard of the Orear house facing North St.  
top front roof facade remodeled

1930  
2  
110  
30  
0-00  
FT RPH  
9762  
51  
50  
R



## 2. SIGNIFICANCE

**PERIOD**

**AREAS OF SIGNIFICANCE - CHECK AND JUSTIFY BELOW**

<input type="checkbox"/> prehistoric	<input type="checkbox"/> archaeology-prehistoric	<input type="checkbox"/> community planning	<input type="checkbox"/> landscape architecture	<input type="checkbox"/> religion
<input type="checkbox"/> 1400-1499	<input type="checkbox"/> archaeology-historic	<input type="checkbox"/> conservation	<input type="checkbox"/> law	<input type="checkbox"/> science
<input type="checkbox"/> 1500-1599	<input type="checkbox"/> agriculture	<input type="checkbox"/> economics	<input type="checkbox"/> literature	<input type="checkbox"/> sculpture
<input type="checkbox"/> 1600-1699	<input type="checkbox"/> architecture	<input type="checkbox"/> education	<input type="checkbox"/> military	<input type="checkbox"/> social /
<input type="checkbox"/> 1700-1799	<input type="checkbox"/> art	<input type="checkbox"/> engineering	<input type="checkbox"/> music	<input type="checkbox"/> humanitarian
<input type="checkbox"/> 1800-1899	<input type="checkbox"/> commerce	<input type="checkbox"/> exploration/settlement	<input type="checkbox"/> philosophy	<input type="checkbox"/> theater
<input checked="" type="checkbox"/> 1900 -	<input type="checkbox"/> communications	<input type="checkbox"/> industry	<input type="checkbox"/> politics/government	<input type="checkbox"/> transportation
		<input type="checkbox"/> invention		<input type="checkbox"/> other (specify)

**SPECIFIC DATES**

c. 1930

**BUILDER / ARCHITECT**

**STATEMENT OF SIGNIFICANCE (IN ONE PARAGRAPH)**

construction by Groschel ?  
Odum bought the building about 8 years ago  
this is one of Marshall's first 4 apartment buildings which served the town until new ones  
were built during the 1960's

1916 - B.J. Orear property


## 9. MAJOR BIBLIOGRAPHICAL REFERENCES


Saline County Atlas, 1916


## 10. GEOGRAPHICAL DATA


ACREAGE OF PROPERTY \_\_\_\_\_ QUADRANGLE NAME \_\_\_\_\_ SCALE \_\_\_\_\_

## UTM REFERENCES

**A**  **ZONE** **EASTING** **NORTHING**

**C** 

**B**  **ZONE** **EASTING** **NORTHING**

**D** 

**VERBAL BOUNDARY DESCRIPTION AND JUSTIFICATION**

## II. FORM PREPARED BY

NAME / TITLE

## ORGANIZATION

 ESS

DATE \_\_\_\_\_



SAAS002-107

## 1. NAME

HISTORIC

AND/OR COMMON

Mrs. W. M. Huston

## 2. LOCATION

STREET &amp; NUMBER 29 S. Brunswick

CITY, TOWN Marshall

VICINITY OF

STATE Missouri

CODE

COUNTY Saline

CODE 65340

## 3. CLASSIFICATION

CATEGORY

☐ district☒ building(s)☐ structure☐ site☐ object

OWNERSHIP

☐ public☒ private☐ both

PUBLIC ACQUISITION

☐ in process☐ being considered

STATUS

☒ occupied☐ unoccupied☐ work in progress

ACCESSIBLE

☐ yes: restricted☐ yes: unrestricted☐ no

PRESENT USE

☐ agriculture☐ commercial☐ educational☐ entertainment☐ government☐ industrial☐ military☐ museum☐ park☒ private residence☐ religious☐ scientific☐ transportation☐ other:

## 4. OWNER OF PROPERTY

NAME Mrs. W.M. Huston

STREET &amp; NUMBER 29 S. Brunswick

CITY, TOWN Marshall

VICINITY OF

STATE Missouri

## 5. LOCATION OF LEGAL DESCRIPTION

Recorder of Deeds, Saline County courthouse, Marshall

## 6. REPRESENTATION IN EXISTING SURVEYS

TITLE DETERMINED ELIGIBLE? YES NO FEDERAL STATE COUNTY

N/A

## 7. DESCRIPTION

CONDITION

☒ excellent☐ good☐ fair☐ deteriorated☐ ruins☐ unexposed

CHECK ONE

☐ unaltered☐ altered

CHECK ONE

☒ original site☐ moved

date

DESCRIBE THE PRESENT AND ORIGINAL (IF KNOWN) PHYSICAL APPEARANCE

brown brick ranch style located in former back yard of former Armentraut property

8. SIGNIFICANCE

PERIOD	AREAS OF SIGNIFICANCE - CHECK AND JUSTIFY BELOW			
<input type="checkbox"/> prehistoric	<input type="checkbox"/> archeology - prehistoric	<input type="checkbox"/> community planning	<input type="checkbox"/> landscape architecture	<input type="checkbox"/> religion
<input type="checkbox"/> 1400-1499	<input type="checkbox"/> archeology - historic	<input type="checkbox"/> conservation	<input type="checkbox"/> law	<input type="checkbox"/> science
<input type="checkbox"/> 1500-1599	<input type="checkbox"/> agriculture	<input type="checkbox"/> economics	<input type="checkbox"/> literature	<input type="checkbox"/> sculpture
<input type="checkbox"/> 1600-1699	<input type="checkbox"/> architecture	<input type="checkbox"/> education	<input type="checkbox"/> military	<input type="checkbox"/> social /
<input type="checkbox"/> 1700-1799	<input type="checkbox"/> art	<input type="checkbox"/> engineering	<input type="checkbox"/> music	<input type="checkbox"/> humanitarian
<input type="checkbox"/> 1800-1899	<input type="checkbox"/> commerce	<input type="checkbox"/> exploration/settlement	<input type="checkbox"/> philosophy	<input type="checkbox"/> theater
<input checked="" type="checkbox"/> 1900 -	<input type="checkbox"/> communications	<input type="checkbox"/> industry	<input type="checkbox"/> politics/government	<input type="checkbox"/> transportation
		<input type="checkbox"/> invention		<input type="checkbox"/> other (specify)

SPECIFIC DATES 1960 BUILDER/ARCHITECT

STATEMENT OF SIGNIFICANCE (IN ONE PARAGRAPH)

1916 - P.C. Armentraut property

9. MAJOR BIBLIOGRAPHICAL REFERENCES

Saline County Atlas, 1916

10. GEOGRAPHICAL DATA

ACREAGE OF PROPERTY	QUADRANGLE NAME	SCALE																																									
UTM REFERENCES																																											
A	<table><tr><td> </td><td> </td><td> </td><td> </td><td> </td><td> </td><td> </td><td> </td><td> </td><td> </td></tr><tr><td>ZONE</td><td>EASTING</td><td colspan="4"></td><td>NORTHING</td><td colspan="3"></td></tr></table>											ZONE	EASTING					NORTHING				B	<table><tr><td> </td><td> </td><td> </td><td> </td><td> </td><td> </td><td> </td><td> </td><td> </td><td> </td></tr><tr><td>ZONE</td><td>EASTING</td><td colspan="4"></td><td>NORTHING</td><td colspan="3"></td></tr></table>											ZONE	EASTING					NORTHING			
ZONE	EASTING					NORTHING																																					
ZONE	EASTING					NORTHING																																					
C	<table><tr><td> </td><td> </td><td> </td><td> </td><td> </td><td> </td><td> </td><td> </td><td> </td><td> </td></tr><tr><td>ZONE</td><td>EASTING</td><td colspan="4"></td><td>NORTHING</td><td colspan="3"></td></tr></table>											ZONE	EASTING					NORTHING				D	<table><tr><td> </td><td> </td><td> </td><td> </td><td> </td><td> </td><td> </td><td> </td><td> </td><td> </td></tr><tr><td>ZONE</td><td>EASTING</td><td colspan="4"></td><td>NORTHING</td><td colspan="3"></td></tr></table>											ZONE	EASTING					NORTHING			
ZONE	EASTING					NORTHING																																					
ZONE	EASTING					NORTHING																																					

VERBAL BOUNDARY DESCRIPTION AND JUSTIFICATION

11. FORM PREPARED BY

NAME / TITLE Kristen and Lynn Morrow  
ORGANIZATION Missouri Valley Regional Planning Commission





<b>NAME</b>		SA-AS-002 02	
<b>HISTORIC</b>	Missouri Valley Stores		
<b>ID/OR COMMON</b>	Amio Inc.		
<b>LOCATION</b>			
<b>STREET &amp; NUMBER</b>	W. Court		
<b>CITY, TOWN</b>	Marshall	<b>VICINITY OF</b>	
<b>STATE</b>	Missouri	<b>COUNTY</b>	Saline
<b>CODE</b>		<b>CODE</b>	65340
<b>CLASSIFICATION</b>			
<b>CATEGORY</b>	<b>OWNERSHIP</b>	<b>STATUS</b>	<b>PRESENT USE</b>
<input type="checkbox"/> district	<input type="checkbox"/> public	<input checked="" type="checkbox"/> occupied	<input type="checkbox"/> agriculture
<input checked="" type="checkbox"/> building(s)	<input checked="" type="checkbox"/> private	<input type="checkbox"/> unoccupied	<input checked="" type="checkbox"/> commercial
<input type="checkbox"/> structure	<input type="checkbox"/> both	<input type="checkbox"/> work in progress	<input type="checkbox"/> educational
<input type="checkbox"/> site	<b>PUBLIC ACQUISITION</b>	<b>ACCESSIBLE</b>	<input type="checkbox"/> entertainment
<input type="checkbox"/> object	<input type="checkbox"/> in process	<input type="checkbox"/> yes: restricted	<input type="checkbox"/> government
	<input type="checkbox"/> being considered	<input type="checkbox"/> yes: unrestricted	<input type="checkbox"/> industrial
		<input type="checkbox"/> no	<input type="checkbox"/> military
			<input type="checkbox"/> museum
			<input type="checkbox"/> park
			<input type="checkbox"/> private residence
			<input type="checkbox"/> religious
			<input type="checkbox"/> scientific
			<input type="checkbox"/> transportation
			<input type="checkbox"/> other:
<b>OWNER OF PROPERTY</b>			
<b>NAME</b>	C.T. Jacobi		
<b>STREET &amp; NUMBER</b>	Rt. 2		
<b>CITY, TOWN</b>	Marshall	<b>VICINITY OF</b>	
<b>STATE</b>	Missouri	<b>COUNTY</b>	Saline

**LOCATION OF LEGAL DESCRIPTION**

Recorder of Deeds, Saline County courthouse, Marshall

**REPRESENTATION IN EXISTING SURVEYS**

<b>FILE</b>	<b>DETERMINED ELIGIBLE?</b>	<input type="checkbox"/> YES	<input type="checkbox"/> NO	<input type="checkbox"/> FEDERAL	<input type="checkbox"/> STATE	<input type="checkbox"/> COUNTY	<input type="checkbox"/> LOCAL
-------------	-----------------------------	------------------------------	-----------------------------	----------------------------------	--------------------------------	---------------------------------	--------------------------------

N/A

**DESCRIPTION**

<b>CONDITION</b>	<b>CHECK ONE</b>	<b>CHECK ONE</b>	
<input type="checkbox"/> excellent	<input type="checkbox"/> deteriorated	<input checked="" type="checkbox"/> original site	date _____
<input checked="" type="checkbox"/> good	<input type="checkbox"/> ruins	<input type="checkbox"/> moved	
<input type="checkbox"/> fair	<input type="checkbox"/> unexposed		

**DESCRIBE THE PRESENT AND ORIGINAL (IF KNOWN) PHYSICAL APPEARANCE**

- the two west upper story windows one bricked in; the others are boarded.
- 050 east side, a door and window is bricked in, and a large section of the upper wall has  
 69 been bricked upward.

2  
 110  
 20 30

F4

97

01

K

## SIGNIFICANCE

### PERIOD

☐ prehistoric  
☐ 1400-1499  
☐ 1500-1599  
☐ 1600-1699  
☐ 1700-1799  
☐ 1800-1899  
☐ 1900 -

### AREAS OF SIGNIFICANCE - CHECK AND JUSTIFY BELOW

☐ archeology - prehistoric  
☐ archeology - historic  
☐ agriculture  
☐ architecture  
☐ art  
☒ commerce  
☐ communications

☐ community planning  
☐ conservation  
☐ economics  
☐ education  
☐ engineering  
☐ exploration/settlement  
☐ industry  
☐ invention

☐ landscape architecture  
☐ law  
☐ literature  
☐ military  
☐ music  
☐ philosophy  
☐ politics/government

☐ religion  
☐ science  
☐ sculpture  
☐ social /  
humanitarian  
☐ theater  
☐ transportation  
☐ other (specify)

### SPECIFIC DATES

### BUILDER/ARCHITECT

### STATEMENT OF SIGNIFICANCE (IN ONE PARAGRAPH)

Present business is in infra-red drying systems

### Sanborn

1883 - site vacant  
1889 - site was a Chinese laundry, restaurant and baths  
1894 - " " , vacant and barber  
1900 - was part of N.Y. Racket Dept. store.  
1910 - " " " "  
1929 - was part of Missouri Valley stores

## 9. MAJOR BIBLIOGRAPHICAL REFERENCES

Sanborn maps

## 10. GEOGRAPHICAL DATA

ACREAGE OF PROPERTY \_\_\_\_\_ QUADRANGLE NAME \_\_\_\_\_ SCALE \_\_\_\_\_

### UTM REFERENCES

A 

--	--	--	--	--	--	--	--	--	--

  
ZONE EASTING NORTHING

B 

--	--	--	--	--	--	--	--	--	--

  
ZONE EASTING NORTHING

C 

--	--	--	--	--	--	--	--	--	--

D 

--	--	--	--	--	--	--	--	--	--

### VERBAL BOUNDARY DESCRIPTION AND JUSTIFICATION

## 11. FORM PREPARED BY

NAME / TITLE Kristen and Lynn Morrow

ORGANIZATION Missouri Valley Regional Planning Commission

DATE 11/02







NAME SA AS-002-109

STORIC Marshall Messenger

D/OR COMMON not

LOCATION interior

REET & NUMBER 160 W. Court

Y, TOWN Marshall VICINITY OF \_\_\_\_\_

ATE Missouri CODE \_\_\_\_\_ COUNTY Saline CODE 65340

## CLASSIFICATION

REGORY	OWNERSHIP	STATUS	PRESENT USE	
<input type="checkbox"/> district	<input type="checkbox"/> public	<input checked="" type="checkbox"/> occupied	<input type="checkbox"/> agriculture	<input type="checkbox"/> museum
<input checked="" type="checkbox"/> building(s)	<input checked="" type="checkbox"/> private	<input type="checkbox"/> unoccupied	<input checked="" type="checkbox"/> commercial	<input type="checkbox"/> park
<input type="checkbox"/> structure	<input type="checkbox"/> both	<input type="checkbox"/> work in progress	<input type="checkbox"/> educational	<input type="checkbox"/> private residence
<input type="checkbox"/> site	PUBLIC ACQUISITION	ACCESSIBLE	<input type="checkbox"/> entertainment	<input type="checkbox"/> religious
<input type="checkbox"/> object	<input type="checkbox"/> in process	<input type="checkbox"/> yes: restricted	<input type="checkbox"/> government	<input type="checkbox"/> scientific
	<input type="checkbox"/> being considered	<input type="checkbox"/> yes: unrestricted	<input type="checkbox"/> industrial	<input type="checkbox"/> transportation
		<input type="checkbox"/> no	<input type="checkbox"/> military	<input type="checkbox"/> other: _____

## OWNER OF PROPERTY

ME Charles Cooper

REET & NUMBER 746 E. Eastwood

Y, TOWN Marshall VICINITY OF \_\_\_\_\_ STATE Missouri

## LOCATION OF LEGAL DESCRIPTION

Recorder of Deeds, Saline County courthouse, Marshall

## REPRESENTATION IN EXISTING SURVEYS

LE \_\_\_\_\_ DETERMINED ELEGIBLE? \_\_\_\_\_ YES \_\_\_\_\_ NO \_\_\_\_\_ FEDERAL \_\_\_\_\_ STATE \_\_\_\_\_ COUNTY \_\_\_\_\_ LOCAL \_\_\_\_\_

N/A

## DESCRIPTION

DITION		CHECK ONE	CHECK ONE	
<input type="checkbox"/> excellent	<input type="checkbox"/> deteriorated	<input checked="" type="checkbox"/> unaltered	<input checked="" type="checkbox"/> original site	
<input checked="" type="checkbox"/> good	<input type="checkbox"/> ruins	<input type="checkbox"/> altered	<input type="checkbox"/> moved	date _____
<input type="checkbox"/> fair	<input type="checkbox"/> unexposed			

CRIBE THE PRESENT AND ORIGINAL (IF KNOWN) PHYSICAL APPEARANCE

DATE 11/83



NAME		SA-A2-001110	
STORY		Joan's Drive In	
D/OR COMMON		Joan Murphy Cafe and Murphy's Liquor	
LOCATION			
STREET & NUMBER		164 W. Court	
CITY, TOWN		Marshall	
STATE		Missouri	
COUNTY		Saline	
CODE		65340	

CLASSIFICATION			
CATEGORY <input type="checkbox"/> district <input checked="" type="checkbox"/> building(s) <input type="checkbox"/> structure <input type="checkbox"/> site <input type="checkbox"/> object	OWNERSHIP <input type="checkbox"/> public <input checked="" type="checkbox"/> private <input type="checkbox"/> both PUBLIC ACQUISITION <input type="checkbox"/> in process <input type="checkbox"/> being considered	STATUS <input checked="" type="checkbox"/> occupied <input type="checkbox"/> unoccupied <input type="checkbox"/> work in progress ACCESSIBLE <input type="checkbox"/> yes: restricted <input type="checkbox"/> yes: unrestricted <input type="checkbox"/> no	PRESENT USE <input type="checkbox"/> agriculture <input checked="" type="checkbox"/> commercial <input type="checkbox"/> educational <input type="checkbox"/> entertainment <input type="checkbox"/> government <input type="checkbox"/> industrial <input type="checkbox"/> military <input type="checkbox"/> museum <input type="checkbox"/> park <input type="checkbox"/> private residence <input type="checkbox"/> religious <input type="checkbox"/> scientific <input type="checkbox"/> transportation <input type="checkbox"/> other:

OWNER OF PROPERTY			
NAME Elmer Murphy			
STREET & NUMBER Rt 4			
CITY, TOWN		Marshall	
VICINITY OF		STATE Missouri	
LOCATION OF LEGAL DESCRIPTION			

Recorder of Deeds, Saline County courthouse, Marshall

REPRESENTATION IN EXISTING SURVEYS			
LE DETERMINED ELIGIBLE?	YES NO	FEDERAL STATE COUNTY LOCAL	

N/A

DESCRIPTION			
CONDITION <input type="checkbox"/> excellent <input checked="" type="checkbox"/> good <input type="checkbox"/> fair	<input type="checkbox"/> deteriorated <input type="checkbox"/> ruins <input type="checkbox"/> unexposed	CHECK ONE <input type="checkbox"/> unaltered <input checked="" type="checkbox"/> altered	CHECK ONE <input checked="" type="checkbox"/> original site <input type="checkbox"/> moved date

CRIBE THE PRESENT AND ORIGINAL (IF KNOWN) PHYSICAL APPEARANCE

art moderne horizontal neao banding and neon "Joan's Drive-In"

the west side was extended in 1960s and replaced a tin building; the rear building is stucco.

1930  
1940  
1960

1920  
1911

1940

c. 1960

Brewer, Frank



# SIGNIFICANCE

PERIOD	AREAS OF SIGNIFICANCE - CHECK AND JUSTIFY BELOW			
<input type="checkbox"/> prehistoric	<input type="checkbox"/> archeology - prehistoric	<input type="checkbox"/> community planning	<input type="checkbox"/> landscape architecture	<input type="checkbox"/> religion
<input type="checkbox"/> 1400-1499	<input type="checkbox"/> archeology - historic	<input type="checkbox"/> conservation	<input type="checkbox"/> law	<input type="checkbox"/> science
<input type="checkbox"/> 1500-1599	<input type="checkbox"/> agriculture	<input type="checkbox"/> economics	<input type="checkbox"/> literature	<input type="checkbox"/> sculpture
<input type="checkbox"/> 1600-1699	<input type="checkbox"/> architecture	<input type="checkbox"/> education	<input type="checkbox"/> military	<input type="checkbox"/> social /
<input type="checkbox"/> 1700-1799	<input type="checkbox"/> art	<input type="checkbox"/> engineering	<input type="checkbox"/> music	<input type="checkbox"/> humanitarian
<input type="checkbox"/> 1800-1899	<input checked="" type="checkbox"/> commerce	<input type="checkbox"/> exploration/settlement	<input type="checkbox"/> philosophy	<input type="checkbox"/> theater
<input checked="" type="checkbox"/> 1900 -	<input type="checkbox"/> communications	<input type="checkbox"/> industry	<input type="checkbox"/> politics/government	<input type="checkbox"/> transportation
		<input type="checkbox"/> invention		<input type="checkbox"/> other (specify)

SPECIFIC DATES 1940 BUILDER/ARCHITECT Frank Brown, Sr.

## STATEMENT OF SIGNIFICANCE (IN ONE PARAGRAPH)

this is Marshall's first fast food drive-in  
there was formerly a Hudson Oil Station and a greyhound bus stop here.  
the cafe and liquor store have switched places.  
Mrs. Frank Brown is a recommended informant.

### Sanborn

1883 - mechanics hotel site  
1889 - " " "  
1894 - vacant building  
1900 - a 2nd hand store  
1910 - plumbing and heating  
1929 - vacancy and a junk store

## 9. MAJOR BIBLIOGRAPHICAL REFERENCES

Sanborn maps

## 10. GEOGRAPHICAL DATA

ACREAGE OF PROPERTY \_\_\_\_\_ QUADRANGLE NAME \_\_\_\_\_ SCALE \_\_\_\_\_

### UTM REFERENCES

A 

<input type="text"/>	<input type="text"/>	<input type="text"/>	<input type="text"/>	<input type="text"/>	<input type="text"/>	<input type="text"/>	<input type="text"/>
ZONE	EASTING					NORTHING	

B 

<input type="text"/>	<input type="text"/>	<input type="text"/>	<input type="text"/>	<input type="text"/>	<input type="text"/>	<input type="text"/>	<input type="text"/>
ZONE	EASTING					NORTHING	

C 

<input type="text"/>	<input type="text"/>	<input type="text"/>	<input type="text"/>	<input type="text"/>	<input type="text"/>	<input type="text"/>	<input type="text"/>
ZONE	EASTING					NORTHING	

D 

<input type="text"/>	<input type="text"/>	<input type="text"/>	<input type="text"/>	<input type="text"/>	<input type="text"/>	<input type="text"/>	<input type="text"/>
ZONE	EASTING					NORTHING	

### VERBAL BOUNDARY DESCRIPTION AND JUSTIFICATION

## 11. FORM PREPARED BY

NAME / TITLE Kristen and Lynn Morrow  
ORGANIZATION Missouri Valley Regional Planning Commission  
DATE 11/83



**NAME** S.A. H. Jones III

**STORIC**

**D/OR COMMON** Edward D. Jones and Company

**LOCATION**

**REET & NUMBER** 170 W. Court

**Y, TOWN** Marshall **VICINITY OF**

**ATE** Missouri **code** 65340 **COUNTY** Saline **code** 65340

**CLASSIFICATION**

<b>CATEGORY</b>	<b>OWNERSHIP</b>	<b>STATUS</b>	<b>PRESENT USE</b>
<input type="checkbox"/> district	<input type="checkbox"/> public	<input checked="" type="checkbox"/> occupied	<input type="checkbox"/> agriculture
<input checked="" type="checkbox"/> building(s)	<input checked="" type="checkbox"/> private	<input type="checkbox"/> unoccupied	<input checked="" type="checkbox"/> commercial
<input type="checkbox"/> structure	<input type="checkbox"/> both	<input type="checkbox"/> work in progress	<input type="checkbox"/> educational
<input type="checkbox"/> site	<b>PUBLIC ACQUISITION</b>	<b>ACCESSIBLE</b>	<input type="checkbox"/> entertainment
<input type="checkbox"/> object	<input type="checkbox"/> in process	<input type="checkbox"/> yes: restricted	<input type="checkbox"/> government
	<input type="checkbox"/> being considered	<input type="checkbox"/> yes: unrestricted	<input type="checkbox"/> industrial
		<input type="checkbox"/> no	<input type="checkbox"/> military
			<input type="checkbox"/> museum
			<input type="checkbox"/> park
			<input type="checkbox"/> private residence
			<input type="checkbox"/> religious
			<input type="checkbox"/> scientific
			<input type="checkbox"/> transportation
			<input type="checkbox"/> other: _____

**OWNER OF PROPERTY**

**AE** Elmer Murphy

**REET & NUMBER** Rt. 4

**Y, TOWN** Marshall **VICINITY OF** **STATE** Missouri

**LOCATION OF LEGAL DESCRIPTION**

Recorder of Deeds, Saline County courthouse, Marshall

**REPRESENTATION IN EXISTING SURVEYS**

**LE** **DETERMINED ELIGIBLE?** ☐ YES ☐ NO ☐ FEDERAL ☐ STATE ☐ COUNTY ☐ LOCAL

N/A

**DESCRIPTION**

<b>DITION</b>	<b>CHECK ONE</b>	<b>CHECK ONE</b>
<input type="checkbox"/> excellent	<input type="checkbox"/> deteriorated	<input checked="" type="checkbox"/> original site
<input checked="" type="checkbox"/> good	<input type="checkbox"/> ruins	<input type="checkbox"/> moved
<input type="checkbox"/> fair	<input type="checkbox"/> unexposed	<b>date</b> _____

**CRIBE THE PRESENT AND ORIGINAL (IF KNOWN) PHYSICAL APPEARANCE**

Brown, Frank Sr  
the building is constructed of tile block with a brick facade.

OSD  
64  
C. 1925  
CR  
30  
30  
FR FR  
99  
01  
RL

## 7. SIGNIFICANCE

### PERIOD

☐ prehistoric  
☐ 1400-1499  
☐ 1500-1599  
☐ 1600-1699  
☐ 1700-1799  
☐ 1800-1899  
☒ 1900 -

### AREAS OF SIGNIFICANCE - CHECK AND JUSTIFY BELOW

☐ prehistory-prehistoric  
☐ archeology-historic  
☐ agriculture  
☐ architecture  
☐ art  
☒ commerce  
☐ communications

☐ community planning  
☐ conservation  
☐ economics  
☐ education  
☐ engineering  
☐ exploration/settlement  
☐ industry  
☐ invention

☐ landscape architecture  
☐ law  
☐ literature  
☐ military  
☐ music  
☐ philosophy  
☐ politics/government

☐ religion  
☐ science  
☐ sculpture  
☐ social / humanitarian  
☐ theater  
☐ transportation  
☐ other (specify)

### SPECIFIC DATES

c. 1925

### BUILDER/ARCHITECT

Frank Brown, Sr.

### STATEMENT OF SIGNIFICANCE (IN ONE PARAGRAPH)

Jones and Co. deals with stocks, bonds, insurance, mutual funds and limited partnerships.

#### Sanborn

1883 - a vacant site  
1889 - " "  
1894 - " "  
1900 - a coal shed  
1910 - a horse shed  
1929 - an electric battery shop

## 9. MAJOR BIBLIOGRAPHICAL REFERENCES

Sanborn maps

## 10. GEOGRAPHICAL DATA

ACREAGE OF PROPERTY \_\_\_\_\_ QUADRANGLE NAME \_\_\_\_\_

SCALE \_\_\_\_\_

### UTM REFERENCES

A 

--	--	--	--	--	--	--	--	--	--

  
ZONE EASTING NORTHING

B 

--	--	--	--	--	--	--	--	--	--

  
ZONE EASTING NORTHING

C 

--	--	--	--	--	--	--	--	--	--

D 

--	--	--	--	--	--	--	--	--	--

### VERBAL BOUNDARY DESCRIPTION AND JUSTIFICATION

## 11. FORM PREPARED BY

NAME / TITLE Kristen and Lynn Morrow

ORGANIZATION Missouri Valley Regional Planning Commission

ADDRESS 1162 S Brunswick, Marshall Missouri 65340

DATE 11/83





**NAME** SA-AS-002-112

**HISTORIC** Missouri Valley Stores

**DEVELOPER OR COMMON** Lawrence R. McClure, and James Rahn and J. Kirk Rahn law offices

**LOCATION**

**STREET & NUMBER** 171 W. Court

**CITY, TOWN** Marshall **VICINITY OF**

**STATE** Missouri **CODE** **COUNTY** Saline **CODE** 65340

**CLASSIFICATION**

<b>CATEGORY</b>	<b>OWNERSHIP</b>	<b>STATUS</b>	<b>PRESENT USE</b>
<input type="checkbox"/> district	<input type="checkbox"/> public	<input checked="" type="checkbox"/> occupied	<input type="checkbox"/> agriculture
<input checked="" type="checkbox"/> building(s)	<input checked="" type="checkbox"/> private	<input type="checkbox"/> unoccupied	<input checked="" type="checkbox"/> commercial
<input type="checkbox"/> structure	<input type="checkbox"/> both	<input type="checkbox"/> work in progress	<input type="checkbox"/> educational
<input type="checkbox"/> site	<b>PUBLIC ACQUISITION</b>	<b>ACCESSIBLE</b>	<input type="checkbox"/> entertainment
<input type="checkbox"/> object	<input type="checkbox"/> in process	<input type="checkbox"/> yes: restricted	<input type="checkbox"/> government
	<input type="checkbox"/> being considered	<input type="checkbox"/> yes: unrestricted	<input type="checkbox"/> industrial
		<input type="checkbox"/> no	<input type="checkbox"/> military
			<input type="checkbox"/> museum
			<input type="checkbox"/> park
			<input type="checkbox"/> private residence
			<input type="checkbox"/> religious
			<input type="checkbox"/> scientific
			<input type="checkbox"/> transportation
			<input type="checkbox"/> other:

**OWNER OF PROPERTY**

**NAME** Lawrence McClure

**STREET & NUMBER** 750 E. Eastwood

**CITY, TOWN** Marshall **VICINITY OF** **STATE** Missouri

**LOCATION OF LEGAL DESCRIPTION**

Recorder of Deeds, Saline County courthouse, Marshall

**REPRESENTATION IN EXISTING SURVEYS**

**LEGISLATION** **DETERMINED ELIGIBLE?** ☐ YES ☐ NO ☐ FEDERAL ☐ STATE ☐ COUNTY ☐ LOCAL

N/A

**DESCRIPTION**

<b>CONDITION</b>	<b>CHECK ONE</b>	<b>CHECK ONE</b>
<input type="checkbox"/> excellent	<input type="checkbox"/> deteriorated	<input checked="" type="checkbox"/> original site
<input checked="" type="checkbox"/> good	<input type="checkbox"/> ruins	<input type="checkbox"/> moved
<input type="checkbox"/> fair	<input type="checkbox"/> unexposed	<b>date</b> _____

**DESCRIBE THE PRESENT AND ORIGINAL (IF KNOWN) PHYSICAL APPEARANCE**

a window is enclosed with brick east of the front door

colonial doorways at south and west entries probably installed c. 1940.

69 photograph is the rear of the old Missouri Valley Stores building.

024  
C. 1700  
1740  
1750  
1760  
1770  
1780  
1790  
1800  
1810  
1820  
1830  
1840  
1850  
1860  
1870  
1880  
1890  
1900  
1910  
1920  
1930  
1940  
1950  
1960  
1970  
1980  
1990  
2000  
2010  
2020  
2030  
2040  
2050  
2060  
2070  
2080  
2090  
2100  
2110  
2120  
2130  
2140  
2150  
2160  
2170  
2180  
2190  
2200  
2210  
2220  
2230  
2240  
2250  
2260  
2270  
2280  
2290  
2300  
2310  
2320  
2330  
2340  
2350  
2360  
2370  
2380  
2390  
2400  
2410  
2420  
2430  
2440  
2450  
2460  
2470  
2480  
2490  
2500  
2510  
2520  
2530  
2540  
2550  
2560  
2570  
2580  
2590  
2600  
2610  
2620  
2630  
2640  
2650  
2660  
2670  
2680  
2690  
2700  
2710  
2720  
2730  
2740  
2750  
2760  
2770  
2780  
2790  
2800  
2810  
2820  
2830  
2840  
2850  
2860  
2870  
2880  
2890  
2900  
2910  
2920  
2930  
2940  
2950  
2960  
2970  
2980  
2990  
3000  
3010  
3020  
3030  
3040  
3050  
3060  
3070  
3080  
3090  
3100  
3110  
3120  
3130  
3140  
3150  
3160  
3170  
3180  
3190  
3200  
3210  
3220  
3230  
3240  
3250  
3260  
3270  
3280  
3290  
3300  
3310  
3320  
3330  
3340  
3350  
3360  
3370  
3380  
3390  
3400  
3410  
3420  
3430  
3440  
3450  
3460  
3470  
3480  
3490  
3500  
3510  
3520  
3530  
3540  
3550  
3560  
3570  
3580  
3590  
3600  
3610  
3620  
3630  
3640  
3650  
3660  
3670  
3680  
3690  
3700  
3710  
3720  
3730  
3740  
3750  
3760  
3770  
3780  
3790  
3800  
3810  
3820  
3830  
3840  
3850  
3860  
3870  
3880  
3890  
3900  
3910  
3920  
3930  
3940  
3950  
3960  
3970  
3980  
3990  
4000  
4010  
4020  
4030  
4040  
4050  
4060  
4070  
4080  
4090  
4100  
4110  
4120  
4130  
4140  
4150  
4160  
4170  
4180  
4190  
4200  
4210  
4220  
4230  
4240  
4250  
4260  
4270  
4280  
4290  
4300  
4310  
4320  
4330  
4340  
4350  
4360  
4370  
4380  
4390  
4400  
4410  
4420  
4430  
4440  
4450  
4460  
4470  
4480  
4490  
4500  
4510  
4520  
4530  
4540  
4550  
4560  
4570  
4580  
4590  
4600  
4610  
4620  
4630  
4640  
4650  
4660  
4670  
4680  
4690  
4700  
4710  
4720  
4730  
4740  
4750  
4760  
4770  
4780  
4790  
4800  
4810  
4820  
4830  
4840  
4850  
4860  
4870  
4880  
4890  
4900  
4910  
4920  
4930  
4940  
4950  
4960  
4970  
4980  
4990  
5000  
5010  
5020  
5030  
5040  
5050  
5060  
5070  
5080  
5090  
5100  
5110  
5120  
5130  
5140  
5150  
5160  
5170  
5180  
5190  
5200  
5210  
5220  
5230  
5240  
5250  
5260  
5270  
5280  
5290  
5300  
5310  
5320  
5330  
5340  
5350  
5360  
5370  
5380  
5390  
5400  
5410  
5420  
5430  
5440  
5450  
5460  
5470  
5480  
5490  
5500  
5510  
5520  
5530  
5540  
5550  
5560  
5570  
5580  
5590  
5600  
5610  
5620  
5630  
5640  
5650  
5660  
5670  
5680  
5690  
5700  
5710  
5720  
5730  
5740  
5750  
5760  
5770  
5780  
5790  
5800  
5810  
5820  
5830  
5840  
5850  
5860  
5870  
5880  
5890  
5900  
5910  
5920  
5930  
5940  
5950  
5960  
5970  
5980  
5990  
6000  
6010  
6020  
6030  
6040  
6050  
6060  
6070  
6080  
6090  
6100  
6110  
6120  
6130  
6140  
6150  
6160  
6170  
6180  
6190  
6200  
6210  
6220  
6230  
6240  
6250  
6260  
6270  
6280  
6290  
6300  
6310  
6320  
6330  
6340  
6350  
6360  
6370  
6380  
6390  
6400  
6410  
6420  
6430  
6440  
6450  
6460  
6470  
6480  
6490  
6500  
6510  
6520  
6530  
6540  
6550  
6560  
6570  
6580  
6590  
6600  
6610  
6620  
6630  
6640  
6650  
6660  
6670  
6680  
6690  
6700  
6710  
6720  
6730  
6740  
6750  
6760  
6770  
6780  
6790  
6800  
6810  
6820  
6830  
6840  
6850  
6860  
6870  
6880  
6890  
6900  
6910  
6920  
6930  
6940  
6950  
6960  
6970  
6980  
6990  
7000  
7010  
7020  
7030  
7040  
7050  
7060  
7070  
7080  
7090  
7100  
7110  
7120  
7130  
7140  
7150  
7160  
7170  
7180  
7190  
7200  
7210  
7220  
7230  
7240  
7250  
7260  
7270  
7280  
7290  
7300  
7310  
7320  
7330  
7340  
7350  
7360  
7370  
7380  
7390  
7400  
7410  
7420  
7430  
7440  
7450  
7460  
7470  
7480  
7490  
7500  
7510  
7520  
7530  
7540  
7550  
7560  
7570  
7580  
7590  
7600  
7610  
7620  
7630  
7640  
7650  
7660  
7670  
7680  
7690  
7700  
7710  
7720  
7730  
7740  
7750  
7760  
7770  
7780  
7790  
7800  
7810  
7820  
7830  
7840  
7850  
7860  
7870  
7880  
7890  
7900  
7910  
7920  
7930  
7940  
7950  
7960  
7970  
7980  
7990  
8000  
8010  
8020  
8030  
8040  
8050  
8060  
8070  
8080  
8090  
8100  
8110  
8120  
8130  
8140  
8150  
8160  
8170  
8180  
8190  
8200  
8210  
8220  
8230  
8240  
8250  
8260  
8270  
8280  
8290  
8300  
8310  
8320  
8330  
8340  
8350  
8360  
8370  
8380  
8390  
8400  
8410  
8420  
8430  
8440  
8450  
8460  
8470  
8480  
8490  
8500  
8510  
8520  
8530  
8540  
8550  
8560  
8570  
8580  
8590  
8600  
8610  
8620  
8630  
8640  
8650  
8660  
8670  
8680  
8690  
8700  
8710  
8720  
8730  
8740  
8750  
8760  
8770  
8780  
8790  
8800  
8810  
8820  
8830  
8840  
8850  
8860  
8870  
8880  
8890  
8900  
8910  
8920  
8930  
8940  
8950  
8960  
8970  
8980  
8990  
9000  
9010  
9020  
9030  
9040  
9050  
9060  
9070  
9080  
9090  
9100  
9110  
9120  
9130  
9140  
9150  
9160  
9170  
9180  
9190  
9200  
9210  
9220  
9230  
9240  
9250  
9260  
9270  
9280  
9290  
9300  
9310  
9320  
9330  
9340  
9350  
9360  
9370  
9380  
9390  
9400  
9410  
9420  
9430  
9440  
9450  
9460  
9470  
9480  
9490  
9500  
9510  
9520  
9530  
9540  
9550  
9560  
9570  
9580  
9590  
9600  
9610  
9620  
9630  
9640  
9650  
9660  
9670  
9680  
9690  
9700  
9710  
9720  
9730  
9740  
9750  
9760  
9770  
9780  
9790  
9800  
9810  
9820  
9830  
9840  
9850  
9860  
9870  
9880  
9890  
9900  
9910  
9920  
9930  
9940  
9950  
9960  
9970  
9980  
9990  
10000

## SIGNIFICANCE

### PERIOD

☐ prehistoric  
☐ 1400-1499  
☐ 1500-1599  
☐ 1600-1699  
☐ 1700-1799  
☐ 1800-1899  
☐ 1900 -

### AREAS OF SIGNIFICANCE - CHECK AND JUSTIFY BELOW

☐ prehistory-prehistoric  
☐ archeology-historic  
☐ agriculture  
☐ architecture  
☐ art  
☒ commerce  
☐ communications

☐ community planning  
☐ conservation  
☐ economics  
☐ education  
☐ engineering  
☐ exploration/settlement  
☐ industry  
☐ invention

☐ landscape architecture  
☐ law  
☐ literature  
☐ military  
☐ music  
☐ philosophy  
☐ politics/government

☐ religion  
☐ science  
☐ sculpture  
☐ social / humanitarian  
☐ theater  
☐ transportation  
☐ other (specify)

### SPECIFIC DATES

### BUILDER/ARCHITECT

### STATEMENT OF SIGNIFICANCE (IN ONE PARAGRAPH)

#### Sanborn

1883 - J.B. Robertson livery  
1889 - Conway Bros. livery  
1894 - " " "  
1900 - a livery  
1910 - general mdse. and furniture  
1929 - warehouse for Missouri Valley Stores

## 9. MAJOR BIBLIOGRAPHICAL REFERENCES

Sanborn maps

## 10. GEOGRAPHICAL DATA

ACREAGE OF PROPERTY \_\_\_\_\_ QUADRANGLE NAME \_\_\_\_\_ SCALE \_\_\_\_\_

### UTM REFERENCES

A 

--	--	--	--	--	--	--	--	--	--

  
ZONE EASTING NORTHING

B 

--	--	--	--	--	--	--	--	--	--

  
ZONE EASTING NORTHING

C 

--	--	--	--	--	--	--	--	--	--

D 

--	--	--	--	--	--	--	--	--	--

### VERBAL BOUNDARY DESCRIPTION AND JUSTIFICATION

## II. FORM PREPARED BY

NAME / TITLE Kristen and Lynn Morrow

ORGANIZATION Missouri Valley Regional Planning Commission

DATE 11/83 162 S Brunswick, Marshfield Missouri 65340

DATE 11/83





NAME SA-1-2-000-113  
 HISTORIC not entered  
 D/OR COMMON  
 LOCATION  
 STREET & NUMBER 232 E. Eastwood  
 CITY, TOWN Marshall VICINITY OF  
 STATE Missouri CODE COUNTY Saline CODE 65340

## CLASSIFICATION

CATEGORY <input type="checkbox"/> district <input checked="" type="checkbox"/> building(s) <input type="checkbox"/> structure <input type="checkbox"/> site <input type="checkbox"/> object	OWNERSHIP <input type="checkbox"/> public <input checked="" type="checkbox"/> private <input type="checkbox"/> both PUBLIC ACQUISITION <input type="checkbox"/> in process <input type="checkbox"/> being considered	STATUS <input checked="" type="checkbox"/> occupied <input type="checkbox"/> unoccupied <input type="checkbox"/> work in progress ACCESSIBLE <input type="checkbox"/> yes: restricted <input type="checkbox"/> yes: unrestricted <input type="checkbox"/> no	PRESENT USE <input type="checkbox"/> agriculture <input type="checkbox"/> commercial <input type="checkbox"/> educational <input type="checkbox"/> entertainment <input type="checkbox"/> government <input type="checkbox"/> industrial <input type="checkbox"/> military	<input type="checkbox"/> museum <input type="checkbox"/> park <input checked="" type="checkbox"/> private residence <input type="checkbox"/> religious <input type="checkbox"/> scientific <input type="checkbox"/> transportation <input type="checkbox"/> other:
--	--	---	---	--

## OWNER OF PROPERTY

NAME  
 STREET & NUMBER  
 CITY, TOWN VICINITY OF STATE

## LOCATION OF LEGAL DESCRIPTION

Recorder of Deeds, Saline County courthouse, Marshall

## REPRESENTATION IN EXISTING SURVEYS

FILE DETERMINED ELIGIBLE? ☐ YES ☐ NO ☐ FEDERAL ☐ STATE ☐ COUNTY ☐ LOCAL

N/A

## DESCRIPTION

CONDITION <input type="checkbox"/> excellent <input type="checkbox"/> good <input type="checkbox"/> fair	<input type="checkbox"/> deteriorated <input type="checkbox"/> ruins <input type="checkbox"/> unexposed	CHECK ONE <input type="checkbox"/> unaltered <input type="checkbox"/> altered	CHECK ONE <input type="checkbox"/> original site <input type="checkbox"/> moved	date
---	---	---	---	------

DESCRIBE THE PRESENT AND ORIGINAL (IF KNOWN) PHYSICAL APPEARANCE

## SIGNIFICANCE

PERIOD	AREAS OF SIGNIFICANCE - CHECK AND JUSTIFY BELOW			
<input type="checkbox"/> prehistoric	<input type="checkbox"/> archeology - prehistoric	<input type="checkbox"/> community planning	<input type="checkbox"/> landscape architecture	<input type="checkbox"/> religion
<input type="checkbox"/> 1400-1499	<input type="checkbox"/> archeology - historic	<input type="checkbox"/> conservation	<input type="checkbox"/> law	<input type="checkbox"/> science
<input type="checkbox"/> 1500-1599	<input type="checkbox"/> agriculture	<input type="checkbox"/> economics	<input type="checkbox"/> literature	<input type="checkbox"/> sculpture
<input type="checkbox"/> 1600-1699	<input type="checkbox"/> architecture	<input type="checkbox"/> education	<input type="checkbox"/> military	<input type="checkbox"/> social /
<input type="checkbox"/> 1700-1799	<input type="checkbox"/> art	<input type="checkbox"/> engineering	<input type="checkbox"/> music	<input type="checkbox"/> humanitarian
<input type="checkbox"/> 1800-1899	<input type="checkbox"/> commerce	<input type="checkbox"/> exploration/settlement	<input type="checkbox"/> philosophy	<input type="checkbox"/> theater
<input checked="" type="checkbox"/> 1900 -	<input type="checkbox"/> communications	<input type="checkbox"/> industry	<input type="checkbox"/> politics/government	<input type="checkbox"/> transportation
		<input type="checkbox"/> invention		<input type="checkbox"/> other (specify)

SPECIFIC DATES 1983

BUILDER/ARCHITECT

### STATEMENT OF SIGNIFICANCE (IN ONE PARAGRAPH)

a new split-level house built in 1983; 1982-83 the lot was vacant.

Sanborn

1896 - a house site

1916 - G.W. Newton property

## 9. MAJOR BIBLIOGRAPHICAL REFERENCES

1896 county atlas

1916 county atlas

## 10. GEOGRAPHICAL DATA

ACREAGE OF PROPERTY \_\_\_\_\_ QUADRANGLE NAME \_\_\_\_\_ SCALE \_\_\_\_\_

### UTM REFERENCES

A	<input type="text"/>	<input type="text"/>	<input type="text"/>
	ZONE	EASTING	NORTHING
C	<input type="text"/>	<input type="text"/>	<input type="text"/>

B	<input type="text"/>	<input type="text"/>	<input type="text"/>
	ZONE	EASTING	NORTHING
D	<input type="text"/>	<input type="text"/>	<input type="text"/>

### VERBAL BOUNDARY DESCRIPTION AND JUSTIFICATION

## II. FORM PREPARED BY

NAME / TITLE Kristen and Lynn Morrow

ORGANIZATION Missouri Valley Regional Planning Commission

1152 S. Pruneyak, Marshall, Missouri, 65240

DATE 11/82





SPR 114

## NAME

HISTORIC Vawter; Groschel 302 E. Eastwood Street House

D/OR COMMON

## LOCATION

STREET &amp; NUMBER 302 E. Eastwood

CITY, TOWN Marshall

VICINITY OF

STATE Missouri

CODE

COUNTY Saline

CODE 65340

## CLASSIFICATION

CATEGORY	OWNERSHIP	STATUS	PRESENT USE	
district	public	<input checked="" type="checkbox"/> occupied	agriculture	museum
<input checked="" type="checkbox"/> building(s)	<input checked="" type="checkbox"/> private	unoccupied	commercial	park
structure	both	work in progress	educational	<input checked="" type="checkbox"/> private residence
site	PUBLIC ACQUISITION	ACCESSIBLE	entertainment	religious
object	in process	yes: restricted	government	scientific
	being considered	yes: unrestricted	industrial	transportation
		no	military	other: _____

## OWNER OF PROPERTY

NAME

STREET &amp; NUMBER

CITY, TOWN

VICINITY OF

STATE

## LOCATION OF LEGAL DESCRIPTION

Recorder of Deeds, Saline County courthouse, Marshall

## REPRESENTATION IN EXISTING SURVEYS

 LEGAL DETERMINED ELIGIBLE? ☐ YES ☐ NO ☐ FEDERAL ☐ STATE ☐ COUNTY ☐ LOCAL

N/A

## DESCRIPTION

CONDITION	CHECK ONE	CHECK ONE	
excellent	<input type="checkbox"/> deteriorated	<input type="checkbox"/> unaltered	<input type="checkbox"/> original site
good	<input type="checkbox"/> ruins	<input type="checkbox"/> altered	<input type="checkbox"/> moved
fair	<input type="checkbox"/> unexposed		date _____

## DESCRIBE THE PRESENT AND ORIGINAL (IF KNOWN) PHYSICAL APPEARANCE

an excellent conservative bungalow with fireplace and 2nd story bedrooms in rear

well maintained, white with green shutters, brick and wood porch pillars, basement, frame, single-car garage in back yard with an entry off Allen St.

D30

1916

1 1/2

22

630

1917

21

20 30

68 68

63

21

R1

RC



# SIGNIFICANCE

PERIOD	AREAS OF SIGNIFICANCE - CHECK AND JUSTIFY BELOW			
<input type="checkbox"/> prehistoric	<input type="checkbox"/> archeology-prehistoric	<input type="checkbox"/> community planning	<input type="checkbox"/> landscape architecture	<input type="checkbox"/> religion
<input type="checkbox"/> 1400-1499	<input type="checkbox"/> archeology-historic	<input type="checkbox"/> conservation	<input type="checkbox"/> law	<input type="checkbox"/> science
<input type="checkbox"/> 1500-1599	<input type="checkbox"/> agriculture	<input type="checkbox"/> economics	<input type="checkbox"/> literature	<input type="checkbox"/> sculpture
<input type="checkbox"/> 1600-1699	<input type="checkbox"/> architecture	<input type="checkbox"/> education	<input type="checkbox"/> military	<input type="checkbox"/> social /
<input type="checkbox"/> 1700-1799	<input type="checkbox"/> art	<input type="checkbox"/> engineering	<input type="checkbox"/> music	<input type="checkbox"/> humanitarian
<input type="checkbox"/> 1800-1899	<input type="checkbox"/> commerce	<input type="checkbox"/> exploration/settlement	<input type="checkbox"/> philosophy	<input type="checkbox"/> theater
<input checked="" type="checkbox"/> 1900 -	<input type="checkbox"/> communications	<input type="checkbox"/> industry	<input type="checkbox"/> politics/government	<input type="checkbox"/> transportation
		<input type="checkbox"/> invention		<input type="checkbox"/> other (specify)

## SPECIFIC DATES

## BUILDER/ARCHITECT

## STATEMENT OF SIGNIFICANCE (IN ONE PARAGRAPH)

Home of Paul Grosche, a plumbing contractor, who built many private and commercial properties in Marshall. He lived here while building and/or managing the Groschel Apts to the rear and facing North St. 302,312 and 314 E. Eastwood were probably built by same builder (Groschel?) All are the same form, basic conservatism and same porch space. Wallace Riley and May Sheets are recommended informants.

### Sanborn

1896 - vacant lot

1916 - A.T. Vawter (town merchant, also owned 312 E. Eastwood site)

## 9. MAJOR BIBLIOGRAPHICAL REFERENCES

1896 county atlas

1916 county atlas

## 10. GEOGRAPHICAL DATA

ACREAGE OF PROPERTY \_\_\_\_\_ QUADRANGLE NAME \_\_\_\_\_ SCALE \_\_\_\_\_

### UTM REFERENCES

A            
ZONE EASTING NORTHING

B            
ZONE EASTING NORTHING

C

D

### VERBAL BOUNDARY DESCRIPTION AND JUSTIFICATION

## 11. FORM PREPARED BY

NAME / TITLE Kristen and Lynn Morrow

ORGANIZATION Missouri Valley Regional Planning Commission

DATE 11/6/83 Brunswick, Marshall, Missouri 65340

DATE 11/83



SA-HJ-002-115

## 1. NAME

HISTORIC

312 East Eastwood Street House

AND/OR COMMON

James L. Rash

## 2. LOCATION

STREET &amp; NUMBER

312 E. Eastwood

CITY, TOWN

Marshall

VICINITY OF

STATE

Missouri

CODE

COUNTY

Saline

CODE 65340

## 3. CLASSIFICATION

CATEGORY

☐ district☒ building(s)☐ structure☐ site☐ object

OWNERSHIP

☐ public☒ private☐ both

PUBLIC ACQUISITION

☐ in process☐ being considered

STATUS

☒ occupied☐ unoccupied☐ work in progress

ACCESSIBLE

☐ yes: restricted☐ yes: unrestricted☐ no

PRESENT USE

☐ agriculture☐ commercial☐ educational☐ entertainment☐ government☐ industrial☐ military☐ museum☐ park☒ private residence☐ religious☐ scientific☐ transportation☐ other: \_\_\_\_\_

## 4. OWNER OF PROPERTY

NAME

STREET &amp; NUMBER

CITY, TOWN

VICINITY OF

STATE

## 5. LOCATION OF LEGAL DESCRIPTION

Recorder of Deeds, Saline County courthouse, Marshall

## 6. REPRESENTATION IN EXISTING SURVEYS

TITLE

DETERMINED ELIGIBLE? ☐ YES ☐ NO ☐ FEDERAL ☐ STATE ☐ COUNTY ☐ LOCAL

N/A

## 7. DESCRIPTION

CONDITION

☐ excellent☐ good☐ fair☐ deteriorated☐ ruins☐ unexposed

CHECK ONE

☐ unaltered☐ altered

CHECK ONE

☐ original site☐ moved

date \_\_\_\_\_

DESCRIBE THE PRESENT AND ORIGINAL (IF KNOWN) PHYSICAL APPEARANCE

beige with brown shutters, painted, rustic texture on horizontal metal siding, mostly brick, some wood in battered porch pillars, and a basement.

130  
1916

22

0000

1  
50

10 30

10B  
63  
DR

01

R1

RC

## 8. SIGNIFICANCE

### PERIOD

☐ prehistoric  
☐ 1400-1499  
☐ 1500-1599  
☐ 1600-1699  
☐ 1700-1799  
☐ 1800-1899  
☒ 1900 -

### AREAS OF SIGNIFICANCE - CHECK AND JUSTIFY BELOW

☐ archeology - prehistoric  
☐ archeology - historic  
☐ agriculture  
☐ architecture  
☐ art  
☐ commerce  
☐ communications

☐ community planning  
☐ conservation  
☐ economics  
☐ education  
☐ engineering  
☐ exploration/settlement  
☐ industry  
☐ invention

☐ landscape architecture  
☐ law  
☐ literature  
☐ military  
☐ music  
☐ philosophy  
☐ politics/government

☐ religion  
☐ science  
☐ sculpture  
☐ social /  
humanitarian  
☐ theater  
☐ transportation  
☐ other (specify)

### SPECIFIC DATES

### BUILDER/ARCHITECT

### STATEMENT OF SIGNIFICANCE (IN ONE PARAGRAPH)

1896 - a house site  
1916 - A.T. Vawter property

a Missouri Valley College music teacher once lived here (Vawter?)

## 9. MAJOR BIBLIOGRAPHICAL REFERENCES

1896 county atlas  
1916 county atlas

## 10. GEOGRAPHICAL DATA

ACREAGE OF PROPERTY \_\_\_\_\_ QUADRANGLE NAME \_\_\_\_\_

SCALE \_\_\_\_\_

### UTM REFERENCES

A 

--	--	--	--	--	--	--	--	--	--

  
ZONE EASTING NORTHING

B 

--	--	--	--	--	--	--	--	--	--

  
ZONE EASTING NORTHING

C 

--	--	--	--	--	--	--	--	--	--

D 

--	--	--	--	--	--	--	--	--	--

### VERBAL BOUNDARY DESCRIPTION AND JUSTIFICATION

## 11. FORM PREPARED BY

NAME / TITLE Kristen and Lynn Morrow

ORGANIZATION Missouri Valley Regional Planning Commission

ADDRESS 1162 S Brunswick, Marshall, Missouri, 65340

DATE

11/83





MISSOURI OFFICE OF HISTORIC PRESERVATION, INTERIOR DESIGN  
**NAME** SA-AS - 116  
**STORIC** Eastwood School  
**ID/OR COMMON**  
**LOCATION**  
**REET & NUMBER** 313 E. Eastwood  
**TY, TOWN** Marshall **VICINITY OF**  
**ATE** Missouri **CODE** **COUNTY** Saline **CODE** 65340

### CLASSIFICATION

<b>TEGORY</b>	<b>OWNERSHIP</b>	<b>STATUS</b>	<b>PRESENT USE</b>
<input type="checkbox"/> district	<input checked="" type="checkbox"/> public	<input checked="" type="checkbox"/> occupied	<input type="checkbox"/> agriculture
<input checked="" type="checkbox"/> building(s)	<input type="checkbox"/> private	<input type="checkbox"/> unoccupied	<input type="checkbox"/> commercial
<input type="checkbox"/> structure	<input type="checkbox"/> both	<input type="checkbox"/> work in progress	<input checked="" type="checkbox"/> educational
<input type="checkbox"/> site	<b>PUBLIC ACQUISITION</b>	<b>ACCESSIBLE</b>	<input type="checkbox"/> entertainment
<input type="checkbox"/> object	<input type="checkbox"/> in process	<input type="checkbox"/> yes: restricted	<input type="checkbox"/> government
	<input type="checkbox"/> being considered	<input type="checkbox"/> yes: unrestricted	<input type="checkbox"/> industrial
		<input type="checkbox"/> no	<input type="checkbox"/> military
			<input type="checkbox"/> museum
			<input type="checkbox"/> park
			<input type="checkbox"/> private residence
			<input type="checkbox"/> religious
			<input type="checkbox"/> scientific
			<input type="checkbox"/> transportation
			<input type="checkbox"/> other:

### OWNER OF PROPERTY

**ME** Saline County  
**REET & NUMBER** Saline County courthouse  
**Y, TOWN** Marshall, **VICINITY OF** **STATE** Missouri

### LOCATION OF LEGAL DESCRIPTION

Recorder of Deeds, Saline County courthouse, Marshall

### REPRESENTATION IN EXISTING SURVEYS

**LE** **DETERMINED ELEGIBLE?** ☐ YES ☐ NO ☐ FEDERAL ☐ STATE ☐ COUNTY ☐ LOCAL

N/A

### DESCRIPTION

<b>DITION</b>	<b>CHECK ONE</b>	<b>CHECK ONE</b>	
excellent	<input type="checkbox"/> deteriorated	<input type="checkbox"/> unaltered	<input type="checkbox"/> original site
good	<input type="checkbox"/> ruins	<input type="checkbox"/> altered	<input type="checkbox"/> moved
fair	<input type="checkbox"/> unexposed		date

### CRIBE THE PRESENT AND ORIGINAL (IF KNOWN) PHYSICAL APPEARANCE

030 100 Owen, Payson and Canswell  
1922 Ed E. Page  
50 89

1  
LD  
30  
30 1, 2  
GB PR Ft  
50  
01  
R1  
R2

# SIGNIFICANCE

PERIOD	AREAS OF SIGNIFICANCE - CHECK AND JUSTIFY BELOW			
<input type="checkbox"/> prehistoric	<input type="checkbox"/> archeology - prehistoric	<input type="checkbox"/> community planning	<input type="checkbox"/> landscape architecture	<input type="checkbox"/> religion
<input type="checkbox"/> 1400-1499	<input type="checkbox"/> archeology - historic	<input type="checkbox"/> conservation	<input type="checkbox"/> law	<input type="checkbox"/> science
<input type="checkbox"/> 1500-1599	<input type="checkbox"/> agriculture	<input type="checkbox"/> economics	<input type="checkbox"/> literature	<input type="checkbox"/> sculpture
<input type="checkbox"/> 1600-1699	<input type="checkbox"/> architecture	<input checked="" type="checkbox"/> education	<input type="checkbox"/> military	<input type="checkbox"/> social /
<input type="checkbox"/> 1700-1799	<input type="checkbox"/> art	<input type="checkbox"/> engineering	<input type="checkbox"/> music	<input type="checkbox"/> humanitarian
<input type="checkbox"/> 1800-1899	<input type="checkbox"/> commerce	<input type="checkbox"/> exploration/settlement	<input type="checkbox"/> philosophy	<input type="checkbox"/> theater
<input checked="" type="checkbox"/> 1900 -	<input type="checkbox"/> communications	<input type="checkbox"/> industry	<input type="checkbox"/> politics/government	<input type="checkbox"/> transportation
		<input type="checkbox"/> invention		<input type="checkbox"/> other (specify)

SPECIFIC DATES 1922 BUILDER/ARCHITECT Ed E. Page

## STATEMENT OF SIGNIFICANCE (IN ONE PARAGRAPH)

old high school site

\* this school is one of those designed by Owen, Payson and Carswell and one by Owen, Saylor and Payson 1922-28 in Marshall. Contractor here was Ed E. Page, 1922, Wm. P. Gollong at Benton, 1922, George H. Cassman at the high school- 1923, and John Epple (Columbia) and Paul Groeschel (plumbing and heating) at southeast elementary in 1928.

1896 - Eastwood high school

1916 - " " "

## 9. MAJOR BIBLIOGRAPHICAL REFERENCES

1896 county atlas

McChesney photo album, 1925

1916 county atlas

## 10. GEOGRAPHICAL DATA

ACREAGE OF PROPERTY QUADRANGLE NAME

SCALE

### UTM REFERENCES

A	<input type="text"/>	<input type="text"/>	<input type="text"/>
	ZONE	EASTING	NORTHING
C	<input type="text"/>	<input type="text"/>	<input type="text"/>

B	<input type="text"/>	<input type="text"/>	<input type="text"/>
	ZONE	EASTING	NORTHING
D	<input type="text"/>	<input type="text"/>	<input type="text"/>

VERBAL BOUNDARY DESCRIPTION AND JUSTIFICATION

## 11. FORM PREPARED BY

NAME / TITLE Kristen and Lynn Morrow

ORGANIZATION Missouri Valley Regional Planning Commission

ADDRESS 1162 S Brunswick Marshall, Missouri. 65940

DATE 11/83










***Eastwood Elem***





EAST WOOD

1925



NAME SA-AS-002-117

HISTORIC 314 East Eastwood Street House

ID/OR COMMON DeMoss

LOCATION

STREET & NUMBER 314 E. Eastwood

CITY, TOWN Marshall VICINITY OF \_\_\_\_\_

STATE Missouri CODE \_\_\_\_\_ COUNTY Saline CODE 65340

### CLASSIFICATION

<b>CATEGORY</b>	<b>OWNERSHIP</b>	<b>STATUS</b>	<b>PRESENT USE</b>
<input type="checkbox"/> district	<input type="checkbox"/> public	<input checked="" type="checkbox"/> occupied	<input type="checkbox"/> agriculture
<input checked="" type="checkbox"/> building(s)	<input checked="" type="checkbox"/> private	<input type="checkbox"/> unoccupied	<input type="checkbox"/> commercial
<input type="checkbox"/> structure	<input type="checkbox"/> both	<input type="checkbox"/> work in progress	<input type="checkbox"/> educational
<input type="checkbox"/> site	<b>PUBLIC ACQUISITION</b>	<b>ACCESSIBLE</b>	<input type="checkbox"/> entertainment
<input type="checkbox"/> object	<input type="checkbox"/> in process	<input type="checkbox"/> yes: restricted	<input type="checkbox"/> government
	<input type="checkbox"/> being considered	<input type="checkbox"/> yes: unrestricted	<input type="checkbox"/> industrial
		<input type="checkbox"/> no	<input type="checkbox"/> military
			<input type="checkbox"/> museum
			<input type="checkbox"/> park
			<input checked="" type="checkbox"/> private residence
			<input type="checkbox"/> religious
			<input type="checkbox"/> scientific
			<input type="checkbox"/> transportation
			<input type="checkbox"/> other:

### OWNER OF PROPERTY

NAME \_\_\_\_\_

STREET & NUMBER \_\_\_\_\_

CITY, TOWN \_\_\_\_\_ VICINITY OF \_\_\_\_\_ STATE \_\_\_\_\_

### LOCATION OF LEGAL DESCRIPTION

Recorder of Deeds, Saline County courthouse, Marshall

### REPRESENTATION IN EXISTING SURVEYS

DATE \_\_\_\_\_ DETERMINED ELIGIBLE? ☐ YES ☐ NO ☐ FEDERAL ☐ STATE ☐ COUNTY ☐ LOCAL

N/A

### DESCRIPTION

<b>CONDITION</b>	<b>CHECK ONE</b>	<b>CHECK ONE</b>
<input type="checkbox"/> excellent	<input type="checkbox"/> deteriorated	<input type="checkbox"/> unaltered
<input type="checkbox"/> good	<input type="checkbox"/> ruins	<input type="checkbox"/> altered
<input type="checkbox"/> fair	<input type="checkbox"/> unexposed	<input type="checkbox"/> original site
		<input type="checkbox"/> moved

Date \_\_\_\_\_

### DESCRIBE THE PRESENT AND ORIGINAL (IF KNOWN) PHYSICAL APPEARANCE

white with green shutters

all brick porch pillars differentiates this house from most other Marshall bungalows.

frame, double car garage in rear.

030  
45 22  
1916

1/2  
Wm  
21  
27 30  
GB  
63  
01  
R1  
RC

PERIOD	AREAS OF SIGNIFICANCE		- CHECK AND JUSTIFY BELOW	
_____ prehistoric	_____ prehistory - prehistoric	_____ community planning	_____ landscape architecture	_____ religion
_____ 1400-1499	_____ archeology - historic	_____ conservation	_____ law	_____ science
_____ 1500-1599	_____ agriculture	_____ economics	_____ literature	_____ sculpture
_____ 1600-1699	_____ architecture	_____ education	_____ military	_____ social /
_____ 1700-1799	_____ art	_____ engineering	_____ music	_____ humanitarian
_____ 1800-1899	_____ commerce	_____ exploration/settlement	_____ philosophy	_____ theater
_____ X 1900 -	_____ communications	_____ industry	_____ politics/government	_____ transportation
		_____ invention		_____ other (specify)

**STATEMENT OF SIGNIFICANCE (IN ONE PARAGRAPH)**

black occupant here for some seven months

same builder constructed 302, 312 and 314 E. Eastwood

1896 - part of Jacob Fink property

1916 - " " "

1896 county atlas  
1916 county atlas

## ACREAGE OF PROPERTY \_\_\_\_\_ QUADRANGLE NAME \_\_\_\_\_ SCALE \_\_\_\_\_

## UTM REFERENCES

**A**

ZONE	EASTING	NORTHING

**B**

ZONE	EASTING	NORTHING
1	1	1
2	2	2
3	3	3
4	4	4
5	5	5
6	6	6
7	7	7
8	8	8
9	9	9
10	10	10
11	11	11
12	12	12
13	13	13
14	14	14
15	15	15
16	16	16
17	17	17
18	18	18
19	19	19
20	20	20
21	21	21
22	22	22
23	23	23
24	24	24
25	25	25
26	26	26
27	27	27
28	28	28
29	29	29
30	30	30
31	31	31
32	32	32
33	33	33
34	34	34
35	35	35
36	36	36
37	37	37
38	38	38
39	39	39
40	40	40
41	41	41
42	42	42
43	43	43
44	44	44
45	45	45
46	46	46
47	47	47
48	48	48
49	49	49
50	50	50
51	51	51
52	52	52
53	53	53
54	54	54
55	55	55
56	56	56
57	57	57
58	58	58
59	59	59
60	60	60
61	61	61
62	62	62
63	63	63
64	64	64
65	65	65
66	66	66
67	67	67
68	68	68
69	69	69
70	70	70
71	71	71
72	72	72
73	73	73
74	74	74
75	75	75
76	76	76
77	77	77
78	78	78
79	79	79
80	80	80
81	81	81
82	82	82
83	83	83
84	84	84
85	85	85
86	86	86
87	87	87
88	88	88
89	89	89
90	90	90
91	91	91
92	92	92
93	93	93
94	94	94
95	95	95
96	96	96
97	97	97
98	98	98
99	99	99
100	100	100

**c**

**D**

### VERBAL BOUNDARY DESCRIPTION AND JUSTIFICATION

NAME / TITLE Kristen and Lynn Morrow

ORGANIZATION Missouri Valley Regional Planning Commission

162 W. Brulow, ck, Marshall, Missouri, 0040

DATE 11/83





030	2-1
00	LB
1762	28
	20.00
1out	GB
	23
	00
	01
	FL
	10

# I. SIGNIFICANCE

PERIOD	AREAS OF SIGNIFICANCE	WORK AND JUSTIFY BELOW		
prehistoric	<input type="checkbox"/> archeology-prehistoric	<input type="checkbox"/> community planning	<input type="checkbox"/> landscape architecture	<input type="checkbox"/> religion
1400-1499	<input type="checkbox"/> archeology-historic	<input type="checkbox"/> conservation	<input type="checkbox"/> law	<input type="checkbox"/> science
1500-1599	<input type="checkbox"/> agriculture	<input type="checkbox"/> economics	<input type="checkbox"/> literature	<input type="checkbox"/> sculpture
1600-1699	<input checked="" type="checkbox"/> architecture	<input type="checkbox"/> education	<input type="checkbox"/> military	<input type="checkbox"/> social /
1700-1799	<input type="checkbox"/> art	<input type="checkbox"/> engineering	<input type="checkbox"/> music	<input type="checkbox"/> humanitarian
<input checked="" type="checkbox"/> 1800-1899	<input type="checkbox"/> commerce	<input type="checkbox"/> exploration/settlement	<input type="checkbox"/> philosophy	<input type="checkbox"/> theater
1900 -	<input type="checkbox"/> communications	<input type="checkbox"/> industry	<input type="checkbox"/> politics/government	<input type="checkbox"/> transportation
		<input type="checkbox"/> invention		<input type="checkbox"/> other (specify)

SPECIFIC DATES 1882 BUILDER/ARCHITECT

## STATEMENT OF SIGNIFICANCE (IN ONE PARAGRAPH)

(see Attached for Fink sketch)

1896 - house here

1916 - Jacob Fink property

A doctor formerly lived here with at least a part-time office in the house.

Mrs. Fink sold to Fishers, some of her relatives. They now live in Denver. Copelands bought from Tip and Johnny Marshall, school teachers (in 1960). Copeland family formerly farmed north of Marshall.

## 9. MAJOR BIBLIOGRAPHICAL REFERENCES

McChesney, Photo Album, 1925.

1896 and 1916 county atlas

History of Saline County, 1887

## 10. GEOGRAPHICAL DATA

ACREAGE OF PROPERTY QUADRANGLE NAME SCALE

### UTM REFERENCES

A	<input type="text"/>	<input type="text"/>	<input type="text"/>
	ZONE	EASTING	NORTHING
C	<input type="text"/>	<input type="text"/>	<input type="text"/>

B	<input type="text"/>	<input type="text"/>	<input type="text"/>
	ZONE	EASTING	NORTHING
D	<input type="text"/>	<input type="text"/>	<input type="text"/>

### VERBAL BOUNDARY DESCRIPTION AND JUSTIFICATION

## II. FORM PREPARED BY

NAME / TITLE Kristen and Lynn Morrow

ORGANIZATION Missouri Valley Regional Planning Commission

DATE SS S. J. Unsworth, Marshall, Missouri, 6/5/65


DATE







## OLD LANDMARKS



FINK HOME, 1880

1925

## NAME

SA 119

HISTORIC Dr. Haynes 320 East Eastwood Street

D/OR COMMON J.E. Grimes

## LOCATION

REET &amp; NUMBER 320 E. Eastwood

RY, TOWN Marshall

VICINITY OF

ATE Missouri

CODE

COUNTY Saline

CODE 65340

## CLASSIFICATION

## TEGORY

☐ district  
☒ building(s)  
☐ structure  
☐ site  
☐ object

## OWNERSHIP

☐ public  
☒ private  
☐ both  
 PUBLIC ACQUISITION  
☐ in process  
☐ being considered

## STATUS

☒ occupied  
☐ unoccupied  
☐ work in progress  
 ACCESSIBLE  
☐ yes: restricted  
☐ yes: unrestricted  
☐ no

## PRESENT USE

☐ agriculture  
☐ commercial  
☐ educational  
☐ entertainment  
☐ government  
☐ industrial  
☐ military  
☐ museum  
☐ park  
☒ private residence  
☐ religious  
☐ scientific  
☐ transportation  
☐ other:

## OWNER OF PROPERTY

ME J.E. Grimes

REET &amp; NUMBER 320 E. Eastwood

Y, TOWN Marshall

VICINITY OF

STATE Missouri

## LOCATION OF LEGAL DESCRIPTION

Recorder of Deeds, Saline County courthouse, Marshall

## REPRESENTATION IN EXISTING SURVEYS

LE

DETERMINED ELIGIBLE? YES NO FEDERAL STATE COUNTY LOCAL

N/A

## DESCRIPTION

## IDITION

☒ excellent  
☐ good  
☐ fair

☐ deteriorated  
☐ ruins  
☐ unexposed

## CHECK ONE

☐ unaltered  
☒ altered

## CHECK ONE

☒ original site  
☐ moved

date

## CRIBE THE PRESENT AND ORIGINAL (IF KNOWN) PHYSICAL APPEARANCE

very neatly kept

white, shingled exterior, classical porch, basement-garage underneath, and rear addition

brick sidewalk in front

030 1-1  
 00 will  
 C.1928 20  
 000 20  
 CG  
 63  
 01  
 80  
 RC

# I. SIGNIFICANCE

PERIOD	AREAS OF SIGNIFICANCE	-- CHECK AND JUSTIFY BELOW			
<input type="checkbox"/> prehistoric	<input type="checkbox"/> archaeology-prehistoric	<input type="checkbox"/> community planning	<input type="checkbox"/> landscape architecture	<input type="checkbox"/> religion	
<input type="checkbox"/> 1400-1499	<input type="checkbox"/> archaeology-historic	<input type="checkbox"/> conservation	<input type="checkbox"/> law	<input type="checkbox"/> science	
<input type="checkbox"/> 1500-1599	<input type="checkbox"/> agriculture	<input type="checkbox"/> economics	<input type="checkbox"/> literature	<input type="checkbox"/> sculpture	
<input type="checkbox"/> 1600-1699	<input checked="" type="checkbox"/> architecture	<input type="checkbox"/> education	<input type="checkbox"/> military	<input type="checkbox"/> social / humanitarian	
<input type="checkbox"/> 1700-1799	<input type="checkbox"/> art	<input type="checkbox"/> engineering	<input type="checkbox"/> music	<input type="checkbox"/> theater	
<input type="checkbox"/> 1800-1899	<input type="checkbox"/> commerce	<input type="checkbox"/> exploration/settlement	<input type="checkbox"/> philosophy	<input type="checkbox"/> transportation	
<input checked="" type="checkbox"/> 1900 -	<input type="checkbox"/> communications	<input type="checkbox"/> industry	<input type="checkbox"/> politics/government	<input type="checkbox"/> other (specify)	
		<input type="checkbox"/> invention			

SPECIFIC DATES c. 1928 BUILDER/ARCHITECT Dr. Haynes

## STATEMENT OF SIGNIFICANCE (IN ONE PARAGRAPH)

built in late 1920s by Dr. Haynes. Eugene Carter later owned the house and sold it to the Grimes family c. 1932.

1896 - vacant site, part of "North St. Lot."

1916 - part of Abiel Leonard's property

## 9. MAJOR BIBLIOGRAPHICAL REFERENCES

1896 county atlas  
1916 county atlas

## 10. GEOGRAPHICAL DATA

ACREAGE OF PROPERTY QUADRANGLE NAME SCALE

### UTM REFERENCES

A	<input type="text"/>	<input type="text"/>	<input type="text"/>
	ZONE	EASTING	NORTHING
C	<input type="text"/>	<input type="text"/>	<input type="text"/>

B	<input type="text"/>	<input type="text"/>	<input type="text"/>
	ZONE	EASTING	NORTHING
D	<input type="text"/>	<input type="text"/>	<input type="text"/>

### VERBAL BOUNDARY DESCRIPTION AND JUSTIFICATION

## 11. FORM PREPARED BY

NAME / TITLE Kristen and Lynn Morrow  
ORGANIZATION Missouri Valley Regional Planning Commission  
ADDRESS 1102 S. Brunswick, Marshall, Missouri 65340







**NAME** SA-H 1002-120

**STORIC** Steele Apts

**ID/OR COMMON**

**LOCATION**

**REET & NUMBER** 340 E. Eastwood

**TY, TOWN** \_\_\_\_\_ **VICINITY OF** \_\_\_\_\_

**ATE** \_\_\_\_\_ **CODE** \_\_\_\_\_ **COUNTY** \_\_\_\_\_ **CODE** \_\_\_\_\_

**CLASSIFICATION**

<b>TEGORY</b>	<b>OWNERSHIP</b>	<b>STATUS</b>	<b>PRESENT USE</b>
<input type="checkbox"/> district	<input type="checkbox"/> public	<input checked="" type="checkbox"/> occupied	<input type="checkbox"/> agriculture
<input checked="" type="checkbox"/> building(s)	<input checked="" type="checkbox"/> private	<input type="checkbox"/> unoccupied	<input type="checkbox"/> commercial
<input type="checkbox"/> structure	<input type="checkbox"/> both	<input type="checkbox"/> work in progress	<input type="checkbox"/> educational
<input type="checkbox"/> site	<b>PUBLIC ACQUISITION</b>	<b>ACCESSIBLE</b>	<input checked="" type="checkbox"/> private residence
<input type="checkbox"/> object	<input type="checkbox"/> in process	<input type="checkbox"/> yes: restricted	<input type="checkbox"/> religious
	<input type="checkbox"/> being considered	<input type="checkbox"/> yes: unrestricted	<input type="checkbox"/> scientific
		<input type="checkbox"/> no	<input type="checkbox"/> transportation
			<input type="checkbox"/> other: _____

**OWNER OF PROPERTY**

**ME**

**REET & NUMBER**

**Y, TOWN** \_\_\_\_\_ **VICINITY OF** \_\_\_\_\_ **STATE** \_\_\_\_\_

**LOCATION OF LEGAL DESCRIPTION**

Recorder of Deeds, Saline County courthouse, Marshall

**REPRESENTATION IN EXISTING SURVEYS**

**LE** \_\_\_\_\_ **DETERMINED ELIGIBLE?** ☐ YES ☐ NO ☐ FEDERAL ☐ STATE ☐ COUNTY ☐ LOC \_\_\_\_\_

N/A

**DESCRIPTION**

<b>DITION</b>	<b>CHECK ONE</b>	<b>CHECK ONE</b>
<input type="checkbox"/> excellent	<input checked="" type="checkbox"/> unaltered	<input checked="" type="checkbox"/> original site
<input checked="" type="checkbox"/> good	<input type="checkbox"/> altered	<input type="checkbox"/> moved
<input type="checkbox"/> fair	<input type="checkbox"/> unexposed	<b>date</b> _____

**CRIBE THE PRESENT AND ORIGINAL (IF KNOWN) PHYSICAL APPEARANCE**

340 and 360 E. Eastwood are same building

single car garage spaces are in basement with rear entries

double veranda is across width of both floors in the rear

Occupants: A - Dean A. Enyeart C - Dennis Jamison  
B - C.D. White D - Martha A. Stearns

## 9. SIGNIFICANCE

PERIOD	AREAS OF SIGNIFICANCE - CHECK AND JUSTIFY BELOW			
<input type="checkbox"/> prehistoric	<input type="checkbox"/> archeology - prehistoric	<input type="checkbox"/> community planning	<input type="checkbox"/> landscape architecture	<input type="checkbox"/> religion
<input type="checkbox"/> 1400-1499	<input type="checkbox"/> archeology - historic	<input type="checkbox"/> conservation	<input type="checkbox"/> law	<input type="checkbox"/> science
<input type="checkbox"/> 1500-1599	<input type="checkbox"/> agriculture	<input type="checkbox"/> economics	<input type="checkbox"/> literature	<input type="checkbox"/> sculpture
<input type="checkbox"/> 1600-1699	<input type="checkbox"/> architecture	<input type="checkbox"/> education	<input type="checkbox"/> military	<input type="checkbox"/> social / humanitarian
<input type="checkbox"/> 1700-1799	<input type="checkbox"/> art	<input type="checkbox"/> engineering	<input type="checkbox"/> music	<input type="checkbox"/> theater
<input type="checkbox"/> 1800-1899	<input checked="" type="checkbox"/> commerce	<input type="checkbox"/> exploration/settlement	<input type="checkbox"/> philosophy	<input type="checkbox"/> transportation
<input checked="" type="checkbox"/> 1900 -	<input type="checkbox"/> communications	<input type="checkbox"/> industry	<input type="checkbox"/> politics/government	<input type="checkbox"/> other (specify)
		<input type="checkbox"/> invention		

SPECIFIC DATES c. 1920 BUILDER/ARCHITECT

### STATEMENT OF SIGNIFICANCE (IN ONE PARAGRAPH)

- \* this is the first of four (others are Groschel on North, Wells on Brunswick and Brown on S. Brunswick) town apt. buildings built in Marshall during the 1920s. Three of them are in the survey area. Steele was a carpenter and also built the three bungalows east of the Bergman house. He lived in one of them while constructing this apt. building. Steele held some public office at one time. The low area around Grimes house, Steele Apts and the Bergman's was once the city dump, upon which the Steele Apts stand in the center. The four brick apt complexes were the only ones in town until c. 1960.

1896 - vacant

1916 - part of Abiel Leonard property

## 9. MAJOR BIBLIOGRAPHICAL REFERENCES

1896 county atlas

1-16 county atlas

## 10. GEOGRAPHICAL DATA

ACREAGE OF PROPERTY QUADRANGLE NAME SCALE

### UTM REFERENCES

A	ZONE	EASTING	NORTHING	B	ZONE	EASTING	NORTHING
C				D			

VERBAL BOUNDARY DESCRIPTION AND JUSTIFICATION

## 11. FORM PREPARED BY

NAME / TITLE Kristen and Lynn Morrow

ORGANIZATION Missouri Valley Regional Planning Commission

35 S. Brunswick, Marshall, Missouri, 65002

ATE 22



NAME SA-AS-000-21

STORIC Steele Apts

ID/OR COMMON

LOCATION

REET & NUMBER 360 E. Eastwood

TY, TOWN Marshall VICINITY OF

ATE Missouri CODE COUNTY Saline CODE 65340

CLASSIFICATION

TEGORY	OWNERSHIP	STATUS	PRESENT USE	
<input type="checkbox"/> district	<input type="checkbox"/> public	<input checked="" type="checkbox"/> occupied	<input type="checkbox"/> agriculture	<input type="checkbox"/> museum
<input checked="" type="checkbox"/> building(s)	<input checked="" type="checkbox"/> private	<input type="checkbox"/> unoccupied	<input type="checkbox"/> commercial	<input type="checkbox"/> park
<input type="checkbox"/> structure	<input type="checkbox"/> both	<input type="checkbox"/> work in progress	<input type="checkbox"/> educational	<input checked="" type="checkbox"/> private residence
<input type="checkbox"/> site	PUBLIC ACQUISITION	ACCESSIBLE	<input type="checkbox"/> entertainment	<input type="checkbox"/> religious
<input type="checkbox"/> object	<input type="checkbox"/> in process	<input type="checkbox"/> yes: restricted	<input type="checkbox"/> government	<input type="checkbox"/> scientific
	<input type="checkbox"/> being considered	<input type="checkbox"/> yes: unrestricted	<input type="checkbox"/> industrial	<input type="checkbox"/> transportation
		<input type="checkbox"/> no	<input type="checkbox"/> military	<input type="checkbox"/> other:

OWNER OF PROPERTY

ME

REET & NUMBER

Y, TOWN VICINITY OF STATE

LOCATION OF LEGAL DESCRIPTION

Recorder of Deeds, Saline County courthouse, Marshall

REPRESENTATION IN EXISTING SURVEYS

LE DETERMINED ELEGIBLE? YES NO FEDERAL STATE COUNTY LOC.

N/A

DESCRIPTION

DITION		CHECK ONE	CHECK ONE	
<input type="checkbox"/> excellent	<input type="checkbox"/> deteriorated	<input checked="" type="checkbox"/> unaltered	<input checked="" type="checkbox"/> original site	
<input checked="" type="checkbox"/> good	<input type="checkbox"/> ruins	<input type="checkbox"/> altered	<input type="checkbox"/> moved	date
<input type="checkbox"/> fair	<input type="checkbox"/> unexposed			

CRIBE THE PRESENT AND ORIGINAL (IF KNOWN) PHYSICAL APPEARANCE

same as 340 E. Eastwood, see data there

Occupants: E - Eugene Garriott  
F - Vickie S. Ahart

G - B. Lee McAlister  
H - Crystal Anderson



### 8. SIGNIFICANCE

PERIOD	AREAS OF SIGNIFICANCE	HECK AND JUSTIFY BELOW
<input type="checkbox"/> prehistoric	<input type="checkbox"/> archeology-prehistoric	<input type="checkbox"/> community planning
<input type="checkbox"/> 1400-1499	<input type="checkbox"/> archeology-historic	<input type="checkbox"/> conservation
<input type="checkbox"/> 1500-1599	<input type="checkbox"/> agriculture	<input type="checkbox"/> economics
<input type="checkbox"/> 1600-1699	<input type="checkbox"/> architecture	<input type="checkbox"/> education
<input type="checkbox"/> 1700-1799	<input type="checkbox"/> art	<input type="checkbox"/> engineering
<input type="checkbox"/> 1800-1899	<input type="checkbox"/> commerce	<input type="checkbox"/> exploration/settlement
<input checked="" type="checkbox"/> 1900-	<input type="checkbox"/> communications	<input type="checkbox"/> industry
		<input type="checkbox"/> invention
		<input type="checkbox"/> landscape architecture
		<input type="checkbox"/> law
		<input type="checkbox"/> literature
		<input type="checkbox"/> military
		<input type="checkbox"/> music
		<input type="checkbox"/> philosophy
		<input type="checkbox"/> politics/government
		<input type="checkbox"/> religion
		<input type="checkbox"/> science
		<input type="checkbox"/> sculpture
		<input type="checkbox"/> social / humanitarian
		<input type="checkbox"/> theater
		<input type="checkbox"/> transportation
		<input type="checkbox"/> other (specify)

SPECIFIC DATES

BUILDER/ARCHITECT

STATEMENT OF SIGNIFICANCE (IN ONE PARAGRAPH)

### 9. MAJOR BIBLIOGRAPHICAL REFERENCES

### 10. GEOGRAPHICAL DATA

ACREAGE OF PROPERTY \_\_\_\_\_ QUADRANGLE NAME \_\_\_\_\_ SCALE \_\_\_\_\_

UTM REFERENCES

	ZONE	EASTING	NORTHING
A			
B			
C			
D			

VERBAL BOUNDARY DESCRIPTION AND JUSTIFICATION

### 11. FORM PREPARED BY

NAME / TITLE Kristen and Lynn Morrow  
 ORGANIZATION Missouri Valley Regional Planning Commission

ADDRESS 52 S. Brunson, Marshall, Missouri, 65400

DATE

## NAME

SA-MS 602-122

STORIC Connie Robertson  
 D/OR COMMON Kenneth H. Bergman

## LOCATION

REET &amp; NUMBER 380 E. Eastwood

Y, TOWN Marshall

VICINITY OF

ATE Missouri

CODE

COUNTY Saline

CODE 65340

## CLASSIFICATION

TEGORY	OWNERSHIP	STATUS	PRESENT USE
district	public	<input checked="" type="checkbox"/> occupied	agriculture
<input checked="" type="checkbox"/> building(s)	<input checked="" type="checkbox"/> private	unoccupied	commercial
structure	both	work in progress	educational
site	PUBLIC ACQUISITION	ACCESSIBLE	entertainment
object	in process	yes: restricted	government
	being considered	yes: unrestricted	industrial
		no	military
			other:

## OWNER OF PROPERTY

ME Kenneth H. Bergman

REET &amp; NUMBER 380 E. Eastwood

Y, TOWN Marshall

VICINITY OF

STATE Missouri

## LOCATION OF LEGAL DESCRIPTION

Recorder of Deeds, Saline County courthouse, Marshall

## REPRESENTATION IN EXISTING SURVEYS

LE DETERMINED ELEGIBLE? YES NO FEDERAL STATE COUNTY LOC

N/A

## DESCRIPTION

DITION		CHECK ONE	CHECK ONE
<input checked="" type="checkbox"/> excellent	deteriorated	unaltered	<input checked="" type="checkbox"/> original site
good	ruins	<input checked="" type="checkbox"/> altered	moved
fair	unexposed		date

## CRIBE THE PRESENT AND ORIGINAL (IF KNOWN) PHYSICAL APPEARANCE

white, black shutters, Mediterranean urns still here, combination storage and car port in rear has porch railing to match side porch on the east

030  
49  
1936  
0000

rear addition

2  
WM  
99  
20  
GB  
63  
N1  
CF  
RC

## 8. SIGNIFICANCE

PERIOD	AREAS OF SIGNIFICANCE	CHECK AND JUSTIFY BELOW			
<input type="checkbox"/> prehistoric	<input type="checkbox"/> archeology-prehistoric	<input type="checkbox"/> community planning	<input type="checkbox"/> landscape architecture	<input type="checkbox"/> religion	
<input type="checkbox"/> 1400-1499	<input type="checkbox"/> archeology-historic	<input type="checkbox"/> conservation	<input type="checkbox"/> law	<input type="checkbox"/> science	
<input type="checkbox"/> 1500-1599	<input type="checkbox"/> agriculture	<input type="checkbox"/> economics	<input type="checkbox"/> literature	<input type="checkbox"/> sculpture	
<input type="checkbox"/> 1600-1699	<input checked="" type="checkbox"/> architecture	<input type="checkbox"/> education	<input type="checkbox"/> military	<input type="checkbox"/> social / humanitarian	
<input type="checkbox"/> 1700-1799	<input type="checkbox"/> art	<input type="checkbox"/> engineering	<input type="checkbox"/> music	<input type="checkbox"/> theater	
<input type="checkbox"/> 1800-1899	<input type="checkbox"/> commerce	<input type="checkbox"/> exploration/settlement	<input type="checkbox"/> philosophy	<input type="checkbox"/> transportation	
<input checked="" type="checkbox"/> 1900 -	<input type="checkbox"/> communications	<input type="checkbox"/> industry	<input type="checkbox"/> politics/government	<input type="checkbox"/> other (specify)	
		<input type="checkbox"/> invention			

SPECIFIC DATES 1926 BUILDER/ARCHITECT

### STATEMENT OF SIGNIFICANCE (IN ONE PARAGRAPH)

Robertsons here c. 1930

Ralph Vorates one here

Bergman bought from the Brown drugstore family c. 16 years ago

1896 - vacant, rear of North St. property (and city dump site)

1916 - prob. part of J.P. Huston property

## 9. MAJOR BIBLIOGRAPHICAL REFERENCES

1896 county atlas

1916 county atlas

## 10. GEOGRAPHICAL DATA

ACREAGE OF PROPERTY QUADRANGLE NAME SCALE

### UTM REFERENCES

A 

--	--	--	--	--	--	--	--	--	--

  
ZONE EASTING NORTHING

B 

--	--	--	--	--	--	--	--	--	--

  
ZONE EASTING NORTHING

C 

--	--	--	--	--	--	--	--	--	--

D 

--	--	--	--	--	--	--	--	--	--

### VERBAL BOUNDARY DESCRIPTION AND JUSTIFICATION

## 11. FORM PREPARED BY

NAME / TITLE Kristen and Lynn Morrow

ORGANIZATION Missouri Valley Regional Planning Commission

ADDRESS 162 S. Brunswick, Marshall, Missouri, 65340

DATE 83





## NAME

SA-AS-62-123

## STORIC

D/OR COMMON Louis S. Criswell

## LOCATION

REET &amp; NUMBER 400 E. Eastwood

RY, TOWN Marshall

VICINITY OF

ATE Missouri

CODE

COUNTY Saline

CODE 65340

## CLASSIFICATION

TEGORY	OWNERSHIP	STATUS	PRESENT USE
__district	__public	<input checked="" type="checkbox"/> occupied	__agriculture
<input checked="" type="checkbox"/> building(s)	<input checked="" type="checkbox"/> private	__unoccupied	__commercial
__structure	__both	__work in progress	__educational
__site	PUBLIC ACQUISITION	ACCESSIBLE	__entertainment
__object	__in process	__yes: restricted	__government
	__being considered	__yes: unrestricted	__industrial
		__no	__military
			__other: _____

## OWNER OF PROPERTY

## ME

REET &amp; NUMBER

Y, TOWN

VICINITY OF

STATE

## LOCATION OF LEGAL DESCRIPTION

Recorder of Deeds, Saline County courthouse, Marshall

## REPRESENTATION IN EXISTING SURVEYS

LE DETERMINED ELEGIBLE? \_\_\_\_ YES \_\_\_\_ NO \_\_\_\_ FEDERAL \_\_\_\_ STATE \_\_\_\_ COUNTY \_\_\_\_ LOCAL

N/A

## DESCRIPTION

DITION		CHECK ONE	CHECK ONE
__excellent	__deteriorated	__unaltered	<input checked="" type="checkbox"/> original site
<input checked="" type="checkbox"/> good	__ruins	__altered	__moved
__fair	__unexposed		date _____

## CRIBE THE PRESENT AND ORIGINAL (IF KNOWN) PHYSICAL APPEARANCE

030 new double car garage in rear

22 400, 410 and 420 all have the same porch: lattice work below and brick and wood posts

C. 1900

1 1/2 basement

WK paired windows across front facade

21

2030 concrete block in foundation

NP

63

DR

65

R1

RC

## B. SIGNIFICANCE

PERIOD	AREAS OF SIGNIFICANCE - CHECK AND JUSTIFY BELOW			
<input type="checkbox"/> prehistoric	<input type="checkbox"/> archeology-prehistoric	<input type="checkbox"/> community planning	<input type="checkbox"/> landscape architecture	<input type="checkbox"/> religion
<input type="checkbox"/> 1400-1499	<input type="checkbox"/> archeology-historic	<input type="checkbox"/> conservation	<input type="checkbox"/> law	<input type="checkbox"/> science
<input type="checkbox"/> 1500-1599	<input type="checkbox"/> agriculture	<input type="checkbox"/> economics	<input type="checkbox"/> literature	<input type="checkbox"/> sculpture
<input type="checkbox"/> 1600-1699	<input type="checkbox"/> architecture	<input type="checkbox"/> education	<input type="checkbox"/> military	<input type="checkbox"/> social /
<input type="checkbox"/> 1700-1799	<input type="checkbox"/> art	<input type="checkbox"/> engineering	<input type="checkbox"/> music	<input type="checkbox"/> humanitarian
<input type="checkbox"/> 1800-1899	<input checked="" type="checkbox"/> commerce	<input type="checkbox"/> exploration/settlement	<input type="checkbox"/> philosophy	<input type="checkbox"/> theater
<input checked="" type="checkbox"/> 1900 -	<input type="checkbox"/> communications	<input type="checkbox"/> industry	<input type="checkbox"/> politics/government	<input type="checkbox"/> transportation
		<input type="checkbox"/> invention		<input type="checkbox"/> other (specify)

SPECIFIC DATES 1920s BUILDER/ARCHITECT

### STATEMENT OF SIGNIFICANCE (IN ONE PARAGRAPH)

400, 410 and 420 are all formerly rear lots of North St. Properties

## 9. MAJOR BIBLIOGRAPHICAL REFERENCES

## 10. GEOGRAPHICAL DATA

ACREAGE OF PROPERTY QUADRANGLE NAME SCALE

### UTM REFERENCES

A	ZONE	EASTING	NORTHING
C	ZONE	EASTING	NORTHING

B	ZONE	EASTING	NORTHING
D	ZONE	EASTING	NORTHING

VERBAL BOUNDARY DESCRIPTION AND JUSTIFICATION

## 11. FORM PREPARED BY

NAME / TITLE Kristen and Lynn Morrow  
ORGANIZATION Missouri Valley Regional Planning Commission

ADDRESS 1162 S. Brunswick, Marsden, Missouri 63446

DATE 4/02





NAME SA-45-002-124

ORIC

OR COMMON Bill A. Sleeper

LOCATION

STREET & NUMBER 410 E. Eastwood

TOWN Marshall VICINITY OF

STATE Missouri CODE COUNTY Saline CODE 65340

CLASSIFICATION

CATEGORY <input checked="" type="checkbox"/> building(s) <input type="checkbox"/> structure <input type="checkbox"/> lot <input type="checkbox"/> subject	OWNERSHIP <input type="checkbox"/> public <input checked="" type="checkbox"/> private <input type="checkbox"/> both	STATUS <input checked="" type="checkbox"/> occupied <input type="checkbox"/> unoccupied <input type="checkbox"/> work in progress	PRESENT USE <input type="checkbox"/> agriculture <input type="checkbox"/> commercial <input type="checkbox"/> educational <input type="checkbox"/> entertainment <input type="checkbox"/> government <input type="checkbox"/> industrial <input type="checkbox"/> military	<input type="checkbox"/> museum <input type="checkbox"/> park <input checked="" type="checkbox"/> private residence <input type="checkbox"/> religious <input type="checkbox"/> scientific <input type="checkbox"/> transportation <input type="checkbox"/> other:
	PUBLIC ACQUISITION <input type="checkbox"/> in process <input type="checkbox"/> being considered	ACCESSIBLE <input type="checkbox"/> yes: restricted <input type="checkbox"/> yes: unrestricted <input type="checkbox"/> no		

OWNER OF PROPERTY

STREET & NUMBER

TOWN VICINITY OF STATE

LOCATION OF LEGAL DESCRIPTION

Recorder of Deeds, Saline County courthouse, Marshall

REPRESENTATION IN EXISTING SURVEYS

DETERMINED ELIGIBLE? YES NO FEDERAL STATE COUNTY LOC

N/A

DESCRIPTION

CONDITION <input checked="" type="checkbox"/> excellent <input type="checkbox"/> good <input type="checkbox"/> fair	<input type="checkbox"/> deteriorated <input type="checkbox"/> ruins <input type="checkbox"/> unexposed	CHECK ONE <input type="checkbox"/> unaltered <input type="checkbox"/> altered	CHECK ONE <input checked="" type="checkbox"/> original site <input type="checkbox"/> moved	date

REBRIE THE PRESENT AND ORIGINAL (IF KNOWN) PHYSICAL APPEARANCE

double car garage in rear

attached photo show common porch to these Steele bungalows

020 Steele  
22  
C. 1900  
1 1/2  
W.H.  
21  
20 20  
G.B.  
63  
D.R.  
65  
R1  
R.C.



# 8. SIGNIFICANCE

PERIOD	AREAS OF SIGNIFICANCE - CHECK AND JUSTIFY BELOW			
<input type="checkbox"/> prehistoric	<input type="checkbox"/> archeology-prehistoric	<input type="checkbox"/> community planning	<input type="checkbox"/> landscape architecture	<input type="checkbox"/> religion
<input type="checkbox"/> 1400-1499	<input type="checkbox"/> archeology-historic	<input type="checkbox"/> conservation	<input type="checkbox"/> law	<input type="checkbox"/> science
<input type="checkbox"/> 1500-1599	<input type="checkbox"/> agriculture	<input type="checkbox"/> economics	<input type="checkbox"/> literature	<input type="checkbox"/> sculpture
<input type="checkbox"/> 1600-1699	<input checked="" type="checkbox"/> architecture	<input type="checkbox"/> education	<input type="checkbox"/> military	<input type="checkbox"/> social /
<input type="checkbox"/> 1700-1799	<input type="checkbox"/> art	<input type="checkbox"/> engineering	<input type="checkbox"/> music	<input type="checkbox"/> humanitarian
<input type="checkbox"/> 1800-1899	<input type="checkbox"/> commerce	<input type="checkbox"/> exploration/settlement	<input type="checkbox"/> philosophy	<input type="checkbox"/> theater
<input checked="" type="checkbox"/> 1900 -	<input type="checkbox"/> communications	<input type="checkbox"/> industry	<input type="checkbox"/> politics/government	<input type="checkbox"/> transportation
		<input type="checkbox"/> invention		<input type="checkbox"/> other (specify)

SPECIFIC DATES 1920s BUILDER/ARCHITECT Steele

STATEMENT OF SIGNIFICANCE (IN ONE PARAGRAPH)

## 9. MAJOR BIBLIOGRAPHICAL REFERENCES

## 10. GEOGRAPHICAL DATA

ACREAGE OF PROPERTY QUADRANGLE NAME SCALE

UTM REFERENCES

A	<input type="text"/>	<input type="text"/>	<input type="text"/>
	ZONE	EASTING	NORTHING

B	<input type="text"/>	<input type="text"/>	<input type="text"/>
	ZONE	EASTING	NORTHING

VERBAL BOUNDARY DESCRIPTION AND JUSTIFICATION

## 11. FORM PREPARED BY

NAME / TITLE Kristen and Lynn Morrow  
 ORGANIZATION Missouri Valley Regional Planning Commission  
 ADDRESS 1162 S. University, Mr. Hall, Missc 65240



AME

SA-175-012 25

ORIC

OR COMMON Tom Mallery

LOCATION

ET & NUMBER 420 E. Eastwood

TOWN Marshall

VICINITY OF

Missouri

code

COUNTY Saline

code 65340

CLASSIFICATION

GORY

OWNERSHIP

STATUS

PRESENT USE

X  
strict  
ilding(s)  
ructure  
te  
ject

public  
X private  
both  
PUBLIC ACQUISITION  
in process  
being considered

X occupied  
unoccupied  
work in progress  
ACCESSIBLE  
yes: restricted  
yes: unrestricted  
no

agriculture  
commercial  
educational  
entertainment  
government  
industrial  
military  
museum  
park  
X private residence  
religious  
scientific  
transportation  
other:

OWNER OF PROPERTY

ET & NUMBER

TOWN

VICINITY OF

STATE

LOCATION OF LEGAL DESCRIPTION

Recorder of Deeds, Saline County courthouse, Marshall

REPRESENTATION IN EXISTING SURVEYS

DETERMINED ELEGIBLE? YES NO FEDERAL STATE COUNTY LOC

N/A

DESCRIPTION

ITION

CHECK ONE

CHECK ONE

X  
cellent  
od  
lr  
deteriorated  
ruins  
unexposed

unaltered  
altered

X original site  
moved

date

DESCRIBE THE PRESENT AND ORIGINAL (IF KNOWN) PHYSICAL APPEARANCE

D30 - Stable  
20  
0.1920  
1/2  
1/2  
21  
20 20  
6B  
6B  
DR  
6C  
R1  
R1

# 8. SIGNIFICANCE

PERIOD	AREAS OF SIGNIFICANCE - CHECK AND JUSTIFY BELOW			
<input type="checkbox"/> prehistoric	<input type="checkbox"/> archeology-prehistoric	<input type="checkbox"/> community planning	<input type="checkbox"/> landscape architecture	<input type="checkbox"/> religion
<input type="checkbox"/> 1400-1499	<input type="checkbox"/> archeology-historic	<input type="checkbox"/> conservation	<input type="checkbox"/> law	<input type="checkbox"/> science
<input type="checkbox"/> 1500-1599	<input type="checkbox"/> agriculture	<input type="checkbox"/> economics	<input type="checkbox"/> literature	<input type="checkbox"/> sculpture
<input type="checkbox"/> 1600-1699	<input checked="" type="checkbox"/> architecture	<input type="checkbox"/> education	<input type="checkbox"/> military	<input type="checkbox"/> social /
<input type="checkbox"/> 1700-1799	<input type="checkbox"/> art	<input type="checkbox"/> engineering	<input type="checkbox"/> music	<input type="checkbox"/> humanitarian
<input type="checkbox"/> 1800-1899	<input type="checkbox"/> commerce	<input type="checkbox"/> exploration/settlement	<input type="checkbox"/> philosophy	<input type="checkbox"/> theater
<input checked="" type="checkbox"/> 1900 -	<input type="checkbox"/> communications	<input type="checkbox"/> industry	<input type="checkbox"/> politics/government	<input type="checkbox"/> transportation
		<input type="checkbox"/> invention		<input type="checkbox"/> other (specify)

SPECIFIC DATES 1920s BUILDER/ARCHITECT Steele

STATEMENT OF SIGNIFICANCE (IN ONE PARAGRAPH)

## 9. MAJOR BIBLIOGRAPHICAL REFERENCES

## 10. GEOGRAPHICAL DATA

ACREAGE OF PROPERTY QUADRANGLE NAME SCALE

UTM REFERENCES

A	<input type="text"/>	<input type="text"/>	<input type="text"/>
	ZONE	EASTING	NORTHING

B	<input type="text"/>	<input type="text"/>	<input type="text"/>
	ZONE	EASTING	NORTHING

C	<input type="text"/>	<input type="text"/>	<input type="text"/>
---	----------------------	----------------------	----------------------

D	<input type="text"/>	<input type="text"/>	<input type="text"/>
---	----------------------	----------------------	----------------------

VERBAL BOUNDARY DESCRIPTION AND JUSTIFICATION

## 11. FORM PREPARED BY

NAME / TITLE Kristen and Lynn Morrow

ORGANIZATION Missouri Valley Regional Planning Commission

ADDRESS 1162 S. Dumasway Marshall, Missouri 65240

DATE 11/80





AME

SA-AS-002-12U

ORIC Beazley- Nicholas *House*

OR COMMON Mrs. Alice Nicholas

LOCATION

STREET & NUMBER 431 E. Eastwood

TOWN Marshall

VICINITY OF

STATE Missouri

CODE

COUNTY Saline

CODE 65340

CLASSIFICATION

CATEGORY Strict Building(s) Structure Use Subject	OWNERSHIP ___ public <input checked="" type="checkbox"/> private ___ both PUBLIC ACQUISITION ___ in process ___ being considered	STATUS <input checked="" type="checkbox"/> occupied ___ unoccupied ___ work in progress ACCESSIBLE ___ yes: restricted ___ yes: unrestricted ___ no	PRESENT USE ___ agriculture ___ commercial ___ educational ___ entertainment ___ government ___ industrial ___ military	___ museum ___ park <input checked="" type="checkbox"/> private residence ___ religious ___ scientific ___ transportation ___ other:
--	--	--	--	--

OWNER OF PROPERTY

Mrs. Alice Nicholas

STREET & NUMBER 431 E. Eastwood

TOWN Marshall

VICINITY OF

STATE Missouri

LOCATION OF LEGAL DESCRIPTION

Recorder of Deeds, Saline County courthouse, Marshall

REPRESENTATION IN EXISTING SURVEYS

DETERMINED ELIGIBLE? \_\_\_ YES \_\_\_ NO \_\_\_ FEDERAL \_\_\_ STATE \_\_\_ COUNTY \_\_\_ LOC

N/A

DESCRIPTION

CONDITION <input checked="" type="checkbox"/> excellent ___ good ___ fair	___ deteriorated ___ ruins ___ unexposed	CHECK ONE ___ unaltered <input checked="" type="checkbox"/> altered	CHECK ONE <input checked="" type="checkbox"/> original site ___ moved	date
--	--	---	---	------

DESCRIBE THE PRESENT AND ORIGINAL (IF KNOWN) PHYSICAL APPEARANCE

0200 formerly had tennis court to the west

53 rear addition

0000 \* largest of Marshall Tudor cottages; two others one further east on Eastwood. The house retains its Tudor style integrity both on the inside and out. It is definitely a period house.

30  
 40  
 30 61  
 20 61  
 60 60  
 63  
 60  
 60 54  
 75

**8. SIGNIFICANCE****PERIOD AREAS OF SIGNIFICANCE - CHECK AND JUSTIFY BELOW**

<input type="checkbox"/> prehistoric	<input type="checkbox"/> archeology-prehistoric	<input type="checkbox"/> community planning	<input type="checkbox"/> landscape architecture	<input type="checkbox"/> religion
<input type="checkbox"/> 1400-1499	<input type="checkbox"/> archeology-historic	<input type="checkbox"/> conservation	<input type="checkbox"/> law	<input type="checkbox"/> science
<input type="checkbox"/> 1500-1599	<input type="checkbox"/> agriculture	<input type="checkbox"/> economics	<input type="checkbox"/> literature	<input type="checkbox"/> sculpture
<input type="checkbox"/> 1600-1699	<input checked="" type="checkbox"/> architecture	<input type="checkbox"/> education	<input type="checkbox"/> military	<input type="checkbox"/> social /
<input type="checkbox"/> 1700-1799	<input type="checkbox"/> art	<input type="checkbox"/> engineering	<input type="checkbox"/> music	<input type="checkbox"/> humanitarian
<input type="checkbox"/> 1800-1899	<input type="checkbox"/> commerce	<input type="checkbox"/> exploration/settlement	<input type="checkbox"/> philosophy	<input type="checkbox"/> theater
<input checked="" type="checkbox"/> 1900 -	<input type="checkbox"/> communications	<input type="checkbox"/> industry	<input type="checkbox"/> politics/government	<input type="checkbox"/> transportation
		<input type="checkbox"/> invention		<input type="checkbox"/> other (specify)

SPECIFIC DATES c. 1925

BUILDER/ARCHITECT

**STATEMENT OF SIGNIFICANCE (IN ONE PARAGRAPH)**

Beazley was brother-in-law to Chas. Buckner. Beazley was also co-partner with Nicholas in the regionally famous aviation assembly plant and pilot school in Marshall. Russ Nicholas has papers and information about the Beazley-Nicholas enterprise. Nicholas bought house in 1937 from Beazley.

Alice Nicholas' father was Mr. Irvine, one time Saline County sheriff, locally noted stock-raiser and resident for awhile in late 1940s across the street at the Stapleton house.

**9. MAJOR BIBLIOGRAPHICAL REFERENCES****10. GEOGRAPHICAL DATA**

ACREAGE OF PROPERTY QUADRANGLE NAME SCALE

**UTM REFERENCES**

A            
ZONE EASTING NORTHING

C

B            
ZONE EASTING NORTHING

D

VERBAL BOUNDARY DESCRIPTION AND JUSTIFICATION

**11. FORM PREPARED BY**

NAME / TITLE Kristen and Lynn Morrow

ORGANIZATION Missouri Valley Regional Planning Commission

ADDRESS 1152 S. Bruner St., Marshall, Missouri 65340

DATE 11/03









## 1. NAME

SIT-AS-000-127

## HISTORIC

A.M. Keller

## AND/OR COMMON

William A. Peterson

## 2. LOCATION

## STREET &amp; NUMBER

503 E. Eastwood

## CITY, TOWN

Marshall

## VICINITY OF

## STATE

Missouri

## CODE

## COUNTY

Saline

## CODE

65340

## 3. CLASSIFICATION

## CATEGORY

☐ district  
☒ building(s)  
☐ structure  
☐ site  
☐ object

## OWNERSHIP

☐ public  
☒ private  
☐ both  
**PUBLIC ACQUISITION**  
☐ in process  
☐ being considered

## STATUS

☒ occupied  
☐ unoccupied  
☐ work in progress  
**ACCESSIBLE**  
☐ yes: restricted  
☐ yes: unrestricted  
☐ no

## PRESENT USE

☐ agriculture  
☐ commercial  
☐ educational  
☐ entertainment  
☐ government  
☐ industrial  
☐ military

☐ museum  
☐ park  
☒ private residence  
☐ religious  
☐ scientific  
☐ transportation  
☐ other: \_\_\_\_\_

## 4. OWNER OF PROPERTY

## NAME

William A. Peterson

## STREET &amp; NUMBER

503 E. Eastwood

## CITY, TOWN

Marshall

## VICINITY OF

STATE Missouri

## 5. LOCATION OF LEGAL DESCRIPTION

Recorder of Deeds, Saline County courthouse, Marshall

## 6. REPRESENTATION IN EXISTING SURVEYS

## TITLE

DETERMINED ELEGIBLE? ☐ YES ☐ NO ☐ FEDERAL ☐ STATE ☐ COUNTY ☐ L

N/A

## 7. DESCRIPTION

## CONDITION

☒ excellent  
☐ good  
☐ fair  
☐ deteriorated  
☐ ruins  
☐ unexposed

## CHECK ONE

☐ unaltered  
☒ altered

## CHECK ONE

☒ original site  
☐ moved

date \_\_\_\_\_

## DESCRIBE THE PRESENT AND ORIGINAL (IF KNOWN) PHYSICAL APPEARANCE

3rd floor was formerly a billiard room and servants quarters.  
 Petersons renovated house from duplex to single family residence  
 roof construction by a Mr. Darling, Sept. 1907

030

01

1907

0000

2 1/2

WA

21

20 40

HP

63

DA

65

WA PC SL

53

8. SIGNIFICANCE

PERIOD	AREAS OF SIGNIFICANCE	CHECK AND JUSTIFY BELOW		
<input type="checkbox"/> prehistoric	<input type="checkbox"/> archeology - prehistoric	<input type="checkbox"/> community planning	<input type="checkbox"/> landscape architecture	<input type="checkbox"/> religion
<input type="checkbox"/> 1400-1499	<input type="checkbox"/> archeology - historic	<input type="checkbox"/> conservation	<input type="checkbox"/> law	<input type="checkbox"/> science
<input type="checkbox"/> 1500-1599	<input type="checkbox"/> agriculture	<input type="checkbox"/> economics	<input type="checkbox"/> literature	<input type="checkbox"/> sculpture
<input type="checkbox"/> 1600-1699	<input type="checkbox"/> architecture	<input type="checkbox"/> education	<input type="checkbox"/> military	<input type="checkbox"/> social /
<input type="checkbox"/> 1700-1799	<input type="checkbox"/> art	<input type="checkbox"/> engineering	<input type="checkbox"/> music	<input type="checkbox"/> humanitarian
<input type="checkbox"/> 1800-1899	<input type="checkbox"/> commerce	<input type="checkbox"/> exploration/settlement	<input type="checkbox"/> philosophy	<input type="checkbox"/> theater
<input checked="" type="checkbox"/> 1900 -	<input type="checkbox"/> communications	<input type="checkbox"/> industry	<input type="checkbox"/> politics /government	<input type="checkbox"/> transportation
		<input type="checkbox"/> invention		<input type="checkbox"/> other (specify)

SPECIFIC DATES 1907 BUILDER/ARCHITECT Mrs. Georgia B. Blosser

STATEMENT OF SIGNIFICANCE (IN ONE PARAGRAPH)

Keller also lived in the Dr. Goodlive house on Arrow St. that was recently demolished past residents here include Dawes family, Dr. Veach, Leon Jacobs owned it and rented the house, and Jacobs sold to Penny Nicholas.

Peterson is from Mt. Vernon area. Petersons in Saline County now for 15 years and he is county prosecutor.

1846 - a house site  
1916 - A.M. Keller property (Keller married one of the 3 daughters of a Mr. ? Brown, a tobacco broker in St. Louis and/or connected with Brown Shoe Co.)

9. MAJOR BIBLIOGRAPHICAL REFERENCES

McChesney, Photo Album, 1910  
Saline County Atlas, 1896 and 1916

10. GEOGRAPHICAL DATA

ACREAGE OF PROPERTY \_\_\_\_\_ QUADRANGLE NAME \_\_\_\_\_ SCALE \_\_\_\_\_

UTM REFERENCES

A	<input type="text"/>	<input type="text"/>	<input type="text"/>	B	<input type="text"/>	<input type="text"/>	<input type="text"/>
	ZONE	EASTING	NORTHING		ZONE	EASTING	NORTHING
C	<input type="text"/>	<input type="text"/>	<input type="text"/>	D	<input type="text"/>	<input type="text"/>	<input type="text"/>

VERBAL BOUNDARY DESCRIPTION AND JUSTIFICATION

11. FORM PREPARED BY

NAME / TITLE Kristen and Lynn Morrow  
ORGANIZATION Missouri Valley Regional Planning Commission  
ADDRESS 1112 S. B. ... .. DATE 11/93









1910

## 1. NAME

SA-13-004 128

## HISTORIC

## AND/OR COMMON

Kathryn M. Rose

not

## 2. LOCATION

entered

STREET &amp; NUMBER 509 E. Eastwood

CITY, TOWN Marshall

VICINITY OF

STATE Missouri

CODE

COUNTY Saline

CODE 65340

## 3. CLASSIFICATION

## CATEGORY

☐ district  
☒ building(s)  
☐ structure  
☐ site  
☐ object

## OWNERSHIP

☐ public  
☒ private  
☐ both

## PUBLIC ACQUISITION

☐ in process  
☐ being considered

## STATUS

☒ occupied  
☐ unoccupied  
☐ work in progress  
ACCESSIBLE  
☐ yes: restricted  
☐ yes: unrestricted  
☐ no

## PRESENT USE

☐ agriculture  
☐ commercial  
☐ educational  
☐ entertainment  
☐ government  
☐ industrial  
☐ military

☐ museum  
☐ park  
☒ private residence  
☐ religious  
☐ scientific  
☐ transportation  
☐ other: \_\_\_\_\_

## 4. OWNER OF PROPERTY

NAME Kathryn M. Rose

STREET &amp; NUMBER 509 E. Eastwood

CITY, TOWN Marshall

VICINITY OF

STATE Missouri

## 5. LOCATION OF LEGAL DESCRIPTION

Recorder of Deeds, Saline County courthouse, Marshall

## 6. REPRESENTATION IN EXISTING SURVEYS

## TITLE

DETERMINED ELIGIBLE? ☐ YES ☐ NO ☐ FEDERAL ☐ STATE ☐ COUNTY

N/A

## 7. DESCRIPTION

## CONDITION

☒ excellent  
☐ good  
☐ fair  
☐ deteriorated  
☐ ruins  
☐ unexposed

## CHECK ONE

☒ unaltered  
☐ altered

## CHECK ONE

☒ original site  
☐ moved

date \_\_\_\_\_

DESCRIBE THE PRESENT AND ORIGINAL (IF KNOWN) PHYSICAL APPEARANCE

## 8. SIGNIFICANCE

PERIOD	AREAS OF SIGNIFICANCE	CHECK AND JUSTIFY BELOW		
<input type="checkbox"/> prehistoric	<input type="checkbox"/> archeology - prehistoric	<input type="checkbox"/> community planning	<input type="checkbox"/> landscape architecture	<input type="checkbox"/> religion
<input type="checkbox"/> 1400-1499	<input type="checkbox"/> archeology - historic	<input type="checkbox"/> conservation	<input type="checkbox"/> law	<input type="checkbox"/> science
<input type="checkbox"/> 1500-1599	<input type="checkbox"/> agriculture	<input type="checkbox"/> economics	<input type="checkbox"/> literature	<input type="checkbox"/> sculpture
<input type="checkbox"/> 1600-1699	<input type="checkbox"/> architecture	<input type="checkbox"/> education	<input type="checkbox"/> military	<input type="checkbox"/> social /
<input type="checkbox"/> 1700-1799	<input type="checkbox"/> art	<input type="checkbox"/> engineering	<input type="checkbox"/> music	<input type="checkbox"/> humanitarian
<input type="checkbox"/> 1800-1899	<input type="checkbox"/> commerce	<input type="checkbox"/> exploration/settlement	<input type="checkbox"/> philosophy	<input type="checkbox"/> theater
<input checked="" type="checkbox"/> 1900 -	<input type="checkbox"/> communications	<input type="checkbox"/> industry	<input type="checkbox"/> politics/government	<input type="checkbox"/> transportation
		<input type="checkbox"/> invention		<input type="checkbox"/> other (specify)

SPECIFIC DATES

BUILDER/ARCHITECT

STATEMENT OF SIGNIFICANCE (IN ONE PARAGRAPH)

former house was a small brick, c. 1880s

1896 - a house here

1916 - C.D. Alexander property

## 9. MAJOR BIBLIOGRAPHICAL REFERENCES

Saline County Atlas, 1896 and 1916

## 10. GEOGRAPHICAL DATA

ACREAGE OF PROPERTY	QUADRANGLE NAME	SCALE													
UTM REFERENCES															
A	<table border="1"><tr><td>ZONE</td><td>EASTING</td><td>NORTHING</td></tr><tr><td></td><td></td><td></td></tr></table>	ZONE	EASTING	NORTHING				B	<table border="1"><tr><td>ZONE</td><td>EASTING</td><td>NORTHING</td></tr><tr><td></td><td></td><td></td></tr></table>	ZONE	EASTING	NORTHING			
ZONE	EASTING	NORTHING													
ZONE	EASTING	NORTHING													
C	<table border="1"><tr><td>ZONE</td><td>EASTING</td><td>NORTHING</td></tr><tr><td></td><td></td><td></td></tr></table>	ZONE	EASTING	NORTHING				D	<table border="1"><tr><td>ZONE</td><td>EASTING</td><td>NORTHING</td></tr><tr><td></td><td></td><td></td></tr></table>	ZONE	EASTING	NORTHING			
ZONE	EASTING	NORTHING													
ZONE	EASTING	NORTHING													

VERBAL BOUNDARY DESCRIPTION AND JUSTIFICATION

## 11. FORM PREPARED BY

NAME / TITLE Kristen and Lynn Morrow  
ORGANIZATION Missouri Valley Regional Planning Commission  
ADDRESS 1162 S. Brunswick, Marshall, Missouri, 65340

DATE 11/83







## 1. NAME

HISTORIC

Unrub (Blosser)

AND/OR COMMON

Virginia A. Waldorf

SA-B3-000 129

## 2. LOCATION

STREET &amp; NUMBER

511 E. Eastwood

CITY, TOWN

Marshall

VICINITY OF

STATE

Missouri

CODE

COUNTY

Saline

CODE

65340

## 3. CLASSIFICATION

CATEGORY

☐ district☒ building(s)☐ structure☐ site☐ object

OWNERSHIP

☐ public☒ private☐ both

PUBLIC ACQUISITION

☐ in process☐ being considered

STATUS

☒ occupied☐ unoccupied☐ work in progress

ACCESSIBLE

☐ yes: restricted☐ yes: unrestricted☐ no

PRESENT USE

☐ agriculture☐ commercial☐ educational☐ entertainment☐ government☐ industrial☐ military☐ museum☐ park☒ private residence☐ religious☐ scientific☐ transportation☐ other:

## 4. OWNER OF PROPERTY

NAME

Virginia Waldorf

STREET &amp; NUMBER

511 E. Eastwood

CITY, TOWN

Marshall

VICINITY OF

STATE Missouri

## 5. LOCATION OF LEGAL DESCRIPTION

Recorder of Deeds, Saline County courthouse, Marshall

## 6. REPRESENTATION IN EXISTING SURVEYS

TITLE

DETERMINED ELEGIBLE? ☐ YES ☐ NO ☐ FEDERAL ☐ STATE ☐ COUNTY

N/A

## 7. DESCRIPTION

CONDITION

☐ excellent☐ good☐ fair☐ deteriorated☐ ruins☐ unexposed

CHECK ONE

☐ unaltered☐ altered

CHECK ONE

☐ original site☐ moved

date

DESCRIBE THE PRESENT AND ORIGINAL (IF KNOWN) PHYSICAL APPEARANCE

a superb type house

this Prairie school bungalow ranks at the very top for small town Missouri. Surely it must be influenced by Kansas City fashion. Exterior and interior alike are original and exquisitely maintained

on both architectural and historic associations the site is eminently worthy of nomination to the NRHP

26

40

61

20 20

NP

70

20

65

50

10

## 9. SIGNIFICANCE

PERIOD	AREAS OF SIGNIFICANCE - CHECK AND JUSTIFY BELOW			
<input type="checkbox"/> prehistoric	<input type="checkbox"/> archeology - prehistoric	<input type="checkbox"/> community planning	<input type="checkbox"/> landscape architecture	<input type="checkbox"/> religion
<input type="checkbox"/> 1400-1499	<input type="checkbox"/> archeology - historic	<input type="checkbox"/> conservation	<input type="checkbox"/> law	<input type="checkbox"/> science
<input type="checkbox"/> 1500-1599	<input type="checkbox"/> agriculture	<input type="checkbox"/> economics	<input type="checkbox"/> literature	<input type="checkbox"/> sculpture
<input type="checkbox"/> 1600-1699	<input type="checkbox"/> architecture	<input type="checkbox"/> education	<input type="checkbox"/> military	<input type="checkbox"/> social /
<input type="checkbox"/> 1700-1799	<input type="checkbox"/> art	<input type="checkbox"/> engineering	<input type="checkbox"/> music	<input type="checkbox"/> humanitarian
<input type="checkbox"/> 1800-1899	<input type="checkbox"/> commerce	<input type="checkbox"/> exploration/settlement	<input type="checkbox"/> philosophy	<input type="checkbox"/> theater
<input checked="" type="checkbox"/> 1900 -	<input type="checkbox"/> communications	<input type="checkbox"/> industry	<input type="checkbox"/> politics/government	<input type="checkbox"/> transportation
		<input type="checkbox"/> invention		<input type="checkbox"/> other (specify)

SPECIFIC DATES 1914 BUILDER/ARCHITECT Mrs. Georgia B. Unrub (Blosser)

### STATEMENT OF SIGNIFICANCE (IN ONE PARAGRAPH)

see attached

1896 - vacant site  
1916 - Mrs. Georgia Brown Unrub property  
1925 - Mrs. J.F. Allen property

## 9. MAJOR BIBLIOGRAPHICAL REFERENCES

Saline County Atlas, 1896 and 1916  
McChesney, Photo Album, 1925  
Saline County History, 1881 and Saline and Lafayette History, 1893

## 10. GEOGRAPHICAL DATA

ACREAGE OF PROPERTY \_\_\_\_\_ QUADRANGLE NAME \_\_\_\_\_ SCALE \_\_\_\_\_

### UTM REFERENCES

A	<input type="text"/>	<input type="text"/>	<input type="text"/>
	ZONE	EASTING	NORTHING

B	<input type="text"/>	<input type="text"/>	<input type="text"/>
	ZONE	EASTING	NORTHING

C	<input type="text"/>	<input type="text"/>	<input type="text"/>
---	----------------------	----------------------	----------------------

D	<input type="text"/>	<input type="text"/>	<input type="text"/>
---	----------------------	----------------------	----------------------

### VERBAL BOUNDARY DESCRIPTION AND JUSTIFICATION

## 11. FORM PREPARED BY

NAME / TITLE Kristen and Lynn Morrow


ORGANIZATION Missouri Valley Regional Planning Commission

ADDRESS 1162 S Brunswick Marshall, Missouri, 65340

DATE 11/83







1925



## 1. NAME

SA-A\* 653-130

## HISTORIC

AND/OR COMMON Margaret King

## 2. LOCATION

STREET &amp; NUMBER 522 E. Eastwood

CITY, TOWN Marshall

VICINITY OF

STATE Missouri

CODE

COUNTY Saline

CODE 65340

## 3. CLASSIFICATION

## CATEGORY

☐ district  
☒ building(s)  
☐ structure  
☐ site  
☐ object

## OWNERSHIP

☐ public  
☒ private  
☐ both  
 PUBLIC ACQUISITION  
☐ in process  
☐ being considered

## STATUS

☒ occupied  
☐ unoccupied  
☐ work in progress  
 ACCESSIBLE  
☐ yes: restricted  
☐ yes: unrestricted  
☐ no

## PRESENT USE

☐ agriculture  
☐ commercial  
☐ educational  
☐ entertainment  
☐ government  
☐ industrial  
☐ military  
☐ museum  
☐ park  
☒ private residence  
☐ religious  
☐ scientific  
☐ transportation  
☐ other:

## 4. OWNER OF PROPERTY

NAME Margaret King

STREET &amp; NUMBER 522 E. Eastwood

CITY, TOWN Marshall

VICINITY OF

STATE Missouri

## 5. LOCATION OF LEGAL DESCRIPTION

Recorder of Deeds, Saline County courthouse, Marshall

## 6. REPRESENTATION IN EXISTING SURVEYS

## TITLE

DETERMINED ELIGIBLE? ☐ YES ☐ NO ☐ FEDERAL ☐ STATE ☐ COUNTY

N/A

## 7. DESCRIPTION

## CONDITION

☒ excellent  
☐ good  
☐ fair  
☐ deteriorated  
☐ ruins  
☐ unexposed

## CHECK ONE

☐ unaltered  
☒ altered

## CHECK ONE

☒ original site  
☐ moved

date

DESCRIBE THE PRESENT AND ORIGINAL (IF KNOWN) PHYSICAL APPEARANCE

030  
 40 07  
 1879  
 mowd  
 c. 1900  
 1 out  
 2  
 21  
 22  
 16  
 63  
 DR.  
 01  
 04  
 LS

**8. SIGNIFICANCE**

PERIOD	AREAS OF SIGNIFICANCE	CHECK AND JUSTIFY BELOW		
<input type="checkbox"/> prehistoric	<input type="checkbox"/> archeology - prehistoric	<input type="checkbox"/> community planning	<input type="checkbox"/> landscape architecture	<input type="checkbox"/> religion
<input type="checkbox"/> 1400-1499	<input type="checkbox"/> archeology - historic	<input type="checkbox"/> conservation	<input type="checkbox"/> law	<input type="checkbox"/> science
<input type="checkbox"/> 1500-1599	<input type="checkbox"/> agriculture	<input type="checkbox"/> economics	<input type="checkbox"/> literature	<input type="checkbox"/> sculpture
<input type="checkbox"/> 1600-1699	<input type="checkbox"/> architecture	<input type="checkbox"/> education	<input type="checkbox"/> military	<input type="checkbox"/> social /
<input type="checkbox"/> 1700-1799	<input type="checkbox"/> art	<input type="checkbox"/> engineering	<input type="checkbox"/> music	<input type="checkbox"/> humanitarian
<input type="checkbox"/> 1800-1899	<input type="checkbox"/> commerce	<input type="checkbox"/> exploration/settlement	<input type="checkbox"/> philosophy	<input type="checkbox"/> theater
<input type="checkbox"/> 1900 -	<input type="checkbox"/> communications	<input type="checkbox"/> industry	<input type="checkbox"/> politics/government	<input type="checkbox"/> transportation
		<input type="checkbox"/> invention		<input type="checkbox"/> other (specify)

SPECIFIC DATES 1879 BUILDER/ARCHITECT

**STATEMENT OF SIGNIFICANCE (IN ONE PARAGRAPH)**

house was moved here from lot east when the cube house was built  
Montegues lived here (Mrs. Harvey (North st.) was a Montegue)  
Mrs. King is sister to Mrs. Alice Nicholas  
  
1896 - site vacant - part of large corner property at Brunswick and Eastwood  
1916 - Mrs. D. Cooney property

**9. MAJOR BIBLIOGRAPHICAL REFERENCES**

Saline County Atlas, 1896 and 1916  
Marshall Historic Sites Tour, April 29, 1978

**10. GEOGRAPHICAL DATA**

ACREAGE OF PROPERTY \_\_\_\_\_ QUADRANGLE NAME \_\_\_\_\_ SCALE \_\_\_\_\_

UTM REFERENCES

A	<div><div></div><div></div><div></div></div>	<div><div></div><div></div><div></div></div>	<div><div></div><div></div><div></div></div>	B	<div><div></div><div></div><div></div></div>	<div><div></div><div></div><div></div></div>	<div><div></div><div></div><div></div></div>
	ZONE	EASTING	NORTHING		ZONE	EASTING	NORTHING
C	<div><div></div><div></div><div></div></div>	<div><div></div><div></div><div></div></div>	<div><div></div><div></div><div></div></div>	D	<div><div></div><div></div><div></div></div>	<div><div></div><div></div><div></div></div>	<div><div></div><div></div><div></div></div>

VERBAL BOUNDARY DESCRIPTION AND JUSTIFICATION

**11. FORM PREPARED BY**

NAME / TITLE Kristen and Lynn Morrow  
ORGANIZATION Missouri Valley Regional Planning Commission  
ADDRESS 1102 S. Brunswick Marshall, Missouri 65340 DATE 11/03



**1. NAME**

HISTORIC

W.P. Thomas

AND/OR COMMON

Lester J. Leiber

**2. LOCATION**

STREET &amp; NUMBER

524 E. Eastwood

CITY, TOWN

Marshall

VICINITY OF

STATE

Missouri

CODE

COUNTY

Saline

CODE

65340

**3. CLASSIFICATION**

CATEGORY

☐ district☒ building(s)☐ structure☐ site☐ object

OWNERSHIP

☐ public☒ private☐ both

PUBLIC ACQUISITION

☐ in process☐ being considered

STATUS

☒ occupied☐ unoccupied☐ work in progress

ACCESSIBLE

☐ yes: restricted☐ yes: unrestricted☐ no

PRESENT USE

☐ agriculture☐ commercial☐ educational☐ entertainment☐ government☐ industrial☐ military☐ museum☐ park☒ private residence☐ religious☐ scientific☐ transportation☐ other:**4. OWNER OF PROPERTY**

NAME

Lester J. Leiber

STREET &amp; NUMBER

524 E. Eastwood

CITY, TOWN

Marshall

VICINITY OF

STATE Missouri

**5. LOCATION OF LEGAL DESCRIPTION**

Recorder of Deeds, Saline County courthouse, Marshall

**6. REPRESENTATION IN EXISTING SURVEYS**

TITLE

DETERMINED ELIGIBLE?

☐ YES☐ NO☐ FEDERAL☐ STATE☐ COUNTY☐ L

N/A

**7. DESCRIPTION**

CONDITION

☒ excellent☐ good☐ fair☐ deteriorated☐ ruins☐ unexposed

CHECK ONE

☐ unaltered☐ altered

CHECK ONE

☒ original site☐ moved

date

DESCRIBE THE PRESENT AND ORIGINAL (IF KNOWN) PHYSICAL APPEARANCE

a very well maintained property

020  
50  
C. 19002  
100  
21  
20  
UP  
43  
DK  
60  
10 50 50  
RL



8. SIGNIFICANCE

PERIOD	AREAS OF SIGNIFICANCE - CHECK AND JUSTIFY BELOW			
<input type="checkbox"/> prehistoric	<input type="checkbox"/> archeology - prehistoric	<input type="checkbox"/> community planning	<input type="checkbox"/> landscape architecture	<input type="checkbox"/> religion
<input type="checkbox"/> 1400-1499	<input type="checkbox"/> archeology - historic	<input type="checkbox"/> conservation	<input type="checkbox"/> law	<input type="checkbox"/> science
<input type="checkbox"/> 1500-1599	<input type="checkbox"/> agriculture	<input type="checkbox"/> economics	<input type="checkbox"/> literature	<input type="checkbox"/> sculpture
<input type="checkbox"/> 1600-1699	<input type="checkbox"/> architecture	<input type="checkbox"/> education	<input type="checkbox"/> military	<input type="checkbox"/> social /
<input type="checkbox"/> 1700-1799	<input type="checkbox"/> art	<input type="checkbox"/> engineering	<input type="checkbox"/> music	<input type="checkbox"/> humanitarian
<input type="checkbox"/> 1800-1899	<input type="checkbox"/> commerce	<input type="checkbox"/> exploration/settlement	<input type="checkbox"/> philosophy	<input type="checkbox"/> theater
<input checked="" type="checkbox"/> 1900 -	<input type="checkbox"/> communications	<input type="checkbox"/> industry	<input type="checkbox"/> politics /government	<input type="checkbox"/> transportation
		<input type="checkbox"/> invention		<input type="checkbox"/> other (specify)

SPECIFIC DATES	BUILDER /ARCHITECT
----------------	--------------------

STATEMENT OF SIGNIFICANCE (IN ONE PARAGRAPH)

1896 - a house site  
1916 - Fred Morris property

9. MAJOR BIBLIOGRAPHICAL REFERENCES

Saline County History 1881 and 1967  
Saline County Atlas, 1896 and 1916

10. GEOGRAPHICAL DATA

ACREAGE OF PROPERTY	QUADRANGLE NAME	SCALE													
UTM REFERENCES															
A	<table><tr><td>ZONE</td><td>EASTING</td><td>NORTHING</td></tr><tr><td><input type="text"/></td><td><input type="text"/></td><td><input type="text"/></td></tr></table>	ZONE	EASTING	NORTHING	<input type="text"/>	<input type="text"/>	<input type="text"/>	B	<table><tr><td>ZONE</td><td>EASTING</td><td>NORTHING</td></tr><tr><td><input type="text"/></td><td><input type="text"/></td><td><input type="text"/></td></tr></table>	ZONE	EASTING	NORTHING	<input type="text"/>	<input type="text"/>	<input type="text"/>
ZONE	EASTING	NORTHING													
<input type="text"/>	<input type="text"/>	<input type="text"/>													
ZONE	EASTING	NORTHING													
<input type="text"/>	<input type="text"/>	<input type="text"/>													
C	<table><tr><td>ZONE</td><td>EASTING</td><td>NORTHING</td></tr><tr><td><input type="text"/></td><td><input type="text"/></td><td><input type="text"/></td></tr></table>	ZONE	EASTING	NORTHING	<input type="text"/>	<input type="text"/>	<input type="text"/>	D	<table><tr><td>ZONE</td><td>EASTING</td><td>NORTHING</td></tr><tr><td><input type="text"/></td><td><input type="text"/></td><td><input type="text"/></td></tr></table>	ZONE	EASTING	NORTHING	<input type="text"/>	<input type="text"/>	<input type="text"/>
ZONE	EASTING	NORTHING													
<input type="text"/>	<input type="text"/>	<input type="text"/>													
ZONE	EASTING	NORTHING													
<input type="text"/>	<input type="text"/>	<input type="text"/>													

VERBAL BOUNDARY DESCRIPTION AND JUSTIFICATION

11. FORM PREPARED BY

NAME / TITLE	Kristen and Lynn Morrow
ORGANIZATION	Missouri Valley Regional Planning Commission
ADDRESS	1162 S. Brunswick. Marshall, Missouri, 65340
DATE	11/83



**ROBERT RANSBERGER**

by Mrs. Pearl R. Thomas  
Robert Ransberger, son of  
ary Ransberger and Eliza-  
h Shelton Ransberger, was  
n in Jefferson county No-  
ber 25, 1843. He lived there  
il the family moved to Mon-  
au county, Missouri, in 1855  
l lived there until 1865.  
ile in Moniteau county, he  
sted as a Confederate soldi-  
in the Civil War in Company  
Nichols Regiment, Missouri  
vary. His name at the pre-  
t time is engraved on the U.  
C. monument in Ridge Park  
neter. When he received his  
charge in June 16, 1865, he  
rned to his home in Moni-  
a county and then the fam-  
moved the same year to Sa-  
l county. His father purchas-  
a farm 4½ miles southeast  
Marshall.

Robert had seven brothers  
two sisters. They were An-  
w, John, Adolphus, James,  
ham, Benjamin and Tom,  
a and Margaret. Several of  
brothers farmed in Saline  
ty.

Robert in a short time after  
ing to Saline went in part-  
ship with his brother, Adol-  
a, and e gaged in farming  
a number of years in the  
Springs community. Later  
ert and Adolphus dissolved  
nership.

February 10, 1883, Robert  
chased one of the best farms  
the best part of Saline, 2½  
s southeast of Salt Springs  
ated on what is now known  
Highway 20, from William  
per. This farm consisted of  
acres. Later, September 22,  
Robert purchased 200 ac-  
more land adjoining this  
n from John L. Houston and  
rence N. Houston, making

540 acres in this farm.  
This farm has been well kept  
through the years and at the  
present time, 1967, it is consid-  
ered one of the land marks in  
Saline county.

Mr. Ransberger was an ener-  
getic, good farmer and a very  
successful one. He was held in  
high esteem by his neighbors  
and friends. At that time he  
was still a bachelor. He marri-  
ed May 16, 1888 Miss Jennie  
Reed, a daughter of William Ro-  
bert Reed and Louise Spradling  
Reed, of Malta Bend, Mo.

Because of his wife's health,  
Mr. Ransberger left the farm in  
1889 in charge of his brother-in-  
law, Richard Reed, and they  
moved to Marshall, buying a  
house on West Arrow Street.

July 29, 1890, Robert purchas-  
ed a building on the north side  
of the square from I. O. Striker.  
At the present time this build-  
ing is occupied by the Missouri  
Public Service Company. Rob-  
ert entered the grocery busi-  
ness in this building for a few  
years.

December 11, 1890 their only  
child, a daughter Pearl Ione,  
was born.

Mr. Ransberger closed out his  
grocery store in 1893 and the  
family moved back to the farm.  
He resumed farming again and  
continued until his death March  
1, 1938.

Mr. Ransberger professed his  
faith in Christ some months be-  
fore his death and showed to  
those around him by his patience  
and uncomplaining suffering  
in his last illness, as well as his  
kind deeds to his friends and  
fellowman, that his faith was  
proven by his works.

His wife, Mrs. Jennie Rans-  
berger, known as a good finan-  
cier, and daughter, Pearl Ione,  
still remained on the farm for  
three years. Then they rented  
the farm and moved back to  
Marshall.

The daughter started her  
schooling in the country at the  
Prairie View school, a short dis-  
tance from the farm. She con-  
tinued her education in the Mar-  
shall Public Schools and Central  
College at Lexington, Mo. She  
also studied music and art.

Pearl Ione was married Mar-  
ch 21, 1917 to W. P. Thomas,  
originally from Sweet Springs,  
Mo. Mr. Thomas built a garage  
on East Main Street which was  
occupied by him as a car  
Sales. W. P. was a good  
dealer for many years, until his  
health became impaired and he  
finally sold his business to his  
brother, A. G. Thomas.

The mother, daughter and her  
husband lived together at their  
home on Eastwood. Mrs. Jennie  
Ransberger passed away Janu-  
ary 23, 1947 and W. P. Thomas  
passed away December 20, 1951.  
The daughter, Pearl Ransberg-  
er Thomas, still resides at the

home place, 524 East Eastwood.  
(Written by the daughter, Mrs.  
Pearl R. Thomas.)

1967



**HENRY RANSBERGER**, farmer, P. O., Marshall. Was born in Augusta county, Virginia, in 1819, and lived there until nineteen years old. In 1838 he moved to Washington county, Missouri, where he lived four years. From Washington he moved to Jefferson county, where he lived until 1855. He then went to Moniteau county, and lived there until 1865, when he came to Saline county and settled on the farm he now occupies. In 1839 he was married to Miss Elizabeth Shelton, of Washington county, Missouri. Ten children have been born to them. Three are at home: Benjamin F., Th. J., and Julia A. Margaret is the wife of George Purcell; John is farming in Cass county, Missouri. Several of his sons are farming near Salt Springs, in this county. Mr. Ransberger is a member of the Baptist Church at Marshall. A constitutional Union man, he took no part in the war, though his sympathies were, naturally, with the south. He started in life with nothing, and by energy, intelligence and perseverance, has made a comfortable living for his old age. His farm of 280 acres is well stocked, and finely improved. His oldest son is a member of the firm of Ransberger & Lantz, Marshall, Missouri.

**A. J. RANSBERGER**, P. O., Marshall. Was born in Washington county, Missouri, July 27, 1839. Soon after his birth his parents moved to Jefferson, and in 1855, moved to Moniteau county. In 1861, he joined the M. S. G. for six months, and was in the battle of Lexington. In 1864, he re-enlisted in Gen. Shelby's command, C. S. A., in which he served to the end of the war, participating in the engagements of that command. In 1867, he came to Marshall, in this county, and carried on his trade, that of blacksmithing. In 1871, he entered into partnership with Mr. Lantz, and established the business firm of Ransberger & Lantz, carriage and wagon makers, which they have carried on prosperously since. He was married December 3, 1873, to Miss Laura Neely, Washington county, Missouri. They have had three children, two living now: Lester H., Frank E.

**A. R. LANTZ**, P. O., Marshall. Was born in Rockingham county, Virginia, January 31, 1844, where he was raised and educated. April, 1861, he enlisted in company E, 17th regiment Virginia cavalry, and was in the battles of Salt Pond Mountain, Lewisburg, Lynchburg, Narrow at New River, Salem, North Mountain, Hedge's Depot, where he was taken prisoner July 3, 1864, and was held prisoner for nine months, and exchanged March 18, 1865, and returned to Richmond, and surrendered a few months later. Returned to Rockingham county, and worked at his trade. In 1869 he came west, and located in Marshall, in this county, where he has since carried on his trade, carriage and wagon making. On the 4th of April, 1871, he married Miss Alice T. Piper, of Rockingham county; have had one child, who died at the age of six years.



NAME		Sgt. M. J. ... 132	
HISTORIC		Charles H. Swisher	
AND/OR COMMON			
LOCATION			
STREET & NUMBER		525 E. Eastwood	
CITY, TOWN		Marshall	
		VICINITY OF	
STATE	Missouri	CODE	
COUNTY	Saline	CODE	65340

## CLASSIFICATION

ATEGORY	OWNERSHIP	STATUS	PRESENT USE
<u>  </u> district	<u>  </u> public	<u>  X  </u> occupied	<u>  </u> agriculture
<u>  X  </u> building(s)	<u>  X  </u> private	<u>  </u> unoccupied	<u>  </u> commercial
<u>  </u> structure	<u>  </u> both	<u>  </u> work in progress	<u>  </u> educational
<u>  </u> site	PUBLIC ACQUISITION	ACCESSIBLE	<u>  </u> entertainment
<u>  </u> object	<u>  </u> in process	<u>  </u> yes: restricted	<u>  </u> government
	<u>  </u> being considered	<u>  </u> yes: unrestricted	<u>  </u> industrial
		<u>  </u> no	<u>  </u> military
			<u>  </u> museum
			<u>  </u> park
			<u>  X  </u> private residence
			<u>  </u> religious
			<u>  </u> scientific
			<u>  </u> transportation
			<u>  </u> other: _____

**OWNER OF PROPERTY**

NAME	Charles H. Swisher		
STREET & NUMBER	525 E. Eastwood		
CITY, TOWN	Marshall	VICINITY OF	STATE Missouri

**LOCATION OF LEGAL DESCRIPTION**

Recorder of Deeds, Saline County courthouse, Marshall

## REPRESENTATION IN EXISTING SURVEYS

TITLE \_\_\_\_\_ DETERMINED ELIGIBLE? \_\_\_\_\_ YES \_\_\_\_\_ NO \_\_\_\_\_ FEDERAL \_\_\_\_\_ STATE \_\_\_\_\_ COUNTY \_\_\_\_\_ LOCAL \_\_\_\_\_

N/A

## DESCRIPTION

CONDITION		CHECK ONE	CHECK ONE	
<input type="checkbox"/> excellent	<input type="checkbox"/> deteriorated	<input type="checkbox"/> unaltered	<input checked="" type="checkbox"/> original site	date _____
<input checked="" type="checkbox"/> good	<input type="checkbox"/> ruins	<input checked="" type="checkbox"/> altered	<input type="checkbox"/> moved	
<input type="checkbox"/> fair	<input type="checkbox"/> unexposed			

**DESCRIBE THE PRESENT AND ORIGINAL (IF KNOWN) PHYSICAL APPEARANCE**

without question, the house is one of the oldest on Eastwood, perhaps the oldest  
two board and batten outbuildings

030	1
00	WILL
C 1870	GB
0000	21
	20
200T	GB
	43
	DK
	01
	TG
	RL

## 8. SIGNIFICANCE

PERIOD	AREAS OF SIGNIFICANCE - CHECK AND JUSTIFY BELOW			
<input type="checkbox"/> prehistoric	<input type="checkbox"/> archeology - prehistoric	<input type="checkbox"/> community planning	<input type="checkbox"/> landscape architecture	<input type="checkbox"/> religion
<input type="checkbox"/> 1400-1499	<input type="checkbox"/> archeology - historic	<input type="checkbox"/> conservation	<input type="checkbox"/> law	<input type="checkbox"/> science
<input type="checkbox"/> 1500-1599	<input type="checkbox"/> agriculture	<input type="checkbox"/> economics	<input type="checkbox"/> literature	<input type="checkbox"/> sculpture
<input type="checkbox"/> 1600-1699	<input type="checkbox"/> architecture	<input type="checkbox"/> education	<input type="checkbox"/> military	<input type="checkbox"/> social /
<input type="checkbox"/> 1700-1799	<input type="checkbox"/> art	<input type="checkbox"/> engineering	<input type="checkbox"/> music	<input type="checkbox"/> humanitarian
<input checked="" type="checkbox"/> 1800-1899	<input type="checkbox"/> commerce	<input type="checkbox"/> exploration/settlement	<input type="checkbox"/> philosophy	<input type="checkbox"/> theater
<input type="checkbox"/> 1900 -	<input type="checkbox"/> communications	<input type="checkbox"/> industry	<input type="checkbox"/> politics/government	<input type="checkbox"/> transportation
		<input type="checkbox"/> invention		<input type="checkbox"/> other (specify)

SPECIFIC DATES c. 1870 (?) BUILDER/ARCHITECT

### STATEMENT OF SIGNIFICANCE (IN ONE PARAGRAPH)

Swisher manages a title insurance business on the Marshall square

see attached

1896 - this house here

1916 - A.T. Swisher property

## 9. MAJOR BIBLIOGRAPHICAL REFERENCES

Saline County History, 1910 and Saline and Lafayette History, 1893

Saline County Atlas, 1896 and 1916

Marshall Historic Sites Tour, April 29, 1978

## 10. GEOGRAPHICAL DATA

ACREAGE OF PROPERTY \_\_\_\_\_ QUADRANGLE NAME \_\_\_\_\_ SCALE \_\_\_\_\_

### UTM REFERENCES

A 

ZONE			EASTING			NORTHING			

B 

ZONE			EASTING			NORTHING			

C 

--	--	--	--	--	--	--	--	--	--

D 

--	--	--	--	--	--	--	--	--	--

### VERBAL BOUNDARY DESCRIPTION AND JUSTIFICATION

## 11. FORM PREPARED BY

NAME / TITLE Kristen and Lynn Morrow  
ORGANIZATION Missouri Valley Regional Planning Commission  
ADDRESS 1162 S. Brunswick, Marshall, Missouri, 65340

DATE 11/83



ADAM TABLER SWISHER.

525 E.  
Eastwood

The founder of the Saline county family of this name was Henry Swisher, born in eastern Virginia, near the Blue Ridge mountains in 1774, but lived most of his life in Berkeley county. He was a farmer by occupation, served in the war of 1812 and was at Baltimore when General Ross was killed. In 1858 he removed to Kansas, where he died at the age of eighty-four years. His son, also named Henry, was born in Berkeley county in April, 1808, adopted the carpenter's trade and remained in his native place until 1857, when he migrated to Saline county, Missouri, where he remained

until his death in 1875. He married Elizabeth Barnes, who was born in Berkeley county in May, 1809, and died in 1885. They had five children, all sons: Adam T.; Vinyard B., who was born in 1840 and resides in Saline county near Norton; Michael S., who was born in 1842 and lives at Slater; F. L., born in 1847, lives near Norton; Mathias D., born in 1849 and died in 1905 near Norton.

Adam T. Swisher, eldest of the five boys, was born in Berkeley county, Virginia, October 13, 1838. The only education of the children was obtained at the old-fashioned subscription schools, then common in Virginia, but after coming to Saline county, in 1857, Mr. Swisher attended two terms in one of the educational institutions of this vicinity. Before reaching his majority he began learning the carpenter's trade, which he followed without a break until his election as county recorder in 1902. Beginning the following year, he served a two-year term and was re-elected in 1906. He had no opposition in the primary, which in Democratic Saline county is equivalent to election.

Mr. Swisher has a creditable record as a soldier in the Confederate army during the Civil war. Answering the first call, he joined the Saline county Jackson Guards under General Marmaduke, enlisting in April, 1861, and being first ordered to Jefferson City. Besides participating in the skirmish at Boonville, he was in the battle of Lexington. In September, 1861, he was brought home sick with typhoid fever, but returned to the army in December, was captured at Black Water and taken to St. Louis, where he was kept a prisoner until February and then removed to the federal prison at Alton, Illinois. July 11, 1862, he was paroled to report to the provost marshal at St. Louis, by whom he was released, and shortly after made his way home. He was forced to sign an oath of allegiance, without knowing what it was, disregarded it and left for the south where he re-entered the Confederate service, being with Shelby's brigade until the close of hostilities. He was in a number of engagements, including the battle of Prairie Grove and all the fighting around Little Rock. He received a light gunshot wound at the battle of Lexington, but aside from that escaped unscathed.

In 1867 Mr. Swisher married Mary Katharine Hedges, who was born in Berkeley county, Virginia, within two miles of his own birthplace. His seven children are all living and doing well in their respective lines. David A. resides near Napton, in Saline county; Catherine E. is the wife of Ezra Baker, professor in Trinity University of Waxahatchie, Texas; Harry A. is a resident of Saline county, near Norton; Joseph E. is a bookkeeper in

1910: 180-641



the Bank of Saline at Marshall; May E. married Robert J. Kiser and they live in Saline county near Blosser; Ada V. is a teacher in the public schools at Marshall and still remains under the parental roof; Adam T., Jr., lives with and assists his father as deputy recorder. Mr. Swisher is a member of the Knights of Pythias, the Maccabees and the Masons. He is regarded as one of the reliable and solid men of the county, faithful in all the relations of life and as a consequence enjoying the confidence and esteem of the public.

525 E.  
Eastwood

V. B. SWISHER, a leading agriculturist and successful stock-raiser of Saline County, is pleasantly located in township 51, range 20, near Norton. For the past thirty-five years a constant resident in the immediate neighborhood of his present home, our subject has been closely identified with all the marked improvements and progressive advancement of his locality, and has long been known and highly respected by the entire community among whom his life of busy usefulness is passed. He was born September 21, 1840, in Berkeley County, Va. (now W. Va.).

The paternal grandfather, Henry Swisher, went from Pennsylvania to Berkeley County, Va., in an early day. He was a soldier in the War of 1812, and was at the bombardment of Ft. Mifflin, which celebrated event was the inspiration of the national poem, "The Star Spangled Banner." He was a farmer by occupation, and died at the advanced age of ninety-two, near Leavenworth, Kan., where he lived with some of his children. The father of our subject, also named Henry, was born in Berkeley County, Va., May 25, 1809. He was one of a large family of children, and until twenty-one years of age, assisted his father upon the farm. He also learned the carpenter's trade, and helped to build the court house at Charleston, Va., where John Brown subsequently had his trial.

The mother of Mr. Swisher was Elizabeth, a daughter of Michael and Phoebe (Tabler) Barnes, and a native of Berkeley County, Va. The parents of our subject continued to reside in Virginia until 1857, when they removed to Saline County, Mo., and located upon section 20, township 51, range 20. Henry Swisher here continued his trade as a builder, and also did farming, but in the latter years of his life he withdrew from active business, and although remaining on the farm, he gave up the management of the place to his sons. He was a man of strong character, honest and upright, and was a worthy member of the Cumberland Presbyterian church. In politics, he was a Democrat and an ardent advocate of his party. For many years he had been an Odd Fellow, being one of the charter members of the Hedgesville Lodge, of Hedgesville, Berkeley County, Va., and with this lodge he maintained his connection until the day of his death. He was a prosperous man, an enterprising and honored citizen, and when he died, upon December 12, 1875, his demise was mourned as a loss to the community. He left a widow and five sons: Adam Tabler, Vineyard B., Michael S., Franklin L. and Mathias D. These sons are all now living upon the land bequeathed to them by their father, except Adam, who resides in Marshall.

Three of the five sons were in the Confederate army, in which service their courage and fearlessness were remarked. The mother of our subject died May 18, 1885, and in her death the sons lost a loving and unselfish friend, whose greatest happiness had ever been to do for others. Mrs. Swisher had two brothers: Adam died in Mississippi; and William Barnes is a highly respected citizen of the county, and lives on land adjoining the Swisher estate. The Barnes family is of German descent. V. B. Swisher, our subject, was born in Berkeley County, Va., where he remained with his parents until the family removed to Missouri, in March, 1857, traveling by rail to Wheeling, then by boat to Cambridge, Saline County. He lived with his parents until his marriage, when he settled upon the land where he now resides. He was married April 23, 1870, to Elvira, daughter of Harvey and Catherine (Miller) Hedges, of Saline County. Mr. and Mrs. Swisher have been the parents of four children: Early, the first-born, is deceased; Sarah Al-

len, Charles V. and Alma are all at home with their parents, and are entering upon life with bright prospects.

Mr. Swisher is a pronounced Democrat. He entered the Confederate army in November, 1862, and belonged to Company K, Shanks' Regiment, Shelby's Brigade, Missouri Cavalry, and bravely remained in constant duty until June 19, 1865, when he was paroled at Shreveport, La. Mr. Swisher was twice severely wounded, first at Big Blue, Jackson County, Miss., and later at Ft. Scott, Kan., where he was shot through the leg, and later his horse under him was hit three times, but not mortally hurt. Our subject was chiefly in the battles and skirmishes of Arkansas and Missouri.

Mr. Swisher participated in all the conflicts in which his regiment engaged, except one skirmish, when his wound incapacitated him from active duty. After the war he returned home and once more engaged in the peaceful occupation of farming and busily devoted himself to the care of his two hundred and twenty acres. His live-stock is a prominent feature of his successful ventures, and his Galloway cattle are pronounced to be of a high grade. Earnest and energetic, he takes a deep interest in all that pertains to local progress and public advancement, and generously aids in social and benevolent enterprises.

A. T. SWISHER, P. O., Marshall. Mr. Swisher was born in Berkeley county, Virginia, October 17, 1838, where he was raised on a farm, until he was nineteen years old, and educated in a subscription school. At the age of sixteen he learned the carpenter's trade. In 1857 he came to this county with his parents, and has devoted himself to his trade ever since. For the first year or so he worked for other contractors; he has contracted for himself. At the breaking out of the war, in the spring of 1861, he joined the first company (Marmaduke's) organized in this county, under Gov. Jackson's call for the M. S. G. He was in the first battle of Booneville; and when his company broke up, after the battle, he joined the company formed by Capt. Sheridan, and was at the battle of Lexington. In December, 1861, he joined the body of recruits going south, under Col. Robinson, and was captured with them on Blackwater, December 19, 1861; was taken to St. Louis, then to Alton, Illinois; where, in the spring of 1862, he took the oath, and came home. When the general call for all to join the militia was made, he again went south, in 1862, and joined Gen. Shelby's command, with which he continued to the end of the war. After the war closed he returned to Saline county, and has been here ever since. In 1870 he moved to Marshall, and has steadily

1881: 785

## 1. NAME

SA-AS-002-133

HISTORIC

Mrs. Dotia Cooney

AND/OR COMMON

Robert W. Blaylock

## 2. LOCATION

STREET &amp; NUMBER 526 E. Eastwood

CITY, TOWN

Marshall

VICINITY OF

STATE

Missouri

CODE

COUNTY

Saline

CODE

65340

## 3. CLASSIFICATION

CATEGORY

OWNERSHIP

STATUS

PRESENT USE

☐ district☐ public☒ occupied☐ agriculture☐ museum☒ building(s)☒ private☐ unoccupied☐ commercial☐ park☐ structure☐ both☐ work in progress☐ educational☒ private residence☐ site

PUBLIC ACQUISITION

ACCESSIBLE

☐ entertainment☐ religious☐ object☐ in process☐ yes: restricted☐ government☐ scientific☐ being considered☐ yes: unrestricted☐ industrial☐ transportation☐ no☐ military☐ other: \_\_\_\_\_

## 4. OWNER OF PROPERTY

NAME

Robert W. Blaylock

STREET &amp; NUMBER

526 E. Eastwood

CITY, TOWN

Marshall

VICINITY OF

STATE Missouri

## 5. LOCATION OF LEGAL DESCRIPTION

Recorder of Deeds, Saline County courthouse, Marshall

## 6. REPRESENTATION IN EXISTING SURVEYS

TITLE

DETERMINED ELIGIBLE? ☐ YES ☐ NO ☐ FEDERAL ☐ STATE ☐ COUNTY ☐ LOCAL

N/A

## 7. DESCRIPTION

CONDITION

CHECK ONE

CHECK ONE

☒ excellent☐ deteriorated☐ unaltered☒ original site☐ good☐ ruins☒ altered☐ moved

date \_\_\_\_\_

☐ fair☐ unexposed

DESCRIBE THE PRESENT AND ORIGINAL (IF KNOWN) PHYSICAL APPEARANCE

030

00

a superb type house

1913

0000

classical details throughout, engaged pilasters all around the house, and bellcast walls on 3rd floor

2 1/2

1004

01

20

dormer entry foyer like the Houx-Ellis house on North St.

HP

103

DP

01

addition in rear

PO SI BA

1R



PERIOD	AREAS OF SIGNIFICANCE - CHECK AND JUSTIFY BELOW
1960-1969	<p>1. <input type="checkbox"/> <u>None</u></p> <p>2. <input type="checkbox"/> <u>None</u></p> <p>3. <input type="checkbox"/> <u>None</u></p> <p>4. <input type="checkbox"/> <u>None</u></p> <p>5. <input type="checkbox"/> <u>None</u></p> <p>6. <input type="checkbox"/> <u>None</u></p> <p>7. <input type="checkbox"/> <u>None</u></p> <p>8. <input type="checkbox"/> <u>None</u></p> <p>9. <input type="checkbox"/> <u>None</u></p> <p>10. <input type="checkbox"/> <u>None</u></p> <p>11. <input type="checkbox"/> <u>None</u></p> <p>12. <input type="checkbox"/> <u>None</u></p> <p>13. <input type="checkbox"/> <u>None</u></p> <p>14. <input type="checkbox"/> <u>None</u></p> <p>15. <input type="checkbox"/> <u>None</u></p> <p>16. <input type="checkbox"/> <u>None</u></p> <p>17. <input type="checkbox"/> <u>None</u></p> <p>18. <input type="checkbox"/> <u>None</u></p> <p>19. <input type="checkbox"/> <u>None</u></p> <p>20. <input type="checkbox"/> <u>None</u></p> <p>21. <input type="checkbox"/> <u>None</u></p> <p>22. <input type="checkbox"/> <u>None</u></p> <p>23. <input type="checkbox"/> <u>None</u></p> <p>24. <input type="checkbox"/> <u>None</u></p> <p>25. <input type="checkbox"/> <u>None</u></p> <p>26. <input type="checkbox"/> <u>None</u></p> <p>27. <input type="checkbox"/> <u>None</u></p> <p>28. <input type="checkbox"/> <u>None</u></p> <p>29. <input type="checkbox"/> <u>None</u></p> <p>30. <input type="checkbox"/> <u>None</u></p> <p>31. <input type="checkbox"/> <u>None</u></p> <p>32. <input type="checkbox"/> <u>None</u></p> <p>33. <input type="checkbox"/> <u>None</u></p> <p>34. <input type="checkbox"/> <u>None</u></p> <p>35. <input type="checkbox"/> <u>None</u></p> <p>36. <input type="checkbox"/> <u>None</u></p> <p>37. <input type="checkbox"/> <u>None</u></p> <p>38. <input type="checkbox"/> <u>None</u></p> <p>39. <input type="checkbox"/> <u>None</u></p> <p>40. <input type="checkbox"/> <u>None</u></p> <p>41. <input type="checkbox"/> <u>None</u></p> <p>42. <input type="checkbox"/> <u>None</u></p> <p>43. <input type="checkbox"/> <u>None</u></p> <p>44. <input type="checkbox"/> <u>None</u></p> <p>45. <input type="checkbox"/> <u>None</u></p> <p>46. <input type="checkbox"/> <u>None</u></p> <p>47. <input type="checkbox"/> <u>None</u></p> <p>48. <input type="checkbox"/> <u>None</u></p> <p>49. <input type="checkbox"/> <u>None</u></p> <p>50. <input type="checkbox"/> <u>None</u></p> <p>51. <input type="checkbox"/> <u>None</u></p> <p>52. <input type="checkbox"/> <u>None</u></p> <p>53. <input type="checkbox"/> <u>None</u></p> <p>54. <input type="checkbox"/> <u>None</u></p> <p>55. <input type="checkbox"/> <u>None</u></p> <p>56. <input type="checkbox"/> <u>None</u></p> <p>57. <input type="checkbox"/> <u>None</u></p> <p>58. <input type="checkbox"/> <u>None</u></p> <p>59. <input type="checkbox"/> <u>None</u></p> <p>60. <input type="checkbox"/> <u>None</u></p> <p>61. <input type="checkbox"/> <u>None</u></p> <p>62. <input type="checkbox"/> <u>None</u></p> <p>63. <input type="checkbox"/> <u>None</u></p> <p>64. <input type="checkbox"/> <u>None</u></p> <p>65. <input type="checkbox"/> <u>None</u></p> <p>66. <input type="checkbox"/> <u>None</u></p> <p>67. <input type="checkbox"/> <u>None</u></p> <p>68. <input type="checkbox"/> <u>None</u></p> <p>69. <input type="checkbox"/> <u>None</u></p> <p>70. <input type="checkbox"/> <u>None</u></p> <p>71. <input type="checkbox"/> <u>None</u></p> <p>72. <input type="checkbox"/> <u>None</u></p> <p>73. <input type="checkbox"/> <u>None</u></p> <p>74. <input type="checkbox"/> <u>None</u></p> <p>75. <input type="checkbox"/> <u>None</u></p> <p>76. <input type="checkbox"/> <u>None</u></p> <p>77. <input type="checkbox"/> <u>None</u></p> <p>78. <input type="checkbox"/> <u>None</u></p> <p>79. <input type="checkbox"/> <u>None</u></p> <p>80. <input type="checkbox"/> <u>None</u></p> <p>81. <input type="checkbox"/> <u>None</u></p> <p>82. <input type="checkbox"/> <u>None</u></p> <p>83. <input type="checkbox"/> <u>None</u></p> <p>84. <input type="checkbox"/> <u>None</u></p> <p>85. <input type="checkbox"/> <u>None</u></p> <p>86. <input type="checkbox"/> <u>None</u></p> <p>87. <input type="checkbox"/> <u>None</u></p> <p>88. <input type="checkbox"/> <u>None</u></p> <p>89. <input type="checkbox"/> <u>None</u></p> <p>90. <input type="checkbox"/> <u>None</u></p> <p>91. <input type="checkbox"/> <u>None</u></p> <p>92. <input type="checkbox"/> <u>None</u></p> <p>93. <input type="checkbox"/> <u>None</u></p> <p>94. <input type="checkbox"/> <u>None</u></p> <p>95. <input type="checkbox"/> <u>None</u></p> <p>96. <input type="checkbox"/> <u>None</u></p> <p>97. <input type="checkbox"/> <u>None</u></p> <p>98. <input type="checkbox"/> <u>None</u></p> <p>99. <input type="checkbox"/> <u>None</u></p> <p>100. <input type="checkbox"/> <u>None</u></p>

DATE 11/83







MRS. DOTIA COONEY

1925

**1. NAME**

HISTORIC Leonard S. Van Dyke

AND/OR COMMON

SA-45-a-2-134

not

entered

**2. LOCATION**

STREET &amp; NUMBER 531 E. Eastwood

CITY, TOWN Marshall

VICINITY OF

STATE Missouri

CODE

COUNTY

Saline

CODE 65340

**3. CLASSIFICATION**

## CATEGORY

☐ district☒ building(s)☐ structure☐ site☐ object

## OWNERSHIP

☐ public☒ private☐ both

## PUBLIC ACQUISITION

☐ in process☐ being considered

## STATUS

☒ occupied☐ unoccupied☐ work in progress

## ACCESSIBLE

☐ yes: restricted☐ yes: unrestricted☐ no

## PRESENT USE

☐ agriculture☐ commercial☐ educational☐ entertainment☐ government☐ industrial☐ military☐ museum☐ park☒ private residence☐ religious☐ scientific☐ transportation☐ other:**4. OWNER OF PROPERTY**

NAME Leonard S. VanDyke

STREET &amp; NUMBER 531 E. Eastwood

CITY, TOWN Marshall

VICINITY OF

STATE Missouri

**5. LOCATION OF LEGAL DESCRIPTION**

Recorder of Deeds, Saline County courthouse, Marshall

**6. REPRESENTATION IN EXISTING SURVEYS**TITLE DETERMINED ELEGIBLE? ☐ YES ☐ NO ☐ FEDERAL ☐ STATE ☐ COUNTY

N/A

**7. DESCRIPTION**

## CONDITION

☒ excellent☐ good☐ fair☐ deteriorated☐ ruins☐ unexposed

## CHECK ONE

☒ unaltered☐ altered

## CHECK ONE

☒ original site☐ moved

date

**DESCRIBE THE PRESENT AND ORIGINAL (IF KNOWN) PHYSICAL APPEARANCE**

an excellent type and period house modeled after a combination of the St. George Tucker house and the Raleigh Tavern in Williamsburg; blueprints remain at the house, drawn in 1957, by George W. Murphy, 7160 Cherokee Drive, Kansas City, Mo.

former croquet court at rear of house



# SIGNIFICANCE

PERIOD	AREAS OF SIGNIFICANCE - CHECK TO JUSTIFY BELOW			
<input type="checkbox"/> prehistoric	<input type="checkbox"/> archeology-prehistoric	<input type="checkbox"/> community planning	<input type="checkbox"/> landscape architecture	<input type="checkbox"/> religion
<input type="checkbox"/> 1400-1499	<input type="checkbox"/> archeology-historic	<input type="checkbox"/> conservation	<input type="checkbox"/> law	<input type="checkbox"/> science
<input type="checkbox"/> 1500-1599	<input type="checkbox"/> agriculture	<input type="checkbox"/> economics	<input type="checkbox"/> literature	<input type="checkbox"/> sculpture
<input type="checkbox"/> 1600-1699	<input checked="" type="checkbox"/> architecture	<input type="checkbox"/> education	<input type="checkbox"/> military	<input type="checkbox"/> social / humanitarian
<input type="checkbox"/> 1700-1799	<input type="checkbox"/> art	<input type="checkbox"/> engineering	<input type="checkbox"/> music	<input type="checkbox"/> theater
<input type="checkbox"/> 1800-1899	<input type="checkbox"/> commerce	<input type="checkbox"/> exploration/settlement	<input type="checkbox"/> philosophy	<input type="checkbox"/> transportation
<input checked="" type="checkbox"/> 1900 -	<input type="checkbox"/> communications	<input type="checkbox"/> industry	<input type="checkbox"/> politics/government	<input type="checkbox"/> other (specify)
		<input type="checkbox"/> invention		

SPECIFIC DATES 1958 BUILDER/ARCHITECT George W. Murphy

## STATEMENT OF SIGNIFICANCE (IN ONE PARAGRAPH)

Van Dyke is owner and manager of the venerable firm of Van Dyke real estate on the Marshall square.

see that site sheet for details of Van Dyke family

1896 - site of proposed Van Dyke Avenue; was a Queen Anne house on site

1916 - Jacob Van Dyke property

## MAJOR BIBLIOGRAPHICAL REFERENCES

Saline County Atlas, 1896 and 1916

## GEOGRAPHICAL DATA

CREASE OF PROPERTY	QUADRANGLE NAME	SCALE
TM REFERENCES		
A	ZONE EASTING NORTHING	B
C	ZONE EASTING NORTHING	D

## VERBAL BOUNDARY DESCRIPTION AND JUSTIFICATION

## FORM PREPARED BY

NAME / TITLE	Kristen and Lynn Morrow
ORGANIZATION	Missouri Valley Regional Planning Commission
DATE	11/93



## 1. NAME

SA-AS-a-135

## HISTORIC

L.D. Murrell

## AND/OR COMMON

Earnest R. Hammer

## 2. LOCATION

STREET &amp; NUMBER 534 E. Eastwood

CITY, TOWN Marshall

VICINITY OF

STATE Missouri

CODE

COUNTY

Saline

CODE

65340

## 3. CLASSIFICATION

## CATEGORY

☐ district  
☒ building(s)  
☐ structure  
☐ site  
☐ object

## OWNERSHIP

☐ public  
☒ private  
☐ both

## PUBLIC ACQUISITION

☐ in process  
☐ being considered

## STATUS

☒ occupied  
☐ unoccupied  
☐ work in progress  
**ACCESSIBLE**  
☐ yes: restricted  
☐ yes: unrestricted  
☐ no

## PRESENT USE

☐ agriculture  
☐ commercial  
☐ educational  
☐ entertainment  
☐ government  
☐ industrial  
☐ military

☐ museum  
☐ park  
☒ private residence  
☐ religious  
☐ scientific  
☐ transportation  
☐ other:

## 4. OWNER OF PROPERTY

## NAME

Earnest R. Hammer

STREET &amp; NUMBER 534 E. Eastwood

CITY, TOWN Marshall

VICINITY OF

STATE Missouri

## 5. LOCATION OF LEGAL DESCRIPTION

Recorder of Deeds, Saline County courthouse, Marshall

## 6. REPRESENTATION IN EXISTING SURVEYS

TITLE DETERMINED ELEGIBLE? YES NO FEDERAL STATE COUNTY

N/A

## 7. DESCRIPTION

## CONDITION

☐ excellent  
☒ good  
☐ fair  
☐ deteriorated  
☐ ruins  
☐ unexposed

## CHECK ONE

☐ unaltered  
☒ altered

## CHECK ONE

☒ original site  
☐ moved

date

## DESCRIBE THE PRESENT AND ORIGINAL (IF KNOWN) PHYSICAL APPEARANCE

large ashlar stone foundation

grape vineyard in rear

frame shop building in rear

asbestos siding

a Queen Anne tower has been removed

030  
 70  
 C.1896  
 0000  
 1000

2-1  
 WU  
 64  
 20  
 16  
 63  
 DR  
 40  
 WR  
 LE

## B. SIGNIFICANCE

PERIOD	AREAS OF SIGNIFICANCE - CHECK AND JUSTIFY BELOW			
____ prehistoric	____ archaeology - prehistoric	____ community planning	____ landscape architecture	____ religion
____ 1400 - 1499	____ archaeology - historic	____ conservation	____ law	____ science
____ 1500 - 1599	____ agriculture	____ economics	____ literature	____ sculpture
____ 1600 - 1699	____ architecture	____ education	____ military	____ social /
____ 1700 - 1799	____ art	____ engineering	____ music	____ humanitarian
<u>X</u> 1800 - 1899	____ commerce	____ exploration/settlement	____ philosophy	____ theater
____ 1900 -	____ communications	____ industry	____ politics/government	____ transportation
		____ invention		____ other (specify)

SPECIFIC DATES	BUILDER / ARCHITECT
1950-1951	W. H. R. Co.
1952-1953	W. H. R. Co.
1954-1955	W. H. R. Co.
1956-1957	W. H. R. Co.
1958-1959	W. H. R. Co.
1960-1961	W. H. R. Co.
1962-1963	W. H. R. Co.
1964-1965	W. H. R. Co.
1966-1967	W. H. R. Co.
1968-1969	W. H. R. Co.
1970-1971	W. H. R. Co.
1972-1973	W. H. R. Co.
1974-1975	W. H. R. Co.
1976-1977	W. H. R. Co.
1978-1979	W. H. R. Co.
1980-1981	W. H. R. Co.
1982-1983	W. H. R. Co.
1984-1985	W. H. R. Co.
1986-1987	W. H. R. Co.
1988-1989	W. H. R. Co.
1990-1991	W. H. R. Co.
1992-1993	W. H. R. Co.
1994-1995	W. H. R. Co.
1996-1997	W. H. R. Co.
1998-1999	W. H. R. Co.
2000-2001	W. H. R. Co.
2002-2003	W. H. R. Co.
2004-2005	W. H. R. Co.
2006-2007	W. H. R. Co.
2008-2009	W. H. R. Co.
2010-2011	W. H. R. Co.
2012-2013	W. H. R. Co.
2014-2015	W. H. R. Co.
2016-2017	W. H. R. Co.
2018-2019	W. H. R. Co.
2020-2021	W. H. R. Co.
2022-2023	W. H. R. Co.
2024-2025	W. H. R. Co.

**STATEMENT OF SIGNIFICANCE (IN ONE PARAGRAPH)**

1896 - this house here  
1916 - L.D. Murrell property

## 9. MAJOR BIBLIOGRAPHICAL REFERENCES

Saline County Atlas, 1896 and 1916

## 10. GEOGRAPHICAL DATA

**ACREAGE OF PROPERTY** \_\_\_\_\_ **QUADRANGLE NAME** \_\_\_\_\_ **SCALE** \_\_\_\_\_  
**UTM REFERENCES**

A	[ ][ ] [ ][ ][ ][ ] [ ][ ][ ][ ][ ][ ]	B	[ ][ ] [ ][ ][ ][ ] [ ][ ][ ][ ][ ][ ]
<b>ZONE EASTING NORTHING</b>			<b>ZONE EASTING NORTHING</b>
C	[ ][ ] [ ][ ][ ][ ] [ ][ ][ ][ ][ ][ ]	D	[ ][ ] [ ][ ][ ][ ] [ ][ ][ ][ ][ ][ ]

---

**VERBAL BOUNDARY DESCRIPTION AND JUSTIFICATION**

## II. FORM PREPARED BY

NAME / TITLE		Kristen and Lynn Morrow	
ORGANIZATION		Missouri Valley Regional Planning Commission	
ADDRESS	1162 S. Brick "Marsh" Missouri 65340	DATE	11/93





**1. NAME**

HISTORIC Henry and Jean Hamilton

AND/OR COMMON

SA-AS-002-136

**2. LOCATION**

STREET &amp; NUMBER 537 E. Eastwood

CITY, TOWN Marshall

VICINITY OF

STATE Missouri

CODE

COUNTY

Saline

CODE 65340

**3. CLASSIFICATION**

## CATEGORY

☐ district  
☒ building(s)  
☐ structure  
☐ site  
☐ object

## OWNERSHIP

☐ public  
☒ private  
☐ both

## PUBLIC ACQUISITION

☐ in process  
☐ being considered

## STATUS

☒ occupied  
☐ unoccupied  
☐ work in progress  
ACCESSIBLE  
☐ yes: restricted  
☐ yes: unrestricted  
☐ no

## PRESENT USE

☐ agriculture  
☐ commercial  
☐ educational  
☐ entertainment  
☐ government  
☐ industrial  
☐ military

☐ museum  
☐ park  
☒ private residence  
☐ religious  
☐ scientific  
☐ transportation  
☐ other:

**4. OWNER OF PROPERTY**

NAME Henry and Jean Hamilton

STREET &amp; NUMBER 537 E. Eastwood

CITY, TOWN Marshall

VICINITY OF

STATE Missouri

**5. LOCATION OF LEGAL DESCRIPTION**

Recorder of Deeds, Saline County courthouse, Marshall

**6. REPRESENTATION IN EXISTING SURVEYS**

TITLE

DETERMINED ELEGIBLE? ☐ YES ☐ NO ☐ FEDERAL ☐ STATE ☐ COUNTY

N/A

**7. DESCRIPTION**

## CONDITION

☐ excellent  
☐ good  
☐ fair

☐ deteriorated  
☐ ruins  
☐ unexposed

## CHECK ONE

☐ unaltered  
☐ altered

## CHECK ONE

☐ original site  
☐ moved

date

DESCRIBE THE PRESENT AND ORIGINAL (IF KNOWN) PHYSICAL APPEARANCE

an excellent type house

an exceptionally large bungalow that includes a spaciousness built to appropriate scale

130  
11

C. 1910

Ed Page

13

14

15

16

17

18

19

20

21

22

23

## I. SIGNIFICANCE

PERIOD	AREAS OF SIGNIFICANCE - CHECK AND JUSTIFY BELOW			
<input type="checkbox"/> prehistoric	<input type="checkbox"/> archeology-prehistoric	<input type="checkbox"/> community planning	<input type="checkbox"/> landscape architecture	<input type="checkbox"/> religion
<input type="checkbox"/> 1400-1499	<input type="checkbox"/> archeology-historic	<input type="checkbox"/> conservation	<input type="checkbox"/> law	<input type="checkbox"/> science
<input type="checkbox"/> 1500-1599	<input type="checkbox"/> agriculture	<input type="checkbox"/> economics	<input type="checkbox"/> literature	<input type="checkbox"/> sculpture
<input type="checkbox"/> 1600-1699	<input type="checkbox"/> architecture	<input type="checkbox"/> education	<input type="checkbox"/> military	<input type="checkbox"/> social /
<input type="checkbox"/> 1700-1799	<input type="checkbox"/> art	<input type="checkbox"/> engineering	<input type="checkbox"/> music	<input type="checkbox"/> humanitarian
<input type="checkbox"/> 1800-1899	<input type="checkbox"/> commerce	<input type="checkbox"/> exploration/settlement	<input type="checkbox"/> philosophy	<input type="checkbox"/> theater
<input checked="" type="checkbox"/> 1900 -	<input type="checkbox"/> communications	<input type="checkbox"/> industry	<input type="checkbox"/> politics/government	<input type="checkbox"/> transportation
		<input type="checkbox"/> invention		<input type="checkbox"/> other (specify)

SPECIFIC DATES c. 1910 BUILDER/ARCHITECT Ed Page

### STATEMENT OF SIGNIFICANCE (IN ONE PARAGRAPH)

Mrs. Unrub (Blosser) bought the old house and had this bungalow constructed in its place.

1896 - a house here, (moved further east on the street)

1916 - D.P. Vanmeter property (see attached)

## 9. MAJOR BIBLIOGRAPHICAL REFERENCES

Saline County Atlas, 1896 and 1916  
Saline County History, 1910

## 10. GEOGRAPHICAL DATA

ACREAGE OF PROPERTY	QUADRANGLE NAME	SCALE			
UTM REFERENCES					
A	<table><tr><td>ZONE</td><td>EASTING</td><td>NORTHING</td></tr></table>	ZONE	EASTING	NORTHING	B
ZONE	EASTING	NORTHING			
C	<table><tr><td>ZONE</td><td>EASTING</td><td>NORTHING</td></tr></table>	ZONE	EASTING	NORTHING	D
ZONE	EASTING	NORTHING			

### VERBAL BOUNDARY DESCRIPTION AND JUSTIFICATION

## 11. FORM PREPARED BY

NAME / TITLE	Kristen and Lynn Morrow
ORGANIZATION	Missouri Valley Regional Planning Commission
ADDRESS	1102 S. Grandview, Marshall, Missouri, 653
DATE	1982







**1. NAME**

SA-AS-000-137

**HISTORIC****AND/OR COMMON**

Raymond B. Cassiday

**2. LOCATION****STREET & NUMBER** 540 E. Eastwood**CITY, TOWN** Marshall**VICINITY OF****STATE** Missouri**CODE****COUNTY**

Saline

**CODE** 65340**3. CLASSIFICATION****CATEGORY**☐ district  
☒ building(s)  
☐ structure  
☐ site  
☐ object**OWNERSHIP**☐ public  
☒ private  
☐ both  
**PUBLIC ACQUISITION**  
☐ in process  
☐ being considered**STATUS**☒ occupied  
☐ unoccupied  
☐ work in progress  
**ACCESSIBLE**  
☐ yes: restricted  
☐ yes: unrestricted  
☐ no**PRESENT USE**☐ agriculture  
☐ commercial  
☐ educational  
☐ entertainment  
☐ government  
☐ industrial  
☐ military☐ museum  
☐ park  
☒ private residence  
☐ religious  
☐ scientific  
☐ transportation  
☐ other:**4. OWNER OF PROPERTY****NAME** Raymond B. Cassiday**STREET & NUMBER** 540 E. Eastwood**CITY, TOWN** Marshall**VICINITY OF****STATE** Missouri**5. LOCATION OF LEGAL DESCRIPTION**

Recorder of Deeds, Saline County courthouse, Marshall

**6. REPRESENTATION IN EXISTING SURVEYS****TITLE** **DETERMINED ELEGIBLE?** ☐ YES ☐ NO ☐ FEDERAL ☐ STATE ☐ COUNTY ☐ L

N/A

**7. DESCRIPTION****CONDITION**☐ excellent  
☒ good  
☐ fair  
☐ deteriorated  
☐ ruins  
☐ unexposed**CHECK ONE**☐ unaltered  
☒ altered**CHECK ONE**☒ original site  
☐ moved**date** \_\_\_\_\_**DESCRIBE THE PRESENT AND ORIGINAL (IF KNOWN) PHYSICAL APPEARANCE**

030  
07  
C. 1976

01  
100  
26  
100  
63  
01  
WA  
15

8. SIGNIFICANCE

PERIOD	AREAS OF SIGNIFICANCE	CHECK AND JUSTIFY BELOW	
<input type="checkbox"/> prehistoric	<input type="checkbox"/> archeology-prehistoric	<input type="checkbox"/> community planning	<input type="checkbox"/> landscape architecture
<input type="checkbox"/> 1400-1499	<input type="checkbox"/> archeology-historic	<input type="checkbox"/> conservation	<input type="checkbox"/> law
<input type="checkbox"/> 1500-1599	<input type="checkbox"/> agriculture	<input type="checkbox"/> economics	<input type="checkbox"/> literature
<input type="checkbox"/> 1600-1699	<input type="checkbox"/> architecture	<input type="checkbox"/> education	<input type="checkbox"/> military
<input type="checkbox"/> 1700-1799	<input type="checkbox"/> art	<input type="checkbox"/> engineering	<input type="checkbox"/> music
<input checked="" type="checkbox"/> 1800-1899	<input type="checkbox"/> commerce	<input type="checkbox"/> exploration/settlement	<input type="checkbox"/> philosophy
<input type="checkbox"/> 1900 -	<input type="checkbox"/> communications	<input type="checkbox"/> industry	<input type="checkbox"/> politics/government
		<input type="checkbox"/> invention	<input type="checkbox"/> other (specify)

SPECIFIC DATES	BUILDER/ARCHITECT
----------------	-------------------

STATEMENT OF SIGNIFICANCE (IN ONE PARAGRAPH)

1896 - a house here  
1916 - J.W. Adams property

9. MAJOR BIBLIOGRAPHICAL REFERENCES

Saline County Atlas, 1896 and 1916

10. GEOGRAPHICAL DATA

ACREAGE OF PROPERTY	QUADRANGLE NAME	SCALE																																							
UTM REFERENCES																																									
A	<table><tr><td> </td><td> </td><td> </td><td> </td><td> </td><td> </td><td> </td><td> </td><td> </td><td> </td></tr><tr><td>ZONE</td><td>EASTING</td><td colspan="6"></td><td>NORTHING</td></tr></table>											ZONE	EASTING							NORTHING	B	<table><tr><td> </td><td> </td><td> </td><td> </td><td> </td><td> </td><td> </td><td> </td><td> </td><td> </td></tr><tr><td>ZONE</td><td>EASTING</td><td colspan="6"></td><td>NORTHING</td></tr></table>											ZONE	EASTING							NORTHING
ZONE	EASTING							NORTHING																																	
ZONE	EASTING							NORTHING																																	
C	<table><tr><td> </td><td> </td><td> </td><td> </td><td> </td><td> </td><td> </td><td> </td><td> </td><td> </td></tr><tr><td>ZONE</td><td>EASTING</td><td colspan="6"></td><td>NORTHING</td></tr></table>											ZONE	EASTING							NORTHING	D	<table><tr><td> </td><td> </td><td> </td><td> </td><td> </td><td> </td><td> </td><td> </td><td> </td><td> </td></tr><tr><td>ZONE</td><td>EASTING</td><td colspan="6"></td><td>NORTHING</td></tr></table>											ZONE	EASTING							NORTHING
ZONE	EASTING							NORTHING																																	
ZONE	EASTING							NORTHING																																	

VERBAL BOUNDARY DESCRIPTION AND JUSTIFICATION

11. FORM PREPARED BY

NAME / TITLE	Kristen and Lynn Morrow
ORGANIZATION	Missouri Valley Regional Planning Commission
ADDRESS	1152 S. Brunswick, Marshall, Missouri, 65240
DATE	11/83



**1. NAME**

SA-AS-003-136

**HISTORIC****AND/OR COMMON**

Charles Guthrey

**2. LOCATION****STREET & NUMBER** 543 E. Eastwood**CITY, TOWN** Marshall

VICINITY OF

**STATE** Missouri**CODE****COUNTY** Saline**CODE** 65340**3. CLASSIFICATION****CATEGORY**

☐ district  
☒ building(s)  
☐ structure  
☐ site  
☐ object

**OWNERSHIP**

☐ public  
☒ private  
☐ both  
**PUBLIC ACQUISITION**  
☐ in process  
☐ being considered

**STATUS**

☒ occupied  
☐ unoccupied  
☐ work in progress  
**ACCESSIBLE**  
☐ yes: restricted  
☐ yes: unrestricted  
☐ no

**PRESENT USE**

☐ agriculture  
☐ commercial  
☐ educational  
☐ entertainment  
☐ government  
☐ industrial  
☐ military

☐ museum  
☐ park  
☒ private residence  
☐ religious  
☐ scientific  
☐ transportation  
☐ other:

**4. OWNER OF PROPERTY****NAME** Charles Guthrey**STREET & NUMBER** 543 E. Eastwood**CITY, TOWN** Marshall

VICINITY OF

**STATE** Missouri**5. LOCATION OF LEGAL DESCRIPTION**

Recorder of Deeds, Saline County courthouse, Marshall

**6. REPRESENTATION IN EXISTING SURVEYS****TITLE** **DETERMINED ELEGIBLE?** ☐ YES ☐ NO ☐ FEDERAL ☐ STATE ☐ COUNTY ☐ L

N/A

**7. DESCRIPTION****CONDITION**

☐ excellent  
☐ good  
☐ fair  
☐ deteriorated  
☐ ruins  
☐ unexposed

**CHECK ONE**

☐ unaltered  
☐ altered

**CHECK ONE**

☐ original site  
☐ moved

date

**DESCRIBE THE PRESENT AND ORIGINAL (IF KNOWN) PHYSICAL APPEARANCE**

fine vernacular Italianate - Victorian house

porch addition

corner boards



### 3. SIGNIFICANCE

PERIOD	AREAS OF SIGNIFICANCE	CHECK AND JUSTIFY BELOW		
<input type="checkbox"/> prehistoric	<input type="checkbox"/> archeology-prehistoric	<input type="checkbox"/> community planning	<input type="checkbox"/> landscape architecture	<input type="checkbox"/> religion
<input type="checkbox"/> 1400-1499	<input type="checkbox"/> archeology-historic	<input type="checkbox"/> conservation	<input type="checkbox"/> law	<input type="checkbox"/> science
<input type="checkbox"/> 1500-1599	<input type="checkbox"/> agriculture	<input type="checkbox"/> economics	<input type="checkbox"/> literature	<input type="checkbox"/> sculpture
<input type="checkbox"/> 1600-1699	<input type="checkbox"/> architecture	<input type="checkbox"/> education	<input type="checkbox"/> military	<input type="checkbox"/> social /
<input type="checkbox"/> 1700-1799	<input type="checkbox"/> art	<input type="checkbox"/> engineering	<input type="checkbox"/> music	<input type="checkbox"/> humanitarian
<input checked="" type="checkbox"/> 1800-1899	<input type="checkbox"/> commerce	<input type="checkbox"/> exploration/settlement	<input type="checkbox"/> philosophy	<input type="checkbox"/> theater
<input type="checkbox"/> 1900 -	<input type="checkbox"/> communications	<input type="checkbox"/> industry	<input type="checkbox"/> politics/government	<input type="checkbox"/> transportation
		<input type="checkbox"/> invention		<input type="checkbox"/> other (specify)

SPECIFIC DATES c. 1885 BUILDER/ARCHITECT

#### STATEMENT OF SIGNIFICANCE (IN ONE PARAGRAPH)

1896 - house here  
1916 - A.M. Guthrey property

### 9. MAJOR BIBLIOGRAPHICAL REFERENCES

Saline County Atlas, 1876, 1896, 1916  
Marshall Historic Sites Tour, April 29, 1978

### 10. GEOGRAPHICAL DATA

ACREAGE OF PROPERTY	QUADRANGLE NAME	SCALE
UTM REFERENCES		
A	ZONE EASTING NORTHING	B
C	ZONE EASTING NORTHING	D

VERBAL BOUNDARY DESCRIPTION AND JUSTIFICATION

### 11. FORM PREPARED BY

NAME / TITLE	Kristen and Lynn Morrow
ORGANIZATION	Missouri Valley Regional Planning Commission
ADDRESS	1100 S. D. Highway, Marshall, Missouri 65340
DATE	11/83



543 E. Eastwood

D Scott-Presty JOHN G. GUTHREY, Va

Mr. Guthrey was born in Cumberland county, Virginia, May the 22nd, 1810. He was raised and educated within his native county, spending his time principally in working on his father's farm. In his nineteenth year he embarked in the mercantile business, in the little town of Cairo, of the same county. After serving out an apprenticeship in this line, he made a trip west, and during the tour visited Missouri in 1835 and '36. He returned home through the south, and finally settled down to the mercantile business in the city of Petersburg. He and his partner, Mr. Reuben Haglan, became largely interested in the manufacture and shipment of tobacco; and when the late civil war broke out, it found the firm with heavy credits in the north. A short time after the battle of Bull Run, Mr. Guthrey was called to New York to look after the interests of the house, and while there, in the capacity of a private business man, he was seized on the ground of his being a southern man, the real objects being venal instead of patriotic, it being notorious that he was a moneyed man. He was imprisoned in Fort Lafayette, stripped of his personal possessions, including bonds and money to the amount of \$140,000. His jailers tried to compound with him for half this amount, which offer was, of course, refused. After an incarceration lasting some six months, he was released, there being no evidence against him, when he promptly brought suit for and obtained possession of his former property and currency. He then established a tobacco factory in the city of Brooklyn, which proved very remunerative, and which he conducted during the remainder of the war, clearing about \$100,000. ~~After the war he continued his business, in company with Mr. [redacted], he established a brokers' house in Wall [redacted] under the name of [redacted] & Guthrey. He aided in the conducting of this interest until [redacted] 1867, when he [redacted] to [redacted] this state, where he [redacted] a real estate to the [redacted] about \$100,000. In 1868 he brought on his family, he having married while doing business in Brooklyn, the companion of his choice being Miss E. S. Hawkins, daughter of Joseph Hawkins, of Yonkers, New York, by whom he has a family of seven children.~~

He settled in Miami, the place of his subsequent home, and has used his means in building up the material interests of his section of the county. ~~He has bought the mill property of Holloway & [redacted] and [redacted] it is regarded as the finest mill of the county, and which does a large business, being advantageously situated on the Missouri river.~~

Mr. Guthrey has never been an office seeker, has never held an office save that of deputy postmaster, his forte being business, in which he has been eminently successful. ~~Politically he has always been a Whig~~; and religiously, as is also his family, he is an Episcopalian. Early in his young mind his excellent Christian mother laid deep the principles of Christian morality and rectitude; and to the early impressions and correct training of his pious and devoted parents he ascribes his success in life. Long since their voices have been hushed in death, but their memory still lives fresh and green in his mind, and from their maxims and counsels he has never departed; and it is pleasant to record that their united counsels have formed a golden thread throughout the life of their child, forming, also, an anchor to the great future.

The Guthrey family came to this country from Scotland. Being Protestant exiles, they came to the new to obtain the religious freedom denied them in the old world. Mr. Guthrey's great-grandfather, Thomas, came to the colony of Virginia, and settled in Cumberland county. He lived to be over one hundred years old, and Mr. Guthrey remembers having seen his venerable face. He closed his mortal life in the county where he at first settled, and where Mr. Guthrey's grandfather, William, an old revolutionary soldier, and his father, John, a soldier in the war of 1812—were born. Mr. Guthrey's mother, the first of his father's three wives, was formerly Miss Nancy Palmer, the daughter of William Palmer, an old settler of Virginia, and a revolutionary veteran who was captured in one of the engagements of the war, and who was carried to England as a prisoner.

Mr. Guthrey's father raised, in all, some sixteen children. Two other sons of the six children by his first wife, viz: James and Daniel, are residents of this county, where they settled some forty years ago.



**1. NAME**

SA-AC-002-139

**HISTORIC****AND/OR COMMON** Donald L. Wilson**2. LOCATION****STREET & NUMBER** 546 E. Eastwood**CITY, TOWN** Marshall\_\_\_\_ **VICINITY OF** \_\_\_\_\_**STATE** Missouri**CODE** \_\_\_\_\_**COUNTY** Saline**CODE** 65340**3. CLASSIFICATION****CATEGORY**☐ district  
☒ building(s)  
☐ structure  
☐ site  
☐ object**OWNERSHIP**☐ public  
☒ private  
☐ both  
**PUBLIC ACQUISITION**  
☐ in process  
☐ being considered**STATUS**☒ occupied  
☐ unoccupied  
☐ work in progress  
**ACCESSIBLE**  
☐ yes: restricted  
☐ yes: unrestricted  
☐ no**PRESENT USE**☐ agriculture  
☐ commercial  
☐ educational  
☐ entertainment  
☐ government  
☐ industrial  
☐ military☐ museum  
☐ park  
☒ private residence  
☐ religious  
☐ scientific  
☐ transportation  
☐ other: \_\_\_\_\_**4. OWNER OF PROPERTY****NAME** Donald L. Wilson**STREET & NUMBER** 546 E. Eastwood**CITY, TOWN** Marshall\_\_\_\_ **VICINITY OF** \_\_\_\_\_**STATE** Missouri**5. LOCATION OF LEGAL DESCRIPTION**

Recorder of Deeds, Saline County courthouse, Marshall

**6. REPRESENTATION IN EXISTING SURVEYS****TITLE** \_\_\_\_\_ **DETERMINED ELEGIBLE?** ☐ YES ☐ NO ☐ FEDERAL ☐ STATE ☐ COUNTY \_\_\_\_\_

N/A

**7. DESCRIPTION****CONDITION**☐ excellent  
☐ good  
☐ fair  
☐ deteriorated  
☐ ruins  
☐ unexposed**CHECK ONE**☐ unaltered  
☐ altered**CHECK ONE**☐ original site  
☐ moved

date \_\_\_\_\_

**DESCRIBE THE PRESENT AND ORIGINAL (IF KNOWN) PHYSICAL APPEARANCE**

49 note interior chimney 1 1/2

C-1896 east addition 1000

21

20

NP 20

21

21

21

21

21



8. SIGNIFICANCE

PERIOD	AREAS OF SIGNIFICANCE		CHECK AND JUSTIFY BELOW			
<input type="checkbox"/> prehistoric	<input type="checkbox"/> archeology-prehistoric	<input type="checkbox"/> community planning	<input type="checkbox"/> landscape architecture	<input type="checkbox"/> religion		
<input type="checkbox"/> 1400-1499	<input type="checkbox"/> archeology-historic	<input type="checkbox"/> conservation	<input type="checkbox"/> law	<input type="checkbox"/> science		
<input type="checkbox"/> 1500-1599	<input type="checkbox"/> agriculture	<input type="checkbox"/> economics	<input type="checkbox"/> literature	<input type="checkbox"/> sculpture		
<input type="checkbox"/> 1600-1699	<input type="checkbox"/> architecture	<input type="checkbox"/> education	<input type="checkbox"/> military	<input type="checkbox"/> social /		
<input type="checkbox"/> 1700-1799	<input type="checkbox"/> art	<input type="checkbox"/> engineering	<input type="checkbox"/> music	<input type="checkbox"/> humanitarian		
<input type="checkbox"/> 1800-1899	<input type="checkbox"/> commerce	<input type="checkbox"/> exploration/settlement	<input type="checkbox"/> philosophy	<input type="checkbox"/> theater		
<input checked="" type="checkbox"/> 1900 -	<input type="checkbox"/> communications	<input type="checkbox"/> industry	<input type="checkbox"/> politics /government	<input type="checkbox"/> transportation		
		<input type="checkbox"/> invention		<input type="checkbox"/> other (specify)		

SPECIFIC DATES	BUILDER/ARCHITECT
----------------	-------------------

STATEMENT OF SIGNIFICANCE (IN ONE PARAGRAPH)

1896 - a house here  
1916 - property part of Ed E. Page property to the east

9. MAJOR BIBLIOGRAPHICAL REFERENCES

Saline County Atlas, 1896 and 1916

10. GEOGRAPHICAL DATA

ACREAGE OF PROPERTY	QUADRANGLE NAME	SCALE
---------------------	-----------------	-------

UTM REFERENCES

A	<div><div></div><div></div><div></div><div></div><div></div><div></div><div></div><div></div></div>	<div><div></div><div></div><div></div><div></div><div></div><div></div><div></div><div></div></div>	<div><div></div><div></div><div></div><div></div><div></div><div></div><div></div><div></div></div>
	ZONE	EASTING	NORTHING
B	<div><div></div><div></div><div></div><div></div><div></div><div></div><div></div><div></div></div>	<div><div></div><div></div><div></div><div></div><div></div><div></div><div></div><div></div></div>	<div><div></div><div></div><div></div><div></div><div></div><div></div><div></div><div></div></div>
	ZONE	EASTING	NORTHING
C	<div><div></div><div></div><div></div><div></div><div></div><div></div><div></div><div></div></div>	<div><div></div><div></div><div></div><div></div><div></div><div></div><div></div><div></div></div>	<div><div></div><div></div><div></div><div></div><div></div><div></div><div></div><div></div></div>
	ZONE	EASTING	NORTHING
D	<div><div></div><div></div><div></div><div></div><div></div><div></div><div></div><div></div></div>	<div><div></div><div></div><div></div><div></div><div></div><div></div><div></div><div></div></div>	<div><div></div><div></div><div></div><div></div><div></div><div></div><div></div><div></div></div>
	ZONE	EASTING	NORTHING

VERBAL BOUNDARY DESCRIPTION AND JUSTIFICATION

11. FORM PREPARED BY

NAME / TITLE	Kristen and Lynn Morrow
ORGANIZATION	Missouri Valley Regional Planning Commission
ADDRESS	1162 S. Brunswick, Marshall. Missouri, 65340
DATE	11/83



**1. NAME**

HISTORIC

Ed E. Page

SH-AS-02 140

AND/OR COMMON

Mrs. Charles A. Bell

**2. LOCATION**

STREET &amp; NUMBER 548 E. Eastwood

CITY, TOWN Marshall

VICINITY OF

STATE Missouri

CODE

COUNTY Saline

CODE 65340

**3. CLASSIFICATION**

CATEGORY

OWNERSHIP

STATUS

PRESENT USE

☐ district☐ public☐ occupied☐ agriculture☐ museum☐ building(s)☐ private☐ unoccupied☐ commercial☐ park☐ structure☐ both☐ work in progress☐ educational☐ private residence☐ site

PUBLIC ACQUISITION

ACCESSIBLE

☐ entertainment☐ religious☐ object☐ in process☐ yes: restricted☐ government☐ scientific☐ being considered☐ yes: unrestricted☐ industrial☐ transportation☐ no☐ military☐ other: \_\_\_\_\_**4. OWNER OF PROPERTY**

NAME

Mrs. Charles A. Bell

STREET &amp; NUMBER

548 E. Eastwood

CITY, TOWN Marshall

VICINITY OF

STATE Missouri

**5. LOCATION OF LEGAL DESCRIPTION**

Recorder of Deeds, Saline County courthouse, Marshall

**6. REPRESENTATION IN EXISTING SURVEYS**

TITLE

DETERMINED ELIGIBLE? ☐ YES ☐ NO ☐ FEDERAL ☐ STATE ☐ COUNTY ☐

N/A

**7. DESCRIPTION**

CONDITION

CHECK ONE

CHECK ONE

☐ excellent☐ deteriorated☐ unaltered☐ original site☐ good☐ ruins☐ altered☐ moved

date \_\_\_\_\_

☐ fair☐ unexposed

DESCRIBE THE PRESENT AND ORIGINAL (IF KNOWN) PHYSICAL APPEARANCE

fenestration reflects c. 1870s structure

frame house on log sills

several additions to the house over the years especially when Page lived here and he expanded rooms for his growing family

40 00

c. 1870

0000

1-1

000

00

00

00 00

00

00

00

00

### 8. SIGNIFICANCE

PERIOD	AREAS OF SIGNIFICANCE	CHECK AND JUSTIFY BELOW			
<input type="checkbox"/> prehistoric	<input type="checkbox"/> archeology - prehistoric	<input type="checkbox"/> community planning	<input type="checkbox"/> landscape architecture	<input type="checkbox"/> religion	
<input type="checkbox"/> 1400-1499	<input type="checkbox"/> archeology - historic	<input type="checkbox"/> conservation	<input type="checkbox"/> law	<input type="checkbox"/> science	
<input type="checkbox"/> 1500-1599	<input type="checkbox"/> agriculture	<input type="checkbox"/> economics	<input type="checkbox"/> literature	<input type="checkbox"/> sculpture	
<input type="checkbox"/> 1600-1699	<input type="checkbox"/> architecture	<input type="checkbox"/> education	<input type="checkbox"/> military	<input type="checkbox"/> social /	
<input type="checkbox"/> 1700-1799	<input type="checkbox"/> art	<input type="checkbox"/> engineering	<input type="checkbox"/> music	<input type="checkbox"/> humanitarian	
<input checked="" type="checkbox"/> 1800-1899	<input type="checkbox"/> commerce	<input type="checkbox"/> exploration/settlement	<input type="checkbox"/> philosophy	<input type="checkbox"/> theater	
<input type="checkbox"/> 1900 -	<input type="checkbox"/> communications	<input type="checkbox"/> industry	<input type="checkbox"/> politics/government	<input type="checkbox"/> transportation	
		<input type="checkbox"/> invention		<input type="checkbox"/> other (specify)	

SPECIFIC DATES c. 1870s BUILDER/ARCHITECT

#### STATEMENT OF SIGNIFICANCE (IN ONE PARAGRAPH)

Ed Page was one of Marshall's important builders

one of oldest houses on Eastwood

Dr. Bickford, (ear, nose and throat), once lived here

Charles Bell was past treasurer of Friends of Arrow Rock. Professionally he was a Wood and Huston bank official. His mother was a Huston family member.

see attached for Edgar R. Page data

Bell's added the east wind addition

1896 - house here

1916 - Ed Page property

### 9. MAJOR BIBLIOGRAPHICAL REFERENCES

Marshall Historic Society Sites Tour, April 29, 1978

### 10. GEOGRAPHICAL DATA

ACREAGE OF PROPERTY	QUADRANGLE NAME	SCALE
UTM REFERENCES		
A	ZONE EASTING NORTHING	B
C	ZONE EASTING NORTHING	D

VERBAL BOUNDARY DESCRIPTION AND JUSTIFICATION

### 11. FORM PREPARED BY

NAME / TITLE Kristen and Lynn Morrow  
ORGANIZATION Missouri Valley Regional Planning Commission  
ADDRESS 1162 S. Brunswick, Marshall, Missouri, 65340

DATE 11/83





EDGAR RIVES PAGE.

548 E. Eastwood

Contractor and builder and for fifty-four years an honored resident of Saline county, the subject of this sketch was born at Madison Mills, near Orange, on the Rapidan river, Virginia, April 1, 1837. His father was Robert F. Page, a native of Nelson county, that state, and a descendant of one of the first English families that settled in Virginia. By occupation he was a miller and spent all of his life near the place of his birth, dying in Greene county, Virginia, at the advanced age of eighty years. Prior to her marriage to Robert F. Page, the subject's mother bore the name of Sarah Jones, whose birth occurred in the county of Albemarle and who died in 1898, when about ninety years old. The family of this estimable couple consisted of ten children, of whom the following survive: C. G. Page, of Marshall; Z. K., who has been clerk of Greene county, Virginia, for over thirty years; W. B., of Crockett, Texas, and for several years a member of the Legislature of that state.

E. R. Page spent his early life in Virginia, and while still a mere youth gave evidence of decided mechanical skill, which he subsequently utilized as a carpenter, which trade he learned at his native place and at which he soon acquired much more than ordinary proficiency. Thinking the West abounded in better opportunities for a young man than his own state, he secured homelies in September, 1855, and in the following November reached Saint Louis, Missouri, where he immediately found remunerative employment at his trade. Being a skillful workman, his services were soon in great demand, not only in the locality where lived, but throughout a large area of the country as well, and from that time on his progress was rapid and his success assured.

At the breaking out of the Civil war Mr. Page went west and from 1861 to 1866 inclusive was engaged in contracting and mining in Nevada. In the latter year he returned to Saline county and resumed his trade at Marshall, where, during the ensuing twenty-five years, he erected more buildings than any other contractor, and to him as much as to any one man is due the material advancement of the city from that time to the present. It is a fact beyond dispute that he practically built the thriving county seat, the majority of the business blocks, public edifices and finer class of residences being the result of his mechanical skill, in addition to which he also erected many dwellings throughout the rural districts and in other towns. Among the more noted evidences of his workmanship in Marshall are the Missouri Valley College buildings, several beautiful and imposing church edifices, private residences of a number of the leading citizens and various other structures, all of which bear witness to his efficiency as a master of the calling and which will long stand as monuments to his energy and skill.

Mr. Page's financial success was commensurate with the ability displayed in his labors. As a man and citizen he always manifested a lively interest in the growth of his adopted city, and all enterprises having for their object the moral welfare of the community received his encouragement and support. He always stood for law, order and a high standard of citizenship, while his social status and personal integrity were ever above reproach and all of his promises religiously kept.

1910: 635

Mr. Page was a Democrat, but made politics secondary to his business affairs, although well informed on the leading questions of the day and abreast of the times on current events. Fraternally he was a Mason of high degree, belonging to the three branches of the order, and in religion he held to the faith of the Methodist church, with which body his family are also identified. The death of Mr. Page occurred November 8, 1909.

In the year 1866 Mr. Page was united in marriage with Caroline W. Sims, a native of Greene county, of the Old Dominion state, in which she was born and reared, the ceremony taking place in the same neighborhood where they spent their childhood and youth. Of the twelve children resulting from this union, one lives in Seattle, Washington, two in old Mexico, and the rest in or near Marshall, Missouri, where the family is so well known and so highly esteemed.

# 1. NAME

HISTORIC Striker

SA-AS-000 41

AND/OR COMMON Ross F. Early

# 2. LOCATION

STREET & NUMBER 549 E. Eastwood

CITY, TOWN Marshall

VICINITY OF

STATE Missouri

code

COUNTY Saline

code 65340

# 3. CLASSIFICATION

CATEGORY

\_\_\_ district

X building(s)

\_\_\_ structure

\_\_\_ site

\_\_\_ object

OWNERSHIP

\_\_\_ public

X private

\_\_\_ both

PUBLIC ACQUISITION

\_\_\_ in process

\_\_\_ being considered

STATUS

X occupied

\_\_\_ unoccupied

\_\_\_ work in progress

ACCESSIBLE

\_\_\_ yes: restricted

\_\_\_ yes: unrestricted

\_\_\_ no

PRESENT USE

\_\_\_ agriculture

\_\_\_ commercial

\_\_\_ educational

\_\_\_ entertainment

\_\_\_ government

\_\_\_ industrial

\_\_\_ military

\_\_\_ museum

\_\_\_ park

X private residence

\_\_\_ religious

\_\_\_ scientific

\_\_\_ transportation

\_\_\_ other:

# 4. OWNER OF PROPERTY

NAME Ross F. Early

STREET & NUMBER 549 E. Eastwood

CITY, TOWN Marshall

VICINITY OF

STATE Missouri

# 5. LOCATION OF LEGAL DESCRIPTION

Recorder of Deeds, Saline County courthouse, Marshall

# 6. REPRESENTATION IN EXISTING SURVEYS

TITLE DETERMINED ELEGIBLE? YES NO FEDERAL STATE COUNTY

N/A

# 7. DESCRIPTION

CONDITION

X excellent

\_\_\_ good

\_\_\_ fair

\_\_\_ deteriorated

\_\_\_ ruins

\_\_\_ unexposed

CHECK ONE

X unaltered

\_\_\_ altered

CHECK ONE

X original site

\_\_\_ moved

date

DESCRIBE THE PRESENT AND ORIGINAL (IF KNOWN) PHYSICAL APPEARANCE

50 01

superb type house

1710

a smaller scale of "urban mansions;" the house is probably inspired by Kansas City models.

2

110

30

60 10

HP

70

DR

40

CB PC

50




PERIOD	AREAS OF SIGNIFICANCE - CH. 10 JUSTIFY BELOW			
____ prehistoric	____ archeology - prehistoric	____ community planning	____ landscape architecture	____ religion
____ 1400-1499	____ archeology - historic	____ conservation	____ law	____ science
____ 1500-1599	____ agriculture	____ economics	____ literature	____ sculpture
____ 1600-1699	____ architecture	____ education	____ military	____ social / humanitarian
____ 1700-1799	____ art	____ engineering	____ music	____ theater
____ 1800-1899	____ commerce	____ exploration/settlement	____ philosophy	____ transportation
X 1900 -	____ communications	____ industry	____ politics/government	____ other (specify)
		____ invention		


**STATEMENT OF SIGNIFICANCE (IN ONE PARAGRAPH)**

## 9. MAJOR BIBLIOGRAPHICAL REFERENCES

## 10. GEOGRAPHICAL DATA

## UTM REFERENCES

**B**  **ZONE EASTING NORTHING**


**D** 

II. FORM PREPARED BY

DATE 11 / 183







1925

## 1. NAME

SA-45-00 142

## HISTORIC

AND/OR COMMON Mildred A. Young

## 2. LOCATION

STREET &amp; NUMBER 600 E. Eastwood

CITY, TOWN Marshall

VICINITY OF

STATE Missouri

CODE

COUNTY Saline

CODE 65340

## 3. CLASSIFICATION

## CATEGORY

☐ district  
☒ building(s)  
☐ structure  
☐ site  
☐ object

## OWNERSHIP

☐ public  
☒ private  
☐ both  
PUBLIC ACQUISITION  
☐ in process  
☐ being considered

## STATUS

☒ occupied  
☐ unoccupied  
☐ work in progress  
ACCESSIBLE  
☐ yes: restricted  
☐ yes: unrestricted  
☐ no

## PRESENT USE

☐ agriculture  
☐ commercial  
☐ educational  
☐ entertainment  
☐ government  
☐ industrial  
☐ military  
☐ museum  
☐ park  
☒ private residence  
☐ religious  
☐ scientific  
☐ transportation  
☐ other:

## 4. OWNER OF PROPERTY

NAME Mildred A. Young

STREET &amp; NUMBER 600 E. Eastwood

CITY, TOWN Marshall

VICINITY OF

STATE Missouri

## 5. LOCATION OF LEGAL DESCRIPTION

Recorder of Deeds, Saline County courthouse, Marshall

## 6. REPRESENTATION IN EXISTING SURVEYS

TITLE DETERMINED ELIGIBLE? ☐ YES ☐ NO ☐ FEDERAL ☐ STATE ☐ COUNTY

N/A

## 7. DESCRIPTION

## CONDITION

☒ excellent  
☐ good  
☐ fair  
☐ deteriorated  
☐ ruins  
☐ unexposed

## CHECK ONE

☐ unaltered  
☐ altered

## CHECK ONE

☒ original site  
☐ moved

date

DESCRIBE THE PRESENT AND ORIGINAL (IF KNOWN) PHYSICAL APPEARANCE

small front foyer

49  
C.1735142  
44  
20 77  
16B 6E  
6E  
21  
21  
12



## 8. SIGNIFICANCE

PERIOD	AREAS OF SIGNIFICANCE	CHECK AND JUSTIFY BELOW		
<input type="checkbox"/> prehistoric	<input type="checkbox"/> archeology-prehistoric	<input type="checkbox"/> community planning	<input type="checkbox"/> landscape architecture	<input type="checkbox"/> religion
<input type="checkbox"/> 1400-1499	<input type="checkbox"/> archeology-historic	<input type="checkbox"/> conservation	<input type="checkbox"/> law	<input type="checkbox"/> science
<input type="checkbox"/> 1500-1599	<input type="checkbox"/> agriculture	<input type="checkbox"/> economics	<input type="checkbox"/> literature	<input type="checkbox"/> sculpture
<input type="checkbox"/> 1600-1699	<input type="checkbox"/> architecture	<input type="checkbox"/> education	<input type="checkbox"/> military	<input type="checkbox"/> social /
<input type="checkbox"/> 1700-1799	<input type="checkbox"/> art	<input type="checkbox"/> engineering	<input type="checkbox"/> music	<input type="checkbox"/> humanitarian
<input type="checkbox"/> 1800-1899	<input type="checkbox"/> commerce	<input type="checkbox"/> exploration/settlement	<input type="checkbox"/> philosophy	<input type="checkbox"/> theater
<input checked="" type="checkbox"/> 1900 -	<input type="checkbox"/> communications	<input type="checkbox"/> industry	<input type="checkbox"/> politics/government	<input type="checkbox"/> transportation
		<input type="checkbox"/> invention		<input type="checkbox"/> other (specify)

SPECIFIC DATES late 1930s BUILDER/ARCHITECT Mrs. Streeter

### STATEMENT OF SIGNIFICANCE (IN ONE PARAGRAPH)

Young used to live in house east of Rieman house

1896 - a large house site

1916 - Mrs. S.M. Eakin property

## 9. MAJOR BIBLIOGRAPHICAL REFERENCES

Saline County Atlas, 1896 and 1916

## 10. GEOGRAPHICAL DATA

ACREAGE OF PROPERTY	QUADRANGLE NAME	SCALE							
UTM REFERENCES									
A	<table><tr><td>ZONE</td><td>EASTING</td><td>NORTHING</td></tr></table>	ZONE	EASTING	NORTHING	B	<table><tr><td>ZONE</td><td>EASTING</td><td>NORTHING</td></tr></table>	ZONE	EASTING	NORTHING
ZONE	EASTING	NORTHING							
ZONE	EASTING	NORTHING							
C	<table><tr><td>ZONE</td><td>EASTING</td><td>NORTHING</td></tr></table>	ZONE	EASTING	NORTHING	D	<table><tr><td>ZONE</td><td>EASTING</td><td>NORTHING</td></tr></table>	ZONE	EASTING	NORTHING
ZONE	EASTING	NORTHING							
ZONE	EASTING	NORTHING							

### VERBAL BOUNDARY DESCRIPTION AND JUSTIFICATION

## 11. FORM PREPARED BY

NAME / TITLE	Kristen and Lynn Morrow
ORGANIZATION	Missouri Valley Regional Planning Commission
ADDRESS	1152 S. Brunswick, Marshall, Missouri, 65240
DATE	11/83



[illegible]

AND/OR COMMON Robert M. Rose

**STREET & NUMBER** 601 E. Eastwood

CITY, TOWN Marshall VICINITY OF

STATE	Missouri	CODE	COUNTY	Saline	CODE	65340
-------	----------	------	--------	--------	------	-------

CATEGORY	OWNERSHIP	STATUS	PRESENT USE
<input type="checkbox"/> district	<input type="checkbox"/> public	<input checked="" type="checkbox"/> occupied	<input type="checkbox"/> agriculture
<input checked="" type="checkbox"/> building(s)	<input checked="" type="checkbox"/> private	<input type="checkbox"/> unoccupied	<input type="checkbox"/> commercial
<input type="checkbox"/> structure	<input type="checkbox"/> both	<input type="checkbox"/> work in progress	<input type="checkbox"/> educational
<input type="checkbox"/> site	<b>PUBLIC ACQUISITION</b>	<b>ACCESSIBLE</b>	<input type="checkbox"/> entertainment
<input type="checkbox"/> object	<input type="checkbox"/> in process	<input type="checkbox"/> yes: restricted	<input type="checkbox"/> government
	<input type="checkbox"/> being considered	<input type="checkbox"/> yes: unrestricted	<input type="checkbox"/> industrial
		<input type="checkbox"/> no	<input type="checkbox"/> military
			<input type="checkbox"/> museum
			<input type="checkbox"/> park
			<input checked="" type="checkbox"/> private residence
			<input type="checkbox"/> religious
			<input type="checkbox"/> scientific
			<input type="checkbox"/> transportation
			<input type="checkbox"/> other:

**NAME** Robert M. Rose

**STREET & NUMBER** 601 E. Eastwood

CITY, TOWN Marshall VICINITY OF STATE Missouri

### 5. LOCATION OF LEGAL DESCRIPTION

Recorder of Deeds, Saline County courthouse, Marshall

## 6. REPRESENTATION IN EXISTING SURVEYS

TITLE \_\_\_\_\_ DETERMINED ELEGIBLE? \_\_\_\_\_ YES \_\_\_\_\_ NO \_\_\_\_\_ FEDERAL \_\_\_\_\_ STATE \_\_\_\_\_ COUNTY \_\_\_\_\_

N/A

## 7. DESCRIPTION

CONDITION		CHECK ONE	CHECK ONE	
<input checked="" type="checkbox"/> excellent	<input type="checkbox"/> deteriorated	<input type="checkbox"/> unaltered	<input checked="" type="checkbox"/> original site	date _____
<input type="checkbox"/> good	<input type="checkbox"/> ruins	<input type="checkbox"/> altered	<input type="checkbox"/> moved	
<input type="checkbox"/> fair	<input type="checkbox"/> unexposed			

DESCRIBE THE PRESENT AND ORIGINAL (IF KNOWN) PHYSICAL APPEARANCE

an excellent type house

note the classical entry

11/2  
25  
6-15  
6-2  
DK  
61

## 8. SIGNIFICANCE

PERIOD	AREAS OF SIGNIFICANCE	CHECK AND JUSTIFY BELOW
<input type="checkbox"/> prehistoric	<input type="checkbox"/> archeology-prehistoric	<input type="checkbox"/> community planning
<input type="checkbox"/> 1400-1499	<input type="checkbox"/> archeology-historic	<input type="checkbox"/> conservation
<input type="checkbox"/> 1500-1599	<input type="checkbox"/> agriculture	<input type="checkbox"/> economics
<input type="checkbox"/> 1600-1699	<input checked="" type="checkbox"/> architecture	<input type="checkbox"/> education
<input type="checkbox"/> 1700-1799	<input type="checkbox"/> art	<input type="checkbox"/> engineering
<input type="checkbox"/> 1800-1899	<input type="checkbox"/> commerce	<input type="checkbox"/> exploration/settlement
<input checked="" type="checkbox"/> 1900 -	<input type="checkbox"/> communications	<input type="checkbox"/> industry
		<input type="checkbox"/> invention
		<input type="checkbox"/> landscape architecture
		<input type="checkbox"/> law
		<input type="checkbox"/> literature
		<input type="checkbox"/> military
		<input type="checkbox"/> music
		<input type="checkbox"/> philosophy
		<input type="checkbox"/> politics/government
		<input type="checkbox"/> religion
		<input type="checkbox"/> science
		<input type="checkbox"/> sculpture
		<input type="checkbox"/> social / humanitarian
		<input type="checkbox"/> theater
		<input type="checkbox"/> transportation
		<input type="checkbox"/> other (specify)

SPECIFIC DATES 1939 BUILDER/ARCHITECT

### STATEMENT OF SIGNIFICANCE (IN ONE PARAGRAPH)

Rose is manager of Rose and Buckner clothiers on the Marshall square. See the commercial site sheet.

1916 - F.J. Rasse property

## 9. MAJOR BIBLIOGRAPHICAL REFERENCES

Saline County Atlas, 1916

## 10. GEOGRAPHICAL DATA

ACREAGE OF PROPERTY	QUADRANGLE NAME	SCALE
UTM REFERENCES		
A	ZONE EASTING NORTHING	B
C	ZONE EASTING NORTHING	D

### VERBAL BOUNDARY DESCRIPTION AND JUSTIFICATION

## 11. FORM PREPARED BY

NAME / TITLE	Kristen and Lynn Morrow
ORGANIZATION	Missouri Valley Regional Planning Commission
ADDRESS	1162 S. Brunswick, Marshall, Missouri, 64640
DATE	11/83





**1. NAME**

HISTORIC

AND/OR COMMON

Rufus P. Limpp

SA-H-144  
not entered**2. LOCATION**

STREET &amp; NUMBER

602 E. Eastwood

CITY, TOWN

Marshall

VICINITY OF

STATE

Missouri

CODE

COUNTY

Saline

CODE

65340

**3. CLASSIFICATION**

CATEGORY

☐ district☒ building(s)☐ structure☐ site☐ object

OWNERSHIP

☐ public☒ private☐ both

PUBLIC ACQUISITION

☐ in process☐ being considered

STATUS

☒ occupied☐ unoccupied☐ work in progress

ACCESSIBLE

☐ yes: restricted☐ yes: unrestricted☐ no

PRESENT USE

☐ agriculture☐ commercial☐ educational☐ entertainment☐ government☐ industrial☐ military☐ museum☐ park☒ private residence☐ religious☐ scientific☐ transportation☐ other:**4. OWNER OF PROPERTY**

NAME

Rufus P. Limpp

STREET &amp; NUMBER

602 E. Eastwood

CITY, TOWN

Marshall

VICINITY OF

STATE

Missouri

**5. LOCATION OF LEGAL DESCRIPTION**

Recorder of Deeds, Saline County courthouse, Marshall

**6. REPRESENTATION IN EXISTING SURVEYS**

TITLE

DETERMINED ELIGIBLE? ☐ YES ☐ NO ☐ FEDERAL ☐ STATE ☐ COUNTY ☐ L

N/A

**7. DESCRIPTION**

CONDITION

☒ excellent☐ good☐ fair☐ deteriorated☐ ruins☐ unexposed

CHECK ONE

☐ unaltered☒ altered

CHECK ONE

☒ original site☐ moved

date \_\_\_\_\_

DESCRIBE THE PRESENT AND ORIGINAL (IF KNOWN) PHYSICAL APPEARANCE

8. SIGNIFICANCE

PERIOD	AREAS OF SIGNIFICANCE	CHECK AND JUSTIFY BELOW			
<input type="checkbox"/> prehistoric	<input type="checkbox"/> archeology-prehistoric	<input type="checkbox"/> community planning	<input type="checkbox"/> landscape architecture	<input type="checkbox"/> religion	
<input type="checkbox"/> 1400-1499	<input type="checkbox"/> archeology-historic	<input type="checkbox"/> conservation	<input type="checkbox"/> law	<input type="checkbox"/> science	
<input type="checkbox"/> 1500-1599	<input type="checkbox"/> agriculture	<input type="checkbox"/> economics	<input type="checkbox"/> literature	<input type="checkbox"/> sculpture	
<input type="checkbox"/> 1600-1699	<input type="checkbox"/> architecture	<input type="checkbox"/> education	<input type="checkbox"/> military	<input type="checkbox"/> social / humanitarian	
<input type="checkbox"/> 1700-1799	<input type="checkbox"/> art	<input type="checkbox"/> engineering	<input type="checkbox"/> music	<input type="checkbox"/> theater	
<input type="checkbox"/> 1800-1899	<input type="checkbox"/> commerce	<input type="checkbox"/> exploration/settlement	<input type="checkbox"/> philosophy	<input type="checkbox"/> transportation	
<input checked="" type="checkbox"/> 1900 -	<input type="checkbox"/> communications	<input type="checkbox"/> industry	<input type="checkbox"/> politics/government	<input type="checkbox"/> other (specify)	
		<input type="checkbox"/> invention			

SPECIFIC DATES	BUILDER/ARCHITECT
----------------	-------------------

STATEMENT OF SIGNIFICANCE (IN ONE PARAGRAPH)

former residents include Russ Nicholas and Mrs. Houston of Malta Bend  
a poet(?) who lived here had fireplace tile installed that has verse written on it, and the same was included in a two story rear carriage house that has been demolished.  
1896 - large house site  
1916 - Mrs. S.M. Eakin property

9. MAJOR BIBLIOGRAPHICAL REFERENCES

Saline County Atlas, 1896 and 1916

10. GEOGRAPHICAL DATA

ACREAGE OF PROPERTY	QUADRANGLE NAME	SCALE
UTM REFERENCES		
A	ZONE EASTING NORTHING	B
C	ZONE EASTING NORTHING	D

VERBAL BOUNDARY DESCRIPTION AND JUSTIFICATION

11. FORM PREPARED BY

NAME / TITLE	Kristen and Lynn Morrow
ORGANIZATION	Missouri Valley Regional Planning Commission
ADDRESS	1160 S. Dunsmuir, Marshall, Missouri 65240
DATE	11/83







**1. NAME**

HISTORIC

AND/OR COMMON

Donald S. Huff

SH-100-145

**2. LOCATION**

STREET &amp; NUMBER 614 E. Eastwood

CITY, TOWN Marshall

VICINITY OF

STATE Missouri

CODE

COUNTY Saline

CODE 65340

**3. CLASSIFICATION**

CATEGORY

☐ district☒ building(s)☐ structure☐ site☐ object

OWNERSHIP

☐ public☒ private☐ both

PUBLIC ACQUISITION

☐ in process☐ being considered

STATUS

☒ occupied☐ unoccupied☐ work in progress

ACCESSIBLE

☐ yes: restricted☐ yes: unrestricted☐ no

PRESENT USE

☐ agriculture☐ commercial☐ educational☐ entertainment☐ government☐ industrial☐ military☐ museum☐ park☒ private residence☐ religious☐ scientific☐ transportation☐ other:**4. OWNER OF PROPERTY**

NAME Donald S. Huff

STREET &amp; NUMBER 614 E. Eastwood

CITY, TOWN Marshall

VICINITY OF

STATE Missouri

**5. LOCATION OF LEGAL DESCRIPTION**

Recorder of Deeds, Saline County courthouse, Marshall

**6. REPRESENTATION IN EXISTING SURVEYS**TITLE DETERMINED ELIGIBLE? ☐ YES ☐ NO ☐ FEDERAL ☐ STATE ☐ COUNTY

N/A

**7. DESCRIPTION**

CONDITION

☒ excellent☐ good☐ fair☐ deteriorated☐ ruins☐ unexposed

CHECK ONE

☐ unaltered☒ altered

CHECK ONE

☒ original site☐ moved

date

DESCRIBE THE PRESENT AND ORIGINAL (IF KNOWN) PHYSICAL APPEARANCE

excellent maintenance and blend of addition to original structure

07  
0000

0 - 1

0000

01

02 00

10 00

03

01

02

03

## 8. SIGNIFICANCE

PERIOD	AREAS OF SIGNIFICANCE - WORK AND JUSTIFY BELOW			
<input type="checkbox"/> prehistoric	<input type="checkbox"/> archeology - prehistoric	<input type="checkbox"/> community planning	<input type="checkbox"/> landscape architecture	<input type="checkbox"/> religion
<input type="checkbox"/> 1400-1499	<input type="checkbox"/> archeology - historic	<input type="checkbox"/> conservation	<input type="checkbox"/> law	<input type="checkbox"/> science
<input type="checkbox"/> 1500-1599	<input type="checkbox"/> agriculture	<input type="checkbox"/> economics	<input type="checkbox"/> literature	<input type="checkbox"/> sculpture
<input type="checkbox"/> 1600-1699	<input type="checkbox"/> architecture	<input type="checkbox"/> education	<input type="checkbox"/> military	<input type="checkbox"/> social /
<input type="checkbox"/> 1700-1799	<input type="checkbox"/> art	<input type="checkbox"/> engineering	<input type="checkbox"/> music	<input type="checkbox"/> humanitarian
<input type="checkbox"/> 1800-1899	<input type="checkbox"/> commerce	<input type="checkbox"/> exploration/settlement	<input type="checkbox"/> philosophy	<input type="checkbox"/> theater
<input type="checkbox"/> 1900 -	<input type="checkbox"/> communications	<input type="checkbox"/> industry	<input type="checkbox"/> politics/government	<input type="checkbox"/> transportation
		<input type="checkbox"/> invention		<input type="checkbox"/> other (specify)

SPECIFIC DATES

BUILDER/ARCHITECT

STATEMENT OF SIGNIFICANCE (IN ONE PARAGRAPH)

Huff is a partner in a local law firm located on the Marshall square

## 9. MAJOR BIBLIOGRAPHICAL REFERENCES

## 10. GEOGRAPHICAL DATA

ACREAGE OF PROPERTY \_\_\_\_\_ QUADRANGLE NAME \_\_\_\_\_ SCALE \_\_\_\_\_

UTM REFERENCES

A	<input type="text"/>	<input type="text"/>	<input type="text"/>
	ZONE	EASTING	NORTHING
C	<input type="text"/>	<input type="text"/>	<input type="text"/>

B	<input type="text"/>	<input type="text"/>	<input type="text"/>
	ZONE	EASTING	NORTHING
D	<input type="text"/>	<input type="text"/>	<input type="text"/>

VERBAL BOUNDARY DESCRIPTION AND JUSTIFICATION

## 11. FORM PREPARED BY

NAME / TITLE Kristen and Lynn Morrow  
ORGANIZATION Missouri Valley Regional Planning Commission  
ADDRESS 1162 S Brunswick Marshall, Missouri 65340 DATE 11/83



**1. NAME**

SP-115-002-140

**HISTORIC****AND/OR COMMON** Mrs. Martha O. Rieman**2. LOCATION****STREET & NUMBER** 623 E. Eastwood**CITY, TOWN** Marshall **VICINITY OF****STATE** Missouri **CODE** **COUNTY** Saline **CODE** 65340**3. CLASSIFICATION**

<b>CATEGORY</b>	<b>OWNERSHIP</b>	<b>STATUS</b>	<b>PRESENT USE</b>
<input type="checkbox"/> district	<input type="checkbox"/> public	<input type="checkbox"/> occupied	<input type="checkbox"/> agriculture
<input type="checkbox"/> building(s)	<input type="checkbox"/> private	<input type="checkbox"/> unoccupied	<input type="checkbox"/> commercial
<input type="checkbox"/> structure	<input type="checkbox"/> both	<input type="checkbox"/> work in progress	<input type="checkbox"/> educational
<input type="checkbox"/> site	<b>PUBLIC ACQUISITION</b>	<b>ACCESSIBLE</b>	<input type="checkbox"/> entertainment
<input type="checkbox"/> object	<input type="checkbox"/> in process	<input type="checkbox"/> yes: restricted	<input type="checkbox"/> government
	<input type="checkbox"/> being considered	<input type="checkbox"/> yes: unrestricted	<input type="checkbox"/> industrial
		<input type="checkbox"/> no	<input type="checkbox"/> military
			<input type="checkbox"/> museum
			<input type="checkbox"/> park
			<input type="checkbox"/> private residence
			<input type="checkbox"/> religious
			<input type="checkbox"/> scientific
			<input type="checkbox"/> transportation
			<input type="checkbox"/> other:

**4. OWNER OF PROPERTY****NAME** Mrs. Martha O. Rieman**STREET & NUMBER** 623 E. Eastwood**CITY, TOWN** Marshall **VICINITY OF** **STATE** Missouri**5. LOCATION OF LEGAL DESCRIPTION**

Recorder of Deeds, Saline County courthouse, Marshall

**6. REPRESENTATION IN EXISTING SURVEYS****TITLE** **DETERMINED ELEGIBLE?** ☐ YES ☐ NO ☐ FEDERAL ☐ STATE ☐ COUNTY ☐ L

N/A

**7. DESCRIPTION**

<b>CONDITION</b>	<b>CHECK ONE</b>	<b>CHECK ONE</b>
<input type="checkbox"/> excellent	<input type="checkbox"/> deteriorated	<input type="checkbox"/> unaltered
<input checked="" type="checkbox"/> good	<input type="checkbox"/> ruins	<input checked="" type="checkbox"/> altered
<input type="checkbox"/> fair	<input type="checkbox"/> unexposed	<input checked="" type="checkbox"/> original site
		<input type="checkbox"/> moved
		<b>date</b> _____

**DESCRIBE THE PRESENT AND ORIGINAL (IF KNOWN) PHYSICAL APPEARANCE**

brick foundation, additions to a late-Victorian cottage include the classical porch columns, and a single car frame garage located on east side

40 99  
newed  
1907

1  
21  
22 20  
cm  
63  
30  
24  
16



1102 S. Dunstons, Marshall, Missouri, 64840 DATE 11/83



## 1. NAME

SA-HS-000-147

## HISTORIC

## AND/OR COMMON

Mary H. Flynn

not entered

## 2. LOCATION

## STREET &amp; NUMBER

632 E. Eastwood

## CITY, TOWN

Marshall

## VICINITY OF

## STATE Missouri

code

## COUNTY Saline

code 65340

## 3. CLASSIFICATION

## CATEGORY

☐ district☒ building(s)☐ structure☐ site☐ object

## OWNERSHIP

☐ public☒ private☐ both

## PUBLIC ACQUISITION

☐ in process☐ being considered

## STATUS

☒ occupied☐ unoccupied☐ work in progress

## ACCESSIBLE

☐ yes: restricted☐ yes: unrestricted☐ no

## PRESENT USE

☐ agriculture☐ commercial☐ educational☐ entertainment☐ government☐ industrial☐ military☐ museum☐ park☒ private residence☐ religious☐ scientific☐ transportation☐ other: \_\_\_\_\_

## 4. OWNER OF PROPERTY

## NAME

Mary H. Flynn

## STREET &amp; NUMBER

623 E. Eastwood

## CITY, TOWN

Marshall

## VICINITY OF

STATE Missouri

## 5. LOCATION OF LEGAL DESCRIPTION

Recorder of Deeds, Saline County courthouse, Marshall

## 6. REPRESENTATION IN EXISTING SURVEYS

## TITLE

DETERMINED ELIGIBLE? ☐ YES ☐ NO ☐ FEDERAL ☐ STATE ☐ COUNTY ☐ L

N/A

## 7. DESCRIPTION

## CONDITION

☒ excellent☐ good☐ fair☐ deteriorated☐ ruins☐ unexposed

## CHECK ONE

☒ unaltered☐ altered

## CHECK ONE

☒ original site☐ moved

date \_\_\_\_\_

DESCRIBE THE PRESENT AND ORIGINAL (IF KNOWN) PHYSICAL APPEARANCE

## 9. SIGNIFICANCE

PERIOD	AREAS OF SIGNIFICANCE		CHECK AND JUSTIFY BELOW	
<input type="checkbox"/> prehistoric	<input type="checkbox"/> archeology-prehistoric	<input type="checkbox"/> community planning	<input type="checkbox"/> landscape architecture	<input type="checkbox"/> religion
<input type="checkbox"/> 1400-1499	<input type="checkbox"/> archeology-historic	<input type="checkbox"/> conservation	<input type="checkbox"/> law	<input type="checkbox"/> science
<input type="checkbox"/> 1500-1599	<input type="checkbox"/> agriculture	<input type="checkbox"/> economics	<input type="checkbox"/> literature	<input type="checkbox"/> sculpture
<input type="checkbox"/> 1600-1699	<input type="checkbox"/> architecture	<input type="checkbox"/> education	<input type="checkbox"/> military	<input type="checkbox"/> social /
<input type="checkbox"/> 1700-1799	<input type="checkbox"/> art	<input type="checkbox"/> engineering	<input type="checkbox"/> music	<input type="checkbox"/> humanitarian
<input type="checkbox"/> 1800-1899	<input type="checkbox"/> commerce	<input type="checkbox"/> exploration/settlement	<input type="checkbox"/> philosophy	<input type="checkbox"/> theater
<input checked="" type="checkbox"/> 1900 -	<input type="checkbox"/> communications	<input type="checkbox"/> industry	<input type="checkbox"/> politics/government	<input type="checkbox"/> transportation
		<input type="checkbox"/> invention		<input type="checkbox"/> other (specify)

SPECIFIC DATES \_\_\_\_\_ BUILDER/ARCHITECT \_\_\_\_\_

STATEMENT OF SIGNIFICANCE (IN ONE PARAGRAPH)

see 634 Eastwood sheet

## 9. MAJOR BIBLIOGRAPHICAL REFERENCES

## 10. GEOGRAPHICAL DATA

ACREAGE OF PROPERTY \_\_\_\_\_ QUADRANGLE NAME \_\_\_\_\_ SCALE \_\_\_\_\_

UTM REFERENCES

A	<input type="text"/>	<input type="text"/>	<input type="text"/>
	ZONE	EASTING	NORTHING
C	<input type="text"/>	<input type="text"/>	<input type="text"/>
B	<input type="text"/>	<input type="text"/>	<input type="text"/>
	ZONE	EASTING	NORTHING
D	<input type="text"/>	<input type="text"/>	<input type="text"/>

VERBAL BOUNDARY DESCRIPTION AND JUSTIFICATION

## 11. FORM PREPARED BY

NAME / TITLE Kristen and Lynn Morrow  
 ORGANIZATION Missouri Valley Regional Planning Commission

ADDRESS 1100 S. 2nd St. Marshall, Missouri 65240 DATE 11/83





**1. NAME**

HISTORIC

Frank Naylor

AND/OR COMMON

William Cox

SA-H 3-00

48

**2. LOCATION**

STREET &amp; NUMBER

633 E. Eastwood

CITY, TOWN

Marshall

VICINITY OF

STATE

Missouri

CODE

COUNTY

Saline

CODE

65340

**3. CLASSIFICATION**

CATEGORY

☐ district☒ building(s)☐ structure☐ site☐ object

OWNERSHIP

☐ public☒ private☐ both

PUBLIC ACQUISITION

☐ in process☐ being considered

STATUS

☒ occupied☐ unoccupied☐ work in progress

ACCESSIBLE

☐ yes: restricted☐ yes: unrestricted☐ no

PRESENT USE

☐ agriculture☐ commercial☐ educational☐ entertainment☐ government☐ industrial☐ military☐ museum☐ park☒ private residence☐ religious☐ scientific☐ transportation☐ other:**4. OWNER OF PROPERTY**

NAME

William Cox

STREET &amp; NUMBER

633 E. Eastwood

CITY, TOWN

Marshall

VICINITY OF

STATE

Missouri

**5. LOCATION OF LEGAL DESCRIPTION**

Recorder of Deeds, Saline County courthouse, Marshall

**6. REPRESENTATION IN EXISTING SURVEYS**

TITLE

DETERMINED ELIGIBLE? ☐ YES ☐ NO ☐ FEDERAL ☐ STATE ☐ COUNTY ☐ L

N/A

**7. DESCRIPTION**

CONDITION

☐ excellent☒ good☐ fair☐ deteriorated☐ ruins☐ unexposed

CHECK ONE

☐ unaltered☒ altered

CHECK ONE

☒ original site☐ moved

date \_\_\_\_\_

DESCRIBE THE PRESENT AND ORIGINAL (IF KNOWN) PHYSICAL APPEARANCE

CSD  
1994 492  
MA  
21  
20  
C111  
103  
01  
FAL  
10



## 9. SIGNIFICANCE

PERIOD	AREAS OF SIGNIFICANCE	CHECK AND JUSTIFY BELOW		
<input type="checkbox"/> prehistoric	<input type="checkbox"/> archeology - prehistoric	<input type="checkbox"/> community planning	<input type="checkbox"/> landscape architecture	<input type="checkbox"/> religion
<input type="checkbox"/> 1400-1499	<input type="checkbox"/> archeology - historic	<input type="checkbox"/> conservation	<input type="checkbox"/> law	<input type="checkbox"/> science
<input type="checkbox"/> 1500-1599	<input type="checkbox"/> agriculture	<input type="checkbox"/> economics	<input type="checkbox"/> literature	<input type="checkbox"/> sculpture
<input type="checkbox"/> 1600-1699	<input type="checkbox"/> architecture	<input type="checkbox"/> education	<input type="checkbox"/> military	<input type="checkbox"/> social /
<input type="checkbox"/> 1700-1799	<input type="checkbox"/> art	<input type="checkbox"/> engineering	<input type="checkbox"/> music	<input type="checkbox"/> humanitarian
<input checked="" type="checkbox"/> 1800-1899	<input type="checkbox"/> commerce	<input type="checkbox"/> exploration/settlement	<input type="checkbox"/> philosophy	<input type="checkbox"/> theater
<input type="checkbox"/> 1900 -	<input type="checkbox"/> communications	<input type="checkbox"/> industry	<input type="checkbox"/> politics/government	<input type="checkbox"/> transportation
		<input type="checkbox"/> invention		<input type="checkbox"/> other (specify)

SPECIFIC DATES 1894 BUILDER/ARCHITECT

### STATEMENT OF SIGNIFICANCE (IN ONE PARAGRAPH)

Ben Naylor managed Naylor hardware on the Marshall square. His son, Frank, grew up in the business.

1916 - Frank Naylor

## 9. MAJOR BIBLIOGRAPHICAL REFERENCES

Saline County History, 1881  
McChesney, Photo Album, 1910

## 10. GEOGRAPHICAL DATA

ACREAGE OF PROPERTY	QUADRANGLE NAME	SCALE	
UTM REFERENCES			
A	ZONE EASTING NORTHING	B	ZONE EASTING NORTHING
C	ZONE EASTING NORTHING	D	ZONE EASTING NORTHING

VERBAL BOUNDARY DESCRIPTION AND JUSTIFICATION

## II. FORM PREPARED BY

NAME / TITLE  
ORGANIZATION

DATE







PHOTOS BY MCCHESENEY

1910

BENJAMIN F. NAYLOR, Willis & Naylor, grocers, P. O., Marshall. Was born in Dallas county, Arkansas, October 21, 1851. When he was six years old his parents moved to St. Louis county, Missouri, where he grew up on a farm, and was educated in the common schools. In 1870 he came to this county, and settled in Marshall, and clerked for the grocery house of P. H. Rea until 1879, when he entered into partnership in the grocery business, with R. H. Willis, making one of the leading houses in Marshall. On the 9th of June, 1875, he was married to Miss A. D. Paxton, daughter of Rev. J. T. Paxton, of this county. They have had three children, of whom two are living: Frank H. and Archie W.

1881: 753

**1. NAME**

Saline County 49

**HISTORIC****AND/OR COMMON** Elizabeth Guthrey**2. LOCATION**

no photo

**STREET & NUMBER** 634 E. Eastwood**CITY, TOWN** Marshall\_\_\_\_ **VICINITY OF** \_\_\_\_**STATE** Missouri**CODE** \_\_\_\_**COUNTY** Saline**CODE** 65340**3. CLASSIFICATION****CATEGORY**☐ district  
☒ building(s)  
☐ structure  
☐ site  
☐ object**OWNERSHIP**☐ public  
☒ private  
☐ both  
**PUBLIC ACQUISITION**  
☐ in process  
☐ being considered**STATUS**☒ occupied  
☐ unoccupied  
☐ work in progress  
**ACCESSIBLE**  
☐ yes: restricted  
☐ yes: unrestricted  
☐ no**PRESENT USE**☐ agriculture  
☐ commercial  
☐ educational  
☐ entertainment  
☐ government  
☐ industrial  
☐ military☐ museum  
☐ park  
☒ private residence  
☐ religious  
☐ scientific  
☐ transportation  
☐ other: \_\_\_\_**4. OWNER OF PROPERTY****NAME** Elizabeth Guthrey**STREET & NUMBER** 634 E. Eastwood**CITY, TOWN** Marshall\_\_\_\_ **VICINITY OF** \_\_\_\_**STATE** Missouri**5. LOCATION OF LEGAL DESCRIPTION**

Recorder of Deeds, Saline County courthouse, Marshall

**6. REPRESENTATION IN EXISTING SURVEYS****TITLE** \_\_\_\_\_ **DETERMINED ELEGIBLE?** ☐ YES ☐ NO ☐ FEDERAL ☐ STATE ☐ COUNTY ☐ L

N/A

**7. DESCRIPTION****CONDITION**☐ excellent  
☐ good  
☐ fair  
☐ deteriorated  
☐ ruins  
☐ unexposed**CHECK ONE**☐ unaltered  
☐ altered**CHECK ONE**☐ original site  
☐ moved

date \_\_\_\_\_

**DESCRIBE THE PRESENT AND ORIGINAL (IF KNOWN) PHYSICAL APPEARANCE**



8. SIGNIFICANCE

PERIOD	AREAS OF SIGNIFICANCE	CHECK AND JUSTIFY BELOW			
<input type="checkbox"/> prehistoric	<input type="checkbox"/> archeology-prehistoric	<input type="checkbox"/> community planning	<input type="checkbox"/> landscape architecture	<input type="checkbox"/> religion	
<input type="checkbox"/> 1400-1499	<input type="checkbox"/> archeology-historic	<input type="checkbox"/> conservation	<input type="checkbox"/> law	<input type="checkbox"/> science	
<input type="checkbox"/> 1500-1599	<input type="checkbox"/> agriculture	<input type="checkbox"/> economics	<input type="checkbox"/> literature	<input type="checkbox"/> sculpture	
<input type="checkbox"/> 1600-1699	<input type="checkbox"/> architecture	<input type="checkbox"/> education	<input type="checkbox"/> military	<input type="checkbox"/> social / humanitarian	
<input type="checkbox"/> 1700-1799	<input type="checkbox"/> art	<input type="checkbox"/> engineering	<input type="checkbox"/> music	<input type="checkbox"/> theater	
<input type="checkbox"/> 1800-1899	<input type="checkbox"/> commerce	<input type="checkbox"/> exploration/settlement	<input type="checkbox"/> philosophy	<input type="checkbox"/> transportation	
<input checked="" type="checkbox"/> 1900 -	<input type="checkbox"/> communications	<input type="checkbox"/> industry	<input type="checkbox"/> politics /government	<input type="checkbox"/> other (specify)	
		<input type="checkbox"/> invention			

SPECIFIC DATES	BUILDER /ARCHITECT
----------------	--------------------

STATEMENT OF SIGNIFICANCE (IN ONE PARAGRAPH)

some of the Sappington family lived here in a large frame house. Apparently it was Pauline Elsea's mother's family. Mrs. Elsea lived here as a child.

1896 - a house here  
1916 - Arthur Hupp property (of Farmers Bank)

9. MAJOR BIBLIOGRAPHICAL REFERENCES

10. GEOGRAPHICAL DATA

ACREAGE OF PROPERTY	QUADRANGLE NAME	SCALE							
UTM REFERENCES									
A	<table><tr><td>ZONE</td><td>EASTING</td><td>NORTHING</td></tr></table>	ZONE	EASTING	NORTHING	B	<table><tr><td>ZONE</td><td>EASTING</td><td>NORTHING</td></tr></table>	ZONE	EASTING	NORTHING
ZONE	EASTING	NORTHING							
ZONE	EASTING	NORTHING							
C	<table><tr><td>ZONE</td><td>EASTING</td><td>NORTHING</td></tr></table>	ZONE	EASTING	NORTHING	D	<table><tr><td>ZONE</td><td>EASTING</td><td>NORTHING</td></tr></table>	ZONE	EASTING	NORTHING
ZONE	EASTING	NORTHING							
ZONE	EASTING	NORTHING							

VERBAL BOUNDARY DESCRIPTION AND JUSTIFICATION

11. FORM PREPARED BY

NAME / TITLE	Kristen and Lynn Morrow
ORGANIZATION	Missouri Valley Regional Planning Commission
ADDRESS	1160 S. Brunswick Marshall, Missouri 65340
DATE	11/83



**1. NAME**

HISTORIC

Ben Naylor

AND/OR COMMON

Elmer Jackson

**2. LOCATION**

STREET &amp; NUMBER

635 E. Eastwood

CITY, TOWN

Marshall

VICINITY OF

STATE

Missouri

CODE

COUNTY

Saline

CODE 65340

**3. CLASSIFICATION**

CATEGORY

☐ district☒ building(s)☐ structure☐ site☐ object

OWNERSHIP

☐ public☒ private☐ both

PUBLIC ACQUISITION

☐ in process☐ being considered

STATUS

☒ occupied☐ unoccupied☐ work in progress

ACCESSIBLE

☐ yes: restricted☐ yes: unrestricted☐ no

PRESENT USE

☐ agriculture☐ commercial☐ educational☐ entertainment☐ government☐ industrial☐ military☐ museum☐ park☒ private residence☐ religious☐ scientific☐ transportation☐ other:**4. OWNER OF PROPERTY**

NAME

Elmer Jackson

STREET &amp; NUMBER

635 E. Eastwood

CITY, TOWN

Marshall

VICINITY OF

STATE

Missouri

**5. LOCATION OF LEGAL DESCRIPTION**

Recorder of Deeds, Saline County courthouse, Marshall

**6. REPRESENTATION IN EXISTING SURVEYS**

TITLE

DETERMINED ELEGIBLE? ☐ YES ☐ NO ☐ FEDERAL ☐ STATE ☐ COUNTY ☐ L

N/A

**7. DESCRIPTION**

CONDITION

☐ excellent☒ good☐ fair☐ deteriorated☐ ruins☐ unexposed

CHECK ONE

☐ unaltered☐ altered

CHECK ONE

☒ original site☐ moved

date

DESCRIBE THE PRESENT AND ORIGINAL (IF KNOWN) PHYSICAL APPEARANCE

030 DI

C. 1910

2-  
1-  
21  
20  
NP  
63  
DK  
01  
TQ  
33

## B. SIGNIFICANCE

PERIOD	AREAS OF SIGNIFICANCE - CHECK AND JUSTIFY BELOW			
<input type="checkbox"/> prehistoric	<input type="checkbox"/> archeology - prehistoric	<input type="checkbox"/> community planning	<input type="checkbox"/> landscape architecture	<input type="checkbox"/> religion
<input type="checkbox"/> 1400-1499	<input type="checkbox"/> archeology - historic	<input type="checkbox"/> conservation	<input type="checkbox"/> law	<input type="checkbox"/> science
<input type="checkbox"/> 1500-1599	<input type="checkbox"/> agriculture	<input type="checkbox"/> economics	<input type="checkbox"/> literature	<input type="checkbox"/> sculpture
<input type="checkbox"/> 1600-1699	<input type="checkbox"/> architecture	<input type="checkbox"/> education	<input type="checkbox"/> military	<input type="checkbox"/> social / humanitarian
<input type="checkbox"/> 1700-1799	<input type="checkbox"/> art	<input type="checkbox"/> engineering	<input type="checkbox"/> music	<input type="checkbox"/> theater
<input type="checkbox"/> 1800-1899	<input type="checkbox"/> commerce	<input type="checkbox"/> exploration/settlement	<input type="checkbox"/> philosophy	<input type="checkbox"/> transportation
<input checked="" type="checkbox"/> 1900 -	<input type="checkbox"/> communications	<input type="checkbox"/> industry	<input type="checkbox"/> politics/government	<input type="checkbox"/> other (specify)
		<input type="checkbox"/> invention		

SPECIFIC DATES \_\_\_\_\_ BUILDER/ARCHITECT \_\_\_\_\_

### STATEMENT OF SIGNIFICANCE (IN ONE PARAGRAPH)

Naylor managed Naylor Hardware on the Marshall square

191- - B.F. Naylor property

## 9. MAJOR BIBLIOGRAPHICAL REFERENCES

Saline County Atlas, 1916

## 10. GEOGRAPHICAL DATA

ACREAGE OF PROPERTY \_\_\_\_\_ QUADRANGLE NAME \_\_\_\_\_ SCALE \_\_\_\_\_

UTM REFERENCES

A	<input type="text"/>	<input type="text"/>	<input type="text"/>
	ZONE	EASTING	NORTHING

B	<input type="text"/>	<input type="text"/>	<input type="text"/>
	ZONE	EASTING	NORTHING

VERBAL BOUNDARY DESCRIPTION AND JUSTIFICATION

## II. FORM PREPARED BY

NAME / TITLE Kristen and Lynn Morrow

ORGANIZATION Missouri Valley Regional Planning Commission

ADDRESS 1152 S. Brunswick, Marshall Missouri 65240

DATE 11/83



# Armentrout & Naylor

Hardware  
and . .  
Furniture  
Co  
Marshall Mo

We extend a cordial  
invitation to the one re-  
ceiving this Souvenir to  
call on us for any article  
in Hardware or Furniture

We are here to please  
you in  
Variety  
Style and Price

**1. NAME**

SA-A-002 151

HISTORIC

AND/OR COMMON

**2. LOCATION**

STREET &amp; NUMBER 646 E. Eastwood

CITY, TOWN Marshall

VICINITY OF

STATE Missouri

CODE

COUNTY Saline

CODE 65340

**3. CLASSIFICATION**

## CATEGORY

☐ district  
☒ building(s)  
☐ structure  
☐ site  
☐ object

## OWNERSHIP

☐ public  
☒ private  
☐ both

## PUBLIC ACQUISITION

☐ in process  
☐ being considered

## STATUS

☐ occupied  
☒ unoccupied  
☐ work in progress  
ACCESSIBLE  
☐ yes: restricted  
☐ yes: unrestricted  
☐ no

## PRESENT USE

☐ agriculture  
☐ commercial  
☐ educational  
☐ entertainment  
☐ government  
☐ industrial  
☐ military

☐ museum  
☐ park  
☐ private residence  
☐ religious  
☐ scientific  
☐ transportation  
☐ other:

**4. OWNER OF PROPERTY**

NAME

STREET &amp; NUMBER

CITY, TOWN

VICINITY OF

STATE

**5. LOCATION OF LEGAL DESCRIPTION**

Recorder of Deeds, Saline County courthouse, Marshall

**6. REPRESENTATION IN EXISTING SURVEYS**

TITLE

DETERMINED ELEGIBLE? ☐ YES ☐ NO ☐ FEDERAL ☐ STATE ☐ COUNTY ☐ L

N/A

**7. DESCRIPTION**

## CONDITION

☐ excellent  
☐ good  
☐ fair

☐ deteriorated  
☐ ruins  
☐ unexposed

## CHECK ONE

☐ unaltered  
☐ altered

## CHECK ONE

☐ original site  
☐ moved

date

DESCRIBE THE PRESENT AND ORIGINAL (IF KNOWN) PHYSICAL APPEARANCE

1830 vacant  
1870 growth of flora created poor picture advantage  
1896 interior fabric appears to be intact

5  
100  
21  
20 22  
6m  
63  
21  
100  
100



## 9. SIGNIFICANCE

PERIOD	AREAS OF SIGNIFICANCE	- CHECK AND JUSTIFY BELOW			
<input type="checkbox"/> prehistoric	<input type="checkbox"/> archeology - prehistoric	<input type="checkbox"/> community planning	<input type="checkbox"/> landscape architecture	<input type="checkbox"/> religion	
<input type="checkbox"/> 1400-1499	<input type="checkbox"/> archeology - historic	<input type="checkbox"/> conservation	<input type="checkbox"/> law	<input type="checkbox"/> science	
<input type="checkbox"/> 1500-1599	<input type="checkbox"/> agriculture	<input type="checkbox"/> economics	<input type="checkbox"/> literature	<input type="checkbox"/> sculpture	
<input type="checkbox"/> 1600-1699	<input type="checkbox"/> architecture	<input type="checkbox"/> education	<input type="checkbox"/> military	<input type="checkbox"/> social /	
<input type="checkbox"/> 1700-1799	<input type="checkbox"/> art	<input type="checkbox"/> engineering	<input type="checkbox"/> music	<input type="checkbox"/> humanitarian	
<input checked="" type="checkbox"/> 1800-1899	<input type="checkbox"/> commerce	<input type="checkbox"/> exploration/settlement	<input type="checkbox"/> philosophy	<input type="checkbox"/> theater	
<input type="checkbox"/> 1900 -	<input type="checkbox"/> communications	<input type="checkbox"/> industry	<input type="checkbox"/> politics/government	<input type="checkbox"/> transportation	
		<input type="checkbox"/> invention		<input type="checkbox"/> other (specify)	

SPECIFIC DATES

BUILDER/ARCHITECT

STATEMENT OF SIGNIFICANCE (IN ONE PARAGRAPH)

1896 - house here  
1916 - Mary E. Brandon property

## 9. MAJOR BIBLIOGRAPHICAL REFERENCES

Saline County Atlas, 1896 and 1916

## 10. GEOGRAPHICAL DATA

ACREAGE OF PROPERTY \_\_\_\_\_ QUADRANGLE NAME \_\_\_\_\_ SCALE \_\_\_\_\_

UTM REFERENCES

A	<input type="text"/>	<input type="text"/>	<input type="text"/>
	ZONE	EASTING	NORTHING

B	<input type="text"/>	<input type="text"/>	<input type="text"/>
	ZONE	EASTING	NORTHING

C	<input type="text"/>	<input type="text"/>	<input type="text"/>
---	----------------------	----------------------	----------------------

D	<input type="text"/>	<input type="text"/>	<input type="text"/>
---	----------------------	----------------------	----------------------

VERBAL BOUNDARY DESCRIPTION AND JUSTIFICATION

## II. FORM PREPARED BY

NAME / TITLE Kristen and Lynn Morrow  
ORGANIZATION Missouri Valley Regional Planning Commission  
ADDRESS 102 S. Drury, Marshall, MO 65688  
DATE 11/83



MISSOURI OFFICE OF HISTORIC PRESENTATION INVENTORY SURVEY FORM

1. NAME

HISTORIC

AND/OR COMMON

2. LOCATION

STREET & NUMBER 703 E. Eastwood

CITY, TOWN Marshall

STATE Missouri

CODE

VICINITY OF

COUNTY Saline

CODE 65340

3. CLASSIFICATION

CATEGORY

\_\_\_ district

☒ building(s)

\_\_\_ structure

\_\_\_ site

\_\_\_ object

OWNERSHIP

\_\_\_ public

☒ private

\_\_\_ both

PUBLIC ACQUISITION

\_\_\_ in process

\_\_\_ being considered

STATUS

☒ occupied

\_\_\_ unoccupied

\_\_\_ work in progress

ACCESSIBLE

\_\_\_ yes: restricted

\_\_\_ yes: unrestricted

\_\_\_ no

PRESENT USE

\_\_\_ agriculture

☒ commercial

\_\_\_ educational

\_\_\_ entertainment

\_\_\_ government

\_\_\_ industrial

\_\_\_ military

\_\_\_ museum

\_\_\_ park

☒ private residence

\_\_\_ religious

\_\_\_ scientific

\_\_\_ transportation

\_\_\_ other: \_\_\_\_\_

4. OWNER OF PROPERTY

NAME Harold W. Bradley

STREET & NUMBER 703 E. Eastwood

CITY, TOWN Marshall

VICINITY OF

STATE Missouri

5. LOCATION OF LEGAL DESCRIPTION

Recorder of Deeds, Saline County courthouse, Marshall

6. REPRESENTATION IN EXISTING SURVEYS

TITLE DETERMINED ELEGIBLE? \_\_\_ YES \_\_\_ NO \_\_\_ FEDERAL \_\_\_ STATE \_\_\_ COUNTY \_\_\_ L

N/A

7. DESCRIPTION

CONDITION

\_\_\_ excellent

\_\_\_ good

\_\_\_ fair

\_\_\_ deteriorated

\_\_\_ ruins

\_\_\_ unexposed

CHECK ONE

\_\_\_ unaltered

\_\_\_ altered

CHECK ONE

\_\_\_ original site

\_\_\_ moved

date \_\_\_\_\_

DESCRIBE THE PRESENT AND ORIGINAL (IF KNOWN) PHYSICAL APPEARANCE

porch and garage additions  
metal siding  
house piped for gas lights

NAME / TITLE	Kristen and Lynn Morrow
ORGANIZATION	Missouri Valley Regional Planning Commission
ADDRESS	1102 S. Brunswick, Marshall, Missouri, 65240
DATE	11/83





DR. JOHN SAPPINGTON V<sub>6</sub> - 104

Was born on the 13th of May, 1776. He was the second son and child of eight children, four of whom were boys. The order of their births was as follows: Roger, Frank, John, Thomas, Rebecca, Elenor, and two half-sisters, Fannie and Mary. Roger, John and Thomas became physicians, while Frank turned his attention to mercantile pursuits.

The Sappingtons are descended from English ancestry, who were among the early settlers of this continent. Mark Sappington, the father of our subject, was a physician by profession, and while John was quite young emigrated from Virginia, to what afterwards became known as Nashville, Tennessee, where the site of that city was but a cane brake. There he continued the practice of medicine among the few inhabitants of that section, but owing to the sparsely settled condition of the country he met with only limited success. He died at a very old age - his wife, whose maiden name was Boyce, having previously died. Owing to the limited means at the command of the family John was forced to resort to various kinds of manual labor as a means of support, usually working as a farm laborer during the summer. Having received but a limited primary schooling he diligently applied himself during the long evenings of the winter season, to the aid of such light as was afforded by the burning of cane knots to the attainment of an education. While under the parental roof he studied the science of medicine and in company with his father, began the practice, with whom he continued until his marriage, which took place at Russellville, Logan county, Kentucky, on the 22nd day of November, 1804, to Miss Jane, daughter of William and Elizabeth Brethren. Miss Jane was the eldest of eight children, five of whom were boys. John was afterwards governor of Kentucky, and died while filling the gubernatorial chair; Edward, a physician, and studied medicine under Dr. Sappington, and practiced his profession at Franklin, Tennessee; James, attorney-at-law, at Hopkinsville, Kentucky; Cardwell, a farmer and merchant, at Russellville, Kentucky; George was private secretary to President Jackson, and died while holding that

position. Dr. Sappington continued the practice of his profession after his marriage, at Franklin, Tennessee. While there, about the years 1814 and 1815, he attended a course of medical lectures at Philadelphia. Soon after his return from Philadelphia he removed to a farm near Elkton, Todd county, Kentucky, where he united the business of farming with that of his medical practice, but ere long returned to Franklin, Tennessee.

The fertile soil, cheap lands and salubrious climate of central Missouri began to attract the attention of the people of the Mississippi valley, and in 1817 he emigrated to this state, at first settling near Glasgow, Howard county, where he purchased land at the land sales at Franklin, upon which he located. In 1819 he removed to the west side of the Missouri river and located upon sections 8 and 9, township 49, range 19. Here, by rigid economy and close attention to both farming and the practice of medicine, he continued to accumulate means, which he immediately invested in lands and otherwise advantageously. His medical practice soon became very extensive, reaching as far as Jefferson City on the east, Lexington on the west, and into the adjoining counties, being especially successful in the treatment of malarial fevers. About the year 1832 he retired from the practice of medicine, and manufactured and put out what was known as Dr. John Sappington's Anti-Fever Pills, and in 1844 published his theory and treatment of fevers.

Before his death he placed into the hands of trustees twenty thousand dollars, the interest of which was to be expended for the education of the indigent children of the county. This fund has accumulated until at present it amounts to about thirty-five thousand dollars.

While the doctor did not belong to any religious creed or denomination, he was always liberal in his views upon religious matters, believing in the right of individual independent thought. He was very strictly in accordance with the old time householders.

He was a man possessed of a fine physique and endowed with a full share of natural sense; and though what might be truly termed a self-educated man, had many years previous to his demise, stored his acute and closely discriminating mind with all the practical parts of the various theories set forth by the learned sages in therapeutics. To this knowledge, qualities of mind and wide and successful experience, may be attributed the high esteem with which the people and medical profession regard his opinions.

He died at his residence on the 7th day of September, 1856, in the 81st year of his age, of a tumor, of a cancer on his forehead; his wife having previously departed this life on the 14th day of December, 1855.

The doctor reared a family of eight children, viz: in the order of their births--Eliza, third wife of Governor Claiborn F. Jackson; Lavonia, wife of Governor Merideth M. Maraudake; Erasmus D.; William B.; Jane, first wife of Governor Jackson; Louisa, second wife of Governor Jackson; Susan wife of Captain L. S. Eddins; Mary Ellen, wife of Dr. William Price.

William B., now residing on the homestead of his father, was born in Franklin, Tennessee, on the 4th day of January, 1811. He remained on the farm with his father, receiving the benefits of such schools as the country then afforded, until he arrived at the age of seventeen, when he was sent to the Princeton Manual Labor School, where he remained four years. On his return home he applied himself to the study of the law, but owing to a contracted weakness of his eyes was forced to abandon his studies, after which he directed his attention principally to farming.

He is now residing on the homestead of his father, where he continues to act. He is politically in every sentiment Democratic, and was in sympathy with the south during the late war. He has brought up a family of five children, viz: William B., deceased; John C.; Mildred; Jane; E. D. and Stella.

## 1. NAME

SA-H-202-153

## HISTORIC

## AND/OR COMMON

Ron Drake

not entered

## 2. LOCATION

STREET &amp; NUMBER 706 E. Eastwood

CITY, TOWN Marshall

VICINITY OF

STATE Missouri

CODE

COUNTY Saline

CODE 65340

## 3. CLASSIFICATION

## CATEGORY

☐ district  
☒ building(s)  
☐ structure  
☐ site  
☐ object

## OWNERSHIP

☐ public  
☒ private  
☐ both  
**PUBLIC ACQUISITION**  
☐ in process  
☐ being considered

## STATUS

☒ occupied  
☐ unoccupied  
☐ work in progress  
**ACCESSIBLE**  
☐ yes: restricted  
☐ yes: unrestricted  
☐ no

## PRESENT USE

☐ agriculture  
☐ commercial  
☐ educational  
☐ entertainment  
☐ government  
☐ industrial  
☐ military

☐ museum  
☐ park  
☒ private residence  
☐ religious  
☐ scientific  
☐ transportation  
☐ other: \_\_\_\_\_

## 4. OWNER OF PROPERTY

NAME Ron Drake

STREET &amp; NUMBER 706 E. Eastwood

CITY, TOWN Marshall

VICINITY OF

STATE Missouri

## 5. LOCATION OF LEGAL DESCRIPTION

Recorder of Deeds, Saline County courthouse, Marshall

## 6. REPRESENTATION IN EXISTING SURVEYS

TITLE DETERMINED ELIGIBLE? ☐ YES ☐ NO ☐ FEDERAL ☐ STATE ☐ COUNTY

N/A

## 7. DESCRIPTION

## CONDITION

☐ excellent  
☐ good  
☐ fair  
☐ deteriorated  
☐ ruins  
☐ unexposed

## CHECK ONE

☐ unaltered  
☐ altered

## CHECK ONE

☐ original site  
☐ moved

date \_\_\_\_\_

DESCRIBE THE PRESENT AND ORIGINAL (IF KNOWN) PHYSICAL APPEARANCE

PERIOD	AREAS OF SIGNIFICANCE CHECK AND JUSTIFY BELOW			
____ prehistoric	____ archeology-prehistoric	____ community planning	____ landscape architecture	____ religion
____ 1400-1499	____ archeology-historic	____ conservation	____ law	____ science
____ 1500-1599	____ agriculture	____ economics	____ literature	____ sculpture
____ 1600-1699	____ architecture	____ education	____ military	____ social / humanitarian
____ 1700-1799	____ art	____ engineering	____ music	____ theater
____ 1800-1899	____ commerce	____ exploration/settlement	____ philosophy	____ transportation
X 1900 -	____ communications	____ industry	____ politics/government	____ other (specify)
		____ invention		

**BUILDER/ARCHITECT**

**STATEMENT OF SIGNIFICANCE (IN ONE PARAGRAPH)**

1916 - A. Neff property


## Saline County Atlas, 1896 and 1916


ACREAGE OF PROPERTY \_\_\_\_\_ QUADRANGLE NAME \_\_\_\_\_ SCALE \_\_\_\_\_  
UTM REFERENCES \_\_\_\_\_

**A**

ZONE EASTING NORTHING

**C**

**B**   
ZONE EASTING NORTHING

**D** 

**VERBAL BOUNDARY DESCRIPTION AND JUSTIFICATION**

NAME / TITLE	Kristen and Lynn Morrow
ORGANIZATION	Missouri Valley Regional Planning Commission
ADDRESS	1162 S. BRUNSWICK, Marshall Missouri 65340
DATE	11/83





## 1. NAME

HISTORIC

Bernice Davis

SA-AS-002-154

AND/OR COMMON

Mrs. Roy Blalock

## 2. LOCATION

STREET &amp; NUMBER 710 E. Eastwood

CITY, TOWN Marshall

VICINITY OF

STATE Missouri

code

COUNTY Saline

code 65340

## 3. CLASSIFICATION

CATEGORY

OWNERSHIP

STATUS

PRESENT USE

☐ district☐ public☐ occupied☐ agriculture☐ museum☐ building(s)☐ private☐ unoccupied☐ commercial☐ park☐ structure☐ both☐ work in progress☐ educational☐ private residence☐ site

PUBLIC ACQUISITION

ACCESSIBLE

☐ entertainment☐ religious☐ object☐ in process☐ yes: restricted☐ government☐ scientific☐ being considered☐ yes: unrestricted☐ industrial☐ transportation☐ no☐ military☐ other:

## 4. OWNER OF PROPERTY

NAME Mrs. Roy Blalock

STREET &amp; NUMBER 710 E. Eastwood

CITY, TOWN Marshall

VICINITY OF

STATE Missouri

## 5. LOCATION OF LEGAL DESCRIPTION

Recorder of Deeds, Saline County courthouse, Marshall

## 6. REPRESENTATION IN EXISTING SURVEYS

TITLE DETERMINED ELIGIBLE? ☐ YES ☐ NO ☐ FEDERAL ☐ STATE ☐ COUNTY ☐ L

N/A

## 7. DESCRIPTION

CONDITION

CHECK ONE

CHECK ONE

☐ excellent☐ deteriorated☐ unaltered☐ original site☒ good☐ ruins☐ altered☐ moved

date

☐ fair☐ unexposed

DESCRIBE THE PRESENT AND ORIGINAL (IF KNOWN) PHYSICAL APPEARANCE

030

70

C. 1910

new porch, rear addition

12

13

14

15

16

17

18

19

20

21

2. SIGNIFICANCE

PERIOD	AREAS OF SIGNIFICANCE - CHECK AND JUSTIFY BELOW			
<input type="checkbox"/> prehistoric	<input type="checkbox"/> archeology - prehistoric	<input type="checkbox"/> community planning	<input type="checkbox"/> landscape architecture	<input type="checkbox"/> religion
<input type="checkbox"/> 1400-1499	<input type="checkbox"/> archeology - historic	<input type="checkbox"/> conservation	<input type="checkbox"/> law	<input type="checkbox"/> science
<input type="checkbox"/> 1500-1599	<input type="checkbox"/> agriculture	<input type="checkbox"/> economics	<input type="checkbox"/> literature	<input type="checkbox"/> sculpture
<input type="checkbox"/> 1600-1699	<input type="checkbox"/> architecture	<input type="checkbox"/> education	<input type="checkbox"/> military	<input type="checkbox"/> social /
<input type="checkbox"/> 1700-1799	<input type="checkbox"/> art	<input type="checkbox"/> engineering	<input type="checkbox"/> music	<input type="checkbox"/> humanitarian
<input type="checkbox"/> 1800-1899	<input type="checkbox"/> commerce	<input type="checkbox"/> exploration/settlement	<input type="checkbox"/> philosophy	<input type="checkbox"/> theater
<input type="checkbox"/> 1900 -	<input type="checkbox"/> communications	<input type="checkbox"/> industry	<input type="checkbox"/> politics /government	<input type="checkbox"/> transportation
		<input type="checkbox"/> invention		<input type="checkbox"/> other (specify)

SPECIFIC DATES	BUILDER /ARCHITECT
----------------	--------------------

STATEMENT OF SIGNIFICANCE (IN ONE PARAGRAPH)

1896 - L.E. Merkins property, no house  
1916 - B.B. Davis property

9. MAJOR BIBLIOGRAPHICAL REFERENCES

Saline County Atlas, 1896 and 1916

10. GEOGRAPHICAL DATA

ACREAGE OF PROPERTY	QUADRANGLE NAME	SCALE													
UTM REFERENCES															
A	<table><tr><td>ZONE</td><td>EASTING</td><td>NORTHING</td></tr><tr><td><input type="text"/></td><td><input type="text"/></td><td><input type="text"/></td></tr></table>	ZONE	EASTING	NORTHING	<input type="text"/>	<input type="text"/>	<input type="text"/>	B	<table><tr><td>ZONE</td><td>EASTING</td><td>NORTHING</td></tr><tr><td><input type="text"/></td><td><input type="text"/></td><td><input type="text"/></td></tr></table>	ZONE	EASTING	NORTHING	<input type="text"/>	<input type="text"/>	<input type="text"/>
ZONE	EASTING	NORTHING													
<input type="text"/>	<input type="text"/>	<input type="text"/>													
ZONE	EASTING	NORTHING													
<input type="text"/>	<input type="text"/>	<input type="text"/>													
C	<table><tr><td>ZONE</td><td>EASTING</td><td>NORTHING</td></tr><tr><td><input type="text"/></td><td><input type="text"/></td><td><input type="text"/></td></tr></table>	ZONE	EASTING	NORTHING	<input type="text"/>	<input type="text"/>	<input type="text"/>	D	<table><tr><td>ZONE</td><td>EASTING</td><td>NORTHING</td></tr><tr><td><input type="text"/></td><td><input type="text"/></td><td><input type="text"/></td></tr></table>	ZONE	EASTING	NORTHING	<input type="text"/>	<input type="text"/>	<input type="text"/>
ZONE	EASTING	NORTHING													
<input type="text"/>	<input type="text"/>	<input type="text"/>													
ZONE	EASTING	NORTHING													
<input type="text"/>	<input type="text"/>	<input type="text"/>													
VERBAL BOUNDARY DESCRIPTION AND JUSTIFICATION															

II. FORM PREPARED BY

NAME / TITLE	Kristen and Lynn Morrow
ORGANIZATION	Missouri Valley Regional Planning Commission
ADDRESS	2202 S. 2nd St., Marshall, Missouri 65240
DATE	1/83







## 1. NAME

SH-AS-002 155

## HISTORIC

## AND/OR COMMON

John B. Bartlett

## 2. LOCATION

## STREET &amp; NUMBER

712 E. Eastwood

## CITY, TOWN

Marshall

## VICINITY OF

## STATE

Missouri

## CODE

## COUNTY

Saline

## CODE

65340

## 3. CLASSIFICATION

## CATEGORY

☐ district  
☒ building(s)  
☐ structure  
☐ site  
☐ object

## OWNERSHIP

☐ public  
☒ private  
☐ both  
 PUBLIC ACQUISITION  
☐ in process  
☐ being considered

## STATUS

☒ occupied  
☐ unoccupied  
☐ work in progress  
 ACCESSIBLE  
☐ yes: restricted  
☐ yes: unrestricted  
☐ no

## PRESENT USE

☐ agriculture  
☐ commercial  
☐ educational  
☐ entertainment  
☐ government  
☐ industrial  
☐ military

☐ museum  
☐ park  
☒ private residence  
☐ religious  
☐ scientific  
☐ transportation  
☐ other:

## 4. OWNER OF PROPERTY

## NAME

John B. Bartlett

## STREET &amp; NUMBER

712 E. Eastwood

## CITY, TOWN

Marshall

## VICINITY OF

## STATE

Missouri

## 5. LOCATION OF LEGAL DESCRIPTION

Recorder of Deeds, Saline County courthouse, Marshall

## 6. REPRESENTATION IN EXISTING SURVEYS

 TITLE \_\_\_\_\_ DETERMINED ELIGIBLE? ☐ YES ☐ NO ☐ FEDERAL ☐ STATE ☐ COUNTY ☐ L

N/A

## 7. DESCRIPTION

## CONDITION

☐ excellent  
☐ good  
☐ fair  
☐ deteriorated  
☐ ruins  
☐ unexposed

## CHECK ONE

☐ unaltered  
☐ altered

## CHECK ONE

☐ original site  
☐ moved

date \_\_\_\_\_

## DESCRIBE THE PRESENT AND ORIGINAL (IF KNOWN) PHYSICAL APPEARANCE

030 rear wing addition  
 CI  
 1-1910

2  
 10 ft.  
 20  
 6 m  
 43  
 DR  
 SW  
 RL

8. SIGNIFICANCE

PERIOD	AREAS OF SIGNIFICANCE	CHECK AND JUSTIFY BELOW	
<input type="checkbox"/> prehistoric	<input type="checkbox"/> archeology-prehistoric	<input type="checkbox"/> community planning	<input type="checkbox"/> landscape architecture
<input type="checkbox"/> 1400-1499	<input type="checkbox"/> archeology-historic	<input type="checkbox"/> conservation	<input type="checkbox"/> law
<input type="checkbox"/> 1500-1599	<input type="checkbox"/> agriculture	<input type="checkbox"/> economics	<input type="checkbox"/> literature
<input type="checkbox"/> 1600-1599	<input type="checkbox"/> architecture	<input type="checkbox"/> education	<input type="checkbox"/> military
<input type="checkbox"/> 1700-1799	<input type="checkbox"/> art	<input type="checkbox"/> engineering	<input type="checkbox"/> music
<input type="checkbox"/> 1800-1899	<input type="checkbox"/> commerce	<input type="checkbox"/> exploration/settlement	<input type="checkbox"/> philosophy
<input checked="" type="checkbox"/> 1900 -	<input type="checkbox"/> communications	<input type="checkbox"/> industry	<input type="checkbox"/> politics /government
		<input type="checkbox"/> invention	<input type="checkbox"/> other (specify)

SPECIFIC DATES	BUILDER/ARCHITECT
----------------	-------------------

STATEMENT OF SIGNIFICANCE (IN ONE PARAGRAPH)

1896 - George Young property  
1916 - "

9. MAJOR BIBLIOGRAPHICAL REFERENCES

Saline County Atlas, 1896 and 1916

10. GEOGRAPHICAL DATA

ACREAGE OF PROPERTY	QUADRANGLE NAME	SCALE
UTM REFERENCES		
A	ZONE EASTING NORTHING	B
C	ZONE EASTING NORTHING	D

VERBAL BOUNDARY DESCRIPTION AND JUSTIFICATION

II. FORM PREPARED BY

NAME / TITLE	Kristen and Lynn Morrow
ORGANIZATION	Missouri Valley Regional Planning Commission
ADDRESS	1162 S. 3rd St., Marshall, Missouri, 65240
DATE	11/83



**1. NAME**

HISTORIC

Geo. Young

SA-111-102-156

AND/OR COMMON

Richard J. Machholtz

**2. LOCATION**

STREET &amp; NUMBER 714 E. Eastwood

CITY, TOWN Marshall

VICINITY OF

STATE Missouri

CODE

COUNTY Saline

CODE 65340

**3. CLASSIFICATION**

CATEGORY

☐ district  
☒ building(s)  
☐ structure  
☐ site  
☐ object

OWNERSHIP

☐ public  
☒ private  
☐ both  
PUBLIC ACQUISITION  
☐ in process  
☐ being considered

STATUS

☒ occupied  
☐ unoccupied  
☐ work in progress  
ACCESSIBLE  
☐ yes: restricted  
☐ yes: unrestricted  
☐ no

PRESENT USE

☐ agriculture  
☐ commercial  
☐ educational  
☐ entertainment  
☐ government  
☐ industrial  
☐ military  
☐ museum  
☐ park  
☒ private residence  
☐ religious  
☐ scientific  
☐ transportation  
☐ other:

**4. OWNER OF PROPERTY**

NAME

Richard J. Machholtz

STREET &amp; NUMBER 714 E. Eastwood

CITY, TOWN Marshall

VICINITY OF

STATE Missouri

**5. LOCATION OF LEGAL DESCRIPTION**

Recorder of Deeds, Saline County courthouse, Marshall

**6. REPRESENTATION IN EXISTING SURVEYS**

TITLE DETERMINED ELIGIBLE? YES NO FEDERAL STATE COUNTY LI

N/A

**7. DESCRIPTION**

CONDITION

☐ excellent  
☒ good  
☐ fair  
☐ deteriorated  
☐ ruins  
☐ unexposed

CHECK ONE

☐ unaltered  
☐ altered

CHECK ONE

☒ original site  
☐ moved

date

DESCRIBE THE PRESENT AND ORIGINAL (IF KNOWN) PHYSICAL APPEARANCE

good type house

note mortise and tenon motif in porch pillars, exposed beam ceilings, water table foundation and in general all the earmarks of a pattern book bungalow.



### 3. SIGNIFICANCE

PERIOD	AREAS OF SIGNIFICANCE - CHECK AND JUSTIFY BELOW			
<input type="checkbox"/> prehistoric	<input type="checkbox"/> archeology-prehistoric	<input type="checkbox"/> community planning	<input type="checkbox"/> landscape architecture	<input type="checkbox"/> religion
<input type="checkbox"/> 1400-1499	<input type="checkbox"/> archeology-historic	<input type="checkbox"/> conservation	<input type="checkbox"/> law	<input type="checkbox"/> science
<input type="checkbox"/> 1500-1599	<input type="checkbox"/> agriculture	<input type="checkbox"/> economics	<input type="checkbox"/> literature	<input type="checkbox"/> sculpture
<input type="checkbox"/> 1600-1699	<input type="checkbox"/> architecture	<input type="checkbox"/> education	<input type="checkbox"/> military	<input type="checkbox"/> social /
<input type="checkbox"/> 1700-1799	<input type="checkbox"/> art	<input type="checkbox"/> engineering	<input type="checkbox"/> music	<input type="checkbox"/> humanitarian
<input type="checkbox"/> 1800-1899	<input type="checkbox"/> commerce	<input type="checkbox"/> exploration/settlement	<input type="checkbox"/> philosophy	<input type="checkbox"/> theater
<input checked="" type="checkbox"/> 1900 -	<input type="checkbox"/> communications	<input type="checkbox"/> industry	<input type="checkbox"/> politics/government	<input type="checkbox"/> transportation
		<input type="checkbox"/> invention		<input type="checkbox"/> other (specify)

SPECIFIC DATES BUILDER/ARCHITECT

### STATEMENT OF SIGNIFICANCE (IN ONE PARAGRAPH)

1896 - part if George Young's property  
1916 - "

Young owned property until c. 1940  
Paul Brooks sold place to Machholtz

### 9. MAJOR BIBLIOGRAPHICAL REFERENCES

Saline County Atlas, 1896 and 1916

### 10. GEOGRAPHICAL DATA

ACREAGE OF PROPERTY QUADRANGLE NAME SCALE

#### UTM REFERENCES

A	ZONE	EASTING	NORTHING
C	ZONE	EASTING	NORTHING

B	ZONE	EASTING	NORTHING
D	ZONE	EASTING	NORTHING

VERBAL BOUNDARY DESCRIPTION AND JUSTIFICATION

### 11. FORM PREPARED BY

NAME / TITLE Kristen and Lynn Morrow  
ORGANIZATION Missouri Valley Regional Planning Commission  
ADDRESS 1102 S. Downsview Marshall, Missouri 65240  
DATE 11/83



## 1. NAME

SA 115 159

## HISTORIC

## AND/OR COMMON

Frank Riffert

## 2. LOCATION

STREET &amp; NUMBER 717 E. Eastwood

CITY, TOWN Marshall

VICINITY OF

STATE Missouri CODE

COUNTY Saline

CODE 65340

## 3. CLASSIFICATION

## CATEGORY

☐ district  
☒ building(s)  
☐ structure  
☐ site  
☐ object

## OWNERSHIP

☐ public  
☒ private  
☐ both  
 PUBLIC ACQUISITION  
☐ in process  
☐ being considered

## STATUS

☒ occupied  
☐ unoccupied  
☐ work in progress  
 ACCESSIBLE  
☐ yes: restricted  
☐ yes: unrestricted  
☐ no

## PRESENT USE

☐ agriculture  
☐ commercial  
☐ educational  
☐ entertainment  
☐ government  
☐ industrial  
☐ military  
☐ museum  
☐ park  
☒ private residence  
☐ religious  
☐ scientific  
☐ transportation  
☐ other:

## 4. OWNER OF PROPERTY

NAME Frank Riffert

STREET &amp; NUMBER 717 E. Eastwood

CITY, TOWN Marshall

VICINITY OF

STATE Missouri

## 5. LOCATION OF LEGAL DESCRIPTION

Recorder of Deeds, Saline County courthouse, Marshall

## 6. REPRESENTATION IN EXISTING SURVEYS

TITLE DETERMINED ELEGIBLE? YES NO FEDERAL STATE COUNTY L

N/A

## 7. DESCRIPTION

## CONDITION

☐ excellent  
☒ good  
☐ fair  
☐ deteriorated  
☐ ruins  
☐ unexposed

## CHECK ONE

☐ unaltered  
☒ altered

## CHECK ONE

☒ original site  
☐ moved

date

DESCRIBE THE PRESENT AND ORIGINAL (IF KNOWN) PHYSICAL APPEARANCE

49 metal siding

1890  
 0  
 030  
 50  
 20 50  
 10  
 63  
 81  
 02  
 R



## 8. SIGNIFICANCE

PERIOD	AREAS OF SIGNIFICANCE - CHECK AND CLIFY BELOW			
<input type="checkbox"/> prehistoric	<input type="checkbox"/> archeology-prehistoric	<input type="checkbox"/> community planning	<input type="checkbox"/> landscape architecture	<input type="checkbox"/> religion
<input type="checkbox"/> 1400-1499	<input type="checkbox"/> archeology-historic	<input type="checkbox"/> conservation	<input type="checkbox"/> law	<input type="checkbox"/> science
<input type="checkbox"/> 1500-1599	<input type="checkbox"/> agriculture	<input type="checkbox"/> economics	<input type="checkbox"/> literature	<input type="checkbox"/> sculpture
<input type="checkbox"/> 1600-1699	<input type="checkbox"/> architecture	<input type="checkbox"/> education	<input type="checkbox"/> military	<input type="checkbox"/> social /
<input type="checkbox"/> 1700-1799	<input type="checkbox"/> art	<input type="checkbox"/> engineering	<input type="checkbox"/> music	<input type="checkbox"/> humanitarian
<input type="checkbox"/> 1800-1899	<input type="checkbox"/> commerce	<input type="checkbox"/> exploration/settlement	<input type="checkbox"/> philosophy	<input type="checkbox"/> theater
<input type="checkbox"/> 1900 -	<input type="checkbox"/> communications	<input type="checkbox"/> industry	<input type="checkbox"/> politics/government	<input type="checkbox"/> transportation
		<input type="checkbox"/> invention		<input type="checkbox"/> other (specify)

SPECIFIC DATES \_\_\_\_\_ BUILDER/ARCHITECT \_\_\_\_\_

STATEMENT OF SIGNIFICANCE (IN ONE PARAGRAPH)

1896 - Michaels property

1916 - W.W. Vaugh property

## 9. MAJOR BIBLIOGRAPHICAL REFERENCES

Saline County Atlas, 1896 and 1916

## 10. GEOGRAPHICAL DATA

ACREAGE OF PROPERTY \_\_\_\_\_ QUADRANGLE NAME \_\_\_\_\_ SCALE \_\_\_\_\_

UTM REFERENCES

A	<input type="text"/>	<input type="text"/>	<input type="text"/>
	ZONE	EASTING	NORTHING
C	<input type="text"/>	<input type="text"/>	<input type="text"/>

B	<input type="text"/>	<input type="text"/>	<input type="text"/>
	ZONE	EASTING	NORTHING
D	<input type="text"/>	<input type="text"/>	<input type="text"/>

VERBAL BOUNDARY DESCRIPTION AND JUSTIFICATION

## 11. FORM PREPARED BY

NAME / TITLE	Kristen and Lynn Morrow
ORGANIZATION	Missouri Valley Regional Planning Commission
ADDRESS	1162 S Brunswick, Marshall Missouri, 65340
DATE	7/00





## 1. NAME

SA-AS-502-158

## HISTORIC

AND/OR COMMON Mrs. Susan E. Sturgeon

## 2. LOCATION

STREET &amp; NUMBER 719 E. Eastwood

CITY, TOWN Marshall

VICINITY OF

STATE Missouri

CODE

COUNTY Saline

CODE 65340

## 3. CLASSIFICATION

## CATEGORY

☐ district  
☒ building(s)  
☐ structure  
☐ site  
☐ object

## OWNERSHIP

☐ public  
☒ private  
☐ both  
**PUBLIC ACQUISITION**  
☐ in process  
☐ being considered

## STATUS

☐ occupied  
☒ unoccupied  
☐ work in progress  
**ACCESSIBLE**  
☐ yes: restricted  
☐ yes: unrestricted  
☐ no

## PRESENT USE

☐ agriculture  
☐ commercial  
☐ educational  
☐ entertainment  
☐ government  
☐ industrial  
☐ military

☐ museum  
☐ park  
☐ private residence  
☐ religious  
☐ scientific  
☐ transportation  
☐ other:

## 4. OWNER OF PROPERTY

## NAME

## STREET &amp; NUMBER

## CITY, TOWN

VICINITY OF

STATE

## 5. LOCATION OF LEGAL DESCRIPTION

Recorder of Deeds, Saline County courthouse, Marshall

## 6. REPRESENTATION IN EXISTING SURVEYS

TITLE DETERMINED ELIGIBLE? ☐ YES ☐ NO ☐ FEDERAL ☐ STATE ☐ COUNTY ☐ L

N/A

## 7. DESCRIPTION

## CONDITION

☐ excellent  
☐ good  
☒ fair  
☐ deteriorated  
☐ ruins  
☐ unexposed

## CHECK ONE

☐ unaltered  
☐ altered

## CHECK ONE

☒ original site  
☐ moved

date

## DESCRIBE THE PRESENT AND ORIGINAL (IF KNOWN) PHYSICAL APPEARANCE

030  
18 brick lower story, frame upper

C. 1876 palladian window in east bay

board and batten outbuilding

horizontal embreicated shingles along bellcast middle border

01

Fu

F.

## 9. SIGNIFICANCE

PERIOD	AREAS OF SIGNIFICANCE - CHECK AND JUSTIFY BELOW			
<input type="checkbox"/> prehistoric	<input type="checkbox"/> prehistory-prehistoric	<input type="checkbox"/> community planning	<input type="checkbox"/> landscape architecture	<input type="checkbox"/> religion
<input type="checkbox"/> 1400-1499	<input type="checkbox"/> archeology-historic	<input type="checkbox"/> conservation	<input type="checkbox"/> law	<input type="checkbox"/> science
<input type="checkbox"/> 1500-1599	<input type="checkbox"/> agriculture	<input type="checkbox"/> economics	<input type="checkbox"/> literature	<input type="checkbox"/> sculpture
<input type="checkbox"/> 1600-1699	<input type="checkbox"/> architecture	<input type="checkbox"/> education	<input type="checkbox"/> military	<input type="checkbox"/> social /
<input type="checkbox"/> 1700-1799	<input type="checkbox"/> art	<input type="checkbox"/> engineering	<input type="checkbox"/> music	<input type="checkbox"/> humanitarian
<input type="checkbox"/> 1800-1899	<input type="checkbox"/> commerce	<input type="checkbox"/> exploration/settlement	<input type="checkbox"/> philosophy	<input type="checkbox"/> theater
<input type="checkbox"/> 1900 -	<input type="checkbox"/> communications	<input type="checkbox"/> industry	<input type="checkbox"/> politics/government	<input type="checkbox"/> transportation
		<input type="checkbox"/> invention		<input type="checkbox"/> other (specify)

SPECIFIC DATES BUILDER/ARCHITECT

### STATEMENT OF SIGNIFICANCE (IN ONE PARAGRAPH)

1896 - Michaels property

1916 - W.W. Vaugh property

## 9. MAJOR BIBLIOGRAPHICAL REFERENCES

Saline County Atlas, 1896 and 1916

## 10. GEOGRAPHICAL DATA

ACREAGE OF PROPERTY QUADRANGLE NAME SCALE

### UTM REFERENCES

A	<input type="text"/>	<input type="text"/>	<input type="text"/>
	ZONE	EASTING	NORTHING
C	<input type="text"/>	<input type="text"/>	<input type="text"/>

B	<input type="text"/>	<input type="text"/>	<input type="text"/>
	ZONE	EASTING	NORTHING
D	<input type="text"/>	<input type="text"/>	<input type="text"/>

### VERBAL BOUNDARY DESCRIPTION AND JUSTIFICATION

## 11. FORM PREPARED BY

NAME / TITLE	Kristen and Lynn Morrow
ORGANIZATION	Missouri Valley Regional Planning Commission
ADDRESS	1102 S. Brunswick, Marshall Missouri, 65240
DATE	11/03







**1. NAME**

HISTORIC

SA-AS-159

AND/OR COMMON

Edna E. Hains

**2. LOCATION**

STREET &amp; NUMBER

720 E. Eastwood

CITY, TOWN Marshall

VICINITY OF

STATE Missouri

CODE

COUNTY Saline

CODE 65340

**3. CLASSIFICATION**

CATEGORY

OWNERSHIP

STATUS

PRESENT USE

☐ district☐ public☒ occupied☐ agriculture☐ museum☒ building(s)☒ private☐ unoccupied☐ commercial☐ park☐ structure☐ both☐ work in progress☐ educational☒ private residence☐ site

PUBLIC ACQUISITION

ACCESSIBLE

☐ entertainment☐ religious☐ object☐ in process☐ yes: restricted☐ government☐ scientific☐ being considered☐ yes: unrestricted☐ industrial☐ transportation☐ no☐ military☐ other: \_\_\_\_\_**4. OWNER OF PROPERTY**

NAME

Edna E. Hains

STREET &amp; NUMBER

720 E. Eastwood

CITY, TOWN

Marshall

VICINITY OF

STATE Missouri

**5. LOCATION OF LEGAL DESCRIPTION**

Recorder of Deeds, Saline County courthouse, Marshall

**6. REPRESENTATION IN EXISTING SURVEYS**

TITLE

DETERMINED ELIGIBLE? ☐ YES ☐ NO ☐ FEDERAL ☐ STATE ☐ COUNTY ☐ L

N/A

**7. DESCRIPTION**

CONDITION

CHECK ONE

CHECK ONE

☐ excellent☐ deteriorated☐ unaltered☐ original site☐ good☐ ruins☐ altered☐ moved

date \_\_\_\_\_

☐ fair☐ unexposed

DESCRIBE THE PRESENT AND ORIGINAL (IF KNOWN) PHYSICAL APPEARANCE

excellent bungalow type house

brick foundation; basement

## 8. SIGNIFICANCE

PERIOD	AREAS OF SIGNIFICANCE - CHECK		JUSTIFY BELOW	
<input type="checkbox"/> prehistoric	<input type="checkbox"/> prehistory-prehistoric	<input type="checkbox"/> community planning	<input type="checkbox"/> landscape architecture	<input type="checkbox"/> religion
<input type="checkbox"/> 1400-1499	<input type="checkbox"/> archeology-historic	<input type="checkbox"/> conservation	<input type="checkbox"/> law	<input type="checkbox"/> science
<input type="checkbox"/> 1500-1599	<input type="checkbox"/> agriculture	<input type="checkbox"/> economics	<input type="checkbox"/> literature	<input type="checkbox"/> sculpture
<input type="checkbox"/> 1600-1699	<input type="checkbox"/> architecture	<input type="checkbox"/> education	<input type="checkbox"/> military	<input type="checkbox"/> social /
<input type="checkbox"/> 1700-1799	<input type="checkbox"/> art	<input type="checkbox"/> engineering	<input type="checkbox"/> music	<input type="checkbox"/> humanitarian
<input type="checkbox"/> 1800-1899	<input type="checkbox"/> commerce	<input type="checkbox"/> exploration/settlement	<input type="checkbox"/> philosophy	<input type="checkbox"/> theater
<input checked="" type="checkbox"/> 1900 -	<input type="checkbox"/> communications	<input type="checkbox"/> industry	<input type="checkbox"/> politics/government	<input type="checkbox"/> transportation
		<input type="checkbox"/> invention		<input type="checkbox"/> other (specify)

SPECIFIC DATES \_\_\_\_\_ BUILDER/ARCHITECT Mrs. Hains

### STATEMENT OF SIGNIFICANCE (IN ONE PARAGRAPH)

Mrs. Hains, age 93, has been here 50 years. Her maiden name is Lawless and she was reared in Napton area. She came to Marshall for a high school education. She married 68 years ago and her husband had the house built.

1896 - R.E. Williams property

1916 - J.F. McCurdy property

## 9. MAJOR BIBLIOGRAPHICAL REFERENCES

## 10. GEOGRAPHICAL DATA

ACREAGE OF PROPERTY \_\_\_\_\_ QUADRANGLE NAME \_\_\_\_\_ SCALE \_\_\_\_\_

### UTM REFERENCES

A	<input type="text"/>	<input type="text"/>	<input type="text"/>
ZONE	EASTING	NORTHING	

B	<input type="text"/>	<input type="text"/>	<input type="text"/>
ZONE	EASTING	NORTHING	

### VERBAL BOUNDARY DESCRIPTION AND JUSTIFICATION

## 11. FORM PREPARED BY

NAME / TITLE Kristen and Lynn Morrow  
ORGANIZATION Missouri Valley Regional Planning Commission  
ADDRESS 11600 Br. Rick Marshall, Missouri 65340

DATE 11/93





**1. NAME**

HISTORIC

SA-H-002 160

AND/OR COMMON

Leonard A. Wilson

**2. LOCATION**

STREET &amp; NUMBER 721 E. Eastwood

CITY, TOWN Marshall

VICINITY OF

STATE Missouri

CODE

COUNTY Saline

CODE 65340

**3. CLASSIFICATION**

CATEGORY

OWNERSHIP

STATUS

PRESENT USE

☐ district☐ public☒ occupied☐ agriculture☐ museum☒ building(s)☒ private☐ unoccupied☐ commercial☐ park☐ structure☐ both☐ work in progress☐ educational☒ private residence☐ site

PUBLIC ACQUISITION

ACCESSIBLE

☐ entertainment☐ religious☐ object☐ in process☐ yes: restricted☐ government☐ scientific☐ being considered☐ yes: unrestricted☐ industrial☐ transportation☐ no☐ military☐ other:**4. OWNER OF PROPERTY**

NAME Leonard A. Wilson

STREET &amp; NUMBER 721 E. Eastwood

CITY, TOWN Marshall

VICINITY OF

STATE Missouri

**5. LOCATION OF LEGAL DESCRIPTION**

Recorder of Deeds, Saline County courthouse, Marshall

**6. REPRESENTATION IN EXISTING SURVEYS**

TITLE DETERMINED ELIGIBLE? YES NO FEDERAL STATE COUNTY

N/A

**7. DESCRIPTION**

CONDITION

CHECK ONE

CHECK ONE

☐ excellent☐ deteriorated☐ unaltered☐ original site☐ good☐ ruins☐ altered☐ moved

date

☐ fair☐ unexposed

DESCRIBE THE PRESENT AND ORIGINAL (IF KNOWN) PHYSICAL APPEARANCE

superb bungalow type house

vertical tongue and groove in gable ends, original cement urns, bellcast skirt on dormer, and single car frame garage in rear.

6522

C 1710

1804

1/2

will

21

2030

100

63

20

01

R1

## 8. SIGNIFICANCE

PERIOD	AREAS OF SIGNIFICANCE - CHECK AND JUSTIFY			BELOW	
<input type="checkbox"/> prehistoric	<input type="checkbox"/> archeology-prehistoric	<input type="checkbox"/> community planning	<input type="checkbox"/> landscape architecture	<input type="checkbox"/> religion	
<input type="checkbox"/> 1400-1499	<input type="checkbox"/> archeology-historic	<input type="checkbox"/> conservation	<input type="checkbox"/> law	<input type="checkbox"/> science	
<input type="checkbox"/> 1500-1599	<input type="checkbox"/> agriculture	<input type="checkbox"/> economics	<input type="checkbox"/> literature	<input type="checkbox"/> sculpture	
<input type="checkbox"/> 1600-1699	<input type="checkbox"/> architecture	<input type="checkbox"/> education	<input type="checkbox"/> military	<input type="checkbox"/> social /	
<input type="checkbox"/> 1700-1799	<input type="checkbox"/> art	<input type="checkbox"/> engineering	<input type="checkbox"/> music	<input type="checkbox"/> humanitarian	
<input type="checkbox"/> 1800-1899	<input type="checkbox"/> commerce	<input type="checkbox"/> exploration/settlement	<input type="checkbox"/> philosophy	<input type="checkbox"/> theater	
<input checked="" type="checkbox"/> 1900 -	<input type="checkbox"/> communications	<input type="checkbox"/> industry	<input type="checkbox"/> politics/government	<input type="checkbox"/> transportation	
		<input type="checkbox"/> invention		<input type="checkbox"/> other (specify)	

SPECIFIC DATES \_\_\_\_\_ BUILDER/ARCHITECT \_\_\_\_\_

STATEMENT OF SIGNIFICANCE (IN ONE PARAGRAPH)

1896 - Michaels property

1916 - D.G. Burton property

## 9. MAJOR BIBLIOGRAPHICAL REFERENCES

Saline County Atlas, 1896 and 1916

## 10. GEOGRAPHICAL DATA

ACREAGE OF PROPERTY \_\_\_\_\_ QUADRANGLE NAME \_\_\_\_\_ SCALE \_\_\_\_\_

UTM REFERENCES

A	<input type="text"/>	<input type="text"/>	<input type="text"/>
	ZONE	EASTING	NORTHING

B	<input type="text"/>	<input type="text"/>	<input type="text"/>
	ZONE	EASTING	NORTHING

VERBAL BOUNDARY DESCRIPTION AND JUSTIFICATION

## 11. FORM PREPARED BY

NAME / TITLE Kristen and Lynn Morrow  
ORGANIZATION Missouri Valley Regional Planning Commission  
ADDRESS 1162 S. Brunswick, Marshall, Missouri, 65340

DATE 1/83







## 1. NAME

SA-HS-001 161

## HISTORIC

## AND/OR COMMON

Allan W. Jensen

## 2. LOCATION

STREET &amp; NUMBER 723 E. Eastwood

CITY, TOWN Marshall

VICINITY OF

STATE Missouri

CODE

COUNTY Saline

CODE 65340

## 3. CLASSIFICATION

## CATEGORY

☐ district☒ building(s)☐ structure☐ site☐ object

## OWNERSHIP

☐ public☒ private☐ both

## PUBLIC ACQUISITION

☐ in process☐ being considered

## STATUS

☒ occupied☐ unoccupied☐ work in progress

## ACCESSIBLE

☐ yes: restricted☐ yes: unrestricted☐ no

## PRESENT USE

☐ agriculture☐ commercial☐ educational☐ entertainment☐ government☐ industrial☐ military☐ museum☐ park☒ private residence☐ religious☐ scientific☐ transportation☐ other: \_\_\_\_\_

## 4. OWNER OF PROPERTY

NAME Allan W. Jensen

STREET &amp; NUMBER 723 E. Eastwood

CITY, TOWN Marshall

VICINITY OF

STATE Missouri

## 5. LOCATION OF LEGAL DESCRIPTION

Recorder of Deeds, Saline County courthouse, Marshall

## 6. REPRESENTATION IN EXISTING SURVEYS

TITLE DETERMINED ELIGIBLE? ☐ YES ☐ NO ☐ FEDERAL ☐ STATE ☐ COUNTY ☐ L

N/A

## 7. DESCRIPTION

## CONDITION

☐ excellent☐ good☐ fair☐ deteriorated☐ ruins☐ unexposed

## CHECK ONE

☐ unaltered☐ altered

## CHECK ONE

☐ original site☐ moved

date \_\_\_\_\_

## DESCRIBE THE PRESENT AND ORIGINAL (IF KNOWN) PHYSICAL APPEARANCE

excellent bungalow pattern book type house

bold battered pillars and watertable skirt all around

this is the only one of its type in Marshall

1  
111  
101  
02  
0E  
102  
01  
111  
RL

## 8. SIGNIFICANCE

PERIOD	AREAS OF SIGNIFICANCE - CHECK AND JUSTIFY BELOW			
<input type="checkbox"/> prehistoric	<input type="checkbox"/> archeology - prehistoric	<input type="checkbox"/> community planning	<input type="checkbox"/> landscape architecture	<input type="checkbox"/> religion
<input type="checkbox"/> 1400-1499	<input type="checkbox"/> archeology - historic	<input type="checkbox"/> conservation	<input type="checkbox"/> law	<input type="checkbox"/> science
<input type="checkbox"/> 1500-1599	<input type="checkbox"/> agriculture	<input type="checkbox"/> economics	<input type="checkbox"/> literature	<input type="checkbox"/> sculpture
<input type="checkbox"/> 1600-1699	<input type="checkbox"/> architecture	<input type="checkbox"/> education	<input type="checkbox"/> military	<input type="checkbox"/> social /
<input type="checkbox"/> 1700-1799	<input type="checkbox"/> art	<input type="checkbox"/> engineering	<input type="checkbox"/> music	<input type="checkbox"/> humanitarian
<input type="checkbox"/> 1800-1899	<input type="checkbox"/> commerce	<input type="checkbox"/> exploration/settlement	<input type="checkbox"/> philosophy	<input type="checkbox"/> theater
<input checked="" type="checkbox"/> 1900 -	<input type="checkbox"/> communications	<input type="checkbox"/> industry	<input type="checkbox"/> politics/government	<input type="checkbox"/> transportation
		<input type="checkbox"/> invention		<input type="checkbox"/> other (specify)

SPECIFIC DATES \_\_\_\_\_ BUILDER/ARCHITECT \_\_\_\_\_

STATEMENT OF SIGNIFICANCE (IN ONE PARAGRAPH)

1896 - Michaels property

1916 - L.D. Murrell property

## 9. MAJOR BIBLIOGRAPHICAL REFERENCES

Saline County Atlas, 1896 and 1916

## 10. GEOGRAPHICAL DATA

ACREAGE OF PROPERTY \_\_\_\_\_ QUADRANGLE NAME \_\_\_\_\_ SCALE \_\_\_\_\_

UTM REFERENCES

A	<input type="text"/>	<input type="text"/>	<input type="text"/>
	ZONE	EASTING	NORTHING

B	<input type="text"/>	<input type="text"/>	<input type="text"/>
	ZONE	EASTING	NORTHING


VERBAL BOUNDARY DESCRIPTION AND JUSTIFICATION

## 11. FORM PREPARED BY

NAME / TITLE Kristen and Lynn Morrow  
ORGANIZATION Missouri Valley Regional Planning Commission  
ADDRESS 1162 S. Brunswick - Marshall, Missouri 65340

TE 3/1/03





1. NAME

SA 115 5017 162

HISTORIC

AND/OR COMMON

Fred H. Borchers, Mrs. Dorothy A. Borchers

2. LOCATION

STREET & NUMBER

730 E. Eastwood

CITY, TOWN

Marshall

VICINITY OF

STATE

Missouri

CODE

COUNTY

Saline

CODE

65340

3. CLASSIFICATION

CATEGORY

☐ district

☒ building(s)

☐ structure

☐ site

☐ object

OWNERSHIP

☐ public

☒ private

☐ both

PUBLIC ACQUISITION

☐ in process

☐ being considered

STATUS

☒ occupied

☐ unoccupied

☐ work in progress

ACCESSIBLE

☐ yes: restricted

☐ yes: unrestricted

☐ no

PRESENT USE

☐ agriculture

☐ commercial

☐ educational

☐ entertainment

☐ government

☐ industrial

☐ military

☐ museum

☐ park

☒ private residence

☐ religious

☐ scientific

☐ transportation

☐ other: \_\_\_\_\_

4. OWNER OF PROPERTY

NAME

Fred H. Borchers, Mrs. Dorothy A. Borchers

STREET & NUMBER

730 E. Eastwood

CITY, TOWN

Marshall

VICINITY OF

STATE Missouri

5. LOCATION OF LEGAL DESCRIPTION

Recorder of Deeds, Saline County courthouse, Marshall

6. REPRESENTATION IN EXISTING SURVEYS

TITLE

DETERMINED ELIGIBLE? ☐ YES ☐ NO ☐ FEDERAL ☐ STATE ☐ COUNTY ☐ L

N/A

7. DESCRIPTION

CONDITION

☒ excellent

☐ good

☐ fair

☐ deteriorated

☐ ruins

☐ unexposed

CHECK ONE

☐ unaltered

☐ altered

CHECK ONE

☒ original site

☐ moved

date \_\_\_\_\_

DESCRIBE THE PRESENT AND ORIGINAL (IF KNOWN) PHYSICAL APPEARANCE

630 excellent pattern book bungalow

11 dormers around; dormers, porch roof and house roof all have hip roof profile

1 1/2  
WA  
21  
20  
HP  
65  
D  
FIC  
53

## 8. SIGNIFICANCE

PERIOD	AREAS OF SIGNIFICANCE - CHOOSE ONE OR MORE AND JUSTIFY BELOW			
<input type="checkbox"/> prehistoric	<input type="checkbox"/> archeology-prehistoric	<input type="checkbox"/> community planning	<input type="checkbox"/> landscape architecture	<input type="checkbox"/> religion
<input type="checkbox"/> 1400-1499	<input type="checkbox"/> archeology-historic	<input type="checkbox"/> conservation	<input type="checkbox"/> law	<input type="checkbox"/> science
<input type="checkbox"/> 1500-1599	<input type="checkbox"/> agriculture	<input type="checkbox"/> economics	<input type="checkbox"/> literature	<input type="checkbox"/> sculpture
<input type="checkbox"/> 1600-1699	<input type="checkbox"/> architecture	<input type="checkbox"/> education	<input type="checkbox"/> military	<input type="checkbox"/> social /
<input type="checkbox"/> 1700-1799	<input type="checkbox"/> art	<input type="checkbox"/> engineering	<input type="checkbox"/> music	<input type="checkbox"/> humanitarian
<input type="checkbox"/> 1800-1899	<input type="checkbox"/> commerce	<input type="checkbox"/> exploration/settlement	<input type="checkbox"/> philosophy	<input type="checkbox"/> theater
<input checked="" type="checkbox"/> 1900 -	<input type="checkbox"/> communications	<input type="checkbox"/> industry	<input type="checkbox"/> politics/government	<input type="checkbox"/> transportation
		<input type="checkbox"/> invention		<input type="checkbox"/> other (specify)

SPECIFIC DATES \_\_\_\_\_ BUILDER/ARCHITECT \_\_\_\_\_

## STATEMENT OF SIGNIFICANCE (IN ONE PARAGRAPH)

1896 - R.E. Williams property

1916 - J.F. McCurdy property

## 9. MAJOR BIBLIOGRAPHICAL REFERENCES

Saline County Atlas, 1896 and 1916

## 10. GEOGRAPHICAL DATA

ACREAGE OF PROPERTY \_\_\_\_\_ QUADRANGLE NAME \_\_\_\_\_ SCALE \_\_\_\_\_

### UTM REFERENCES

A	<input type="text"/>	<input type="text"/>	<input type="text"/>
	ZONE	EASTING	NORTHING

B	<input type="text"/>	<input type="text"/>	<input type="text"/>
	ZONE	EASTING	NORTHING

VERBAL BOUNDARY DESCRIPTION AND JUSTIFICATION \_\_\_\_\_

## 11. FORM PREPARED BY

NAME / TITLE Kristen and Lynn Morrow  
ORGANIZATION Missouri Valley Regional Planning Commission  
ADDRESS 1162 S Brunswick Marshall, Missouri, 65340

DATE 3





**1. NAME**

HISTORIC

J. F. McCurdy

AND/OR COMMON

James L. Thompson

SA AS-002-1163

**2. LOCATION**

STREET &amp; NUMBER 740 E. Eastwood

CITY, TOWN Marshall

VICINITY OF

STATE Missouri

CODE

COUNTY Saline

CODE 65340

**3. CLASSIFICATION**

CATEGORY

☐ district☒ building(s)☐ structure☐ site☐ object

OWNERSHIP

☐ public☒ private☐ both

PUBLIC ACQUISITION

☐ in process☐ being considered

STATUS

☒ occupied☐ unoccupied☐ work in progress

ACCESSIBLE

☐ yes: restricted☐ yes: unrestricted☐ no

PRESENT USE

☐ agriculture☐ commercial☐ educational☐ entertainment☐ government☐ industrial☐ military☐ museum☐ park☒ private residence☐ religious☐ scientific☐ transportation☐ other:**4. OWNER OF PROPERTY**

NAME

James L. Thompson

STREET &amp; NUMBER 740 E. Eastwood

CITY, TOWN Marshall

VICINITY OF

STATE Missouri

**5. LOCATION OF LEGAL DESCRIPTION**

Recorder of Deeds, Saline County courthouse, Marshall

**6. REPRESENTATION IN EXISTING SURVEYS**

TITLE

DETERMINED ELIGIBLE? ☐ YES ☐ NO ☐ FEDERAL ☐ STATE ☐ COUNTY ☐ L

N/A

**7. DESCRIPTION**

CONDITION

☒ excellent☐ good☐ fair☐ deteriorated☐ ruins☐ unexposed

CHECK ONE

☐ unaltered☒ altered

CHECK ONE

☒ original site☐ moved

date

DESCRIBE THE PRESENT AND ORIGINAL (IF KNOWN) PHYSICAL APPEARANCE

rare cement Japanese lantern in front yard

large ashlar stone foundation, paired brackets, shutters, wood lintels and corner boards.

rear and west addition and porch addition

2  
100  
01  
20 20  
16  
02  
DK  
05  
00  
12

## 8. SIGNIFICANCE

PERIOD	AREAS OF SIGNIFICANCE - CHECK AND JUSTIFY BELOW			
<input type="checkbox"/> prehistoric	<input type="checkbox"/> archeology - prehistoric	<input type="checkbox"/> community planning	<input type="checkbox"/> landscape architecture	<input type="checkbox"/> religion
<input type="checkbox"/> 1400-1499	<input type="checkbox"/> archeology - historic	<input type="checkbox"/> conservation	<input type="checkbox"/> law	<input type="checkbox"/> science
<input type="checkbox"/> 1500-1599	<input type="checkbox"/> agriculture	<input type="checkbox"/> economics	<input type="checkbox"/> literature	<input type="checkbox"/> sculpture
<input type="checkbox"/> 1600-1699	<input type="checkbox"/> architecture	<input type="checkbox"/> education	<input type="checkbox"/> military	<input type="checkbox"/> social /
<input type="checkbox"/> 1700-1799	<input type="checkbox"/> art	<input type="checkbox"/> engineering	<input type="checkbox"/> music	<input type="checkbox"/> humanitarian
<input type="checkbox"/> 1800-1899	<input type="checkbox"/> commerce	<input type="checkbox"/> exploration/settlement	<input type="checkbox"/> philosophy	<input type="checkbox"/> theater
<input type="checkbox"/> 1900 -	<input type="checkbox"/> communications	<input type="checkbox"/> industry	<input type="checkbox"/> politics/government	<input type="checkbox"/> transportation
		<input type="checkbox"/> invention		<input type="checkbox"/> other (specify)

SPECIFIC DATES c. 1880 BUILDER/ARCHITECT

### STATEMENT OF SIGNIFICANCE (IN ONE PARAGRAPH)

is this the old Williams-McCurdy house?

1896 - R.E. Williams property

1916 - J.F. McCurdy property

## 9. MAJOR BIBLIOGRAPHICAL REFERENCES

Saline County Atlas, 1896 and 1916

Marshall Historic Sites Tour, April 29, 1978

## 10. GEOGRAPHICAL DATA

ACREAGE OF PROPERTY QUADRANGLE NAME SCALE

### UTM REFERENCES

A	<input type="text"/>	<input type="text"/>	<input type="text"/>
	ZONE	EASTING	NORTHING

B	<input type="text"/>	<input type="text"/>	<input type="text"/>
	ZONE	EASTING	NORTHING

### VERBAL BOUNDARY DESCRIPTION AND JUSTIFICATION

## 11. FORM PREPARED BY

NAME / TITLE Kristen and Lynn Morrow  
ORGANIZATION Missouri Valley Regional Planning Commission  
ADDRESS 1162 S. Brunswick, Marshall, Missouri

DATE 11/83





**1. NAME** SA-AS-001-64

**HISTORIC** Murrell

**AND/OR COMMON** Walker C. Fletcher, Jr.

**2. LOCATION**

**STREET & NUMBER** 741 E. Eastwood

**CITY, TOWN** Marshall **VICINITY OF**

**STATE** Missouri **CODE** **COUNTY** Saline **CODE** 65340

**3. CLASSIFICATION**

<b>CATEGORY</b>	<b>OWNERSHIP</b>	<b>STATUS</b>	<b>PRESENT USE</b>
<input type="checkbox"/> district	<input type="checkbox"/> public	<input checked="" type="checkbox"/> occupied	<input type="checkbox"/> agriculture <input type="checkbox"/> museum
<input checked="" type="checkbox"/> building(s)	<input checked="" type="checkbox"/> private	<input type="checkbox"/> unoccupied	<input type="checkbox"/> commercial <input type="checkbox"/> park
<input type="checkbox"/> structure	<input type="checkbox"/> both	<input type="checkbox"/> work in progress	<input type="checkbox"/> educational <input checked="" type="checkbox"/> private residence
<input type="checkbox"/> site	<b>PUBLIC ACQUISITION</b>	<b>ACCESSIBLE</b>	<input type="checkbox"/> entertainment <input type="checkbox"/> religious
<input type="checkbox"/> object	<input type="checkbox"/> in process	<input type="checkbox"/> yes: restricted	<input type="checkbox"/> government <input type="checkbox"/> scientific
	<input type="checkbox"/> being considered	<input type="checkbox"/> yes: unrestricted	<input type="checkbox"/> industrial <input type="checkbox"/> transportation
		<input type="checkbox"/> no	<input type="checkbox"/> military <input type="checkbox"/> other:

**4. OWNER OF PROPERTY**

**NAME** Walker C. Fletcher, Jr.

**STREET & NUMBER** 741 E. Eastwood

**CITY, TOWN** Marshall **VICINITY OF** **STATE** Missouri

**5. LOCATION OF LEGAL DESCRIPTION**

Recorder of Deeds, Saline County courthouse, Marshall

**6. REPRESENTATION IN EXISTING SURVEYS**

**TITLE** **DETERMINED ELIGIBLE?** ☐ YES ☐ NO ☐ FEDERAL ☐ STATE ☐ COUNTY ☐ L

N/A

**7. DESCRIPTION**

<b>CONDITION</b>	<b>CHECK ONE</b>	<b>CHECK ONE</b>
<input checked="" type="checkbox"/> excellent	<input type="checkbox"/> unaltered	<input checked="" type="checkbox"/> original site
<input type="checkbox"/> good	<input checked="" type="checkbox"/> altered	<input type="checkbox"/> moved
<input type="checkbox"/> fair		<b>date</b> _____

DESCRIBE THE PRESENT AND ORIGINAL (IF KNOWN) PHYSICAL APPEARANCE

030 superb type house

52 significant Neo-classical urban house in a small town

C.1913 brick double garage and storage in rear

100T swimming pool in rear

Mrs. Fletcher has the house blueprints

2 1/2

6 L

30

40 40 40

NF

63

DR

01

PO PO 22

R

## 8. SIGNIFICANCE

PERIOD	AREAS OF SIGNIFICANCE - CHECK AND JUSTIFY BELOW			
<input type="checkbox"/> prehistoric	<input type="checkbox"/> archeology-prehistoric	<input type="checkbox"/> community planning	<input type="checkbox"/> landscape architecture	<input type="checkbox"/> religion
<input type="checkbox"/> 1400-1499	<input type="checkbox"/> archeology-historic	<input type="checkbox"/> conservation	<input type="checkbox"/> law	<input type="checkbox"/> science
<input type="checkbox"/> 1500-1599	<input type="checkbox"/> agriculture	<input type="checkbox"/> economics	<input type="checkbox"/> literature	<input type="checkbox"/> sculpture
<input type="checkbox"/> 1600-1699	<input type="checkbox"/> architecture	<input type="checkbox"/> education	<input type="checkbox"/> military	<input type="checkbox"/> social / humanitarian
<input type="checkbox"/> 1700-1799	<input type="checkbox"/> art	<input type="checkbox"/> engineering	<input type="checkbox"/> music	<input type="checkbox"/> theater
<input type="checkbox"/> 1800-1899	<input type="checkbox"/> commerce	<input type="checkbox"/> exploration/settlement	<input type="checkbox"/> philosophy	<input type="checkbox"/> transportation
<input type="checkbox"/> 1900 -	<input type="checkbox"/> communications	<input type="checkbox"/> industry	<input type="checkbox"/> politics/government	<input type="checkbox"/> other (specify)
		<input type="checkbox"/> invention		

SPECIFIC DATES c. 1913 BUILDER/ARCHITECT

### STATEMENT OF SIGNIFICANCE (IN ONE PARAGRAPH)

see attached Murrell data

Butch Fletcher bought the house 5 years ago. He is manager of Fletcher Grain Co., Inc. at 211 N. Lyon.

1916 - L.D. Murrell

## 9. MAJOR BIBLIOGRAPHICAL REFERENCES

McChesney, Photo Album, 1925  
Saline County Atlas, 1876 and 1916  
Saline County History, 1881

## 10. GEOGRAPHICAL DATA

ACREAGE OF PROPERTY QUADRANGLE NAME SCALE

### UTM REFERENCES

A	<input type="text"/>	<input type="text"/>	<input type="text"/>
ZONE	EASTING	NORTHING	

B	<input type="text"/>	<input type="text"/>	<input type="text"/>
ZONE	EASTING	NORTHING	

### VERBAL BOUNDARY DESCRIPTION AND JUSTIFICATION

## 11. FORM PREPARED BY


NAME / TITLE Kristen and Lynn Morrow  
ORGANIZATION Missouri Valley Regional Planning Commission  
ADDRESS 1162 S. Brunswick Marshall, Missouri. 65340

DATE 11/13









RESIDENCE OF L. D. MURRELL,  
MARSHALL, MO.

1916





L. D. MURRELL

1925



GEORGE A. MURRELL. In 1805, George Murrell, with his father, Samuel Murrell, emigrated from Virginia to Kentucky, and settled near Glasgow, in Barren county. There, February the 18th, 1826, the subject of this sketch, youngest son of George Murrell, was born. Mr. Murrell's parents died in his infancy, consequently he knows nothing of them, save what he has gathered from tradition. He was raised on a farm; and farming, together with trading in live stock, has been his only occupation, except during a brief interval, mentioned below. His education is not more extensive than familiarity with the ordinary English branches—such as are taught in the common schools of the country. This, however, is greatly strengthened by strong natural endowments, coupled with a retentive memory that stores whatever of value is to be learned from passing events. In 1847 Mr. Murrell went to New Orleans and engaged in buying horses and selling them to the government for service in the Mexican war. Three years later he left Kentucky, seeking a location farther west, and traveled the state of Missouri in every direction. Returning to Kentucky in the fall of 1850, he purchased and carried south a drove of mules, which he disposed of in the southern markets. Mr. Murrell then went to Louisville, Kentucky, where he bought a stock of dry goods and shipped them to Carrollton, Missouri, without having made any previous arrangement for their delivery, disposition, or storage—being unacquainted in Carrollton, and wholly unfamiliar with the mercantile business. He remained at Carrollton through the summer of 1851, selling his goods with profit; becoming dissatisfied with merchandising, however, he sold the residue of his stock to a gentleman who had accompanied him from Kentucky, and went to Saline county with the view of buying mules. Hearing of a certain lot of mules for sale, he called on their owner, intending to buy them; instead of doing so, however, he purchased the gentleman's farm, in section 11, township 49, of range 20—the same on which Mr. Murrell now resides. In the winter of 1856 he sold his farm and went to Texas, with the intention of settling in that State. He returned to Missouri, however, the following autumn, and re-purchased the farm he had sold. February, 1859, Mr. Murrell was married to Miss Sophia T. McMahan, of Cooper county, to whom were born three sons: Leonard D., Wm. B. and George A., Jr. The last named lost his life by falling into a well. Mr. Murrell's wife died in 1874, and he has since married Mrs. Sarah M. Thompson, *nee* Abney. One child, Minnie Sophia, blesses the second union. Of active, ardent temperament, no other calling could have been so congenial to his disposition as that of farming; and, following the bent of his inclination with unyielding, patient endeavor, incited by a laudable ambition, and sustained by a consciousness of his own rectitude of purpose, Mr. Murrell has been amply and handsomely rewarded, as the truly deserving never fail to be. In politics, Mr. Murrell was, up to the war, a democrat. He has not voted for a presidential candidate since 1860, when he cast his ballot for Stephen A. Douglas. While he deprecated civil war, he believed that secession was wrong, and that its toleration would be ruinous to the country. Since that time he has been properly regarded as a republican, though, in truth, he is a member of no party. He upholds what he believes to be right and contributes liberally to whatever, in his opinion, has a tendency to promote the public good, but supports no man merely because he is the "nominee" of a particular political party.

L. Va. Ky



... ..

Can you tell me the name of the person in the photo?  
 Can you tell me the name of the person in the photo?

He was married in 1859 to Miss Sophia T. daughter of James and Helene A. Long.

Mr. Murrell is one of the most successful men of the county, having

Bank of Missouri, St. Louis, Mo., and James County, Pa., at St. Louis.  
He was opposed to the principles of secession, believing that war was sui-

## 1. NAME

SA-AS-2-11-165

## HISTORIC

## AND/OR COMMON

Charles A. Cooper

## 2. LOCATION

STREET &amp; NUMBER 746 E. Eastwood

CITY, TOWN Marshall

VICINITY OF

STATE Missouri

CODE

COUNTY

Saline

CODE 65340

## 3. CLASSIFICATION

## CATEGORY

☐ district  
☐ building(s)  
☐ structure  
☐ site  
☐ object

## OWNERSHIP

☐ public  
☐ private  
☐ both

## PUBLIC ACQUISITION

☐ in process  
☐ being considered

## STATUS

☐ occupied  
☐ unoccupied  
☐ work in progress  
**ACCESSIBLE**  
☐ yes: restricted  
☐ yes: unrestricted  
☐ no

## PRESENT USE

☐ agriculture  
☐ commercial  
☐ educational  
☐ entertainment  
☐ government  
☐ industrial  
☐ military

☐ museum  
☐ park  
☐ private residence  
☐ religious  
☐ scientific  
☐ transportation  
☐ other:

## 4. OWNER OF PROPERTY

## NAME

Charles A. Cooper

STREET &amp; NUMBER 746 E. Eastwood

CITY, TOWN Marshall

VICINITY OF

STATE Missouri

## 5. LOCATION OF LEGAL DESCRIPTION

Redorder of Deeds, Saline County courthouse, Marshall

## 6. REPRESENTATION IN EXISTING SURVEYS

TITLE DETERMINED ELEGIBLE? YES NO FEDERAL STATE COUNTY L

N/A

## 7. DESCRIPTION

## CONDITION

☐ excellent  
☐ good  
☐ fair

☐ deteriorated  
☐ ruins  
☐ unexposed

## CHECK ONE

☐ unaltered  
☐ altered

## CHECK ONE

☐ original site  
☐ moved

date

## DESCRIBE THE PRESENT AND ORIGINAL (IF KNOWN) PHYSICAL APPEARANCE

030  
 01  
 1910  
 excellent type house of pattern book origin

rustic dress, ashlar stone foundation

2/3  
 11/10  
 30  
 20 30 20  
 NP  
 62  
 DL  
 01  
 FH VE  
 53



PERIOD	AREAS OF SIGNIFIC.	Z - CHECK AND JUSTIFY BELOW			
____ prehistoric	____ archeology - prehistoric	____ community planning	____ landscape architecture	____ religion	
____ 1400 - 1499	____ archeology - historic	____ conservation	____ law	____ science	
____ 1500 - 1599	____ agriculture	____ economics	____ literature	____ sculpture	
____ 1600 - 1699	____ architecture	____ education	____ military	____ social /	
____ 1700 - 1799	____ art	____ engineering	____ music	humanitarian	
____ 1800 - 1899	____ commerce	____ exploration/settlement	____ philosophy	____ theater	
X 1900 -	____ communications	____ industry	____ politics/government	____ transportation	
		____ invention		____ other (specify)	

**BUILDER/ARCHITECT**

1896 - R.E. Williams property

1916 - J.F. McCurdy property

## Saline County Atlas, 1896 and 1916

ACREAGE OF PROPERTY \_\_\_\_\_ QUADRANGLE NAME \_\_\_\_\_ SCALE \_\_\_\_\_  
UTM REFERENCES \_\_\_\_\_

**A**

ZONE	EASTING	NORTHING
1	1	1
2	2	2
3	3	3
4	4	4
5	5	5
6	6	6
7	7	7
8	8	8
9	9	9
10	10	10
11	11	11
12	12	12
13	13	13
14	14	14
15	15	15
16	16	16
17	17	17
18	18	18
19	19	19
20	20	20
21	21	21
22	22	22
23	23	23
24	24	24
25	25	25
26	26	26
27	27	27
28	28	28
29	29	29
30	30	30
31	31	31
32	32	32
33	33	33
34	34	34
35	35	35
36	36	36
37	37	37
38	38	38
39	39	39
40	40	40
41	41	41
42	42	42
43	43	43
44	44	44
45	45	45
46	46	46
47	47	47
48	48	48
49	49	49
50	50	50
51	51	51
52	52	52
53	53	53
54	54	54
55	55	55
56	56	56
57	57	57
58	58	58
59	59	59
60	60	60
61	61	61
62	62	62
63	63	63
64	64	64
65	65	65
66	66	66
67	67	67
68	68	68
69	69	69
70	70	70
71	71	71
72	72	72
73	73	73
74	74	74
75	75	75
76	76	76
77	77	77
78	78	78
79	79	79
80	80	80
81	81	81
82	82	82
83	83	83
84	84	84
85	85	85
86	86	86
87	87	87
88	88	88
89	89	89
90	90	90
91	91	91
92	92	92
93	93	93
94	94	94
95	95	95
96	96	96
97	97	97
98	98	98
99	99	99
100	100	100

**C**

ZONE	EASTING	NORTHING
1	1	1
2	2	2
3	3	3
4	4	4
5	5	5
6	6	6
7	7	7
8	8	8
9	9	9
10	10	10
11	11	11
12	12	12
13	13	13
14	14	14
15	15	15
16	16	16
17	17	17
18	18	18
19	19	19
20	20	20
21	21	21
22	22	22
23	23	23
24	24	24
25	25	25
26	26	26
27	27	27
28	28	28
29	29	29
30	30	30
31	31	31
32	32	32
33	33	33
34	34	34
35	35	35
36	36	36
37	37	37
38	38	38
39	39	39
40	40	40
41	41	41
42	42	42
43	43	43
44	44	44
45	45	45
46	46	46
47	47	47
48	48	48
49	49	49
50	50	50
51	51	51
52	52	52
53	53	53
54	54	54
55	55	55
56	56	56
57	57	57
58	58	58
59	59	59
60	60	60
61	61	61
62	62	62
6		

**B**

ZONE	EASTING	NORTHING
1	1	1
2	2	2
3	3	3
4	4	4
5	5	5
6	6	6
7	7	7
8	8	8
9	9	9
10	10	10
11	11	11
12	12	12
13	13	13
14	14	14
15	15	15
16	16	16
17	17	17
18	18	18
19	19	19
20	20	20
21	21	21
22	22	22
23	23	23
24	24	24
25	25	25
26	26	26
27	27	27
28	28	28
29	29	29
30	30	30
31	31	31
32	32	32
33	33	33
34	34	34
35	35	35
36	36	36
37	37	37
38	38	38
39	39	39
40	40	40
41	41	41
42	42	42
43	43	43
44	44	44
45	45	45
46	46	46
47	47	47
48	48	48
49	49	49
50	50	50
51	51	51
52	52	52
53	53	53
54	54	54
55	55	55
56	56	56
57	57	57
58	58	58
59	59	59
60	60	60
61	61	61
62	62	62
63	63	63
64	64	64
65	65	65
66	66	66
67	67	67
68	68	68
69	69	69
70	70	70
71	71	71
72	72	72
73	73	73
74	74	74
75	75	75
76	76	76
77	77	77
78	78	78
79	79	79
80	80	80
81	81	81
82	82	82
83	83	83
84	84	84
85	85	85
86	86	86
87	87	87
88	88	88
89	89	89
90	90	90
91	91	91
92	92	92
93	93	93
94	94	94
95	95	95
96	96	96
97	97	97
98	98	98
99	99	99
100	100	100

**D**

ZONE	EASTING	NORTHING
1	1	1
2	2	2
3	3	3
4	4	4
5	5	5
6	6	6
7	7	7
8	8	8
9	9	9
10	10	10
11	11	11
12	12	12
13	13	13
14	14	14
15	15	15
16	16	16
17	17	17
18	18	18
19	19	19
20	20	20
21	21	21
22	22	22
23	23	23
24	24	24
25	25	25
26	26	26
27	27	27
28	28	28
29	29	29
30	30	30
31	31	31
32	32	32
33	33	33
34	34	34
35	35	35
36	36	36
37	37	37
38	38	38
39	39	39
40	40	40
41	41	41
42	42	42
43	43	43
44	44	44
45	45	45
46	46	46
47	47	47
48	48	48
49	49	49
50	50	50
51	51	51
52	52	52
53	53	53
54	54	54
55	55	55
56	56	56
57	57	57
58	58	58
59	59	59
60	60	60
61	61	61
62	62	62
6		

NAME / TITLE	Kristen and Lynn Morrow
ORGANIZATION	Missouri Valley Regional Planning Commission
ADDRESS	1162 S. Brunswick, Marshall, Missouri

DATE \_\_\_\_\_



## 1. NAME

SA-AS-002 166

HISTORIC George T. Duggins

AND/OR COMMON William T. Bellamy

## 2. LOCATION

STREET &amp; NUMBER 747 E. Eastwood

CITY, TOWN Marshall

VICINITY OF

STATE Missouri

CODE

COUNTY Saline

CODE 65340

## 3. CLASSIFICATION

## CATEGORY

☐ district  
☒ building(s)  
☐ structure  
☐ site  
☐ object

## OWNERSHIP

☐ public  
☒ private  
☐ both  
**PUBLIC ACQUISITION**  
☐ in process  
☐ being considered

## STATUS

☒ occupied  
☐ unoccupied  
☐ work in progress  
**ACCESSIBLE**  
☐ yes: restricted  
☐ yes: unrestricted  
☐ no

## PRESENT USE

☐ agriculture  
☐ commercial  
☐ educational  
☐ entertainment  
☐ government  
☐ industrial  
☐ military  
☐ museum  
☐ park  
☒ private residence  
☐ religious  
☐ scientific  
☐ transportation  
☐ other:

## 4. OWNER OF PROPERTY

NAME William T. Bellamy

STREET &amp; NUMBER 747 E. Eastwood

CITY, TOWN Marshall

VICINITY OF

STATE Missouri

## 5. LOCATION OF LEGAL DESCRIPTION

recorder of Deeds, Saline County courthouse, Marshall

## 6. REPRESENTATION IN EXISTING SURVEYS

TITLE DETERMINED ELIGIBLE? YES NO FEDERAL STATE COUNTY

N/A

## 7. DESCRIPTION

## CONDITION

☒ excellent  
☐ good  
☐ fair  
☐ deteriorated  
☐ ruins  
☐ unexposed

## CHECK ONE

☐ unaltered  
☒ altered

## CHECK ONE

☒ original site  
☐ moved

date

## DESCRIBE THE PRESENT AND ORIGINAL (IF KNOWN) PHYSICAL APPEARANCE

030  
 10 note bellcast roof and front gable

C. 1910

2  
 646  
 21  
 20  
 14P  
 63  
 44  
 71  
 44A  
 RC



## 9. SIGNIFICANCE

PERIOD	AREAS OF SIGNIFICANCE	CK AND JUSTIFY BELOW		
<input type="checkbox"/> prehistoric	<input type="checkbox"/> archeology-prehistoric	<input type="checkbox"/> community planning	<input type="checkbox"/> landscape architecture	<input type="checkbox"/> religion
<input type="checkbox"/> 1400-1499	<input type="checkbox"/> archeology-historic	<input type="checkbox"/> conservation	<input type="checkbox"/> law	<input type="checkbox"/> science
<input type="checkbox"/> 1500-1599	<input type="checkbox"/> agriculture	<input type="checkbox"/> economics	<input type="checkbox"/> literature	<input type="checkbox"/> sculpture
<input type="checkbox"/> 1600-1699	<input type="checkbox"/> architecture	<input type="checkbox"/> education	<input type="checkbox"/> military	<input type="checkbox"/> social /
<input type="checkbox"/> 1700-1799	<input type="checkbox"/> art	<input type="checkbox"/> engineering	<input type="checkbox"/> music	<input type="checkbox"/> humanitarian
<input type="checkbox"/> 1800-1899	<input type="checkbox"/> commerce	<input type="checkbox"/> exploration/settlement	<input type="checkbox"/> philosophy	<input type="checkbox"/> theater
<input type="checkbox"/> 1900 -	<input type="checkbox"/> communications	<input type="checkbox"/> industry	<input type="checkbox"/> politics/government	<input type="checkbox"/> transportation
		<input type="checkbox"/> invention		<input type="checkbox"/> other (specify)

SPECIFIC DATES

BUILDER/ARCHITECT

STATEMENT OF SIGNIFICANCE (IN ONE PARAGRAPH)

Bellamy is local Circuit Judge and owner of a law firm on Marshall square

1916 - Francis Prior property

## 9. MAJOR BIBLIOGRAPHICAL REFERENCES

Saline County Atlas, 1916  
McChesney, Photo Album, 1925  
Saline County History, 1881

## 10. GEOGRAPHICAL DATA

ACREAGE OF PROPERTY \_\_\_\_\_ QUADRANGLE NAME \_\_\_\_\_ SCALE \_\_\_\_\_

UTM REFERENCES

A	<input type="text"/>	<input type="text"/>	<input type="text"/>
	ZONE	EASTING	NORTHING
C	<input type="text"/>	<input type="text"/>	<input type="text"/>

B	<input type="text"/>	<input type="text"/>	<input type="text"/>
	ZONE	EASTING	NORTHING
D	<input type="text"/>	<input type="text"/>	<input type="text"/>

VERBAL BOUNDARY DESCRIPTION AND JUSTIFICATION

## 11. FORM PREPARED BY

NAME / TITLE Kristen and Lynn Morrow  
ORGANIZATION Missouri Valley Regional Planning Commission

ADDRESS 116 Br. Vick. Marsh., M. Juri 65340

DATE 11/13







GEO. T. DUGGINS

1925



B. T. BELLAMY, P. O., Brownsville. Was born February 14, 1848, in Dover, Lafayette county, Missouri, and was educated in Waverly. Is the son of William and Sarah Bellamy. At the age of twenty-one he entered a dry goods store in Waverly. In 1872 he moved to Brownsville, in Saline county, and engaged in business under the firm name of Chinn & Bellamy, handling boots and shoes. The firm continued three years, and then Bellamy bought out Chinn, and carried on the business for five years. In 1880 he sold out to H. S. Smith, and lost his store building in the fire of January 21, 1881. Mr. Bellamy was secretary of the Sweet Springs Fair Association for two years; is a member of A. F. and A. M., and owns 120 acres of land within a mile of the city. His brother-in-law, John M. Bellamy, was born in Dover, Missouri, September 30, 1845. In 1871 he moved to Brownsville, and entered the general merchandise and grain business. In 1874 he sold his stock to Wood & Laughlin, and devoted his attention entirely to the grain trade, and from November —, 1875, to May, 1876, shipped 1,000,000 bushels of corn. July 14, 1869, he was married to Miss Anna H. Barclay, of Kansas City, and has two children living: William Bradford and Bertie J.

1881: 873

**1. NAME** SA-AS-002-167

HISTORIC T.C. Rainey

AND/OR COMMON Lawrence R. McClure

**2. LOCATION**

STREET & NUMBER 750 E. Eastwood

CITY, TOWN Marshall VICINITY OF \_\_\_\_\_

STATE Missouri CODE \_\_\_\_\_ COUNTY Saline CODE 65340

**3. CLASSIFICATION**

CATEGORY	OWNERSHIP	STATUS	PRESENT USE	
<input type="checkbox"/> district	<input type="checkbox"/> public	<input type="checkbox"/> occupied	<input type="checkbox"/> agriculture	<input type="checkbox"/> museum
<input type="checkbox"/> building(s)	<input type="checkbox"/> private	<input type="checkbox"/> unoccupied	<input type="checkbox"/> commercial	<input type="checkbox"/> park
<input type="checkbox"/> structure	<input type="checkbox"/> both	<input type="checkbox"/> work in progress	<input type="checkbox"/> educational	<input type="checkbox"/> private residence
<input type="checkbox"/> site	<b>PUBLIC ACQUISITION</b>	<b>ACCESSIBLE</b>	<input type="checkbox"/> entertainment	<input type="checkbox"/> religious
<input type="checkbox"/> object	<input type="checkbox"/> in process	<input type="checkbox"/> yes: restricted	<input type="checkbox"/> government	<input type="checkbox"/> scientific
	<input type="checkbox"/> being considered	<input type="checkbox"/> yes: unrestricted	<input type="checkbox"/> industrial	<input type="checkbox"/> transportation
		<input type="checkbox"/> no	<input type="checkbox"/> military	<input type="checkbox"/> other: _____

**4. OWNER OF PROPERTY**

NAME Lawrence R. McClure

STREET & NUMBER 750 E. Eastwood

CITY, TOWN Marshall VICINITY OF \_\_\_\_\_ STATE Missouri

**5. LOCATION OF LEGAL DESCRIPTION**

Recorder of Deeds, Saline County courthouse, Marshall

**6. REPRESENTATION IN EXISTING SURVEYS**

TITLE \_\_\_\_\_ DETERMINED ELIGIBLE? ☐ YES ☐ NO ☐ FEDERAL ☐ STATE ☐ COUNTY ☐ L

N/A

**7. DESCRIPTION**

CONDITION		CHECK ONE	CHECK ONE	
<input type="checkbox"/> excellent	<input type="checkbox"/> deteriorated	<input type="checkbox"/> unaltered	<input checked="" type="checkbox"/> original site	
<input type="checkbox"/> good	<input type="checkbox"/> ruins	<input type="checkbox"/> altered	<input type="checkbox"/> moved	date _____
<input checked="" type="checkbox"/> fair	<input type="checkbox"/> unexposed			

DESCRIBE THE PRESENT AND ORIGINAL (IF KNOWN) PHYSICAL APPEARANCE

9200  
9200 ashlar stone foundation  
C. 1880  
0000 widow's walk removed  
1000+ two story frame double garage in rear

2  
WU  
21  
20  
NP  
WU  
DR  
40  
FW  
RC

## 9. SIGNIFICANCE

PERIOD	AREAS OF SIGNIFICANCE -	K AND JUSTIFY BELOW			
<input type="checkbox"/> prehistoric	<input type="checkbox"/> archeology - prehistoric	<input type="checkbox"/> community planning	<input type="checkbox"/> landscape architecture	<input type="checkbox"/> religion	
<input type="checkbox"/> 1400-1499	<input type="checkbox"/> archeology - historic	<input type="checkbox"/> conservation	<input type="checkbox"/> law	<input type="checkbox"/> science	
<input type="checkbox"/> 1500-1599	<input type="checkbox"/> agriculture	<input type="checkbox"/> economics	<input type="checkbox"/> literature	<input type="checkbox"/> sculpture	
<input type="checkbox"/> 1600-1699	<input type="checkbox"/> architecture	<input type="checkbox"/> education	<input type="checkbox"/> military	<input type="checkbox"/> social /	
<input type="checkbox"/> 1700-1799	<input type="checkbox"/> art	<input type="checkbox"/> engineering	<input type="checkbox"/> music	<input type="checkbox"/> humanitarian	
<input checked="" type="checkbox"/> 1800-1899	<input type="checkbox"/> commerce	<input type="checkbox"/> exploration/settlement	<input type="checkbox"/> philosophy	<input type="checkbox"/> theater	
<input type="checkbox"/> 1900 -	<input type="checkbox"/> communications	<input type="checkbox"/> industry	<input type="checkbox"/> politics/government	<input type="checkbox"/> transportation	
		<input type="checkbox"/> invention		<input type="checkbox"/> other (specify)	

SPECIFIC DATES c. 1882 BUILDER/ARCHITECT Edgar R. Page

### STATEMENT OF SIGNIFICANCE (IN ONE PARAGRAPH)

McClure is an attorney on W. Court St.

Rainey was long-time businessman at Arrow Rock, Marshall and Kansas City. He enjoys some fame as author of "Along the Old Trail" an important local account of Saline County history.

1896 - T.C. Rainey property  
1916 - Mrs. W. Young property

## 9. MAJOR BIBLIOGRAPHICAL REFERENCES

Saline County Atlas, 1896 and 1916  
Saline County Handbook, 1889  
Marshall Historic Sites Tour, April 29, 1978

## 10. GEOGRAPHICAL DATA

ACREAGE OF PROPERTY QUADRANGLE NAME SCALE

### UTM REFERENCES

A	<input type="text"/>	<input type="text"/>	<input type="text"/>
	ZONE	EASTING	NORTHING
C	<input type="text"/>	<input type="text"/>	<input type="text"/>

B	<input type="text"/>	<input type="text"/>	<input type="text"/>
	ZONE	EASTING	NORTHING
D	<input type="text"/>	<input type="text"/>	<input type="text"/>

### VERBAL BOUNDARY DESCRIPTION AND JUSTIFICATION


## 11. FORM PREPARED BY

NAME / TITLE Kristen and Lynn Morrow  
ORGANIZATION Missouri Valley Regional Planning Commission  
ADDRESS 1102 S. Dunsmuir, Marshall, Missouri, 65240  
DATE 11/10/03









HOME OF THOS. C. RAINEY, MARSHALL.

## 1. NAME

SA-A5 002-169.

## HISTORIC

AND/OR COMMON Fred D. Bieberly

## 2. LOCATION

not entered

STREET &amp; NUMBER 751 E. Eastwood

CITY, TOWN Marshall

VICINITY OF

STATE Missouri

CODE

COUNTY Saline

CODE 65340

## 3. CLASSIFICATION

## CATEGORY

☐ district  
☒ building(s)  
☐ structure  
☐ site  
☐ object

## OWNERSHIP

☐ public  
☒ private  
☐ both  
 PUBLIC ACQUISITION  
☐ in process  
☐ being considered

## STATUS

☒ occupied  
☐ unoccupied  
☐ work in progress  
 ACCESSIBLE  
☐ yes: restricted  
☐ yes: unrestricted  
☐ no

## PRESENT USE

☐ agriculture  
☐ commercial  
☐ educational  
☐ entertainment  
☐ government  
☐ industrial  
☐ military

☐ museum  
☐ park  
☒ private residence  
☐ religious  
☐ scientific  
☐ transportation  
☐ other:

## 4. OWNER OF PROPERTY

NAME Fred D. Bieberly

STREET &amp; NUMBER 751 E. Eastwood

CITY, TOWN Marshall

VICINITY OF

STATE Missouri

## 5. LOCATION OF LEGAL DESCRIPTION

Recorder of Deeds, Saline County courthouse, Marshall

## 6. REPRESENTATION IN EXISTING SURVEYS

TITLE DETERMINED ELIGIBLE? YES NO FEDERAL STATE COUNTY L

N/A

## 7. DESCRIPTION

## CONDITION

☒ excellent  
☐ good  
☐ fair  
☐ deteriorated  
☐ ruins  
☐ unexposed

## CHECK ONE

☐ unaltered  
☒ altered

## CHECK ONE

☒ original site  
☐ moved

date

DESCRIBE THE PRESENT AND ORIGINAL (IF KNOWN) PHYSICAL APPEARANCE

plastic siding



PERIOD		AREAS OF SIGNIFIC.		- CHECK AND JUSTIFY BELOW	
<input type="checkbox"/> prehistoric	<input type="checkbox"/> archeology - prehistoric	<input type="checkbox"/> community planning	<input type="checkbox"/> landscape architecture	<input type="checkbox"/> religion	
<input type="checkbox"/> 1400-1499	<input type="checkbox"/> archeology - historic	<input type="checkbox"/> conservation	<input type="checkbox"/> law	<input type="checkbox"/> science	
<input type="checkbox"/> 1500-1599	<input type="checkbox"/> agriculture	<input type="checkbox"/> economics	<input type="checkbox"/> literature	<input type="checkbox"/> sculpture	
<input type="checkbox"/> 1600-1699	<input type="checkbox"/> architecture	<input type="checkbox"/> education	<input type="checkbox"/> military	<input type="checkbox"/> social /	
<input type="checkbox"/> 1700-1799	<input type="checkbox"/> art	<input type="checkbox"/> engineering	<input type="checkbox"/> music	<input type="checkbox"/> humanitarian	
<input type="checkbox"/> 1800-1899	<input type="checkbox"/> commerce	<input type="checkbox"/> exploration/settlement	<input type="checkbox"/> philosophy	<input type="checkbox"/> theater	
<input checked="" type="checkbox"/> 1900 -	<input type="checkbox"/> communications	<input type="checkbox"/> industry	<input type="checkbox"/> politics/government	<input type="checkbox"/> transportation	
		<input type="checkbox"/> invention		<input type="checkbox"/> other (specify)	

**BUILDER/ARCHITECT**

Bieberly has a CPA office on Lafayette street. He has lived here 10 years.

Ken Sargeant and Van Reid were recommended informants

1896 - vacant

1916 - Marsh Field property

## Saline County Atlas, 1896 and 1916


ACREAGE OF PROPERTY \_\_\_\_\_ QUADRANGLE NAME \_\_\_\_\_ SCALE \_\_\_\_\_  
UTM REFERENCES \_\_\_\_\_


**A**

ZONE	EASTING	NORTHING
1	1	1
2	2	2
3	3	3
4	4	4
5	5	5
6	6	6
7	7	7
8	8	8
9	9	9
10	10	10
11	11	11
12	12	12
13	13	13
14	14	14
15	15	15
16	16	16
17	17	17
18	18	18
19	19	19
20	20	20
21	21	21
22	22	22
23	23	23
24	24	24
25	25	25
26	26	26
27	27	27
28	28	28
29	29	29
30	30	30
31	31	31
32	32	32
33	33	33
34	34	34
35	35	35
36	36	36
37	37	37
38	38	38
39	39	39
40	40	40
41	41	41
42	42	42
43	43	43
44	44	44
45	45	45
46	46	46
47	47	47
48	48	48
49	49	49
50	50	50
51	51	51
52	52	52
53	53	53
54	54	54
55	55	55
56	56	56
57	57	57
58	58	58
59	59	59
60	60	60
61	61	61
62	62	62
63	63	63
64	64	64
65	65	65
66	66	66
67	67	67
68	68	68
69	69	69
70	70	70
71	71	71
72	72	72
73	73	73
74	74	74
75	75	75
76	76	76
77	77	77
78	78	78
79	79	79
80	80	80
81	81	81
82	82	82
83	83	83
84	84	84
85	85	85
86	86	86
87	87	87
88	88	88
89	89	89
90	90	90
91	91	91
92	92	92
93	93	93
94	94	94
95	95	95
96	96	96
97	97	97
98	98	98
99	99	99
100	100	100

**C**

ZONE	EASTING	NORTHING
1	1	1
2	2	2
3	3	3
4	4	4
5	5	5
6	6	6
7	7	7
8	8	8
9	9	9
10	10	10
11	11	11
12	12	12
13	13	13
14	14	14
15	15	15
16	16	16
17	17	17
18	18	18
19	19	19
20	20	20
21	21	21
22	22	22
23	23	23
24	24	24
25	25	25
26	26	26
27	27	27
28	28	28
29	29	29
30	30	30
31	31	31
32	32	32
33	33	33
34	34	34
35	35	35
36	36	36
37	37	37
38	38	38
39	39	39
40	40	40
41	41	41
42	42	42
43	43	43
44	44	44
45	45	45
46	46	46
47	47	47
48	48	48
49	49	49
50	50	50
51	51	51
52	52	52
53	53	53
54	54	54
55	55	55
56	56	56
57	57	57
58	58	58
59	59	59
60	60	60
61	61	61
62	62	62
6		

**B**   
**ZONE EASTING NORTHING**

**D** 

<b>NAME / TITLE</b>	Kristen and Lynn Morrow
<b>ORGANIZATION</b>	Missouri Valley Regional Planning Commission
<b>ADDRESSES</b>	1162 S. Brunswick Marshall, Missouri 65340

DATE 77/83



## 1. NAME

SA AS-002 169

## HISTORIC

## AND/OR COMMON

Daniel R. McCampbell

## 2. LOCATION

## STREET &amp; NUMBER

753 E. Eastwood

## CITY, TOWN

Marshall

## VICINITY OF

## STATE Missouri

## CODE

## COUNTY

Saline

## CODE

65340

## 3. CLASSIFICATION

## CATEGORY

☐ district☒ building(s)☐ structure☐ site☐ object

## OWNERSHIP

☐ public☒ private☐ both

## PUBLIC ACQUISITION

☐ in process☐ being considered

## STATUS

☒ occupied☐ unoccupied☐ work in progress

## ACCESSIBLE

☐ yes: restricted☐ yes: unrestricted☐ no

## PRESENT USE

☐ agriculture☐ commercial☐ educational☐ entertainment☐ government☐ industrial☐ military☐ museum☐ park☒ private residence☐ religious☐ scientific☐ transportation☐ other:

## 4. OWNER OF PROPERTY

## NAME

Daniel R. McCampbell

## STREET &amp; NUMBER

753 E. Eastwood

## CITY, TOWN

Marshall

## VICINITY OF

## STATE

Missouri

## 5. LOCATION OF LEGAL DESCRIPTION

Recorder of Deeds, Saline County courthouse, Marshall

## 6. REPRESENTATION IN EXISTING SURVEYS

## TITLE

DETERMINED ELIGIBLE? ☐ YES ☐ NO ☐ FEDERAL ☐ STATE ☐ COUNTY ☐ L

N/A

## 7. DESCRIPTION

## CONDITION

☐ excellent☐ good☐ fair☐ deteriorated☐ ruins☐ unexposed

## CHECK ONE

☐ unaltered☐ altered

## CHECK ONE

☐ original site☐ moved

date \_\_\_\_\_

## DESCRIBE THE PRESENT AND ORIGINAL (IF KNOWN) PHYSICAL APPEARANCE

030 excellent pattern book bungalow

22  
C. 19101  
4B  
30  
61 20  
6B  
63  
60  
R1  
AC



## 8. SIGNIFICANCE

PERIOD	AREAS OF SIGNIFICANCE	- CHECK AND JUSTIFY BELOW			
<input type="checkbox"/> prehistoric	<input type="checkbox"/> archeology-prehistoric	<input type="checkbox"/> community planning	<input type="checkbox"/> landscape architecture	<input type="checkbox"/> religion	
<input type="checkbox"/> 1400-1499	<input type="checkbox"/> archeology-historic	<input type="checkbox"/> conservation	<input type="checkbox"/> law	<input type="checkbox"/> science	
<input type="checkbox"/> 1500-1599	<input type="checkbox"/> agriculture	<input type="checkbox"/> economics	<input type="checkbox"/> literature	<input type="checkbox"/> sculpture	
<input type="checkbox"/> 1600-1699	<input type="checkbox"/> architecture	<input type="checkbox"/> education	<input type="checkbox"/> military	<input type="checkbox"/> social /	
<input type="checkbox"/> 1700-1799	<input type="checkbox"/> art	<input type="checkbox"/> engineering	<input type="checkbox"/> music	<input type="checkbox"/> humanitarian	
<input type="checkbox"/> 1800-1899	<input type="checkbox"/> commerce	<input type="checkbox"/> exploration/settlement	<input type="checkbox"/> philosophy	<input type="checkbox"/> theater	
<input checked="" type="checkbox"/> 1900 -	<input type="checkbox"/> communications	<input type="checkbox"/> industry	<input type="checkbox"/> politics/government	<input type="checkbox"/> transportation	
		<input type="checkbox"/> invention		<input type="checkbox"/> other (specify)	

SPECIFIC DATES

BUILDER/ARCHITECT

STATEMENT OF SIGNIFICANCE (IN ONE PARAGRAPH)

1896 - vacant  
1916 - Marsh Field property

## 9. MAJOR BIBLIOGRAPHICAL REFERENCES

Saline County Atlas, 1896 and 1916

## 10. GEOGRAPHICAL DATA

ACREAGE OF PROPERTY \_\_\_\_\_ QUADRANGLE NAME \_\_\_\_\_ SCALE \_\_\_\_\_

UTM REFERENCES

A	<input type="text"/>	<input type="text"/>	<input type="text"/>
	ZONE	EASTING	NORTHING
C	<input type="text"/>	<input type="text"/>	<input type="text"/>

B	<input type="text"/>	<input type="text"/>	<input type="text"/>
	ZONE	EASTING	NORTHING
D	<input type="text"/>	<input type="text"/>	<input type="text"/>

VERBAL BOUNDARY DESCRIPTION AND JUSTIFICATION

## 11. FORM PREPARED BY

NAME / TITLE Kristen and Lynn Morrow  
ORGANIZATION Missouri Valley Regional Planning Commission  
ADDRESS 1162 S. Brunswick Marshall, Missouri 65340

DATE 11/03



# 1. NAME

HISTORIC

AND/OR COMMON James R. Thornton

SA-A-002-170

not entered

# 2. LOCATION

STREET & NUMBER 754 E. Eastwood

CITY, TOWN Marshall

STATE Missouri

CODE

VICINITY OF

COUNTY Saline

CODE 65340

# 3. CLASSIFICATION

CATEGORY

☐ district  
☒ building(s)  
☐ structure  
☐ site  
☐ object

OWNERSHIP

☐ public  
☒ private  
☐ both  
PUBLIC ACQUISITION  
☐ in process  
☐ being considered

STATUS

☒ occupied  
☐ unoccupied  
☐ work in progress  
ACCESSIBLE  
☐ yes: restricted  
☐ yes: unrestricted  
☐ no

PRESENT USE

☐ agriculture  
☐ commercial  
☐ educational  
☐ entertainment  
☐ government  
☐ industrial  
☐ military  
☐ museum  
☐ park  
☒ private residence  
☐ religious  
☐ scientific  
☐ transportation  
☐ other:

# 4. OWNER OF PROPERTY

NAME James R. Thornton

STREET & NUMBER 754 E. Eastwood

CITY, TOWN Marshall

VICINITY OF

STATE Missouri

# 5. LOCATION OF LEGAL DESCRIPTION

Recorder of Deeds, Saline County courthouse, Marshall

# 6. REPRESENTATION IN EXISTING SURVEYS

TITLE DETERMINED ELIGIBLE? YES NO FEDERAL STATE COUNTY

N/A

# 7. DESCRIPTION

CONDITION

☒ excellent  
☐ good  
☐ fair  
☐ deteriorated  
☐ ruins  
☐ unexposed

CHECK ONE

☒ unaltered  
☐ altered

CHECK ONE

☒ original site  
☐ moved

date

DESCRIBE THE PRESENT AND ORIGINAL (IF KNOWN) PHYSICAL APPEARANCE



## P. SIGNIFICANCE

PERIOD	AREAS OF SIGNIFICANCE CHECK AND JUSTIFY BELOW			
_____ prehistoric	_____ archeology - prehistoric	_____ community planning	_____ landscape architecture	_____ religion
_____ 1400-1499	_____ archeology - historic	_____ conservation	_____ law	_____ science
_____ 1500-1599	_____ agriculture	_____ economics	_____ literature	_____ sculpture
_____ 1600-1699	_____ architecture	_____ education	_____ military	_____ social /
_____ 1700-1799	_____ art	_____ engineering	_____ music	_____ humanitarian
_____ 1800-1899	_____ commerce	_____ exploration/settlement	_____ philosophy	_____ theater
<u>X</u> 1900 -	_____ communications	_____ industry	_____ politics/government	_____ transportation
		_____ invention		_____ other (specify)

**SPECIFIC DATES**

**STATEMENT OF SIGNIFICANCE (IN ONE PARAGRAPH)**

James Thornton is descendent of old county family from southeast part of the county. He is employed at Van Dyke real estate.

see attached data

1896 - T.C. Rainey

1916 - Nadine E. Irvine

## 9. MAJOR BIBLIOGRAPHICAL REFERENCES

Saline County History, 1881 and 1910  
Saline County Atlas, 1896 and 1916

## 10. GEOGRAPHICAL DATA

ACREAGE OF PROPERTY \_\_\_\_\_ QUADRANGLE NAME \_\_\_\_\_ SCALE \_\_\_\_\_

## UTM REFERENCES

**A** ZONE EASTING NORTHING

**B** ZONE EASTING NORTHING

**C** ZONE EASTING NORTHING

**D** ZONE EASTING NORTHING

**VERBAL BOUNDARY DESCRIPTION AND JUSTIFICATION**

## II. FORM PREPARED BY

NAME / TITLE	Kristen and Lynn Morrow
ORGANIZATION	Missouri Valley Regional Planning Commission
ADDRESS	1162 S. Brunswick, Marshall, Missouri, 65340
	DATE



## THE THORNTON FAMILY.

754 E.  
Eastwood

The name of this old family is intimately associated with the pioneer history of central Missouri, one of the first permanent settlements in Saline county having been made by Daniel Thornton as early as the year 1816. Daniel Thornton was a native of Charleston, South Carolina, where his birth occurred on the 26th of March, 1788, being the third of four children born to John and Polly Thornton. When a mere youth he removed with his parents to the eastern part of Tennessee, where he assisted his father on the farm until twenty years of age, when he married Mary Neff, of Jackson county, that state, and began cultivating the soil upon his own responsibility. Mrs. Mary Thornton, who was born March 28, 1791, was a daughter of John and Susan Neff, whose respective families were among the old and well known settlers of Jackson county.

Eight years after his marriage Daniel Thornton disposed of his interests in Tennessee and moved to Missouri, which at that time was the western border of civilization, traveling by water down the Ohio and up the Mississippi and Missouri rivers, pulling the boat with ropes and poling it against the current until arriving, in June, 1816, at a point just north of the present site of Arrow Rock, in what is now Saline county, where a landing was made and a settlement founded. According to well authenticated information, this, as already stated, appears to have been the first settlement within the present limits of the county of Saline. Mr. Thornton was accompanied from Tennessee by a brother-in-law of Mrs. Thornton, one Isaac Clark, who with his family located near the site of Saline City, where he remained a short time and then removed to Lexington, near which place he secured land and made a permanent settlement. For a short time after his arrival in the new country Mr. Thornton lived in a tent, but, the Indians becoming quite troublesome, he took his family to Cooper Fort in Howard county where they remained until all danger from the savages was over. Returning to his land, he erected a comfortable log cabin and, clearing a few acres, raised a crop of corn, which, with vegetables and wild game, afforded the family ample subsistence until a larger crop was grown the following year. Later he entered a quarter section of prairie land, to which he added at intervals until at one time he owned five hundred acres, the greater part of which he reduced to cultivation. Mr. Thornton conducted farming on quite an extensive scale, raising crops of hemp, flax, corn and oats, for all of which there appears to have been ready sale at fair prices. He was a man of intelligence and great force of character, a leader in the settlement and for many years took an active part in the development of the country and in directing matters of public moment. Religiously he and his family belonged to the Christian church, the first organization of which body in Saline county was the old Concord congregation, near Saline City, with which he held membership. Previous to his removal to Missouri he had served as private in the United States army, during the war of 1812, and while living in Saline county he took part in the Black Hawk war, but was absent from home only a few months during the latter trouble. Mr. Thornton lived a useful life and his death, which occurred on the 31st of August, 1855, was greatly deplored by his fellow citizens of Saline county. His widow, who survived him nearly nineteen years, departed this life on the 3d day of March, 1874.



Daniel and Susan Thornton were the parents of twelve children, namely: Susan, Rebecca, John, Isaac, Catherine, Elizabeth, Polly, Nancy, Lydia, Henderson, Mary and Andrew J., the first four born in Tennessee, the others in Missouri. Of this large family but two are living at the present time, Mrs. Nancy Cameron, of Slater, Missouri, who was born March 5, 1824, and Andrew Jackson, of Thornton, this state, who first saw the light of day on May 4, 1833.

Isaac Thornton, the fourth of the above children, was born in Jackson county, Tennessee, January 26, 1816, and brought to Missouri in infancy. He grew to maturity on his father's farm near Arrow Rock, and at the early age of nineteen took to himself a wife in the person of Rachel Chappell, who was born in North Carolina in 1815, being a daughter of Elisha Chappell, who came to Saline county in an early day and settled near the Thornton homestead. A short time after his marriage Mr. Thornton moved to northwestern Missouri and entered land in Buchanan county, which he improved and on which he lived until 1855, when he sold this farm and returning to Saline county, became associated with his father and brother-in-law in the manufacture of lumber. While in Buchanan county he built a water-power sawmill, to which he afterwards added machinery for grinding flour and meal and which in its twofold capacity was greatly prized by the people of the community.

Isaac Thornton, like his father and brothers, was a Democrat and a most excellent and praiseworthy citizen. He lived a long and useful life and died lamented by all who knew him, in 1905, after rounding out his eighty-ninth year, his wife preceding him to the grave in September, 1891. They had a family of eight children, one of whom, Isaac L., died in infancy, the names of those who grew to maturity being as follows: James H., of Tulare City, California; Daniel, who lives in Clinton, Missouri; John C., deceased; Andrew J., Jr., of Clay township, Saline county; Elisha E., a merchant of Saline City; Mrs. Mary F. Morris, a resident of Marshall, and William H., whose home is in Malta Bend, Missouri.

Elisha E. Thornton, the fifth child of Isaac and Rachel Thornton, was born April 8, 1846, in Buchanan county, Missouri, and remained with his parents until twenty-two years of age, attending school during his youth and later assisting his father with the work of the latter's sawmill. On September 1, 1868, he entered the marriage relation with Mary E. Stapp, who was born in Howard county, Missouri, December 13, 1849, and during the three years ensuing continued the milling business with success and financial profit. At the expiration of that time he rented a farm in Clay township, but after a few months' residence, returned to the county of Saline and accepted the position of engineer of his father's mill. After serving three years in that capacity he moved to a small farm on Island No. 2, Clay township, where he lived three years and then took up his residence in Saline City, leasing the mill of his father and operating the same in partnership with his brother, James, during

754 E.  
Eastwood

the four years following. Discontinuing the manufacture of lumber at the end of the period indicated, Mr. Thornton, in 1886, took a contract for carrying the mails from Saline to Slater, which position he held until 1891, when he moved to the latter place, where for about six months he was engaged in the poultry business. Returning to Saline City in 1892 to care for his father, he still makes his home in that city, and since the year 1899 has had charge of a grocery store, which formerly belonged to Mr. Dysart, his son-in-law, but which since his death he conducts in his own name. On the death of his father Mr. Thornton inherited the latter's home on the banks of the Missouri river, which he now occupies and which is one of the most beautiful residence sites in Saline City. Mr. and Mrs. Thornton have two children, namely: Perlula, born June 1, 1860, married at the age of nineteen T. S. Dysart, of Randolph, who died in 1899, leaving two children, Estell and Jeff H. Dysart. Subsequently, March, 1909, Mrs. Dysart became the wife of Onie Thomas, of Clay township, where they now reside. Wilbern E., the second child of E. E. and Mary Thornton, was born in Saline City, May, 1872, and now lives in Mari-copia, near Bakerfield, California.

Andrew Jackson Thornton, youngest child of Daniel and Mary (Neff) Thornton, was born in Arrow Rock township, Saline county, Missouri, May 4, 1833. He received a common school education and remained with his parents until their respective deaths, receiving as his share of the homestead one hundred ten acres, on which he lived and prospered until 1875, when he sold the place and moved to another farm in the vicinity, which he also owned. After residing on the latter farm until 1880, he built a beautiful and commodious modern dwelling in Saline City, which he has occupied since that year, devoting his attention in the meantime to blacksmithing and wagon making.

On November 6, 1860, was solemnized the marriage of Andrew J. Thornton and Sarah J. Wiley, the latter born December 22, 1844, in North Carolina, being a daughter of Norwood and Alice (Gossett) Wiley, natives of the Old North state, but since 1858 residents of Saline county, Missouri. Nine children have resulted from this union, viz: Mrs. Mary B. Romine, born August 23, 1861, now living at Enid, Oklahoma; Susan Ada, wife of James Thornton, born January 6, 1863, and residing in Clay township; Mrs. Alice D. Walling, of Hugo, Oklahoma, born February 28, 1865; Henry N., of Clay township, Saline county, born April 18, 1869; Mrs. Alice Childers, born August 28, 1872; Rebecca E., who was born January 23, 1875, is still with her parents; Charles A., of Clay township, was born August 27, 1878; Mrs. Susan I. Reynolds, born September 7, 1880, lives in Saline City, and Willard W., who is still a member of the home circle and a pilot on the Missouri river, was born November 24, 1882.

Politically Mr. Thornton is a Democrat and religiously subscribes to the plain teachings of the Christian church. During the late Civil war he espoused the Southern cause and for about ten months served in the Confederate army under General Price, going to the front as a private in a Howard county company, and achieving a creditable record.

JAMES THORNTON, farmer and stock-raiser, P. O., Arrow Rock. Born in Howard county, Missouri, March 13, 1827. His father, Peter Thornton, was born in Virginia, 1779. He married for his first wife Mary Miller, January 20, 1802, by whom he had five children, all deceased. He moved to Howard county, and married Elizabeth Snyder, September 16, 1824. They had one child, James. Peter Thornton moved to Saline county in 1830, and settled on the farm where his son James now resides. His wife died July 6, 1857, and he followed her February 5, 1860. They are both buried on the home place. James, the only child, was educated in the common schools of Saline county. He was first married to Amanda M. Bridgewater, November 21, 1844. They had five children, three of whom are now living, two boys and one girl: William D., Emma E. Crockett and James C. His first wife died May 26, 1863, and was buried in the family graveyard. He was married again August 1, 1865, to Eliza E. Talbott, daughter of Rev. N. M. Talbott. They have six children, all living, three boys and three girls: Susan J., Frances E., Nathaniel P., Luraney D., Edward F. and Henry B. He owns 300 acres of splendid land. Is engaged in farming and stock-raising. In 1864, he enlisted as private in the Confederate army, under Gen. Price, in Capt. Divers' company, Col. Wood's battalion, Gen. Shelby's division. Was in the following battles: Lexington, Blues, Independence, Newtonia and Little Osage, where Gen. Marmaduke was captured. In the battle of Independence he had a very narrow escape. He was ordered to dismount and advance ten paces to the front. His regiment was ordered to form on him. Just then the enemy made a flank movement, and his colonel ordered the regiment to retreat. Mr. Thornton, with two of his comrades, did not hear the order, and when the regiment fell back, they were left alone to receive the fire of 300 Federals. They, however, miraculously escaped without a scratch. In the fall of 1872, he was elected county assessor of Saline county. In 1874, he was re-elected, serving two terms with credit to himself and his county. He has been an honored member of the Baptist Church since the age of twelve years.

1881 548



## 1. NAME

SA-AS-002-171

## HISTORIC

## AND/OR COMMON

C. David Keller

## 2. LOCATION

## STREET &amp; NUMBER

755 E. Eastwood

## CITY, TOWN

Marshall

## VICINITY OF

## STATE

Missouri

## CODE

## COUNTY

Saline

## CODE

65340

## 3. CLASSIFICATION

## CATEGORY

☐ district☒ building(s)☐ structure☐ site☐ object

## OWNERSHIP

☐ public☒ private☐ both

## PUBLIC ACQUISITION

☐ in process☐ being considered

## STATUS

☒ occupied☐ unoccupied☐ work in progress

## ACCESSIBLE

☐ yes: restricted☐ yes: unrestricted☐ no

## PRESENT USE

☐ agriculture☐ commercial☐ educational☐ entertainment☐ government☐ industrial☐ military☐ museum☐ park☒ private residence☐ religious☐ scientific☐ transportation☐ other:

## 4. OWNER OF PROPERTY

## NAME

C. David Keller

## STREET &amp; NUMBER

755 E. Eastwood

## CITY, TOWN

Marshall

## VICINITY OF

## STATE

Missouri

## 5. LOCATION OF LEGAL DESCRIPTION

Recorder of Deeds, Saline County courthouse, Marshall

## 6. REPRESENTATION IN EXISTING SURVEYS

## TITLE

DETERMINED ELIGIBLE? ☐ YES ☐ NO ☐ FEDERAL ☐ STATE ☐ COUNTY ☐ L

N/A

## 7. DESCRIPTION

## CONDITION

☒ excellent☐ good☐ fair☐ deteriorated☐ ruins☐ unexposed

## CHECK ONE

☐ unaltered☐ altered

## CHECK ONE

☒ original site☐ moved

date \_\_\_\_\_

## DESCRIBE THE PRESENT AND ORIGINAL (IF KNOWN) PHYSICAL APPEARANCE

130  
 65  
 C. 1910

2  
 410  
 30 61  
 40 20  
 68  
 63  
 DR  
 41  
 FC

excellent Tudor cottage; another one is across the street.

PERIOD		AREAS OF SIGNIFICANCE		CHECK AND JUSTIFY BELOW	
<input type="checkbox"/> prehistoric	<input type="checkbox"/> archeology-prehistoric	<input type="checkbox"/> community planning	<input type="checkbox"/> landscape architecture	<input type="checkbox"/> religion	
<input type="checkbox"/> 1400-1499	<input type="checkbox"/> archeology-historic	<input type="checkbox"/> conservation	<input type="checkbox"/> law	<input type="checkbox"/> science	
<input type="checkbox"/> 1500-1599	<input type="checkbox"/> agriculture	<input type="checkbox"/> economics	<input type="checkbox"/> literature	<input type="checkbox"/> sculpture	
<input type="checkbox"/> 1600-1699	<input type="checkbox"/> architecture	<input type="checkbox"/> education	<input type="checkbox"/> military	<input type="checkbox"/> social /	
<input type="checkbox"/> 1700-1799	<input type="checkbox"/> art	<input type="checkbox"/> engineering	<input type="checkbox"/> music	<input type="checkbox"/> humanitarian	
<input type="checkbox"/> 1800-1899	<input type="checkbox"/> commerce	<input type="checkbox"/> exploration/settlement	<input type="checkbox"/> philosophy	<input type="checkbox"/> theater	
<input checked="" type="checkbox"/> 1900 -	<input type="checkbox"/> communications	<input type="checkbox"/> industry	<input type="checkbox"/> politics/government	<input type="checkbox"/> transportation	
		<input type="checkbox"/> invention		<input type="checkbox"/> other (specify)	

**BUILDER / ARCHITECT**

1896 - vacant  
1916 - Edmund L. Brown property


## Saline County Atlas, 1896 and 1916


ACREAGE OF PROPERTY \_\_\_\_\_ QUADRANGLE NAME \_\_\_\_\_ SCALE \_\_\_\_\_  
UTM REFERENCES \_\_\_\_\_

**A**

**ZONE** **EASTING** **NORTHING**

**C**

**B**   
**ZONE** **EASTING** **NORTHING**

**D** 

**VERBAL BOUNDARY DESCRIPTION AND JUSTIFICATION**

NAME / TITLE	Kristen and Lynn Morrow
ORGANIZATION	Missouri Valley Regional Planning Commission
ADDRESS	1162 S. Brunswick Marshall, Missouri 65340
DATE	11/03





## 1. NAME

SA-192-002 72

## HISTORIC

## AND/OR COMMON

Dr. Marvin E. Roehrs

## 2. LOCATION

## STREET &amp; NUMBER

756 E. Eastwood

## CITY, TOWN

Marshall

## VICINITY OF

## STATE

Missouri

## CODE

## COUNTY

Saline

## CODE

65340

## 3. CLASSIFICATION

## CATEGORY

☐ district☒ building(s)☐ structure☐ site☐ object

## OWNERSHIP

☐ public☒ private☐ both

## PUBLIC ACQUISITION

☐ in process☐ being considered

## STATUS

☒ occupied☐ unoccupied☐ work in progress

## ACCESSIBLE

☐ yes: restricted☐ yes: unrestricted☐ no

## PRESENT USE

☐ agriculture☐ commercial☐ educational☐ entertainment☐ government☐ industrial☐ military☐ museum☐ park☒ private residence☐ religious☐ scientific☐ transportation☐ other:

## 4. OWNER OF PROPERTY

## NAME

Dr. Marvin E. Roehrs

## STREET &amp; NUMBER

756 E. Eastwood

## CITY, TOWN

Marshall

## VICINITY OF

## STATE

Missouri

## 5. LOCATION OF LEGAL DESCRIPTION

Recorder of Deeds, Saline County courthouse, Marshall

## 6. REPRESENTATION IN EXISTING SURVEYS

## TITLE

DETERMINED ELIGIBLE? ☐ YES ☐ NO ☐ FEDERAL ☐ STATE ☐ COUNTY ☐ L

N/A

## 7. DESCRIPTION

## CONDITION

☒ excellent☐ good☐ fair☐ deteriorated☐ ruins☐ unexposed

## CHECK ONE

☐ unaltered☐ altered

## CHECK ONE

☒ original site☐ moved

date \_\_\_\_\_

## DESCRIBE THE PRESENT AND ORIGINAL (IF KNOWN) PHYSICAL APPEARANCE

excellent Tudor cottage; another one is across the street

2

40

30

30 20 40

60 60

64

71

76

80

## 8. SIGNIFICANCE

### PERIOD AREAS OF SIGNIFICANCE - CHECK AND JUSTIFY BELOW

<input type="checkbox"/> prehistoric	<input type="checkbox"/> archeology - prehistoric	<input type="checkbox"/> community planning	<input type="checkbox"/> landscape architecture	<input type="checkbox"/> religion
<input type="checkbox"/> 1400-1499	<input type="checkbox"/> archeology - historic	<input type="checkbox"/> conservation	<input type="checkbox"/> law	<input type="checkbox"/> science
<input type="checkbox"/> 1500-1599	<input type="checkbox"/> agriculture	<input type="checkbox"/> economics	<input type="checkbox"/> literature	<input type="checkbox"/> sculpture
<input type="checkbox"/> 1600-1699	<input type="checkbox"/> architecture	<input type="checkbox"/> education	<input type="checkbox"/> military	<input type="checkbox"/> social /
<input type="checkbox"/> 1700-1799	<input type="checkbox"/> art	<input type="checkbox"/> engineering	<input type="checkbox"/> music	<input type="checkbox"/> humanitarian
<input type="checkbox"/> 1800-1899	<input type="checkbox"/> commerce	<input type="checkbox"/> exploration/settlement	<input type="checkbox"/> philosophy	<input type="checkbox"/> theater
<input checked="" type="checkbox"/> 1900 -	<input type="checkbox"/> communications	<input type="checkbox"/> industry	<input type="checkbox"/> politics/government	<input type="checkbox"/> transportation
		<input type="checkbox"/> invention		<input type="checkbox"/> other (specify)

### SPECIFIC DATES

### BUILDER/ARCHITECT

### STATEMENT OF SIGNIFICANCE (IN ONE PARAGRAPH)

Ken Sargeant lived here as did Mr. Otterman

1896 - T.C. Rainey

1916 - J.W. Bryant

## 9. MAJOR BIBLIOGRAPHICAL REFERENCES

Saline County Atlas, 1896 and 1916

## 10. GEOGRAPHICAL DATA

ACREAGE OF PROPERTY \_\_\_\_\_ QUADRANGLE NAME \_\_\_\_\_ SCALE \_\_\_\_\_

### UTM REFERENCES

A 

--	--	--	--	--	--	--	--	--	--

  
ZONE EASTING NORTHING

B 

--	--	--	--	--	--	--	--	--	--

  
ZONE EASTING NORTHING

C 

--	--	--	--	--	--	--	--	--	--

D 

--	--	--	--	--	--	--	--	--	--

### VERBAL BOUNDARY DESCRIPTION AND JUSTIFICATION

## 11. FORM PREPARED BY

NAME / TITLE Kristen and Lynn Morrow

ORGANIZATION Missouri Valley Regional Planning Commission

ADDRESS 1700 S. D. Iswi Marshall, Missouri 65240

DATE 11/83







## 1. NAME

SA-AS-002-173

HISTORIC Dr. M.J. Barber

AND/OR COMMON John W. Carton

## 2. LOCATION

STREET &amp; NUMBER 757 E. Eastwood

CITY, TOWN Marshall

VICINITY OF

STATE Missouri

CODE

COUNTY

Saline

CODE 65340

## 3. CLASSIFICATION

## CATEGORY

☐ district  
☒ building(s)  
☐ structure  
☐ site  
☐ object

## OWNERSHIP

☐ public  
☒ private  
☐ both  
**PUBLIC ACQUISITION**  
☐ in process  
☐ being considered

## STATUS

☒ occupied  
☐ unoccupied  
☐ work in progress  
**ACCESSIBLE**  
☐ yes: restricted  
☐ yes: unrestricted  
☐ no

## PRESENT USE

☐ agriculture  
☐ commercial  
☐ educational  
☐ entertainment  
☐ government  
☐ industrial  
☐ military  
☐ museum  
☐ park  
☒ private residence  
☐ religious  
☐ scientific  
☐ transportation  
☐ other:

## 4. OWNER OF PROPERTY

NAME John W. Carton

STREET &amp; NUMBER 757 E. Eastwood

CITY, TOWN Marshall

VICINITY OF

STATE Missouri

## 5. LOCATION OF LEGAL DESCRIPTION

Recorder of Deeds, Saline County courthouse, Marshall

## 6. REPRESENTATION IN EXISTING SURVEYS

TITLE DETERMINED ELIGIBLE? YES NO FEDERAL STATE COUNTY L

N/A

## 7. DESCRIPTION

## CONDITION

☒ excellent  
☐ good  
☐ fair  
☐ deteriorated  
☐ ruins  
☐ unexposed

## CHECK ONE

☐ unaltered  
☐ altered

## CHECK ONE

☒ original site  
☐ moved

date

DESCRIBE THE PRESENT AND ORIGINAL (IF KNOWN) PHYSICAL APPEARANCE

18  
 1910  
 2 1/2  
 40  
 30 50  
 16  
 63  
 40  
 Fu  
 RC

<b>PERIOD</b>	<b>AREAS OF SIGNIFICANCE</b>	<b>3 - CHECK AND JUSTIFY BELOW</b>
____ prehistoric	____ archeology - prehistoric	____ community planning
____ 1400 - 1499	____ archeology - historic	____ conservation
____ 1500 - 1599	____ agriculture	____ economics
____ 1600 - 1699	____ architecture	____ education
____ 1700 - 1799	____ art	____ engineering
____ 1800 - 1899	____ commerce	____ exploration/settlement
<u>X</u> 1900 -	____ communications	____ industry
		____ invention
		____ landscape architecture
		____ law
		____ literature
		____ military
		____ music
		____ philosophy
		____ politics/government
		____ religion
		____ science
		____ sculpture
		____ social / humanitarian
		____ theater
		____ transportation
		____ other (specify)

**BUILDER/ARCHITECT**

1916 - Edmund L. Brown property

Saline County History, 1910  
Saline County Atlas, 1896 and 1916  
McChesney, Photo Album, 1910

**A**

ZONE	EASTING	NORTHING
1	1	1
2	2	2
3	3	3
4	4	4
5	5	5
6	6	6
7	7	7
8	8	8
9	9	9
10	10	10
11	11	11
12	12	12
13	13	13
14	14	14
15	15	15
16	16	16
17	17	17
18	18	18
19	19	19
20	20	20
21	21	21
22	22	22
23	23	23
24	24	24
25	25	25
26	26	26
27	27	27
28	28	28
29	29	29
30	30	30
31	31	31
32	32	32
33	33	33
34	34	34
35	35	35
36	36	36
37	37	37
38	38	38
39	39	39
40	40	40
41	41	41
42	42	42
43	43	43
44	44	44
45	45	45
46	46	46
47	47	47
48	48	48
49	49	49
50	50	50
51	51	51
52	52	52
53	53	53
54	54	54
55	55	55
56	56	56
57	57	57
58	58	58
59	59	59
60	60	60
61	61	61
62	62	62
63	63	63
64	64	64
65	65	65
66	66	66
67	67	67
68	68	68
69	69	69
70	70	70
71	71	71
72	72	72
73	73	73
74	74	74
75	75	75
76	76	76
77	77	77
78	78	78
79	79	79
80	80	80
81	81	81
82	82	82
83	83	83
84	84	84
85	85	85
86	86	86
87	87	87
88	88	88
89	89	89
90	90	90
91	91	91
92	92	92
93	93	93
94	94	94
95	95	95
96	96	96
97	97	97
98	98	98
99	99	99
100	100	100

**C**

ZONE	EASTING	NORTHING
1	1	1
2	2	2
3	3	3
4	4	4
5	5	5
6	6	6
7	7	7
8	8	8
9	9	9
10	10	10
11	11	11
12	12	12
13	13	13
14	14	14
15	15	15
16	16	16
17	17	17
18	18	18
19	19	19
20	20	20
21	21	21
22	22	22
23	23	23
24	24	24
25	25	25
26	26	26
27	27	27
28	28	28
29	29	29
30	30	30
31	31	31
32	32	32
33	33	33
34	34	34
35	35	35
36	36	36
37	37	37
38	38	38
39	39	39
40	40	40
41	41	41
42	42	42
43	43	43
44	44	44
45	45	45
46	46	46
47	47	47
48	48	48
49	49	49
50	50	50
51	51	51
52	52	52
53	53	53
54	54	54
55	55	55
56	56	56
57	57	57
58	58	58
59	59	59
60	60	60
61	61	61
62	62	62
6		

**B**

ZONE	EASTING	NORTHING
1	1	1
2	2	2
3	3	3
4	4	4
5	5	5
6	6	6
7	7	7
8	8	8
9	9	9
10	10	10
11	11	11
12	12	12
13	13	13
14	14	14
15	15	15
16	16	16
17	17	17
18	18	18
19	19	19
20	20	20
21	21	21
22	22	22
23	23	23
24	24	24
25	25	25
26	26	26
27	27	27
28	28	28
29	29	29
30	30	30
31	31	31
32	32	32
33	33	33
34	34	34
35	35	35
36	36	36
37	37	37
38	38	38
39	39	39
40	40	40
41	41	41
42	42	42
43	43	43
44	44	44
45	45	45
46	46	46
47	47	47
48	48	48
49	49	49
50	50	50
51	51	51
52	52	52
53	53	53
54	54	54
55	55	55
56	56	56
57	57	57
58	58	58
59	59	59
60	60	60
61	61	61
62	62	62
63	63	63
64	64	64
65	65	65
66	66	66
67	67	67
68	68	68
69	69	69
70	70	70
71	71	71
72	72	72
73	73	73
74	74	74
75	75	75
76	76	76
77	77	77
78	78	78
79	79	79
80	80	80
81	81	81
82	82	82
83	83	83
84	84	84
85	85	85
86	86	86
87	87	87
88	88	88
89	89	89
90	90	90
91	91	91
92	92	92
93	93	93
94	94	94
95	95	95
96	96	96
97	97	97
98	98	98
99	99	99
100	100	100

**D**

ZONE	EASTING	NORTHING
1	1	1
2	2	2
3	3	3
4	4	4
5	5	5
6	6	6
7	7	7
8	8	8
9	9	9
10	10	10
11	11	11
12	12	12
13	13	13
14	14	14
15	15	15
16	16	16
17	17	17
18	18	18
19	19	19
20	20	20
21	21	21
22	22	22
23	23	23
24	24	24
25	25	25
26	26	26
27	27	27
28	28	28
29	29	29
30	30	30
31	31	31
32	32	32
33	33	33
34	34	34
35	35	35
36	36	36
37	37	37
38	38	38
39	39	39
40	40	40
41	41	41
42	42	42
43	43	43
44	44	44
45	45	45
46	46	46
47	47	47
48	48	48
49	49	49
50	50	50
51	51	51
52	52	52
53	53	53
54	54	54
55	55	55
56	56	56
57	57	57
58	58	58
59	59	59
60	60	60
61	61	61
62	62	62
6		

**VERBAL BOUNDARY DESCRIPTION AND JUSTIFICATION**

NAME / TITLE	Kristen and Lynn Morrow
ORGANIZATION	Missouri Valley Regional Planning Commission
ADDRESS	1162 S. Brunswick, Marshall Missouri, 65340







1910

**1. NAME**

SA-AC-002-174

**HISTORIC****AND/OR COMMON**

Russell Nicholas

**2. LOCATION****STREET & NUMBER**

759 E. Eastwood

**CITY, TOWN**

Marshall

**VICINITY OF****STATE**

Missouri

**CODE****COUNTY**

Saline

**CODE**

65340

**3. CLASSIFICATION****CATEGORY**☐ district☒ building(s)☐ structure☐ site☐ object**OWNERSHIP**☐ public☒ private☐ both**PUBLIC ACQUISITION**☐ in process☐ being considered**STATUS**☐ occupied☐ unoccupied☐ work in progress**ACCESSIBLE**☐ yes: restricted☐ yes: unrestricted☐ no**PRESENT USE**☐ agriculture☐ commercial☐ educational☐ entertainment☐ government☐ industrial☐ military☐ museum☐ park☐ private residence☐ religious☐ scientific☐ transportation☐ other: \_\_\_\_\_**4. OWNER OF PROPERTY****NAME**

Russell Nicholas

**STREET & NUMBER**

759 E. Eastwood

**CITY, TOWN**

Marshall

**VICINITY OF****STATE**

Missouri

**5. LOCATION OF LEGAL DESCRIPTION**

Recorder of Deeds, Saline County courthouse, Marshall

**6. REPRESENTATION IN EXISTING SURVEYS****TITLE**DETERMINED ELEGIBLE? ☐ YES ☐ NO ☐ FEDERAL ☐ STATE ☐ COUNTY ☐ L

N/A

**7. DESCRIPTION****CONDITION**☐ excellent☒ good☐ fair☐ deteriorated☐ ruins☐ unexposed**CHECK ONE**☐ unaltered☒ altered**CHECK ONE**☒ original site☐ moved

date \_\_\_\_\_

**DESCRIBE THE PRESENT AND ORIGINAL (IF KNOWN) PHYSICAL APPEARANCE**

original Mediterranean urns

double car garage in rear for 759 and 761 Eastwood

dormer greatly modified

2

UD

97

20

GB

GB

DL

DI

FL

RC

## 9. SIGNIFICANCE

PERIOD	AREAS OF SIGNIFICANCE	CHECK AND JUSTIFY BELOW		
<input type="checkbox"/> prehistoric	<input type="checkbox"/> archeology-prehistoric	<input type="checkbox"/> community planning	<input type="checkbox"/> landscape architecture	<input type="checkbox"/> religion
<input type="checkbox"/> 400-1499	<input type="checkbox"/> archeology-historic	<input type="checkbox"/> conservation	<input type="checkbox"/> law	<input type="checkbox"/> science
<input type="checkbox"/> 1500-1599	<input type="checkbox"/> agriculture	<input type="checkbox"/> economics	<input type="checkbox"/> literature	<input type="checkbox"/> sculpture
<input type="checkbox"/> 1600-1699	<input type="checkbox"/> architecture	<input type="checkbox"/> education	<input type="checkbox"/> military	<input type="checkbox"/> social /
<input type="checkbox"/> 1700-1799	<input type="checkbox"/> art	<input type="checkbox"/> engineering	<input type="checkbox"/> music	<input type="checkbox"/> humanitarian
<input type="checkbox"/> 1800-1899	<input type="checkbox"/> commerce	<input type="checkbox"/> exploration/settlement	<input type="checkbox"/> philosophy	<input type="checkbox"/> theater
<input checked="" type="checkbox"/> 1900 -	<input type="checkbox"/> communications	<input type="checkbox"/> industry	<input type="checkbox"/> politics/government	<input type="checkbox"/> transportation
		<input type="checkbox"/> invention		<input type="checkbox"/> other (specify)

SPECIFIC DATES BUILDER/ARCHITECT

STATEMENT OF SIGNIFICANCE (IN ONE PARAGRAPH)

1896 - vacant

1916 - James Neff estate

## 9. MAJOR BIBLIOGRAPHICAL REFERENCES

Saline County Atlas, 1896 and 1916  
Saline County History, 1881

## 10. GEOGRAPHICAL DATA

ACREAGE OF PROPERTY	QUADRANGLE NAME	SCALE
UTM REFERENCES		
A	<input type="text"/>	<input type="text"/>
ZONE	EASTING	NORTHING
B	<input type="text"/>	<input type="text"/>
ZONE	EASTING	NORTHING
C	<input type="text"/>	<input type="text"/>
ZONE	EASTING	NORTHING
D	<input type="text"/>	<input type="text"/>
ZONE	EASTING	NORTHING

VERBAL BOUNDARY DESCRIPTION AND JUSTIFICATION


## 11. FORM PREPARED BY

NAME / TITLE	Kristen and Lynn Morrow
ORGANIZATION	Missouri Valley Regional Planning Commission
ADDRESS	1162 S. Brunswick, Marshall, Missouri, 65340
DATE	13









RUSSELL NICHOLAS

1925







759 E.  
Eastwood

JAMES NEFF, P. O., Marshall. Mr. Neff was born in Cook county, Tennessee, April 27, 1823. His father, Isaac Neff, was born in Jefferson county, Tennessee, in 1798, and was married to Lucy Romines, of which union there were five children, four of whom are now living: John, Abram, James, and Susan. Isaac Neff came to Saline county in the fall of 1836, traveling in wagons, with his family and twelve or thirteen negroes. He died in 1879, and was buried on the home place. His widow still survives him, and is living at the old home place. His name, originally, was Nave, but he had it changed to Neff. Mr. James Neff, the oldest son, was but three years of age when his parents moved to Saline. He was educated at the country schools, and continued on his father's farm until 1866, when he moved to a farm which his father entered, and on which he now lives, eight miles east of Marshall, where he now owns 600 acres of fine land, 180 under fence. In the spring of 1861, he was married to Miss Mary Hungerford, who is a native of this county, born September 13, 1844. Seven children have been born to this union, six of whom are now living, three boys: Isaac, Robert, and James; and three girls: Ella, Lulu, and Sadie. Ida, the eldest daughter, is now deceased. In 1861, Mr. Neff enlisted in the Confederate army; first in Capt. Wm. B. Brown's company, then in Col. McCullough's regiment; was at the battles of Booneville, Carthage, and Wilson's Creek. After which he was taken sick, and returned home, and in December, 1861, he intended, with his brother, to go in Robertson's command, but failed to get ready, and thus escaped capture. He could not stay at home, so he went to Logan county, Illinois, and stayed there until the war was over, and then returned home.

JOHN M. NEFF, farmer, was born in Tennessee, June 24, 1817. He came to Missouri with his mother when quite young, and was educated in this county. When they came to Saline, they settled on the farm now occupied by Dr. A. Neff. John Neff was married February 14, 1853, to Mary Neff, his second cousin, daughter of George Neff. After his marriage, Mr. John M. Neff lived on a farm twelve miles east of Marshall, upon which he died, August 28, 1877, and was buried on the Isaac Neff farm. They had eight children, seven of whom are living, five girls and two boys: Nancy E., Dixon, Lucy Ann, Mary Bell, Fanny G., Laura J., Isaac, and Walter A.. Mrs. Neff and her sons continue to carry on the farm since her husband's death.

1881: 516-557, 618

## 1. NAME

## HISTORIC

AND/OR COMMON Charles A. Hird

## 2. LOCATION

STREET &amp; NUMBER 760 E. Eastwood

CITY, TOWN Marshall VICINITY OF

STATE Missouri CODE COUNTY Saline CODE 65340

## 3. CLASSIFICATION

CATEGORY	OWNERSHIP	STATUS	PRESENT USE
<input type="checkbox"/> district	<input type="checkbox"/> public	<input checked="" type="checkbox"/> occupied	<input type="checkbox"/> agriculture
<input checked="" type="checkbox"/> building(s)	<input checked="" type="checkbox"/> private	<input type="checkbox"/> unoccupied	<input type="checkbox"/> commercial
<input type="checkbox"/> structure	<input type="checkbox"/> both	<input type="checkbox"/> work in progress	<input type="checkbox"/> educational
<input type="checkbox"/> site	PUBLIC ACQUISITION	ACCESSIBLE	<input checked="" type="checkbox"/> private residence
<input type="checkbox"/> object	<input type="checkbox"/> in process	<input type="checkbox"/> yes: restricted	<input type="checkbox"/> religious
	<input type="checkbox"/> being considered	<input type="checkbox"/> yes: unrestricted	<input type="checkbox"/> scientific
		<input type="checkbox"/> no	<input type="checkbox"/> industrial
			<input type="checkbox"/> military
			<input type="checkbox"/> other:

## 4. OWNER OF PROPERTY

NAME Charles A. Hird

STREET &amp; NUMBER 760 E. Eastwood

CITY, TOWN Marshall VICINITY OF STATE Missouri

## 5. LOCATION OF LEGAL DESCRIPTION

Recorder of Deeds, Saline County courthouse, Marshall

## 6. REPRESENTATION IN EXISTING SURVEYS

TITLE DETERMINED ELEGIBLE? YES NO FEDERAL STATE COUNTY L

N/A

## 7. DESCRIPTION

CONDITION	CHECK ONE	CHECK ONE
<input checked="" type="checkbox"/> excellent	<input type="checkbox"/> unaltered	<input checked="" type="checkbox"/> original site
<input type="checkbox"/> good	<input checked="" type="checkbox"/> altered	<input type="checkbox"/> moved
<input type="checkbox"/> fair		date

DESCRIBE THE PRESENT AND ORIGINAL (IF KNOWN) PHYSICAL APPEARANCE

030 matching 2-car garage in rear

51 rear patio and room addition

C.1910

2

4D

30

20 30

6B

6A

DR

65

PD 19

RC

## 8. SIGNIFICANCE

PERIOD	AREAS OF SIGNIFICANCE	- CHECK AND JUSTIFY BELOW			
<input type="checkbox"/> prehistoric	<input type="checkbox"/> archeology-prehistoric	<input type="checkbox"/> community planning	<input type="checkbox"/> landscape architecture	<input type="checkbox"/> religion	
<input type="checkbox"/> 1400-1499	<input type="checkbox"/> archeology-historic	<input type="checkbox"/> conservation	<input type="checkbox"/> law	<input type="checkbox"/> science	
<input type="checkbox"/> 1500-1599	<input type="checkbox"/> agriculture	<input type="checkbox"/> economics	<input type="checkbox"/> literature	<input type="checkbox"/> sculpture	
<input type="checkbox"/> 1600-1699	<input type="checkbox"/> architecture	<input type="checkbox"/> education	<input type="checkbox"/> military	<input type="checkbox"/> social /	
<input type="checkbox"/> 1700-1799	<input type="checkbox"/> art	<input type="checkbox"/> engineering	<input type="checkbox"/> music	<input type="checkbox"/> humanitarian	
<input type="checkbox"/> 1800-1899	<input type="checkbox"/> commerce	<input type="checkbox"/> exploration/settlement	<input type="checkbox"/> philosophy	<input type="checkbox"/> theater	
<input checked="" type="checkbox"/> 1900 -	<input type="checkbox"/> communications	<input type="checkbox"/> industry	<input type="checkbox"/> politics/government	<input type="checkbox"/> transportation	
		<input type="checkbox"/> invention		<input type="checkbox"/> other (specify)	

SPECIFIC DATES

BUILDER/ARCHITECT

STATEMENT OF SIGNIFICANCE (IN ONE PARAGRAPH)

1896 - W.P. Lee property

1916 - Sallie Lee

## 9. MAJOR BIBLIOGRAPHICAL REFERENCES

Saline County Atlas, 1896 and 1916

## 10. GEOGRAPHICAL DATA

ACREAGE OF PROPERTY \_\_\_\_\_ QUADRANGLE NAME \_\_\_\_\_ SCALE \_\_\_\_\_

UTM REFERENCES

A	<input type="text"/>	<input type="text"/>	<input type="text"/>
ZONE	EASTING	NORTHING	

B	<input type="text"/>	<input type="text"/>	<input type="text"/>
ZONE	EASTING	NORTHING	

C	<input type="text"/>	<input type="text"/>	<input type="text"/>
ZONE	EASTING	NORTHING	

D	<input type="text"/>	<input type="text"/>	<input type="text"/>
ZONE	EASTING	NORTHING	

VERBAL BOUNDARY DESCRIPTION AND JUSTIFICATION

## 11. FORM PREPARED BY

NAME / TITLE Kristen and Lynn Morrow  
ORGANIZATION Missouri Valley Regional Planning Commission  
ADDRESS 1162 S. Brunswick - Marshall Missouri 65340





1. NAME SP-A2-000-171b  
HISTORIC  
AND/OR COMMON Charles W. Jones, Jr.

2. LOCATION  
STREET & NUMBER 761 E. Eastwood  
CITY, TOWN Marshall VICINITY OF  
STATE Missouri CODE COUNTY Saline CODE 65340

3. CLASSIFICATION

CATEGORY	OWNERSHIP	STATUS	PRESENT USE
<input type="checkbox"/> district	<input type="checkbox"/> public	<input checked="" type="checkbox"/> occupied	<input type="checkbox"/> agriculture
<input checked="" type="checkbox"/> building(s)	<input checked="" type="checkbox"/> private	<input type="checkbox"/> unoccupied	<input type="checkbox"/> commercial
<input type="checkbox"/> structure	<input type="checkbox"/> both	<input type="checkbox"/> work in progress	<input type="checkbox"/> educational
<input type="checkbox"/> site	PUBLIC ACQUISITION	ACCESSIBLE	<input checked="" type="checkbox"/> private residence
<input type="checkbox"/> object	<input type="checkbox"/> in process	<input type="checkbox"/> yes: restricted	<input type="checkbox"/> entertainment
	<input type="checkbox"/> being considered	<input type="checkbox"/> yes: unrestricted	<input type="checkbox"/> government
		<input type="checkbox"/> no	<input type="checkbox"/> industrial
			<input type="checkbox"/> military
			<input type="checkbox"/> museum
			<input type="checkbox"/> park
			<input type="checkbox"/> religious
			<input type="checkbox"/> scientific
			<input type="checkbox"/> transportation
			<input type="checkbox"/> other: _____

4. OWNER OF PROPERTY  
NAME Charles W. Jones, Jr.  
STREET & NUMBER 761 E. Eastwood  
CITY, TOWN Marshall VICINITY OF STATE Missouri

5. LOCATION OF LEGAL DESCRIPTION  
  
Recorder of Deeds, Saline County courthouse, Marshall

6. REPRESENTATION IN EXISTING SURVEYS

TITLE	DETERMINED ELIGIBLE? <input type="checkbox"/> YES <input type="checkbox"/> NO	<input type="checkbox"/> FEDERAL	<input type="checkbox"/> STATE	<input type="checkbox"/> COUNTY	<input type="checkbox"/> L
-------	---	----------------------------------	--------------------------------	---------------------------------	----------------------------

N/A

7. DESCRIPTION

CONDITION	CHECK ONE	CHECK ONE	
<input type="checkbox"/> excellent	<input type="checkbox"/> unaltered	<input checked="" type="checkbox"/> original site	
<input checked="" type="checkbox"/> good	<input type="checkbox"/> altered	<input type="checkbox"/> moved	date _____
<input type="checkbox"/> fair			

DESCRIBE THE PRESENT AND ORIGINAL (IF KNOWN) PHYSICAL APPEARANCE

030	good, modest pattern book bungalow	1 1/2
22		100
		99
		20
6.1910		60
0000		63
		DR
		01
		Fu
		R

8. SIGNIFICANCE

PERIOD	AREAS OF SIGNIFICANCE	- CHECK AND JUSTIFY BELOW			
<input type="checkbox"/> prehistoric	<input type="checkbox"/> archeology-prehistoric	<input type="checkbox"/> community planning	<input type="checkbox"/> landscape architecture	<input type="checkbox"/> religion	
<input type="checkbox"/> 1400-1499	<input type="checkbox"/> archeology-historic	<input type="checkbox"/> conservation	<input type="checkbox"/> law	<input type="checkbox"/> science	
<input type="checkbox"/> 1500-1599	<input type="checkbox"/> agriculture	<input type="checkbox"/> economics	<input type="checkbox"/> literature	<input type="checkbox"/> sculpture	
<input type="checkbox"/> 1600-1699	<input type="checkbox"/> architecture	<input type="checkbox"/> education	<input type="checkbox"/> military	<input type="checkbox"/> social / humanitarian	
<input type="checkbox"/> 1700-1799	<input type="checkbox"/> art	<input type="checkbox"/> engineering	<input type="checkbox"/> music	<input type="checkbox"/> theater	
<input type="checkbox"/> 1800-1899	<input type="checkbox"/> commerce	<input type="checkbox"/> exploration/settlement	<input type="checkbox"/> philosophy	<input type="checkbox"/> transportation	
<input checked="" type="checkbox"/> 1900 -	<input type="checkbox"/> communications	<input type="checkbox"/> industry	<input type="checkbox"/> politics /government	<input type="checkbox"/> other (specify)	
		<input type="checkbox"/> invention			

SPECIFIC DATES	BUILDER /ARCHITECT
----------------	--------------------

STATEMENT OF SIGNIFICANCE (IN ONE PARAGRAPH)

1896 - vacant  
1916 - James Neff estate

9. MAJOR BIBLIOGRAPHICAL REFERENCES

Saline County Atlas, 1896 and 1916

10. GEOGRAPHICAL DATA

ACREAGE OF PROPERTY	QUADRANGLE NAME	SCALE
---------------------	-----------------	-------

UTM REFERENCES

A	<input type="text"/>	<input type="text"/>	<input type="text"/>	B	<input type="text"/>	<input type="text"/>	<input type="text"/>
	ZONE	EASTING	NORTHING		ZONE	EASTING	NORTHING
C	<input type="text"/>	<input type="text"/>	<input type="text"/>	D	<input type="text"/>	<input type="text"/>	<input type="text"/>

VERBAL BOUNDARY DESCRIPTION AND JUSTIFICATION

11. FORM PREPARED BY

NAME / TITLE	Kristen and Lynn Morrow
ORGANIZATION	Missouri Valley Regional Planning Commission
ADDRESS	1160 S. Brunswick Marshall, Missouri 65340
DATE	11/93





## 1. NAME

SA-AS-000-127

## HISTORIC

AND/OR COMMON Billy J. Woodruff

## 2. LOCATION

STREET &amp; NUMBER 768 E. Eastwood

CITY, TOWN Marshall

VICINITY OF

STATE Missouri

CODE

COUNTY Saline

CODE 65340

## 3. CLASSIFICATION

## CATEGORY

☐ district  
☒ building(s)  
☐ structure  
☐ site  
☐ object

## OWNERSHIP

☐ public  
☒ private  
☐ both  
**PUBLIC ACQUISITION**  
☐ in process  
☐ being considered

## STATUS

☐ occupied  
☐ unoccupied  
☐ work in progress  
**ACCESSIBLE**  
☐ yes: restricted  
☐ yes: unrestricted  
☐ no

## PRESENT USE

☐ agriculture  
☐ commercial  
☐ educational  
☐ entertainment  
☐ government  
☐ industrial  
☐ military

☐ museum  
☐ park  
☐ private residence  
☐ religious  
☐ scientific  
☐ transportation  
☐ other: \_\_\_\_\_

## 4. OWNER OF PROPERTY

NAME Billy J. Woodruff

STREET &amp; NUMBER 768 E. Eastwood

CITY, TOWN Marshall

VICINITY OF

STATE Missouri

## 5. LOCATION OF LEGAL DESCRIPTION

Recorder of Deeds, Saline County courthouse, Marshall

## 6. REPRESENTATION IN EXISTING SURVEYS

TITLE DETERMINED ELEGIBLE? ☐ YES ☐ NO ☐ FEDERAL ☐ STATE ☐ COUNTY ☐ L

N/A

## 7. DESCRIPTION

## CONDITION

☐ excellent  
☒ good  
☐ fair

☐ deteriorated  
☐ ruins  
☐ unexposed

## CHECK ONE

☐ unaltered  
☒ altered

## CHECK ONE

☒ original site  
☐ moved

date \_\_\_\_\_

## DESCRIBE THE PRESENT AND ORIGINAL (IF KNOWN) PHYSICAL APPEARANCE

grey, trimmed in white with black shutters

note, tiered window lintels or window heads

porch and rear room additions

2 - 1

400

21

30

16 GB

63

51

FLL

RC

8. SIGNIFICANCE

PERIOD	AREAS OF SIGNIFICANCE	CHECK AND JUSTIFY BELOW			
<input type="checkbox"/> prehistoric	<input type="checkbox"/> archeology-prehistoric	<input type="checkbox"/> community planning	<input type="checkbox"/> landscape architecture	<input type="checkbox"/> religion	
<input type="checkbox"/> 1400-1499	<input type="checkbox"/> archeology-historic	<input type="checkbox"/> conservation	<input type="checkbox"/> law	<input type="checkbox"/> science	
<input type="checkbox"/> 1500-1599	<input type="checkbox"/> agriculture	<input type="checkbox"/> economics	<input type="checkbox"/> literature	<input type="checkbox"/> sculpture	
<input type="checkbox"/> 1600-1699	<input type="checkbox"/> architecture	<input type="checkbox"/> education	<input type="checkbox"/> military	<input type="checkbox"/> social /	
<input type="checkbox"/> 1700-1799	<input type="checkbox"/> art	<input type="checkbox"/> engineering	<input type="checkbox"/> music	<input type="checkbox"/> humanitarian	
<input type="checkbox"/> 1800-1899	<input type="checkbox"/> commerce	<input type="checkbox"/> exploration/settlement	<input type="checkbox"/> philosophy	<input type="checkbox"/> theater	
<input type="checkbox"/> 1900 -	<input type="checkbox"/> communications	<input type="checkbox"/> industry	<input type="checkbox"/> politics/government	<input type="checkbox"/> transportation	
		<input type="checkbox"/> invention		<input type="checkbox"/> other (specify)	

SPECIFIC DATES	BUILDER/ARCHITECT
----------------	-------------------

STATEMENT OF SIGNIFICANCE (IN ONE PARAGRAPH)

see attached data

1896 - C.G. Page property

1916 - W.T. Duggins property

9. MAJOR BIBLIOGRAPHICAL REFERENCES

Saline County Atlas, 1896 and 1916

Saline and Lafayette History, 1893

Saline County History, 1910

10. GEOGRAPHICAL DATA

ACREAGE OF PROPERTY	QUADRANGLE NAME	SCALE													
UTM REFERENCES															
A	<table><tr><td>ZONE</td><td>EASTING</td><td>NORTHING</td></tr><tr><td><input type="text"/></td><td><input type="text"/></td><td><input type="text"/></td></tr></table>	ZONE	EASTING	NORTHING	<input type="text"/>	<input type="text"/>	<input type="text"/>	B	<table><tr><td>ZONE</td><td>EASTING</td><td>NORTHING</td></tr><tr><td><input type="text"/></td><td><input type="text"/></td><td><input type="text"/></td></tr></table>	ZONE	EASTING	NORTHING	<input type="text"/>	<input type="text"/>	<input type="text"/>
ZONE	EASTING	NORTHING													
<input type="text"/>	<input type="text"/>	<input type="text"/>													
ZONE	EASTING	NORTHING													
<input type="text"/>	<input type="text"/>	<input type="text"/>													
C	<table><tr><td>ZONE</td><td>EASTING</td><td>NORTHING</td></tr><tr><td><input type="text"/></td><td><input type="text"/></td><td><input type="text"/></td></tr></table>	ZONE	EASTING	NORTHING	<input type="text"/>	<input type="text"/>	<input type="text"/>	D	<table><tr><td>ZONE</td><td>EASTING</td><td>NORTHING</td></tr><tr><td><input type="text"/></td><td><input type="text"/></td><td><input type="text"/></td></tr></table>	ZONE	EASTING	NORTHING	<input type="text"/>	<input type="text"/>	<input type="text"/>
ZONE	EASTING	NORTHING													
<input type="text"/>	<input type="text"/>	<input type="text"/>													
ZONE	EASTING	NORTHING													
<input type="text"/>	<input type="text"/>	<input type="text"/>													

VERBAL BOUNDARY DESCRIPTION AND JUSTIFICATION

II. FORM PREPARED BY

NAME / TITLE	Kristen and Lynn Morrow
ORGANIZATION	Missouri Valley Regional Planning Commission
ADDRESS	1162 S. Brunswick, Marshall, Missouri, 65340
DATE	3





**W**ILLIAM T. DUGGINS, a prominent citizen of Saline County, resides upon his fine farm on section 5, township 51, range 20, near the town of Slater. He was born in Albemarle County, Va., in 1838, the son of Thomas C. and Elizabeth W. (Jackson) Duggins, and is descended from English ancestry. His great-grandfather married an Irish lady from the city of Dub-

lin, and the one child born to them was the grandfather of the subject of this sketch. After the death of her husband, the widow, with her only child William, emigrated to America and settled in Fredericksburgh, Va. There she afterward married Robert Wilkinson, by whom she had three children, and passed her last days in that town.


When about twelve years of age the grandfather of our subject went to Louisa County and learned the trade of blacksmith and silversmith, and became a first-class workman. At the beginning of the Revolution he joined the Continental army, and during the war his handsome fortune was dissipated. He served until the end of the war, and then married Miss Elizabeth, a daughter of William Perkins, of the well-known family of that name in South Carolina. They reared twelve sons and one daughter. John, Lewis and Thomas C. settled in this county; Fleming P. and Franklin A. located in Texas; Pouncey made his home in Perry County; Robert, Jefferson and James remained in Louisa County, Va., where all the children were born; William removed to Hanover County, Va.; and John to Goochland County, of the same State; and Jane married Joseph Cross, and remained in her native county.

On the maternal side, the great-grandfather of our subject was Thomas Jackson, a native of Virginia. The grandmother was Margaret, a daughter of Daniel White, who was a captain in the Revolutionary War, and was present at the surrender of the English troops at Yorktown. He married Miss Elizabeth McGee, and they reared a family of four sons and six daughters. He was of Welsh and his wife of Scotch ancestry. Grandfather Jackson was of Irish nationality, and was a cousin of President Andrew Jackson.

The distinguished father of our subject, Thomas C. Duggins, was one of the early settlers of the West, and was a man of energy, with small capital, who left the more densely populated sections of country that he might obtain the advantages to be found in the comparatively sparsely-settled regions of the new States. He was born in Louisa County, Va., March 10, 1810, and was reared to manhood within his native county. He received a liberal education, embracing a thorough course in mathe-

7158 E. 80 1000

1893



RESIDENCE OF W. T. DUGGINS, SEC. 5, TP. 51, R. 20, SALINE CO. MO.

mathematics, astronomy, philosophy, etc., and a partial course in Latin. He made a specialty of surveying, in which he figured prominently after becoming a citizen of Missouri. Early in life he studied all of the details of the profession, the thorough knowledge of which afterward gave him the reputation of being the best surveyor who has as yet laid out lands in this county. From 1829 to 1838 he taught school in Virginia. He was married in 1833 to Miss Elizabeth W., daughter of Thomas and Margaret (White) Jackson. A man's wife is always his safest counselor, and such it proved to be in this case, as it was in accordance with his young wife's advice that Mr. Duggins left the endeared scenes of home and friends, and set his face toward the setting sun. They bade farewell to old Virginia, September 19, 1838, and arrived in Boone County, this State, November 1, traveling the entire distance by wagon.

Mr. Duggins and his wife remained nearly two years in that county, where he was chiefly employed in surveying, having received an interest in a contract obtained from the Government for surveying the Platt Purchase. His partner so managed affairs as to allow Mr. Duggins to have all of the honor, while he took all of the profits to himself. After bearing all of the expenses, he never received more than \$2, thus incurring a loss of about \$10,000. This was a rather severe introduction to Western life, but the lesson proved a salutary one.

In August, 1840, Mr. Duggins removed to Saline County, and made location in the neighborhood where he ever afterward resided. From 1843 to 1845 he entered and located the lands composing portions of the present farm. After coming here he spent some years in teaching, until his election to the office of County Surveyor in 1843, which position he held until 1859. In 1864 he was re-appointed by the County Court, and served until 1868. He passed through many vicissitudes, experienced some heavy losses, but as a final result owned about twelve hundred acres of land, most of which is under cultivation, and upon which there are good improvements. This farm contains large quantities of fine building sandstone, is underlaid with an abundance of coal, has an inexhaustible supply of water, and is in every respect

well adapted to stock-raising, for which it has been successfully used for a number of years.

Altogether, Mr. Duggins was very successful in life, and though he may not have realized in full the extent of his youthful ambition, still he amassed a sufficiency of this world's goods. With his wife, the companion of his youth, the sharer of his toils and comforts, he passed his later years in peace and plenty. In his domestic relations he was highly blessed, and gave each of his children a good education. He was a man to be remembered for many noble traits of character, and was a devout Christian, and a member of the Methodist Episcopal Church South. A strong-minded, active business man, he accumulated property rapidly, and was generous in his support of worthy enterprises.

William T. Duggins was educated in the common schools of Saline County, where he carried on his studies until the age of eighteen. Afterward he became interested in a store at Cambridge. At the age of twenty-three he enlisted under Capt. Brown in the Rangers' Division, with which he served until it disbanded. Later he entered Shelby's Division, Company E, Williams' Regiment, and remained there until the close of the war in 1865. Among the severe engagements in which he participated were those of Lexington and Dry Wood. He was taken prisoner at Glasgow and was held for six months in Beonville, in Southwest Missouri.

After the close of the war, our subject returned home and began farming upon sections 4 and 5, where he remained for a period of seven years. At the expiration of that time he purchased the old homestead for \$3,500, and now has a well-improved farm of two hundred and forty acres of land, which is valued at \$60 per acre. Here he grows grain and hay, principally, and the gross receipts amount annually to \$2,500. Mr. Duggins and his wife are consistent members of the Methodist Episcopal Church South, and he is a liberal supporter of the same. His family has been reared to respect the church, and several, with their parents, have become members of it.

The marriage of our subject took place in 1866, to Miss Anna Pulliam, who was born in Saline County, Mo., and they became the parents of four children. Katie, born in 1867; Mary, in 1871;

and Micajah, in 1874, are still under the home roof. Dera D., who was born in 1869, died in 1884. The mother of these children died February 9, 1875. Politically, our subject is a Democrat, and has taken a deep interest in political affairs, but has never desired nor aspired to official honors.



## CHASTAIN GARLAND PAGE.

768 E.  
Eastwood


This well known citizen has been connected with the manufacturing and industrial development of Saline county for more than fifty-three years. During that time he has done his full share towards helping on the community, at present occupying several posts of responsibility and trust. He was born in Madison county, Virginia, August 7, 1835, and remained in his native state for twenty-one years, when he was attracted to the West as affording good opportunities for young men who were willing to work and knew how to do things. His father, Robert F. Page, was a native of Nelson county, Virginia, and worked during most of his active life at his trade as

a miller. He was a substantial man, of fine character, moral impulse and an integrity that could not be swerved. He died in 1884, when seventy-four years old, a consistent member of the Methodist church, to which he had belonged for many years. He married Sarah Jones, a native of Albemarle county, Virginia, who reached the unusual age of ninety years before her death, which occurred only a few years ago. This worthy couple had ten children, all of whom have passed away except three, Z. K., a resident of Virginia; William B., who lives in Texas, and the subject, E. R., deceased, is represented in a sketch elsewhere in this volume.

Chastain G. Page, the eldest of the family, obtained his training and early education in the Old Dominion, but as soon as he reached legal age he turned his foot-steps to the rapidly rising region beyond the Mississippi. He had decided to locate in Missouri, and reached Saline county in 1850, from which time, with a short intermission of two years spent in the Rocky Mountains, he has made his home here. His first work after reaching the county was as a carpenter and for several years he relied on that good old trade for a living. About 1880 he became one of the organizers of the Rea & Page Milling and Elevator Company, at Marshall, and now holds the position of vice-president of that organization. This is one of the best mills in the state, having a daily capacity of two hundred and seventy-five barrels, and its establishment in Marshall has made a valuable contribution to the city's industries. Mr. Page is also vice-president of the Wood & Huston Bank, of Marshall, a financial institution which does a good business, and is a worthy member of many agencies engaged in strengthening the city's credit and pushing its industries.

Mr. Page married Anna Hafford, of Cape Cod, Massachusetts, and has two children: C. G., Jr., and Nellie C. The parents belong to the old-school Presbyterian church.

1910: 644-645



MRS. C. G. PAGE

Robert F. Page

## 1. NAME

SA-AS-00-128

## HISTORIC

## AND/OR COMMON

Koch

## 2. LOCATION

## STREET &amp; NUMBER

769 E. Eastwood

## CITY, TOWN

Marshall

## VICINITY OF

## STATE

Missouri

## CODE

## COUNTY

Saline

## CODE

65340

## 3. CLASSIFICATION

## CATEGORY

☐ district  
☒ building(s)  
☐ structure  
☐ site  
☐ object

## OWNERSHIP

☐ public  
☒ private  
☐ both  
**PUBLIC ACQUISITION**  
☐ in process  
☐ being considered

## STATUS

☐ occupied  
☐ unoccupied  
☐ work in progress  
**ACCESSIBLE**  
☐ yes: restricted  
☐ yes: unrestricted  
☐ no

## PRESENT USE

☐ agriculture  
☐ commercial  
☐ educational  
☐ entertainment  
☐ government  
☐ industrial  
☐ military

☐ museum  
☐ park  
☐ private residence  
☐ religious  
☐ scientific  
☐ transportation  
☐ other: \_\_\_\_\_

## 4. OWNER OF PROPERTY

## NAME

## STREET &amp; NUMBER

## CITY, TOWN

## VICINITY OF

## STATE

## 5. LOCATION OF LEGAL DESCRIPTION

Recorder of Deeds, Saline County courthouse, Marshall

## 6. REPRESENTATION IN EXISTING SURVEYS

## TITLE

DETERMINED ELIGIBLE? ☐ YES ☐ NO ☐ FEDERAL ☐ STATE ☐ COUNTY ☐ LOCAL

N/A

## 7. DESCRIPTION

## CONDITION

☐ excellent  
☒ good  
☐ fair  
☐ deteriorated  
☐ ruins  
☐ unexposed

## CHECK ONE

☐ unaltered  
☒ altered

## CHECK ONE

☒ original site  
☐ moved

date \_\_\_\_\_

DESCRIBE THE PRESENT AND ORIGINAL (IF KNOWN) PHYSICAL APPEARANCE

vacant?

ashlar stone foundation, outbuildings in rear and garage in basement

1 1/2

wa

21

20

610

63

40

02

12

# SIGNIFICANCE

PERIOD	AREAS OF SIGNIFICANCE - CHECK AND JUSTIFY BELOW			
prehistoric	archeology-prehistoric	community planning	landscape architecture	religion
1400-1499	archeology-historic	conservation	law	science
1500-1599	agriculture	economics	literature	sculpture
1600-1699	architecture	education	military	social / humanitarian
1700-1799	art	engineering	music	theater
1800-1899	commerce	exploration/settlement	philosophy	transportation
1900 -	communications	industry	politics/government	other (specify)
		invention		

SPECIFIC DATES	BUILDER/ARCHITECT
----------------	-------------------

STATEMENT OF SIGNIFICANCE (IN ONE PARAGRAPH)

1896 - vacant

1916 - Zerah Farmer property

MAJOR BIBLIOGRAPHICAL REFERENCES

Saline County Atlas, 1896 and 1916

GEOGRAPHICAL DATA

INCREASE OF PROPERTY	QUADRANGLE NAME	SCALE
UTM REFERENCES		
A	ZONE EASTING NORTHING	B
C	ZONE EASTING NORTHING	D

VERBAL BOUNDARY DESCRIPTION AND JUSTIFICATION

FORM PREPARED BY

NAME / TITLE	Kristen and Lynn Morrow
ORGANIZATION	Missouri Valley Regional Planning Commission
DATE	11/02





## 1. NAME

SA-PS-002-179

## HISTORIC

## AND/OR COMMON

Kenneth R. Roth

not

## 2. LOCATION

entered

## STREET &amp; NUMBER

770 E. Eastwood

## CITY, TOWN

Marshall

## VICINITY OF

## STATE

Missouri

## CODE

## COUNTY

Saline

code 65340

## 3. CLASSIFICATION

## CATEGORY

☐ district☒ building(s)☐ structure☐ site☐ object

## OWNERSHIP

☐ public☒ private☐ both

## PUBLIC ACQUISITION

☐ in process☐ being considered

## STATUS

☒ occupied☐ unoccupied☐ work in progress

## ACCESSIBLE

☐ yes: restricted☐ yes: unrestricted☐ no

## PRESENT USE

☐ agriculture☐ commercial☐ educational☐ entertainment☐ government☐ industrial☐ military☐ museum☐ park☒ private residence☐ religious☐ scientific☐ transportation☐ other: \_\_\_\_\_

## 4. OWNER OF PROPERTY

## NAME

Kenneth R. Roth

## STREET &amp; NUMBER

770 E. Eastwood

## CITY, TOWN

Marshall

## VICINITY OF

## STATE

Missouri

## 5. LOCATION OF LEGAL DESCRIPTION

Recorder of Deeds, Saline County courthouse, Marshall

## 6. REPRESENTATION IN EXISTING SURVEYS

## TITLE

DETERMINED ELIGIBLE? ☐ YES ☐ NO ☐ FEDERAL ☐ STATE ☐ COUNTY ☐ LC

N/A

## 7. DESCRIPTION

## CONDITION

☒ excellent☐ good☐ fair☐ deteriorated☐ ruins☐ unexposed

## CHECK ONE

☒ unaltered☐ altered

## CHECK ONE

☒ original site☐ moved

date \_\_\_\_\_

## DESCRIBE THE PRESENT AND ORIGINAL (IF KNOWN) PHYSICAL APPEARANCE

frame double garage in rear

B. SIGNIFICANCE

PERIOD	AREAS OF SIGNIFICANCE	CHECK AND JUSTIFY BELOW			
<input type="checkbox"/> prehistoric	<input type="checkbox"/> archeology - prehistoric	<input type="checkbox"/> community planning	<input type="checkbox"/> landscape architecture	<input type="checkbox"/> religion	
<input type="checkbox"/> 1400-1499	<input type="checkbox"/> archeology - historic	<input type="checkbox"/> conservation	<input type="checkbox"/> law	<input type="checkbox"/> science	
<input type="checkbox"/> 1500-1599	<input type="checkbox"/> agriculture	<input type="checkbox"/> economics	<input type="checkbox"/> literature	<input type="checkbox"/> sculpture	
<input type="checkbox"/> 1600-1699	<input type="checkbox"/> architecture	<input type="checkbox"/> education	<input type="checkbox"/> military	<input type="checkbox"/> social /	
<input type="checkbox"/> 1700-1799	<input type="checkbox"/> art	<input type="checkbox"/> engineering	<input type="checkbox"/> music	<input type="checkbox"/> humanitarian	
<input type="checkbox"/> 1800-1899	<input type="checkbox"/> commerce	<input type="checkbox"/> exploration/settlement	<input type="checkbox"/> philosophy	<input type="checkbox"/> theater	
<input checked="" type="checkbox"/> 1900 -	<input type="checkbox"/> communications	<input type="checkbox"/> industry	<input type="checkbox"/> politics /government	<input type="checkbox"/> transportation	
		<input type="checkbox"/> invention		<input type="checkbox"/> other (specify)	

SPECIFIC DATES	BUILDER /ARCHITECT
----------------	--------------------

STATEMENT OF SIGNIFICANCE (IN ONE PARAGRAPH)

1896 - A. Allenberg property

1916 - "

9. MAJOR BIBLIOGRAPHICAL REFERENCES

Saline County Atlas, 1896 and 1916

10. GEOGRAPHICAL DATA

ACREAGE OF PROPERTY \_\_\_\_\_ QUADRANGLE NAME \_\_\_\_\_ SCALE \_\_\_\_\_

UTM REFERENCES

A	<div><div></div><div></div><div></div><div></div><div></div><div></div><div></div><div></div><div></div><div></div></div>	<div><div></div><div></div><div></div><div></div><div></div><div></div><div></div><div></div><div></div><div></div></div>	<div><div></div><div></div><div></div><div></div><div></div><div></div><div></div><div></div><div></div><div></div></div>	B	<div><div></div><div></div><div></div><div></div><div></div><div></div><div></div><div></div><div></div><div></div></div>	<div><div></div><div></div><div></div><div></div><div></div><div></div><div></div><div></div><div></div><div></div></div>	<div><div></div><div></div><div></div><div></div><div></div><div></div><div></div><div></div><div></div><div></div></div>
	ZONE	EASTING	NORTHING		ZONE	EASTING	NORTHING
C	<div><div></div><div></div><div></div><div></div><div></div><div></div><div></div><div></div><div></div><div></div></div>	<div><div></div><div></div><div></div><div></div><div></div><div></div><div></div><div></div><div></div><div></div></div>	<div><div></div><div></div><div></div><div></div><div></div><div></div><div></div><div></div><div></div><div></div></div>	D	<div><div></div><div></div><div></div><div></div><div></div><div></div><div></div><div></div><div></div><div></div></div>	<div><div></div><div></div><div></div><div></div><div></div><div></div><div></div><div></div><div></div><div></div></div>	<div><div></div><div></div><div></div><div></div><div></div><div></div><div></div><div></div><div></div><div></div></div>

VERBAL BOUNDARY DESCRIPTION AND JUSTIFICATION

11. FORM PREPARED BY

NAME / TITLE	Kristen and Lynn Morrow
ORGANIZATION	Missouri Valley Regional Planning Commission
ADDRESS	2 S. Main St., Marshall, Missouri, 65240
DATE	11/83





## 1. NAME

SA-AS-002-180

## HISTORIC

## AND/OR COMMON

Kenneth F. Turner

## 2. LOCATION

## STREET &amp; NUMBER

773 E. Eastwood

## CITY, TOWN

Marshall

## VICINITY OF

## STATE

Missouri

## CODE

## COUNTY

Saline

## CODE

65340

## 3. CLASSIFICATION

## CATEGORY

☐ district☒ building(s)☐ structure☐ site☐ object

## OWNERSHIP

☐ public☒ private☐ both

## PUBLIC ACQUISITION

☐ in process☐ being considered

## STATUS

☒ occupied☐ unoccupied☐ work in progress

## ACCESSIBLE

☐ yes: restricted☐ yes: unrestricted☐ no

## PRESENT USE

☐ agriculture☐ commercial☐ educational☐ entertainment☐ government☐ industrial☐ military☐ museum☐ park☒ private residence☐ religious☐ scientific☐ transportation☐ other:

## 4. OWNER OF PROPERTY

## NAME

Kenneth F. Turner

## STREET &amp; NUMBER

773 E. Eastwood

## CITY, TOWN

Marshall

## VICINITY OF

## STATE

Missouri

## 5. LOCATION OF LEGAL DESCRIPTION

Recorder of Deeds, Saline County courthouse, Marshall

## 6. REPRESENTATION IN EXISTING SURVEYS

## TITLE

DETERMINED ELIGIBLE? ☐ YES ☐ NO ☐ FEDERAL ☐ STATE ☐ COUNTY ☐ LO

N/A

## 7. DESCRIPTION

## CONDITION

☐ excellent☒ good☐ fair☐ deteriorated☐ ruins☐ unexposed

## CHECK ONE

☐ unaltered☐ altered

## CHECK ONE

☒ original site☐ moved

date \_\_\_\_\_

## DESCRIBE THE PRESENT AND ORIGINAL (IF KNOWN) PHYSICAL APPEARANCE

brick ell and corbelled brick window heads

garage, outbuildings, and porch and dormer remodeling

traditional hall and parlor or double pen plan

030  
08

C 1880

0000

1-1  
18-100  
2-77  
00  
00  
01  
00  
00

8. SIGNIFICANCE

PERIOD	AREAS OF SIGNIFIC	- CHECK AND JUSTIFY BELOW			
<input type="checkbox"/> prehistoric	<input type="checkbox"/> archeology - prehistoric	<input type="checkbox"/> community planning	<input type="checkbox"/> landscape architecture	<input type="checkbox"/> religion	
<input type="checkbox"/> 1400-1499	<input type="checkbox"/> archeology - historic	<input type="checkbox"/> conservation	<input type="checkbox"/> law	<input type="checkbox"/> science	
<input type="checkbox"/> 1500-1599	<input type="checkbox"/> agriculture	<input type="checkbox"/> economics	<input type="checkbox"/> literature	<input type="checkbox"/> sculpture	
<input type="checkbox"/> 1600-1699	<input type="checkbox"/> architecture	<input type="checkbox"/> education	<input type="checkbox"/> military	<input type="checkbox"/> social /	
<input type="checkbox"/> 1700-1799	<input type="checkbox"/> art	<input type="checkbox"/> engineering	<input type="checkbox"/> music	<input type="checkbox"/> humanitarian	
<input checked="" type="checkbox"/> 1800-1899	<input type="checkbox"/> commerce	<input type="checkbox"/> exploration/settlement	<input type="checkbox"/> philosophy	<input type="checkbox"/> theater	
<input type="checkbox"/> 1900 -	<input type="checkbox"/> communications	<input type="checkbox"/> industry	<input type="checkbox"/> politics/government	<input type="checkbox"/> transportation	
		<input type="checkbox"/> invention		<input type="checkbox"/> other (specify)	

SPECIFIC DATES                      c. 1880                      BUILDER/ARCHITECT

STATEMENT OF SIGNIFICANCE (IN ONE PARAGRAPH)

building is one of oldest on Eastwood street

1896 - shows vacant, but house was here

1916 - Zerah Farmer estate

9. MAJOR BIBLIOGRAPHICAL REFERENCES

Saline County Atlas, 1896 and 1916

10. GEOGRAPHICAL DATA

ACREAGE OF PROPERTY \_\_\_\_\_ QUADRANGLE NAME \_\_\_\_\_ SCALE \_\_\_\_\_

UTM REFERENCES

A	<input type="text"/>	<input type="text"/>	<input type="text"/>	B	<input type="text"/>	<input type="text"/>	<input type="text"/>
	ZONE	EASTING	NORTHING		ZONE	EASTING	NORTHING
C	<input type="text"/>	<input type="text"/>	<input type="text"/>	D	<input type="text"/>	<input type="text"/>	<input type="text"/>

VERBAL BOUNDARY DESCRIPTION AND JUSTIFICATION

11. FORM PREPARED BY

NAME / TITLE    Kristen and Lynn Morrow

ORGANIZATION   Missouri Valley Regional Planning Commission

ESS                      S.                      M.                      all                      ssd                      65                      DATE 11/83





## 1. NAME

SA-AS-002-181

## HISTORIC

## AND/OR COMMON

Jack L. Thomas

## 2. LOCATION

STREET &amp; NUMBER 774 E. Eastwood

CITY, TOWN Marshall

VICINITY OF

STATE Missouri CODE

COUNTY Saline

CODE 65340

## 3. CLASSIFICATION

## CATEGORY

☐ district  
☒ building(s)  
☐ structure  
☐ site  
☐ object

## OWNERSHIP

☐ public  
☒ private  
☐ both  
**PUBLIC ACQUISITION**  
☐ in process  
☐ being considered

## STATUS

☒ occupied  
☐ unoccupied  
☐ work in progress  
**ACCESSIBLE**  
☐ yes: restricted  
☐ yes: unrestricted  
☐ no

## PRESENT USE

☐ agriculture  
☐ commercial  
☐ educational  
☐ entertainment  
☐ government  
☐ industrial  
☐ military

☐ museum  
☐ park  
☒ private residence  
☐ religious  
☐ scientific  
☐ transportation  
☐ other:

## 4. OWNER OF PROPERTY

NAME Jack L. Thomas

STREET &amp; NUMBER 774 E. Eastwood

CITY, TOWN Marshall

VICINITY OF

STATE Missouri

## 5. LOCATION OF LEGAL DESCRIPTION

Recorder of Deeds, Saline County courthouse, Marshall

## 6. REPRESENTATION IN EXISTING SURVEYS

TITLE DETERMINED ELIGIBLE? ☐ YES ☐ NO ☐ FEDERAL ☐ STATE ☐ COUNTY ☐ L

N/A

## 7. DESCRIPTION

## CONDITION

☐ excellent  
☒ good  
☐ fair  
☐ deteriorated  
☐ ruins  
☐ unexposed

## CHECK ONE

☐ unaltered  
☐ altered

## CHECK ONE

☒ original site  
☐ moved

date

DESCRIBE THE PRESENT AND ORIGINAL (IF KNOWN) PHYSICAL APPEARANCE

22 beige trimmed in blue

C-1710

1/3  
 1/4  
 99  
 GE  
 23  
 DP  
 71  
 FA  
 RC

8. SIGNIFICANCE

PERIOD	AREAS OF SIGNIFICANCE	CHECK AND JUSTIFY BELOW			
<input type="checkbox"/> prehistoric	<input type="checkbox"/> archeology-prehistoric	<input type="checkbox"/> community planning	<input type="checkbox"/> landscape architecture	<input type="checkbox"/> religion	
<input type="checkbox"/> 1400-1499	<input type="checkbox"/> archeology-historic	<input type="checkbox"/> conservation	<input type="checkbox"/> law	<input type="checkbox"/> science	
<input type="checkbox"/> 1500-1599	<input type="checkbox"/> agriculture	<input type="checkbox"/> economics	<input type="checkbox"/> literature	<input type="checkbox"/> sculpture	
<input type="checkbox"/> 1600-1699	<input type="checkbox"/> architecture	<input type="checkbox"/> education	<input type="checkbox"/> military	<input type="checkbox"/> social /	
<input type="checkbox"/> 1700-1799	<input type="checkbox"/> art	<input type="checkbox"/> engineering	<input type="checkbox"/> music	<input type="checkbox"/> humanitarian	
<input type="checkbox"/> 1800-1899	<input type="checkbox"/> commerce	<input type="checkbox"/> exploration/settlement	<input type="checkbox"/> philosophy	<input type="checkbox"/> theater	
<input checked="" type="checkbox"/> 1900 -	<input type="checkbox"/> communications	<input type="checkbox"/> industry	<input type="checkbox"/> politics/government	<input type="checkbox"/> transportation	
		<input type="checkbox"/> invention		<input type="checkbox"/> other (specify)	

SPECIFIC DATES	BUILDER/ARCHITECT
----------------	-------------------

STATEMENT OF SIGNIFICANCE (IN ONE PARAGRAPH)

1896 - A. Allenberg property  
1916 - "

9. MAJOR BIBLIOGRAPHICAL REFERENCES

Saline County Atlas, 1896 and 1916

10. GEOGRAPHICAL DATA

ACREAGE OF PROPERTY	QUADRANGLE NAME	SCALE	
UTM REFERENCES			
A	<div><div>ZONE</div><div>EASTING</div><div>NORTHING</div></div>	B	<div><div>ZONE</div><div>EASTING</div><div>NORTHING</div></div>
C	<div><div>ZONE</div><div>EASTING</div><div>NORTHING</div></div>	D	<div><div>ZONE</div><div>EASTING</div><div>NORTHING</div></div>

VERBAL BOUNDARY DESCRIPTION AND JUSTIFICATION

11. FORM PREPARED BY

NAME / TITLE	Kristen and Lynn Morrow
ORGANIZATION	Missouri Valley Regional Planning Commission
ADDRESS	1162 S. Prunswick, Marshall Missouri, 65240
DATE	11/83





**1. NAME**

SA-AS-002-182

**HISTORIC****AND/OR COMMON** Mrs. Effie E. Walker**2. LOCATION****STREET & NUMBER** 777 E. Eastwood**CITY, TOWN** Marshall\_\_\_\_ **VICINITY OF****STATE** Missouri**CODE****COUNTY** Saline**CODE** 65340**3. CLASSIFICATION**

<b>CATEGORY</b>	<b>OWNERSHIP</b>	<b>STATUS</b>	<b>PRESENT USE</b>
____ district	____ public	<input checked="" type="checkbox"/> occupied	____ agriculture
<input checked="" type="checkbox"/> building(s)	<input checked="" type="checkbox"/> private	____ unoccupied	____ commercial
____ structure	____ both	____ work in progress	____ educational
____ site	<b>PUBLIC ACQUISITION</b>	<b>ACCESSIBLE</b>	____ entertainment
____ object	____ in process	____ yes: restricted	____ government
	____ being considered	____ yes: unrestricted	____ industrial
		____ no	____ military
			____ museum
			____ park
			<input checked="" type="checkbox"/> private residence
			____ religious
			____ scientific
			____ transportation
			____ other: _____

**4. OWNER OF PROPERTY****NAME** Mrs. Effie E. Walker**STREET & NUMBER** 777 E. Eastwood**CITY, TOWN** Marshall\_\_\_\_ **VICINITY OF****STATE** Missouri**5. LOCATION OF LEGAL DESCRIPTION**

Recorder of Deeds, Saline County courthouse, Marshall

**6. REPRESENTATION IN EXISTING SURVEYS****TITLE** \_\_\_\_\_ **DETERMINED ELIGIBLE?** \_\_\_\_ YES \_\_\_\_ NO \_\_\_\_ **FEDERAL** \_\_\_\_ **STATE** \_\_\_\_ **COUNTY** \_\_\_\_ **LOCAL** \_\_\_\_

N/A

**7. DESCRIPTION**

<b>CONDITION</b>		<b>CHECK ONE</b>	<b>CHECK ONE</b>
____ excellent	____ deteriorated	____ unaltered	____ original site
____ good	____ ruins	____ altered	____ moved
____ fair	____ unexposed		<b>date</b> _____

**DESCRIBE THE PRESENT AND ORIGINAL (IF KNOWN) PHYSICAL APPEARANCE**

traditional double pen, "mirror-image" fenestration

original house was probably 3-room as two double pen plans were twined into an ell shape

metal siding, rear addition, cellar in west, rear lot and frame single car garage in rear.

05

C 1700

1-1

622

79

62 62

63

71

TS

12

8. SIGNIFICANCE

PERIOD	AREAS OF SIGNIFICANCE - CHECK AND JUSTIFY BELOW			
<input type="checkbox"/> prehistoric	<input type="checkbox"/> archeology - prehistoric	<input type="checkbox"/> community planning	<input type="checkbox"/> landscape architecture	<input type="checkbox"/> religion
<input type="checkbox"/> 1400-1499	<input type="checkbox"/> archeology - historic	<input type="checkbox"/> conservation	<input type="checkbox"/> law	<input type="checkbox"/> science
<input type="checkbox"/> 1500-1599	<input type="checkbox"/> agriculture	<input type="checkbox"/> economics	<input type="checkbox"/> literature	<input type="checkbox"/> sculpture
<input type="checkbox"/> 1600-1699	<input type="checkbox"/> architecture	<input type="checkbox"/> education	<input type="checkbox"/> military	<input type="checkbox"/> social / humanitarian
<input type="checkbox"/> 1700-1799	<input type="checkbox"/> art	<input type="checkbox"/> engineering	<input type="checkbox"/> music	<input type="checkbox"/> theater
<input type="checkbox"/> 1800-1899	<input type="checkbox"/> commerce	<input type="checkbox"/> exploration/settlement	<input type="checkbox"/> philosophy	<input type="checkbox"/> transportation
<input type="checkbox"/> 1900 -	<input type="checkbox"/> communications	<input type="checkbox"/> industry	<input type="checkbox"/> politics/government	<input type="checkbox"/> other (specify)
		<input type="checkbox"/> invention		

SPECIFIC DATES	BUILDER / ARCHITECT
----------------	---------------------

STATEMENT OF SIGNIFICANCE (IN ONE PARAGRAPH)

1896 - shows vacant, but this house was probably here  
1916 - Guy D. Webster property

9. MAJOR BIBLIOGRAPHICAL REFERENCES

Saline County Atlas, 1896 and 1916

10. GEOGRAPHICAL DATA

ACREAGE OF PROPERTY	QUADRANGLE NAME	SCALE																																							
UTM REFERENCES																																									
A	<table><tr><td> </td><td> </td><td> </td><td> </td><td> </td><td> </td><td> </td><td> </td><td> </td><td> </td></tr><tr><td>ZONE</td><td>EASTING</td><td colspan="6"></td><td>NORTHING</td></tr></table>											ZONE	EASTING							NORTHING	B	<table><tr><td> </td><td> </td><td> </td><td> </td><td> </td><td> </td><td> </td><td> </td><td> </td><td> </td></tr><tr><td>ZONE</td><td>EASTING</td><td colspan="6"></td><td>NORTHING</td></tr></table>											ZONE	EASTING							NORTHING
ZONE	EASTING							NORTHING																																	
ZONE	EASTING							NORTHING																																	
C	<table><tr><td> </td><td> </td><td> </td><td> </td><td> </td><td> </td><td> </td><td> </td><td> </td><td> </td></tr><tr><td>ZONE</td><td>EASTING</td><td colspan="6"></td><td>NORTHING</td></tr></table>											ZONE	EASTING							NORTHING	D	<table><tr><td> </td><td> </td><td> </td><td> </td><td> </td><td> </td><td> </td><td> </td><td> </td><td> </td></tr><tr><td>ZONE</td><td>EASTING</td><td colspan="6"></td><td>NORTHING</td></tr></table>											ZONE	EASTING							NORTHING
ZONE	EASTING							NORTHING																																	
ZONE	EASTING							NORTHING																																	

VERBAL BOUNDARY DESCRIPTION AND JUSTIFICATION

11. FORM PREPARED BY

NAME / TITLE	Kristen and Lynn Morrow
ORGANIZATION	Missouri Valley Regional Planning Commission
ADDRESS	1152 S. Prunty, Marshall, Missouri, 65240
DATE	11/83





MISSOURI OFFICE OF HISTORIC PRESENTATION INVENTORY FORM

**1. NAME**

SA-AS-002-183

**HISTORIC**

**AND/OR COMMON** Charles H. Oquest

**2. LOCATION**

**STREET & NUMBER** 778 E. Eastwood

**CITY, TOWN** Marshall

**VICINITY OF**

**STATE** Missouri

**CODE**

**COUNTY** Saline

**CODE** 65340

**3. CLASSIFICATION**

**CATEGORY**

☐ district  
☒ building(s)  
☐ structure  
☐ site  
☐ object

**OWNERSHIP**

☐ public  
☒ private  
☐ both  
**PUBLIC ACQUISITION**  
☐ in process  
☐ being considered

**STATUS**

☒ occupied  
☐ unoccupied  
☐ work in progress  
**ACCESSIBLE**  
☐ yes: restricted  
☐ yes: unrestricted  
☐ no

**PRESENT USE**

☐ agriculture  
☐ commercial  
☐ educational  
☐ entertainment  
☐ government  
☐ industrial  
☐ military

☐ museum  
☐ park  
☒ private residence  
☐ religious  
☐ scientific  
☐ transportation  
☐ other:

**4. OWNER OF PROPERTY**

**NAME** Charles H. Oquest

**STREET & NUMBER** 778 E. Eastwood

**CITY, TOWN** Marshall

**VICINITY OF**

**STATE** Missouri

**5. LOCATION OF LEGAL DESCRIPTION**

Recorder of Deeds, Saline County courthouse, Marshall

**6. REPRESENTATION IN EXISTING SURVEYS**

**TITLE** **DETERMINED ELEGIBLE?** ☐ YES ☐ NO ☐ FEDERAL ☐ STATE ☐ COUNTY ☐ LOCAL

N/A

**7. DESCRIPTION**

**CONDITION**

☐ excellent  
☒ good  
☐ fair  
☐ deteriorated  
☐ ruins  
☐ unexposed

**CHECK ONE**

☐ unaltered  
☐ altered

**CHECK ONE**

☒ original site  
☐ moved

**date** \_\_\_\_\_

**DESCRIBE THE PRESENT AND ORIGINAL (IF KNOWN) PHYSICAL APPEARANCE**

22 board and batten garage in rear, green and white awnings, and brick foundation

C 1910

10-17

1 1/2

wa

21

20

GB

43

30#

Fu

Ru

8. SIGNIFICANCE

PERIOD	AREAS OF SIGNIFIC.	- CHECK AND JUSTIFY BELOW			
<input type="checkbox"/> prehistoric	<input type="checkbox"/> archeology-prehistoric	<input type="checkbox"/> community planning	<input type="checkbox"/> landscape architecture	<input type="checkbox"/> religion	
<input type="checkbox"/> 1400-1499	<input type="checkbox"/> archeology-historic	<input type="checkbox"/> conservation	<input type="checkbox"/> law	<input type="checkbox"/> science	
<input type="checkbox"/> 1500-1599	<input type="checkbox"/> agriculture	<input type="checkbox"/> economics	<input type="checkbox"/> literature	<input type="checkbox"/> sculpture	
<input type="checkbox"/> 1600-1699	<input type="checkbox"/> architecture	<input type="checkbox"/> education	<input type="checkbox"/> military	<input type="checkbox"/> social /	
<input type="checkbox"/> 1700-1799	<input type="checkbox"/> art	<input type="checkbox"/> engineering	<input type="checkbox"/> music	<input type="checkbox"/> humanitarian	
<input type="checkbox"/> 1800-1899	<input type="checkbox"/> commerce	<input type="checkbox"/> exploration/settlement	<input type="checkbox"/> philosophy	<input type="checkbox"/> theater	
<input checked="" type="checkbox"/> 1900 -	<input type="checkbox"/> communications	<input type="checkbox"/> industry	<input type="checkbox"/> politics/government	<input type="checkbox"/> transportation	
		<input type="checkbox"/> invention		<input type="checkbox"/> other (specify)	

SPECIFIC DATES	BUILDER / ARCHITECT
----------------	---------------------

STATEMENT OF SIGNIFICANCE (IN ONE PARAGRAPH)

1896 - Fitzgerald property  
1916 - E. Harvey property

9. MAJOR BIBLIOGRAPHICAL REFERENCES

Saline County Atlas, 1896 and 1916

10. GEOGRAPHICAL DATA

ACREAGE OF PROPERTY	QUADRANGLE NAME	SCALE
---------------------	-----------------	-------

UTM REFERENCES

A	<input type="text"/>	<input type="text"/>	<input type="text"/>	B	<input type="text"/>	<input type="text"/>	<input type="text"/>
	ZONE	EASTING	NORTHING		ZONE	EASTING	NORTHING
C	<input type="text"/>	<input type="text"/>	<input type="text"/>	D	<input type="text"/>	<input type="text"/>	<input type="text"/>

VERBAL BOUNDARY DESCRIPTION AND JUSTIFICATION

11. FORM PREPARED BY

NAME / TITLE	Kristen and Lynn Morrow
ORGANIZATION	Missouri Valley Regional Planning Commission
ESS	62 C Truman Park, Marshfield Missouri, 65240
DATE	11/83





## 1. NAME

SA AS-007-184

## HISTORIC

## AND/OR COMMON

Talmond White

## 2. LOCATION

STREET &amp; NUMBER 779 E. Eastwood

CITY, TOWN Marshall

VICINITY OF

STATE Missouri

CODE

COUNTY Saline

CODE 65340

## 3. CLASSIFICATION

## CATEGORY

☐ district  
☒ building(s)  
☐ structure  
☐ site  
☐ object

## OWNERSHIP

☐ public  
☒ private  
☐ both  
 PUBLIC ACQUISITION  
☐ in process  
☐ being considered

## STATUS

☒ occupied  
☐ unoccupied  
☐ work in progress  
 ACCESSIBLE  
☐ yes: restricted  
☐ yes: unrestricted  
☐ no

## PRESENT USE

☐ agriculture  
☐ commercial  
☐ educational  
☐ entertainment  
☐ government  
☐ industrial  
☐ military  
☐ museum  
☐ park  
☒ private residence  
☐ religious  
☐ scientific  
☐ transportation  
☐ other:

## 4. OWNER OF PROPERTY

NAME Talmond White

STREET &amp; NUMBER 779 E. Eastwood

CITY, TOWN Marshall

VICINITY OF

STATE Missouri

## 5. LOCATION OF LEGAL DESCRIPTION

Recorder of Deeds, Saline County courthouse, Marshall

## 6. REPRESENTATION IN EXISTING SURVEYS

TITLE DETERMINED ELIGIBLE? YES NO FEDERAL STATE COUNTY L.

N/A

## 7. DESCRIPTION

## CONDITION

☐ excellent  
☐ good  
☐ fair  
☐ deteriorated  
☐ ruins  
☐ unexposed

## CHECK ONE

☐ unaltered  
☒ altered

## CHECK ONE

☒ original site  
☐ moved

date

## DESCRIBE THE PRESENT AND ORIGINAL (IF KNOWN) PHYSICAL APPEARANCE

late Victorian cottage "bungalowized" to meet the fashion of the bungalows east of it  
corner boards, green with black shutters and frame single car garage

2014 east side of porch is another addition

07 old chicken house in the rear

C 1900

1  
 21  
 20  
 16  
 63  
 60  
 1  
 1

3. SIGNIFICANCE

PERIOD	AREAS OF SIGNIFICANCE	CHECK AND JUSTIFY BELOW			
<input type="checkbox"/> prehistoric	<input type="checkbox"/> archeology-prehistoric	<input type="checkbox"/> community planning	<input type="checkbox"/> landscape architecture	<input type="checkbox"/> religion	
<input type="checkbox"/> 1400-1499	<input type="checkbox"/> archeology-historic	<input type="checkbox"/> conservation	<input type="checkbox"/> law	<input type="checkbox"/> science	
<input type="checkbox"/> 1500-1599	<input type="checkbox"/> agriculture	<input type="checkbox"/> economics	<input type="checkbox"/> literature	<input type="checkbox"/> sculpture	
<input type="checkbox"/> 1600-1699	<input type="checkbox"/> architecture	<input type="checkbox"/> education	<input type="checkbox"/> military	<input type="checkbox"/> social /	
<input type="checkbox"/> 1700-1799	<input type="checkbox"/> art	<input type="checkbox"/> engineering	<input type="checkbox"/> music	<input type="checkbox"/> humanitarian	
<input type="checkbox"/> 1800-1899	<input type="checkbox"/> commerce	<input type="checkbox"/> exploration/settlement	<input type="checkbox"/> philosophy	<input type="checkbox"/> theater	
<input type="checkbox"/> 1900 -	<input type="checkbox"/> communications	<input type="checkbox"/> industry	<input type="checkbox"/> politics /government	<input type="checkbox"/> transportation	
		<input type="checkbox"/> invention		<input type="checkbox"/> other (specify)	

SPECIFIC DATES	BUILDER/ARCHITECT
----------------	-------------------

STATEMENT OF SIGNIFICANCE (IN ONE PARAGRAPH)

1896 - vacant

1916 - Guy D. Webster property

9. MAJOR BIBLIOGRAPHICAL REFERENCES

Saline County Atlas, 1896 and 1916

10. GEOGRAPHICAL DATA

ACREAGE OF PROPERTY	QUADRANGLE NAME	SCALE
---------------------	-----------------	-------

UTM REFERENCES

A	<div><div></div><div></div><div></div><div></div><div></div><div></div><div></div><div></div></div>	<div><div></div><div></div><div></div><div></div><div></div><div></div><div></div><div></div></div>	<div><div></div><div></div><div></div><div></div><div></div><div></div><div></div><div></div></div>
	ZONE	EASTING	NORTHING
B	<div><div></div><div></div><div></div><div></div><div></div><div></div><div></div><div></div></div>	<div><div></div><div></div><div></div><div></div><div></div><div></div><div></div><div></div></div>	<div><div></div><div></div><div></div><div></div><div></div><div></div><div></div><div></div></div>
	ZONE	EASTING	NORTHING
C	<div><div></div><div></div><div></div><div></div><div></div><div></div><div></div><div></div></div>	<div><div></div><div></div><div></div><div></div><div></div><div></div><div></div><div></div></div>	<div><div></div><div></div><div></div><div></div><div></div><div></div><div></div><div></div></div>
	ZONE	EASTING	NORTHING
D	<div><div></div><div></div><div></div><div></div><div></div><div></div><div></div><div></div></div>	<div><div></div><div></div><div></div><div></div><div></div><div></div><div></div><div></div></div>	<div><div></div><div></div><div></div><div></div><div></div><div></div><div></div><div></div></div>
	ZONE	EASTING	NORTHING

VERBAL BOUNDARY DESCRIPTION AND JUSTIFICATION

11. FORM PREPARED BY

NAME / TITLE	Kristen and Lynn Morrow
ORGANIZATION	Missouri Valley Regional Planning Commission
DATE	11/11/83





**1. NAME**

HISTORIC

SA-AS-002-185

AND/OR COMMON Jack D. Mann

**2. LOCATION**

STREET &amp; NUMBER 780 E. Eastwood

CITY, TOWN Marshall VICINITY OF

STATE Missouri CODE COUNTY Saline CODE 65340

**3. CLASSIFICATION**

<b>CATEGORY</b>	<b>OWNERSHIP</b>	<b>STATUS</b>	<b>PRESENT USE</b>
<input type="checkbox"/> district	<input type="checkbox"/> public	<input checked="" type="checkbox"/> occupied	<input type="checkbox"/> agriculture
<input checked="" type="checkbox"/> building(s)	<input checked="" type="checkbox"/> private	<input type="checkbox"/> unoccupied	<input type="checkbox"/> commercial
<input type="checkbox"/> structure	<input type="checkbox"/> both	<input type="checkbox"/> work in progress	<input type="checkbox"/> educational
<input type="checkbox"/> site	<b>PUBLIC ACQUISITION</b>	<b>ACCESSIBLE</b>	<input checked="" type="checkbox"/> private residence
<input type="checkbox"/> object	<input type="checkbox"/> in process	<input type="checkbox"/> yes: restricted	<input type="checkbox"/> religious
	<input type="checkbox"/> being considered	<input type="checkbox"/> yes: unrestricted	<input type="checkbox"/> scientific
		<input type="checkbox"/> no	<input type="checkbox"/> transportation
			<input type="checkbox"/> other: _____

**4. OWNER OF PROPERTY**

NAME Jack D. Mann

STREET &amp; NUMBER 780 E. Eastwood

CITY, TOWN Marshall VICINITY OF STATE Missouri

**5. LOCATION OF LEGAL DESCRIPTION**

Recorder of Deeds, Saline County courthouse, Marshall

**6. REPRESENTATION IN EXISTING SURVEYS**

TITLE DETERMINED ELIGIBLE? YES NO FEDERAL STATE COUNTY LC

N/A

**7. DESCRIPTION**

<b>CONDITION</b>		<b>CHECK ONE</b>	<b>CHECK ONE</b>
<input type="checkbox"/> excellent	<input type="checkbox"/> deteriorated	<input type="checkbox"/> unaltered	<input type="checkbox"/> original site
<input type="checkbox"/> good	<input type="checkbox"/> ruins	<input type="checkbox"/> altered	<input type="checkbox"/> moved
<input type="checkbox"/> fair	<input type="checkbox"/> unexposed		date _____

DESCRIBE THE PRESENT AND ORIGINAL (IF KNOWN) PHYSICAL APPEARANCE

07 asbestos siding  
C-1900

1000 frame garage in rear

64 concrete block foundation repairs (house moved here?)  
16  
62  
60  
OB  
LS

3. SIGNIFICANCE

PERIOD	AREAS OF SIGNIFICANCE	CHECK AND JUSTIFY BELOW			
<input type="checkbox"/> prehistoric	<input type="checkbox"/> archeology - prehistoric	<input type="checkbox"/> community planning	<input type="checkbox"/> landscape architecture	<input type="checkbox"/> religion	
<input type="checkbox"/> 1400-1499	<input type="checkbox"/> archeology - historic	<input type="checkbox"/> conservation	<input type="checkbox"/> law	<input type="checkbox"/> science	
<input type="checkbox"/> 1500-1599	<input type="checkbox"/> agriculture	<input type="checkbox"/> economics	<input type="checkbox"/> literature	<input type="checkbox"/> sculpture	
<input type="checkbox"/> 1600-1699	<input type="checkbox"/> architecture	<input type="checkbox"/> education	<input type="checkbox"/> military	<input type="checkbox"/> social /	
<input type="checkbox"/> 1700-1799	<input type="checkbox"/> art	<input type="checkbox"/> engineering	<input type="checkbox"/> music	<input type="checkbox"/> humanitarian	
<input type="checkbox"/> 1800-1899	<input type="checkbox"/> commerce	<input type="checkbox"/> exploration/settlement	<input type="checkbox"/> philosophy	<input type="checkbox"/> theater	
<input type="checkbox"/> 1900 -	<input type="checkbox"/> communications	<input type="checkbox"/> industry	<input type="checkbox"/> politics/government	<input type="checkbox"/> transportation	
		<input type="checkbox"/> invention		<input type="checkbox"/> other (specify)	

SPECIFIC DATES	BUILDER/ARCHITECT
----------------	-------------------

STATEMENT OF SIGNIFICANCE (IN ONE PARAGRAPH)

1896 - Fitzgerald house site  
1916 - E. Harvey property

9. MAJOR BIBLIOGRAPHICAL REFERENCES

Saline County Atlas, 1896 and 1916

10. GEOGRAPHICAL DATA

ACREAGE OF PROPERTY	QUADRANGLE NAME	SCALE													
UTM REFERENCES															
A	<table><tr><td>ZONE</td><td>EASTING</td><td>NORTHING</td></tr><tr><td><input type="text"/></td><td><input type="text"/></td><td><input type="text"/></td></tr></table>	ZONE	EASTING	NORTHING	<input type="text"/>	<input type="text"/>	<input type="text"/>	B	<table><tr><td>ZONE</td><td>EASTING</td><td>NORTHING</td></tr><tr><td><input type="text"/></td><td><input type="text"/></td><td><input type="text"/></td></tr></table>	ZONE	EASTING	NORTHING	<input type="text"/>	<input type="text"/>	<input type="text"/>
ZONE	EASTING	NORTHING													
<input type="text"/>	<input type="text"/>	<input type="text"/>													
ZONE	EASTING	NORTHING													
<input type="text"/>	<input type="text"/>	<input type="text"/>													
C	<table><tr><td>ZONE</td><td>EASTING</td><td>NORTHING</td></tr><tr><td><input type="text"/></td><td><input type="text"/></td><td><input type="text"/></td></tr></table>	ZONE	EASTING	NORTHING	<input type="text"/>	<input type="text"/>	<input type="text"/>	D	<table><tr><td>ZONE</td><td>EASTING</td><td>NORTHING</td></tr><tr><td><input type="text"/></td><td><input type="text"/></td><td><input type="text"/></td></tr></table>	ZONE	EASTING	NORTHING	<input type="text"/>	<input type="text"/>	<input type="text"/>
ZONE	EASTING	NORTHING													
<input type="text"/>	<input type="text"/>	<input type="text"/>													
ZONE	EASTING	NORTHING													
<input type="text"/>	<input type="text"/>	<input type="text"/>													

VERBAL BOUNDARY DESCRIPTION AND JUSTIFICATION

11. FORM PREPARED BY

NAME / TITLE	Kristen and Lynn Morrow
ORGANIZATION	Missouri Valley Regional Planning Commission
ADDRESS	1162 S. Brunswick, Marshall, Missouri, 65340
DATE	





## 1. NAME

SA-MS-002-186

## HISTORIC

## AND/OR COMMON

Bruce A. Becker

## 2. LOCATION

STREET &amp; NUMBER 783 E. Eastwood

CITY, TOWN Marshall

VICINITY OF

STATE Missouri

CODE

COUNTY Saline

CODE 65340

## 3. CLASSIFICATION

## CATEGORY

☐ district  
☒ building(s)  
☐ structure  
☐ site  
☐ object

## OWNERSHIP

☐ public  
☒ private  
☐ both  
**PUBLIC ACQUISITION**  
☐ in process  
☐ being considered

## STATUS

☒ occupied  
☐ unoccupied  
☐ work in progress  
**ACCESSIBLE**  
☐ yes: restricted  
☐ yes: unrestricted  
☐ no

## PRESENT USE

☐ agriculture  
☐ commercial  
☐ educational  
☐ entertainment  
☐ government  
☐ industrial  
☐ military

☐ museum  
☐ park  
☒ private residence  
☐ religious  
☐ scientific  
☐ transportation  
☐ other: \_\_\_\_\_

## 4. OWNER OF PROPERTY

NAME Bruce E. Becker

STREET &amp; NUMBER 783 E. Eastwood

CITY, TOWN Marshall

VICINITY OF

STATE Missouri

## 5. LOCATION OF LEGAL DESCRIPTION

Recorder of Deeds, Saline County courthouse, Marshall

## 6. REPRESENTATION IN EXISTING SURVEYS

TITLE DETERMINED ELIGIBLE? YES NO FEDERAL STATE COUNTY L

N/A

## 7. DESCRIPTION

## CONDITION

☐ excellent  
☒ good  
☐ fair  
☐ deteriorated  
☐ ruins  
☐ unexposed

## CHECK ONE

☐ unaltered  
☐ altered

## CHECK ONE

☒ original site  
☐ moved

date \_\_\_\_\_

DESCRIBE THE PRESENT AND ORIGINAL (IF KNOWN) PHYSICAL APPEARANCE

030  
 22  
 6.1710  
 1  
 412  
 21  
 20 30  
 6.2  
 6.3  
 11  
 11  
 R

### 3. SIGNIFICANCE

PERIOD	AREAS OF SIGNIFICANCE - CHECK AND JUSTIFY BELOW
1960-1969	1. <input type="checkbox"/> Significant 2. <input type="checkbox"/> Significant 3. <input type="checkbox"/> Significant 4. <input type="checkbox"/> Significant 5. <input type="checkbox"/> Significant 6. <input type="checkbox"/> Significant 7. <input type="checkbox"/> Significant 8. <input type="checkbox"/> Significant 9. <input type="checkbox"/> Significant 10. <input type="checkbox"/> Significant 11. <input type="checkbox"/> Significant 12. <input type="checkbox"/> Significant 13. <input type="checkbox"/> Significant 14. <input type="checkbox"/> Significant 15. <input type="checkbox"/> Significant 16. <input type="checkbox"/> Significant 17. <input type="checkbox"/> Significant 18. <input type="checkbox"/> Significant 19. <input type="checkbox"/> Significant 20. <input type="checkbox"/> Significant 21. <input type="checkbox"/> Significant 22. <input type="checkbox"/> Significant 23. <input type="checkbox"/> Significant 24. <input type="checkbox"/> Significant 25. <input type="checkbox"/> Significant 26. <input type="checkbox"/> Significant 27. <input type="checkbox"/> Significant 28. <input type="checkbox"/> Significant 29. <input type="checkbox"/> Significant 30. <input type="checkbox"/> Significant 31. <input type="checkbox"/> Significant 32. <input type="checkbox"/> Significant 33. <input type="checkbox"/> Significant 34. <input type="checkbox"/> Significant 35. <input type="checkbox"/> Significant 36. <input type="checkbox"/> Significant 37. <input type="checkbox"/> Significant 38. <input type="checkbox"/> Significant 39. <input type="checkbox"/> Significant 40. <input type="checkbox"/> Significant 41. <input type="checkbox"/> Significant 42. <input type="checkbox"/> Significant 43. <input type="checkbox"/> Significant 44. <input type="checkbox"/> Significant 45. <input type="checkbox"/> Significant 46. <input type="checkbox"/> Significant 47. <input type="checkbox"/> Significant 48. <input type="checkbox"/> Significant 49. <input type="checkbox"/> Significant 50. <input type="checkbox"/> Significant 51. <input type="checkbox"/> Significant 52. <input type="checkbox"/> Significant 53. <input type="checkbox"/> Significant 54. <input type="checkbox"/> Significant 55. <input type="checkbox"/> Significant 56. <input type="checkbox"/> Significant 57. <input type="checkbox"/> Significant 58. <input type="checkbox"/> Significant 59. <input type="checkbox"/> Significant 60. <input type="checkbox"/> Significant 61. <input type="checkbox"/> Significant 62. <input type="checkbox"/> Significant 63. <input type="checkbox"/> Significant 64. <input type="checkbox"/> Significant 65. <input type="checkbox"/> Significant 66. <input type="checkbox"/> Significant 67. <input type="checkbox"/> Significant 68. <input type="checkbox"/> Significant 69. <input type="checkbox"/> Significant 70. <input type="checkbox"/> Significant 71. <input type="checkbox"/> Significant 72. <input type="checkbox"/> Significant 73. <input type="checkbox"/> Significant 74. <input type="checkbox"/> Significant 75. <input type="checkbox"/> Significant 76. <input type="checkbox"/> Significant 77. <input type="checkbox"/> Significant 78. <input type="checkbox"/> Significant 79. <input type="checkbox"/> Significant 80. <input type="checkbox"/> Significant 81. <input type="checkbox"/> Significant 82. <input type="checkbox"/> Significant 83. <input type="checkbox"/> Significant 84. <input type="checkbox"/> Significant 85. <input type="checkbox"/> Significant 86. <input type="checkbox"/> Significant 87. <input type="checkbox"/> Significant 88. <input type="checkbox"/> Significant 89. <input type="checkbox"/> Significant 90. <input type="checkbox"/> Significant 91. <input type="checkbox"/> Significant 92. <input type="checkbox"/> Significant 93. <input type="checkbox"/> Significant 94. <input type="checkbox"/> Significant 95. <input type="checkbox"/> Significant 96. <input type="checkbox"/> Significant 97. <input type="checkbox"/> Significant 98. <input type="checkbox"/> Significant 99. <input type="checkbox"/> Significant 100. <input type="checkbox"/> Significant

<input type="checkbox"/> prehistoric	<input type="checkbox"/> archeology-prehistoric	<input type="checkbox"/> community planning	<input type="checkbox"/> landscape architecture	<input type="checkbox"/> religion
<input type="checkbox"/> 1400-1499	<input type="checkbox"/> archeology-historic	<input type="checkbox"/> conservation	<input type="checkbox"/> law	<input type="checkbox"/> science
<input type="checkbox"/> 1500-1599	<input type="checkbox"/> agriculture	<input type="checkbox"/> economics	<input type="checkbox"/> literature	<input type="checkbox"/> sculpture
<input type="checkbox"/> 1600-1699	<input type="checkbox"/> architecture	<input type="checkbox"/> education	<input type="checkbox"/> military	<input type="checkbox"/> social /
<input type="checkbox"/> 1700-1799	<input type="checkbox"/> art	<input type="checkbox"/> engineering	<input type="checkbox"/> music	<input type="checkbox"/> humanitarian
<input type="checkbox"/> 1800-1899	<input type="checkbox"/> commerce	<input type="checkbox"/> exploration/settlement	<input type="checkbox"/> philosophy	<input type="checkbox"/> theater
<input checked="" type="checkbox"/> 1900 -	<input type="checkbox"/> communications	<input type="checkbox"/> industry	<input type="checkbox"/> politics/government	<input type="checkbox"/> transportation
		<input type="checkbox"/> invention		<input type="checkbox"/> other (specify)

### SPECIFIC DATES

**BUILDER/ARCHITECT**

**STATEMENT OF SIGNIFICANCE (IN ONE PARAGRAPH)**

1896 - a house here

1916 - W.H. Sappington property

## 9. MAJOR BIBLIOGRAPHICAL REFERENCES

Saline County Atlas, 1896 and 1916

## 10. GEOGRAPHICAL DATA

ACREAGE OF PROPERTY \_\_\_\_\_ QUADRANGLE NAME \_\_\_\_\_ SCALE \_\_\_\_\_

## UTM REFERENCES

**A**

ZONE	EASTING	NORTHING
1	1	1
2	2	2
3	3	3
4	4	4
5	5	5
6	6	6
7	7	7
8	8	8
9	9	9
10	10	10
11	11	11
12	12	12
13	13	13
14	14	14
15	15	15
16	16	16
17	17	17
18	18	18
19	19	19
20	20	20
21	21	21
22	22	22
23	23	23
24	24	24
25	25	25
26	26	26
27	27	27
28	28	28
29	29	29
30	30	30
31	31	31
32	32	32
33	33	33
34	34	34
35	35	35
36	36	36
37	37	37
38	38	38
39	39	39
40	40	40
41	41	41
42	42	42
43	43	43
44	44	44
45	45	45
46	46	46
47	47	47
48	48	48
49	49	49
50	50	50
51	51	51
52	52	52
53	53	53
54	54	54
55	55	55
56	56	56
57	57	57
58	58	58
59	59	59
60	60	60
61	61	61
62	62	62
63	63	63
64	64	64
65	65	65
66	66	66
67	67	67
68	68	68
69	69	69
70	70	70
71	71	71
72	72	72
73	73	73
74	74	74
75	75	75
76	76	76
77	77	77
78	78	78
79	79	79
80	80	80
81	81	81
82	82	82
83	83	83
84	84	84
85	85	85
86	86	86
87	87	87
88	88	88
89	89	89
90	90	90
91	91	91
92	92	92
93	93	93
94	94	94
95	95	95
96	96	96
97	97	97
98	98	98
99	99	99
100	100	100

**B**

ZONE EASTING NORTHING

**A**

0 10 min

**B**

0 10 min

**C**

0 10 min

**D**

**VERBAL BOUNDARY DESCRIPTION AND JUSTIFICATION**

## II. FORM PREPARED BY

NAME / TITLE Kristen and Lynn Morrow

**ORGANIZATION** Missouri Valley Regional Planning Commission

ESS 2 S. uns. M. all iss. 6-11-83 DATE 11/83





## 1. NAME

514-45-602-187

## HISTORIC

## AND/OR COMMON

Alice A. Gaines

## 2. LOCATION

## STREET &amp; NUMBER

787 E. Eastwood

## CITY, TOWN

Marshall

## VICINITY OF

## STATE

Missouri

## CODE

## COUNTY

Saline

CODE 65340

## 3. CLASSIFICATION

## CATEGORY

☐ district☒ building(s)☐ structure☐ site☐ object

## OWNERSHIP

☐ public☒ private☐ both

## PUBLIC ACQUISITION

☐ in process☐ being considered

## STATUS

☒ occupied☐ unoccupied☐ work in progress

## ACCESSIBLE

☐ yes: restricted☐ yes: unrestricted☐ no

## PRESENT USE

☐ agriculture☐ commercial☐ educational☐ entertainment☐ government☐ industrial☐ military☐ museum☐ park☒ private residence☐ religious☐ scientific☐ transportation☐ other: \_\_\_\_\_

## 4. OWNER OF PROPERTY

## NAME

Alice A. Gaines

## STREET &amp; NUMBER

787 E. Eastwood

## CITY, TOWN

Marshall

## VICINITY OF

STATE Missouri

## 5. LOCATION OF LEGAL DESCRIPTION

Recorder of Deeds, Saline County courthouse, Marshall

## 6. REPRESENTATION IN EXISTING SURVEYS

## TITLE

DETERMINED ELIGIBLE? ☐ YES ☐ NO ☐ FEDERAL ☐ STATE ☐ COUNTY ☐ LOCAL

N/A

## 7. DESCRIPTION

## CONDITION

☐ excellent☒ good☐ fair☐ deteriorated☐ ruins☐ unexposed

## CHECK ONE

☐ unaltered☐ altered

## CHECK ONE

☒ original site☐ moved

date \_\_\_\_\_

## DESCRIBE THE PRESENT AND ORIGINAL (IF KNOWN) PHYSICAL APPEARANCE

030 good, modest pattern book bungalow

22  
6 1710  
1  
WA  
21  
20 20  
6 2  
22  
21  
21  
21  
21

### 8. SIGNIFICANCE

PERIOD	AREAS OF SIGNIFICANCE	- CHECK AND JUSTIFY BELOW			
____ prehistoric	____ archeology-prehistoric	____ community planning	____ landscape architecture	____ religion	
____ 1400-1499	____ archeology-historic	____ conservation	____ law	____ science	
____ 1500-1599	____ agriculture	____ economics	____ literature	____ sculpture	
____ 1600-1699	____ architecture	____ education	____ military	____ social / humanitarian	
____ 1700-1799	____ art	____ engineering	____ music	____ theater	
____ 1800-1899	____ commerce	____ exploration/settlement	____ philosophy	____ transportation	
X 1900 -	____ communications	____ industry	____ politics/government	____ other (specify)	
		____ invention			

**SPECIFIC DATES** \_\_\_\_\_ **BUILDER / ARCHITECT** \_\_\_\_\_

**STATEMENT OF SIGNIFICANCE (IN ONE PARAGRAPH)**

1896 - H.Clay property

1916 - Primer and Green property

## 9. MAJOR BIBLIOGRAPHICAL REFERENCES

Saline County Atlas, 1896 and 1916

## 10. GEOGRAPHICAL DATA

**ACREAGE OF PROPERTY** \_\_\_\_\_ **QUADRANGLE NAME** \_\_\_\_\_ **SCALE** \_\_\_\_\_

**UTM REFERENCES**

<b>A</b>	<div style="border-bottom: 1px solid black; width: 60px; height: 20px;"></div>	<div style="border-bottom: 1px solid black; width: 80px; height: 20px;"></div>	<div style="border-bottom: 1px solid black; width: 100px; height: 20px;"></div>		<b>B</b>	<div style="border-bottom: 1px solid black; width: 60px; height: 20px;"></div>	<div style="border-bottom: 1px solid black; width: 80px; height: 20px;"></div>	<div style="border-bottom: 1px solid black; width: 100px; height: 20px;"></div>
	ZONE	EASTING	NORTHING			ZONE	EASTING	NORTHING
<b>C</b>	<div style="border-bottom: 1px solid black; width: 60px; height: 20px;"></div>	<div style="border-bottom: 1px solid black; width: 80px; height: 20px;"></div>	<div style="border-bottom: 1px solid black; width: 100px; height: 20px;"></div>		<b>D</b>	<div style="border-bottom: 1px solid black; width: 60px; height: 20px;"></div>	<div style="border-bottom: 1px solid black; width: 80px; height: 20px;"></div>	<div style="border-bottom: 1px solid black; width: 100px; height: 20px;"></div>

### VERBAL BOUNDARY DESCRIPTION AND JUSTIFICATION

## 11. FORM PREPARED BY

NAME / TITLE	Kristen and Lynn Morrow
ORGANIZATION	Missouri Valley Regional Planning Commission
ESS	1162 S. Drumsick, Marshall, Missouri, 65240
	DATE 11/83





**1. NAME**

SA-AS-002-188

HISTORIC Jack W. McChesney  
 AND/OR COMMON Dr. E. Lee McCorkle

**2. LOCATION**

STREET &amp; NUMBER 791 E. Eastwood

CITY, TOWN Marshall

VICINITY OF

STATE Missouri

CODE

COUNTY Saline

CODE 65340

**3. CLASSIFICATION**

CATEGORY	OWNERSHIP	STATUS	PRESENT USE
<input type="checkbox"/> district	<input type="checkbox"/> public	<input checked="" type="checkbox"/> occupied	<input type="checkbox"/> agriculture
<input checked="" type="checkbox"/> building(s)	<input checked="" type="checkbox"/> private	<input type="checkbox"/> unoccupied	<input type="checkbox"/> commercial
<input type="checkbox"/> structure	<input type="checkbox"/> both	<input type="checkbox"/> work in progress	<input type="checkbox"/> educational
<input type="checkbox"/> site	<b>PUBLIC ACQUISITION</b>	<b>ACCESSIBLE</b>	<input checked="" type="checkbox"/> private residence
<input type="checkbox"/> object	<input type="checkbox"/> in process	<input type="checkbox"/> yes: restricted	<input type="checkbox"/> religious
	<input type="checkbox"/> being considered	<input type="checkbox"/> yes: unrestricted	<input type="checkbox"/> scientific
		<input type="checkbox"/> no	<input type="checkbox"/> industrial
			<input type="checkbox"/> military
			<input type="checkbox"/> other: _____

**4. OWNER OF PROPERTY**

NAME Dr. E. Lee McCorkle

STREET &amp; NUMBER 791 E. Eastwood

CITY, TOWN Marshall

VICINITY OF

STATE Missouri

**5. LOCATION OF LEGAL DESCRIPTION**

Recorder of Deeds, Saline County courthouse, Marshall

**6. REPRESENTATION IN EXISTING SURVEYS**TITLE DETERMINED ELIGIBLE? ☐ YES ☐ NO ☐ FEDERAL ☐ STATE ☐ COUNTY ☐ LOCAL

N/A

**7. DESCRIPTION**

CONDITION		CHECK ONE	CHECK ONE
<input checked="" type="checkbox"/> excellent	<input type="checkbox"/> deteriorated	<input type="checkbox"/> unaltered	<input checked="" type="checkbox"/> original site
<input type="checkbox"/> good	<input type="checkbox"/> ruins	<input checked="" type="checkbox"/> altered	<input type="checkbox"/> moved
<input type="checkbox"/> fair	<input type="checkbox"/> unexposed		date _____

DESCRIBE THE PRESENT AND ORIGINAL (IF KNOWN) PHYSICAL APPEARANCE

pattern book bungalow with Japanesque motifs

030  
 22  
 1910  
 1 1/2  
 WIL  
 20  
 20 40  
 GB  
 GB  
 DR  
 GP  
 RI  
 RC

## 8. SIGNIFICANCE

PERIOD	AREAS OF SIGNIFICANCE -	CK AND JUSTIFY BELOW		
<input type="checkbox"/> prehistoric	<input type="checkbox"/> archeology-prehistoric	<input type="checkbox"/> community planning	<input type="checkbox"/> landscape architecture	<input type="checkbox"/> religion
<input type="checkbox"/> 1400-1499	<input type="checkbox"/> archeology-historic	<input type="checkbox"/> conservation	<input type="checkbox"/> law	<input type="checkbox"/> science
<input type="checkbox"/> 1500-1599	<input type="checkbox"/> agriculture	<input type="checkbox"/> economics	<input type="checkbox"/> literature	<input type="checkbox"/> sculpture
<input type="checkbox"/> 1600-1699	<input type="checkbox"/> architecture	<input type="checkbox"/> education	<input type="checkbox"/> military	<input type="checkbox"/> social /
<input type="checkbox"/> 1700-1799	<input type="checkbox"/> art	<input type="checkbox"/> engineering	<input type="checkbox"/> music	<input type="checkbox"/> humanitarian
<input type="checkbox"/> 1800-1899	<input type="checkbox"/> commerce	<input type="checkbox"/> exploration/settlement	<input type="checkbox"/> philosophy	<input type="checkbox"/> theater
<input checked="" type="checkbox"/> 1900 -	<input type="checkbox"/> communications	<input type="checkbox"/> industry	<input type="checkbox"/> politics/government	<input type="checkbox"/> transportation
		<input type="checkbox"/> invention		<input type="checkbox"/> other (specify)

SPECIFIC DATES

BUILDER/ARCHITECT

STATEMENT OF SIGNIFICANCE (IN ONE PARAGRAPH)

reputed to be the first bungalow in Marshall. Eastwood and town environs used to take buggy rides out here to see this new, fashionable house.

1896 - a house on or very near to site on H. Clay property

1916 - McChesney property

## 9. MAJOR BIBLIOGRAPHICAL REFERENCES

## 10. GEOGRAPHICAL DATA

ACREAGE OF PROPERTY \_\_\_\_\_ QUADRANGLE NAME \_\_\_\_\_ SCALE \_\_\_\_\_

UTM REFERENCES

A 

<input type="text"/>	<input type="text"/>	<input type="text"/>	<input type="text"/>	<input type="text"/>	<input type="text"/>	<input type="text"/>	<input type="text"/>	<input type="text"/>	<input type="text"/>
ZONE	EASTING	NORTHING							

B 

<input type="text"/>	<input type="text"/>	<input type="text"/>	<input type="text"/>	<input type="text"/>	<input type="text"/>	<input type="text"/>	<input type="text"/>	<input type="text"/>	<input type="text"/>
ZONE	EASTING	NORTHING							

C 

<input type="text"/>	<input type="text"/>	<input type="text"/>	<input type="text"/>	<input type="text"/>	<input type="text"/>	<input type="text"/>	<input type="text"/>	<input type="text"/>	<input type="text"/>
----------------------	----------------------	----------------------	----------------------	----------------------	----------------------	----------------------	----------------------	----------------------	----------------------

D 

<input type="text"/>	<input type="text"/>	<input type="text"/>	<input type="text"/>	<input type="text"/>	<input type="text"/>	<input type="text"/>	<input type="text"/>	<input type="text"/>	<input type="text"/>
----------------------	----------------------	----------------------	----------------------	----------------------	----------------------	----------------------	----------------------	----------------------	----------------------

VERBAL BOUNDARY DESCRIPTION AND JUSTIFICATION

## 11. FORM PREPARED BY

NAME / TITLE Kristen and Lynn Morrow

ORGANIZATION Missouri Valley Regional Planning Commission


ESS 62 3rur ck, "asha" Missouri, 65240

DATE 11/83









J. W. McCHESNEY



**1. NAME**

SA-15-002-189

**HISTORIC****AND/OR COMMON** Stephen L. Potter

not

**2. LOCATION**

entered

**STREET & NUMBER** 801 E. Eastwood**CITY, TOWN** Marshall

VICINITY OF

**STATE** Missouri**CODE****COUNTY** Saline**CODE** 65340**3. CLASSIFICATION****CATEGORY**☐ district  
☒ building(s)  
☐ structure  
☐ site  
☐ object**OWNERSHIP**☐ public  
☒ private  
☐ both  
**PUBLIC ACQUISITION**  
☐ in process  
☐ being considered**STATUS**☒ occupied  
☐ unoccupied  
☐ work in progress  
**ACCESSIBLE**  
☐ yes: restricted  
☐ yes: unrestricted  
☐ no**PRESENT USE**☐ agriculture  
☐ commercial  
☐ educational  
☐ entertainment  
☐ government  
☐ industrial  
☐ military☐ museum  
☐ park  
☒ private residence  
☐ religious  
☐ scientific  
☐ transportation  
☐ other:**4. OWNER OF PROPERTY****NAME** Stephen L. Potter**STREET & NUMBER** 801 E. Eastwood**CITY, TOWN** Marshall

VICINITY OF

**STATE** Missouri**5. LOCATION OF LEGAL DESCRIPTION**

Recorder of Deeds, Saline County courthouse, Marshall

**6. REPRESENTATION IN EXISTING SURVEYS****TITLE** **DETERMINED ELEGIBLE?** ☐ YES ☐ NO ☐ FEDERAL ☐ STATE ☐ COUNTY ☐ LOCAL

N/A

**7. DESCRIPTION****CONDITION**☒ excellent  
☐ good  
☐ fair  
☐ deteriorated  
☐ ruins  
☐ unexposed**CHECK ONE**☒ unaltered  
☐ altered**CHECK ONE**☒ original site  
☐ moved

date

**DESCRIBE THE PRESENT AND ORIGINAL (IF KNOWN) PHYSICAL APPEARANCE**



### 9. SIGNIFICANCE

PERIOD	AREAS OF SIGNIFICANCE - CHECK AND JUSTIFY BELOW			
<input type="checkbox"/> prehistoric	<input type="checkbox"/> archeology-prehistoric	<input type="checkbox"/> community planning	<input type="checkbox"/> landscape architecture	<input type="checkbox"/> religion
<input type="checkbox"/> 1400-1499	<input type="checkbox"/> archeology-historic	<input type="checkbox"/> conservation	<input type="checkbox"/> law	<input type="checkbox"/> science
<input type="checkbox"/> 1500-1599	<input type="checkbox"/> agriculture	<input type="checkbox"/> economics	<input type="checkbox"/> literature	<input type="checkbox"/> sculpture
<input type="checkbox"/> 1600-1699	<input type="checkbox"/> architecture	<input type="checkbox"/> education	<input type="checkbox"/> military	<input type="checkbox"/> social /
<input type="checkbox"/> 1700-1799	<input type="checkbox"/> art	<input type="checkbox"/> engineering	<input type="checkbox"/> music	<input type="checkbox"/> humanitarian
<input type="checkbox"/> 1800-1899	<input type="checkbox"/> commerce	<input type="checkbox"/> exploration/settlement	<input type="checkbox"/> philosophy	<input type="checkbox"/> theater
<input type="checkbox"/> 1900 -	<input type="checkbox"/> communications	<input type="checkbox"/> industry	<input type="checkbox"/> politics/government	<input type="checkbox"/> transportation
		<input type="checkbox"/> invention		<input type="checkbox"/> other (specify)

SPECIFIC DATES \_\_\_\_\_ BUILDER/ARCHITECT \_\_\_\_\_

STATEMENT OF SIGNIFICANCE (IN ONE PARAGRAPH)

1916 - M.L. Montague property

### 9. MAJOR BIBLIOGRAPHICAL REFERENCES

Saline County Atlas, 1916

### 10. GEOGRAPHICAL DATA

ACREAGE OF PROPERTY	QUADRANGLE NAME	SCALE
UTM REFERENCES		
A <input type="checkbox"/> <input type="checkbox"/> <input type="checkbox"/> <input type="checkbox"/> <input type="checkbox"/> <input type="checkbox"/> <input type="checkbox"/> <input type="checkbox"/> <input type="checkbox"/> <input type="checkbox"/>	B <input type="checkbox"/> <input type="checkbox"/> <input type="checkbox"/> <input type="checkbox"/> <input type="checkbox"/> <input type="checkbox"/> <input type="checkbox"/> <input type="checkbox"/> <input type="checkbox"/> <input type="checkbox"/>	
ZONE EASTING NORTHING	ZONE EASTING NORTHING	
C <input type="checkbox"/> <input type="checkbox"/> <input type="checkbox"/> <input type="checkbox"/> <input type="checkbox"/> <input type="checkbox"/> <input type="checkbox"/> <input type="checkbox"/> <input type="checkbox"/> <input type="checkbox"/>	D <input type="checkbox"/> <input type="checkbox"/> <input type="checkbox"/> <input type="checkbox"/> <input type="checkbox"/> <input type="checkbox"/> <input type="checkbox"/> <input type="checkbox"/> <input type="checkbox"/> <input type="checkbox"/>	

VERBAL BOUNDARY DESCRIPTION AND JUSTIFICATION

### II. FORM PREPARED BY

NAME / TITLE Kristen and Lynn Morrow  
ORGANIZATION Missouri Valley Regional Planning Commission

ESS 1 S. 11, Ma 11, Missouri 65240

DATE 11/83



**1. NAME**

SA-A-0002-190 65

**HISTORIC**

Theodore Staub

**AND/OR COMMON**

Erna and Helen Staub

**2. LOCATION****STREET & NUMBER**

815 E. Eastwood

**CITY, TOWN**

Marshall

**VICINITY OF****STATE**

Missouri

**CODE****COUNTY**

Saline

**CODE**

65340

**3. CLASSIFICATION****CATEGORY**☐ district☒ building(s)☐ structure☐ site☐ object**OWNERSHIP**☐ public☒ private☐ both**PUBLIC ACQUISITION**☐ in process☐ being considered**STATUS**☒ occupied☐ unoccupied☐ work in progress**ACCESSIBLE**☐ yes: restricted☐ yes: unrestricted☐ no**PRESENT USE**☐ agriculture☐ commercial☐ educational☐ entertainment☐ government☐ industrial☐ military☐ museum☐ park☒ private residence☐ religious☐ scientific☐ transportation☐ other: \_\_\_\_\_**4. OWNER OF PROPERTY****NAME**

Erna and Helen Staub

**STREET & NUMBER**

815 E. Eastwood

**CITY, TOWN**

Marshall

**VICINITY OF****STATE**

Missouri

**5. LOCATION OF LEGAL DESCRIPTION**

Recorder of Deeds, Saline County courthouse, Marshall

**6. REPRESENTATION IN EXISTING SURVEYS****TITLE****DETERMINED ELIGIBLE?**☐ YES☐ NO**FEDERAL****STATE****COUNTY**☐ LOCAL

N/A

**7. DESCRIPTION****CONDITION**☐ excellent☒ good☐ fair☐ deteriorated☐ ruins☐ unexposed**CHECK ONE**☐ unaltered☒ altered**CHECK ONE**☒ original site☐ moved

date \_\_\_\_\_

**DESCRIBE THE PRESENT AND ORIGINAL (IF KNOWN) PHYSICAL APPEARANCE**030  
01  
0.1903  
00002  
000  
01  
00 30  
HP  
60  
DK  
01  
FK  
SA



8. SIGNIFICANCE

PERIOD	AREAS OF SIGNIFICANCE	CHECK AND JUSTIFY BELOW		
<input type="checkbox"/> prehistoric	<input type="checkbox"/> archeology - prehistoric	<input type="checkbox"/> community planning	<input type="checkbox"/> landscape architecture	<input type="checkbox"/> religion
<input type="checkbox"/> 1400-1499	<input type="checkbox"/> archeology - historic	<input type="checkbox"/> conservation	<input type="checkbox"/> law	<input type="checkbox"/> science
<input type="checkbox"/> 1500-1599	<input type="checkbox"/> agriculture	<input type="checkbox"/> economics	<input type="checkbox"/> literature	<input type="checkbox"/> sculpture
<input type="checkbox"/> 1600-1699	<input type="checkbox"/> architecture	<input type="checkbox"/> education	<input type="checkbox"/> military	<input type="checkbox"/> social /
<input type="checkbox"/> 1700-1799	<input type="checkbox"/> art	<input type="checkbox"/> engineering	<input type="checkbox"/> music	<input type="checkbox"/> humanitarian
<input type="checkbox"/> 1800-1899	<input type="checkbox"/> commerce	<input type="checkbox"/> exploration/settlement	<input type="checkbox"/> philosophy	<input type="checkbox"/> theater
<input type="checkbox"/> 1900 -	<input type="checkbox"/> communications	<input type="checkbox"/> industry	<input type="checkbox"/> politics/government	<input type="checkbox"/> transportation
		<input type="checkbox"/> invention		<input type="checkbox"/> other (specify)

SPECIFIC DATES c. 1903 BUILDER/ARCHITECT Mr. and Mrs. Elsea

STATEMENT OF SIGNIFICANCE (IN ONE PARAGRAPH)

Staubs moved in c. 1920  
1916 - M.L. Montague property

9. MAJOR BIBLIOGRAPHICAL REFERENCES

Saline County Atlas, 1916

10. GEOGRAPHICAL DATA

ACREAGE OF PROPERTY QUADRANGLE NAME SCALE

UTM REFERENCES

A 

ZONE	EASTING	NORTHING							

B 

ZONE	EASTING	NORTHING							

VERBAL BOUNDARY DESCRIPTION AND JUSTIFICATION

11. FORM PREPARED BY

NAME / TITLE	Kristen and Lynn Morrow
ORGANIZATION	Missouri Valley Regional Planning Commission
ESS	62 Brur ck, "sha" Missouri, 65240
DATE	11/83



**1. NAME**HISTORIC Georgia Brown Blosser Home for Crippled Children  
AND/OR COMMONSA-A5-00-191**2. LOCATION**STREET & NUMBER 828 E. EastwoodCITY, TOWN Marshall

VICINITY OF

STATE Missouri

CODE

COUNTY SalineCODE 65340**3. CLASSIFICATION**

## CATEGORY

☐ district  
☐ building(s)  
☐ structure  
☐ site  
☐ object

## OWNERSHIP

☐ public  
☐ private  
☐ both  
PUBLIC ACQUISITION  
☐ in process  
☐ being considered

## STATUS

☐ occupied  
☐ unoccupied  
☐ work in progress  
ACCESSIBLE  
☐ yes: restricted  
☐ yes: unrestricted  
☐ no

## PRESENT USE

☐ agriculture  
☐ commercial  
☐ educational  
☐ entertainment  
☐ government  
☐ industrial  
☐ military☐ museum  
☐ park  
☐ private residence  
☐ religious  
☐ scientific  
☐ transportation  
☐ other: \_\_\_\_\_**4. OWNER OF PROPERTY**

NAME

STREET &amp; NUMBER

CITY, TOWN

VICINITY OF

STATE

**5. LOCATION OF LEGAL DESCRIPTION**

Recorder of Deeds, Saline County courthouse, Marshall

**6. REPRESENTATION IN EXISTING SURVEYS**TITLE \_\_\_\_\_ DETERMINED ELIGIBLE? ☐ YES ☐ NO ☐ FEDERAL ☐ STATE ☐ COUNTY ☐ LOCAL

N/A

**7. DESCRIPTION**

## CONDITION

☐ excellent  
☐ good  
☐ fair  
☐ deteriorated  
☐ ruins  
☐ unexposed

## CHECK ONE

☐ unaltered  
☐ altered

## CHECK ONE

☐ original site  
☐ moved

date \_\_\_\_\_

DESCRIBE THE PRESENT AND ORIGINAL (IF KNOWN) PHYSICAL APPEARANCE

Sagin and Owens Epilepsy  
030 200 2-  
52 77 40  
1932 21 20  
30 40 60  
NP  
70  
01  
CB  
RL



3. SIGNIFICANCE

PERIOD	AREAS OF SIGNIFICANCE - CHECK AND JUSTIFY BELOW			
<input type="checkbox"/> prehistoric	<input type="checkbox"/> archeology-prehistoric	<input type="checkbox"/> community planning	<input type="checkbox"/> landscape architecture	<input type="checkbox"/> religion
<input type="checkbox"/> 1400-1499	<input type="checkbox"/> archeology-historic	<input type="checkbox"/> conservation	<input type="checkbox"/> law	<input type="checkbox"/> science
<input type="checkbox"/> 1500-1599	<input type="checkbox"/> agriculture	<input type="checkbox"/> economics	<input type="checkbox"/> literature	<input type="checkbox"/> sculpture
<input type="checkbox"/> 1600-1699	<input type="checkbox"/> architecture	<input type="checkbox"/> education	<input type="checkbox"/> military	<input type="checkbox"/> social /
<input type="checkbox"/> 1700-1799	<input type="checkbox"/> art	<input type="checkbox"/> engineering	<input type="checkbox"/> music	<input type="checkbox"/> humanitarian
<input type="checkbox"/> 1800-1899	<input type="checkbox"/> commerce	<input type="checkbox"/> exploration/settlement	<input type="checkbox"/> philosophy	<input type="checkbox"/> theater
<input checked="" type="checkbox"/> 1900 -	<input type="checkbox"/> communications	<input type="checkbox"/> industry	<input type="checkbox"/> politics/government	<input type="checkbox"/> transportation
		<input type="checkbox"/> invention		<input type="checkbox"/> other (specify)

SPECIFIC DATES \_\_\_\_\_ BUILDER/ARCHITECT Saylor and Owens, K.C.

STATEMENT OF SIGNIFICANCE (IN ONE PARAGRAPH) Builder: John Epple, Columbia

see attached writing on the house

1896 - S.P. & N.J. Irvine house site

1916 - O.M. & H. Irvine property

9. MAJOR BIBLIOGRAPHICAL REFERENCES

Saline County Atlas, 1896 and 1916  
Saline County History, 1967

10. GEOGRAPHICAL DATA

ACREAGE OF PROPERTY _____	QUADRANGLE NAME _____	SCALE _____												
UTM REFERENCES														
A <table><tr><td><input type="text"/></td><td><input type="text"/></td><td><input type="text"/></td></tr><tr><td>ZONE</td><td>EASTING</td><td>NORTHING</td></tr></table>	<input type="text"/>	<input type="text"/>	<input type="text"/>	ZONE	EASTING	NORTHING	B <table><tr><td><input type="text"/></td><td><input type="text"/></td><td><input type="text"/></td></tr><tr><td>ZONE</td><td>EASTING</td><td>NORTHING</td></tr></table>	<input type="text"/>	<input type="text"/>	<input type="text"/>	ZONE	EASTING	NORTHING	
<input type="text"/>	<input type="text"/>	<input type="text"/>												
ZONE	EASTING	NORTHING												
<input type="text"/>	<input type="text"/>	<input type="text"/>												
ZONE	EASTING	NORTHING												
C <table><tr><td><input type="text"/></td><td><input type="text"/></td><td><input type="text"/></td></tr></table>	<input type="text"/>	<input type="text"/>	<input type="text"/>	D <table><tr><td><input type="text"/></td><td><input type="text"/></td><td><input type="text"/></td></tr></table>	<input type="text"/>	<input type="text"/>	<input type="text"/>							
<input type="text"/>	<input type="text"/>	<input type="text"/>												
<input type="text"/>	<input type="text"/>	<input type="text"/>												

VERBAL BOUNDARY DESCRIPTION AND JUSTIFICATION

11. FORM PREPARED BY

NAME / TITLE	Kristen and Lynn Morrow
ORGANIZATION	Missouri Valley Regional Planning Commission
ESS	252 S. Truman, "North" Missouri, 65240
	DATE 11/83





# Blosser Home for Crippled Children

By: Elizabeth Martin

The Georgia Brown Blosser Home for Crippled Children was founded and incorporated in the year 1932, under the will of Mrs. Georgia Brown Blosser, who was the wife of Louis P. Blosser, living in Marshall, Mo.

Mrs. Blosser left certain real estate and the sum of \$500,000 with which to build and maintain the home. Her will named the following nine persons to serve as the original Board of Trustees of the Home: Louis P. Blosser, Howard Beazley, Mrs. Nadine Irvine, Ralph H. Duggins, Frank H. Naylor, Mrs. Mattie B. Yancey, William G. Rea, John M. Wilson and Leonard W. Van Dyke.

The trustees purchased a seven-acre tract adjoining the Louis P. Blosser home and used approximately \$100,000 for the building thereon of a modern crippled children's home.

## Trust Fund Provided

The will provided that the remainder of the funds be placed with the Merchantile Trust Company of St. Louis as trustee, with the income therefrom to be available for the operation of the home.

Albert M. Owens, architect, of the firm of Saylor and Owens, Kansas City, planned the building. John Epple of Columbia was the contractor-builder.

The dedication service was held January 16, 1934.

The building was planned for the particular purpose of caring for 40 crippled children; the wards on the ground level, opening on a covered patio, and ramps were provided. The home has been fully equipped, including an excellent physical therapy department and everything needed in the care of crippled children.

## Home For Convalescents

While the board of trustees has general supervision of the home, Mrs. Blosser's will provided that the professional management should be under the direction of the faculty of the School of Medicine, University of Missouri, and that the institution should serve as a hospital-home for convalescent needy crippled children, designated by the faculty as proper subjects for treatment. Under this arrangement, most of the children have come to the home through the University hospital at Columbia, Mo. However, patients have come from St. Luke's hospital and the Children's Mercy

hospital, Kansas City, from the Missouri Methodist hospital, St. Joseph, and, occasionally from Burge hospital in Springfield.

The faculty of the school of medicine, working with the Crippled Children's Service through the university, has furnished excellent professional service for the children in the home.

Dr. Edgar Allen, Dean, University of Missouri School of Medicine, and Dr. William J. Stewart, chief of orthopedic surgery, attended the third meeting of the trustees, December 2, 1932. They were eager to see the new institution in operation at the earliest date possible, as a great need existed for its facilities in connection with the crippled children's work in Columbia.

## Praise For Dr. Stewart

Without question, Dr. Stewart has devoted more time to the home and its children than any other person. Scarcely a week has gone by since 1932, that he has not performed surgery on crippled children, looked after them in clinics and visited them in the home. They have had his continuing supervision and attention.

During Dr. Stewart's absence for military service in World War II, Dr. Robert McE. Schaffler, Children's Mercy hospital, Kansas City, assumed much of the responsibility for the children's care.

The physicians in Marshall have helped with the medical care whenever needed.

Dr. Dudley Conley, Dean, School of Medicine, and Dr. Middlebush, President of the University of Missouri, were helpful with problems of the home during their tenures at the university.

## Officers and Board

The officers of the home, at the time of this publication are: Louis P. Blosser, president; Mrs. J. Francis Buie, vice president; L. W. Van Dyke, treasurer; John P. Huston, secretary, with Elizabeth Martin, R. N., serving as administrator. Other members of the board of trustees are: Mrs. E. Lee McCorkle, Dr. M. D. Overholser, Dr. Carl G. Marienfeld, Dr. Clement Brooke and H. H. Harris.

In addition to the original trustees and the trustees listed above, the following have served on the board: Homer E. Rich, Arthur Nebel, Albert M. Keller, Meril J. Alderman, Dr. Trawick H. Stubbs and Dr. M. Pinson Neal.

Since the founding of the home in 1932, more than 2,700 children have been patients, many of them have been re-admitted several times for further treat-

ment. The home has been open to any race, color or creed.

For many years the home accepted poliomyelitis patients, from orthopedists approved by the faculty of the school of medicine, University of Missouri, to be cared for by the county chapters, National Foundation for Infantile Paralysis. So many children have been given the poliomyelitis vaccines that few new patients are afflicted with poliomyelitis.

## Types of Ailments

The roster of types of ailments of children treated at the home would cover the list of handicaps following poliomyelitis, congenital deformities, traumatic accidents, burns, surgical procedures for correction of these infirmities and rehabilitation by physical therapy.

In 1942, Lavada Windler, R. N. a graduate of Sister Kenney's school for treatment of children afflicted with poliomyelitis, became the first physical therapist.

By 1950, the need arose for a better equipped physical therapy department. A Hubbard tank, a whirlpool, heat therapy machines, and other equipment were added.

## Glover Martin Is Therapist

Jean M. Erickson, R.P.T. was the first registered physical therapist. In 1952, Mrs. Viola Lacer, R. N., R.P.T., became therapist. Miss Windler returned in 1957 to work in the department. Glover Martin, B. S., R.P.T., was appointed in 1958 and has continued to work as therapist.

The Occupational therapy department was established early. Miss Nell Finlay was the first occupational therapist, being followed by Mrs. Huff and Mrs. Miriam Young, who for ten years has continued to provide a program of interesting things for the children to do.

The full-time school has provided continuing education for the children. They have received credit for all their work.

From the time the home was opened to 1949, the school was under the direction of Dr. C. A. Phillips, Dean, School of Education, University of Missouri. He chose the teachers. The first teacher was Miss Ozella Krohn. Teachers following her were: Mrs. Roberta Bennington, Miss Mary Catherine David, Miss Marjorie Wahn, Mrs. Marian Abernathy McCarty, Miss Winifred Mabry, Mrs. Helen Gibson, Miss Jean Krouse, Miss Clara Meschede, John Hunt and Miss Louise Sims, who worked through the summer.

In 1949, the school board of the Marshall school district accepted the proposal to make the

educational program or the home a part of the public school system of Marshall. Miss Clara Meschede was teacher at that time and has remained teacher of grades one to six. In 1950, Mrs. Roberta Bennington returned to the home as teacher of grades seven to twelve. She has continued in that position.

The administration of the home has been under the supervision of registered nurses:

Helen Nahm, June 1933 to January 1935,

Eugenia Nahm, January 1935 to May 25, 1938,

Madeline Iffrig, May to July 1938 (Acting),

Dorothy Gillette, August 1938 to May 1942,

Marie Temer, May 1942 to August 1946,

Dora Jarboe Ream, August 1946 to January 1947,

Clara Margaret Whaley, (Acting) January-February 1947

Ester Brown, March 1947 to October 1949,

Alberta Jane Beckman, October 1949 to April 1955,

Elizabeth Martin, from April 1955 to date.

The first moving pictures were shown at the home in 1935 by Clark White. In 1948, J. Leo Hayob furnished equipment to establish the showing of 35 millimeter commercial pictures. Through the years Mr. Hayob has booked pictures on a bi-weekly basis for the entertainment of the children.

Friends of the home have made contributions in many ways. Assistance has come from men's and women's clubs, churches, schools, theater groups, college students, Scouts, and many other organizations, as well as from individuals too numerous to mention. Crippled children's organizations have been helpful. Through the influence of Henry Kleine, chairman, Saline County, Crippled Children's Society, money has been given for equipment, holding of clinics, and rehabilitation of patients by physical therapy.

## Have Religious Services

Although the home has not been connected with any particular religious organization, a Sunday school has been conducted through the planning of the Ministerial Alliance of Marshall. The priests from St. Peter's church have attended to the needs of the Catholic children.

No doubt, the backbone of any organization is its personnel. The home has had numerous loyal and efficient workers, registered nurses, practical nurses, nurses' aides, office, dietary and maintenance personnel. Each has tried to contribute the best in the care of children,



## 1. NAME

SA A2-001-192

## HISTORIC

## AND/OR COMMON

Philip B. Farris

## 2. LOCATION

## STREET &amp; NUMBER

830 E. Eastwood

## CITY, TOWN

Marshall

## VICINITY OF

## STATE

Missouri

## CODE

## COUNTY

Saline

## CODE

65340

## 3. CLASSIFICATION

## CATEGORY

☐ district☒ building(s)☐ structure☐ site☐ object

## OWNERSHIP

☐ public☒ private☐ both

## PUBLIC ACQUISITION

☐ in process☐ being considered

## STATUS

☒ occupied☐ unoccupied☐ work in progress

## ACCESSIBLE

☐ yes: restricted☐ yes: unrestricted☐ no

## PRESENT USE

☐ agriculture☐ commercial☐ educational☐ entertainment☐ government☐ industrial☐ military☐ museum☐ park☒ private residence☐ religious☐ scientific☐ transportation☐ other: \_\_\_\_\_

## 4. OWNER OF PROPERTY

NAME Philip B. Farris

## STREET &amp; NUMBER

830 E. Eastwood

## CITY, TOWN

Marshall

## VICINITY OF

STATE Missouri

## 5. LOCATION OF LEGAL DESCRIPTION

Recorder of Deeds, Saline County courthouse, Marshall

## 6. REPRESENTATION IN EXISTING SURVEYS

## TITLE

DETERMINED ELIGIBLE? ☐ YES ☐ NO ☐ FEDERAL ☐ STATE ☐ COUNTY ☐ LOCAL

N/A

## 7. DESCRIPTION

## CONDITION

☐ excellent☐ good☒ fair☐ deteriorated☐ ruins☐ unexposed

## CHECK ONE

☐ unaltered☒ altered

## CHECK ONE

☒ original site☐ moved

date \_\_\_\_\_

## DESCRIBE THE PRESENT AND ORIGINAL (IF KNOWN) PHYSICAL APPEARANCE

030  
 11  
 C. 1910  
 1 1/2  
 130  
 01  
 50 30  
 CM  
 1/3  
 10A  
 SQ

8. SIGNIFICANCE

PERIOD	AREAS OF SIGNIFICANCE - CHECK AND JUSTIFY BELOW			
<input type="checkbox"/> prehistoric	<input type="checkbox"/> archeology - prehistoric	<input type="checkbox"/> community planning	<input type="checkbox"/> landscape architecture	<input type="checkbox"/> religion
<input type="checkbox"/> 1400-1499	<input type="checkbox"/> archeology - historic	<input type="checkbox"/> conservation	<input type="checkbox"/> law	<input type="checkbox"/> science
<input type="checkbox"/> 1500-1599	<input type="checkbox"/> agriculture	<input type="checkbox"/> economics	<input type="checkbox"/> literature	<input type="checkbox"/> sculpture
<input type="checkbox"/> 1600-1699	<input type="checkbox"/> architecture	<input type="checkbox"/> education	<input type="checkbox"/> military	<input type="checkbox"/> social / humanitarian
<input type="checkbox"/> 1700-1799	<input type="checkbox"/> art	<input type="checkbox"/> engineering	<input type="checkbox"/> music	<input type="checkbox"/> theater
<input type="checkbox"/> 1800-1899	<input type="checkbox"/> commerce	<input type="checkbox"/> exploration/settlement	<input type="checkbox"/> philosophy	<input type="checkbox"/> transportation
<input type="checkbox"/> 1900 -	<input type="checkbox"/> communications	<input type="checkbox"/> industry	<input type="checkbox"/> politics/government	<input type="checkbox"/> other (specify)
		<input type="checkbox"/> invention		

SPECIFIC DATES	BUILDER/ARCHITECT
----------------	-------------------

STATEMENT OF SIGNIFICANCE (IN ONE PARAGRAPH)

1896 - C. Brisley house site  
1916 - Silas Brisley property

9. MAJOR BIBLIOGRAPHICAL REFERENCES

Saline County Atlas, 1896 and 1916

10. GEOGRAPHICAL DATA

ACREAGE OF PROPERTY	QUADRANGLE NAME	SCALE
---------------------	-----------------	-------

UTM REFERENCES

A	<input type="text"/>	<input type="text"/>	<input type="text"/>	B	<input type="text"/>	<input type="text"/>	<input type="text"/>
	ZONE	EASTING	NORTHING		ZONE	EASTING	NORTHING
C	<input type="text"/>	<input type="text"/>	<input type="text"/>	D	<input type="text"/>	<input type="text"/>	<input type="text"/>

VERBAL BOUNDARY DESCRIPTION AND JUSTIFICATION

11. FORM PREPARED BY

NAME / TITLE	Kristen and Lynn Morrow
ORGANIZATION	Missouri Valley Regional Planning Commission
ADDRESS	1700 S. Pennsylvania, Marshall, Missouri 65240
DATE	11/83





**1. NAME**

HISTORIC

SA-AS-002-193

AND/OR COMMON

Dr. Thomas K. Papreck

**2. LOCATION**

STREET &amp; NUMBER

831 E. Eastwood

CITY, TOWN

Marshall

VICINITY OF

STATE

Missouri

CODE

COUNTY Saline

CODE 65340

**3. CLASSIFICATION**

CATEGORY

OWNERSHIP

STATUS

PRESENT USE

☐ district☐ public☐ occupied☐ agriculture☐ museum☒ building(s)☒ private☒ unoccupied☐ commercial☐ park☐ structure☐ both☐ work in progress☐ educational☐ private residence☐ site

PUBLIC ACQUISITION

ACCESSIBLE

☐ entertainment☐ religious☐ object☐ in process☐ yes: restricted☐ government☐ scientific☐ being considered☐ yes: unrestricted☐ industrial☐ transportation☐ no☐ military☐ other:**4. OWNER OF PROPERTY**

NAME

Dr. Thomas K. Papreck

STREET &amp; NUMBER

831 E. Eastwood

CITY, TOWN

Marshall

VICINITY OF

STATE Missouri

**5. LOCATION OF LEGAL DESCRIPTION**

Recorder of Deeds, Saline County courthouse, Marshall

**6. REPRESENTATION IN EXISTING SURVEYS**

TITLE

DETERMINED ELIGIBLE? ☐ YES ☐ NO ☐ FEDERAL ☐ STATE ☐ COUNTY ☐ LC

N/A

**7. DESCRIPTION**

CONDITION

CHECK ONE

CHECK ONE

☐ excellent☐ deteriorated☐ unaltered☒ original site☒ good☐ ruins☐ altered☐ moved

date

☐ fair☐ unexposed

DESCRIBE THE PRESENT AND ORIGINAL (IF KNOWN) PHYSICAL APPEARANCE

97  
 6.17.10  
 05.10  
 2 1/2  
 10A  
 20  
 6B 10  
 6B  
 DR  
 WA  
 RC

## 8. SIGNIFICANCE

PERIOD	AREAS OF SIGNIFICANCE - CHECK AND JUSTIFY BELOW			
<input type="checkbox"/> prehistoric	<input type="checkbox"/> archeology - prehistoric	<input type="checkbox"/> community planning	<input type="checkbox"/> landscape architecture	<input type="checkbox"/> religion
<input type="checkbox"/> 1400-1499	<input type="checkbox"/> archeology - historic	<input type="checkbox"/> conservation	<input type="checkbox"/> law	<input type="checkbox"/> science
<input type="checkbox"/> 1500-1599	<input type="checkbox"/> agriculture	<input type="checkbox"/> economics	<input type="checkbox"/> literature	<input type="checkbox"/> sculpture
<input type="checkbox"/> 1600-1699	<input type="checkbox"/> architecture	<input type="checkbox"/> education	<input type="checkbox"/> military	<input type="checkbox"/> social /
<input type="checkbox"/> 1700-1799	<input type="checkbox"/> art	<input type="checkbox"/> engineering	<input type="checkbox"/> music	<input type="checkbox"/> humanitarian
<input type="checkbox"/> 1800-1899	<input type="checkbox"/> commerce	<input type="checkbox"/> exploration/settlement	<input type="checkbox"/> philosophy	<input type="checkbox"/> theater
<input checked="" type="checkbox"/> 1900 -	<input type="checkbox"/> communications	<input type="checkbox"/> industry	<input type="checkbox"/> politics/government	<input type="checkbox"/> transportation
		<input type="checkbox"/> invention		<input type="checkbox"/> other (specify)

SPECIFIC DATES

BUILDER/ARCHITECT

STATEMENT OF SIGNIFICANCE (IN ONE PARAGRAPH)

Dr. Papreck is constructing a 4 story, earth contact pagoda style house on the rear of the rear of this lot.

1916 - W.F. Harwell property

## 9. MAJOR BIBLIOGRAPHICAL REFERENCES

Saline County Atlas, 1916

## 10. GEOGRAPHICAL DATA

ACREAGE OF PROPERTY	QUADRANGLE NAME	SCALE																																									
UTM REFERENCES																																											
A	<table><tr><td> </td><td> </td><td> </td><td> </td><td> </td><td> </td><td> </td><td> </td><td> </td><td> </td></tr><tr><td>ZONE</td><td>EASTING</td><td colspan="2">NORTHING</td><td colspan="6"></td></tr></table>											ZONE	EASTING	NORTHING								B	<table><tr><td> </td><td> </td><td> </td><td> </td><td> </td><td> </td><td> </td><td> </td><td> </td><td> </td></tr><tr><td>ZONE</td><td>EASTING</td><td colspan="2">NORTHING</td><td colspan="6"></td></tr></table>											ZONE	EASTING	NORTHING							
ZONE	EASTING	NORTHING																																									
ZONE	EASTING	NORTHING																																									
C	<table><tr><td> </td><td> </td><td> </td><td> </td><td> </td><td> </td><td> </td><td> </td><td> </td><td> </td></tr><tr><td>ZONE</td><td>EASTING</td><td colspan="2">NORTHING</td><td colspan="6"></td></tr></table>											ZONE	EASTING	NORTHING								D	<table><tr><td> </td><td> </td><td> </td><td> </td><td> </td><td> </td><td> </td><td> </td><td> </td><td> </td></tr><tr><td>ZONE</td><td>EASTING</td><td colspan="2">NORTHING</td><td colspan="6"></td></tr></table>											ZONE	EASTING	NORTHING							
ZONE	EASTING	NORTHING																																									
ZONE	EASTING	NORTHING																																									

VERBAL BOUNDARY DESCRIPTION AND JUSTIFICATION

## 11. FORM PREPARED BY

NAME / TITLE	Kristen and Lynn Morrow
ORGANIZATION	Missouri Valley Regional Planning Commission
ADDRESS	1762 S. Brunswick, Marshall, Missouri 65240
DATE	11/82





**1. NAME**

HISTORIC

Mrs. Louise Blosser

SA-AS-000-194

AND/OR COMMON

Randall Quinn

**2. LOCATION**

STREET &amp; NUMBER

834 E. Eastwood

CITY, TOWN

Marshall

VICINITY OF

STATE

Missouri

CODE

COUNTY Saline

CODE

65340

**3. CLASSIFICATION**

CATEGORY

OWNERSHIP

STATUS

PRESENT USE

☐ district☐ public☒ occupied☐ agriculture☐ museum☒ building(s)☒ private☐ unoccupied☐ commercial☐ park☐ structure☐ both☐ work in progress☐ educational☒ private residence☐ site

PUBLIC ACQUISITION

ACCESSIBLE

☐ entertainment☐ religious☐ object☐ in process☐ yes: restricted☐ government☐ scientific☐ being considered☐ yes: unrestricted☐ industrial☐ transportation☐ no☐ military☐ other:**4. OWNER OF PROPERTY**

NAME

Randall Quinn

STREET &amp; NUMBER

834 E. Eastwood

CITY, TOWN

Marshall

VICINITY OF

STATE Missouri

**5. LOCATION OF LEGAL DESCRIPTION**

Recorder of Deeds, Saline County courthouse, Marshall

**6. REPRESENTATION IN EXISTING SURVEYS**

TITLE

DETERMINED ELIGIBLE? ☐ YES ☐ NO ☐ FEDERAL ☐ STATE ☐ COUNTY ☐ LOCAL

N/A

**7. DESCRIPTION**

CONDITION

CHECK ONE

CHECK ONE

☐ excellent☐ deteriorated☐ unaltered☐ original site☐ good☐ ruins☐ altered☐ moved

date

☐ fair☐ unexposed

DESCRIBE THE PRESENT AND ORIGINAL (IF KNOWN) PHYSICAL APPEARANCE

030  
00  
C. 19102  
UP  
30  
20 20  
NP  
70  
OK  
40  
CI  
RL

## 8. SIGNIFICANCE

PERIOD	AREAS OF SIGNIFICANCE - CHECK AND JUSTIFY BELOW			
<input type="checkbox"/> prehistoric	<input type="checkbox"/> archeology - prehistoric	<input type="checkbox"/> community planning	<input type="checkbox"/> landscape architecture	<input type="checkbox"/> religion
<input type="checkbox"/> 1400-1499	<input type="checkbox"/> archeology - historic	<input type="checkbox"/> conservation	<input type="checkbox"/> law	<input type="checkbox"/> science
<input type="checkbox"/> 1500-1599	<input type="checkbox"/> agriculture	<input type="checkbox"/> economics	<input type="checkbox"/> literature	<input type="checkbox"/> sculpture
<input type="checkbox"/> 1600-1699	<input type="checkbox"/> architecture	<input type="checkbox"/> education	<input type="checkbox"/> military	<input type="checkbox"/> social /
<input type="checkbox"/> 1700-1799	<input type="checkbox"/> art	<input type="checkbox"/> engineering	<input type="checkbox"/> music	<input type="checkbox"/> humanitarian
<input type="checkbox"/> 1800-1899	<input type="checkbox"/> commerce	<input type="checkbox"/> exploration/settlement	<input type="checkbox"/> philosophy	<input type="checkbox"/> theater
<input checked="" type="checkbox"/> 1900 -	<input type="checkbox"/> communications	<input type="checkbox"/> industry	<input type="checkbox"/> politics/government	<input type="checkbox"/> transportation
		<input type="checkbox"/> invention		<input type="checkbox"/> other (specify)

SPECIFIC DATES

BUILDER/ARCHITECT

### STATEMENT OF SIGNIFICANCE (IN ONE PARAGRAPH)

one of several houses financed by Mrs. Louise Blosser in the "East Woods" neighborhood. This was the last one she lived in which is between the retirement home and childrens home, both of which she endowed. Mrs. Blosser, herself, had been a victim of a crippling disease.

see institutional site sheets and attached Henry Blosser data

1896 - Nannie Irvine property

1916 - B.B. Davis property

## 9. MAJOR BIBLIOGRAPHICAL REFERENCES

Saline County Atlas, 1896 and 1916  
Saline and Lafayette County History, 1893

## 10. GEOGRAPHICAL DATA

ACREAGE OF PROPERTY	QUADRANGLE NAME	SCALE							
UTM REFERENCES									
A	<table border="1"><tr><td>ZONE</td><td>EASTING</td><td>NORTHING</td></tr></table>	ZONE	EASTING	NORTHING	B	<table border="1"><tr><td>ZONE</td><td>EASTING</td><td>NORTHING</td></tr></table>	ZONE	EASTING	NORTHING
ZONE	EASTING	NORTHING							
ZONE	EASTING	NORTHING							
C	<table border="1"><tr><td>ZONE</td><td>EASTING</td><td>NORTHING</td></tr></table>	ZONE	EASTING	NORTHING	D	<table border="1"><tr><td>ZONE</td><td>EASTING</td><td>NORTHING</td></tr></table>	ZONE	EASTING	NORTHING
ZONE	EASTING	NORTHING							
ZONE	EASTING	NORTHING							

VERBAL BOUNDARY DESCRIPTION AND JUSTIFICATION


## II. FORM PREPARED BY

NAME / TITLE Kristen and Lynn Morrow  
ORGANIZATION Missouri Valley Regional Planning Commission  
ADDRESS 1162 S. Brunswick Marshall, Missouri 65340

DATE 1/83







Henry Blosser



**H**ENRY BLOSSER, an extensive and prosperous agriculturist, residing in township 51, range 22, Saline County, is a progressive citizen, widely known throughout his section of the country and universally respected for his ability and integrity of character. Our subject was born in Virginia March 24, 1831. The Blossers are of Swiss descent, and at an early day settled in Virginia. Grandfather Jacob Blosser was born in Virginia January 13, 1756, and died October 6, 1842, in Shenandoah County. His wife, a Miss Beary, was a member of an old Virginia family. Joseph Blosser, the father of our subject, a native of Shenandoah County, was born at five o'clock in the morning of the 2d of March, 1795. He spent the days of boyhood in Virginia, and became a miller, as had been his father before him. He owned and operated for many years a mill on the Hawksbill, a small stream emptying into the Shenandoah River. This mill he finally traded for three hundred and twenty acres of land, located in Pike County, Ohio.

Removing with his family to this purchase in 1831, they found the land almost an impenetrable forest, and were obliged to live in a rail pen until a log cabin could be erected. They wintered in a cabin without a door, but of these pioneer scenes our subject remembers nothing, as he was at the time but an infant six months old. The wife of Joseph Blosser was Sarah Jane Bacy, the daughter of Henry Bacy, of Culpeper County, Va., The maternal grandfather of Henry Blosser was a veteran of the Revolutionary War, and a man of energy and resolution. Joseph Blosser, after remov-

ing to Ohio, did but little farming, but operated a mill, and as the boys grew to manhood they cleared the land and improved the farm. In politics, the father was a Whig. He died December 17, 1863, in Pike County, Ohio. His wife passed away in Mercer County, Ohio, November 7, 1876. Their children numbered nine: Elizabeth Ann, widow of Aaron Saylor, of Malta Bend, Mo.; Susan, deceased; Barbara, widow of Joseph Gee, of Ohio; Jacob, who lives in Ohio; Henry, our subject; Joseph, who resides in Kansas; John, deceased; Daniel, who lives in Kansas; and Mary, the wife of Valentine Roach, whose home is in Mercer County, Ohio.

Our subject was but three months old when his parents moved to Ohio, traveling in an old covered wagon, and camping out by night during the two months which the journey required. Mr. Blosser remained at home on the Pike County farm until twenty-one years of age, when he worked out for himself, first at farm work, earning \$13 per month, the first money he had ever received for himself. He next took a lease of fifty acres of bottom land, heavily timbered, belonging to his father. This he cleared and seeded to grass, and then sold his lease for \$300, which sum gave him his first start in life, about the year 1856.

Upon March 18, 1858, our subject was united in marriage with Miss Sarah Baker, a daughter of Josiah and Emma (Schooley) Baker, of Ross County, Ohio, and Virginians by birth. Mrs. Blosser was born in Ross County, Ohio, in 1839, and was one of seven children, four sons and three daughters, five of whom are living. A devoted wife, Mrs. Blosser has also by her refined and cultured manners, drawn a large circle of friends into an intimate acquaintance with the family. She is always ready to aid the needy, to comfort the sorrowing and to sympathize with the distressed, and it is her delight to lend a helping hand to those who need assistance.

In 1860, Mr. Blosser bought in Ross County, Ohio, two hundred and forty acres of land for \$11,000, although at the time he had only \$2,000 of his own. After three years he exchanged the place for a smaller farm, receiving the difference, and selling the last purchase in 1865 for \$11,000.

Having disposed of his property in Ohio, he at once departed for Saline County, Mo., with \$5,500 in his possession. At first he bought two hundred and forty acres of land, which he industriously improved for three years, adding other tracts meantime, and finally selling all for \$12,000. He then bought six hundred and forty acres where he now resides, paying therefor the sum of \$14,400.

The extensive acreage was then all prairie land unimproved, but has since received an addition, now making in the large and highly improved farm a total of nearly nine hundred acres. Mr. Blosser also owns in Republic County, Kan., five hundred acres of land, which he bought in 1883. At about the same time he purchased a tract of thirteen hundred acres of bottom land for about \$14,000, and in the spring of 1884 he sold eight hundred acres of the same for \$12,000. The remaining five hundred acres he has since improved, and the land now yields from ten to fifteen thousand bushels of corn per year.



Upon the home farm Mr. Blosser and his sons engage in general farming, raising wheat extensively, their acreage of that cereal sometimes producing ten thousand bushels per year. They use their own threshers, having on the place two steam threshing-machines of the most improved patented make. The intelligent family of our subject is composed of one daughter and six sons. Erskine, the eldest-born, married Annie Otte; Mary, the wife of Ward Haskett, lives in Saline County; Joseph is married to Ruby Sprague; Quincy married Elizabeth Gauldin; Henry I. married Clara Heskett; William and Louis are at school. Joseph has the management of the Kansas property, and the other sons are settled on the home lands.

As a boy, Mr. Blosser had a passion for hunting, and he is yet an enthusiastic follower of that sport. When he first came to Missouri he found abundant use for his rifle, quantities of wild game being plentiful, but now he is obliged to go farther in their pursuit, and every August or September for the past five or six years he has gone to Wyoming or Colorado, remaining for two months at a time. In this health-renewing and delightful excursion, he is accompanied by his wife and sons, who take with them a full camping outfit. As

trophies, the hall of the commodious family residence contains the head of an elk, and in the sitting-room is a specimen of the head and neck of a magnificent elk. In another room, the walls are decorated with the heads of blacktail deer, shot in Wyoming. The home dwelling is a large, artistically designed and finely finished mansion of three stories, including the mansard, which contains several rooms. The house, surrounded by beautiful foliage and stately old trees, makes a picture not easily forgotten.

Mr. Blosser has accumulated his property by self-reliant industry and enterprise. He is a man of strictly temperate habits and believes in the prohibition laws. In business transactions his word is considered as good as his bond. Mr. and Mrs. Blosser and their family are all members of the Christian Church, and are prominent in all good works of their locality. Our subject has been an Elder in the church for many years, and has been most liberal in the support of that religious organization, and is also known as a generous giver to those less fortunate than himself. He and his sons are ardent Republicans. During the war he was a stanch Union man, and three of his brothers served in the Federal army. Although his investments have all been most profitable, and in consequence of his excellent judgment and superior business ability, he has been exceedingly prospered, Mr. Blosser is unostentatious and genial, and exhibits in his mode of living the simplicity and kindness of heart which distinguish the true American citizen.



## 1. NAME

SA 12-195

HISTORIC Christian parsonage

AND/OR COMMON Charles R. Jones

## 2. LOCATION

STREET &amp; NUMBER 835 E. Eastwood

CITY, TOWN Marshall

VICINITY OF

STATE Missouri

CODE

COUNTY Saline

CODE 65340

## 3. CLASSIFICATION

## CATEGORY

☐ district  
☒ building(s)  
☐ structure  
☐ site  
☐ object

## OWNERSHIP

☐ public  
☒ private  
☐ both  
**PUBLIC ACQUISITION**  
☐ in process  
☐ being considered

## STATUS

☒ occupied  
☐ unoccupied  
☐ work in progress  
**ACCESSIBLE**  
☐ yes: restricted  
☐ yes: unrestricted  
☐ no

## PRESENT USE

☐ agriculture  
☐ commercial  
☐ educational  
☐ entertainment  
☐ government  
☐ industrial  
☐ military

☐ museum  
☐ park  
☒ private residence  
☐ religious  
☐ scientific  
☐ transportation  
☐ other:

## 4. OWNER OF PROPERTY

NAME Charles R. Jones

STREET &amp; NUMBER 835 E. Eastwood

CITY, TOWN Marshall

VICINITY OF

STATE Missouri

## 5. LOCATION OF LEGAL DESCRIPTION

Recorder of Deeds, Saline County Courthouse, Marshall

## 6. REPRESENTATION IN EXISTING SURVEYS

TITLE DETERMINED ELIGIBLE? YES NO FEDERAL STATE COUNTY LC

N/A

## 7. DESCRIPTION

## CONDITION

☒ excellent  
☐ good  
☐ fair  
☐ deteriorated  
☐ ruins  
☐ unexposed

## CHECK ONE

☐ unaltered  
☐ altered

## CHECK ONE

☒ original site  
☐ moved

date

DESCRIBE THE PRESENT AND ORIGINAL (IF KNOWN) PHYSICAL APPEARANCE

01  
 1902  
 1900  
 2 1/2  
 1000  
 79  
 NP  
 63  
 DM  
 40  
 100  
 15

## B. SIGNIFICANCE

PERIOD	AREAS OF SIGNIFICANCE - CHECK AND JUSTIFY BELOW			
<input type="checkbox"/> prehistoric	<input type="checkbox"/> archaeology-prehistoric	<input type="checkbox"/> community planning	<input type="checkbox"/> landscape architecture	<input type="checkbox"/> religion
<input type="checkbox"/> 1400-1499	<input type="checkbox"/> archaeology-historic	<input type="checkbox"/> conservation	<input type="checkbox"/> law	<input type="checkbox"/> science
<input type="checkbox"/> 1500-1599	<input type="checkbox"/> agriculture	<input type="checkbox"/> economics	<input type="checkbox"/> literature	<input type="checkbox"/> sculpture
<input type="checkbox"/> 1600-1699	<input type="checkbox"/> architecture	<input type="checkbox"/> education	<input type="checkbox"/> military	<input type="checkbox"/> social /
<input type="checkbox"/> 1700-1799	<input type="checkbox"/> art	<input type="checkbox"/> engineering	<input type="checkbox"/> music	<input type="checkbox"/> humanitarian
<input type="checkbox"/> 1800-1899	<input type="checkbox"/> commerce	<input type="checkbox"/> exploration/settlement	<input type="checkbox"/> philosophy	<input type="checkbox"/> theater
<input type="checkbox"/> 1900 -	<input type="checkbox"/> communications	<input type="checkbox"/> industry	<input type="checkbox"/> politics/government	<input type="checkbox"/> transportation
		<input type="checkbox"/> invention		<input type="checkbox"/> other (specify)

SPECIFIC DATES

BUILDER/ARCHITECT

STATEMENT OF SIGNIFICANCE (IN ONE PARAGRAPH)

Christian parsonage c. 1903

built on part of Montague property

Jones family an old Saline County family with background near Jonesboro and connections with an c. 1834-1835 Harvey house.

1916 - A.J. Keyes property

## 9. MAJOR BIBLIOGRAPHICAL REFERENCES

Saline County Atlas, 1916

## 10. GEOGRAPHICAL DATA

ACREAGE OF PROPERTY \_\_\_\_\_ QUADRANGLE NAME \_\_\_\_\_ SCALE \_\_\_\_\_

UTM REFERENCES

A 

<input type="text"/>	<input type="text"/>	<input type="text"/>	<input type="text"/>	<input type="text"/>	<input type="text"/>	<input type="text"/>	<input type="text"/>	<input type="text"/>	<input type="text"/>
ZONE	EASTING			NORTHING					

B 

<input type="text"/>	<input type="text"/>	<input type="text"/>	<input type="text"/>	<input type="text"/>	<input type="text"/>	<input type="text"/>	<input type="text"/>	<input type="text"/>	<input type="text"/>
ZONE	EASTING			NORTHING					

C 

<input type="text"/>	<input type="text"/>	<input type="text"/>	<input type="text"/>	<input type="text"/>	<input type="text"/>	<input type="text"/>	<input type="text"/>	<input type="text"/>	<input type="text"/>
----------------------	----------------------	----------------------	----------------------	----------------------	----------------------	----------------------	----------------------	----------------------	----------------------

D 

<input type="text"/>	<input type="text"/>	<input type="text"/>	<input type="text"/>	<input type="text"/>	<input type="text"/>	<input type="text"/>	<input type="text"/>	<input type="text"/>	<input type="text"/>
----------------------	----------------------	----------------------	----------------------	----------------------	----------------------	----------------------	----------------------	----------------------	----------------------

VERBAL BOUNDARY DESCRIPTION AND JUSTIFICATION

## 11. FORM PREPARED BY

NAME / TITLE Kristen and Lynn Morrow

ORGANIZATION Missouri Valley Regional Planning Commission

ESS S. insi, M all ssc, 65000

DATE 11/83





## 1. NAME

HISTORIC Blosser Home for Women  
AND/OR COMMON

SA-AS-002-1940

The Georgia Brown Bower, Hon. L. C. Cae  
Agd

## 2. LOCATION

STREET &amp; NUMBER 836 E. Eastwood

CITY, TOWN Marshall

VICINITY OF

STATE Missouri

CODE

COUNTY Saline

CODE 65340

## 3. CLASSIFICATION

## CATEGORY

☐ district  
☒ building(s)  
☐ structure  
☐ site  
☐ object

## OWNERSHIP

☐ public  
☒ private  
☐ both  
PUBLIC ACQUISITION  
☐ in process  
☐ being considered

## STATUS

☒ occupied  
☐ unoccupied  
☐ work in progress  
ACCESSIBLE  
☐ yes: restricted  
☐ yes: unrestricted  
☐ no

## PRESENT USE

☐ agriculture  
☐ commercial  
☐ educational  
☐ entertainment  
☐ government  
☐ industrial  
☐ military

☐ museum  
☐ park  
☒ private residence  
☐ religious  
☐ scientific  
☐ transportation  
☐ other:

## 4. OWNER OF PROPERTY

NAME Blosser Home for Women

STREET &amp; NUMBER 836 E. Eastwood

CITY, TOWN Marshall

VICINITY OF

STATE Missouri

## 5. LOCATION OF LEGAL DESCRIPTION

Recorder of Deeds, Saline County courthouse, Marshall

## 6. REPRESENTATION IN EXISTING SURVEYS

TITLE DETERMINED ELIGIBLE? YES NO FEDERAL STATE COUNTY LC

N/A

## 7. DESCRIPTION

## CONDITION

☒ excellent  
☐ good  
☐ fair  
☐ deteriorated  
☐ ruins  
☐ unexposed

## CHECK ONE

☒ unaltered  
☐ altered

## CHECK ONE

☒ original site  
☐ moved

date

DESCRIBE THE PRESENT AND ORIGINAL (IF KNOWN) PHYSICAL APPEARANCE

030 280  
50 99  
C. 1936  
owners - Sayler  
Joh.

2  
UD  
30  
30 40 62  
6E  
6-3  
DR  
65  
PD  
RC

### 3. SIGNIFICANCE

PERIOD	AREAS OF SIGNIFICANCE - CHECK AND JUSTIFY BELOW			
<input type="checkbox"/> prehistoric	<input type="checkbox"/> archeology-prehistoric	<input type="checkbox"/> community planning	<input type="checkbox"/> landscape architecture	<input type="checkbox"/> religion
<input type="checkbox"/> 1400-1499	<input type="checkbox"/> archeology-historic	<input type="checkbox"/> conservation	<input type="checkbox"/> law	<input type="checkbox"/> science
<input type="checkbox"/> 1500-1599	<input type="checkbox"/> agriculture	<input type="checkbox"/> economics	<input type="checkbox"/> literature	<input type="checkbox"/> sculpture
<input type="checkbox"/> 1600-1699	<input type="checkbox"/> architecture	<input type="checkbox"/> education	<input type="checkbox"/> military	<input type="checkbox"/> social /
<input type="checkbox"/> 1700-1799	<input type="checkbox"/> art	<input type="checkbox"/> engineering	<input type="checkbox"/> music	<input type="checkbox"/> humanitarian
<input type="checkbox"/> 1800-1899	<input type="checkbox"/> commerce	<input type="checkbox"/> exploration/settlement	<input type="checkbox"/> philosophy	<input type="checkbox"/> theater
<input checked="" type="checkbox"/> 1900 -	<input type="checkbox"/> communications	<input type="checkbox"/> industry	<input type="checkbox"/> politics/government	<input type="checkbox"/> transportation
		<input type="checkbox"/> invention		<input type="checkbox"/> other (specify)

SPECIFIC DATES c. 1936 BUILDER/ARCHITECT Owens & Saylor, K.C.  
STATEMENT OF SIGNIFICANCE (IN ONE PARAGRAPH) builders: John Eppe, Columbia

see attached writing

1896 - Nannie Irvine property

1916 - O.M. Irvine property

### 9. MAJOR BIBLIOGRAPHICAL REFERENCES

Saline County Atlas, 1896 and 1916  
Saline County History, 1967

### 10. GEOGRAPHICAL DATA

ACREAGE OF PROPERTY \_\_\_\_\_ QUADRANGLE NAME \_\_\_\_\_ SCALE \_\_\_\_\_

UTM REFERENCES

A	<input type="text"/>	<input type="text"/>	<input type="text"/>	B	<input type="text"/>	<input type="text"/>	<input type="text"/>
	ZONE	EASTING	NORTHING		ZONE	EASTING	NORTHING
C	<input type="text"/>	<input type="text"/>	<input type="text"/>	D	<input type="text"/>	<input type="text"/>	<input type="text"/>

VERBAL BOUNDARY DESCRIPTION AND JUSTIFICATION

### 11. FORM PREPARED BY

NAME / TITLE Kristen and Lynn Morrow  
ORGANIZATION Missouri Valley Regional Planning Commission  
ESS 1160 Br Rick Marsh, Missouri 65340

DATE 11/83





## Blosser Home For Women

By: H. H. Harris

The Georgia Brown Blosser Home for the Aged was founded and incorporated by a pro forma decree of incorporation under the statutes of Missouri for benevolent organizations, in the circuit court of Saline county, Missouri, in the year 1932, to carry out the provisions of the will of Mrs. Georgia Brown Blosser, who was the wife of Louis P. Blosser, Marshall, Mo.

Mrs. Blosser by her will left a sum of \$250,000 in trust with the Mercantile Trust company of St. Louis, Mo., for which to purchase a site and to build, maintain and equip a home for aged, respectable, indigent women who are members of the Methodist Episcopal church, and who, at the time of admission are actual residents of Saline county or one of its adjoining counties, and have been residents of such counties for at least five years prior to the time of entrance.

Mrs. Blosser named the following persons to serve as the original Board of Directors of the Home: Louis P. Blosser, Howard Beazley, Nadine Irvine, Ralph H. Duggins, Frank H. Naylor, Mattie Yancey, William G. Rea, Leonard W. Van Dyke and John M. Wilson. Vacancies on the board are filled by a vote of the remaining members, and approved by the annual conference of the Methodist church.

The directors purchased from Brisley and Woodsmall tracts of land adjoining the Blosser home for approximately \$6,250 and used \$39,443.31 for the building of a modern home to house nine persons. Owens & Saylor, Kansas City, Mo., were the architects and John Epple Construction company of Columbia, Mo., were the contractors.

The home was completed and open house to the public was held December 20, 1936. The building is a modern, fully equipped home for the residents and is kept in a fine state of repairs with up to date equipment. It is operated by a superintendent and assistant superintendent and in case of sickness of a member an infirmary in the home is available with a registered nurse in attendance. The net income on the remainder of the trust fund is available for the operation and maintenance of the home.

The first residents were Miss Nealie M. Long, Marshall, Mo., and Mrs. Burre Hoy Kemp, Blackwater, Mo. There have been a total of twenty-one residents in the home from the date of opening. The superintendents

of the home were Mrs. Fred Gordon, Mrs. J. B. Swinney, Mrs. Mattie A. Davis, and Mrs. Josephine Reed, named in the order in which they served.

The Georgia Brown Blosser Home for the Aged has received numerous bequests from various estates, and the directors are grateful and thankful therefor.

The officers and the members of the board, at the time of this publication, are Louis P. Blosser, chairman of the board; Mary Beazley, president; Ivy McClue, first vice president; P. H. Rea, second vice president; H. H. Harris, Jr., secretary and treasurer; Juanita Duggins, assistant secretary; L. W. Van Dyke; Dorothy Brown, Nellie Brown Keller, with Josephine Reed serving as superintendent.

1967



## 1. NAME

SA-AS-002-17

HISTORIC

AND/OR COMMON

## 2. LOCATION

STREET &amp; NUMBER 837 E. Eastwood

CITY, TOWN Marshall

VICINITY OF

STATE Missouri

CODE

COUNTY Saline

CODE 65340

## 3. CLASSIFICATION

CATEGORY

OWNERSHIP

STATUS

PRESENT USE

☐ district☐ public☒ occupied☐ agriculture☐ museum☒ building(s)☒ private☐ unoccupied☐ commercial☐ park☐ structure☐ both☐ work in progress☐ educational☒ private residence☐ site

PUBLIC ACQUISITION

ACCESSIBLE

☐ entertainment☐ religious☐ object☐ in process☐ yes: restricted☐ government☐ scientific☐ being considered☐ yes: unrestricted☐ industrial☐ transportation☐ no☐ military☐ other: \_\_\_\_\_

## 4. OWNER OF PROPERTY

NAME

STREET &amp; NUMBER

CITY, TOWN

VICINITY OF

STATE

## 5. LOCATION OF LEGAL DESCRIPTION

Recorder of Deeds, Saline County courthouse, Marshall

## 6. REPRESENTATION IN EXISTING SURVEYS

TITLE DETERMINED ELIGIBLE? ☐ YES ☐ NO ☐ FEDERAL ☐ STATE ☐ COUNTY ☐ LC

N/A

## 7. DESCRIPTION

CONDITION

CHECK ONE

CHECK ONE

☐ excellent☐ deteriorated☐ unaltered☐ original site☐ good☐ ruins☐ altered☐ moved

date \_\_\_\_\_

☐ fair☐ unexposed

DESCRIBE THE PRESENT AND ORIGINAL (IF KNOWN) PHYSICAL APPEARANCE

very fine type house

2 1/2  
60 1/2  
21  
20  
60 1/2  
63  
DK  
65  
60 1/2  
RC

### 3. SIGNIFICANCE

PERIOD	AREAS OF SIGN.	SIGNIFICANCE - CHECK AND JUSTIFY BELOW			
<input type="checkbox"/> prehistoric	<input type="checkbox"/> archeology - prehistoric	<input type="checkbox"/> community planning	<input type="checkbox"/> landscape architecture	<input type="checkbox"/> religion	
<input type="checkbox"/> 1400-1499	<input type="checkbox"/> archeology - historic	<input type="checkbox"/> conservation	<input type="checkbox"/> law	<input type="checkbox"/> science	
<input type="checkbox"/> 1500-1599	<input type="checkbox"/> agriculture	<input type="checkbox"/> economics	<input type="checkbox"/> literature	<input type="checkbox"/> sculpture	
<input type="checkbox"/> 1600-1699	<input type="checkbox"/> architecture	<input type="checkbox"/> education	<input type="checkbox"/> military	<input type="checkbox"/> social /	
<input type="checkbox"/> 1700-1799	<input type="checkbox"/> art	<input type="checkbox"/> engineering	<input type="checkbox"/> music	<input type="checkbox"/> humanitarian	
<input type="checkbox"/> 1800-1899	<input type="checkbox"/> commerce	<input type="checkbox"/> exploration/settlement	<input type="checkbox"/> philosophy	<input type="checkbox"/> theater	
<input checked="" type="checkbox"/> 1900 -	<input type="checkbox"/> communications	<input type="checkbox"/> industry	<input type="checkbox"/> politics/government	<input type="checkbox"/> transportation	
		<input type="checkbox"/> invention		<input type="checkbox"/> other (specify)	

SPECIFIC DATES \_\_\_\_\_ BUILDER/ARCHITECT \_\_\_\_\_

STATEMENT OF SIGNIFICANCE (IN ONE PARAGRAPH)

1896 - vacant site

1916 - A.J. Keyes property

### 9. MAJOR BIBLIOGRAPHICAL REFERENCES

Saline County Atlas, 1896 and 1916

### 10. GEOGRAPHICAL DATA

ACREAGE OF PROPERTY \_\_\_\_\_ QUADRANGLE NAME \_\_\_\_\_ SCALE \_\_\_\_\_

UTM REFERENCES

A	ZONE	EASTING	NORTHING	B	ZONE	EASTING	NORTHING
C				D			

VERBAL BOUNDARY DESCRIPTION AND JUSTIFICATION

### 11. FORM PREPARED BY

NAME / TITLE Kristen and Lynn Morrow  
ORGANIZATION Missouri Valley Regional Planning Commission

ESS 1162 S. Brunswick Marshall, Missouri 65340

DATE 11/83





**1. NAME**

HISTORIC

SA-AS-202-198

AND/OR COMMON Leon P. Turner

**2. LOCATION**

STREET &amp; NUMBER 840 E. Eastwood

CITY, TOWN Marshall

VICINITY OF

STATE Missouri

CODE

COUNTY Saline

CODE 65340

**3. CLASSIFICATION**

CATEGORY

☐ district  
☒ building(s)  
☐ structure  
☐ site  
☐ object

OWNERSHIP

☐ public  
☒ private  
☐ both  
 PUBLIC ACQUISITION  
☐ in process  
☐ being considered

STATUS

☒ occupied  
☐ unoccupied  
☐ work in progress  
 ACCESSIBLE  
☐ yes: restricted  
☐ yes: unrestricted  
☐ no

PRESENT USE

☐ agriculture  
☐ commercial  
☐ educational  
☐ entertainment  
☐ government  
☐ industrial  
☐ military

☐ museum  
☐ park  
☒ private residence  
☐ religious  
☐ scientific  
☐ transportation  
☐ other:

**4. OWNER OF PROPERTY**

NAME Leon P. Turner

STREET &amp; NUMBER 840 E. Eastwood

CITY, TOWN Marshall

VICINITY OF

STATE Missouri

**5. LOCATION OF LEGAL DESCRIPTION**

Recorder of Deeds, Saline County courthouse, Marshall

**6. REPRESENTATION IN EXISTING SURVEYS**

TITLE DETERMINED ELIGIBLE? YES NO FEDERAL STATE COUNTY LC

N/A

**7. DESCRIPTION**

CONDITION

☐ excellent  
☒ good  
☐ fair  
☐ deteriorated  
☐ ruins  
☐ unexposed

CHECK ONE

☐ unaltered  
☒ altered

CHECK ONE

☒ original site  
☐ moved

date

DESCRIBE THE PRESENT AND ORIGINAL (IF KNOWN) PHYSICAL APPEARANCE

030  
 21  
 0.1900  
 0000  
 1/2  
 0.1  
 0.0  
 0.1  
 0.2  
 0.3  
 0.4  
 0.5  
 0.6  
 0.7  
 0.8  
 0.9  
 1.0  
 1.1  
 1.2

8. SIGNIFICANCE

PERIOD	AREAS OF SIGNIFICANCE - CHECK AND JUSTIFY BELOW			
<input type="checkbox"/> prehistoric	<input type="checkbox"/> archeology - prehistoric	<input type="checkbox"/> community planning	<input type="checkbox"/> landscape architecture	<input type="checkbox"/> religion
<input type="checkbox"/> 1400-1499	<input type="checkbox"/> archeology - historic	<input type="checkbox"/> conservation	<input type="checkbox"/> law	<input type="checkbox"/> science
<input type="checkbox"/> 1500-1599	<input type="checkbox"/> agriculture	<input type="checkbox"/> economics	<input type="checkbox"/> literature	<input type="checkbox"/> sculpture
<input type="checkbox"/> 1600-1699	<input type="checkbox"/> architecture	<input type="checkbox"/> education	<input type="checkbox"/> military	<input type="checkbox"/> social / humanitarian
<input type="checkbox"/> 1700-1799	<input type="checkbox"/> art	<input type="checkbox"/> engineering	<input type="checkbox"/> music	<input type="checkbox"/> theater
<input type="checkbox"/> 1800-1899	<input type="checkbox"/> commerce	<input type="checkbox"/> exploration/settlement	<input type="checkbox"/> philosophy	<input type="checkbox"/> transportation
<input type="checkbox"/> 1900 -	<input type="checkbox"/> communications	<input type="checkbox"/> industry	<input type="checkbox"/> politics /government	<input type="checkbox"/> other (specify)
		<input type="checkbox"/> invention		

SPECIFIC DATES	BUILDER/ARCHITECT
----------------	-------------------

STATEMENT OF SIGNIFICANCE (IN ONE PARAGRAPH)

1896 - P.H. Franklin property

1916 - J.F. Duncan property

9. MAJOR BIBLIOGRAPHICAL REFERENCES

Saline County Atlas, 1896 and 1916

10. GEOGRAPHICAL DATA

ACREAGE OF PROPERTY	QUADRANGLE NAME	SCALE							
UTM REFERENCES									
A	<table><tr><td>ZONE</td><td>EASTING</td><td>NORTHING</td></tr></table>	ZONE	EASTING	NORTHING	B	<table><tr><td>ZONE</td><td>EASTING</td><td>NORTHING</td></tr></table>	ZONE	EASTING	NORTHING
ZONE	EASTING	NORTHING							
ZONE	EASTING	NORTHING							
C	<table><tr><td>ZONE</td><td>EASTING</td><td>NORTHING</td></tr></table>	ZONE	EASTING	NORTHING	D	<table><tr><td>ZONE</td><td>EASTING</td><td>NORTHING</td></tr></table>	ZONE	EASTING	NORTHING
ZONE	EASTING	NORTHING							
ZONE	EASTING	NORTHING							

VERBAL BOUNDARY DESCRIPTION AND JUSTIFICATION

11. FORM PREPARED BY

NAME / TITLE	Kristen and Lynn Morrow
ORGANIZATION	Missouri Valley Regional Planning Commission
ESS	1202 S. Sunlight, Marshall Missouri, 65240
DATE	11/82





**1. NAME**

HISTORIC

AND/OR COMMON Harold T. Sherwood

SA-AS-002-199

**2. LOCATION**

STREET &amp; NUMBER 845 E. Eastwood

CITY, TOWN Marshall

VICINITY OF

STATE Missouri

CODE

COUNTY Saline

CODE 65340

**3. CLASSIFICATION**

CATEGORY

OWNERSHIP

STATUS

PRESENT USE

☐ district☐ public☒ occupied☐ agriculture☐ museum☒ building(s)☒ private☐ unoccupied☐ commercial☐ park☐ structure☐ both☐ work in progress☐ educational☒ private residence☐ site

PUBLIC ACQUISITION

ACCESSIBLE

☐ entertainment☐ religious☐ object☐ in process☐ yes: restricted☐ government☐ scientific☐ being considered☐ yes: unrestricted☐ industrial☐ transportation☐ no☐ military☐ other:**4. OWNER OF PROPERTY**

NAME Harold T. Sherwood

STREET &amp; NUMBER 845 E. Eastwood

CITY, TOWN Marshall

VICINITY OF

STATE Missouri

**5. LOCATION OF LEGAL DESCRIPTION**

Recorder of Deeds, Saline County courthouse, Marshall

**6. REPRESENTATION IN EXISTING SURVEYS**TITLE DETERMINED ELIGIBLE? ☐ YES ☐ NO ☐ FEDERAL ☐ STATE ☐ COUNTY ☐ LOCAL

N/A

**7. DESCRIPTION**

CONDITION

CHECK ONE

CHECK ONE

☐ excellent☐ deteriorated☐ unaltered☐ original site☐ good☐ ruins☐ altered☐ moved

date

☐ fair☐ unexposed

DESCRIBE THE PRESENT AND ORIGINAL (IF KNOWN) PHYSICAL APPEARANCE

130  
 99  
 C. 1910  
 2 1/2  
 ma  
 51 50  
 20  
 60  
 43  
 20  
 10  
 40  
 AC

8. SIGNIFICANCE

PERIOD	AREAS OF SIGNIFICANCE - CHECK AND JUSTIFY BELOW			
<input type="checkbox"/> prehistoric	<input type="checkbox"/> archeology - prehistoric	<input type="checkbox"/> community planning	<input type="checkbox"/> landscape architecture	<input type="checkbox"/> religion
<input type="checkbox"/> 400-1499	<input type="checkbox"/> archeology - historic	<input type="checkbox"/> conservation	<input type="checkbox"/> law	<input type="checkbox"/> science
<input type="checkbox"/> 1500-1599	<input type="checkbox"/> agriculture	<input type="checkbox"/> economics	<input type="checkbox"/> literature	<input type="checkbox"/> sculpture
<input type="checkbox"/> 1600-1699	<input type="checkbox"/> architecture	<input type="checkbox"/> education	<input type="checkbox"/> military	<input type="checkbox"/> social /
<input type="checkbox"/> 1700-1799	<input type="checkbox"/> art	<input type="checkbox"/> engineering	<input type="checkbox"/> music	<input type="checkbox"/> humanitarian
<input type="checkbox"/> 1800-1899	<input type="checkbox"/> commerce	<input type="checkbox"/> exploration/settlement	<input type="checkbox"/> philosophy	<input type="checkbox"/> theater
<input checked="" type="checkbox"/> 1900 -	<input type="checkbox"/> communications	<input type="checkbox"/> industry	<input type="checkbox"/> politics /government	<input type="checkbox"/> transportation
		<input type="checkbox"/> invention		<input type="checkbox"/> other (specify)

SPECIFIC DATES	BUILDER/ARCHITECT
----------------	-------------------

STATEMENT OF SIGNIFICANCE (IN ONE PARAGRAPH)

site houses Old American Insurance and Welcome Wagon International  
1916 - F.L. Anderson property

9. MAJOR BIBLIOGRAPHICAL REFERENCES

Saline County Atlas, 1916

10. GEOGRAPHICAL DATA

ACREAGE OF PROPERTY	QUADRANGLE NAME	SCALE																																									
UTM REFERENCES																																											
A	<table><tr><td> </td><td> </td><td> </td><td> </td><td> </td><td> </td><td> </td><td> </td><td> </td><td> </td></tr><tr><td>ZONE</td><td>EASTING</td><td colspan="2">NORTHING</td><td colspan="6"></td></tr></table>											ZONE	EASTING	NORTHING								B	<table><tr><td> </td><td> </td><td> </td><td> </td><td> </td><td> </td><td> </td><td> </td><td> </td><td> </td></tr><tr><td>ZONE</td><td>EASTING</td><td colspan="2">NORTHING</td><td colspan="6"></td></tr></table>											ZONE	EASTING	NORTHING							
ZONE	EASTING	NORTHING																																									
ZONE	EASTING	NORTHING																																									
C	<table><tr><td> </td><td> </td><td> </td><td> </td><td> </td><td> </td><td> </td><td> </td><td> </td><td> </td></tr><tr><td>ZONE</td><td>EASTING</td><td colspan="2">NORTHING</td><td colspan="6"></td></tr></table>											ZONE	EASTING	NORTHING								D	<table><tr><td> </td><td> </td><td> </td><td> </td><td> </td><td> </td><td> </td><td> </td><td> </td><td> </td></tr><tr><td>ZONE</td><td>EASTING</td><td colspan="2">NORTHING</td><td colspan="6"></td></tr></table>											ZONE	EASTING	NORTHING							
ZONE	EASTING	NORTHING																																									
ZONE	EASTING	NORTHING																																									

VERBAL BOUNDARY DESCRIPTION AND JUSTIFICATION

11. FORM PREPARED BY

NAME / TITLE	Kristen and Lynn Morrow
ORGANIZATION	Missouri Valley Regional Planning Commission
DATE	11/83





**1. NAME**

HISTORIC

SA-AS-002-200

AND/OR COMMON

Uthel G. Griffitt

**2. LOCATION**

STREET &amp; NUMBER 847 E. Eastwood

CITY, TOWN Marshall

VICINITY OF

STATE Missouri

CODE

COUNTY

Saline

CODE 65340

**3. CLASSIFICATION**

CATEGORY

☐ district☒ building(s)☐ structure☐ site☐ object

OWNERSHIP

☐ public☒ private☐ both

PUBLIC ACQUISITION

☐ in process☐ being considered

STATUS

☒ occupied☐ unoccupied☐ work in progress

ACCESSIBLE

☐ yes: restricted☐ yes: unrestricted☐ no

PRESENT USE

☐ agriculture☐ commercial☐ educational☐ entertainment☐ government☐ industrial☐ military☐ museum☐ park☒ private residence☐ religious☐ scientific☐ transportation☐ other: \_\_\_\_\_**4. OWNER OF PROPERTY**

NAME

Uthel G. Griffitt

STREET &amp; NUMBER 847 E. Eastwood

CITY, TOWN Marshall

VICINITY OF

STATE Missouri

**5. LOCATION OF LEGAL DESCRIPTION**

Recorder of Deeds, Saline County courthouse, Marshall

**6. REPRESENTATION IN EXISTING SURVEYS**

TITLE

DETERMINED ELIGIBLE? ☐ YES ☐ NO ☐ FEDERAL ☐ STATE ☐ COUNTY ☐ LOCAL

N/A

**7. DESCRIPTION**

CONDITION

☒ excellent☐ good☐ fair☐ deteriorated☐ ruins☐ unexposed

CHECK ONE

☐ unaltered☐ altered

CHECK ONE

☒ original site☐ moved

date \_\_\_\_\_

DESCRIBE THE PRESENT AND ORIGINAL (IF KNOWN) PHYSICAL APPEARANCE

good pattern book bungalow

030  
22

C 1910

1  
000

51

20 1/2

62

63

DR

65

R1

R2

3. SIGNIFICANCE

PERIOD	AREAS OF SIGNIFICANCE - CHECK AND JUSTIFY BELOW			
<input type="checkbox"/> prehistoric	<input type="checkbox"/> archeology-prehistoric	<input type="checkbox"/> community planning	<input type="checkbox"/> landscape architecture	<input type="checkbox"/> religion
<input type="checkbox"/> 1400-1499	<input type="checkbox"/> archeology-historic	<input type="checkbox"/> conservation	<input type="checkbox"/> law	<input type="checkbox"/> science
<input type="checkbox"/> 1500-1599	<input type="checkbox"/> agriculture	<input type="checkbox"/> economics	<input type="checkbox"/> literature	<input type="checkbox"/> sculpture
<input type="checkbox"/> 1600-1699	<input type="checkbox"/> architecture	<input type="checkbox"/> education	<input type="checkbox"/> military	<input type="checkbox"/> social / humanitarian
<input type="checkbox"/> 1700-1799	<input type="checkbox"/> art	<input type="checkbox"/> engineering	<input type="checkbox"/> music	<input type="checkbox"/> theater
<input type="checkbox"/> 1800-1899	<input type="checkbox"/> commerce	<input type="checkbox"/> exploration/settlement	<input type="checkbox"/> philosophy	<input type="checkbox"/> transportation
<input checked="" type="checkbox"/> 1900 -	<input type="checkbox"/> communications	<input type="checkbox"/> industry	<input type="checkbox"/> politics/government	<input type="checkbox"/> other (specify)
		<input type="checkbox"/> invention		

SPECIFIC DATES	BUILDER/ARCHITECT
----------------	-------------------

STATEMENT OF SIGNIFICANCE (IN ONE PARAGRAPH)

1916 - L.S. Rasse and/or W.D. Bush property

9. MAJOR BIBLIOGRAPHICAL REFERENCES

Saline County Atlas, 1916

10. GEOGRAPHICAL DATA


ACREAGE OF PROPERTY	QUADRANGLE NAME	SCALE																																									
UTM REFERENCES																																											
A	<table><tr><td> </td><td> </td><td> </td><td> </td><td> </td><td> </td><td> </td><td> </td><td> </td><td> </td></tr><tr><td>ZONE</td><td>EASTING</td><td colspan="4"></td><td>NORTHING</td><td colspan="3"></td></tr></table>											ZONE	EASTING					NORTHING				B	<table><tr><td> </td><td> </td><td> </td><td> </td><td> </td><td> </td><td> </td><td> </td><td> </td><td> </td></tr><tr><td>ZONE</td><td>EASTING</td><td colspan="4"></td><td>NORTHING</td><td colspan="3"></td></tr></table>											ZONE	EASTING					NORTHING			
ZONE	EASTING					NORTHING																																					
ZONE	EASTING					NORTHING																																					
C	<table><tr><td> </td><td> </td><td> </td><td> </td><td> </td><td> </td><td> </td><td> </td><td> </td><td> </td></tr><tr><td>ZONE</td><td>EASTING</td><td colspan="4"></td><td>NORTHING</td><td colspan="3"></td></tr></table>											ZONE	EASTING					NORTHING				D	<table><tr><td> </td><td> </td><td> </td><td> </td><td> </td><td> </td><td> </td><td> </td><td> </td><td> </td></tr><tr><td>ZONE</td><td>EASTING</td><td colspan="4"></td><td>NORTHING</td><td colspan="3"></td></tr></table>											ZONE	EASTING					NORTHING			
ZONE	EASTING					NORTHING																																					
ZONE	EASTING					NORTHING																																					

VERBAL BOUNDARY DESCRIPTION AND JUSTIFICATION

11. FORM PREPARED BY

NAME / TITLE	Kristen and Lynn Morrow
ORGANIZATION	Missouri Valley Regional Planning Commission
DATE	10-1-83





## 1. NAME

SA-AS-002-201

## HISTORIC

## AND/OR COMMON

Charles K. Dickenson

not

## 2. LOCATION

entered

STREET &amp; NUMBER 849 E Eastwood

CITY, TOWN Marshall

VICINITY OF

STATE Missouri

CODE

COUNTY Saline

CODE 65340

## 3. CLASSIFICATION

## CATEGORY

☐ district  
☒ building(s)  
☐ structure  
☐ site  
☐ object

## OWNERSHIP

☐ public  
☒ private  
☐ both  
**PUBLIC ACQUISITION**  
☐ in process  
☐ being considered

## STATUS

☒ occupied  
☐ unoccupied  
☐ work in progress  
**ACCESSIBLE**  
☐ yes: restricted  
☐ yes: unrestricted  
☐ no

## PRESENT USE

☐ agriculture  
☐ commercial  
☐ educational  
☐ entertainment  
☐ government  
☐ industrial  
☐ military  
☐ museum  
☐ park  
☒ private residence  
☐ religious  
☐ scientific  
☐ transportation  
☐ other: \_\_\_\_\_

## 4. OWNER OF PROPERTY

NAME Charles K. Dickenson

STREET &amp; NUMBER 849 E. Eastwood

CITY, TOWN Marshall

VICINITY OF

STATE Missouri

## 5. LOCATION OF LEGAL DESCRIPTION

Recorder of Deeds, Saline County courthouse, Marshall

## 6. REPRESENTATION IN EXISTING SURVEYS

TITLE DETERMINED ELIGIBLE? YES NO FEDERAL STATE COUNTY L

N/A

## 7. DESCRIPTION

## CONDITION

☒ excellent  
☐ good  
☐ fair  
☐ deteriorated  
☐ ruins  
☐ unexposed

## CHECK ONE

☒ unaltered  
☐ altered

## CHECK ONE

☒ original site  
☐ moved

date \_\_\_\_\_

DESCRIBE THE PRESENT AND ORIGINAL (IF KNOWN) PHYSICAL APPEARANCE

### 8. SIGNIFICANCE

PERIOD	AREAS OF SIGNIFICANCE - CHECK AND JUSTIFY BELOW			
<input type="checkbox"/> prehistoric	<input type="checkbox"/> archeology-prehistoric	<input type="checkbox"/> community planning	<input type="checkbox"/> landscape architecture	<input type="checkbox"/> religion
<input type="checkbox"/> 1400-1499	<input type="checkbox"/> archeology-historic	<input type="checkbox"/> conservation	<input type="checkbox"/> law	<input type="checkbox"/> science
<input type="checkbox"/> 1500-1599	<input type="checkbox"/> agriculture	<input type="checkbox"/> economics	<input type="checkbox"/> literature	<input type="checkbox"/> sculpture
<input type="checkbox"/> 1600-1699	<input type="checkbox"/> architecture	<input type="checkbox"/> education	<input type="checkbox"/> military	<input type="checkbox"/> social /
<input type="checkbox"/> 1700-1799	<input type="checkbox"/> art	<input type="checkbox"/> engineering	<input type="checkbox"/> music	<input type="checkbox"/> humanitarian
<input type="checkbox"/> 1800-1899	<input type="checkbox"/> commerce	<input type="checkbox"/> exploration/settlement	<input type="checkbox"/> philosophy	<input type="checkbox"/> theater
<input checked="" type="checkbox"/> 1900 -	<input type="checkbox"/> communications	<input type="checkbox"/> industry	<input type="checkbox"/> politics/government	<input type="checkbox"/> transportation
		<input type="checkbox"/> invention		<input type="checkbox"/> other (specify)

SPECIFIC DATES

BUILDER/ARCHITECT

STATEMENT OF SIGNIFICANCE (IN ONE PARAGRAPH)

1896 - a house here?

1916 - J.T. Conway and/or A.A. Wesser property

### 9. MAJOR BIBLIOGRAPHICAL REFERENCES

Saline County Atlas, 1896 and 1916

### 10. GEOGRAPHICAL DATA

ACREAGE OF PROPERTY	QUADRANGLE NAME	SCALE													
UTM REFERENCES															
A	<table border="1"><tr><td>ZONE</td><td>EASTING</td><td>NORTHING</td></tr><tr><td></td><td></td><td></td></tr></table>	ZONE	EASTING	NORTHING				B	<table border="1"><tr><td>ZONE</td><td>EASTING</td><td>NORTHING</td></tr><tr><td></td><td></td><td></td></tr></table>	ZONE	EASTING	NORTHING			
ZONE	EASTING	NORTHING													
ZONE	EASTING	NORTHING													
C	<table border="1"><tr><td>ZONE</td><td>EASTING</td><td>NORTHING</td></tr><tr><td></td><td></td><td></td></tr></table>	ZONE	EASTING	NORTHING				D	<table border="1"><tr><td>ZONE</td><td>EASTING</td><td>NORTHING</td></tr><tr><td></td><td></td><td></td></tr></table>	ZONE	EASTING	NORTHING			
ZONE	EASTING	NORTHING													
ZONE	EASTING	NORTHING													

VERBAL BOUNDARY DESCRIPTION AND JUSTIFICATION

### 11. FORM PREPARED BY

NAME / TITLE	Krsiten and Lynn Morrow
ORGANIZATION	Missouri Valley Regional Planning Commission
ADDRESS	116 Br. Vick, Marshfield, Missouri, 65346
DATE	/83





## 1. NAME

HISTORIC Jacob L. Jacoby

AND/OR COMMON

SA-AS-002-202

not  
entered

## 2. LOCATION

STREET &amp; NUMBER 850 E. Eastwood

CITY, TOWN Marshall

VICINITY OF

STATE Missouri

CODE

COUNTY Saline

CODE 65340

## 3. CLASSIFICATION

## CATEGORY

☐ district  
☒ building(s)  
☐ structure  
☐ site  
☐ object

## OWNERSHIP

☐ public  
☒ private  
☐ both  
**PUBLIC ACQUISITION**  
☐ in process  
☐ being considered

## STATUS

☒ occupied  
☐ unoccupied  
☐ work in progress  
**ACCESSIBLE**  
☐ yes: restricted  
☐ yes: unrestricted  
☐ no

## PRESENT USE

☐ agriculture  
☐ commercial  
☐ educational  
☐ entertainment  
☐ government  
☐ industrial  
☐ military  
☐ museum  
☐ park  
☒ private residence  
☐ religious  
☐ scientific  
☐ transportation  
☐ other:

## 4. OWNER OF PROPERTY

NAME Jacob L. Jacobi

STREET &amp; NUMBER 850 E. Eastwood

CITY, TOWN Marshall

VICINITY OF

STATE Missouri

## 5. LOCATION OF LEGAL DESCRIPTION

Recorder of Deeds, Saline County courthouse, Marshall

## 6. REPRESENTATION IN EXISTING SURVEYS

TITLE DETERMINED ELIGIBLE? YES NO FEDERAL STATE COUNTY L

N/A

## 7. DESCRIPTION

## CONDITION

☒ excellent  
☐ good  
☐ fair  
☐ deteriorated  
☐ ruins  
☐ unexposed

## CHECK ONE

☐ unaltered  
☐ altered

## CHECK ONE

☒ original site  
☐ moved

date

DESCRIBE THE PRESENT AND ORIGINAL (IF KNOWN) PHYSICAL APPEARANCE

3. SIGNIFICANCE

PERIOD	AREAS OF SIGNIFICANCE - CHECK AND JUSTIFY BELOW			
<input type="checkbox"/> prehistoric	<input type="checkbox"/> preheology-prehistoric	<input type="checkbox"/> community planning	<input type="checkbox"/> landscape architecture	<input type="checkbox"/> religion
<input type="checkbox"/> 1400-1499	<input type="checkbox"/> archeology-historic	<input type="checkbox"/> conservation	<input type="checkbox"/> law	<input type="checkbox"/> science
<input type="checkbox"/> 1500-1599	<input type="checkbox"/> agriculture	<input type="checkbox"/> economics	<input type="checkbox"/> literature	<input type="checkbox"/> sculpture
<input type="checkbox"/> 1600-1699	<input type="checkbox"/> architecture	<input type="checkbox"/> education	<input type="checkbox"/> military	<input type="checkbox"/> social /
<input type="checkbox"/> 1700-1799	<input type="checkbox"/> art	<input type="checkbox"/> engineering	<input type="checkbox"/> music	<input type="checkbox"/> humanitarian
<input type="checkbox"/> 1800-1899	<input type="checkbox"/> commerce	<input type="checkbox"/> exploration/settlement	<input type="checkbox"/> philosophy	<input type="checkbox"/> theater
<input checked="" type="checkbox"/> 1900 -	<input type="checkbox"/> communications	<input type="checkbox"/> industry	<input type="checkbox"/> politics/government	<input type="checkbox"/> transportation
		<input type="checkbox"/> invention		<input type="checkbox"/> other (specify)

SPECIFIC DATES	BUILDER/ARCHITECT
----------------	-------------------

STATEMENT OF SIGNIFICANCE (IN ONE PARAGRAPH)

1896 - Charles Petry house site  
1916 - Mike Jacoby property

9. MAJOR BIBLIOGRAPHICAL REFERENCES

Saline County Atlas, 1896 and 1916

10. GEOGRAPHICAL DATA

ACREAGE OF PROPERTY	QUADRANGLE NAME	SCALE			
UTM REFERENCES					
A	<table><tr><td>ZONE</td><td>EASTING</td><td>NORTHING</td></tr></table>	ZONE	EASTING	NORTHING	B
ZONE	EASTING	NORTHING			
C	<table><tr><td>ZONE</td><td>EASTING</td><td>NORTHING</td></tr></table>	ZONE	EASTING	NORTHING	D
ZONE	EASTING	NORTHING			

VERBAL BOUNDARY DESCRIPTION AND JUSTIFICATION

11. FORM PREPARED BY

NAME / TITLE	Kristen and Lynn Morrow
ORGANIZATION	Missouri Valley Regional Planning Commission
DATE	Mar 11, 1983









## 1. NAME

SA-A5-002 203

## HISTORIC

AND/OR COMMON S. Lou Haney

## 2. LOCATION

STREET &amp; NUMBER 851 E. Eastwood

CITY, TOWN Marshall

VICINITY OF

STATE Missouri

CODE

COUNTY Saline

CODE 65340

## 3. CLASSIFICATION

## CATEGORY

☐ district  
☒ building(s)  
☐ structure  
☐ site  
☐ object

## OWNERSHIP

☐ public  
☒ private  
☐ both  
 PUBLIC ACQUISITION  
☐ in process  
☐ being considered

## STATUS

☒ occupied  
☐ unoccupied  
☐ work in progress  
 ACCESSIBLE  
☐ yes: restricted  
☐ yes: unrestricted  
☐ no

## PRESENT USE

☐ agriculture  
☐ commercial  
☐ educational  
☐ entertainment  
☐ government  
☐ industrial  
☐ military  
☐ museum  
☐ park  
☒ private residence  
☐ religious  
☐ scientific  
☐ transportation  
☐ other:

## 4. OWNER OF PROPERTY

NAME S. Lou Haney

STREET &amp; NUMBER 851 E. Eastwood

CITY, TOWN Marshall

VICINITY OF

STATE Missouri

## 5. LOCATION OF LEGAL DESCRIPTION

Recorder of Deeds, Saline County courthouse, Marshall

## 6. REPRESENTATION IN EXISTING SURVEYS

TITLE DETERMINED ELIGIBLE? YES NO FEDERAL STATE COUNTY

N/A

## 7. DESCRIPTION

## CONDITION

☐ excellent  
☒ good  
☐ fair  
☐ deteriorated  
☐ ruins  
☐ unexposed

## CHECK ONE

☐ unaltered  
☐ altered

## CHECK ONE

☒ original site  
☐ moved

date

DESCRIBE THE PRESENT AND ORIGINAL (IF KNOWN) PHYSICAL APPEARANCE

18  
 1.17.10  
 2000  
 1 1/2  
 100  
 47  
 20  
 GB  
 63  
 DK  
 65  
 50  
 66



### 3. SIGNIFICANCE

PERIOD	AREAS OF SIGNIFICANCE - CHECK AND JUSTIFY BELOW			
<input type="checkbox"/> prehistoric	<input type="checkbox"/> archeology - prehistoric	<input type="checkbox"/> community planning	<input type="checkbox"/> landscape architecture	<input type="checkbox"/> religion
<input type="checkbox"/> 1400-1499	<input type="checkbox"/> archeology - historic	<input type="checkbox"/> conservation	<input type="checkbox"/> law	<input type="checkbox"/> science
<input type="checkbox"/> 1500-1599	<input type="checkbox"/> agriculture	<input type="checkbox"/> economics	<input type="checkbox"/> literature	<input type="checkbox"/> sculpture
<input type="checkbox"/> 1600-1699	<input type="checkbox"/> architecture	<input type="checkbox"/> education	<input type="checkbox"/> military	<input type="checkbox"/> social /
<input type="checkbox"/> 1700-1799	<input type="checkbox"/> art	<input type="checkbox"/> engineering	<input type="checkbox"/> music	<input type="checkbox"/> humanitarian
<input type="checkbox"/> 1800-1899	<input type="checkbox"/> commerce	<input type="checkbox"/> exploration/settlement	<input type="checkbox"/> philosophy	<input type="checkbox"/> theater
<input checked="" type="checkbox"/> 1900 -	<input type="checkbox"/> communications	<input type="checkbox"/> industry	<input type="checkbox"/> politics/government	<input type="checkbox"/> transportation
		<input type="checkbox"/> invention		<input type="checkbox"/> other (specify)

SPECIFIC DATES

BUILDER/ARCHITECT

STATEMENT OF SIGNIFICANCE (IN ONE PARAGRAPH)

1896 - vacant site

1916 - probably part of J.T. Conway property

### 9. MAJOR BIBLIOGRAPHICAL REFERENCES

Saline County Atlas, 1896 and 1916

### 10. GEOGRAPHICAL DATA

ACREAGE OF PROPERTY \_\_\_\_\_ QUADRANGLE NAME \_\_\_\_\_ SCALE \_\_\_\_\_

UTM REFERENCES

A	<input type="text"/>	<input type="text"/>	<input type="text"/>
	ZONE	EASTING	NORTHING
C	<input type="text"/>	<input type="text"/>	<input type="text"/>

B	<input type="text"/>	<input type="text"/>	<input type="text"/>
	ZONE	EASTING	NORTHING
D	<input type="text"/>	<input type="text"/>	<input type="text"/>

VERBAL BOUNDARY DESCRIPTION AND JUSTIFICATION

### 11. FORM PREPARED BY

NAME / TITLE Kristen and Lynn Morrow

ORGANIZATION Missouri Valley Regional Planning Commission

DATE 11/11/83

DATE



## 1. NAME

HISTORIC

SA-AS-002-204

AND/OR COMMON

Jackie Vanderpool - Al Williams Insurance

## 2. LOCATION

STREET &amp; NUMBER 855 E. Eastwood

CITY, TOWN Marshall

VICINITY OF

STATE Missouri

CODE

COUNTY Saline

CODE 65340

## 3. CLASSIFICATION

CATEGORY

☐ district☒ building(s)☐ structure☐ site☐ object

OWNERSHIP

☐ public☒ private☐ both

PUBLIC ACQUISITION

☐ in process☐ being considered

STATUS

☒ occupied☐ unoccupied☐ work in progress

ACCESSIBLE

☐ yes: restricted☐ yes: unrestricted☐ no

PRESENT USE

☐ agriculture☒ commercial☐ educational☐ entertainment☐ government☐ industrial☐ military☐ museum☐ park☒ private residence☐ religious☐ scientific☐ transportation☐ other:

## 4. OWNER OF PROPERTY

NAME Jackie L. Vanderpool - Al Williams Insurance

STREET &amp; NUMBER 855 E. Eastwood

CITY, TOWN Marshall

VICINITY OF

STATE Missouri

## 5. LOCATION OF LEGAL DESCRIPTION

Recorder of Deeds, Saline County courthouse, Marshall

## 6. REPRESENTATION IN EXISTING SURVEYS

TITLE DETERMINED ELIGIBLE? ☐ YES ☐ NO ☐ FEDERAL ☐ STATE ☐ COUNTY ☐ LOCAL

N/A

## 7. DESCRIPTION

CONDITION

☒ excellent☐ good☐ fair☐ deteriorated☐ ruins☐ unexposed

CHECK ONE

☐ unaltered☒ altered

CHECK ONE

☒ original site☐ moved

date

DESCRIBE THE PRESENT AND ORIGINAL (IF KNOWN) PHYSICAL APPEARANCE

47  
C. 1895S  
W  
77  
4P 62  
63  
01  
60A  
15



8. SIGNIFICANCE

PERIOD	AREAS OF SIGNIFICANCE - CHECK AND JUSTIFY BELOW			
<input type="checkbox"/> prehistoric	<input type="checkbox"/> archeology-prehistoric	<input type="checkbox"/> community planning	<input type="checkbox"/> landscape architecture	<input type="checkbox"/> religion
<input type="checkbox"/> 1400-1499	<input type="checkbox"/> archeology-historic	<input type="checkbox"/> conservation	<input type="checkbox"/> law	<input type="checkbox"/> science
<input type="checkbox"/> 1500-1599	<input type="checkbox"/> agriculture	<input type="checkbox"/> economics	<input type="checkbox"/> literature	<input type="checkbox"/> sculpture
<input type="checkbox"/> 1600-1699	<input type="checkbox"/> architecture	<input type="checkbox"/> education	<input type="checkbox"/> military	<input type="checkbox"/> social /
<input type="checkbox"/> 1700-1799	<input type="checkbox"/> art	<input type="checkbox"/> engineering	<input type="checkbox"/> music	<input type="checkbox"/> humanitarian
<input checked="" type="checkbox"/> 1800-1899	<input type="checkbox"/> commerce	<input type="checkbox"/> exploration/settlement	<input type="checkbox"/> philosophy	<input type="checkbox"/> theater
<input type="checkbox"/> 1900-	<input type="checkbox"/> communications	<input type="checkbox"/> industry	<input type="checkbox"/> politics/government	<input type="checkbox"/> transportation
		<input type="checkbox"/> invention		<input type="checkbox"/> other (specify)

SPECIFIC DATES	BUILDER/ARCHITECT
----------------	-------------------

STATEMENT OF SIGNIFICANCE (IN ONE PARAGRAPH)

1896 - house here  
1916 - T.T. Piper

9. MAJOR BIBLIOGRAPHICAL REFERENCES

Saline County Atlas, 1896 and 1916

10. GEOGRAPHICAL DATA

ACREAGE OF PROPERTY	QUADRANGLE NAME	SCALE
---------------------	-----------------	-------

UTM REFERENCES

A	<input type="text"/>	<input type="text"/>	<input type="text"/>	B	<input type="text"/>	<input type="text"/>	<input type="text"/>
	ZONE	EASTING	NORTHING		ZONE	EASTING	NORTHING
C	<input type="text"/>	<input type="text"/>	<input type="text"/>	D	<input type="text"/>	<input type="text"/>	<input type="text"/>

VERBAL BOUNDARY DESCRIPTION AND JUSTIFICATION

11. FORM PREPARED BY

NAME / TITLE	Kristen and Lynn Morrow
--------------	-------------------------

ORGANIZATION	Missouri Valley Regional Planning Commission
--------------	--



**1. NAME****HISTORIC****AND/OR COMMON**

Christian Church

**2. LOCATION****STREET & NUMBER**

N. Jefferson

**CITY, TOWN**

Marshall

**VICINITY OF****STATE**

Missouri

**CODE****COUNTY**

Saline

code 65340

**3. CLASSIFICATION****CATEGORY**☐ district☒ building(s)☐ structure☐ site☐ object**OWNERSHIP**☐ public☒ private☐ both**PUBLIC ACQUISITION**☐ in process☐ being considered**STATUS**☒ occupied☐ unoccupied☐ work in progress**ACCESSIBLE**☐ yes: restricted☐ yes: unrestricted☐ no**PRESENT USE**☐ agriculture☐ commercial☐ educational☐ entertainment☐ government☐ industrial☐ military☐ museum☐ park☐ private residence☒ religious☐ scientific☐ transportation☐ other:**4. OWNER OF PROPERTY****NAME**

First Christian Church

**STREET & NUMBER**

N. Jefferson

**CITY, TOWN**

Marshall

**VICINITY OF**

STATE Missouri

**5. LOCATION OF LEGAL DESCRIPTION**

Recorder of Deeds, Saline County courthouse, Marshall

**6. REPRESENTATION IN EXISTING SURVEYS****TITLE**DETERMINED ELIGIBLE? ☐ YES ☐ NO ☐ FEDERAL ☐ STATE ☐ COUNTY

N/A

**7. DESCRIPTION****CONDITION**☐ excellent☒ good☐ fair☐ deteriorated☐ ruins☐ unexposed**CHECK ONE**☐ unaltered☒ altered**CHECK ONE**☒ original site☐ moved

date

**DESCRIBE THE PRESENT AND ORIGINAL (IF KNOWN) PHYSICAL APPEARANCE**

See attached



PERIOD	AREAS OF SIGNIFICANCE - CHECK AND JUSTIFY BELOW			
<input type="checkbox"/> prehistoric	<input type="checkbox"/> archeology-prehistoric	<input type="checkbox"/> community planning	<input type="checkbox"/> landscape architecture	<input checked="" type="checkbox"/> religion
<input type="checkbox"/> 1400-1499	<input type="checkbox"/> archeology-historic	<input type="checkbox"/> conservation	<input type="checkbox"/> law	<input type="checkbox"/> science
<input type="checkbox"/> 1500-1599	<input type="checkbox"/> agriculture	<input type="checkbox"/> economics	<input type="checkbox"/> literature	<input type="checkbox"/> sculpture
<input type="checkbox"/> 1600-1699	<input type="checkbox"/> architecture	<input type="checkbox"/> education	<input type="checkbox"/> military	<input type="checkbox"/> social /
<input type="checkbox"/> 1700-1799	<input type="checkbox"/> art	<input type="checkbox"/> engineering	<input type="checkbox"/> music	<input type="checkbox"/> humanitarian
<input type="checkbox"/> 1800-1899	<input type="checkbox"/> commerce	<input type="checkbox"/> exploration/settlement	<input type="checkbox"/> philosophy	<input type="checkbox"/> theater
<input checked="" type="checkbox"/> 1900 -	<input type="checkbox"/> communications	<input type="checkbox"/> industry	<input type="checkbox"/> politics/government	<input type="checkbox"/> transportation
		<input type="checkbox"/> invention		<input type="checkbox"/> other (specify)

SPECIFIC DATES \_\_\_\_\_ BUILDER/ARCHITECT \_\_\_\_\_

STATEMENT OF SIGNIFICANCE (IN ONE PARAGRAPH)

see attached

Sanborn

## 9. MAJOR BIBLIOGRAPHICAL REFERENCES

Saline County History, 1881  
 McChesney Photo Album, 1910 and 1925  
 Christian Church Souvenir, c. 1898  
 Sanborn maps

## 10. GEOGRAPHICAL DATA

ACREAGE OF PROPERTY \_\_\_\_\_ QUADRANGLE NAME \_\_\_\_\_ SCALE \_\_\_\_\_

### UTM REFERENCES

A          
 ZONE EASTING NORTHING

B          
 ZONE EASTING NORTHING

C

D

VERBAL BOUNDARY DESCRIPTION AND JUSTIFICATION

## 11. FORM PREPARED BY

NAME / TITLE Kristen and Lynn Morrow

ORGANIZATION Missouri Valley Regional Planning Commission

ADDRESS 1162 S. Brunswick Marshall, Missouri 65340

DATE 11/83





A photograph of the interior of a church during a service. The church has a high, vaulted ceiling with exposed wooden beams. Several large, modern chandeliers with multiple square lights hang from the ceiling. In the foreground, the backs of many people seated in pews are visible. At the front of the church, there is a central altar area with a large, illuminated cross on the wall behind it. To the right of the altar, there is a large, brightly lit window or glass partition. The overall atmosphere is warm and solemn.

# ***In Praise Of Our God***

*The City of Marshall is blessed with 27 beautiful churches representing just about every denomination. Our citizens are proud of their churches and consider them a vital part of our community.*

**First Christian Church**



SA-AS-002-205  
N. Jefferson

# CHRISTIAN CHURCH.

This church was organized in 1851, the original members being C. H. Hickman and wife, A. F. Bruce and wife, B. F. Downs and wife, — Bowen and wife, Bettie Odell, S. Harris and wife, Mrs. Barbara Smith, Mrs. Georgia Bruce, and others. A frame church was built in the year 1852, at a cost of \$2,000. It was dedicated the same year by Rev. D. P. Henderson. It is still standing. The pastors have been Elders J. W. McGarvey, — Stewart, George Plattenburg, W. H. Robinson, O. Spencer, John Duncan, R. N. Davis, R. M. Messick. Present membership, 300.

The original organization of this church was broken up during the war, and was re-organized in 1866, by Elder Geo. Plattenburg, with about thirty members. During the year 1880, this church, by an almost unanimous vote, decided that it would not tolerate the signing of dram-shop petitions by its members. The church, at this time, is in a flourishing condition under the charge of its present pastor. Its officers at present are Dr. W. S. Holland, G. C. Fletcher, Dr. M. T. Chastain, W. D. Woodson, elders. The deacons are W. H. Fletcher, Wm. Walker, Daniel Folck, and John Coyle.


1881

First Baptist Church



CHRISTIAN CHURCH

1910




CHRISTIAN

1925

Covenant Presbyterian Church

SP 15-002-205  
W. Seltman



**T**HE Marshall church was organized by Elder D. P. Henderson in 1847, with Aaron F. Bruce and Stewart Harris as Elders. The first meeting place of the little band was in the County Court house, but soon a neat frame building was erected and the church became a permanent religious force in the community. During the years from 1847 to 1861 the church was prosperous, being served by several of our best preachers and pastors. But during those dark years from 1861 to 1865 Marshall was in the midst of the strife and devastation of war, and this congregation, together with every other church in the community, was "scattered abroad." Their beautiful house was desolated. It was occupied by the Federal troops as a depot of supplies and finally as a stable for their horses, so that from being "a house of prayer" it became a place of war. At this time all past



records of the church were destroyed, so that anything like a connected history of the early years of the church is impossible. And too, there had hardly come to our people anywhere the period of settled pastors. Our preachers "went everywhere preaching the word." So no one is noted as serving the church for any considerable length of time during these fourteen years. Some simply held a protracted meeting, others preached regularly one, two, three or four times a month for a while. Many just stopped over a Lordsday or through a week to greet and strengthen their Brethren, so during this time the pulpit of the church was occupied by almost all our celebrated pioneer preachers of the time. Alex. Campbell was here on different occasions.

After the war, it was not until 1867 that the scattered members of the church were brought together, a meeting held, and out of the old and new materials a new organization was affected. It was out of the labors of several faithful preachers of this time that this re-organization, or new organization, came. Among these were Elders Azbill, Allen, W. H. Robinson, and others.

Their house was repaired, or practically a new one was built, which was occupied by the church until it moved into its present handsome structure in 1886.

About the first regular pastor after the re-organization was W. H. Robinson. Both before and after his affliction of blindness Bro. Robinson served this congregation faithfully and well. In the year immediately following, the congregation was served by Elder Waller, Wm. Pinkerton, Geo. Plattenburg, Elisha Pinkerton, J. H. Duncan, R. N. Davis, and others. Each of these is held in grateful remembrance by the congregation. Each one proved himself to be a grand man of God "a workman that needed not to be ashamed."

R. N. Davis was followed by R. M. Messick. And to one looking back over the marks of the church's progress, as he is able to collect them now, it seems that it was under the faithful labor of Bro. Messick that the work of the church took better shape and became more effective. He was followed by J. A. Dearborn. Bro. Dearborn's memory is connected by the church with the building of their house, for it was during the time when he was their pastor and guide that they built their present large and elegant brick church costing \$18,000. And it is not necessary to say to those who know what such a work means, that no pastor has carried for the church a greater burden of care and anxiety than Bro. Dearborn did as pastor during this trying time. And he richly deserves the grateful remembrance in which he is held by the church for it.

Next came Geo. Plattenburg. This was not his first service for the church. Sometime before this he had held meetings and also filled the office of pastor for them. Indeed of all the faithful servants of this church none have served it so long as Bro. Plattenburg, and being one of the ripest scholars of the Brotherhood, and with a strong personality it would naturally follow that the impression of his work is even to-day plainer upon the thought of the church than that of any other of its teachers.

Bro. Plattenburg was followed by J. B. Mayfield. To the wise and faithful labors of Bro. Mayfield the church is indebted more than to any others for the clearing away of a large church debt which had hung over them from the completion of their house in 1886 to this time, 1891. To aid Bro. Mayfield in this work the church secured the services of J. S. Myers, of Sedalia, two or three weeks, and at a dedication meeting, held October 11, 1891, they secured pledges upon which was collected by December 24, 1891, the date of a "Note Burning Jubilee," \$7719.75.



SA-AS-002-206

M. J. J. J. J. J.

This being more than enough to pay off all indebtedness the notes were burned and the church rejoiced. Bro. Mayfield was succeeded by H. D. Smith. In the remarkable prosperity of the church during the two years of his pastorate the splendid abilities of Bro. Smith are manifest. Especially is the church indebted to him for that missionary spirit that has given it a new life and spirit and activity.

H. A. McDonald followed Bro. Smith, and Marshall never had a more faithful minister, nor a more learned and efficient teacher of the scriptures. B. T. Wharton, the present pastor, began his labors with the church June 1, 1897.

The last annual report of the church from June 1, 1897 to June 1, 1898 showed a gain in numbers of 147 during the year, making a total membership of 548 in the church. It announced a prosperous condition in all the societies of the church and departments of the church work; an increased attendance and interest in the prayer-meeting; a greater activity in Christian work, such as, Benevolence, Missions, Temperance, etc.; an efficiency in our work in the Bible School, under the leadership of Supt. Jas. A. Gordon, which placed us second to but one school in Missouri, in the opinion of the Committee of the State Bible School Convention, at Mexico, in June. Our financial report showed over \$3,000.00 cash raised during the year, by all the church in all its departments. Of this \$2,200.00 was spent at home on Pastor's salary, regular incidental expenses, running Bible school, and special expenses, such as protracted meeting, insurance, taxes, repairs on house, etc. The other \$800.00 was spent on missions and benevolences.

The present officers of the church, the account of the Bible school, and the Societies of the church, including their history, reports and officers, you will find in their proper places.



The Marshall Christian Church

24-1-12-200

1. NAME

HISTORIC Rose and Buckner  
AND/OR COMMON Rose and Buckner

2. LOCATION

STREET & NUMBER 72 N. Jefferson  
CITY, TOWN Marshall VICINITY OF  
STATE Missouri CODE COUNTY Saline CODE 65340

3. CLASSIFICATION

CATEGORY	OWNERSHIP	STATUS	PRESENT USE
<input type="checkbox"/> district	<input type="checkbox"/> public	<input checked="" type="checkbox"/> occupied	<input type="checkbox"/> agriculture
<input checked="" type="checkbox"/> building(s)	<input checked="" type="checkbox"/> private	<input type="checkbox"/> unoccupied	<input checked="" type="checkbox"/> commercial
<input type="checkbox"/> structure	<input type="checkbox"/> both	<input type="checkbox"/> work in progress	<input type="checkbox"/> educational
<input type="checkbox"/> site	PUBLIC ACQUISITION	ACCESSIBLE	<input type="checkbox"/> entertainment
<input type="checkbox"/> object	<input type="checkbox"/> in process	<input type="checkbox"/> yes: restricted	<input type="checkbox"/> government
	<input type="checkbox"/> being considered	<input type="checkbox"/> yes: unrestricted	<input type="checkbox"/> industrial
		<input type="checkbox"/> no	<input type="checkbox"/> military
			<input type="checkbox"/> museum
			<input type="checkbox"/> park
			<input type="checkbox"/> private residence
			<input type="checkbox"/> religious
			<input type="checkbox"/> scientific
			<input type="checkbox"/> transportation
			<input type="checkbox"/> other

4. OWNER OF PROPERTY

NAME Charles M. Buckner  
STREET & NUMBER 123 N. Brunswick  
CITY, TOWN Marshall VICINITY OF STATE Missouri

5. LOCATION OF LEGAL DESCRIPTION

Recorder of Deeds, Saline County courthouse, Marshall

6. REPRESENTATION IN EXISTING SURVEYS

TITLE DETERMINED ELIGIBLE? YES NO FEDERAL STATE COUNTY  
N/A

7. DESCRIPTION

CONDITION	CHECK ONE	CHECK ONE
<input type="checkbox"/> excellent	<input type="checkbox"/> unaltered	<input checked="" type="checkbox"/> original site
<input checked="" type="checkbox"/> good	<input checked="" type="checkbox"/> altered	<input type="checkbox"/> moved
<input type="checkbox"/> fair		date
<input type="checkbox"/> deteriorated		
<input type="checkbox"/> ruins		
<input type="checkbox"/> unexposed		

DESCRIBE THE PRESENT AND ORIGINAL (IF KNOWN) PHYSICAL APPEARANCE

facade sandblasted c. 1975, skylights have been sealed, pressed tin ceiling is above the modern lowered one, offices are in rear balcony and storage is behind former balcony in U-shape

tile on front posts and below windows was installed c. 20 years ago.

"Rose and Buckner" calligraphy has been the same for the past century.

250  
67  
1283  
1975

1  
1B  
30  
30  
44  
71  
71  
71  
71

PERIOD	AREAS OF SIGNIFICANCE	AND JUSTIFY BELOW
<input type="checkbox"/> prehistoric	<input type="checkbox"/> archeology-prehistoric	<input type="checkbox"/> community planning
<input type="checkbox"/> 1400-1499	<input type="checkbox"/> archeology-historic	<input type="checkbox"/> conservation
<input type="checkbox"/> 1500-1599	<input type="checkbox"/> agriculture	<input type="checkbox"/> economics
<input type="checkbox"/> 1600-1699	<input type="checkbox"/> architecture	<input type="checkbox"/> education
<input type="checkbox"/> 1700-1799	<input type="checkbox"/> art	<input type="checkbox"/> engineering
<input type="checkbox"/> 1800-1899	<input type="checkbox"/> commerce	<input type="checkbox"/> exploration/settlement
<input type="checkbox"/> 1900 -	<input type="checkbox"/> communications	<input type="checkbox"/> industry
		<input type="checkbox"/> invention
		<input type="checkbox"/> landscape architecture
		<input type="checkbox"/> law
		<input type="checkbox"/> literature
		<input type="checkbox"/> military
		<input type="checkbox"/> music
		<input type="checkbox"/> philosophy
		<input type="checkbox"/> politics/government
		<input type="checkbox"/> religion
		<input type="checkbox"/> science
		<input type="checkbox"/> sculpture
		<input type="checkbox"/> social /
		<input type="checkbox"/> humanitarian
		<input type="checkbox"/> theater
		<input type="checkbox"/> transportation
		<input type="checkbox"/> other (specify)

#### SPECIFIC DATES

#### BUILDER/ARCHITECT

#### STATEMENT OF SIGNIFICANCE (IN ONE PARAGRAPH)

current partners are Charles M. Buckner, Jr., Robert M. and Leonard M. Rose, Kenneth Lusby and Jerry Hedrick.

the business is the oldest continuous clothier the square. House of Representative and Senate is Jeff City commemorated their century of business in quality men's clothing (1883-1983) by the award of appropriate plaques. The Buckner-Rose partnership has endured thru 3 generations; they were co-founders of the Chamber of Commerce and served as the first two presidents. See attached

#### Sanborn

1883 - millinery and confectionery  
 1889 - millinery  
 1894 -  
 1900 - millinery and candy  
 1910 - clothing  
 1929 - (shows mezzanine)

#### 9. MAJOR BIBLIOGRAPHICAL REFERENCES

McChesney, Photo Album, 1910

Book of Commerce, 1929

Sanborn maps

Marshall Directory, 1907

Saline County Atlas, 1916

#### 10. GEOGRAPHICAL DATA

ACREAGE OF PROPERTY \_\_\_\_\_ QUADRANGLE NAME \_\_\_\_\_

SCALE \_\_\_\_\_

#### UTM REFERENCES

A            
 ZONE EASTING NORTHING

B            
 ZONE EASTING NORTHING

C

D

#### VERBAL BOUNDARY DESCRIPTION AND JUSTIFICATION

#### 11. FORM PREPARED BY

NAME / TITLE Kristen and Lynn Morrow

ORGANIZATION Missouri Valley Regional Planning Commission


ADDRESS 1162 S Brunswick Marshall, Missouri, 65340

DATE 11/83









1910





# The **Best** **Is Not** **Extravagance**

It is Worth What You Have to  
Pay For it. It is Worth More  
If You Cannot Get it For Less

The best goods in the world are not to  
good for you It is the best investment  
that a man can make

You can buy this class of merchandise  
from us

## **Stein Bloch Co. and Kirschbaum** **Hand Made Clothing**

Hanan & Sons and Packard Shoes for  
men. Hanan & Sons, Drew, Selby Co.  
and the famous "Queen Quality"  
Shoes for Women. John B. Stetson  
Co and Worth Hats. Sole Agents for  
the LAMBERTVILLE Rubber Goods

Every day you Do Not buy Here is a Day Lost to You



# **Rose & Buckner**

**Biggest Shoe & Clothing Store in Marshall, Mo.**





- Top Quality Clothing For Men And Boys
- The Best In Shoes For Men And Women



**Rose & Buckner**

72 North Jefferson — East Side Square  
MARSHALL, MISSOURI

**Dress Right—**  
**when you look your best**  
**you do your best!**



*SERVING MARSHALL AND MID-MISSOURI SINCE 1883—FOR OVER 90 YEARS*





## CLOTHING

Until the death of C. M. Buckner a few months ago, the firm of Rose & Buckner was the oldest establishment on the Marshall Square to operate continuously without reorganization. John W. Rose tells the story of the establishment of the business as follows:

"Mr. Buckner and I had been boys together and had grown up side by side in Paris, Missouri, where his father was the local banker and mine the operator of the Paris Boot and Shoe Factory.

"I sold shoes in nearby counties while still a boy of fifteen. Later I went to St. Louis and traveled out of that city for several shoe factories. During another year I was employed as a retail shoe salesman there.

"Meanwhile Charley Buckner had moved to Marshall and opened up a grocery store. He kept writing me that Marshall was the best "long-grass" town in the state, and urging me to come here and settle down. Finally he succeeded in persuading me, and I came to Marshall.

"Charley met me at the depot in a horse and buggy. The streets were muddy and the square was a big puddle. The courthouse was just being finished and most of the buildings around the square were frame shacks. There were board sidewalks, for the most part, and now and then some brick.

"The town didn't look much like it does today. The Baptist church was nearly completed, but aside from that and the Catholic Convent, which was still under construction, there weren't a great many buildings. Everything just then was just 'being built.' Construction work was going on all over town.

"The reason for the boom was that the Chicago & Alton railroad had just gone through the town. Things were 'opening up' and the prospect was excellent.

"I got a place as a clerk in the shoe store of Philpott & Noble. They offered me ten dollars a week, but I held out for fifty a month—and got it. The highest salaried man in Marshall at that time I guess.

"After about a year, during which time Charlie and I roomed together over a smokeshop on the south side of the square, I left him to set up a home. I had married a Marshall girl, and before another year had passed another Marshall girl accepted Charley.

"We formed our partnership in 1883, selling shoes

exclusively. Not until fifteen years later did we expand our business to include a full line of clothing.

"Then, in 1905, we built our present brick building on the east side of the square. For the past twenty years and more we have operated stores in Marshall and Slater and, for that matter, throughout Missouri. The only secret of our success has been that we offered nothing but the highest quality merchandise."

A glance about the large store which is the Marshall home of Rose & Buckner will serve to convince anyone that Mr. Rose's statement of the secret of the firm's success is true. Nothing but quality shoes and clothing is displayed.

Rose & Buckner feature Stein-Bloch and Society Brand clothing, both celebrated brands of national reputation, and in their shoe department the same high standard is maintained, Thompson and International heading the list of manufacturers represented. The character of the incidental furnishings is indicated by the firm's exclusive sale of Knox hats.

Keeping pace with the metropolitan aspect which Marshall has rapidly assumed in the past few years, Rose & Buckner have stocked a complete line of sports toggery and accessories including such popular items today as golf equipment and like sporting goods. Fine leather goods, handbags, luggage and similar articles which have become "necessary luxuries" are included in this large, up-to-the-minute store.

An idea of the completeness of the service of Rose & Buckner is given by the shoe repair shop which they operate in connection with their store. Located on a balcony, this one department affords steady employment to an expert shoe repairman. Likewise a tailor is employed to make alterations and to clean and press articles of wearing apparel for the store's many customers. Such services as these are but other conveniences which Rose & Buckner afford their patrons.

Today the Rose & Buckner organization stands as a corporation, having been so formed on January 1, 1928. Since the death of Mr. Buckner the direction of the business has been in the hands of Mr. Rose and his son, J. P. Rose.



# Shoes and

# Clothing

We make a specialty of High  
Grade Goods in our line

Established 15 years.



**Rose & Buckner.**



Jno. W. Rose

C. M. Buckner

# ROSE & BUCKNER

## Marshall, Mo.

---

BUCKNER-RAGSDALE CO.  
Charleston, Mo.

R. J. PARMAN CLOTHING AND SHOE  
Co. Frankfort, Mo.

ROSE & BUCKNER MERCANTILE CO.  
Slater, Mo.

PARRISH & BUCKNER  
Norborne, Mo.

BUCKNER-RAGSDALE CO.  
Sikeston, Mo.

RAGSDALE-HOLMES & Co.  
Centralia, Mo.

THE BUCKNER-RAGSDALE CO.  
Cape Girardeau, Mo.

ROSE & BUCKNER, Marshall, Mo.

---

1916