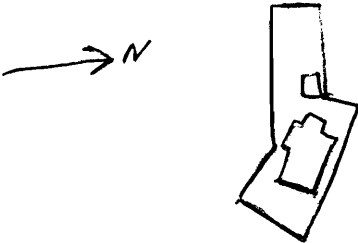


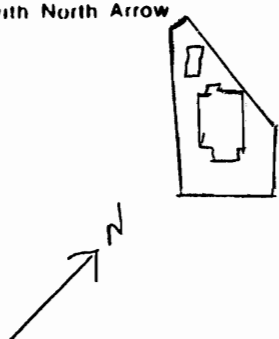
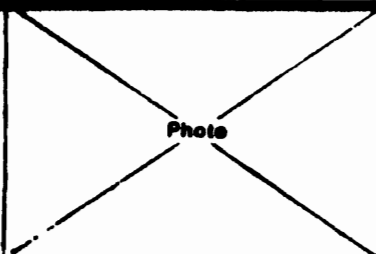
Office of Historic Preservation, P.O. Box 176, Jefferson City, Missouri 65101
HISTORIC INVENTORY SL-AS-006-001

1 No 2 County <u>St. Louis</u> 3 Location of Negatives <u>St. Louis Co. Park Dept.</u> 6 Specific Location Block 6 - Part of Lot 7 Maplewood Subdivision 7 City or Town If Rural, Township & Vicinity <u>Maplewood, Missouri</u> 8 Site Plan with North Arrow <div style="text-align: center;">  </div>		4 Present Name(s) 5 Other Name(s) <u>3205 Arbor Avenue</u> 16 Thematic Category 17 Date(s) or Period <u>1921 (B. P. 16730)</u> 18 Style or Design 19 Architect or Engineer 20 Contractor or Builder <u>E. E. Crump</u> 21 Original Use, if apparent <u>Residence</u> 22 Present Use <u>Residence</u> 23 Ownership Public <input type="checkbox"/> Private <input checked="" type="checkbox"/> 24 Owner's Name & Address, if known <u>Lila J. Loeffler</u> <u>3205 Arbor Ave., Maplewood, Mo.</u> 25 Open to Public? Yes <input type="checkbox"/> No <input checked="" type="checkbox"/> 26 Local Contact Person or Organization 27 Other Surveys in Which Included <div style="text-align: center;">None</div>	
9 Coordinates UTM Lat Long 10 Site <input type="checkbox"/> Building <input checked="" type="checkbox"/> Structure <input type="checkbox"/> Object <input type="checkbox"/> On National Register? Yes <input type="checkbox"/> No <input checked="" type="checkbox"/> 12 Is it Eligible? Yes <input type="checkbox"/> No <input type="checkbox"/> 13 Part of Estab Hist Dist? Yes <input type="checkbox"/> No <input checked="" type="checkbox"/> 14 District Potent'l? Yes <input checked="" type="checkbox"/> No <input type="checkbox"/> 15 Name of Established District 		28 No. of Stories <u>2</u> 29 Basement? Yes <input checked="" type="checkbox"/> No <input type="checkbox"/> 30 Foundation Material <u>Concrete</u> 31 Wall Construction <u>Brick/Frame</u> 32 Roof Type & Material <u>Gambrel - Asphalt</u> 33 No. of Bays Front <u>2/1</u> Side <u>2</u> 34 Wall Treatment <u>Brick - Wood Shingles</u> 35 Plan Shape <u>Rectang.</u> 36 Changes (Explain in #42) Addition <input checked="" type="checkbox"/> Altered <input type="checkbox"/> Moved <input type="checkbox"/> 37 Condition Interior <u>Good</u> Exterior <u>Good</u> 38 Preservation Underway? Yes <input checked="" type="checkbox"/> No <input type="checkbox"/> 39 Endangered? By What? Yes <input type="checkbox"/> No <input checked="" type="checkbox"/> 40 Visible from Public Road? Yes <input checked="" type="checkbox"/> No <input type="checkbox"/> 41 Distance from and Frontage on Road <div style="text-align: center;">20' 50'</div>	
42 Further Description of Important Features <div style="text-align: center;">Carport added.</div>		<div style="text-align: center;">Photo</div>	
43 History and Significance <p>Lot 27 was purchased by Henry Jameson in July of 1903 from Mariette Realty Co. Sold in 1906 to Hampton Russell Inv. Co. who sold to Lela Drum December 24, 1906. No building shown on 1909 Plat. First listing of occupant at this address was Henry Saak (Shown as 7305 Arbor) Walter Zahndt listed 1928 through 1932.</p>			
44 Description of Environment and Outbuildings <div style="text-align: center;">Metal shed rear of lot.</div>			
45 Sources of Information <div style="text-align: center;">Owner. St. Louis Co. Recorder of Deeds. Co. Directories</div>		46 Prepared by <u>Judy Kusnierkiewicz</u> 47 Organization <u>St. Louis Co. Historic Bldgs. Com.</u> 48 Date <u>3-1-82</u> 49 Revision Date(s)	



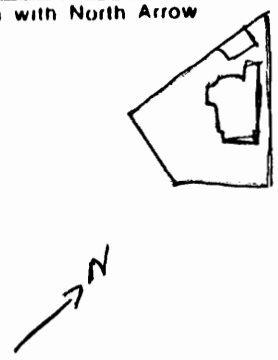
HISTORIC INVENTORY

SL-AS-006-002

1 No		4 Present Name(s)		1 No
2 County St. Louis		5 Other Name(s)		
3 Location of Negatives St. Louis Co. Park Dept.		3209 Arbor Ave.		
6 Specific Location Block 6, Part of Lot 27 Maplewood Subdivision		16 Thematic Category	28 No. of Stories 2	2 County
7 City or Town If Rural, Township & Vicinity Maplewood, Mo.		17 Date(s) or Period 1920-21	29 Basement? Yes <input checked="" type="checkbox"/> No <input type="checkbox"/>	
8 Site Plan with North Arrow 		18 Style or Design Bungalow	30 Foundation Material Concrete	
		19 Architect or Engineer	31 Wall Construction Frame	4 Present Name(s)
		20 Contractor or Builder	32 Roof Type & Material Gable - Asphalt	
		21 Original Use, if apparent	33 No. of Bays Front 3 Side irreg.	
		22 Present Use Residence	34 Wall Treatment Aluminum Siding	5 Other Name(s)
		23 Ownership Residence Public <input type="checkbox"/> Private <input checked="" type="checkbox"/>	35 Plan Shape square	
		24 Owner's Name & Address, if known Herbert A. & Ruth Kramer 3213 Arbor, Maplewood, Mo.	36 Changes (Explain in #42) Addition: <input type="checkbox"/> Altered <input checked="" type="checkbox"/> Moved <input type="checkbox"/>	
9 Coordinates UTM Lat Long		25 Open to Public? Yes <input type="checkbox"/> No <input checked="" type="checkbox"/>	37 Condition Interior <u>good</u> Exterior <u>good</u>	
10 Site <input type="checkbox"/> Building <input checked="" type="checkbox"/> Structure <input type="checkbox"/> Object <input type="checkbox"/>		26 Local Contact Person or Organization	38 Preservation Underway? Yes <input checked="" type="checkbox"/> No <input type="checkbox"/>	
11 On National Register? Yes <input type="checkbox"/> No <input checked="" type="checkbox"/>		27 Other Surveys in Which Included None	39 Endangered? By What? Yes <input type="checkbox"/> No <input checked="" type="checkbox"/>	
13 Part of Estab Hist Dist? Yes <input type="checkbox"/> No <input checked="" type="checkbox"/>		12 Is It Eligible? Yes <input type="checkbox"/> No <input checked="" type="checkbox"/>	40 Visible from Public Road? Yes <input type="checkbox"/> No <input checked="" type="checkbox"/>	
14 District Potent'l? Yes <input checked="" type="checkbox"/> No <input type="checkbox"/>			41 Distance from and Frontage on Road 25' 50'	
15 Name of Established District				
42 Further Description of Important Features Chimney, Porch are cobblestone. Clapboard replaced with aluminum siding.		Photo 		
43 History and Significance Lot 27 was purchased by Henry Jameson in July of 1903 from Mariette Realty Co. Sold in 1906 to Hampton Russell Inv. Co. who sold to Lela Drum December 24, 1906. No. building shown on 1909 Plat. First listing of occupant at this address was Thomas Gore in 1922. Three houses built on lot 27.				
44 Description of Environment and Outbuildings Frame shed at rear of lot.				
45 Sources of Information Owner. St. Louis Co. Directories. St. Louis Co. Recorder of Deeds		46 Prepared by Judy Kusnierkiewicz		
		47 Organization St. Louis Co. Historic Bldgs. Comm.		
		48 Date 49 Revision Date(s)		
		3-1-82		




Office of Historic Preservation, P.O. Box 176, Jefferson City, Missouri 65101
HISTORIC INVENTORY SL-AS-006-003

1 No		4 Present Name(s)		1 No	
2 County St. Louis		5 Other Name(s)			2 County
3 Location of Negatives St. Louis Co. Park Dept.					
6 Specific Location Block 6 Part of Lot 27 Maplewood Subdivision		16 Thematic Category		3 Present Name(s)	
7 City or Town If Rural, Township & Vicinity Maplewood, Missouri		17 Date(s) or Period 1919-1920			
8 Site Plan with North Arrow 		18 Style or Design			
9 Coordinates UTM Lat Long		19 Architect or Engineer		4 Present Name(s)	
		20 Contractor or Builder			
		21 Original Use, if apparent Residence			
10 Site II Building <input checked="" type="checkbox"/> Structure II Object II		22 Present Use Residence		5 Other Name(s)	
11 On National Register? Yes <input type="checkbox"/> No <input checked="" type="checkbox"/>		23 Ownership Public <input type="checkbox"/> Private <input checked="" type="checkbox"/>			
12 Is II Eligible? Yes <input type="checkbox"/> No <input type="checkbox"/>		24 Owner's Name & Address, if known Herbert & Ruth Kramer 3213 Arbor Ave., Maplewood, Mo.			
13 Part of Estab Hist Dist? Yes <input type="checkbox"/> No <input checked="" type="checkbox"/>		25 Open to Public? Yes <input type="checkbox"/> No <input checked="" type="checkbox"/>		6 Other Name(s)	
14 District Potent'l? Yes <input checked="" type="checkbox"/> No <input type="checkbox"/>		26 Local Contact Person or Organization			
15 Name of Established District		27 Other Surveys in Which Included None			
42 Further Description of Important Features Projecting bay first floor left - shingled. Dormers also shingled.				7 Other Name(s)	
43 History and Significance Lot 27 was purchased by Henry Jameson in July of 1903 from Mariette Realty Co. Sold in 1906 to Hampton Russell Inv. Co. who sold to Lela Drum December 24, 1906. No building shown on 1909 Plat. First listing of occupant at this address was Mrs. Mary E. Paul in 1920 (listed as 7313 Arbor). Mrs. Paul was there as late as 1932.					
44 Description of Environment and Outbuildings Shed at rear of pie shaped lot.				8 Other Name(s)	
45 Sources of Information Owner. St. Louis Daily Record. County Directories.					
46 Prepared by Mary Naimo					
47 Organization St. Louis Co. Historic Blds. Com.					
48 Date 3-1-82					
49 Revision Date(s)					



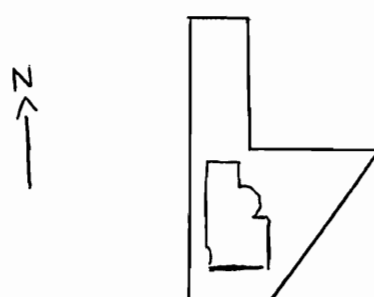
HISTORIC INVENTORY

SL-AS-006-004

1 No		4 Present Name(s)		1 No
2 County St. Louis		5 Other Name(s)		
3 Location of Negatives St. Louis Co. Park Dept.		3315 Arbor		
6 Specific Location Block 7, Lot 20 Maplewood Subdivision		16 Thematic Category		2 County
7 City or Town If Rural, Township & Vicinity Maplewood, Missouri		17 Date(s) or Period 1920-22		
8 Site Plan with North Arrow 		18 Style or Design Bungalow variation		
9 Coordinates UTM Lat Long		19 Architect or Engineer		4 Present Name(s)
10 Site: <input checked="" type="checkbox"/> Building <input checked="" type="checkbox"/> Structure: <input checked="" type="checkbox"/> Object: <input checked="" type="checkbox"/>		20 Contractor or Builder		
11 On National Register? Yes <input type="checkbox"/> No <input checked="" type="checkbox"/>		21 Original Use, if apparent Residence		
12 Is It Eligible? Yes <input type="checkbox"/> No <input type="checkbox"/>		22 Present Use Residence		5 Other Name(s)
13 Part of Estab Hist Dist? Yes <input type="checkbox"/> No <input checked="" type="checkbox"/>		23 Ownership Public <input type="checkbox"/> Private <input checked="" type="checkbox"/>		
14 District Potent'l? Yes <input checked="" type="checkbox"/> No <input type="checkbox"/>		24 Owner's Name & Address, if known Julia M. Henshaw 3315 Arbor, Maplewood, Mo		
15 Name of Established District		25 Open to Public? Yes <input type="checkbox"/> No <input checked="" type="checkbox"/>		5 Other Name(s)
42 Further Description of Important Features Pedimented gable, projecting bay - left. Two bay porch extends across the front to projecting 3 window bay on the left.		26 Local Contact Person or Organization		
43 History and Significance House was built by Harry Johnson who lived at 7301 Elm for his daughter, who apparently never occupied the house, lived at 7301 after parents death, and this house sold. Occupied 1922/32 by John Fels. Wesley and Julia Henshaw acquired in 1942.		27 Other Surveys in Which Included None		
44 Description of Environment and Outbuildings No out buildings. Tree shaded lot.		40 Visible from Public Road? Yes <input checked="" type="checkbox"/> No <input type="checkbox"/>		5 Other Name(s)
45 Sources of Information Owner. St. Louis County Directories		41 Distance from and Frontage on Road 20' 50'		
46 Prepared by Mary Naimo		47 Organization St. Louis Co		
48 Date 3-1-82		49 Revision Date(s)		




Office of Historic Preservation, P.O. Box 176, Jefferson City, Missouri 65101
HISTORIC INVENTORY SL-AS-006-005

1. No		4. Present Name(s)		1. No
2. County St. Louis County		5. Other Name(s)		
3. Location of Negatives		7301 Elm Avenue		
6. Specific Location Block 7, Lot 21 Maplewood Subdivision		16. Thematic Category		2. County
		17. Date(s) or Period 1904-05		
7. City or Town If Rural, Township & Vicinity Maplewood, Missouri		18. Style or Design		3. Present Name(s)
8. Site Plan with North Arrow		19. Architect or Engineer		
		20. Contractor or Builder		
		21. Original Use, if apparent Residence		
9. Coordinates UTM Lat Long		22. Present Use Residence		4. Present Name(s)
10. Site Building <input checked="" type="checkbox"/> Structure <input type="checkbox"/> Object <input type="checkbox"/>		23. Ownership Public <input type="checkbox"/> Private <input checked="" type="checkbox"/>		
11. On National Register? Yes <input type="checkbox"/> No <input checked="" type="checkbox"/>		24. Owner's Name & Address, if known Joseph W. & Bonita Kayser 7301 Elm, Maplewood, Mo.		5. Other Name(s)
12. Is It Eligible? Yes <input type="checkbox"/> No <input type="checkbox"/>		25. Open to Public? Yes <input type="checkbox"/> No <input checked="" type="checkbox"/>		
13. Part of Estab Hist Dist? Yes <input type="checkbox"/> No <input checked="" type="checkbox"/>		26. Local Contact Person or Organization		
14. District Potent'l? Yes <input checked="" type="checkbox"/> No <input type="checkbox"/>		27. Other Surveys in Which Included None		
15. Name of Established District		28. No. of Stories 2 1/2		6. Other Name(s)
		29. Basement? Yes <input checked="" type="checkbox"/> No <input type="checkbox"/>		
		30. Foundation Material Coursed rubble		
		31. Wall Construction Frame		
		32. Roof Type & Material Hip & Valley - asphalt		
		33. No. of Bays Front 2 Side		
		34. Wall Treatment Aluminum Siding		
		35. Plan Shape Irregular		
		36. Changes (Explain in #42) Addition <input checked="" type="checkbox"/> Altered <input checked="" type="checkbox"/> Moved <input type="checkbox"/>		
		37. Condition Interior Exterior Good		
		38. Preservation Underway? Yes <input checked="" type="checkbox"/> No <input type="checkbox"/>		
		39. Endangered? By What? Yes <input checked="" type="checkbox"/> No <input type="checkbox"/>		
		40. Visible from Public Road? Yes <input checked="" type="checkbox"/> No <input type="checkbox"/>		
		41. Distance from and Frontage on Road 20' 31.6'		
42. Further Description of Important Features Projecting bay with three windows on first floor and one in the center of the overhanging second story. Aluminum siding, narrow fixed shutters added to front facade. Porch removed.				7. Other Name(s)
43. History and Significance Built for Harry G. Johnson listed in the 1909-1922 Directories, as a Saloon Keeper. Johnson built a house on his lot for his daughter. The daughter apparently did not live in the house which was sold and is known as 3315 Arbor.				
44. Description of Environment and Outbuildings No outbuildings.				
45. Sources of Information Owner and St. Louis Recorder of Deeds.				
46. Prepared by Judy Kusnierkiewicz				
47. Organization St. Louis County Historic Bldgs Com				
48. Date 3-1-82 49. Revision Date(s)				



HISTORIC INVENTORY

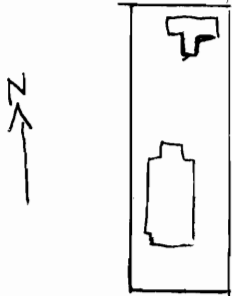
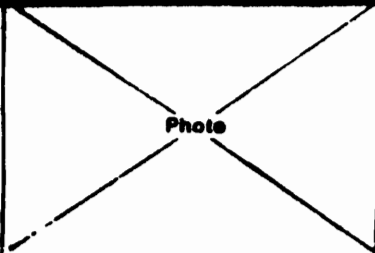
SL-AS-006-006

1. No		4. Present Name(s)		1. No
2. County St. Louis		5. Other Name(s)		
3. Location of Negatives St. Louis Co. Park Dept.		7311 Elm		
6. Specific Location Block 7, Lot 22 Maplewood Subdivision		16. Thematic Category		2. County
7. City or Town If Rural, Township & Vicinity Maplewood, Missouri		17. Date(s) or Period 1905		
8. Site Plan with North Arrow 		18. Style or Design		
9. Coordinates UTM Lat Long		19. Architect or Engineer		4. Present Name(s)
		20. Contractor or Builder Davidson Bros. Imp. Co.		
		21. Original Use, if apparent residence		
		22. Present Use residence		
10. Site <input type="checkbox"/> Building <input checked="" type="checkbox"/> Structure <input type="checkbox"/> Object <input type="checkbox"/>		23. Ownership Public <input type="checkbox"/> Private <input checked="" type="checkbox"/>		5. Other Name(s)
11. On National Register? Yes <input type="checkbox"/> No <input checked="" type="checkbox"/>		24. Owner's Name & Address, if known Henry & Betty Jean Falkenberg 7311 Elm, Maplewood, Missouri		
12. Is It Eligible? Yes <input type="checkbox"/> No <input checked="" type="checkbox"/>		25. Open to Public? Yes <input type="checkbox"/> No <input checked="" type="checkbox"/>		
13. Part of Estab. Hist. Dist.? Yes <input type="checkbox"/> No <input checked="" type="checkbox"/>		26. Local Contact Person or Organization		
14. District Potent'l? Yes <input checked="" type="checkbox"/> No <input type="checkbox"/>		27. Other Surveys in Which Included None		6. Other Name(s)
15. Name of Established District		28. No. of Stories 2		
		29. Basement? Yes <input checked="" type="checkbox"/> No <input type="checkbox"/>		
		30. Foundation Material coursed rubble		
		31. Wall Construction brick /comp. siding		7. Other Name(s)
		32. Roof Type & Material Gambrel -Asphalt		
		33. No. of Bays Front 3 Side 3		
		34. Wall Treatment brick-comp. siding		
		35. Plan Shape rectangular		8. Other Name(s)
		36. Changes (Explain in #42) Addition <input checked="" type="checkbox"/> Altered <input type="checkbox"/> Moved <input type="checkbox"/>		
		37. Condition Interior Poor Exterior Fair		
		38. Preservation Underway? Yes <input type="checkbox"/> No <input checked="" type="checkbox"/>		
		39. Endangered? By What? Yes <input type="checkbox"/> No <input checked="" type="checkbox"/>		9. Other Name(s)
		40. Visible from Public Road? Yes <input checked="" type="checkbox"/> No <input type="checkbox"/>		
		41. Distance from and Frontage on Road 20'/50'		
		Photo		
42. Further Description of Important Features Front porch changed with 2nd story addition. Room addition at the rear				
43. History and Significance From 1917 to 1922, home of Carl R. Meier, whose business Meier Bros. Sheet Metal Works was located at 7321 Manchester.				
44. Description of Environment and Outbuildings Barn which has been greatly altered with additions.				
45. Sources of Information Owner St. Louis County Directories St. Louis County Recorder of Deeds and Assessor		46. Prepared by Mary Naimo		
		47. Organization St. Louis Co. Historic Bldgs. Com.		
		48. Date 3-10-82		
		49. Revision Date(s)		



HISTORIC INVENTORY

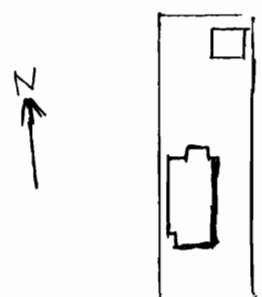
SL-AS-006-007

1 No		4 Present Name(s)		1 NO
2 County St. Louis		5 Other Name(s)		
3 Location of Negatives St. Louis Co. Park Dept.		7313 Elm		
6 Specific Location Block 7, Lot 23 Maplewood Subdivision		16 Thematic Category		2 COUNTY
		17 Date(s) or Period 1905		
7 City or Town If Rural, Township & Vicinity Maplewood, Missouri		18 Style or Design		4 PRESENT NAME(S)
8 Site Plan with North Arrow 		19 Architect or Engineer		
		20 Contractor or Builder Davidson Bros. Imp. Co.		5 OTHER NAME(S)
21 Original Use, if apparent Residence		22 Present Use Residence		
23 Ownership Public <input type="checkbox"/> Private <input checked="" type="checkbox"/>		24 Owner's Name & Address, if known Scott J. & Patricia A. Scott 7313 Elm Ave., Maplewood, Mo.		
25 Open to Public? Yes <input type="checkbox"/> No <input checked="" type="checkbox"/>		26 Local Contact Person or Organization		
27 Other Surveys in Which Included None		28 No. of Stories 2		
29 Basement? Yes <input type="checkbox"/> No <input checked="" type="checkbox"/>		30 Foundation Material Poured concrete/brick		
31 Wall Construction Brick-Frame		32 Roof Type & Material Gambrel - Asphalt		
33 No. of Bays Front 2 Side 3		34 Wall Treatment Brick Shingle above porch		
35 Plan Shape		36 Changes (Explain in #42) Addition: <input type="checkbox"/> Altered: <input type="checkbox"/> Moved: <input type="checkbox"/>		
37 Condition Interior Good Exterior Good		38 Preservation Underway? Yes <input checked="" type="checkbox"/> No <input type="checkbox"/>		
39 Endangered? By What? Yes <input type="checkbox"/> No <input checked="" type="checkbox"/>		40 Visible from Public Road? Yes <input checked="" type="checkbox"/> No <input type="checkbox"/>		
41 Distance from and Frontage on Road 20' 50'		Photo 		
42 Further Description of Important Features Fishscale shingles above porch roof, gable end.				
43 History and Significance Built for George F. Wilson who occupied as late as 1932. He was a branchman for the St. Louis Post Dispatch. His descendants occupied the property until 1979.				
44 Description of Environment and Outbuildings Brick 1 car garage.				
45 Sources of Information Owner. St. Louis County Directories and Recorder of Deeds		46 Prepared by Judy Kusnierkiewicz		
		47 Organization St. Louis Co.		
		48 Historic Bldgs. Comm. Date 49 Revision Date(s)		



Office of Historic Preservation, P.O. Box 176, Jefferson City, Missouri 65101
HISTORIC INVENTORY

SL-AS-006-C08

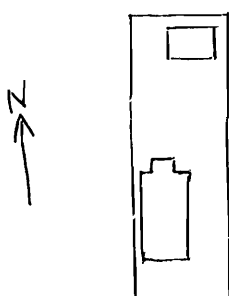
1. No		4. Present Name(s)		1. No	
2. County St. Louis County		5. Other Name(s)			2. County
3. Location of Negatives St. Louis Co. Park Dept.					
6. Specific Location Block 7, Lot 24 Maplewood Subdivision		7317 Elm Avenue		3. Present Name(s)	
7. City or Town, If Rural, Township & Vicinity Maplewood, Mo.		16. Thematic Category			
8. Site Plan with North Arrow 		17. Date(s) or Period 1904			
9. Coordinates Lat _____ Long _____ UTM _____		18. Style or Design		4. Present Name(s)	
		19. Architect or Engineer			
10. Site: <input type="checkbox"/> Building <input checked="" type="checkbox"/> Structure: <input type="checkbox"/> Object: <input type="checkbox"/>		20. Contractor or Builder Davidson Bros. Imp. Co.		5. Other Name(s)	
		21. Original Use, if apparent Residence			
11. On National Register? Yes <input type="checkbox"/> No <input checked="" type="checkbox"/>		22. Present Use Residence			
		23. Ownership Public <input type="checkbox"/> Private <input checked="" type="checkbox"/>			
12. Is It Eligible? Yes <input type="checkbox"/> No <input checked="" type="checkbox"/>		24. Owner's Name & Address, if known Bruce E. Johnson			
		25. Open to Public? Yes <input type="checkbox"/> No <input checked="" type="checkbox"/>			
13. Part of Estab. Hist. Dist.? Yes <input type="checkbox"/> No <input checked="" type="checkbox"/>		26. Local Contact Person or Organization			
		27. Other Surveys in Which Included None			
14. District Potent'l? Yes <input checked="" type="checkbox"/> No <input type="checkbox"/>		28. No. of Stories 2			
		29. Basement? Yes <input checked="" type="checkbox"/> No <input type="checkbox"/>			
15. Name of Established District		30. Foundation Material Coursed Rubble			
		31. Wall Construction Brick			
42. Further Description of Important Features Porch balustrade and lattice screen removed.		32. Roof Type & Material Gambrel - Asp. Shingle			
		33. No. of Bays Front 3 Side 3			
43. History and Significance Built in 1904 for Annie Barrett. Members of the Barrett Family occupied as late as 1970.		34. Wall Treatment Brick			
		35. Plan Shape Comp. siding over porch			
44. Description of Environment and Outbuildings 2 frame non-contributing sheds in rear.		36. Changes (Explain in #42) Addition: <input type="checkbox"/> Altered: <input checked="" type="checkbox"/> Moved: <input type="checkbox"/>			
		37. Condition Interior _____ Exterior <u>Good</u>			
45. Sources of Information St. Louis Recorder of Deeds. Owner		38. Preservation Underway? Yes <input type="checkbox"/> No <input checked="" type="checkbox"/>			
		39. Endangered? By What? Yes <input type="checkbox"/> No <input checked="" type="checkbox"/>			
46. Prepared by Mary Naimo		40. Visible from Public Road? Yes <input checked="" type="checkbox"/> No <input type="checkbox"/>			
		41. Distance from and Frontage on Road 20' 50'			
47. Organization St. Louis Historic Bldgs. Comm.		<div style="border: 1px solid black; width: 100px; height: 100px; margin: 0 auto; text-align: center; line-height: 100px;">Photo</div>			
				48. Date 3-1-82	
49. Revision Date(s)					



Office of Historic Preservation, P.O. Box 176, Jefferson City, Missouri 65101

HISTORIC INVENTORY

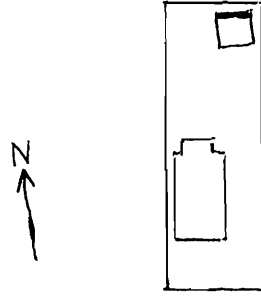
SL-AS-006-009

1. No		4. Present Name(s)		1. No
2. County St. Louis		5. Other Name(s) 7323 Elm Avenue		
3. Location of Negatives St. Louis Co. Park Dept.				
6. Specific Location Block 7, Lot 25 Maplewood Subdivision		16. Thematic Category		2. County
		17. Date(s) or Period 1904		
7. City or Town If Rural, Township & Vicinity Maplewood, Missouri		18. Style or Design		4. Present Name(s)
8. Site Plan with North Arrow 		19. Architect or Engineer		
		20. Contractor or Builder Davidson Bros. Imp. Co.		5. Other Name(s)
21. Original Use, if apparent Residence		28. No. of Stories 2		
22. Present Use Residence		29. Basement? Yes <input checked="" type="checkbox"/> No <input type="checkbox"/>		
23. Ownership Public <input type="checkbox"/> Private <input checked="" type="checkbox"/>		30. Foundation Material Coursed rubble		
24. Owner's Name & Address, if known Andrew L. & Jackie Hummert 7323 Elm Ave., Maplewood, MO.		31. Wall Construction Brick		
		32. Roof Type & Material Gambrel, asphalt s.		
25. Open to Public? Yes <input type="checkbox"/> No <input checked="" type="checkbox"/>		33. No. of Bays Front 3 Side 3		
26. Local Contact Person or Organization		34. Wall Treatment Brick - alum. siding		
27. Other Surveys in Which Included		35. Plan Shape Rectangular		
None		36. Changes (Explain in #42) Addition: <input type="checkbox"/> Altered <input checked="" type="checkbox"/> Moved <input type="checkbox"/>		
		37. Condition Interior Good Exterior Good		
9. Coordinates UTM Lat Long		38. Preservation Underway? Yes <input checked="" type="checkbox"/> No <input type="checkbox"/>		
10. Site <input type="checkbox"/> Building <input checked="" type="checkbox"/> Structure <input type="checkbox"/> Object <input type="checkbox"/>		39. Endangered? By What? Yes <input type="checkbox"/> No <input checked="" type="checkbox"/>		
11. On National Register? Yes <input type="checkbox"/> No <input checked="" type="checkbox"/>		40. Visible from Public Road? Yes <input checked="" type="checkbox"/> No <input type="checkbox"/>		
12. Is It Eligible? Yes <input type="checkbox"/> No <input checked="" type="checkbox"/>		41. Distance from and Frontage on Road 20' 50'		
13. Part of Estab. Hist. Dist.? Yes <input type="checkbox"/> No <input checked="" type="checkbox"/>		<div style="border: 1px solid black; width: 100%; height: 100%; position: relative;"> <div style="position: absolute; top: 50%; left: 50%; transform: translate(-50%, -50%); font-size: 2em;">X</div> <div style="position: absolute; top: 10%; left: 10%;">Photo</div> </div>		
14. District Potent'l? Yes <input checked="" type="checkbox"/> No <input type="checkbox"/>				
15. Name of Established District				
42. Further Description of Important Features Aluminum siding front facade above porch roof. Window detail lost. Porch balustrade and lattice screen removed. Sundeck added in rear. Interior drywall.				5. Other Name(s)
43. History and Significance Built in 1904 for F. A. Caldwell. In 1909 occupied by Mrs. J. Clymer, a widow, who took boarders.				
44. Description of Environment and Outbuildings Frame noncontributing garage at rear.				
45. Sources of Information Owner. St. Louis Co. Recorder of Deeds		46. Prepared by Judy Kusnierkiewicz		
		47. Organization St. Louis Co. Historic Bldgs. Comm.		
		48. Date 3-1-82 49. Revision Date(s)		



HISTORIC INVENTORY

SL-AS-006010

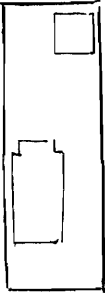
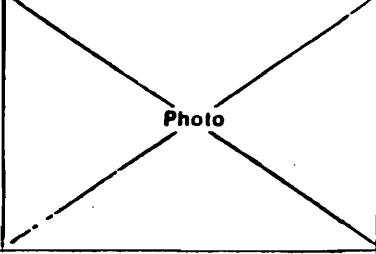
1. No		4. Present Name(s)		1. No.
2. County St. Louis		5. Other Name(s)		
3. Location of Negatives St. Louis Co. Park Dept.		7327 Elm Avenue		
6. Specific Location Block 7, Lot 26 Maplewood Subdivision		16. Thematic Category		2. County
7. City or Town If Rural, Township & Vicinity Maplewood, Missouri		17. Date(s) or Period 1904		
8. Site Plan with North Arrow 		18. Style or Design		
9. Coordinates UTM Lat Long		19. Architect or Engineer		4. Present Name(s)
10. Site !! Building <input checked="" type="checkbox"/>		20. Contractor or Builder Davidson Bros. Imp. Co.		
11. On National Register? Yes <input type="checkbox"/> No <input checked="" type="checkbox"/>		21. Original Use, if apparent Residence		
12. Is It Eligible? Yes <input type="checkbox"/> No <input checked="" type="checkbox"/>		22. Present Use Residence		5. Other Name(s)
13. Part of Estab. Hist. Dist.? Yes <input type="checkbox"/> No <input checked="" type="checkbox"/>		23. Ownership Public <input type="checkbox"/> Private <input checked="" type="checkbox"/>		
14. District Potent'l? Yes <input checked="" type="checkbox"/> No <input type="checkbox"/>		24. Owner's Name & Address, if known Alvin & Amelia J. Morgan		
15. Name of Established District		25. Open to Public? Yes <input type="checkbox"/> No <input checked="" type="checkbox"/>		6. Other Name(s)
42. Further Description of Important Features Porch balustrade changed. Aluminum siding on front facade over porch roof. Window detail retained.		26. Local Contact Person or Organization		
43. History and Significance Built in 1904 for Mary McCue.		27. Other Surveys in Which Included None		
44. Description of Environment and Outbuildings Non-contributing frame garage.		28. No. of Stories 2		7. Other Name(s)
45. Sources of Information St. Louis Recorder of Deeds.		29. Basement? Yes <input checked="" type="checkbox"/> No <input type="checkbox"/>		
		30. Foundation Material Coursed Rubble		
		31. Wall Construction Brick		8. Other Name(s)
		32. Roof Type & Material Gambrel - Asphalt S.		
		33. No. of Bays Front 3 Side 3		
		34. Wall Treatment Brick-Aluminum Siding		9. Other Name(s)
		35. Plan Shape Rectangular		
		36. Changes (Explain in #42) Addition: <input type="checkbox"/> Altered: <input checked="" type="checkbox"/> Moved: <input type="checkbox"/>		
		37. Condition Interior Good Exterior Good		10. Other Name(s)
		38. Preservation Underway? Yes <input checked="" type="checkbox"/> No <input type="checkbox"/>		
		39. Endangered? By What? Yes <input type="checkbox"/> No <input checked="" type="checkbox"/>		
		40. Visible from Public Road? Yes <input type="checkbox"/> No <input type="checkbox"/>		11. Other Name(s)
		41. Distance from and Frontage on Road 20' 50'		
		46. Prepared by Mary Naimo		
		47. Organization St. Louis Co. Historic Bldgs. Comm.		12. Other Name(s)
		48. Date 49. Revision Date(s)		
		3-1-82		



Office of Historic Preservation, P.O. Box 176, Jefferson City, Missouri 65101

HISTORIC INVENTORY

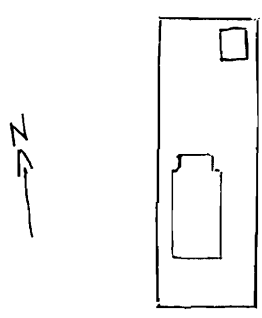
SL-AS-006-011

1. No		4. Present Name(s)		1. No	
2. County St. Louis		5. Other Name(s)			2. County
3. Location of Negatives St. Louis Co. Park Dept.					
6. Specific Location Block 7 - Lot 27 Maplewood Subdivision		7333 Elm Avenue		3. Present Name(s)	
7. City or Town If Rural, Township & Vicinity Maplewood, Missouri		16. Thematic Category			
8. Site Plan with North Arrow 		17. Date(s) or Period 1904			
9. Coordinates UTM Lat _____ Long _____		18. Style or Design		4. Present Name(s)	
		19. Architect or Engineer			
		20. Contractor or Builder Davidson Bros. Imp. Co.			
		21. Original Use, if apparent Residence			
		22. Present Use Residence			
		23. Ownership Public <input type="checkbox"/> Private <input checked="" type="checkbox"/>			
		24. Owner's Name & Address, if known Michael A. and Barbara A. Rotter 7333 Elm Ave., Maplewood, MO.			
		25. Open to Public? Yes <input type="checkbox"/> No <input checked="" type="checkbox"/>			
		26. Local Contact Person or Organization			
		27. Other Surveys in Which Included			28. No. of Stories 2
10. Site <input type="checkbox"/> Building <input checked="" type="checkbox"/> Structure <input type="checkbox"/> Object <input type="checkbox"/> 11. On National Register? Yes <input type="checkbox"/> No <input checked="" type="checkbox"/> 12. Is It Eligible? Yes <input type="checkbox"/> No <input checked="" type="checkbox"/> 13. Part of Estab Hist Dist? Yes <input type="checkbox"/> No <input checked="" type="checkbox"/> 14. District Potent'l? Yes <input checked="" type="checkbox"/> No <input type="checkbox"/> 15. Name of Established District		30. Foundation Material Coursed rubble		5. Other Name(s)	
		31. Wall Construction Brick			
		32. Roof Type & Material Gambrel - Asphalt			
		33. No. of Bays Front 3 Side 3			
		34. Wall Treatment Brick, Comp. Siding			
		35. Plan Shape Rectangular			
		36. Changes (Explain in #42) Addition <input type="checkbox"/> Altered <input type="checkbox"/> Moved <input type="checkbox"/>			
		37. Condition Interior Good Exterior Good			
		38. Preservation Underway? Yes <input checked="" type="checkbox"/> No <input type="checkbox"/>			
		39. Endangered? By What? Yes <input type="checkbox"/> No <input checked="" type="checkbox"/>			40. Visible from Public Road? Yes <input checked="" type="checkbox"/> No <input type="checkbox"/>
41. Distance from and Frontage on Road 20' 50'					
42. Further Description of Important Features					
43. History and Significance Built in 1904 for C. W. Blanton listed in the 1909 Directory as an architect.					
44. Description of Environment and Outbuildings Non-contributing shed at rear of lot.					
45. Sources of Information St. Louis County Recorder of Deeds St. Louis County Directories		46. Prepared by Judy Kusnierkiewicz			
		47. Organization St. Louis Co. Historic Bldgs Comm			
		48. Date 3-1-82			
		49. Revision Date(s)			



Office of Historic Preservation, P.O. Box 176, Jefferson City, Missouri 65101
HISTORIC INVENTORY

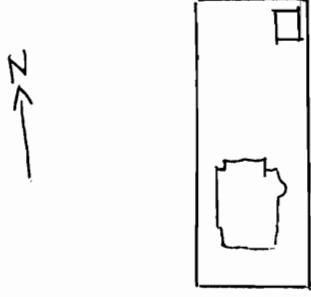
SL-AS 006-012


1. No		4. Present Name(s)		1. No
2. County St. Louis		5. Other Name(s)		
3. Location of Negatives St. Louis County Park Dept.		7337 Elm Avenue		
6. Specific Location Block 7, Lot 28 Maplewood Subdivision		16. Thematic Category		2. County
		17. Date(s) or Period 1904		
7. City or Town If Rural, Township & Vicinity Maplewood, Missouri		18. Style or Design		4. Present Name(s)
8. Site Plan with North Arrow 		19. Architect or Engineer		
9. Coordinates UTM Lat Long		20. Contractor or Builder Davidson Bros. Imp. Co.		5. Other Name(s)
		21. Original Use, if apparent Residence		
10. Site II Building II Structure II Object II X		22. Present Use Residence		
		23. Ownership Public II Private II X		
11. On National Register? Yes II No II X		24. Owner's Name & Address, if known Roy E. and Edith Boster 7337 Elm Ave., Maplewood, Mo.		
		25. Open to Public? Yes II X No II		
12. Is II Eligible? Yes II No II X		26. Local Contact Person or Organization		
13. Part of Estab Hist Dist? Yes II No II X		27. Other Surveys in Which Included None		
14. District Potent'l? Yes II No II		28. No. of Stories 2		
15. Name of Established District		29. Basement? Yes II X No II		
42. Further Description of Important Features Fish scale wood shingles front facade over porch.		30. Foundation Material Coursed Rubble		
		31. Wall Construction Brick		
43. History and Significance Built in 1904 for Geo. T. Wolf who occupied as late as 1922.		32. Roof Type & Material Gambrel		
		33. No. of Bays Front 3 Side 3		
44. Description of Environment and Outbuildings Frame garage in rear - noncontributing		34. Wall Treatment Brick Fishscale Shing. ft fac		
		35. Plan Shape rectangular		
45. Sources of Information St. Louis County Recorder of Deeds		36. Changes (Explain in #42) Addition II Altered II Moved II		
		37. Condition Interior Good Exterior Good		
46. Prepared by Judy Kusnierkiewicz		38. Preservation Underway? Yes II X No II		
		39. Endangered? By What? Yes II No II		
47. Organization St. Louis Co Historic Bldgs. Comm.		40. Visible from Public Road? Yes II X No II		
		41. Distance from and Frontage on Road 20' 50'		
48. Date 3-1-82		49. Revision Date(s)		



HISTORIC INVENTORY

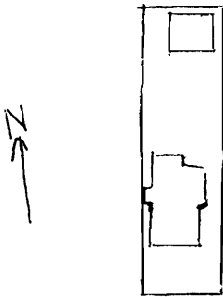
SL-AS-006-013

1 No		4 Present Name(s) Grumley-Hayes House		1 No
2 City St. Louis		5 Other Name(s)		
3 Location of Negatives St. Louis Co. Park Dept.		7345 Elm Avenue		
6 Specific Location Block 7, Lot 29 Maplewood Subdivision		16 Thematic Category		2 County
7 City or Town If Rural, Township & Vicinity Maplewood, Mo.		17 Date(s) or Period 1907-08		
8 Site Plan with North Arrow 		18 Style or Design		4 Present Name(s)
9 Coordinates UTM Lat Long		19 Architect or Engineer		
10 Site Building <input checked="" type="checkbox"/> Structure Object <input type="checkbox"/>		20 Contractor or Builder Hoffmann		5 Other Name(s)
11 On National Register? Yes <input type="checkbox"/> No <input checked="" type="checkbox"/>		21 Original Use, if apparent Residence		
12 Is Eligible? Yes <input type="checkbox"/> No <input type="checkbox"/>		22 Present Use Residence		
13 Part of Estab Hist Dist? Yes <input type="checkbox"/> No <input checked="" type="checkbox"/>		23 Ownership Public <input type="checkbox"/> Private <input checked="" type="checkbox"/>		
14 District Potent'l? Yes <input checked="" type="checkbox"/> No <input type="checkbox"/>		24 Owner's Name & Address, if known Catherine and Arthur Hayes 7345 Elm Ave., Maplewood, Mo.		
15 Name of Established District		25 Open to Public? Yes <input type="checkbox"/> No <input checked="" type="checkbox"/>		
42 Further Description of Important Features Fishscale shingles on the two front twin gables. Wood balustrade on the roof of the porch. House unchanged.		26 Local Contact Person or Organization		
43 History and Significance House was built for William H. and Caroline C. Grumley. Mrs. Grumley was Caroline Thomas, the daughter of William L. Thomas and Ellen Sutton Thomas. She was the daughter of James Sutton. Mrs. Hayes is Sutton's great-granddaughter. The house remains in its original condition. Grumley was Gen. Freight Mgr. for Mobile & Ohio Railroad		27 Other Surveys in Which Included None		
44 Description of Environment and Outbuildings Frame one-room play house in the rear yard, built by Mr. Grumley. Tree shaded lot.		28 No. of Stories 2 1/2		
45 Sources of Information Mrs. Hayes. Recorder of Deeds, St. Louis Co.		29 Basement? Yes <input checked="" type="checkbox"/> No <input type="checkbox"/>		
		30 Foundation Material Poured Concrete		
		31 Wall Construction Stone		
		32 Roof Type & Material Gable - Asphalt Shingle		
		33 No. of Bays Front 3 Side 2		
		34 Wall Treatment Ashlar Rock Faced Coursed		
		35 Plan Shape Rectangular		
		36 Changes (Explain in #42) Addition: <input type="checkbox"/> Altered: <input type="checkbox"/> Moved: <input type="checkbox"/>		
		37 Condition Interior <input type="checkbox"/> Good <input type="checkbox"/> Exterior <input type="checkbox"/> Good <input type="checkbox"/>		
		38 Preservation Underway? Yes <input checked="" type="checkbox"/> No <input type="checkbox"/>		
		39 Endangered? By What? Yes <input type="checkbox"/> No <input checked="" type="checkbox"/>		
		40 Visible from Public Road? Yes <input checked="" type="checkbox"/> No <input type="checkbox"/>		
		41 Distance from and Frontage on Road 20' 60'		
		46. Prepared by Judy Kusnierkiewicz		
		47. Organization St. Louis Co. Historic Bldgs Com.		
		48. Date 3-1-82		
		49. Revision Date(s)		



HISTORIC INVENTORY

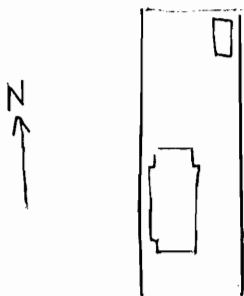
SL-AS-006-014

1 No		4 Present Name(s)		1. No
2 City St. Louis		5 Other Name(s)		
3 Location of Negatives St. Louis Co. Park Dept.				
6 Specific Location Block 7 - Lot 30 Maplewood Subdivision		16 Thematic Category		2. County
7 City or Town If Rural, Township & Vicinity Maplewood, Missouri		17 Date(s) or Period 1900-1904		
8 Site Plan with North Arrow 		18 Style or Design		
9 Coordinates UTM Lat Long		19 Architect or Engineer		4. Present Name(s)
		20 Contractor or Builder		
		21 Original Use, if apparent Residence		
		22 Present Use Residence		
10 Site II Building <input checked="" type="checkbox"/> Structure II Object II		23 Ownership Public <input type="checkbox"/> Private <input checked="" type="checkbox"/>		5. Other Name(s)
		24 Owner's Name & Address, if known Alice J. Magee 7349 Elm Ave., Maplewood, Mo.		
11 On National Register? Yes <input type="checkbox"/> No <input checked="" type="checkbox"/>		25 Open to Public? Yes <input type="checkbox"/> No <input checked="" type="checkbox"/>		
12 Is II Eligible? Yes <input type="checkbox"/> No <input checked="" type="checkbox"/>		26 Local Contact Person or Organization		
13 Part of Estab. Hist. Dist.? Yes <input type="checkbox"/> No <input checked="" type="checkbox"/>		27 Other Surveys in Which Included None		
14 District Potent'l? Yes <input checked="" type="checkbox"/> No <input type="checkbox"/>		28 No. of Stories 2 1/2		
15 Name of Established District		29 Basement? Yes <input checked="" type="checkbox"/> No <input type="checkbox"/>		
42 Further Description of Important Features Brick composition siding. Porch posts and balustrade removed. Replaced with wrought iron. Porch floor and foundation changed. Corbeled turret with semi-conical roof.		30 Foundation Material Coursed rubble		6. Other Name(s)
		31 Wall Construction Frame		
		32 Roof Type & Material Asph. Jerkinhead Gable		
		33 No. of Bays Front 2 RSide 3		
43 History and Significance From 1907 through 1915 occupied by C. H. and C. D. Ames, carpenters and builders. Was occupied by Wm. H. Grumly while he was building his house at 4345 Elm.		34 Wall Treatment Comp. Siding		
		35 Plan Shape Rectangular		
		36 Changes (Explain in #42) Addition <input type="checkbox"/> Altered <input checked="" type="checkbox"/> Moved <input type="checkbox"/>		
		37 Condition Interior Fair Exterior Fair		
44 Description of Environment and Outbuildings Garage at the rear of the lot		38 Preservation Underway? Yes <input type="checkbox"/> No <input checked="" type="checkbox"/>		
		39 Endangered? By What? Yes <input type="checkbox"/> No <input checked="" type="checkbox"/>		
		40 Visible from Public Road? Yes <input checked="" type="checkbox"/> No <input type="checkbox"/>		
		41 Distance from and Frontage on Road 20' 40'		
45 Sources of Information St. Louis Recorder of Deeds - St. Louis County Assessor		46 Prepared by Judy Kusnierkiewicz		7. Other Name(s)
		47 Organization St. Louis Co. Historic Bldg. Com.		
		48 Date 49 Revision Date(s)		




HISTORIC INVENTORY

SL-AS 006 015

1. No		4. Present Name(s)		1. No
2. County St. Louis		5. Other Name(s)		
3. Location of Negatives St. Louis Co. Park Dept.		7353 Elm Avenue		
6. Specific Location Block 7, Lot 31 Maplewood Subdivision		16. Thematic Category		2. County
7. City or Town If Rural, Township & Vicinity Maplewood, Missouri		17. Date(s) or Period 1904		
8. Site Plan with North Arrow 		18. Style or Design		
9. Coordinates UTM Lat Long 10. Site Building <input checked="" type="checkbox"/> Structure <input type="checkbox"/> Object <input type="checkbox"/> 11. On National Register? Yes <input type="checkbox"/> No <input checked="" type="checkbox"/> 12. Is It Eligible? Yes <input type="checkbox"/> No <input checked="" type="checkbox"/> 13. Part of Estab. Hist. Dist.? Yes <input type="checkbox"/> No <input checked="" type="checkbox"/> 14. District Potent'l? Yes <input checked="" type="checkbox"/> No <input type="checkbox"/> 15. Name of Established District		19. Architect or Engineer		4. Present Name(s)
		20. Contractor or Builder Davidson Bros. Imp. Co.		
		21. Original Use, if apparent Residence		
		22. Present Use Residence		
		23. Ownership Public <input type="checkbox"/> Private <input checked="" type="checkbox"/>		
		24. Owner's Name & Address, if known Arthur Nappier		
		25. Open to Public? Yes <input type="checkbox"/> No <input checked="" type="checkbox"/>		
		26. Local Contact Person or Organization		
		27. Other Surveys in Which Included None		
		28. No. of Stories 2		
30. Foundation Material Coursed Rubble		31. Wall Construction Brick		
32. Roof Type & Material Gambrel - Asphalt Sh		33. No. of Bays Front 3 Side 3		
34. Wall Treatment Brick - Comp. Siding		35. Plan Shape Rectangular		
36. Changes (Explain in #42) Addition <input type="checkbox"/> Altered <input type="checkbox"/> Moved <input type="checkbox"/>		37. Condition Interior <input checked="" type="checkbox"/> Good Exterior <input checked="" type="checkbox"/> Good		
38. Preservation Underway? Yes <input checked="" type="checkbox"/> No <input type="checkbox"/>		39. Endangered? By What? Yes <input type="checkbox"/> No <input checked="" type="checkbox"/>		
40. Visible from Public Road? Yes <input checked="" type="checkbox"/> No <input type="checkbox"/>		41. Distance from and Frontage on Road 20' 50'		
42. Further Description of Important Features				5. Other Name(s)
43. History and Significance House was built in 1904 for Fredrick Blow 44. Description of Environment and Outbuildings Tree shaded lot. Non-contributing shed in rear yard.				
45. Sources of Information St. Louis County Recorder of Deeds - St. Louis Co. Directories				46. Prepared by Judy Kusnierkiewicz 47. Organization Bldgs. Comm. St. Louis Co. Historic 48. Date 3-1-82 49. Revision Date(s)

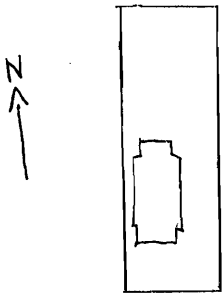


15. Other Name(s)



Office of Historic Preservation, P.O. Box 176, Jefferson City, Missouri 65101
HISTORIC INVENTORY

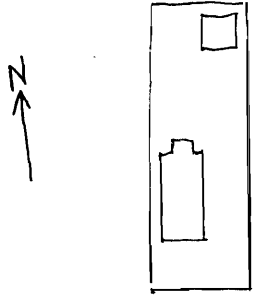
SL-AS-006-017

1 No		4. Present Name(s)		1 No
2 County St. Louis		5 Other Name(s)		
3 Location of Negatives St. Louis Co. Park Dept.		7363 Elm Avenue		
6 Specific Location Block 7, Lot 33 Maplewood Subdivision		16. Thematic Category		2 County
7 City or Town If Rural, Township & Vicinity Maplewood, Missouri		17 Date(s) or Period 1906		
		18 Style or Design		
8 Site Plan with North Arrow 		19. Architect or Engineer		4 Present Name(s)
9 Coordinates UTM Lat Long		20. Contractor or Builder Davidson Bros. Imp. Co.		
		21. Original Use, if apparent Residence		
10 Site Building Structure Object X		22 Present Use Residence		5 Other Name(s)
		23 Ownership Public <input type="checkbox"/> Private <input checked="" type="checkbox"/>		
11 On National Register? Yes <input type="checkbox"/> No <input checked="" type="checkbox"/>		24. Owner's Name & Address, if known Quentin and Margaret E. Gross 7363 Elm, Maplewood, Mo.		
12 Is Eligible? Yes <input type="checkbox"/> No <input checked="" type="checkbox"/>		25. Open to Public? Yes <input type="checkbox"/> No <input checked="" type="checkbox"/>		
13 Part of Estab Hist Dist? Yes <input type="checkbox"/> No <input checked="" type="checkbox"/>		26. Local Contact Person or Organization		
14 District Potent'l? Yes <input checked="" type="checkbox"/> No <input type="checkbox"/>		27. Other Surveys in Which Included None		
15 Name of Established District		28. No. of Stories 2		
42 Further Description of Important Features Original porch removed in front. Porch added in back. Bathroom added first floor.		29. Basement? Yes <input checked="" type="checkbox"/> No <input type="checkbox"/>		
		30. Foundation Material Coursed Rubble		
43 History and Significance		31. Wall Construction Brick		
		32. Roof Type & Material Gambrel - Asphalt Sh		
44 Description of Environment and Outbuildings No buildings		33. No. of Bays Front 3 Side 2		
		34. Wall Treatment Brick/Comp. Siding		
45 Sources of Information Owner. St. Louis Recorder of Deeds. St. Louis Co. Directories.		35. Plan Shape Rectangular		
		36. Changes (Explain in #42) Addition: Altered <input checked="" type="checkbox"/> Moved <input type="checkbox"/>		
46. Prepared by Judy Kusnierkiewicz		37. Condition Interior Good Exterior Good		
		38. Preservation Underway? Yes <input checked="" type="checkbox"/> No <input type="checkbox"/>		
47. Organization St. Louis Historic Bldgs. Comm.		39. Endangered? By What? Yes <input type="checkbox"/> No <input checked="" type="checkbox"/>		
		40. Visible from Public Road? Yes <input checked="" type="checkbox"/> No <input type="checkbox"/>		
48. Date 3-1-82		41. Distance from and Frontage on Road 20' 50'		
		49. Revision Date(s)		



Office of Historic Preservation, P.O. Box 176, Jefferson City, Missouri 65101
HISTORIC INVENTORY

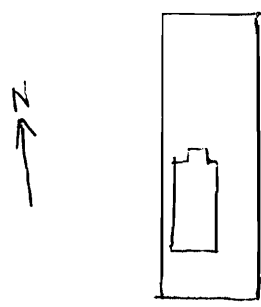
SL-AS-006-018

1. No		4. Present Name(s)		1. No
2. City St. Louis		5. Other Name(s)		
3. Location of Negatives St. Louis Co. Park Dept.		7367 Elm Avenue		
6. Specific Location Block 7, Lot 34 Maplewood Subdivision		16. Thematic Category		2. County
		17. Date(s) or Period 1903		
7. City or Town If Rural, Township & Vicinity Maplewood, Missouri		18. Style or Design		4. Present Name(s)
8. Site Plan with North Arrow 		19. Architect or Engineer		
9. Coordinates UTM Lat Long		20. Contractor or Builder Davidson Bros. Imp. Co.		5. Other Name(s)
		21. Original Use, if apparent Residence		
10. Site II Building X Structure II Object II		22. Present Use Residence		
		23. Ownership Public II Private II X		
11. On National Register? Yes II No IX		24. Owner's Name & Address, if known Catherine Donahue		
12. Is II Eligible? Yes II No XI		25. Open to Public? Yes II No IX		
13. Part of Estab Hist Dist? Yes II No X		26. Local Contact Person or Organization		
14. District Potent'l? Yes XI No II		27. Other Surveys in Which Included None		
15. Name of Established District		28. No. of Stories 2		
42. Further Description of Important Features		29. Basement? Yes IX No I		X
		30. Foundation Material Coursed Rubble		
43. History and Significance Occupied as late as 1922 by members of the Meager family - bookkeepers and accountants.		31. Wall Construction Brick		
		32. Roof Type & Material Jerkin head - asphalt		
44. Description of Environment and Outbuildings Tree shaded lot. Non contributing frame garage		33. No. of Bays Front 3 Side 3		
		34. Wall Treatment Brick and comp. sid.		
45. Sources of Information St. Louis County Recorder of Deeds. County Directories		35. Plan Shape rectangular		
		36. Changes (Explain in #42) Addition: Altered: Moved:		
46. Prepared by Mary Naimo		37. Condition Interior Fair Exterior Good		
		38. Preservation Underway? Yes X No I		
47. Organization St. Louis Historic Bldgs. Comm.		39. Endangered? By What? Yes II No IX		
		40. Visible from Public Road? Yes X No I		
48. Date 3-1-82		41. Distance from and Frontage on Road 20' 50'		
		49. Revision Date(s)		



HISTORIC INVENTORY

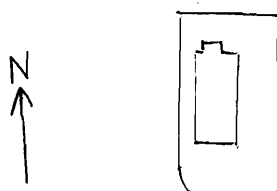
SL-AS-006-019

1 No		4 Present Name(s)		1 NO	
2 County St. Louis		5 Other Name(s) 7373 Elm			2 County
3 Location of Negatives St. Louis Co. Park Dept.					
6 Specific Location Block 7, Lot 35 Maplewood Subdivision		16. Thematic Category		3 County	
		17 Date(s) or Period 1903			
7 City or Town If Rural, Township & Vicinity Maplewood, Missouri		18 Style or Design		4 Present Name(s)	
8 Site Plan with North Arrow 		19. Architect or Engineer			
		20. Contractor or Builder Davidson Bros. Imp. Co.		5 Other Name(s)	
21. Original Use, if apparent Residence		28. No. of Stories 2			
22 Present Use Residence		29. Basement? Yes <input checked="" type="checkbox"/> No <input type="checkbox"/>			
23 Ownership Public <input type="checkbox"/> Private <input checked="" type="checkbox"/>		30. Foundation Material Poured Concrete			
9 Coordinates UTM Lat Long		24. Owner's Name & Address, if known Phillip & Angela Portwood 7373 Elm., Maplewood, Missouri			
		31. Wall Construction Brick			
10 Site <input type="checkbox"/> Building <input checked="" type="checkbox"/> Structure <input type="checkbox"/> Object <input type="checkbox"/> On National Register? Yes <input type="checkbox"/> No <input checked="" type="checkbox"/> 12. Is It Eligible? Yes <input type="checkbox"/> No <input checked="" type="checkbox"/>		32. Roof Type & Material Jerkin head - asphalt			
		33. No. of Bays Front R Side 3			
13 Part of Estab Hist Dist? Yes <input type="checkbox"/> No <input checked="" type="checkbox"/> 14. District Potent'l? Yes <input checked="" type="checkbox"/> No <input type="checkbox"/>		34. Wall Treatment Brick - common			
15 Name of Established District		35. Plan Shape rectangular			
42 Further Description of Important Features Porch steps have been changed.		36. Changes (Explain in #42) Addition: <input type="checkbox"/> Altered: <input checked="" type="checkbox"/> Moved: <input type="checkbox"/>			
		37. Condition Interior Good Exterior Good			
43 History and Significance Acquired by Arthur Ehrlmann in 1906. He was a bookkeeper and other members of the family were stenographers and clerks. He was occupying the property as late as 1922.		38. Preservation Underway? Yes <input type="checkbox"/> No <input checked="" type="checkbox"/>			
		39. Endangered? By What? Yes <input type="checkbox"/> No <input checked="" type="checkbox"/>			
44 Description of Environment and Outbuildings Shaded lot - no out buildings.		40. Visible from Public Road? Yes <input type="checkbox"/> No <input checked="" type="checkbox"/>			
		41. Distance from and Frontage on Road 20' 50'			
45. Sources of Information St. Louis County Directors. Recorder of Deeds, St. Louis Co.		46. Prepared by Judy Kusnierkiewicz		5 Other Name(s)	
		47. Organization St. Louis County His. Bldgs. Com			
		48. Date 3-1-82 49. Revision Date(s)			



HISTORIC INVENTORY

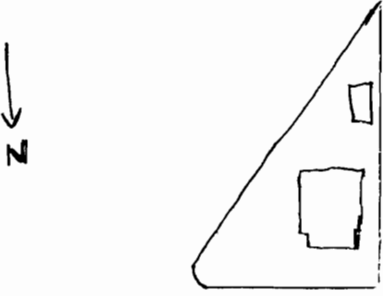
SL-AS-006-020

1 No		4 Present Name(s)		1. No.
2 County St. Louis		5 Other Name(s)		
3 Location of Negatives St. Louis Co. Park Dept.		7377 Elm Avenue		
6 Specific Location Block 7, Lot 36 Maplewood Subdivision		16. Thematic Category		2. County
7 City or Town If Rural, Township & Vicinity Maplewood, Mo.		17 Date(s) or Period 1903		
8 Site Plan with North Arrow 		18. Style or Design		
		19. Architect or Engineer		4. Present Name(s)
		20. Contractor or Builder Davidson Bros. Imp. Co.		
		21. Original Use, if apparent Residence		
		22 Present Use Residence		
9 Coordinates UTM Lat Long		23 Ownership Public <input type="checkbox"/> Private <input checked="" type="checkbox"/>		5. Other Name(s)
10 Site <input type="checkbox"/> Building <input checked="" type="checkbox"/> Structure <input type="checkbox"/> Object <input type="checkbox"/>		24. Owner's Name & Address, if known Richard & Frances O'Neal 7377 Elm Ave., Maplewood, Mo.		
11. On National Register? Yes <input type="checkbox"/> No <input checked="" type="checkbox"/>		25. Open to Public? Yes <input type="checkbox"/> No <input checked="" type="checkbox"/>		
12. Is It Eligible? Yes <input type="checkbox"/> No <input checked="" type="checkbox"/>		26. Local Contact Person or Organization		
13 Part of Estab. Hist. Dist.? Yes <input type="checkbox"/> No <input checked="" type="checkbox"/>		14. District Potent'l? Yes <input checked="" type="checkbox"/> No <input type="checkbox"/>		
15 Name of Established District		27. Other Surveys in Which Included None		
42. Further Description of Important Features Wood shingles have been added to front gable above porch roof. Windows replaced with multi-paned bay window.		40. Visible from Public Road? Yes <input checked="" type="checkbox"/> No <input type="checkbox"/>		
43 History and Significance In 1915 occupied by August Hackenyos who was an upholsterer at 3102 Sutton Ave.		41. Distance from and Frontage on Road 20' 50'		
44 Description of Environment and Outbuildings No out buildings. Corner lot which has been subdivided with commercial building at 3008-10 Sutton.		46. Prepared by Judy Kusnierkiewicz		
45 Sources of Information St. Louis County Recorder of Deeds. County Directories		47. Organization St. Louis Co. Historic Bldgs. Com.		
		48. Date 49 Revision Date(s) 3-1-82		



HISTORIC INVENTORY

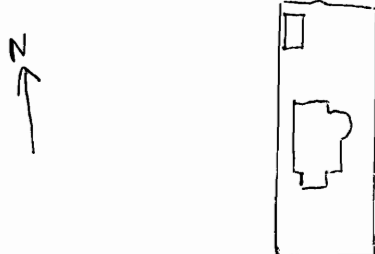
SL-AS-006-021

1 No		4 Present Name(s)		1 No
2 County St. Louis		5 Other Name(s)		
3 Location of Negatives St. Louis Co. Park Dept.		7300 Flora Ave.		
6 Specific Location Block 7, Lot 19 Maplewood Subdivision		16. Thematic Category		2 County
7 City or Town If Rural, Township & Vicinity Maplewood, Mo.		17 Date(s) or Period 1920-23		
8 Site Plan with North Arrow 		18 Style or Design		
9 Coordinates UTM Lat Long		19 Architect or Engineer		4 Present Name(s)
10 Site Building <input checked="" type="checkbox"/> Structure Object <input type="checkbox"/> On National Register? Yes <input type="checkbox"/> No <input checked="" type="checkbox"/> 12 Is It Eligible? Yes <input type="checkbox"/> No <input type="checkbox"/>		20 Contractor or Builder		
13 Part of Estab. Hist. Dist.? Yes <input type="checkbox"/> No <input checked="" type="checkbox"/> 14 District Potent'l? Yes <input checked="" type="checkbox"/> No <input type="checkbox"/>		21 Original Use, if apparent Residence		
15 Name of Established District		22 Present Use Residence		5 Other Name(s)
23 Ownership Public <input type="checkbox"/> Private <input checked="" type="checkbox"/>		24 Owner's Name & Address, if known Leroy Collins 7300 Flora, Maplewood, Mo.		
25 Open to Public? Yes <input type="checkbox"/> No <input checked="" type="checkbox"/>		26 Local Contact Person or Organization		
27 Other Surveys in Which Included none		28 No. of Stories 2½		5 Other Name(s)
29 Basement? Yes <input checked="" type="checkbox"/> No <input type="checkbox"/>		30 Foundation Material Concrete		
31 Wall Construction Frame		32 Roof Type & Material Hip - Asphalt Shingle		
33 No. of Bays Front 2 Side 2		34 Wall Treatment Composition Siding		5 Other Name(s)
35 Plan Shape Square		36 Changes (Explain in #42) Addition Altered <input checked="" type="checkbox"/> Moved <input type="checkbox"/>		
37 Condition Interior Poor Exterior Poor		38 Preservation Underway? Yes No <input checked="" type="checkbox"/>		
39 Endangered? By What? Neglect		40 Visible from Public Road? Yes <input checked="" type="checkbox"/> No <input type="checkbox"/>		5 Other Name(s)
41 Distance from and Frontage on Road 30' / 106'		42 Further Description of Important Features Left side of original porch has been enclosed. Open rear porch retains its spindles along the frieze. The 3 window second-story Projecting bay has a tent roof with finial. Clapboard has been covered with asbestos shingles.		
43 History and Significance Probably built by Ernest Horrell in 1923.		44 Description of Environment and Outbuildings Corner lot with side and rear almost obscured by large trees. There is a frame garage.		
45 Sources of Information St. Louis County Recorder of Deeds. County Directory		46 Prepared by Andy Kusnierkiewicz		5 Other Name(s)
		47 Organization St. Louis Co. Historic Bldgs. Comm.		
		48 Date 3-1-82 49 Revision Date(s)		



HISTORIC INVENTORY


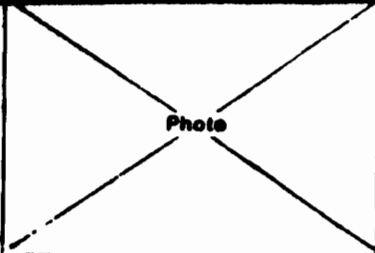
SL-45,006 022

1. No		4. Present Name(s)		1 No	
2. County St. Louis		5. Other Name(s)		2 County	
3. Location of Negatives St. Louis Co. Park Dept.		7307 Flora Avenue		3	
6. Specific Location Block 6, Lot 28 Maplewood Subdivision		16. Thematic Category		28. No. of Stories 2 1/2	
7. City or Town If Rural, Township & Vicinity Maplewood, Mo.		17. Date(s) or Period 1902-03		29. Basement? Yes <input checked="" type="checkbox"/> No	
8. Site Plan with North Arrow		18. Style or Design American Box		30. Foundation Material Coursed rubble	
		19. Architect or Engineer		31. Wall Construction frame	
		20. Contractor or Builder		32. Roof Type & Material High Hip	
9. Coordinates UTM Lat Long		21. Original Use, if apparent Residence		33. No. of Bays Front 2 Side irreg	
10. Site Building <input checked="" type="checkbox"/> Structure Object <input type="checkbox"/>		22. Present Use Residence		34. Wall Treatment Abestos over wood clap.	
On National Register? Yes <input type="checkbox"/> No <input checked="" type="checkbox"/>		23. Ownership Public <input type="checkbox"/> Private <input checked="" type="checkbox"/>		35. Plan Shape square	
12. Is It Eligible? Yes <input type="checkbox"/> No <input type="checkbox"/>		24. Owner's Name & Address, if known Abel and Carol Keil 7307 Flora Ave., Maplewood, Mo.		36. Changes (Explain in #42) Addition <input checked="" type="checkbox"/> Altered <input checked="" type="checkbox"/> Moved <input type="checkbox"/>	
13. Part of Estab Hist Dist? Yes <input type="checkbox"/> No <input checked="" type="checkbox"/>		25. Open to Public? Yes <input type="checkbox"/> No <input checked="" type="checkbox"/>		37. Condition Interior Fair Exterior Fair	
14. District Potent'l? Yes <input checked="" type="checkbox"/> No <input type="checkbox"/>		26. Local Contact Person or Organization		38. Preservation Underway? Yes <input checked="" type="checkbox"/> No	
15. Name of Established District		27. Other Surveys in Which Included none		39. Endangered? By What? Yes <input type="checkbox"/> No <input checked="" type="checkbox"/>	
42. Further Description of Important Features Composition Siding. Porch has been removed and replaced with metal awning type porch roof supported by iron supports and railing. Concrete floor on concrete block foundation.		40. Visible from Public Road? Yes <input checked="" type="checkbox"/> No		41. Distance from and Frontage on Road 30/50	
43. History and Significance Built 1902-03 for Henry and Richard Dubeck who sold to Henry A. Jameson in 1903, who in turn sold to Minnie and Walter Jones in 1906. Jones was listed in Co. Directory in 1909 as RR Clerk for Mo. Pac. RR and in 1915 as a freight agent for the same company. Max Jones listed in 1915 as a telegrapher. Owner believes victim of gangstyle murder buried in basement.		46. Prepared by Andy Kusnierkiewicz		5 Other Name(s)	
44. Description of Environment and Outbuildings Frame garage on back of lot. Tree shaded lot.		47. Organization St. Louis Co. Historic Bldgs. Com			
45. Sources of Information Owner. St. Louis Recorder of Deeds. St. Louis Co. Directories.		48. Date 3-1-82		49. Revision Date(s)	



HISTORIC INVENTORY

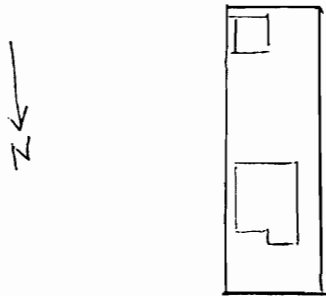
SL-AS-006-023

1 No		4 Present Name(s)		1 No
2 County St. Louis		5 Other Name(s)		
3 Location of Negatives St. Louis Co. Park Dept		7311 Flora Avenue		2 County
6 Specific Location Block 6, Lot 29 Maplewood Subdivision		16 Thematic Category		
7 City or Town If Rural, Township & Vicinity Maplewood, Mo.		17 Date(s) or Period 1920-1928		4 Present Name(s)
8 Site Plan with North Arrow 		18 Style or Design		
9 Coordinates UTM Lat Long		19 Architect or Engineer		28 No of Stories 2
		20 Contractor or Builder Residence		29 Basement? Yes <input checked="" type="checkbox"/> No <input type="checkbox"/>
		21 Original Use, if apparent Residence		30 Foundation Material Poured concrete
		22 Present Use		31 Wall Construction Brick and Frame
		23 Ownership Public <input type="checkbox"/> Private <input checked="" type="checkbox"/>		32 Roof Type & Material Gambrel - Asphalt Sh.
		24 Owner's Name & Address, if known A. J. Baranyai 7311 Flora, Maplewood, Mo.		33 No. of Bays Front 3 Side 1
		25 Open to Public? Yes <input type="checkbox"/> No <input checked="" type="checkbox"/>		34 Wall Treatment Brick and frame
		26 Local Contact Person or Organization		35 Plan Shape rectangular
27 Other Surveys in Which Included none		36 Changes (Explain in #42) Addition <input checked="" type="checkbox"/> Altered <input type="checkbox"/> Moved <input type="checkbox"/>		5 Other Name(s)
37 Condition Interior <u>excellent</u> Exterior <u>excellent</u>				
10 Site <input type="checkbox"/> Building <input checked="" type="checkbox"/> Structure <input type="checkbox"/> Object <input type="checkbox"/>		38 Preservation Underway? Yes <input checked="" type="checkbox"/> No <input type="checkbox"/>		
11 On National Register? Yes <input type="checkbox"/> No <input checked="" type="checkbox"/>		39 Endangered? By What? Yes <input type="checkbox"/> No <input checked="" type="checkbox"/>		
12 Is It Eligible? Yes <input type="checkbox"/> No <input type="checkbox"/>		40 Visible from Public Road? Yes <input checked="" type="checkbox"/> No <input type="checkbox"/>		
13 Part of Estab Hist Dist? Yes <input type="checkbox"/> No <input checked="" type="checkbox"/>		41 Distance from and Frontage on Road 30' 50'		
14 District Potent'l? Yes <input type="checkbox"/> No <input checked="" type="checkbox"/>		42 Further Description of Important Features Carport added.		
15 Name of Established District		Photo 		
43 History and Significance Lots 29 and 30 were purchased in February 1891 by August Kraft. When sold to Ida Engelking in 1906, house had been built on Lot 30. 7311 Flora first appears in the County Directory in 1928 when Barbara and Claude Crooks were occupants.				
44 Description of Environment and Outbuildings No out buildings. Tree shaded lot,				
45 Sources of Information St. Louis Recorder of Deeds, County Directories		46 Prepared by Andy Kusnierkiewicz		
		47 Organization - St. Louis Co. Historic Bldgs, Cm		
		48 Date 3-1-82		
		49 Revision Date(s)		



HISTORIC INVENTORY

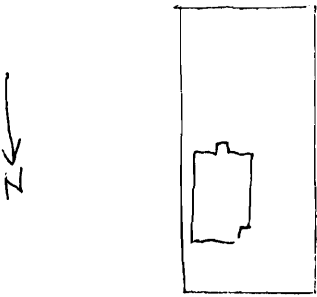
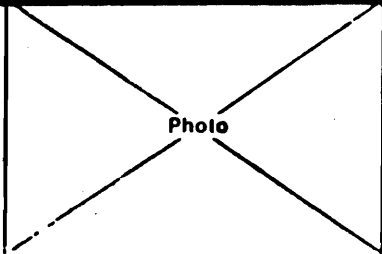
SL-AS 006 029

1. No		4. Present Name(s)		1 No	
2. County		5. Other Name(s)			2 County
3. Location of Negatives					
st. Louis St. Louis Co. Park Dept.		7312 Flora Avenue		3 Present Name(s)	
6. Specific Location		16. Thematic Category			28. No. of Stories
		Block 7, Lot 18 Maplewood Subdivision			17. Date(s) or Period Built between 1920 and 1928.
7. City or Town If Rural, Township & Vicinity		18. Style or Design		30. Foundation Material	
Maplewood, Missouri		19. Architect or Engineer		31. Wall Construction	
8. Site Plan with North Arrow		20. Contractor or Builder		32. Roof Type & Material	
		21. Original Use, if apparent		33. No. of Bays	
		Residence		Front 3 Side 3	
9. Coordinates		22. Present Use		34. Wall Treatment	
Lat		Residence		Brick stretcher	
Long		23. Ownership		35. Plan Shape	
UTM		Public <input type="checkbox"/> Private <input checked="" type="checkbox"/>		square	
10. Site <input type="checkbox"/> Building <input checked="" type="checkbox"/>		24. Owner's Name & Address, if known		36. Changes (Explain in #42)	
Structure <input type="checkbox"/> Object <input type="checkbox"/>		Lucille Pelts		Addition <input type="checkbox"/> Altered <input type="checkbox"/> Moved <input type="checkbox"/>	
On National Register? Yes <input type="checkbox"/> No <input checked="" type="checkbox"/>		12. Is It Eligible? Yes <input type="checkbox"/> No <input type="checkbox"/>		37. Condition	
13. Part of Estab. Hist. Dist.? Yes <input type="checkbox"/> No <input checked="" type="checkbox"/>		14. District Potent'l? Yes <input checked="" type="checkbox"/> No <input type="checkbox"/>		Interior Good Exterior Good	
15. Name of Established District		25. Open to Public? Yes <input type="checkbox"/> No <input checked="" type="checkbox"/>		38. Preservation Underway? Yes <input checked="" type="checkbox"/> No <input type="checkbox"/>	
42. Further Description of Important Features		26. Local Contact Person or Organization		39. Endangered? By What? Yes <input type="checkbox"/> No <input checked="" type="checkbox"/>	
		27. Other Surveys in Which Included		40. Visible from Public Road? Yes <input checked="" type="checkbox"/> No <input type="checkbox"/>	
Tile roof.		none		41. Distance from and Frontage on Road	
				30' 50'	
43. History and Significance		<div style="border: 1px solid black; width: 100px; height: 100px; margin: auto; text-align: center; line-height: 100px;">Photo</div>		5 Other Name(s)	
44. Description of Environment and Outbuildings					
Shed at rear of lot which is tree shaded.		46. Prepared by			
45. Sources of Information		Andy Kushierkiewicz		47. Organization	
St. Louis Recorder of Deeds. County Directories,		St. Louis Co		Historic Bldg. Comm.	
		48. Date		49. Revision Date(s)	
		3-1-82			



HISTORIC INVENTORY

SL-AS-006-025

1. No		4. Present Name(s)		6. County St. Louis
County St. Louis		5. Other Name(s)		
3. Location of Negatives St. Louis Co. Park Dept.		7314 Flora Avenue		
6. Specific Location Lot #17 & part of # 16 Maplewood		16. Thematic Category		28. No. of Stories 1 1/2
7. City or Town If Rural, Township & Vicinity Maplewood		17. Date(s) or Period About 1934		
8. Site Plan with North Arrow		18. Style or Design		29. Basement? full Yes <input checked="" type="checkbox"/> No <input type="checkbox"/>
		19. Architect or Engineer		30. Foundation Material brick faced - concrete
		20. Contractor or Builder		31. Wall Construction Brick
9. Coordinates UTM Lat Long		21. Original Use, if apparent residence		32. Roof Type & Material asph. shingle/gable
Site <input type="checkbox"/> Building <input checked="" type="checkbox"/> Structure <input type="checkbox"/> Object <input type="checkbox"/>		22. Present Use residence		33. No. of Bays Front 3 Side 1
11. On National Register? Yes <input type="checkbox"/> No <input checked="" type="checkbox"/>		23. Ownership Public <input type="checkbox"/> Private <input checked="" type="checkbox"/>		34. Wall Treatment brick stretcher bond
12. Is II Eligible? Yes <input type="checkbox"/> No <input type="checkbox"/>		24. Owner's Name & Address, if known Geo. E. & Ruth Tatum		35. Plan Shape rectangular
13. Part of Estab. Hist. Dist.? Yes <input type="checkbox"/> No <input checked="" type="checkbox"/>		25. Open to Public? Yes <input type="checkbox"/> No <input checked="" type="checkbox"/>		36. Changes (Explain in #42) Addition: <input type="checkbox"/> Altered: <input type="checkbox"/> Moved: <input type="checkbox"/>
14. District Potent'l? Yes <input checked="" type="checkbox"/> No <input type="checkbox"/>		26. Local Contact Person or Organization		37. Condition Interior good Exterior good
15. Name of Established District		27. Other Surveys in Which Included none		38. Preservation Underway? Yes <input checked="" type="checkbox"/> No <input type="checkbox"/>
42. Further Description of Important Features Gable dormer with exposed rafters. Steep gable with flowing line and semi circular door opening give Tudor illusion.		40. Visible from Public Road? Yes <input checked="" type="checkbox"/> No <input type="checkbox"/>		
43. History and Significance Earlier house as shown on the 1909 Plat destroyed.		41. Distance from and Frontage on Road 30'/70'		
44. Description of Environment and Outbuildings Tree shaded lot				
45. Sources of Information St. Louis Co. Recorder of Deeds.		46. Prepared by Andy Kusnierkiewicz		47. Organization St. Louis Historic Bldgs. Comm.
		48. Date 3-1-82		
		49. Revision Date(s)		

6. County



4. Present Name(s)

5. Other Name(s)



Office of Historic Preservation, P.O. Box 176, Jefferson City, Missouri 65101
HISTORIC INVENTORY

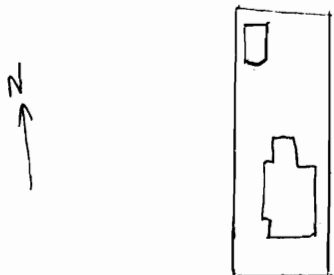
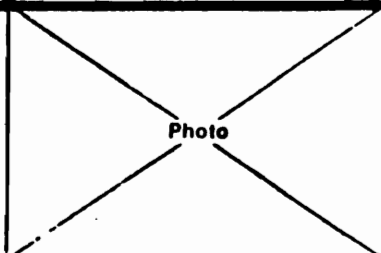
SL-AS-006-026

1 No		4. Present Name(s)	
County St. Louis County		5. Other Name(s) 7317 Flora	
3 Location of Negatives St. Louis Co. Park Dept.			
6 Specific Location Lot # 30, Block 6, Maplewood		16. Thematic Category	
7 City or Town If Rural, Township & Vicinity Maplewood		17 Date(s) or Period Between 1891 and 1906	
		18. Style or Design American Box	
8 Site Plan with North Arrow 		19. Architect or Engineer	
		20. Contractor or Builder	
9 Coordinates UTM Lat Long		21. Original Use, if apparent residence	
		22 Present Use residence	
<div style="display: flex; justify-content: space-between;"> <div> 11. On National Register? Yes <input type="checkbox"/> No <input checked="" type="checkbox"/> </div> <div> 12. Is It Eligible? Yes <input type="checkbox"/> No <input type="checkbox"/> </div> </div>		23 Ownership Public <input type="checkbox"/> Private <input checked="" type="checkbox"/>	
		24. Owner's Name & Address, if known Harvey & Barbara Kossack	
<div style="display: flex; justify-content: space-between;"> <div> 13 Part of Estab Hist Dist? Yes <input type="checkbox"/> No <input checked="" type="checkbox"/> </div> <div> 14. District Potent'l? Yes <input checked="" type="checkbox"/> No <input type="checkbox"/> </div> </div>		25. Open to Public? Yes <input type="checkbox"/> No <input checked="" type="checkbox"/>	
		26. Local Contact Person or Organization	
15 Name of Established District		27. Other Surveys in Which Included None	
42. Further Description of Important Features Side gable dormers have original fishscale shingles. Front hip dormer has overhang with 3 square windows with 9 panes each. Composition siding. Porch changed, wrought iron replaces wood posts and balustrade. Room addition and porch added in rear in 1963		<div style="border: 1px solid black; height: 100px; display: flex; align-items: center; justify-content: center;">  </div>	
43 History and Significance Lots 29 and 30 were purchased by Ida Engelking in 1906. First purchaser was August Kraft, Postal Clerk.			
44 Description of Environment and Outbuildings Tree shaded lot. Shed at rear of lot			
45 Sources of Information St. Louis Co. Recorder of Deeds. County Directories		46. Prepared by Andy Kusnierkiewicz 47. Organization St. Louis Co. Historic Bldgs. Co. 48. Date 49. Revision Date(s) 3-1-82	



HISTORIC INVENTORY

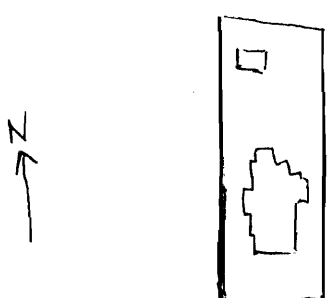
SL-AS-006-027

1 No		4. Present Name(s)																													
County St. Louis		5. Other Name(s) 7319 Flora																													
3 Location of Negatives St. Louis Co. Park Dept.																															
6 Specific Location Lot No. 31 (Block 6) Maplewood Subdivision		16. Thematic Category																													
7 City or Town If Rural, Township & Vicinity Maplewood		17 Date(s) or Period 1910-1915																													
8 Site Plan with North Arrow		18. Style or Design two story boom town																													
		19. Architect or Engineer																													
		20. Contractor or Builder																													
9 Coordinates UTM Lat Long		21. Original Use, if apparent residence																													
<table border="1"> <tr> <td>Site</td> <td>Structure</td> </tr> <tr> <td>Building</td> <td>Object</td> </tr> </table>		Site	Structure	Building	Object	22 Present Use residence																									
Site	Structure																														
Building	Object																														
<table border="1"> <tr> <td>11. On National Register?</td> <td>Yes <input type="checkbox"/></td> <td>No <input checked="" type="checkbox"/></td> </tr> <tr> <td>12. Is It Eligible?</td> <td>Yes <input type="checkbox"/></td> <td>No <input type="checkbox"/></td> </tr> <tr> <td>13. Part of Estab Hist Dist?</td> <td>Yes <input type="checkbox"/></td> <td>No <input checked="" type="checkbox"/></td> </tr> <tr> <td>14. District Potent?</td> <td>Yes <input checked="" type="checkbox"/></td> <td>No <input type="checkbox"/></td> </tr> </table>		11. On National Register?	Yes <input type="checkbox"/>	No <input checked="" type="checkbox"/>	12. Is It Eligible?	Yes <input type="checkbox"/>	No <input type="checkbox"/>	13. Part of Estab Hist Dist?	Yes <input type="checkbox"/>	No <input checked="" type="checkbox"/>	14. District Potent?	Yes <input checked="" type="checkbox"/>	No <input type="checkbox"/>	23 Ownership Public <input type="checkbox"/> Private <input checked="" type="checkbox"/>																	
11. On National Register?	Yes <input type="checkbox"/>	No <input checked="" type="checkbox"/>																													
12. Is It Eligible?	Yes <input type="checkbox"/>	No <input type="checkbox"/>																													
13. Part of Estab Hist Dist?	Yes <input type="checkbox"/>	No <input checked="" type="checkbox"/>																													
14. District Potent?	Yes <input checked="" type="checkbox"/>	No <input type="checkbox"/>																													
15 Name of Established District		24. Owner's Name & Address, if known Catherine & Jane Holman 7319 Flora Ave., Maplewood, Mo.																													
		25. Open to Public? Yes <input type="checkbox"/> No <input checked="" type="checkbox"/>																													
		26. Local Contact Person or Organization																													
		27. Other Surveys in Which Included none																													
42. Further Description of Important Features Low hip roof(porch) has original tile. Iron railing added to concrete porch steps.		<table border="1"> <tr> <td>28. No. of Stories</td> <td>2</td> </tr> <tr> <td>29. Basement?</td> <td>Yes <input checked="" type="checkbox"/> No <input type="checkbox"/></td> </tr> <tr> <td>30. Foundation Material</td> <td>concrete</td> </tr> <tr> <td>31. Wall Construction</td> <td>Brick</td> </tr> <tr> <td>32. Roof Type & Material</td> <td>flat build-up</td> </tr> <tr> <td>33. No. of Bays</td> <td>Front 2 Side 3</td> </tr> <tr> <td>34. Wall Treatment</td> <td>brick</td> </tr> <tr> <td>35. Plan Shape</td> <td>rectangular</td> </tr> <tr> <td>36. Changes (Explain in #42)</td> <td>Addition <input type="checkbox"/> Altered <input type="checkbox"/> Moved <input type="checkbox"/></td> </tr> <tr> <td>37. Condition</td> <td>Interior good Exterior good</td> </tr> <tr> <td>38. Preservation Underway?</td> <td>Yes <input checked="" type="checkbox"/> No <input type="checkbox"/></td> </tr> <tr> <td>39. Endangered? By What?</td> <td>Yes <input type="checkbox"/> No <input checked="" type="checkbox"/></td> </tr> <tr> <td>40. Visible from Public Road?</td> <td>Yes <input checked="" type="checkbox"/> No <input type="checkbox"/></td> </tr> <tr> <td>41. Distance from and Frontage on Road</td> <td>20' / .50</td> </tr> </table>		28. No. of Stories	2	29. Basement?	Yes <input checked="" type="checkbox"/> No <input type="checkbox"/>	30. Foundation Material	concrete	31. Wall Construction	Brick	32. Roof Type & Material	flat build-up	33. No. of Bays	Front 2 Side 3	34. Wall Treatment	brick	35. Plan Shape	rectangular	36. Changes (Explain in #42)	Addition <input type="checkbox"/> Altered <input type="checkbox"/> Moved <input type="checkbox"/>	37. Condition	Interior good Exterior good	38. Preservation Underway?	Yes <input checked="" type="checkbox"/> No <input type="checkbox"/>	39. Endangered? By What?	Yes <input type="checkbox"/> No <input checked="" type="checkbox"/>	40. Visible from Public Road?	Yes <input checked="" type="checkbox"/> No <input type="checkbox"/>	41. Distance from and Frontage on Road	20' / .50
28. No. of Stories	2																														
29. Basement?	Yes <input checked="" type="checkbox"/> No <input type="checkbox"/>																														
30. Foundation Material	concrete																														
31. Wall Construction	Brick																														
32. Roof Type & Material	flat build-up																														
33. No. of Bays	Front 2 Side 3																														
34. Wall Treatment	brick																														
35. Plan Shape	rectangular																														
36. Changes (Explain in #42)	Addition <input type="checkbox"/> Altered <input type="checkbox"/> Moved <input type="checkbox"/>																														
37. Condition	Interior good Exterior good																														
38. Preservation Underway?	Yes <input checked="" type="checkbox"/> No <input type="checkbox"/>																														
39. Endangered? By What?	Yes <input type="checkbox"/> No <input checked="" type="checkbox"/>																														
40. Visible from Public Road?	Yes <input checked="" type="checkbox"/> No <input type="checkbox"/>																														
41. Distance from and Frontage on Road	20' / .50																														
43 History and Significance Unimproved lots 31, 32 and 33 purchased 2-20-07 by Wm. L. Thomas, journalist, who built on Lot 32. First know occupants were Lyman and James Walton, express clerk and freight clerk, respectively. Present occupants 26 years.																															
44 Description of Environment and Outbuildings Tree shaded lot. Shed rear of lot.																															
45 Sources of Information Owner. St. Louis Co. Recorder of Deeds. County Directories		<table border="1"> <tr> <td>46. Prepared by</td> <td>Andy Kusnierkiewicz</td> </tr> <tr> <td>47. Organization</td> <td>St. Louis Co. Historic Bldg. Com</td> </tr> <tr> <td>48. Date</td> <td>3-1-82</td> </tr> <tr> <td>49. Revision Date(s)</td> <td></td> </tr> </table>		46. Prepared by	Andy Kusnierkiewicz	47. Organization	St. Louis Co. Historic Bldg. Com	48. Date	3-1-82	49. Revision Date(s)																					
46. Prepared by	Andy Kusnierkiewicz																														
47. Organization	St. Louis Co. Historic Bldg. Com																														
48. Date	3-1-82																														
49. Revision Date(s)																															



Office of Historic Preservation, P.O. Box 176, Jefferson City, Missouri 65101
HISTORIC INVENTORY

SL-45-006-022

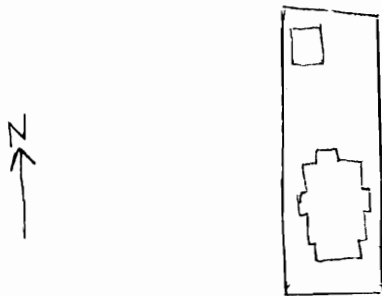
1. No		4. Present Name(s)	
County St. Louis County		5. Other Name(s) 7321 Flora Ave.	
3. Location of Negatives St. Louis Co. Park Dept.			
6. Specific Location Lot No. 32 (Block 6) Maplewood Subdivision		16. Thematic Category	
		17. Date(s) or Period 1907	
7. City or Town If Rural, Township & Vicinity Maplewood		18. Style or Design American Box	
<div style="text-align: center;">  </div>		19. Architect or Engineer	
		20. Contractor or Builder	
		21. Original Use, if apparent residence	
		22. Present Use residence	
		23. Ownership Public <input type="checkbox"/> Private <input checked="" type="checkbox"/>	
9. Coordinates Lat Long		24. Owner's Name & Address, if known David C. & Sandra Davis 7321 Flora Ave., Maplewood, Mo.	
<div style="display: flex; justify-content: space-between;"> <div> Site <input type="checkbox"/> Building <input checked="" type="checkbox"/> </div> <div> Structure <input type="checkbox"/> Object <input type="checkbox"/> </div> </div>		25. Open to Public? Yes <input type="checkbox"/> No <input checked="" type="checkbox"/>	
11. On National Register? Yes <input type="checkbox"/> No <input checked="" type="checkbox"/>		26. Local Contact Person or Organization	
12. Is it Eligible? Yes <input type="checkbox"/> No <input type="checkbox"/>		27. Other Surveys in Which Included none	
13. Part of Estab Hist Dist? Yes <input type="checkbox"/> No <input checked="" type="checkbox"/>		28. No. of Stories 2 1/2	
14. District Potent'l? Yes <input checked="" type="checkbox"/> No <input type="checkbox"/>		29. Basement? Yes <input checked="" type="checkbox"/> No <input type="checkbox"/> full	
15. Name of Established District		30. Foundation Material concrete	
42. Further Description of Important Features Balustrade and lattice screen under porch floor removed. Screen replaced with concrete blocks.		31. Wall Construction Frame	
		32. Roof Type & Material high hip w/ dormer/asph	
		33. No. of Bays Front 2 Side 2	
		34. Wall Treatment clapboard	
		35. Plan Shape irregular	
43. History and Significance Wm. L. Thomas bought this and adjoining lots 31 and 33, building on center lot. 1912 Directory lists Judge William L. Thomas. 1915 Directory lists Wm. L. Thomas, journalist, Mrs. Ella Sutton Smith and Frank S. Smith, Railroad. By 1922 it was listed in the Directory as two family residence.		36. Changes (Explain in #42) Addition <input type="checkbox"/> Altered <input checked="" type="checkbox"/> Moved <input type="checkbox"/>	
		37. Condition Interior good Exterior good	
		38. Preservation Underway? Yes <input type="checkbox"/> No <input type="checkbox"/>	
		39. Endangered? By What? Yes <input type="checkbox"/> No <input checked="" type="checkbox"/>	
		40. Visible from Public Road? Yes <input checked="" type="checkbox"/> No <input type="checkbox"/>	
44. Description of Environment and Outbuildings Tree shaded lot. Frame shed in rear.		41. Distance from and Frontage on Road 20' / 50'	
		<div style="border: 1px solid black; width: 100px; height: 100px; margin: 0 auto;"> <div style="position: relative; width: 100%; height: 100%;"> <div style="position: absolute; top: 0; right: 0; bottom: 0; left: 0; border: 1px solid black; transform: rotate(45deg);"></div> <div style="position: absolute; top: 0; right: 0; bottom: 0; left: 0; border: 1px solid black; transform: rotate(-45deg);"></div> </div> <p style="margin: 0;">Photo</p> </div>	
Sources of Information St. Louis Co. Recorder of Deeds. Directories.			

Other Name(s)



Office of Historic Preservation, P.O. Box 176, Jefferson City, Missouri 65101
HISTORIC INVENTORY

SL-AS-006-029

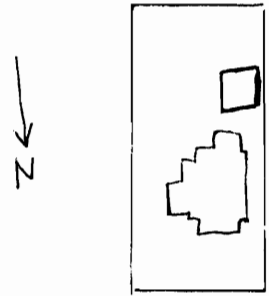
1 No 2 County <u>St. Louis County</u> 3 Location of Negatives <u>St. Louis Co. Park Dept.</u>		4 Present Name(s) 5 Other Name(s) <u>7323 Flora Ave.</u>	
6 Specific Location Lot No. 33 (Block 6) Maplewood Subdivision 7 City or Town If Rural, Township & Vicinity <u>Maplewood</u> 8 Site Plan with North Arrow <div style="text-align: center;">  </div>		16 Thematic Category 17 Date(s) or Period <u>1924</u> 18 Style or Design <u>Cungalow</u> 19 Architect or Engineer 20 Contractor or Builder <u>Joe M. Lukeus</u> 21 Original Use, if apparent <u>residence</u> 22 Present Use <u>residence</u> 23 Ownership <div style="display: flex; justify-content: space-between;"> Public <input type="checkbox"/> Private <input checked="" type="checkbox"/> </div> 24 Owner's Name & Address, if known <u>Anna Krisanic</u> <u>7323 Flora Ave., Maplewood, MO.</u> 25 Open to Public? <div style="display: flex; justify-content: space-between;"> Yes <input type="checkbox"/> No <input checked="" type="checkbox"/> </div>	
9 Coordinates UTM Lat Long 10 Site <input type="checkbox"/> Building <input checked="" type="checkbox"/> Structure <input type="checkbox"/> Object <input type="checkbox"/> 11 On National Register? Yes <input type="checkbox"/> No <input checked="" type="checkbox"/> 12 Is It Eligible? Yes <input type="checkbox"/> No <input type="checkbox"/> 13 Part of Estab. Hist. Dist.? Yes <input type="checkbox"/> No <input checked="" type="checkbox"/> 14 District Potent'l? Yes <input checked="" type="checkbox"/> No <input type="checkbox"/> 15 Name of Established District		26 Local Contact Person or Organization <u>none</u> 27 Other Surveys in Which Included <div style="text-align: center;">none</div>	
42 Further Description of Important Features <u>Front dormer enlarged.</u>		28 No. of Stories <u>2</u> 29 Basement? Yes <input checked="" type="checkbox"/> No <input type="checkbox"/> Full 30 Foundation Material <u>stone/concrete</u> 31 Wall Construction 32 Roof Type & Material <u>shingle/medium gable</u> 33 No. of Bays Front <u>3</u> Side <u>3</u> 34 Wall Treatment <u>brick</u> 35 Plan Shape <u>Rectangular</u> 36 Changes (Explain in #42) Addition <input type="checkbox"/> Altered <input checked="" type="checkbox"/> Moved <input type="checkbox"/> 37 Condition Interior <u>good</u> Exterior <u>good</u> 38 Preservation Underway? Yes <input checked="" type="checkbox"/> No <input type="checkbox"/> 39 Endangered? By What? Yes <input type="checkbox"/> No <input checked="" type="checkbox"/> 40 Visible from Public Road? Yes <input checked="" type="checkbox"/> No <input type="checkbox"/> 41 Distance from and Frontage on Road <u>30/50' by 150' deep</u>	
43 History and Significance <u>Lot purchased by Wm. Thomas in 1907 with lots 31 and 32. Thomas built on Lot 32. This house was built in 1924 by Joseph M. Lukens.</u>			
44 Description of Environment and Outbuildings <u>Shed at the rear of lot.</u>			
45 Sources of Information <u>Owner. St. Louis Co. Recorder of Deeds.</u>		46 Prepared by <u>Andy Kusnierkiewicz</u> 47 Organization <u>St. Louis Co. Historic Bldgs. Comm.</u> 48 Date <u>3-1-82</u> 49 Revision Date(s)	

Photo



HISTORIC INVENTORY

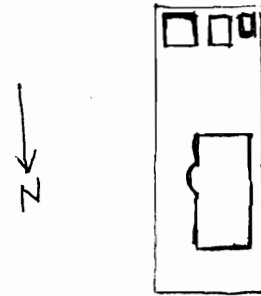
SL-AS-006-030

1 No		4 Present Name(s)		1 NO	
2 County St. Louis		5 Other Name(s) 7324 Flora			2 COUNTY
3 Location of Negatives St. Louis Co. Park Dept.					
6 Specific Location Block 7, Lot 15 and part of 16 Maplewood Subdivision		16. Thematic Category		3 PRESENT NAME(S)	
		17 Date(s) or Period 1925			
7 City or Town If Rural, Township & Vicinity Maplewood, Mo.		18 Style or Design		4 PRESENT NAME(S)	
8 Site Plan with North Arrow 		19 Architect or Engineer			
		20 Contractor or Builder		5 OTHER NAME(S)	
9 Coordinates Lat Long		21 Original Use, if apparent Residence			
10 Site: Building <input checked="" type="checkbox"/> Structure: Object <input type="checkbox"/> On National Register? Yes <input type="checkbox"/> No <input checked="" type="checkbox"/> 12 Is It Eligible? Yes <input type="checkbox"/> No <input type="checkbox"/>		22 Present Use Residence			
		23 Ownership Public <input type="checkbox"/> Private <input checked="" type="checkbox"/>			
13 Part of Estab. Hist. Dist.? Yes <input type="checkbox"/> No <input checked="" type="checkbox"/> 14 District Potent'l? Yes <input checked="" type="checkbox"/> No <input type="checkbox"/>		24 Owner's Name & Address, if known Ethel Z. Hugunin and Bertha Miller		6 OTHER NAME(S)	
15 Name of Established District		25 Open to Public? Yes <input type="checkbox"/> No <input checked="" type="checkbox"/>			
42 Further Description of Important Features Slate roof. Front hip dormer with overhang. One story wing on the left is a sunroom. Frame addition two-story enclosed porches at the rear.		26 Local Contact Person or Organization		7 OTHER NAME(S)	
		27 Other Surveys in Which Included none			
43 History and Significance Lots 14 and 15 were purchased in 1898 by Bertha Snodgrass. House does not appear on 1909 plat. First listing is in 1926 Directory when Ralph and Margaret Townsend are listed.		28 No. of Stories 2		8 OTHER NAME(S)	
44 Description of Environment and Outbuildings Tree shaded lot. Shed in the rear.		29 Basement? Yes <input checked="" type="checkbox"/> No			
		30 Foundation Material Poured concrete		9 OTHER NAME(S)	
31 Wall Construction Brick		32 Roof Type & Material Hip, med. Slate			
33 No. of Bays Front 2 Side irreg		34 Wall Treatment Brick		10 OTHER NAME(S)	
35 Plan Shape Irreg.		36 Changes (Explain in #42) Addition Altered Moved			
37 Condition Interior Very good Exterior Very good		38 Preservation Underway? Yes <input checked="" type="checkbox"/> No		11 OTHER NAME(S)	
39 Endangered? By What? Yes <input type="checkbox"/> No <input checked="" type="checkbox"/>		40 Visible from Public Road? Yes <input checked="" type="checkbox"/> No			
41 Distance from and Frontage on Road 30' / 70'		46 Prepared by Andy Kusnierkiewicz		12 OTHER NAME(S)	
47 Organization St. Louis Co. Historic Bldgs. Comm.		48 Date 3-1-82 49 Revision Date(s)			



Office of Historic Preservation, P.O. Box 176, Jefferson City, Missouri 65101
HISTORIC INVENTORY

SL-AS-006-031

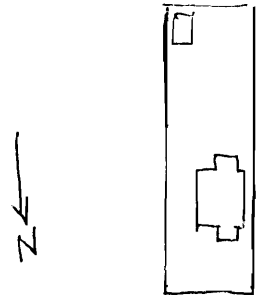
1 No		4 Present Name(s)	
2 County		5 Other Name(s)	
St. Louis			
3 Location of Negatives		7328 Flora Ave.	
St. Louis Co. Park Dept.			
6 Specific Location		16 Thematic Category	
Lot No. 14		17 Date(s) or Period	
Block 7		1904	
Maplewood Subdivision		18 Style or Design	
7 City or Town If Rural, Township & Vicinity		19 Architect or Engineer	
Maplewood		20 Contractor or Builder	
8 Site Plan with North Arrow		21 Original Use, if apparent	
		22 Present Use	
		2 family	
9 Coordinates UTM		23 Ownership	
Lat		Public <input type="checkbox"/>	
Long		Private <input checked="" type="checkbox"/>	
10 Site <input type="checkbox"/> Building <input checked="" type="checkbox"/>		24 Owner's Name & Address, if known	
Structure <input type="checkbox"/> Object <input type="checkbox"/>		Dorothea L. Rommel	
11 On National Register? Yes <input type="checkbox"/> No <input checked="" type="checkbox"/>		7328 A Flora	
12 Is Eligible? Yes <input type="checkbox"/> No <input type="checkbox"/>		25 Open to Public? Yes <input type="checkbox"/> No <input checked="" type="checkbox"/>	
13 Part of Estab Hist Dist? Yes <input type="checkbox"/> No <input checked="" type="checkbox"/>		26 Local Contact Person or Organization	
14 District Potent'l? Yes <input checked="" type="checkbox"/> No <input type="checkbox"/>		27 Other Surveys in Which Included	
15 Name of Established District		none	
42 Further Description of Important Features		28 No. of Stories 3	
<p>Gable front dormer with venetian type window.</p> <p>Two story addition in rear - sun rooms.</p>		29 Basement? full Yes <input checked="" type="checkbox"/> No <input type="checkbox"/>	
		30 Foundation Material stone - coursed rubble	
		31 Wall Construction Brick	
		32 Roof Type & Material hip/shingle w/ dormer	
		33 No. of Bays Front 1 Side 3	
		34 Wall Treatment brick	
		35 Plan Shape Rectangular	
		36 Changes (Explain in #42) Addition <input checked="" type="checkbox"/> Altered <input type="checkbox"/> Moved <input type="checkbox"/>	
		37 Condition Interior good Exterior good	
		38 Preservation Underway? Yes <input checked="" type="checkbox"/> No <input type="checkbox"/>	
		39 Endangered? By What? Yes <input type="checkbox"/> No <input checked="" type="checkbox"/>	
		40 Visible from Public Road? Yes <input checked="" type="checkbox"/> No <input type="checkbox"/>	
		41 Distance from and Frontage on Road 30' / 50'	
43 History and Significance			
<p>Lots 13, 14, 15 were purchased by Lizzie Sullivan in 1904. 1909 Directory lists W. B. Sullivan - real estate. Margaret Searing purchased in 1912. In 1915 William B. Sites, Bldr/Cont. with office at 2719 Sutton. Purchased from Sites Trust by present owners 1979.</p>			
44 Description of Environment and Outbuildings			
Garage and 2 sheds. Tree shaded lot.			
45 Sources of Information		46 Prepared by	
Owner. St. Louis Co. Recorder of Deeds. County Directories		Andy Kushierkiewicz	
		47 Organization St. Louis Co. Historic Bldgs Com.	
		48 Date 49 Revision Date(s)	
		3-1-82	

Photo



HISTORIC INVENTORY

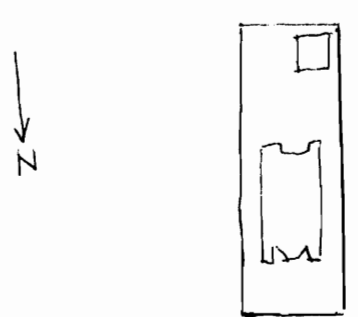
SL-AS-006-032

1 No		4 Present Name(s)		1 No
2 County St. Louis		5 Other Name(s)		
3 Location of Negatives St. Louis Co. Park Dept.		7330 Flora		2 County
6 Specific Location Lot No. 13, Block 7 Maplewood Subdivision		16. Thematic Category		
7 City or Town If Rural, Township & Vicinity Maplewood, Mo.		17 Date(s) or Period 1921-28		3 Present Name(s)
8 Site Plan with North Arrow 		18. Style or Design		
9 Coordinates UTM Lat Long		19. Architect or Engineer		4 Present Name(s)
		20. Contractor or Builder		
10 Site Building Structure Object On National Register? Yes <input type="checkbox"/> No <input checked="" type="checkbox"/> 12 Is It Eligible? Yes <input type="checkbox"/> No <input type="checkbox"/>		21. Original Use, if apparent Residence		5 Other Name(s)
		22 Present Use Residence		
13 Part of Estab Hist Dist? Yes <input type="checkbox"/> No <input checked="" type="checkbox"/> 14 District Potent'l? Yes <input checked="" type="checkbox"/> No <input type="checkbox"/>		23 Ownership Public <input type="checkbox"/> Private <input checked="" type="checkbox"/>		6 Other Name(s)
		24 Owner's Name & Address, if known Jacqueline Marie Davenport 7330 Flora, Maplewood, Mo.		
15 Name of Established District		25. Open to Public? Yes <input type="checkbox"/> No <input checked="" type="checkbox"/>		7 Other Name(s)
42 Further Description of Important Features		26 Local Contact Person or Organization		
43 History and Significance Lots 13 and 14 were purchased by Lizzie Sullivan in 1904. This house not on 1909 plat and first listing is 1928 when it was occupied by Alf Pohle and Dorothy Pohle.		27. Other Surveys in Which Included None		8 Other Name(s)
44 Description of Environment and Outbuildings Garage at rear of tree shaded lot.		40. Visible from Public Road? Yes <input type="checkbox"/> No <input checked="" type="checkbox"/>		
45 Sources of Information St. Louis Co. Recorder of Deeds. County Directories		46. Prepared by Andy Kusnierkiewicz		9 Other Name(s)
		47. Organization St. Louis Co. Historic Bldgs. Comm.		
		48. Date 3-1-82		10 Other Name(s)
		49. Revision Date(s)		



HISTORIC INVENTORY

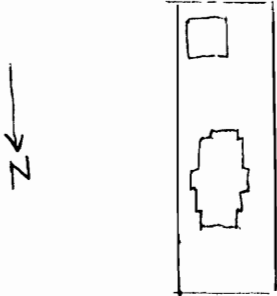
SL-AS-006-033

1 No		4 Present Name(s)		1 No	
2 County		5 Other Name(s) 7336-38 Flora Avenue			2 County
3 Location of Negatives St. Louis Co. Park Dept.					
6 Specific Location Block 7, Lot 12 Maplewood Subdivision		16 Thematic Category		3 Present Name(s)	
		17 Date(s) or Period Between 1903 and 1909			
7 City or Town If Rural, Township & Vicinity Maplewood, Missouri		18 Style or Design		4 Present Name(s)	
8 Site Plan with North Arrow		19 Architect or Engineer			
		20 Contractor or Builder		5 Other Name(s)	
		21 Original Use, if apparent 2 family residence			
		22 Present Use 2 family residence		28 No. of Stories 2	
		23 Ownership Public <input type="checkbox"/> Private <input checked="" type="checkbox"/>		29 Basement? Yes <input checked="" type="checkbox"/> No <input type="checkbox"/>	
24 Owner's Name & Address, if known E. E. Autery 7336 Flora, Maplewood, Mo.		30 Foundation Material stone			
25 Open to Public? Yes <input type="checkbox"/> No <input checked="" type="checkbox"/>		31 Wall Construction Brick			
26 Local Contact Person or Organization		32 Roof Type & Material Flat			
27 Other Surveys in Which Included none		33 No. of Bays Front 3 Side irreg.			
28 No. of Stories 2		34 Wall Treatment Brick - stretcher			
29 Basement? Yes <input checked="" type="checkbox"/> No <input type="checkbox"/>		35 Plan Shape rectangular			
30 Foundation Material stone		36 Changes (Explain in #42) Addition <input type="checkbox"/> Altered <input checked="" type="checkbox"/> Moved <input type="checkbox"/>			
31 Wall Construction Brick		37 Condition Interior <u>Good</u> Exterior <u>Good</u>			
32 Roof Type & Material Flat		38 Preservation Underway? Yes <input checked="" type="checkbox"/> No <input type="checkbox"/>			
33 No. of Bays Front 3 Side irreg.		39 Endangered? By What? Yes <input type="checkbox"/> No <input checked="" type="checkbox"/>			
34 Wall Treatment Brick - stretcher		40 Visible from Public Road? Yes <input checked="" type="checkbox"/> No <input type="checkbox"/>			
35 Plan Shape rectangular		41 Distance from and Frontage on Road 30' / 50'			
36 Changes (Explain in #42) Addition <input type="checkbox"/> Altered <input checked="" type="checkbox"/> Moved <input type="checkbox"/>		Photo		5 Other Name(s)	
37 Condition Interior <u>Good</u> Exterior <u>Good</u>					
38 Preservation Underway? Yes <input checked="" type="checkbox"/> No <input type="checkbox"/>		42 Further Description of Important Features Center 3-window 2 story projecting bay. Bracketed cornice. Windows have stone sills, Windows outlined by double row brick header. Front facade buff brick, remainder red brick.			
39 Endangered? By What? Yes <input type="checkbox"/> No <input checked="" type="checkbox"/>					
40 Visible from Public Road? Yes <input checked="" type="checkbox"/> No <input type="checkbox"/>		43 History and Significance Listed on the 1909 Plat. Lot purchased by Margaret Searing in 1903. Porches in front added or altered. Gable roofs supported by iron supports = iron railing. Porch added in back.			
41 Distance from and Frontage on Road 30' / 50'					
42 Further Description of Important Features Center 3-window 2 story projecting bay. Bracketed cornice. Windows have stone sills, Windows outlined by double row brick header. Front facade buff brick, remainder red brick.		44 Description of Environment and Outbuildings Garage on the rear of lot.			
43 History and Significance Listed on the 1909 Plat. Lot purchased by Margaret Searing in 1903. Porches in front added or altered. Gable roofs supported by iron supports = iron railing. Porch added in back.					
44 Description of Environment and Outbuildings Garage on the rear of lot.		46 Prepared by Andy Kusnierkiewicz 47 Organization St. Louis Co. Historic Blds. Com.			
45 Sources of Information St. Louis County Recorder of Deeds. County Directories					
46 Prepared by Andy Kusnierkiewicz		48 Date 3-1-82		5 Other Name(s)	
47 Organization St. Louis Co. Historic Blds. Com.		49 Revision Date(s)			



HISTORIC INVENTORY

SL-AS-006-031

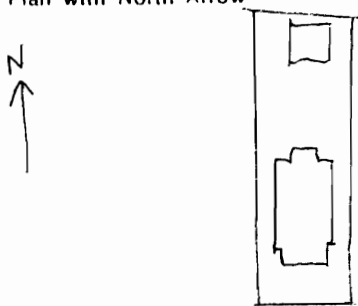
1. No.		4. Present Name(s)	
2. County St. Louis		5. Other Name(s) 7340 Flora	
3. Location of Negatives St. Louis Co. Park Dept.			
6. Specific Location Block 7, Lot 11 Maplewood Subdivision		16. Thematic Category	
		17. Date(s) or Period 1922	
7. City or Town If Rural, Township & Vicinity Maplewood, Missouri		18. Style or Design Bungalow	
8. Site Plan with North Arrow 		19. Architect or Engineer	
		20. Contractor or Builder	
		21. Original Use, if apparent Residence	
		22. Present Use Residence	
9. Coordinates UTM Lat Long		23. Ownership Public <input type="checkbox"/> Private <input checked="" type="checkbox"/>	
10. Site <input type="checkbox"/> Building <input checked="" type="checkbox"/> Structure <input type="checkbox"/> Object <input type="checkbox"/> On National Register? Yes <input type="checkbox"/> No <input checked="" type="checkbox"/> 12. Is It Eligible? Yes <input type="checkbox"/> No <input type="checkbox"/>		24. Owner's Name & Address, if known Albert F. Rohlfig 7340 Flora, Maplewood, Mo.	
		25. Open to Public? Yes <input type="checkbox"/> No <input checked="" type="checkbox"/>	
13. Part of Estab. Hist. Dist.? Yes <input type="checkbox"/> No <input checked="" type="checkbox"/> 14. District Potent'l? Yes <input checked="" type="checkbox"/> No <input type="checkbox"/>		26. Local Contact Person or Organization	
15. Name of Established District		27. Other Surveys in Which Included none	
42. Further Description of Important Features Front porch has been enclosed.		28. No. of Stories 1 1/2	
		29. Basement? Yes <input checked="" type="checkbox"/> No <input type="checkbox"/>	
		30. Foundation Material poured concrete	
		31. Wall Construction Stucco on frame	
		32. Roof Type & Material Gable - Asphalt Sh.	
		33. No. of Bays Front 2 Side irreg.	
		34. Wall Treatment Stucco	
		35. Plan Shape retangular	
		36. Changes (Explain in #42) Addition <input type="checkbox"/> Altered <input checked="" type="checkbox"/> Moved <input type="checkbox"/>	
		37. Condition Interior Good Exterior Good	
		38. Preservation Underway? Yes <input checked="" type="checkbox"/> No <input type="checkbox"/>	
		39. Endangered? By What? Yes <input type="checkbox"/> No <input checked="" type="checkbox"/>	
		40. Visible from Public Road? Yes <input checked="" type="checkbox"/> No <input type="checkbox"/>	
		41. Distance from and Frontage on Road 20' 50'	
43. History and Significance The house was built in 1922 for the Methodist Episcopal Church and served as a parsonage from 1922 to 1934 when it was purchased by Dr. J. A. Sterling. Lots 10 and 11 were held by the same owner. Lots purchased in September 1902 by Laura Pitzer and in 1905 by Elizabeth Bond. Pitzer built on Lot 10.			
44. Description of Environment and Outbuildings 2-car gable roof frame garage at the rear.			
45. Sources of Information Owner. St. Louis County Recorder of Deeds. County Directories		46. Prepared by Andy Kusnierkiewicz	
		47. Organization St. Louis Co. Historic Bldgs. Comm.	
		48. Date 3-1-82	
		49. Revision Date(s)	

5 Other Name(s)



Office of Historic Preservation, P.O. Box 176, Jefferson City, Missouri 65101
HISTORIC INVENTORY


SL-AS-006-035

1 No		4 Present Name(s) William F. Ebbing	
2 County St. Louis County		5 Other Name(s)	
3 Location of Negatives St. Louis Co. Park Dept.		7343 Flora Avenue	
6 Specific Location Maplewood Subdivision Lot No. 34 Block 6		16. Thematic Category	
		17 Date(s) or Period 1907	
7 City or Town II Rural, Township & Vicinity Maplewood		18. Style or Design Queen Anne/Gothic/Victorian	
8 Site Plan with North Arrow 		19. Architect or Engineer	
		20. Contractor or Builder	
9 Coordinates UTM Lat Long		21. Original Use, if apparent residence	
10 Site I I Structure I I Building I X Object I I		22 Present Use residence	
11. On National Register? Yes I I No I X		23 Ownership Public I I Private I X	
12. Is II Eligible? Yes I I No I I		24. Owner's Name & Address, if known Robert G. & Vicki Noll 7343 Flora Ave. Maplewood, Mo.	
13 Part of Estab Hist Dist? Yes I I No I X		25. Open to Public? Yes I I No I X	
14. District Potent'l? Yes I X No I I		26. Local Contact Person or Organization	
15 Name of Established District		27. Other Surveys in Which Included none	
42. Further Description of Important Features Asymmetrical composition shows the influence of Carpenter Gothic/ Eastern Stick styles. Gable ends have fishscale shingles. Has original gas and electric fixtures. Eaves project with brackets. Three bay veranda extends across the front of the house Porch roof has gable over first bay.		28. No. of Stories 2 1/2	
		29. Basement? full Yes X No I	
		30. Foundation Material concrete	
		31. Wall Construction	
		32. Roof Type & Material shingle/gable/shake shing	
		33. No. of Bays Front 3 Side Irreg.	
		34. Wall Treatment wood lap siding	
		35. Plan Shape	
		36. Changes (Explain in #42) Addition: Altered I X Moved I	
		37. Condition Interior good Exterior good	
		38. Preservation Underway? Yes X No I	
		39. Endangered? By What? Yes I I No I X	
		40. Visible from Public Road? Yes X No I	
		41. Distance from and Frontage on Road 25' / 50'	
		Photo	
43 History and Significance Built in 1907 for William Ebbing listed in directories as a salesman			
44 Description of Environment and Outbuildings There is a frame garage at the rear of the lot.			
45 Sources of Information Owner - St. Louis Recorder of Deeds. County Directories		46. Prepared by Andy Kusnierkiewicz	
		47. Organization St. Louis C. Historic Bldgs. Comm.	
		48. Date 3-1-82 49. Revision Date(s)	



Office of Historic Preservation, P.O. Box 176, Jefferson City, Missouri 65101
HISTORIC INVENTORY

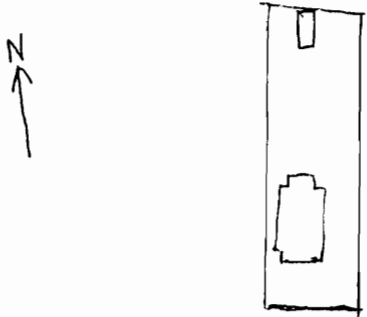
SL-AS-006-036

1 No		4 Present Name(s)		1 No
2 County St. Louis		5 Other Name(s) 7344 Flora		
3 Location of Negatives St. Louis Co. Park Dept.				
6 Specific Location Block 7, Lot 10 Maplewood Subdivision		16 Thematic Category		2 County
		17 Date(s) or Period 1902-05		
7 City or Town If Rural, Township & Vicinity Maplewood, Mo.		18 Style or Design		4 Present Name(s)
8 Site Plan with North Arrow 		19 Architect or Engineer		
		20 Contractor or Builder Wm. Koester		4 Present Name(s)
21 Original Use, if apparent residence		22 Present Use residence		
9 Coordinates UTM Lat Long		23 Ownership Public <input type="checkbox"/> Private <input checked="" type="checkbox"/>		4 Present Name(s)
		24 Owner's Name & Address, if known Anna Maly 7344 Flora, Maplewood, Mo.		
10 Site <input type="checkbox"/> Building <input checked="" type="checkbox"/> Structure <input type="checkbox"/> Object <input type="checkbox"/> On National Register? Yes <input type="checkbox"/> No <input checked="" type="checkbox"/> 12 Is it Eligible? Yes <input type="checkbox"/> No <input type="checkbox"/>		25 Open to Public? Yes <input type="checkbox"/> No <input checked="" type="checkbox"/>		4 Present Name(s)
		26 Local Contact Person or Organization		
13 Part of Estab. Hist. Dist.? Yes <input type="checkbox"/> No <input checked="" type="checkbox"/> 14 District Potent'l? Yes <input type="checkbox"/> No <input checked="" type="checkbox"/>		27 Other Surveys in Which Included None		5 Other Name(s)
15 Name of Established District		28 No. of Stories 2 1/2		
42 Further Description of Important Features Wrap around veranda added 1940's after fire caused extensive attic damage. Room addition and interior changes made at same time.		29 Basement? Yes <input checked="" type="checkbox"/> No <input type="checkbox"/>		5 Other Name(s)
		30 Foundation Material coursed rubble		
		31 Wall Construction frame		5 Other Name(s)
		32 Roof Type & Material Hip and valley - asph		
		33 No. of Bays Front 4 Side 2		5 Other Name(s)
		34 Wall Treatment clapboard/asbestos		
		35 Plan Shape irregular		5 Other Name(s)
		36 Changes (Explain in #42) Addition <input checked="" type="checkbox"/> Altered <input type="checkbox"/> Moved <input type="checkbox"/>		
		37 Condition Interior good Exterior good		5 Other Name(s)
		38 Preservation Underway? Yes <input checked="" type="checkbox"/> No <input type="checkbox"/>		
		39 Endangered? By What? Yes <input type="checkbox"/> No <input checked="" type="checkbox"/>		5 Other Name(s)
		40 Visible from Public Road? Yes <input checked="" type="checkbox"/> No <input type="checkbox"/>		
		41 Distance from and Frontage on Road 20' 50'		5 Other Name(s)
		<div style="border: 1px solid black; width: 100%; height: 100%; position: relative;"> <div style="position: absolute; top: 0; left: 0; right: 0; bottom: 0; border: 1px solid black; background: white;"> <div style="position: absolute; top: 50%; left: 50%; transform: translate(-50%, -50%); font-weight: bold;">Photo</div> </div> </div>		
43 History and Significance Laura Pitzer purchased Lots 10 and 11 and built on Lot 10 between time of purchase in 1902 and 1905 when both lots were sold to Elizabeth Bond. 1909 Director shows J. H. Bond as a draftsman. Used from time to time as two family residence. Joseph Falkner, salesman, and Lee Falkner, insurance, were occupants in 1915. Joseph listed as owner in 1922.				5 Other Name(s)
44 Description of Environment and Outbuildings Garage at the rear of tree shaded lot.				
45 Sources of Information Owner. St. Louis Co. Recorder of Deeds. County Directories.				5 Other Name(s)
<div style="display: flex; justify-content: space-between;"> <div>46 Prepared by Andy Kusnierkiewicz</div> <div>47 Organization St. Louis Co. His. Bldgs. Comm.</div> </div> <div style="display: flex; justify-content: space-between;"> <div>48 Date 3-1-82</div> <div>49 Revision Date(s)</div> </div>				



HISTORIC INVENTORY

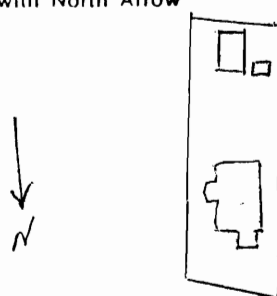
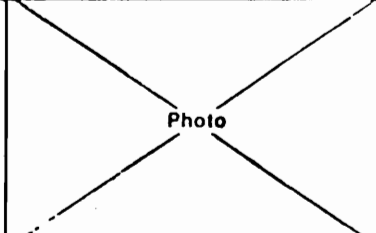
SL AS-006-037

1 No		4 Present Name(s)		1 No	
2 County		5 Other Name(s)			2 County
3 Location of Negatives					
St. Louis County		7347 Flora Ave.		4 Present Name(s)	
St. Louis Co. Park Dept.					
6 Specific Location		16 Thematic Category			5 Other Name(s)
Block 6, Lot 35 Maplewood Subdivision		17 Date(s) or Period			
		1915-1916			
7 City or Town If Rural, Township & Vicinity		18 Style or Design		28 No of Stories 1½	
Maplewood, Mo.		19 Architect or Engineer			
8 Site Plan with North Arrow		20 Contractor or Builder			
		21 Original Use, if apparent		29 Basement? Yes X No	
		Residence			
9 Coordinates UTM		22 Present Use			30 Foundation Material Poured concrete
Lat		Residence			
Long		23 Ownership Public <input type="checkbox"/> Private X <input checked="" type="checkbox"/>			
10 Site Building Structure Object		24 Owner's Name & Address, if known		31 Wall Construction Frame	
On National Register? Yes <input type="checkbox"/> No <input type="checkbox"/>		Preston & Jo Anne Pinkston			
12 Is It Eligible? Yes <input type="checkbox"/> No <input type="checkbox"/>		7347 Flora, Maplewood, Mo.			
13 Part of Estab Hist Dist? Yes <input type="checkbox"/> No <input type="checkbox"/>		25 Open to Public? Yes <input type="checkbox"/> No <input checked="" type="checkbox"/>		32 Roof Type & Material Gambrel, Asphalt	
14 District Potent'l? Yes <input type="checkbox"/> No <input type="checkbox"/>		26 Local Contact Person or Organization			
15 Name of Established District		27 Other Surveys in Which Included			
42 Further Description of Important Features		none		33 No. of Bays Front 2 Side 3	
Gable end faces street. Gable end above porch roof has wood shingles in alternating rows of 4 scalloped, 4 straight.		<div style="border: 1px solid black; width: 100px; height: 100px; margin: 0 auto; text-align: center; line-height: 100px;">Photo</div>			34 Wall Treatment Clapboard
43 History and Significance		46 Prepared by		35 Plan Shape Rectangular	
Lots 35 and 36 were sold to Trinity Realty Co. July of 1907, and then to Henry H. Munier. Munier obtained building permit in September of 1907 which was built on Lot 36. The 1909 plat shows house on 36, 35 vacant. House on Lot 36 was destroyed by fire. Munier then apparently rebuilt on Lot 35 where he is shown as living in 1915 through 1922.		Andy Kusnierkiewicz			
		47 Organization			36 Changes (Explain in #42) Addition Altered Moved
44 Description of Environment and Outbuildings		St. Louis Co			
Shed at rear of lot which is tree shaded.		Historic Bldg. Comm.			
		48 Date 49 Revision Date(s)			
45 Sources of Information		3=1=82			
County Assessor's Office. Recorder of Deeds Office. Directories.					



Office of Historic Preservation, P.O. Box 176, Jefferson City, Missouri 65101
HISTORIC INVENTORY

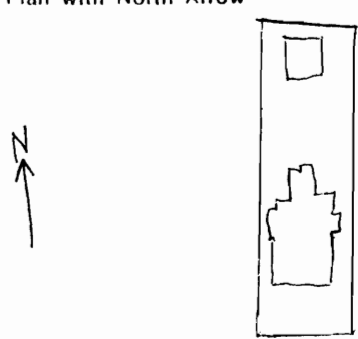
SL-AS 006-038

1. No		4. Present Name(s)	
2. County St. Louis		5. Other Name(s) 7350 Flora	
3. Location of Negatives St. Louis County Park Dept.			
6. Specific Location Maplewood Subdivision Lot No 9 Block 6		16. Thematic Category	
7. City or Town If Rural, Township & Vicinity Maplewood		17. Date(s) or Period 1905	
8. Site Plan with North Arrow 		18. Style or Design	
		19. Architect or Engineer	
		20. Contractor or Builder	
		21. Original Use, if apparent residence	
		22. Present Use residence	
9. Coordinates UTM Lat Long		23. Ownership Public <input type="checkbox"/> Private <input checked="" type="checkbox"/>	
10. Site <input type="checkbox"/> Building <input checked="" type="checkbox"/> Structure <input type="checkbox"/> Object <input type="checkbox"/>		24. Owner's Name & Address, if known Ramela Andrews 7350 Flora Ave., Maplewood, Mo.	
11. On National Register? Yes <input type="checkbox"/> No <input checked="" type="checkbox"/>		25. Open to Public? Yes <input type="checkbox"/> No <input checked="" type="checkbox"/>	
12. Is <input type="checkbox"/> Eligible? Yes <input type="checkbox"/> No <input type="checkbox"/>		26. Local Contact Person or Organization	
13. Part of Estab Hist Dist? Yes <input type="checkbox"/> No <input checked="" type="checkbox"/>		27. Other Surveys in Which Included none	
14. District Potent'l? Yes <input checked="" type="checkbox"/> No <input type="checkbox"/>			
15. Name of Established District		28. No. of Stories 2 1/2	
		29. Basement? full Yes <input type="checkbox"/> No <input checked="" type="checkbox"/>	
		30. Foundation Material stone - coursed rubble	
		31. Wall Construction Brick	
		32. Roof Type & Material hip/clay tile	
		33. No. of Bays Front 2/3 Side 3	
		34. Wall Treatment brick	
		35. Plan Shape Irregular	
		36. Changes (Explain in #42) Addition <input checked="" type="checkbox"/> Altered <input type="checkbox"/> Moved <input type="checkbox"/>	
		37. Condition Interior good Exterior good	
		38. Preservation Underway? Yes <input checked="" type="checkbox"/> No <input type="checkbox"/>	
		39. Endangered? By What? Yes <input type="checkbox"/> No <input checked="" type="checkbox"/>	
		40. Visible from Public Road? Yes <input checked="" type="checkbox"/> No <input type="checkbox"/>	
		41. Distance from and Frontage on Road 25'/50'	
42. Further Description of Important Features Two bay veranda extends across the front of the house, low hip roof supported by brick columns. Three window projecting bay on 2nd story right front.			
			
43. History and Significance House was built in 1905 for Helen Searing. By 1912 occupied by Nelson Baker, Cashier for Maplewood Bank. Present owner believes used for illicit purposes at one time as there was evidence of 10 separate phone lines entering house.			
44. Description of Environment and Outbuildings Garage and small shed at rear of lot which is tree shaded.			
45. Sources of Information Owner. St. Louis Recorder of Deeds. County Directories.		46. Prepared by Andy Kushierkiewicz	
		47. Organization St. Louis Co Historic Bldgs. Comm.	
		48. Date 3-1-82	
		49. Revision Date(s)	



Office of Historic Preservation, P.O. Box 176, Jefferson City, Missouri 65101
HISTORIC INVENTORY

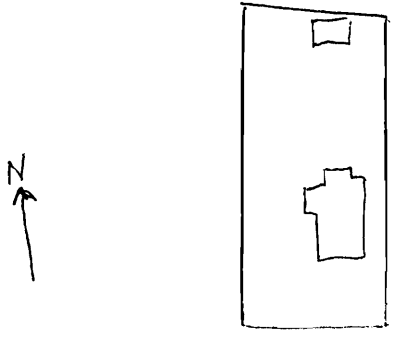
SL-AS-006-039

1 No 2 County St. Louis 3 Location of Negatives St. Louis Co. Park Dept.		4 Present Name(s) 5 Other Name(s) 7351 Flora	
6 Specific Location Maplewood Subdivision Lot No 36 Block 6		16 Thematic Category 17 Date(s) or Period Before 1922	
7 City or Town If Rural, Township & Vicinity Maplewood 8 Site Plan with North Arrow <div style="text-align: center;">  </div>		18 Style or Design bungalow 19 Architect or Engineer 20 Contractor or Builder 21 Original Use, if apparent residence 22 Present Use residence 23 Ownership <div style="display: flex; justify-content: space-between;"> Public <input type="checkbox"/> Private <input checked="" type="checkbox"/> </div> 24 Owner's Name & Address, if known George & Katherine Klopp 7351 Flora Ave., Maplewood, Mo.	
9 Coordinates Lat _____ UTM _____ Long _____		25 Open to Public? <div style="display: flex; justify-content: space-between;"> Yes <input type="checkbox"/> No <input checked="" type="checkbox"/> </div> 26 Local Contact Person or Organization 27 Other Surveys in Which Included none	
10 <div style="display: flex; justify-content: space-between;"> <div> Site <input type="checkbox"/> Building <input checked="" type="checkbox"/> </div> <div> Structure <input type="checkbox"/> Object <input type="checkbox"/> </div> </div>		28 No. of Stories 1 29 Basement? full Yes <input checked="" type="checkbox"/> No <input type="checkbox"/> 30 Foundation Material concrete - poured 31 Wall Construction frame 32 Roof Type & Material hip/shingle -asphalt 33 No. of Bays Front 3 Side 2 34 Wall Treatment stucco 35 Plan Shape 36 Changes (Explain in #42) <div style="display: flex; justify-content: space-between;"> Addition <input type="checkbox"/> Altered <input type="checkbox"/> Moved <input type="checkbox"/> </div> 37 Condition Interior good Exterior good	
11 On National Register? Yes <input type="checkbox"/> No <input checked="" type="checkbox"/> 12 Is II Eligible? Yes <input type="checkbox"/> No <input type="checkbox"/> 13 Part of Estab Hist Dist? Yes <input type="checkbox"/> No <input checked="" type="checkbox"/> 14 District Potent'l? Yes <input checked="" type="checkbox"/> No <input type="checkbox"/> 15 Name of Established District 		38 Preservation Underway? Yes <input type="checkbox"/> No <input type="checkbox"/> 39 Endangered? By What? Yes <input type="checkbox"/> No <input checked="" type="checkbox"/> 40 Visible from Public Road? Yes <input checked="" type="checkbox"/> No <input type="checkbox"/> 41 Distance from and Frontage on Road 20' / 50'	
42 Further Description of Important Features 		Photo	
43 History and Significance Original house on this site built 1907 for William Munier. House burned and Munier built on adjoining lot. Present house built on the foundation of the original structure. First listed in the Director in 1922 when it was occupied by Will J. Lockwood.			
44 Description of Environment and Outbuildings Tree shaded lot. Shed at the rear.			
45 Sources of Information County Assessor's Office. Recorder of Deeds Office.		46 Prepared by Andy Kushierkiewicz 47 Organization St. Louis Co Historic Bldgs. Comm. 48 Date 49 Revision Date(s) B-1-82	



Office of Historic Preservation, P.O. Box 176, Jefferson City, Missouri 65101
HISTORIC INVENTORY

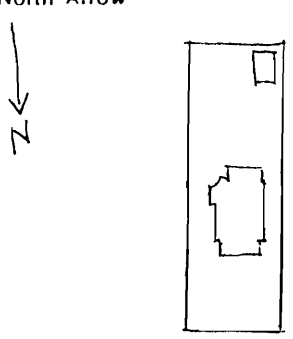
SI-AS-006-040

1 No		4 Present Name(s)	
2 County St. Louis		5 Other Name(s) 7353 Flora	
3 Location of Negatives St. Louis Co. Parks Dept.			
6 Specific Location Maplewood Subdivision Lot No 37 & portion Lot No 38		16 Thematic Category	
		17 Date(s) or Period Between 1891 and 1905	
7 City or Town If Rural, Township & Vicinity Maplewood		18 Style or Design American Box	
8 Site Plan with North Arrow 		19 Architect or Engineer	
		20 Contractor or Builder	
		21 Original Use, if apparent residence	
		22 Present Use residence	
9 Coordinates UTM Lat Long		23 Ownership Public <input type="checkbox"/> Private <input checked="" type="checkbox"/>	
10 Site <input checked="" type="checkbox"/> Building <input checked="" type="checkbox"/> Structure <input type="checkbox"/> Object <input type="checkbox"/>		24 Owner's Name & Address, if known Ottofy F. Baker III	
11 On National Register? Yes <input type="checkbox"/> No <input checked="" type="checkbox"/>		25 Open to Public? Yes <input type="checkbox"/> No <input checked="" type="checkbox"/>	
12 Is It Eligible? Yes <input type="checkbox"/> No <input type="checkbox"/>		26 Local Contact Person or Organization	
13 Part of Estab Hist Dist? Yes <input type="checkbox"/> No <input checked="" type="checkbox"/>		27 Other Surveys in Which Included none	
14 District Potent'l? Yes <input checked="" type="checkbox"/> No <input type="checkbox"/>		28 No. of Stories 2 1/2	
15 Name of Established District		29 Basement? Yes <input type="checkbox"/> No <input checked="" type="checkbox"/> full	
42 Further Description of Important Features side Projecting bay on the left/with tent roof. Composition siding added. In 1912 converted to two family and second entrance added. Now one family residence, the second door has been boarded. Door transom covered when siding added.		30 Foundation Material stone - coursed rubble	
		31 Wall Construction frame	
		32 Roof Type & Material asphalt shingle/crossed hip	
		33 No. of Bays Front 2 Side Irreg.	
		34 Wall Treatment clapboard/asbestos	
		35 Plan Shape Rectangular	
		36 Changes (Explain in #42) Addition: <input checked="" type="checkbox"/> Altered <input checked="" type="checkbox"/> Moved <input type="checkbox"/>	
		37 Condition Interior good Exterior good	
		38 Preservation Underway? Yes <input checked="" type="checkbox"/> No <input type="checkbox"/>	
		39 Endangered? By What? Yes <input type="checkbox"/> No <input checked="" type="checkbox"/>	
40 Visible from Public Road? Yes <input checked="" type="checkbox"/> No <input type="checkbox"/>			
41 Distance from and Frontage on Road 20'/75'			
43 History and Significance Lot acquired by John Blook (Clerk and Barkeeper), in 1891. Suburban Home Journal states he built house in 1891. He was listed in 1893 Directory as residing in Maplewood. By 1909 A. L. Bailey, Auditor for a coal company was living here.			
44 Description of Environment and Outbuildings Shed in the rear of lot.			
45 Sources of Information Owner. St. Louis Recorder of Deeds Office. County Directories		46 Prepared by Andy Kushierkiewicz	
		47 Organization St. Louis Co. Historic Bldgs. Comm.	
		48 Date 3-1-82	
		49 Revision Date(s)	




Office of Historic Preservation, P.O. Box 176, Jefferson City, Missouri 65101
HISTORIC INVENTORY

SL-AS-006-041

1 No		4 Present Name(s)	
2 County St. Louis		5 Other Name(s) 7358 Flora	
3 Location of Negatives St. Louis County Park Dept.			
6 Specific Location Maplewood Subdivision Lot No. 8 - Block 7		16 Thematic Category	
7 City or Town If Rural, Township & Vicinity Maplewood		17 Date(s) or Period 1901-05	
8 Site Plan with North Arrow 		18 Style or Design	
		19 Architect or Engineer	
		20 Contractor or Builder Koester	
		21 Original Use, if apparent residence	
		22 Present Use residence	
		23 Ownership Public <input type="checkbox"/> Private <input checked="" type="checkbox"/>	
		24 Owner's Name & Address, if known James G. & Judith A. Andrews 7358 Flora Ave., Maplewood, Mo.	
9 Coordinates UTM Lat Long		25 Open to Public? Yes <input type="checkbox"/> No <input checked="" type="checkbox"/>	
10 Site <input type="checkbox"/> Building <input checked="" type="checkbox"/> Structure <input type="checkbox"/> Object <input type="checkbox"/>		26 Local Contact Person or Organization	
11 On National Register? Yes <input type="checkbox"/> No <input checked="" type="checkbox"/>		27 Other Surveys in Which Included none	
12 Is It Eligible? Yes <input type="checkbox"/> No <input type="checkbox"/>			
13 Part of Estab Hist Dist? Yes <input type="checkbox"/> No <input checked="" type="checkbox"/>		37 Condition Interior good Exterior good	
14 District Potent'l? Yes <input checked="" type="checkbox"/> No <input type="checkbox"/>		38 Preservation Underway? Yes <input checked="" type="checkbox"/> No <input type="checkbox"/>	
15 Name of Established District		39 Endangered? By What? Yes <input type="checkbox"/> No <input checked="" type="checkbox"/>	
42 Further Description of Important Features Asbestos siding added over clapboard.		40 Visible from Public Road? Yes <input checked="" type="checkbox"/> No <input type="checkbox"/>	
		41 Distance from and Frontage on Road 35'/50'	
43 History and Significance Gerril W. Colenbrander acquired undeveloped lot November 29, 1901. Deed of Trust placed on property 6-7-05 which may indicate the construction date. 1909 Directory lists Colenbrander as the occupant.		Photo	
44 Description of Environment and Outbuildings Shed in the rear. Tree shaded lot.			
45 Sources of Information St. Louis Recorder of Deeds. County Directories		46 Prepared by Andy Kushierkiewicz	
		47 Organization St. Louis Historic Bldgs. Comm.	
		48 Date 49. Revision Date(s) 3-1-82	

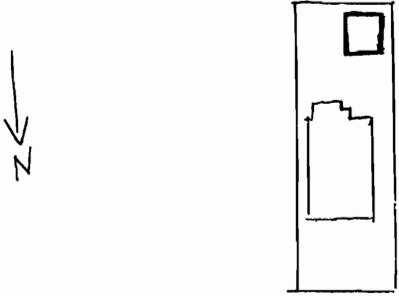


1. No		4. Present Name(s)	
2. County St. Louis		5. Other Name(s)	
3. Location of Negatives St. Louis Co. Park Dept.		7361 Flora	
6. Specific Location Maplewood Subdivision Lot No 39 & portion Lot No 38		16. Thematic Category	
		17. Date(s) or Period Between 1894 and 1904	
7. City or Town If Rural, Township & Vicinity Maplewood		18. Style or Design	
8. Site Plan with North Arrow 		19. Architect or Engineer	
		20. Contractor or Builder	
9. Coordinates UTM Lat Long		21. Original Use, if apparent 1 family dwelling	
		22. Present Use 1 family dwelling	
10. Site: Building <input checked="" type="checkbox"/> Structure: Object <input type="checkbox"/>		23. Ownership Public <input type="checkbox"/> Private <input checked="" type="checkbox"/>	
		24. Owner's Name & Address, if known James D. & Jennifer Hannon 7361 Flora Ave., Maplewood, Mo.	
11. On National Register? Yes <input type="checkbox"/> No <input checked="" type="checkbox"/>		25. Open to Public? Yes <input type="checkbox"/> No <input checked="" type="checkbox"/>	
		26. Local Contact Person or Organization	
12. Is It Eligible? Yes <input type="checkbox"/> No <input type="checkbox"/>		27. Other Surveys in Which Included none	
13. Part of Estab Hist Dist? Yes <input type="checkbox"/> No <input checked="" type="checkbox"/>		28. No. of Stories 2 1/2	
14. District Potent'l? Yes <input checked="" type="checkbox"/> No <input type="checkbox"/>		29. Basement? full Yes <input checked="" type="checkbox"/> No <input type="checkbox"/>	
15. Name of Established District		30. Foundation Material stone - coursed rubble	
42. Further Description of Important Features Two Window Gip Dormers. Rear Porch enclosed. Iron railings added to front wood steps.		31. Wall Construction Frame	
		32. Roof Type & Material hip/shingle/dormer	
43. History and Significance Advertised for sale in Suburban Home Journal in 1904. 7 Room House, new plumbing, completely decorated. \$4500 for quick sale. Lot 39 purchased by Mary & Lizzie Hudson 11-10-1890, Lot 38 (w l/w), 5-11-94. Sold to Leslie Watson in 1904 and to Mary Quisenberry in 1905. Quisenberry was Telier at Commonwealth Trust Co. In 1915 Henry Kuhlman, City Collector, was listed at this address.		33. No. of Bays Front 2/3 Side 6	
		34. Wall Treatment clapboard	
44. Description of Environment and Outbuildings Shed at rear of lot. Tree shaded lot.		35. Plan Shape Irregular	
		36. Changes (Explain in #42) Addition <input type="checkbox"/> Altered <input checked="" type="checkbox"/> Moved <input type="checkbox"/>	
45. Sources of Information St. Louis Co. Recorder of Deeds. County Directories		37. Condition Interior very good Exterior good	
		38. Preservation Underway? Yes <input checked="" type="checkbox"/> No <input type="checkbox"/>	
46. Prepared by Andy Kushierkiewicz		39. Endangered? By What? Yes <input type="checkbox"/> No <input checked="" type="checkbox"/>	
		40. Visible from Public Road? Yes <input checked="" type="checkbox"/> No <input type="checkbox"/>	
47. Organization St. Louis Co Historic Bldgs. Comm.		41. Distance from and Frontage on Road 20' / 75'	
		48. Date 3-1-82	
49. Revision Date(s)		49. Revision Date(s)	



HISTORIC INVENTORY

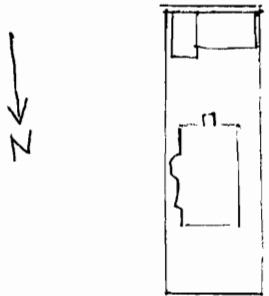
SL-AS-006-043

1 No		4 Present Name(s)		1 No	
County		5 Other Name(s)			2 County
St. Louis					
3 Location of Negatives		7362 Flora Avenue		4 Present Name(s)	
St. Louis Co. Park Dept.					
6 Specific Location		16 Thematic Category			5 Other Name(s)
		17 Date(s) or Period			
Block 7, Lot 7		1920-22		6 No of Stories	
Maplewood Subdivision		18 Style or Design			7 Basement?
7 City or Town If Rural, Township & Vicinity		Variation of Bungalow		8 Foundation Material	
Maplewood, Missouri		19 Architect or Engineer			9 Poured concrete
8 Site Plan with North Arrow		20 Contractor or Builder		10 Wall Construction	
		Wm. Koester			11 Brick
		21 Original Use, if apparent		12 Roof Type & Material	
		Residence			13 Gable/Dormers/Asphalt
		22 Present Use		14 No. of Bays	
		Residence			15 Front 3 Side 3
9 Coordinates		23 Ownership		16 Wall Treatment	
		Public <input type="checkbox"/> Private <input checked="" type="checkbox"/>			17 Brick Stretcher
UTM		24 Owner's Name & Address, if known		18 Plan Shape	
		Glen W. & Syble Andrews			19 Rectangular
Lat		7362 Flora Ave., Maplewood, Mo		20 Changes (Explain in #42)	
		Long			25 Open to Public?
10 Site: Building <input checked="" type="checkbox"/> Structure: Object <input type="checkbox"/>				Yes <input type="checkbox"/> No <input checked="" type="checkbox"/>	
		On National Register? Yes <input type="checkbox"/> No <input checked="" type="checkbox"/>		12 Is It Eligible? Yes <input type="checkbox"/> No <input type="checkbox"/>	
13 Part of Estab Hist Dist? Yes <input type="checkbox"/> No <input checked="" type="checkbox"/>				14 District Potent'l? Yes <input checked="" type="checkbox"/> No <input type="checkbox"/>	
		15 Name of Established District		26 Local Contact Person or Organization	
none				27 Other Surveys in Which Included	
42 Further Description of Important Features				Shed Roof front dormer.	
		43 History and Significance			
44 Description of Environment and Outbuildings				Non contributing concrete block garage.	
		Sources of Information			
46 Prepared by				Andy Kusnierkiewicz	
		47 Organization			
48 Date				49 Revision Date(s)	
		3-1-82			



HISTORIC INVENTORY

SL-AS-006-014

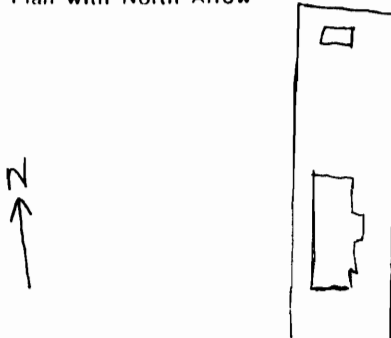
1 No		4 Present Name(s)	
2 County St. Louis		5 Other Name(s) 7364 Flora	
3 Location of Negatives St. Louis Co. Park Dept.			
6 Specific Location Maplewood Subdivision Lot No 6 Block 7		16 Thematic Category	
7 City or Town If Rural, Township & Vicinity Maplewood		17 Date(s) or Period Between 1891 and 1909	
8 Site Plan with North Arrow 		18 Style or Design Victorian	
9 Coordinates Lat Long		19 Architect or Engineer	
10 Site II Building II Structure II Object II		20 Contractor or Builder	
11 On National Register? Yes II No <input checked="" type="checkbox"/>		21 Original Use, if apparent residence	
12 Is II Eligible? Yes II No II		22 Present Use residence	
13 Part of Estab Hist Dist? Yes II No <input checked="" type="checkbox"/>		23 Ownership Public <input type="checkbox"/> Private <input checked="" type="checkbox"/>	
14 District Potent'l? Yes <input checked="" type="checkbox"/> No II		24 Owner's Name & Address, if known Jerry L Kaufman Charles R. Leicht	
15 Name of Established District		25 Open to Public? Yes II No <input checked="" type="checkbox"/>	
42 Further Description of Important Features Projecting bay, right front, has gable roof with fixed semi-circular window. Slate roof removed in 1981. House has been resided with aluminum siding. Narrow shutters have been added 2nd story front windows. Sunporches added in rear.		26 Local Contact Person or Organization	
43 History and Significance Edna Stuckey bought lots 6 and 7 for \$5250 6-5-09. That same year the Directory lists Albert Blood, Pres. Maplewood Planning Mill, Walter Blood, Dorothy Blood, music teacher and Neil Gray, Clerk. Directory of 1912 lists George E. Stuckey.		27 Other Surveys in Which Included none	
44 Description of Environment and Outbuildings Garage and shed at rear of lot		28 No. of Stories 2 1/2	
Sources of Information Owner. St. Louis Co. Directory. St. Louis Recorder of Deeds.		29 Basement? Yes <input checked="" type="checkbox"/> No <input type="checkbox"/> full	
		30 Foundation Material stone - coursed rubble	
		31 Wall Construction Frame	
		32 Roof Type & Material hip/shingle-asphalt	
		33 No. of Bays Front 2 Side irreg.	
		34 Wall Treatment aluminum clapboard style	
		35 Plan Shape Rectangular	
		36 Changes (Explain in #42) Addition: <input checked="" type="checkbox"/> Altered: <input type="checkbox"/> Moved: <input type="checkbox"/>	
		37 Condition Interior good Exterior excellent	
		38 Preservation Underway? Yes <input type="checkbox"/> No <input checked="" type="checkbox"/>	
		39 Endangered? By What? Yes <input type="checkbox"/> No <input checked="" type="checkbox"/>	
		40 Visible from Public Road? Yes <input checked="" type="checkbox"/> No <input type="checkbox"/>	
		41 Distance from and Frontage on Road 20 / 50'	
		46 Prepared by Andy Kushierkiewicz	
		47 Organization St. Louis Co. Historic Bldgs. Com.	
		48 Date 3-1-82	
		49 Revision Date(s)	

Photo



Office of Historic Preservation, P.O. Box 176, Jefferson City, Missouri 65101
HISTORIC INVENTORY


SL-AS-006-045

1 No		4 Present Name(s)		NO
County St. Louis		5 Other Name(s) 7365 Flora		
3 Location of Negatives St. Louis Co. Park Dept.				
6 Specific Location Lot No. 40 Block 6 Maplewood Subdivision		16 Thematic Category		4. County Present Name(s)
7 City or Town II Rural, Township & Vicinity Maplewood		17 Date(s) or Period Between 1903 and 1909		
		18 Style or Design American Box		
8 Site Plan with North Arrow 		19 Architect or Engineer		
		20 Contractor or Builder		
9 Coordinates UTM Lat Long		21 Original Use, if apparent residence		
		22 Present Use residence		
10 Site I I Structure I I Building I X Object I I		23 Ownership Public I I Private X I		
		24 Owner's Name & Address, if known John J. & Mary Ann Hendel 7365 Flora Ave., Maplewood, Mo.		
11 On National Register? Yes I I No I X		25 Open to Public? Yes I I No I X		
12 Is It Eligible? Yes I I No I I		26 Local Contact Person or Organization		
13 Part of Estab Hist Dist? Yes I I No I X		27 Other Surveys in Which Included none		
14 District Potent'l? Yes X No I I		28 No. of Stories 2 1/2		
15 Name of Established District		29 Basement? full Yes X No I		
42 Further Description of Important Features Remodeling in 1959. Room added 1960. Frame Bath house built 1961. Clapboard covered with synthetic siding.		30 Foundation Material stone - coursed rubble		5. Other Name(s)
		31 Wall Construction Frame		
32 Roof Type & Material hip/shingle-asphalt		33 No. of Bays Front 2 Side 2		
33 No. of Bays Front 2 Side 2		34 Wall Treatment clapboard/asbestos		
34 Wall Treatment clapboard/asbestos		35 Plan Shape Rectangular		
35 Plan Shape Rectangular		36 Changes (Explain in #42) Addition: Altered I X Moved I		
36 Changes (Explain in #42) Addition: Altered I X Moved I		37 Condition Interior good Exterior good		
37 Condition Interior good Exterior good		38 Preservation Underway? Yes X No I		
38 Preservation Underway? Yes X No I		39 Endangered? By What? Yes I I No X		
39 Endangered? By What? Yes I I No X		40 Visible from Public Road? Yes X No I		
40 Visible from Public Road? Yes X No I		41 Distance from and Frontage on Road 20'/50'		
43 History and Significance Built for Mamie E. Miller. In 1915 occupied by Oscar Blank, salesman, and Theo Blank, physician. In 1976 owned by Jos. M. Lorens, President, Maplewood Bank.				Photo
44 Description of Environment and Outbuildings Bath House - Shaded lot.				
Sources of Information Owner. St. Louis Directories. St. Louis Co. Recorder of Deeds				3-1-82
46 Prepared by Anday Kusnierkiewicz 47 Organization St. Louis Co. Historic Bldgs. Com 48 Date 49 Revision Date(s)				



Office of Historic Preservation, P.O. Box 176, Jefferson City, Missouri 65101
HISTORIC INVENTORY

SL-AS 006-016


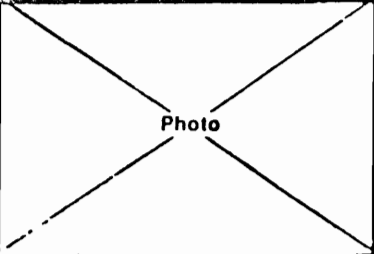
1 No		4 Present Name(s)	
County St. Louis		5 Other Name(s)	
3 Location of Negatives St. Louis Co. Park Dept.		7373 Flora	
6 Specific Location Lot #41 Block 6 Maplewood Subdivision		16 Thematic Category	
		17 Date(s) or Period Before 1909	
7 City or Town II Rural, Township & Vicinity Maplewood		18 Style or Design Victorian	
8 Site Plan with North Arrow 		19 Architect or Engineer	
		20 Contractor or Builder	
		21 Original Use, if apparent residence	
		22 Present Use residence	
9 Coordinates UTM Lat Long		23 Ownership Public <input type="checkbox"/> Private <input type="checkbox"/>	
10 Site <input type="checkbox"/> Building <input checked="" type="checkbox"/> Structure <input type="checkbox"/> Object <input type="checkbox"/>		24 Owner's Name & Address, if known Albert & Jean Marcus	
11 On National Register? Yes <input type="checkbox"/> No <input checked="" type="checkbox"/>		25 Open to Public? Yes <input type="checkbox"/> No <input type="checkbox"/>	
12 Is It Eligible? Yes <input type="checkbox"/> No <input type="checkbox"/>		26 Local Contact Person or Organization	
13 Part of Estab Hist Dist? Yes <input type="checkbox"/> No <input checked="" type="checkbox"/>		27 Other Surveys in Which Included none	
14 District Potent'l? Yes <input checked="" type="checkbox"/> No <input type="checkbox"/>		28 No. of Stories 2	
15 Name of Established District		29 Basement? Yes <input type="checkbox"/> No <input type="checkbox"/> full	
42 Further Description of Important Features Second story porch retains spindles along porch frieze. Dormers have shaped wood shingles.		30 Foundation Material stone	
		31 Wall Construction Frame	
		32 Roof Type & Material hip/shingle - asphalt	
		33 No. of Bays Front 2 Side 3	
		34 Wall Treatment clapboard/shingle	
		35 Plan Shape Irregular /	
		36 Changes (Explain in #42) Additional? <input type="checkbox"/> Altered? <input type="checkbox"/> Moved? <input type="checkbox"/>	
		37 Condition Interior very good Exterior very good	
		38 Preservation Underway? Yes <input checked="" type="checkbox"/> No <input type="checkbox"/>	
		39 Endangered? By What? Yes <input type="checkbox"/> No <input type="checkbox"/>	
40 Visible from Public Road? Yes <input checked="" type="checkbox"/> No <input type="checkbox"/>			
41 Distance from and Frontage on Road 20' / 50'			
43 History and Significance Appears to have been built in 2 sections, one of which may have been early farm house built before 1900. Present owner's family have lived here since 1945.			
44 Description of Environment and Outbuildings Wooded lot. Shed in the rear.			
Sources of Information Owner. St. Louis County Recorder of Deeds. Directories		46 Prepared by Andy Kusierkiewicz	
		47 Organization St. Louis Co. Historic Bldg. Com.	
		48 Date 49 Revision Date(s) 3-1-82	

Photo



Office of Historic Preservation, P.O. Box 176, Jefferson City, Missouri 65101
HISTORIC INVENTORY


SL-AS-006-047

1. No		4. Present Name(s)		1 No
County St. Louis				
3. Location of Negatives St. Louis Co. Dept. of Parks		5. Other Name(s) 7377 Flora		2. County
6. Specific Location Lot No. 42 - Block 6 Maplewood Subdivision		16. Thematic Category		
7. City or Town If Rural, Township & Vicinity Maplewood		17. Date(s) or Period 1892		4 Present Name(s)
		18. Style or Design late Victorian		
8. Site Plan with North Arrow 		19. Architect or Engineer		5. Other Name(s)
		20. Contractor or Builder		
9. Coordinates UTM Lat Long		21. Original Use, if apparent residence		28. No. of Stories 2½
		22. Present Use residence		
10. Site : : Structure : : Building X Object : :		23. Ownership Public : : Private X		29. Basement? Yes X No : full
		24. Owner's Name & Address, if known Carl E. & Opal Porter 7377 Flora, Maplewood, Mo.		
11. On National Register? Yes : : No X		25. Open to Public? Yes : : No : :		30. Foundation Material stone - coursed rubble
		26. Local Contact Person or Organization		
12. Is It Eligible? Yes : : No : : 13. Part of Estab. Hist. Dist.? Yes : : No X		27. Other Surveys in Which Included none		31. Wall Construction Frame
		28. No. of Bays Front 5 Side 2		
14. District Potent'l? Yes X No : : 15. Name of Established District		29. Changes (Explain in #42) Addition : Altered X Moved : :		32. Roof Type & Material shingle asphalt - gable
		30. Condition Interior good Exterior good		
42. Further Description of Important Features Swept or Eyelid Dormer. Projecting bay with gable and overhang. Resided with aluminum siding.		31. Preservation Underway? Yes : : No X		33. Plan Shape Irregular
		32. Endangered? By What? Yes : : No X		
43. History and Significance Lot purchased 8-4-1891 from Maplewood Realty Co. by Frances Ann Keith. The 1909 Directory shows Mrs. Keith (widow), Elizabeth Haskell (widow and Geo. Haskell, Commis. Pullman Shops, at this address. Mrs. Keith and Geo. Haskal were listed in 1912. In 1928 Fredrick K. Haskell was listed.		33. Visible from Public Road? Yes X No : :		34. Wall Treatment clapboard/aluminum
		34. Distance from and Frontage on Road 25 / 58'		
44. Description of Environment and Outbuildings No outbuildings. Shaded lot.		35. Photo 		4. Present Name(s)
		36. Prepared by Andrew Kushierkiewicz		
Sources of Information St. Louis Co. Recorder of Deeds. County Directories.		37. Organization St. Louis Co. Historic Bldgs. Comm.		5. Other Name(s)
		38. Date 3-1-82 39. Revision Date(s)		



Office of Historic Preservation, P.O. Box 176, Jefferson City, Missouri 65101
HISTORIC INVENTORY

SL-AS-006-048

1. No		4. Present Name(s) Charles Catlin Jr.	
County St. Louis		5. Other Name(s)	
3. Location of Negatives St. Louis Co. Park Dept		7378 Flora	
6. Specific Location East 45 feet of Lot 5 in Block 7 Maplewood Subdivision		16. Thematic Category	
		17. Date(s) or Period 1925	
7. City or Town If Rural, Township & Vicinity Maplewood		18. Style or Design Variation English Cottage - Bungalow	
8. Site Plan with North Arrow 		19. Architect or Engineer	
		20. Contractor or Builder	
		21. Original Use, if apparent residence	
		22. Present Use residence	
		23. Ownership Public <input type="checkbox"/> Private <input checked="" type="checkbox"/>	
9. Coordinates UTM Lat Long		24. Owner's Name & Address, if known Clarence & Catherine DeClue 7378 Flora, Maplewood, Mo.	
10. Site <input type="checkbox"/> Building <input checked="" type="checkbox"/> Structure <input type="checkbox"/> Object <input type="checkbox"/>		25. Open to Public? Yes <input type="checkbox"/> No <input checked="" type="checkbox"/>	
11. On National Register? Yes <input type="checkbox"/> No <input checked="" type="checkbox"/>		26. Local Contact Person or Organization	
12. Is It Eligible? Yes <input type="checkbox"/> No <input type="checkbox"/>		27. Other Surveys in Which Included none	
13. Part of Estab Hist Dist? Yes <input type="checkbox"/> No <input checked="" type="checkbox"/>		28. No. of Stories 1 1/2	
14. District Potent'l? Yes <input checked="" type="checkbox"/> No <input type="checkbox"/>		29. Basement? full Yes <input type="checkbox"/> No <input type="checkbox"/>	
15. Name of Established District		30. Foundation Material concrete - poured	
42. Further Description of Important Features Combines features of bungalow and English cottage with its brick and stucco, half timbers.		31. Wall Construction Brick -	
		32. Roof Type & Material asph. shingle/gable	
		33. No. of Bays Front Irreg. Side 1	
		34. Wall Treatment stucco/brick	
		35. Plan Shape Rectangular	
36. Changes (Explain in #42) Addition: <input type="checkbox"/> Altered: <input type="checkbox"/> Moved: <input type="checkbox"/>		37. Condition Interior very good Exterior very good	
38. Preservation Underway? Yes <input checked="" type="checkbox"/> No <input type="checkbox"/>		39. Endangered? By What? Yes <input type="checkbox"/> No <input checked="" type="checkbox"/>	
40. Visible from Public Road? Yes <input checked="" type="checkbox"/> No <input type="checkbox"/>		41. Distance from and Frontage on Road 25' // 45'	
43. History and Significance Lots 4 and 5 were sold to James Speer by Maplewood Realty Co. House was built on Lot 4, both lots later purchased by Geo. A. McGregor. In 1925 Lot 5 was sold to Geo. Catlin and Gladys Bridell Catlin who built house.			
44. Description of Environment and Outbuildings Garage and small shed.			
Sources of Information Owner. St. Louis Recorder of Deeds. County Directories		46. Prepared by Andy Kushnierkiewicz	
		47. Organization St. Louis Co. Historic Bldgs. Com.	
		48. Date 3-10-82 49. Revision Date(s)	

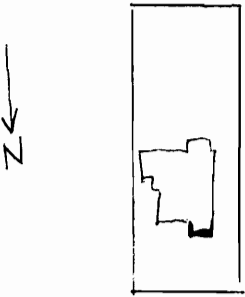

PRESENT (NAMES)

Other Name(s)



Office of Historic Preservation, P.O. Box 176, Jefferson City, Missouri 65101
HISTORIC INVENTORY

SL-AS-006-049

1 No		4 Present Name(s)	
County		5 Other Name(s) 7380 Flora	
St. Louis			
3 Location of Negatives St. Louis Co. Park Dept.			
6 Specific Location Lot No. 4 Block 7 Maplewood Subdivision		16 Thematic Category	
		17 Date(s) or Period 1904	
7 City or Town If Rural, Township & Vicinity Maplewood		18 Style or Design Victorian	
8 Site Plan with North Arrow 		19 Architect or Engineer Koester	
		20 Contractor or Builder Koester	
		21 Original Use, if apparent residence	
		22 Present Use residence	
		23 Ownership Public <input type="checkbox"/> Private <input checked="" type="checkbox"/>	
		24 Owner's Name & Address, if known John L. & Evelyn Brockman 7380 Flora Ave., Maplewood, Mo.	
9 Coordinates UTM Lat Long		25 Open to Public? Yes <input type="checkbox"/> No <input checked="" type="checkbox"/>	
10 Site <input type="checkbox"/> Building <input checked="" type="checkbox"/> Structure <input type="checkbox"/> Object <input type="checkbox"/>		26 Local Contact Person or Organization	
11 On National Register? Yes <input type="checkbox"/> No <input checked="" type="checkbox"/>		27 Other Surveys in Which Included none	
12 Is It Eligible? Yes <input type="checkbox"/> No <input type="checkbox"/>		37 Condition Interior good Exterior good	
13 Part of Estab Hist Dist? Yes <input type="checkbox"/> No <input checked="" type="checkbox"/>		38 Preservation Underway? Yes <input checked="" type="checkbox"/> No <input type="checkbox"/>	
14 District Potent'l? Yes <input checked="" type="checkbox"/> No <input type="checkbox"/>		39 Endangered? By What? Yes <input type="checkbox"/> No <input checked="" type="checkbox"/>	
15 Name of Established District		40 Visible from Public Road? Yes <input checked="" type="checkbox"/> No <input type="checkbox"/>	
		41 Distance from and Frontage on Road 20' / 55'	
42 Further Description of Important Features Tri-gabled. Front gable has fixed triangular window, fish scale shingles. Projecting bay on left side with porch addition with mansard roof. Gable roof extends down over 2nd bay for porch which wraps around to projecting bay on right.			
43 History and Significance James Speer original purchaser of lot November 12, 1892. He was a machinist. In 1897 he acquired adjoining lot 5. Property owned in 1922 by Geo. A. McGregor. He was president of McGregor Baking Co. Present occupant is a member of the McGregor family.			
44 Description of Environment and Outbuildings No out buildings. Tree shaded lot.			
Sources of Information Owner. St. Louis Recorder of Deeds. County Directories		46. Prepared by Andy Kusnierkiewicz 47. Organization St. Louis Co. Historic Bldgs. Com. 48. Date 49. Revision Date(s)	

NO

County

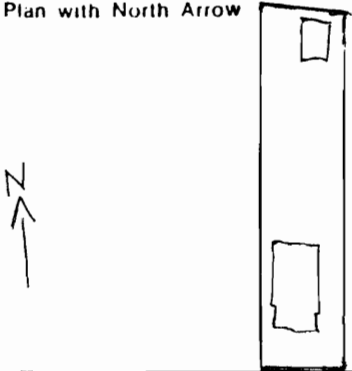
4 Present Name(s)

5 Other Name(s)



Office of Historic Preservation, P.O. Box 176, Jefferson City, Missouri 65101
HISTORIC INVENTORY

SL-AS-006-050

1 No		4 Present Name(s)	
County St. Louis		5 Other Name(s) 7385 Flora	
3 Location of Negatives St. Louis Co. Park Dept.			
6 Specific Location Maplewood Subdivision		16 Thematic Category	
Lot No 43 Block 6		17 Date(s) or Period 1921	
7 City or Town II Rural, Township & Vicinity Maplewood		18 Style or Design Bungalow	
8 Site Plan with North Arrow 		19 Architect or Engineer	
		20 Contractor or Builder	
		21 Original Use, if apparent residence	
		22 Present Use residence	
9 Coordinates UTM Lat Long		23 Ownership Public <input type="checkbox"/> Private <input checked="" type="checkbox"/>	
10 Site I I Structure I I Building <input checked="" type="checkbox"/> Object I I		24 Owner's Name & Address, if known Lawrence & Susan Nestor 7385 Flora, Maplewood, Mo.	
11 On National Register? Yes <input type="checkbox"/> No <input checked="" type="checkbox"/>		25 Open to Public? Yes <input type="checkbox"/> No <input checked="" type="checkbox"/>	
12 Is II Eligible? Yes <input type="checkbox"/> No <input type="checkbox"/>		26 Local Contact Person or Organization	
13 Part of Estab Hist Dist? Yes <input type="checkbox"/> No <input checked="" type="checkbox"/>		27 Other Surveys in Which Included none	
14 District Potent'l? Yes <input checked="" type="checkbox"/> No <input type="checkbox"/>		28 No. of Stories 1 1/2	
15 Name of Established District		29 Basement? Yes <input checked="" type="checkbox"/> No <input type="checkbox"/> full	
42 Further Description of Important Features Gable Roof with exposed rafters.		30 Foundation Material Poured Concrete	
		31 Wall Construction Brick	
		32 Roof Type & Material gable/dormer - asphalt	
		33 No. of Bays Front 11 Side 6	
43 History and Significance Lot originally acquired by Frances Ann Keith in August of 1891. Mrs. Keith built her house at 7377 and this lot remained unimproved for more than 30 years		34 Wall Treatment stucco/brick	
		35 Plan Shape Rectangular	
		36 Changes (Explain in #42) Addition: <input type="checkbox"/> Altered: <input type="checkbox"/> Moved: <input type="checkbox"/>	
		37 Condition Interior average Exterior average	
44 Description of Environment and Outbuildings Shed rear of lot which is tree shaded.		38 Preservation Underway? Yes <input checked="" type="checkbox"/> No <input type="checkbox"/>	
		39 Endangered? By What? Yes <input type="checkbox"/> No <input checked="" type="checkbox"/>	
		40 Visible from Public Road? Yes <input checked="" type="checkbox"/> No <input type="checkbox"/>	
		41 Distance from and Frontage on Road 20' / 42'	
Sources of Information St. Louis County Recorder of Deeds. Directories		46 Prepared by Andy Kusnierkiewicz	
		47 Organization St. Louis Co. Historic Blds. Comm.	
		48 Date 3-1-82	
		49 Revision Date(s)	


Present Name(s)

Other Name(s)



HISTORIC INVENTORY

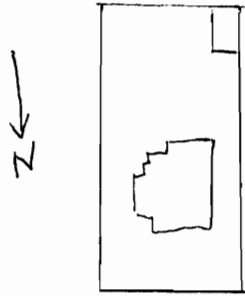
SL-AS-006-051

1. No		4. Present Name(s)		1 No
2. County St. Louis		5. Other Name(s) 7387 Flora Ave.		
3. Location of Negatives St. Louis Co. Park Dept.				
6. Specific Location Block 6 - Lot 44 Maplewood Subdivision		16. Thematic Category		2 County
7. City or Town If Rural, Township & Vicinity Maplewood, Missouri		17. Date(s) or Period Between 1893 and 1905		
8. Site Plan with North Arrow 		18. Style or Design		
9. Coordinates UTM Lat Long		19. Architect or Engineer		4 Present Name(s)
10. Site Building Structure Object Building <input checked="" type="checkbox"/> Object <input type="checkbox"/>		20. Contractor or Builder		
11. On National Register? Yes <input type="checkbox"/> No <input checked="" type="checkbox"/>		21. Original Use, if apparent Residence		
12. Is Eligible? Yes <input type="checkbox"/> No <input type="checkbox"/>		22. Present Use Residence		5 Other Name(s)
13. Part of Estab. Hist. Dist.? Yes <input type="checkbox"/> No <input type="checkbox"/>		23. Ownership Public <input type="checkbox"/> Private <input checked="" type="checkbox"/>		
14. District Potent'l? Yes <input checked="" type="checkbox"/> No <input type="checkbox"/>		24. Owner's Name & Address, if known Joseph G. and Clara Pallardy 7387 Flora Ave., Maplewood, Mo.		
15. Name of Established District		25. Open to Public? Yes <input type="checkbox"/> No <input checked="" type="checkbox"/>		6 Other Name(s)
42. Further Description of Important Features Veranda across front with low hip roof. Lattice screen beneath porch floor removed and replaced with balustrade style screen. Clapboard covered with asbestos siding.		26. Local Contact Person or Organization		
43. History and Significance Lot purchased in December of 1892 by Frank D. Gildersleve who was a railroad employee. House appears on 1909 plat and was listed in the directory that year as occupied by Alfred Green, an engraver, and Ed Green, an artist.		27. Other Surveys in Which Included none		
44. Description of Environment and Outbuildings Shed in the rear of tree shaded lot.		28. No. of Stories 2		7 Other Name(s)
Sources of Information St. Louis Recorder of Deeds. St. Louis County Directory		29. Basement? Yes <input type="checkbox"/> No <input checked="" type="checkbox"/>		
46. Prepared by Andy Kusnierkiewicz		30. Foundation Material coursed rubble		
47. Organization St. Louis Co. Historic Bldgs. Com.		31. Wall Construction Frame		8 Other Name(s)
48. Date 3-1-82		32. Roof Type & Material Mixed Hip/Valley - Asphalt		
49. Revision Date(s)		33. No. of Bays Front 2 Side 2		
45. Distance from and Frontage on Road 20' 50'		34. Wall Treatment Asbestos Siding		9 Other Name(s)
46. Condition Interior Fair Exterior Fair		35. Plan Shape Irregular		
47. Preservation Underway? Yes <input type="checkbox"/> No <input checked="" type="checkbox"/>		36. Changes (Explain in #42) Addition Altered <input checked="" type="checkbox"/> Moved <input type="checkbox"/>		
48. Endangered? By What? Yes <input type="checkbox"/> No <input checked="" type="checkbox"/>		37. Visible from Public Road? Yes <input checked="" type="checkbox"/> No <input type="checkbox"/>		10 Other Name(s)
49. Distance from and Frontage on Road 20' 50'		38. Distance from and Frontage on Road 20' 50'		
45. Distance from and Frontage on Road 20' 50'		39. Distance from and Frontage on Road 20' 50'		



Office of Historic Preservation, P.O. Box 176, Jefferson City, Missouri 65101
HISTORIC INVENTORY


SL-AS-006-052

1 No		4 Present Name(s)	
2 County St. Louis		5 Other Name(s) 7390 Flora	
3 Location of Negatives St. Louis Co. Park Dept.			
6 Specific Location Maplewood Subdivision Block 7 Lot No 3 & portion of Lot 2		16 Thematic Category	
		17 Date(s) or Period 1906	
7 City or Town If Rural, Township & Vicinity Maplewood		18 Style or Design American box	
8 Site Plan with North Arrow 		19 Architect or Engineer	
		20 Contractor or Builder	
		21 Original Use, if apparent residence	
		22 Present Use residence	
9 Coordinates UTM Lat Long		23 Ownership Public <input type="checkbox"/> Private <input checked="" type="checkbox"/>	
10 Site <input type="checkbox"/> Building <input checked="" type="checkbox"/> Structure <input type="checkbox"/> Object <input type="checkbox"/>		24 Owner's Name & Address, if known R. J. & E.D. O'Brien 7390 Flora, Maplewood, Mo.	
11 On National Register? Yes <input type="checkbox"/> No <input checked="" type="checkbox"/>		25 Open to Public? Yes <input type="checkbox"/> No <input checked="" type="checkbox"/>	
12 Is Eligible? Yes <input type="checkbox"/> No <input type="checkbox"/>		26 Local Contact Person or Organization	
13 Part of Estab Hist Dist? Yes <input type="checkbox"/> No <input checked="" type="checkbox"/>		27 Other Surveys in Which Included none	
14 District Potent'l? Yes <input checked="" type="checkbox"/> No <input type="checkbox"/>		28 No. of Stories 2 1/2	
15 Name of Established District		29 Basement? full Yes <input checked="" type="checkbox"/> No <input type="checkbox"/>	
		30 Foundation Material stone - coursed rubble	
		31 Wall Construction Frame	
		32 Roof Type & Material hip/dormer/slate	
		33 No. of Bays Front 3/2 Side irreg	
		34 Wall Treatment asbestos siding	
		35 Plan Shape square	
		36 Changes (Explain in #42) Addition: Moved: <input type="checkbox"/>	
		37 Condition Interior good Exterior fair	
		38 Preservation Underway? Yes <input type="checkbox"/> No <input checked="" type="checkbox"/>	
		39 Endangered? By What? Yes <input type="checkbox"/> No <input checked="" type="checkbox"/>	
		40 Visible from Public Road? Yes <input checked="" type="checkbox"/> No <input type="checkbox"/>	
		41 Distance from and Frontage on Road 20'/75'	
42 Further Description of Important Features Veranda with low hip roof once wrapped around to projecting bay on left. Wrap-around has now been enclosed. Open porch at rear. Asbestos siding covers original clapboard. Iron railing added to wood steps. All roof surfaces, porch, dormer are slate.			
Photo			
43 History and Significance Ida Martyr purchased the lot in May of 1897 and sold to George E. Stuckey in 1901. House was built by Stuckey who sold to Denver Ree in August of 1907. Ree was local freight agent for the Iron Mountain Railroad. By 1915 it was occupied by two families.			
44 Description of Environment and Outbuildings Shed at the rear of tree shaded lot.			
45 Sources of Information St. Louis County Recorder of Deeds. County Directories		46 Prepared by Andy Kusnierkiewicz	
		47 Organization St. Louis Co. Historic Bldg. Comm.	
		48 Date 3-1-82 49 Revision Date(s)	



HISTORIC INVENTORY

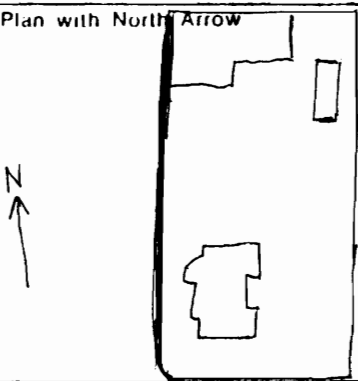
SL-AS-006-003

1 No		4 Present Name(s)		1 No
County St. Louis		5 Other Name(s)		
3 Location of Negatives St. Louis Co. Park Dept.		7393 Flora Ave.		
6 Specific Location Block 6, Lot 1 Maplewood Subdivision		16 Thematic Category		2 County
7 City or Town If Rural, Township & Vicinity Maplewood		17 Date(s) or Period 1906		
8 Site Plan with North Arrow 		18 Style or Design American Box		
9 Coordinates Lat Long		19 Architect or Engineer		4 Present Name(s)
10 Site Building <input checked="" type="checkbox"/> Structure Object <input type="checkbox"/>		20 Contractor or Builder Wm. Koester		
11 On National Register? Yes <input type="checkbox"/> No <input checked="" type="checkbox"/>		21 Original Use, if apparent Residence		
12 Is It Eligible? Yes <input type="checkbox"/> No <input type="checkbox"/>		22 Present Use Residence		5 Other Name(s)
13 Part of Estab Hist Dist? Yes <input type="checkbox"/> No <input checked="" type="checkbox"/>		23 Ownership Public <input type="checkbox"/> Private <input checked="" type="checkbox"/>		
14 District Potent'l? Yes <input checked="" type="checkbox"/> No <input type="checkbox"/>		24 Owner's Name & Address, if known Donald and Nancy Weaver 7393 Flora Ave., Maplewood, Mo.		
15 Name of Established District		25 Open to Public? Yes <input type="checkbox"/> No <input checked="" type="checkbox"/>		6 Other Name(s)
42 Further Description of Important Features Two bay veranda with hip roof. Front dormer, hip roof, leaded glass windows. Projecting bay on the right. Tall chimney roof slope. Clapboard siding covered with asbestos siding. Iron railing added to wooden porch steps.		26 Local Contact Person or Organization		
43 History and Significance Lots 1, 2 and 3 and w. 50' of Lot 4 and S. 40' sold to Sophia and William Koester in May of 1903. By 1909 Geo. E. Stuckey, tailor was living in the house. The 1915 Directory shows occupant to be William J. Thomas, railroad freight.		27 Other Surveys in Which Included none		
44 Description of Environment and Outbuildings Shed in the rear of tree shaded lot.		28 No. of Stories 2 1/2		7 Other Name(s)
Sources of Information St. Louis Co. Record of Deeds. County Directories.		29 Basement? Yes <input checked="" type="checkbox"/> No <input type="checkbox"/>		
46 Prepared by Andy Kusnierkiewicz		30 Foundation Material Coursed rubble		
47 Organization St. Louis Co. Historic Bldgs. Comm.		31 Wall Construction Frame		8 Other Name(s)
48 Date		32 Roof Type & Material Hip - asphalt shingle		
49 Revision Date(s)		33 No. of Bays Front 2 Side 2		
46. Prepared by Andy Kusnierkiewicz		34 Wall Treatment Asbestos Siding		9 Other Name(s)
47. Organization St. Louis Co. Historic Bldgs. Comm.		35 Plan Shape irreg.		
48. Date		36 Changes (Explain in #42) Addition Altered <input checked="" type="checkbox"/> Moved <input type="checkbox"/>		
49. Revision Date(s)		37 Condition Interior Good Exterior Good		10 Other Name(s)
38 Preservation Underway? Yes <input checked="" type="checkbox"/> No <input type="checkbox"/>		39 Endangered? By What? Yes <input type="checkbox"/> No <input checked="" type="checkbox"/>		
40 Visible from Public Road? Yes <input checked="" type="checkbox"/> No <input type="checkbox"/>		41 Distance from and Frontage on Road 30/50		
3-1-82				



Office of Historic Preservation, P.O. Box 176, Jefferson City, Missouri 65101
HISTORIC INVENTORY

SL-AS-006-054

1 No		4 Present Name(s) William Koester	
2 County St. Louis		5 Other Name(s) 7395 Flora	
3 Location of Negatives St. Louis Co. Park Dept.			
6 Specific Location Lots 1, 2, 3 & portion of 4 Block 6 Maplewood Subdivision		16. Thematic Category	
		17 Date(s) or Period 1904	
7 City or Town If Rural, Township & Vicinity Maplewood		18. Style or Design late Victorian	
8 Site Plan with North Arrow 		19. Architect or Engineer Wm. Koester	
		20. Contractor or Builder Wm. Koester	
		21. Original Use, if apparent residence	
		22 Present Use residence	
9 Coordinates Lat Long		23 Ownership Public <input type="checkbox"/> Private <input checked="" type="checkbox"/>	
10 Site <input type="checkbox"/> Building <input type="checkbox"/> Structure <input type="checkbox"/> Object <input type="checkbox"/>		24. Owner's Name & Address, if known Andrew & Judy Kusnierkiewicz	
11. On National Register? Yes <input type="checkbox"/> No <input type="checkbox"/>		25. Open to Public? Yes <input type="checkbox"/> No <input checked="" type="checkbox"/>	
12. Is It Eligible? Yes <input type="checkbox"/> No <input type="checkbox"/>		26. Local Contact Person or Organization	
13 Part of Estab Hist Dist? Yes <input type="checkbox"/> No <input type="checkbox"/>		27. Other Surveys in Which Included none	
14. District Potent'l? Yes <input type="checkbox"/> No <input type="checkbox"/>		28. No. of Stories 2	
15 Name of Established District		29. Basement? full Yes <input checked="" type="checkbox"/> No <input type="checkbox"/>	
42. Further Description of Important Features High hip roof with finials. Boxed cornice with decorated frieze dentils repeated on porch frieze. Brackets on 2nd story two-window bay with art glass transoms. Veranda with pedimented gable over central bay wraps around to projecting side bay on the right. Projecting two tier rear porch with mansard type roof between floors. First tier open, screened, 2nd tier enclosed sleeping porch		30. Foundation Material stone - coursed rubble	
		31. Wall Construction Frame	
		32. Roof Type & Material high hip/asph. shingle	
		33. No. of Bays Front 3/2 Side 4	
43. History and Significance Built by William Koester in 1904. Remained in family until purchased by present owner 9-25-80. Koester built Methodist Church at Sutton and Flora and at least 6 other houses in Maplewood, first Maplewood City Hall and other commercial buildings. He served as Councilman when Maplewood incorporated in 1908. He was a director of the Maplewood Bank. His office was located on the property facing Sutton. House was built so family could be close to Fair and urns in front of the house are believed to have come from the Fair.		34. Wall Treatment clapboard	
		35. Plan Shape Irregular	
		36. Changes (Explain in #42) Addition <input checked="" type="checkbox"/> Altered <input type="checkbox"/> Moved <input type="checkbox"/>	
		37. Condition Interior excellent Exterior excellent	
44. Description of Environment and Outbuildings Barn and commercial building. Corner lot.		38. Preservation Underway? Yes <input checked="" type="checkbox"/> No <input type="checkbox"/>	
		39. Endangered? By What? Yes <input type="checkbox"/> No <input checked="" type="checkbox"/>	
		40. Visible from Public Road? Yes <input checked="" type="checkbox"/> No <input type="checkbox"/>	
		41. Distance from and Frontage on Road 20'/100'	
45. Sources of Information Owner. St. Louis Recorder of Deeds.		46. Prepared by Andy Kusnierkiewicz	
		47. Organization St. Louis Historic Bldgs. Comm.	
		48. Date 3-1-82	
		49. Revision Date(s)	

Photo



COMMISSION

CITY OF MAPLEWOOD, STATE OF MISSOURI.

TO ALL WHOM IT MAY CONCERN:

BE IT KNOWN, THAT Mr. Koester
having been elected by the qualified voters of Ward two
of the City of Maplewood, State of Missouri to the position of
Councilman for Ward two for the aforesaid City.


TO HAVE AND TO HOLD said office and exercise the several
duties, functions, rights and franchises appertaining thereto
according to the constitution and laws of the State of Missouri
affecting Cities of the Third Class and the Ordinances of said
City, for the term of one year ending on the first
Tuesday in April 1910 unless sooner removed from office, and
until his successor shall be duly elected and qualified.

GIVEN UNDER my hand and the corporate seal of said City
this 13th day of April 1909.

Albany
Mayor

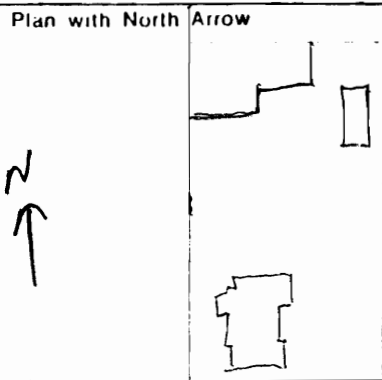
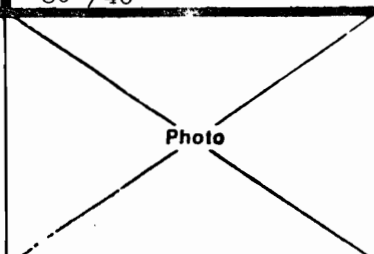
Attest:

W. H. Criss City Clerk.



Office of Historic Preservation, P.O. Box 176, Jefferson City, Missouri 65101
HISTORIC INVENTORY

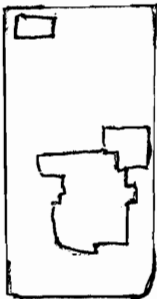
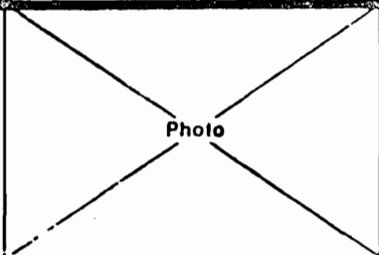
SL-AS-006-055

1 No 2 County <u>St. Louis</u> 3 Location of Negatives <u>St. Louis County Park Dept</u>		4 Present Name(s) William Koester 5 Other Name(s) 7395 Flora Ave.	
6 Specific Location Maplewood Subdivision Lot no 4 - Block 6 7 City or Town If Rural, Township & Vicinity Maplewood 8 Site Plan with North Arrow 		16 Thematic Category 17 Date(s) or Period 1904 18 Style or Design barn 19 Architect or Engineer William Koester 20 Contractor or Builder William Koester 21 Original Use, if apparent barn 22 Present Use garage/storage 23 Ownership Public <input type="checkbox"/> Private <input checked="" type="checkbox"/>	
9 Coordinates Lat Long UTM		24 Owner's Name & Address, if known Andrew & Judy Kusnierkiewicz 7395 Flora, Maplewood, Mo. 25 Open to Public? Yes <input type="checkbox"/> No <input checked="" type="checkbox"/>	
10 Site <input type="checkbox"/> Building <input checked="" type="checkbox"/> Structure <input type="checkbox"/> Object <input type="checkbox"/> 11 On National Register? Yes <input type="checkbox"/> No <input checked="" type="checkbox"/> 12 Is Eligible? Yes <input type="checkbox"/> No <input type="checkbox"/> 13 Part of Estab Hist Dist? Yes <input type="checkbox"/> No <input checked="" type="checkbox"/> 14 District Potent'l? Yes <input checked="" type="checkbox"/> No <input type="checkbox"/> 15 Name of Established District		26 Local Contact Person or Organization 27 Other Surveys in Which Included none 28 No. of Stories <u>2</u> 29 Basement? Yes <input type="checkbox"/> No <input checked="" type="checkbox"/> 30 Foundation Material stone 31 Wall Construction Frame 32 Roof Type & Material asph. shingle/high gable 33 No. of Bays Front <u>1</u> Side <u>1</u> 34 Wall Treatment wide plank 35 Plan Shape 36 Changes (Explain in #42) Addition <input checked="" type="checkbox"/> Altered <input type="checkbox"/> Moved <input type="checkbox"/> 37 Condition Interior <u>good</u> Exterior <u>good</u> 38 Preservation Underway? Yes <input type="checkbox"/> No <input type="checkbox"/> 39 Endangered? By What? Yes <input checked="" type="checkbox"/> No <input type="checkbox"/> leaky roof 40 Visible from Public Road? Yes <input checked="" type="checkbox"/> No <input type="checkbox"/> 41 Distance from and Frontage on Road 80' / 40'	
42 Further Description of Important Features Has high gable roof.		Photo 	
43 History and Significance One of 3 remaining barns in Maplewood. Has a hay loft and was used to house horse and buggy. Later used as a garage. Built by William Koester at time house was built.			
44 Description of Environment and Outbuildings House and commercial building.			
Sources of Information Owner		46 Prepared by Andy Kusnierkiewicz 47 Organization St. Louis Co. Historic Bldgs. Com 48 Date 3-1-82 49 Revision Date(s)	



HISTORIC INVENTORY


SL-AS-006-056


1. No		4. Present Name(s)	
County		5. Other Name(s)	
St. Louis		7396 Flora	
3. Location of Negatives			
St. Louis Co. Park Dept.			
6. Specific Location		16. Thematic Category	
Maplewood Subdivision			
Lot #1 & Part of #2		17. Date(s) or Period	
		1903	
7. City or Town II Rural, Township & Vicinity		18. Style or Design	
Maplewood		late Victorian	
8. Site Plan with North Arrow		19. Architect or Engineer	
		Wm. Koester	
		20. Contractor or Builder	
		Wm. Koester	
		21. Original Use, if apparent	
		residence	
		22. Present Use	
		Residence and Commercial - Dentist - Antiques	
		23. Ownership	
		Public <input type="checkbox"/> Private <input checked="" type="checkbox"/>	
		24. Owner's Name & Address, if known	
		Marie Clifford	
9. Coordinates		25. Open to Public?	
UTM		Yes <input type="checkbox"/> No <input checked="" type="checkbox"/>	
10. Site I Building <input checked="" type="checkbox"/> Structure I Object I		26. Local Contact Person or Organization	
11. On National Register? Yes <input type="checkbox"/> No <input checked="" type="checkbox"/>		27. Other Surveys in Which Included	
12. Is II Eligible? Yes <input type="checkbox"/> No <input type="checkbox"/>		none	
13. Part of Estab Hist Dist? Yes <input type="checkbox"/> No <input checked="" type="checkbox"/>			
14. District Potent'l? Yes <input checked="" type="checkbox"/> No <input type="checkbox"/>			
15. Name of Established District		28. No. of Stories	
		2 1/2	
		29. Basement? full Yes <input checked="" type="checkbox"/> No <input type="checkbox"/>	
		30. Foundation Material	
		stone coursed rubble	
		31. Wall Construction	
		Frame	
		32. Roof Type & Material	
		hip/shingle, asphalt	
		33. No. of Bays	
		Front 3 Side 2	
		34. Wall Treatment	
		clapboard/aluminum	
		35. Plan Shape	
		Irreg.	
		36. Changes (Explain in #42)	
		Addition: <input type="checkbox"/> Moved: <input checked="" type="checkbox"/>	
		37. Condition	
		Interior good Exterior good	
		38. Preservation Underway? Yes <input checked="" type="checkbox"/> No <input type="checkbox"/>	
		39. Endangered? By What? Yes <input checked="" type="checkbox"/> No <input type="checkbox"/>	
		commercial use	
		40. Visible from Public Road? Yes <input checked="" type="checkbox"/> No <input type="checkbox"/>	
		41. Distance from and Frontage on Road	
		30' / 75'	
42. Further Description of Important Features			
<p>High hipped roof with finials. Veranda wraps around projecting bay on left front to projecting bay on left side. Front bay has tent roof with finial. Two window front dormer hip roof with finial. Projecting rear porch with stories divided by mansard type roof. First story of porch enclosed. Second story, sleeping porch. Tall brick chimneys on both side roof slopes. Aluminum siding over original cypress siding.</p>			
43. History and Significance			
<p>Lot purchased in May of 1903 from Marcella Real Estate Company by Wm. Gebhardt and wife. House built by William Koester whose residence was across the street. County Directory shows occupant in 1915 as Alberrrt and Fred Wiedmer who were galesman of dry goods. By 1922 Dr. Charles and Marie Clifford were occupants.</p>			
44. Description of Environment and Outbuildings			
<p>Shed at the rear of the lot which is a corner one.</p>			
45. Sources of Information		46. Prepared by	
Owner. St. Louis Recorder of Deeds. Co. Directories		Andy Kusnierkiewicz	
		47. Organization	
		St. Louis Co. Historic Bldgs. Comm.	
		48. Date	
		49. Revision Date(s)	
		3-1-82	



HISTORIC INVENTORY


SL-AS-COG-038

1 No		4 Present Name(s)		1 No
County St. Louis Co.		5 Other Name(s)		
3 Location of Negatives St. Louis Co. Park Dept.		7356 Hazel Avenue		
6 Specific Location Block 4, Lot 12 Maplewood Subdivision		16 Thematic Category		2 County
7 City or Town If Rural, Township & Vicinity Maplewood, Missouri		17 Date(s) or Period 1926		
8 Site Plan with North Arrow 		18 Style or Design		
9 Coordinates Lat Long		19 Architect or Engineer		4 Present Name(s)
10 Site Building Structure Building <input checked="" type="checkbox"/> Object <input type="checkbox"/>		20 Contractor or Builder		
11 On National Register? Yes <input type="checkbox"/> No <input checked="" type="checkbox"/>		21 Original Use, if apparent Residence		
12 Is It Eligible? Yes <input type="checkbox"/> No <input type="checkbox"/>		22 Present Use Residence		5 Other Name(s)
13 Part of Estab Hist Dist? Yes <input type="checkbox"/> No <input checked="" type="checkbox"/>		23 Ownership Public <input type="checkbox"/> Private <input checked="" type="checkbox"/>		
14 District Potent'l? Yes <input checked="" type="checkbox"/> No <input type="checkbox"/>		24 Owner's Name & Address, if known Fred and Ella Bauer 7356 Hazel, Maplewood, Mo.		
15 Name of Established District		25 Open to Public? Yes <input type="checkbox"/> No <input checked="" type="checkbox"/>		5 Other Name(s)
42 Further Description of Important Features Underground garage. Double hung windows 3 panes over one of glass. Porch closed in.		26 Local Contact Person or Organization		
43 History and Significance Lot 12 was purchased by the Hausmann, Lydia and Eugene in 1904. They built on the part of the lot facing Maple. By 1922 the property was owned by Geo and Lulu Jobe. He was a carpenter. This house was built on the part of the lot facing Hazel and occupied by the Jobes in 1928.		27 Other Surveys in Which Included None		
44 Description of Environment and Outbuildings There are no outbuildings on this lot although the garage at 7357 straddles the property line.		28 No. of Stories 2		5 Other Name(s)
45 Sources of Information Owner. St. Louis Co. Recorder of Deeds. Co. Directories		29 Basement? Yes <input checked="" type="checkbox"/> No <input type="checkbox"/>		
46 Prepared by Vicki Noll		30 Foundation Material Poured Concrete		
47 Organization St. Louis Co. Hist. Bldgs. Comm.		31 Wall Construction Frame		5 Other Name(s)
48 Date 3-1-82		32 Roof Type & Material Low hip - asphalt		
49 Revision Date(s)		33 No. of Bays Front 4 Side 2		
46. Prepared by Vicki Noll		34 Wall Treatment 6' lap siding		5 Other Name(s)
47. Organization St. Louis Co. Hist. Bldgs. Comm.		35 Plan Shape Irregular		
48. Date 3-1-82		36 Changes (Explain in #42) Addition <input type="checkbox"/> Altered <input checked="" type="checkbox"/> Moved <input type="checkbox"/>		
49. Revision Date(s)		37 Condition Interior Good Exterior Good		5 Other Name(s)
46. Prepared by Vicki Noll		38 Preservation Underway? Yes <input checked="" type="checkbox"/> No <input type="checkbox"/>		
47. Organization St. Louis Co. Hist. Bldgs. Comm.		39 Endangered? By What? Yes <input type="checkbox"/> No <input checked="" type="checkbox"/>		
48. Date 3-1-82		40 Visible from Public Road? Yes <input checked="" type="checkbox"/> No <input type="checkbox"/>		5 Other Name(s)
49. Revision Date(s)		41 Distance from and Frontage on Road 25' 50'		
46. Prepared by Vicki Noll		42 Further Description of Important Features Underground garage. Double hung windows 3 panes over one of glass. Porch closed in.		
47. Organization St. Louis Co. Hist. Bldgs. Comm.		43 History and Significance Lot 12 was purchased by the Hausmann, Lydia and Eugene in 1904. They built on the part of the lot facing Maple. By 1922 the property was owned by Geo and Lulu Jobe. He was a carpenter. This house was built on the part of the lot facing Hazel and occupied by the Jobes in 1928.		5 Other Name(s)
48. Date 3-1-82		44 Description of Environment and Outbuildings There are no outbuildings on this lot although the garage at 7357 straddles the property line.		
49. Revision Date(s)		45 Sources of Information Owner. St. Louis Co. Recorder of Deeds. Co. Directories		
46. Prepared by Vicki Noll		46. Prepared by Vicki Noll		5 Other Name(s)
47. Organization St. Louis Co. Hist. Bldgs. Comm.		47. Organization St. Louis Co. Hist. Bldgs. Comm.		
48. Date 3-1-82		48. Date 3-1-82		
49. Revision Date(s)		49. Revision Date(s)		5 Other Name(s)
46. Prepared by Vicki Noll		46. Prepared by Vicki Noll		
47. Organization St. Louis Co. Hist. Bldgs. Comm.		47. Organization St. Louis Co. Hist. Bldgs. Comm.		
48. Date 3-1-82		48. Date 3-1-82		5 Other Name(s)
49. Revision Date(s)		49. Revision Date(s)		
46. Prepared by Vicki Noll		46. Prepared by Vicki Noll		
47. Organization St. Louis Co. Hist. Bldgs. Comm.		47. Organization St. Louis Co. Hist. Bldgs. Comm.		5 Other Name(s)
48. Date 3-1-82		48. Date 3-1-82		
49. Revision Date(s)		49. Revision Date(s)		



HISTORIC INVENTORY

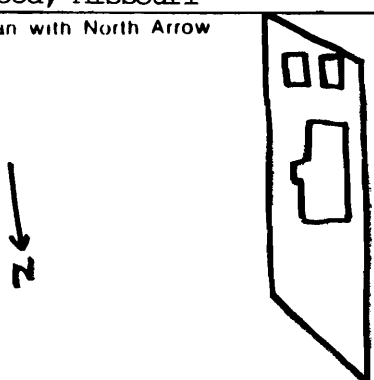
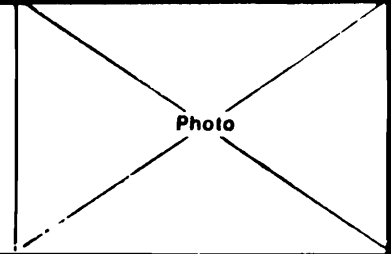
SL-AS-006-059

1 No		4 Present Name(s)		1 No	
County		5 Other Name(s)		2 County	
St. Louis		7362 Hazel Avenue		4 Present Name(s)	
3 Location of Negatives		16 Thematic Category		28 No. of Stories	
St. Louis Co. Park Dept.		17 Date(s) or Period		29 Basement?	
6 Specific Location		18 Style or Design		30 Foundation Material	
Block 4, Lot 11		19 Architect or Engineer		31 Wall Construction	
Maplewood Subdivision		20 Contractor or Builder		32 Roof Type & Material	
7 City or Town If Rural, Township & Vicinity		21 Original Use, if apparent		33 No. of Bays	
Maplewood, Missouri		22 Present Use		34 Wall Treatment	
8 Site Plan with North Arrow		23 Ownership		35 Plan Shape	
		24 Owner's Name & Address, if known		36 Changes (Explain in #42)	
9 Coordinates		25 Open to Public?		37 Condition	
UTM		26 Local Contact Person or Organization		38 Preservation Underway?	
Lat		27 Other Surveys in Which Included		39 Endangered? By What?	
Long		None		40 Visible from Public Road?	
10 Site Building		41 Distance from and Frontage on Road		5 Other Name(s)	
Structure Object		25' 50'		Photo	
On National Register? Yes <input type="checkbox"/> No <input checked="" type="checkbox"/>		42 Further Description of Important Features			
12 Is It Eligible? Yes <input type="checkbox"/> No <input type="checkbox"/>		Projecting bay on the left with overhang. Porch which extends across the front of the house has been changed. Enclosed and concrete block replaces wood balustrade and lattice screening.			
13 Part of Estab Hist Dist? Yes <input type="checkbox"/> No <input checked="" type="checkbox"/>		Two window, hip dormer central front. Tall, single brick chimney on left slope of roof.			
14 District Potent'l? Yes <input checked="" type="checkbox"/> No <input type="checkbox"/>		43 History and Significance			
15 Name of Established District		In 1915 occupants were Ben, Ilma, and Hazel Lydick.			
44 Description of Environment and Outbuildings		Garage and shed at rear of lot.			
45 Sources of Information		46 Prepared by			
St. Louis Co. Recorder of Deeds and County Directories		Vicki Noll			
		47 Organization			
		St. Louis Co. Historic Bldgs. Comm.			
		48 Date			
		49 Revision Date(s)			
		3-1-82			



HISTORIC INVENTORY

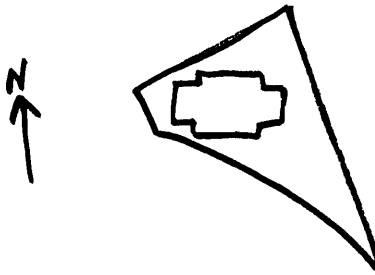
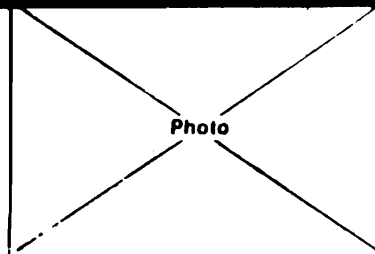
SL-AS-006-060

1 No		4 Present Name(s)		1 No	
County St. Louis County		5 Other Name(s)			2 County
3 Location of Negatives St. Louis Co. Park Dept.					
6 Specific Location Block 4, Lot 10 Maplewood Subdivision		7368 Hazel Avenue		3 Present Name(s)	
7 City or Town If Rural, Township & Vicinity Maplewood, Missouri		16 Thematic Category			4 Present Name(s)
		17 Date(s) or Period 1906			
8 Site Plan with North Arrow 		18 Style or Design		5 Other Name(s)	
		19 Architect or Engineer			
9 Coordinates UTM Lat Long		20 Contractor or Builder			6 County
		21 Original Use, if apparent Residence			
10 Site: Building <input checked="" type="checkbox"/> Structure: Object <input type="checkbox"/> On National Register? Yes <input type="checkbox"/> No <input checked="" type="checkbox"/> 12 Is It Eligible? Yes <input type="checkbox"/> No <input type="checkbox"/>		22 Present Use Residence		7 Present Name(s)	
		23 Ownership Public <input type="checkbox"/> Private <input checked="" type="checkbox"/>			
13 Part of Estab. Hist. Dist.? Yes <input type="checkbox"/> No <input checked="" type="checkbox"/> 14 District Potent'l? Yes <input checked="" type="checkbox"/> No <input type="checkbox"/>		24 Owner's Name & Address, if known Brian Sayers 7368 Hazel Ave., Maplewood, Mo.			8 Present Name(s)
		25 Open to Public? Yes <input type="checkbox"/> No <input checked="" type="checkbox"/>			
15 Name of Established District		26 Local Contact Person or Organization		9 Other Name(s)	
		27 Other Surveys in Which Included None			
42 Further Description of Important Features Tall, brick chimney on left roof slope. Central hip dormer. Remodeled in 1940 and 1953. Porches changed and resided with asbestos shingles.		28 No. of Stories 2 1/2			10 Other Name(s)
		29 Basement? Yes <input checked="" type="checkbox"/> No <input type="checkbox"/>			
43 History and Significance Anna Meininger purchased half-interest in lot in 1906 and continued to live at this address as late as 1922.		30 Foundation Material Stone		11 Other Name(s)	
		31 Wall Construction Frame			
44 Description of Environment and Outbuildings Garage and shed at rear of lot which is tree shaded.		32 Roof Type & Material Hip - Asphalt Shingle			12 Other Name(s)
		33 No. of Bays Front 2 Side 3			
45 Sources of Information St. Louis Co. Recorder of Deeds. St. Louis Co. Directories		34 Wall Treatment Asbestos Shingle		13 Other Name(s)	
		35 Plan Shape Rectangular			
46 Prepared by Vicki Noll		36 Changes (Explain in #42) Addition: <input type="checkbox"/> Altered: <input checked="" type="checkbox"/> Moved: <input type="checkbox"/>			14 Other Name(s)
		37 Condition Interior: Fair Exterior: Good			
47 Organization St. Louis Co. Historic Bldgs. Comm.		38 Preservation Underway? Yes <input checked="" type="checkbox"/> No <input type="checkbox"/>		15 Other Name(s)	
		39 Endangered? By What? Yes <input type="checkbox"/> No <input checked="" type="checkbox"/>			
48 Date 3-1-82		40 Visible from Public Road? Yes <input checked="" type="checkbox"/> No <input type="checkbox"/>			16 Other Name(s)
		41 Distance from and Frontage on Road 35' 50'			
49 Revision Date(s)				17 Other Name(s)	
46. Prepared by Vicki Noll		47. Organization St. Louis Co. Historic Bldgs. Comm.			18 Other Name(s)
48. Date 3-1-82		49. Revision Date(s)		19 Other Name(s)	



HISTORIC INVENTORY

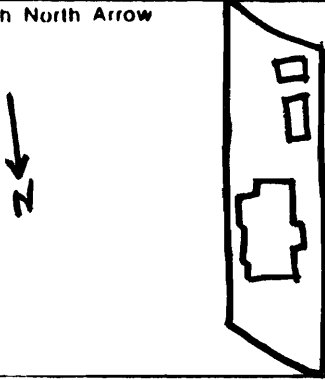
SL-AS-006-061

1 No		4 Present Name(s)		1 No	
County St. Louis		5 Other Name(s)		2 County	
3 Location of Negatives St. Louis Co. Park Dept.		7371 Hazel Avenue		4 Present Name(s)	
6 Specific Location		16. Thematic Category		28. No. of Stories 1 1/2	
Block 2, Lot 21 Maplewood Subdivision		17 Date(s) or Period 1920's		29. Basement? Yes <input checked="" type="checkbox"/> No	
7 City or Town If Rural, Township & Vicinity Maplewood, Missouri		18 Style or Design		30. Foundation Material Poured Concrete	
8 Site Plan with North Arrow		19 Architect or Engineer		31. Wall Construction Brick	
		20 Contractor or Builder		32. Roof Type & Material Gambrel - asphalt	
9 Coordinates UTM		21. Original Use, if apparent Residence		33. No. of Bays Front 3 Side 2	
Lat		22 Present Use Residence		34. Wall Treatment Brick	
Long		23 Ownership Public <input type="checkbox"/> Private <input checked="" type="checkbox"/>		35. Plan Shape Rectangular	
10 Site <input type="checkbox"/> Building <input checked="" type="checkbox"/> Structure <input type="checkbox"/> Object <input type="checkbox"/>		24. Owner's Name & Address, if known Marie M. Mueller 7371 Hazel, Maplewood, Mo.		36. Changes (Explain in #42) Addition <input type="checkbox"/> Altered <input type="checkbox"/> Moved <input type="checkbox"/>	
11 On National Register? Yes <input type="checkbox"/> No <input checked="" type="checkbox"/>		25. Open to Public? Yes <input type="checkbox"/> No <input checked="" type="checkbox"/>		37. Condition Interior Fair Exterior Fair	
12 Is It Eligible? Yes <input type="checkbox"/> No <input type="checkbox"/>		26. Local Contact Person or Organization		38. Preservation Underway? Yes <input checked="" type="checkbox"/> No	
13 Part of Estab. Hist. Dist.? Yes <input type="checkbox"/> No <input checked="" type="checkbox"/>		27. Other Surveys in Which Included None		39. Endangered? By What? Yes <input type="checkbox"/> No <input checked="" type="checkbox"/>	
14. District Potent'l? Yes <input checked="" type="checkbox"/> No <input type="checkbox"/>				40. Visible from Public Road? Yes <input checked="" type="checkbox"/> No <input type="checkbox"/>	
15 Name of Established District				41. Distance from and Frontage on Road 25' 185'	
42 Further Description of Important Features				5 Other Name(s)	
Central door has gable hood supported by two columns. Recessed door with side panels.					
Remodeled in 1940					
43 History and Significance					
First occupants were Ira and Ida Benson.					
44 Description of Environment and Outbuildings					
No outbuildings. Lot has wide curving frontage.					
45 Sources of Information				46. Prepared by Vicki Noll	
St. Louis County Directory - St. Louis Co. Recorder of Deeds				47. Organization St. Louis Co. Historic Bldgs. Com.	
				48. Date 3-1-82	
				49. Revision Date(s)	



HISTORIC INVENTORY

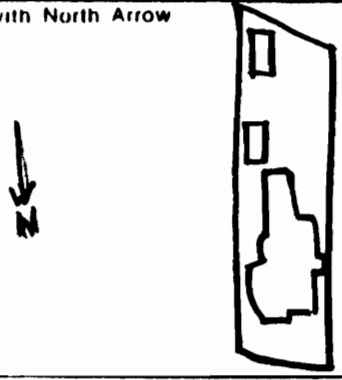
SL-AS-006-062

1 No		4 Present Name(s)		1 No
2 County St. Louis County		5 Other Name(s)		
3 Location of Negatives St. Louis Co. Park Dept.		7372 Hazel Avenue		
6 Specific Location Block 4, Lot 9 Maplewood Subdivision		16 Thematic Category		2 County
7 City or Town If Rural, Township & Vicinity Maplewood, Missouri		17 Date(s) or Period 1904		
8 Site Plan with North Arrow 		18 Style or Design		
9 Coordinates UTM Lat Long		19 Architect or Engineer		4 Present Name(s)
		20 Contractor or Builder		
		21 Original Use, if apparent Residence		
		22 Present Use Residence		
		23 Ownership Public <input type="checkbox"/> Private <input checked="" type="checkbox"/>		
10 Site <input type="checkbox"/> Building <input checked="" type="checkbox"/> Structure <input type="checkbox"/> Object <input type="checkbox"/>		24 Owner's Name & Address, if known Robert and Marie McCollum 7372 Hazel, Maplewood, Mo.		5 Other Name(s)
11 On National Register? Yes <input type="checkbox"/> No <input checked="" type="checkbox"/>		25 Open to Public? Yes <input type="checkbox"/> No <input checked="" type="checkbox"/>		
12 Is It Eligible? Yes <input type="checkbox"/> No <input type="checkbox"/>		26 Local Contact Person or Organization		
13 Part of Estab. Hist. Dist.? Yes <input type="checkbox"/> No <input checked="" type="checkbox"/>		27 Other Surveys in Which Included None		
14 District Potent'l? Yes <input checked="" type="checkbox"/> No <input type="checkbox"/>		28 No of Stories 2 1/2		
15 Name of Established District		29 Basement? Yes <input checked="" type="checkbox"/> No <input type="checkbox"/>		6 Other Name(s)
42 Further Description of Important Features Central 2-window gable roof dormer. Projecting bay, second story, right, with tent roof. Wood balustrade on the porch which extends across the front has been replaced with 3 horizontal rails with diamond shaped design. Lattice screening beneath porch floor. Eaves have simple boxed cornice. Shed type roof of porch supported by wood columns. Projecting bay on left side with overhang.		30 Foundation Material Coursed Rubble		
43 History and Significance Built for Geo. Altenbaum. Builder may have been A. J. Crum. Damaged by fire in June of 1924. Building permit for repairs issued to E. F. Wolf, owner/builder. Estimated cost of repair was \$600.		31 Wall Construction Frame		
		32 Roof Type & Material Hip - asphalt		
		33 No. of Bays Front 2 Side 4		
		34 Wall Treatment Asbestos shingles		
44 Description of Environment and Outbuildings Garage and shed at rear of lot.		35 Plan Shape Irregular		7 Other Name(s)
45 Sources of Information St. Louis Co. Recorder of Deeds. St. Louis Co. Daily Record,		36 Changes (Explain in #42) Addition: <input type="checkbox"/> Altered: <input checked="" type="checkbox"/> Moved: <input type="checkbox"/>		
46 Prepared by Vicki Noll		37 Condition Interior Fair Exterior Fair		
47 Organization St. Louis Co. Historic Bldgs. Comm.		38 Preservation Underway? Yes <input checked="" type="checkbox"/> No <input type="checkbox"/>		8 Other Name(s)
48 Date 3-1-82		39 Endangered? By What? Yes <input type="checkbox"/> No <input checked="" type="checkbox"/>		
49 Revision Date(s)		40 Visible from Public Road? Yes <input checked="" type="checkbox"/> No <input type="checkbox"/>		
49 Revision Date(s)		41 Distance from and Frontage on Road 25' 50'		9 Other Name(s)
49 Revision Date(s)		49 Revision Date(s)		
49 Revision Date(s)		49 Revision Date(s)		



HISTORIC INVENTORY


SL-AS-006-063

1 No		4 Present Name(s)		1 No
2 County St. Louis County		5 Other Name(s)		
3 Location of Negatives St. Louis Co. Park Dept.		7378 Hazel Avenue		2 County
6 Specific Location Block 4, Lot 8 Maplewood Subdivision		16. Thematic Category		
7 City or Town If Rural, Township & Vicinity Maplewood, Missouri		17 Date(s) or Period 1905		3 Present Name(s)
8 Site Plan with North Arrow 		18 Style or Design		
9 Coordinates UTM Lat Long		19 Architect or Engineer		4 Present Name(s)
10 Site: Building <input checked="" type="checkbox"/> Structure <input type="checkbox"/> Object <input type="checkbox"/>		20 Contractor or Builder		
11 On National Register? Yes <input type="checkbox"/> No <input checked="" type="checkbox"/>		21 Original Use, if apparent Residence		5 Other Name(s)
12 Is It Eligible? Yes <input type="checkbox"/> No <input type="checkbox"/>		22 Present Use Residence		
13 Part of Estab. Hist. Dist.? Yes <input type="checkbox"/> No <input checked="" type="checkbox"/>		23 Ownership Public <input type="checkbox"/> Private <input checked="" type="checkbox"/>		6 Other Name(s)
14 District Potenti'l? Yes <input checked="" type="checkbox"/> No <input type="checkbox"/>		24 Owner's Name & Address, if known Alice Harper 7378 Hazel, Maplewood, Mo.		
15 Name of Established District		25 Open to Public? Yes <input type="checkbox"/> No <input checked="" type="checkbox"/>		7 Other Name(s)
42 Further Description of Important Features Projecting bay, second story with tent roof. Central one window hip dormer. Porch extends across front and wraps to side projecting bay. Rear room addition in 1960, wood lap siding covered with asbestos.		26 Local Contact Person or Organization		
43 History and Significance Pearl Hagler acquired property in 1905 and sold to Charles G. Froelich in 1911. Chas. Froelich was an estimator in 1915, shown as contractor in 1922. Mrs. Anna Froelich was living here as late as 1926.		27 Other Surveys in Which Included None		8 Other Name(s)
44 Description of Environment and Outbuildings Garage and shed in rear of lot.		46. Prepared by Vicki Noll		
45 Sources of Information Owner. St. Louis Co. Recorder of Deeds. St. Louis Co. Directory.		47 Organization St. Louis Co. Historic Bldg. Comm.		9 Other Name(s)
		48 Date 3-1-82 49 Revision Date(s)		



HISTORIC INVENTORY


SL-AS-006-0641

1 No		4 Present Name(s)		1 No	
2 County St. Louis		5 Other Name(s)		2 County	
3 Location of Negatives St. Louis Co. Park Dept.		7379 Hazel Avenue		4 Present Name(s)	
6 Specific Location Block 2, Lot 8 Maplewood Subdivision		16 Thematic Category		28 No of Stories 1 1/2	
7 City or Town If Rural, Township & Vicinity Maplewood, Missouri		17 Date(s) or Period 1917		29 Basement? Yes <input checked="" type="checkbox"/> No <input type="checkbox"/>	
8 Site Plan with North Arrow 		18 Style or Design		30 Foundation Material Poured Concrete	
		19 Architect or Engineer		31 Wall Construction Brick	
		20 Contractor or Builder Wm. M. Sites		32 Roof Type & Material Gable - Asphalt Sh.	
		21 Original Use, if apparent Residence		33 No. of Bays Front 3 Side 3	
		22 Present Use Residence		34 Wall Treatment Brick	
		23 Ownership Public <input type="checkbox"/> Private <input checked="" type="checkbox"/>		35 Plan Shape Rectangular	
		24 Owner's Name & Address, if known Margaret Bronson 7379 Hazel Ave., Maplewood, Mo		36 Changes (Explain in #42) Addition: <input type="checkbox"/> Altered <input checked="" type="checkbox"/> Moved: <input type="checkbox"/>	
9 Coordinates UTM Lat Long		25 Open to Public? Yes <input type="checkbox"/> No <input checked="" type="checkbox"/>		37 Condition Interior Fair Exterior Good	
10 Site <input type="checkbox"/> Building <input type="checkbox"/> Structure <input type="checkbox"/> Object <input type="checkbox"/>		26 Local Contact Person or Organization		38 Preservation Underway? Yes <input checked="" type="checkbox"/> No <input type="checkbox"/>	
On National Register? Yes <input type="checkbox"/> No <input type="checkbox"/>		27 Other Surveys in Which Included None		39 Endangered? By What? Yes <input type="checkbox"/> No <input checked="" type="checkbox"/>	
12 Is It Eligible? Yes <input type="checkbox"/> No <input type="checkbox"/>				40 Visible from Public Road? Yes <input type="checkbox"/> No <input checked="" type="checkbox"/>	
13 Part of Estab Hist Dist? Yes <input type="checkbox"/> No <input type="checkbox"/>				41 Distance from and Frontage on Road 25' 56'	
14 District Potent'l? Yes <input type="checkbox"/> No <input type="checkbox"/>					
15 Name of Established District					
42 Further Description of Important Features Front porch enclosed. Tall single chimney on right slope. Porch has gable roof, supported by brick piers.				5 Other Name(s)	
43 History and Significance This lot was part of the Mary Marshall Farm.					
44 Description of Environment and Outbuildings No out buildings.					
45 Sources of Information St. Louis Co. Assessor's Office. County Directories.		46 Prepared by Vicki Noll		47 Organization St. Louis Co. His. Bldgs. Comm.	
		48 Date 3-1-82		49 Revision Date(s)	



HISTORIC INVENTORY

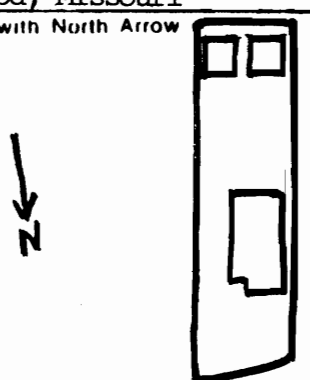
SL-AS-006-065

1 No		4 Present Name(s)		1 No
2 County St. Louis		5 Other Name(s) 7381 Hazel Avenue		
3 Location of Negatives St. Louis Co. Park Dept.				
6 Specific Location Block 2, Lot 7 Maplewood Subdivision		16 Thematic Category		2 County
7 City or Town If Rural, Township & Vicinity Maplewood, Missouri		17 Date(s) or Period 1917		
8 Site Plan with North Arrow		18 Style or Design		
		19 Architect or Engineer		4 Present Name(s)
		20 Contractor or Builder Wm. M. Sites		
		21 Original Use, if apparent Residence		
		22 Present Use Residence		
		23 Ownership Public <input type="checkbox"/> Private <input checked="" type="checkbox"/>		
		24 Owner's Name & Address, if known Richard B. Lohmann 7381 Hazel, Maplewood, Mo.		
		25 Open to Public? Yes <input type="checkbox"/> No <input checked="" type="checkbox"/>		
		26 Local Contact Person or Organization		
		27 Other Surveys in Which Included None		
		28 No. of Stories 1 1/2		
30 Foundation Material Poured Concrete		31 Wall Construction Brick		
32 Roof Type & Material Gable - Asphalt Sh.		33 No. of Bays Front 3 Side 2		
34 Wall Treatment Brick		35 Plan Shape Rectangular		
36 Changes (Explain in #42) Addition: Altered: Moved:		37 Condition Interior Fair Exterior Good		
38 Preservation Underway? Yes <input checked="" type="checkbox"/> No <input type="checkbox"/>		39 Endangered? By What? Yes <input type="checkbox"/> No <input checked="" type="checkbox"/>		
40 Visible from Public Road? Yes <input checked="" type="checkbox"/> No <input type="checkbox"/>		41 Distance from and Frontage on Road 25' 44'		
42 Further Description of Important Features Side dormers with gable roof. Porch across two right bays, with gable roof supported by brick piers.				5 Other Name(s)
43 History and Significance This lot was part of Mary C. Marshall farm.				
44 Description of Environment and Outbuildings No outbuildings.				
45 Sources of Information St. Louis Co. Assessor's Office.		46 Prepared by Vicki Noll		46
		47 Organization St. Louis Co. Historic Bldgs. Comm.		
		48 Date 3-1-82		
		49 Revision Date(s)		



HISTORIC INVENTORY


SL-AS-006-060

1 No		4 Present Name(s)		1 No
2 County St. Louis		5 Other Name(s)		
3 Location of Negatives St. Louis Co. Park Dept.		7382 Hazel Avenue		2 County
6 Specific Location Block 4, Lot 7 Maplewood Subdivision		16. Thematic Category		
7 City or Town If Rural, Township & Vicinity Maplewood, Missouri		17 Date(s) or Period 1896-1908		3 Present Name(s)
8 Site Plan with North Arrow		18 Style or Design		
		19 Architect or Engineer		4 Present Name(s)
		20 Contractor or Builder		
9 Coordinates UTM Lat Long		21 Original Use, if apparent Residence		5 Other Name(s)
10 Site: <input type="checkbox"/> Building <input checked="" type="checkbox"/> Structure: <input type="checkbox"/> Object: <input type="checkbox"/>		22 Present Use Residence		
11 On National Register? Yes <input type="checkbox"/> No <input checked="" type="checkbox"/>		23 Ownership Public <input type="checkbox"/> Private <input checked="" type="checkbox"/>		6 Other Name(s)
12 Is It Eligible? Yes <input type="checkbox"/> No <input type="checkbox"/>		24 Owner's Name & Address, if known Martin Cooper 7382 Hazel, Maplewood, Mo.		
13 Part of Estab Hist Dist? Yes <input type="checkbox"/> No <input checked="" type="checkbox"/>		25 Open to Public? Yes <input type="checkbox"/> No <input checked="" type="checkbox"/>		7 Other Name(s)
14 District Potent'l? Yes <input checked="" type="checkbox"/> No <input type="checkbox"/>		26 Local Contact Person or Organization		
15 Name of Established District		27 Other Surveys in Which Included none		8 Other Name(s)
42 Further Description of Important Features Projecting bay, left front, with gable, and overhang. Porch extends across front of house to projecting bay. Low hip roof supported by wood columns. Wood balustrade replaced with two horizontal rails with alternating verticals. Iron railing added to wide wooden steps. Lattice screening beneath porch floor. One story room addition at rear. Resided with asbestos shingles.		40. Visible from Public Road? Yes <input type="checkbox"/> No <input checked="" type="checkbox"/>		
43 History and Significance Jessie C. Dewitt purchased lot in February of 1896 from Maplewood Realty Co. 1909 Directory shows L. B. Dewitt, broker, as occupant. By 1915 Carl and Rudolph Meier, tanners, are listed as occupants.		41. Distance from and Frontage on Road 25' 50'		9 Other Name(s)
44 Description of Environment and Outbuildings Frame shed and garage at rear of lot.		46. Prepared by Vicki Noll		
45 Sources of Information Owner. St. Louis Co. Directories. St. Louis Co. Recorder of Deeds.		47 Organization St. Louis Co. Historic Bldgs. Com		10 Other Name(s)
		48 Date 3-1-82		
		49 Revision Date(s)		



HISTORIC INVENTORY

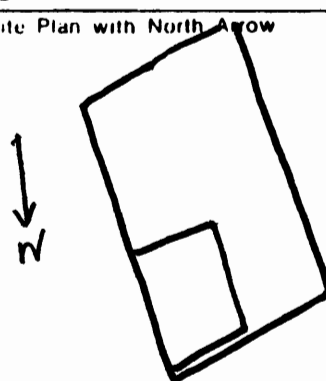

SL-AS-006-067

1 No		4 Present Name(s)		1 No	
2 County		5 Other Name(s)		2 County	
3 Location of Negatives		7383 Hazel Avenue		3 County	
St. Louis County				4 Present Name(s)	
6 Specific Location		16. Thematic Category		28. No of Stories 1 1/2	
Block 2,		17 Date(s) or Period 1917		29. Basement? Yes <input checked="" type="checkbox"/> No <input type="checkbox"/>	
7 City or Town If Rural, Township & Vicinity		18. Style or Design		30. Foundation Material	
Maplewood, Missouri		19. Architect or Engineer		Poured Concrete	
8 Site Plan with North Arrow		20. Contractor or Builder		31. Wall Construction	
		21. Original Use, if apparent		Brick	
		Residence		32. Roof Type & Material	
		22 Present Use		Gable - asphalt Sh.	
		Residence		33. No. of Bays	
		23 Ownership		Front 3 Side 3	
		Public <input type="checkbox"/> Private <input checked="" type="checkbox"/>		34. Wall Treatment	
		24 Owner's Name & Address, if known		Brick	
		Marie L. Julier		35. Plan Shape Rectangular	
		7383 Hazel, Maplewood, Mo.		36. Changes (Explain in #42)	
		25. Open to Public? Yes <input type="checkbox"/> No <input checked="" type="checkbox"/>		Addition <input type="checkbox"/> Altered <input type="checkbox"/> Moved <input type="checkbox"/>	
		26 Local Contact Person or Organization		37. Condition	
				Interior Fair Exterior Good	
		27. Other Surveys in Which Included		38. Preservation Underway? Yes <input checked="" type="checkbox"/> No <input type="checkbox"/>	
		None		39. Endangered? By What? Yes <input type="checkbox"/> No <input checked="" type="checkbox"/>	
9 Coordinates UTM				40. Visible from Public Road? Yes <input checked="" type="checkbox"/> No <input type="checkbox"/>	
Lat				41. Distance from and Frontage on Road	
Long				25' 46'	
10 Site <input type="checkbox"/> Building <input checked="" type="checkbox"/> Structure <input type="checkbox"/> Object <input type="checkbox"/>				5 Other Name(s)	
On National Register? Yes <input type="checkbox"/> No <input checked="" type="checkbox"/>					
12. Is it Eligible? Yes <input type="checkbox"/> No <input type="checkbox"/>					
13 Part of Estab Hist Dist? Yes <input type="checkbox"/> No <input checked="" type="checkbox"/>					
14. District Potent'l? Yes <input checked="" type="checkbox"/> No <input type="checkbox"/>					
15 Name of Established District					
42 Further Description of Important Features					
Porch across two bays on right. Gable roof supported by brick piers.				Photo	
43 History and Significance					
Part of the Mary C. Marshall Farm.					
44 Description of Environment and Outbuildings					
No out buildings					
45 Sources of Information					
St. Louis Co. Assessor's Office.				46. Prepared by Vicki Noll	
				47. Organization St. Louis Historic Bldgs. Comm.	
				48. Date 3-1-82	
				49. Revision Date(s)	



HISTORIC INVENTORY

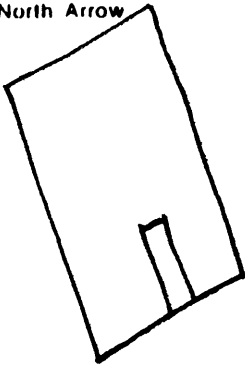
SL-AS-006-092

1 No		4 Present Name(s)		1 No	
2 County		5 Other Name(s)		2 County	
St. Louis		7310-7312 Manchester Road			
3 Location of Negatives					
St. Louis Co. Park Dept.					
6 Specific Location		16 Thematic Category		28 No of Stories 2	
Block 1, Lot 7		17 Date(s) or Period		29 Basement? Yes <input checked="" type="checkbox"/> No <input type="checkbox"/>	
Maplewood Subdivision		1904		30 Foundation Material	
7 City or Town If Rural, Township & Vicinity		18 Style or Design		Stone	
Maplewood, Missouri		19 Architect or Engineer		31 Wall Construction	
8 Site Plan with North Arrow		20 Contractor or Builder		Brick	
		21 Original Use, if apparent		32 Roof Type & Material	
		Commercial - Retail Store		Flat	
		22 Present Use		33 No. of Bays	
		Commercial - Retail Store		Front 4 Side 0	
		23 Ownership		34 Wall Treatment	
		Public <input type="checkbox"/> Private <input checked="" type="checkbox"/>		Brick	
		24 Owner's Name & Address, if known		35 Plan Shape	
		Risdon Kaspar		Rectangular	
		1125 Dovergate, St. Louis, Mo.		36 Changes (Explain in #42)	
				Addition <input type="checkbox"/> Altered <input checked="" type="checkbox"/> Moved <input type="checkbox"/>	
9 Coordinates		25 Open to Public?		37 Condition	
Lat		Yes <input type="checkbox"/> No <input checked="" type="checkbox"/>		Interior Good	
Long		26 Local Contact Person or Organization		Exterior Good	
UTM				38 Preservation Underway?	
				Yes <input checked="" type="checkbox"/> No <input type="checkbox"/>	
10 Site <input type="checkbox"/> Building <input checked="" type="checkbox"/>		27 Other Surveys in Which Included		39 Endangered? By What?	
Structure <input type="checkbox"/> Object <input type="checkbox"/>		None		Yes <input type="checkbox"/> No <input checked="" type="checkbox"/>	
On National Register? Yes <input type="checkbox"/> No <input checked="" type="checkbox"/>				40 Visible from Public Road?	
12 Is it Eligible? Yes <input type="checkbox"/> No <input type="checkbox"/>				Yes <input checked="" type="checkbox"/> No <input type="checkbox"/>	
13 Part of Estab Hist Dist? Yes <input type="checkbox"/> No <input checked="" type="checkbox"/>				41 Distance from and Frontage on Road	
14 District Potent'l? Yes <input checked="" type="checkbox"/> No <input type="checkbox"/>				10' 40'	
15 Name of Established District					
42 Further Description of Important Features				5 Other Name(s)	
First story has been altered with large plate glass windows and brick has been covered with vitrolite. The 2nd story however retains its double hung windows with stone sills, relieving arches, pilasters and dentil moulding.					
43 History and Significance					
Lot was purchased in 1900 by Assessor Ronald Stevens whose residence was at 7336 Marietta. Originally 2 stores, it was occupied by Union Dairy (1904-1920) followed by Maplewood Music Co. On the other side was Barnetts Dry Goods, in 1920 Tate & Eatherton Market. 1950 both stores were occupied by Russell Kaneusky Women's Clothing, later by Mary George Bridal, Inc. Building purchased by Maplewood Councilman Frank Kaspar in 1926. 2nd store was residential. Early occupant was C. J. Gierse, Manager of Union Dairy.					
44 Description of Environment and Outbuildings					
45 Sources of Information		46 Prepared by			
St. Louis Co. Directories. St. Louis Co. Recorder of Deeds. Owner		Judy Kusierkiewicz			
		47 Organization		St. Louis	
		Co. His. Bldgs. Comm.			
		48 Date		49 Revision Date(s)	



HISTORIC INVENTORY

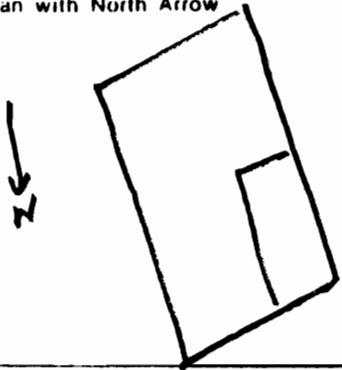
SL-AS-006-013

1 No		4 Present Name(s)		1 No
2 County St. Louis		5 Other Name(s)		
3 Location of Negatives St. Louis Co. Park Dept.		7312 1/2 Manchester Road		
6 Specific Location Block 1 - Part of Lot 6 Maplewood Subdivision		16 Thematic Category		2 County
7 City or Town If Rural, Township & Vicinity Maplewood, Missouri		17 Date(s) or Period 1925-30		
8 Site Plan with North Arrow 		18 Style or Design		
9 Coordinates Lat Long		19 Architect or Engineer		4 Present Name(s)
10 Site: Building <input checked="" type="checkbox"/> Structure <input type="checkbox"/> Object <input type="checkbox"/>		20 Contractor or Builder		
11 On National Register? Yes <input type="checkbox"/> No <input checked="" type="checkbox"/>		21 Original Use, if apparent Commercial - retail store		
12 Is it Eligible? Yes <input type="checkbox"/> No <input type="checkbox"/>		22 Present Use same		5 Other Name(s)
13 Part of Estab. Hist. Dist.? Yes <input type="checkbox"/> No <input checked="" type="checkbox"/>		23 Ownership Public <input type="checkbox"/> Private <input checked="" type="checkbox"/>		
14 District Potent'l? Yes <input checked="" type="checkbox"/> No <input type="checkbox"/>		24 Owner's Name & Address, if known Risdon Kaspar 1125 Dovergate, St. Louis, Mo		
15 Name of Established District		25 Open to Public? Yes <input type="checkbox"/> No <input checked="" type="checkbox"/>		5 Other Name(s)
42 Further Description of Important Features Terra cotta motif in the half circle of the roof parapet.		26 Local Contact Person or Organization		
43 History and Significance Site was an alleyway between adjoining bldgs. Was filled in between 1925 and 1930 and has been used continuously as a shoe store.		27 Other Surveys in Which Included None		
44 Description of Environment and Outbuildings		28 No. of Stories 1		5 Other Name(s)
45 Sources of Information Owner. St. Louis Co. Directories.		29 Basement? Yes <input checked="" type="checkbox"/> No <input type="checkbox"/>		
46 Prepared by Judy Kusnierkiewicz		30 Foundation Material stone - concrete		
47 Organization St. Louis Co. Historic Bldgs. Comm.		31 Wall Construction brick		5 Other Name(s)
48 Date 3-1-82		32 Roof Type & Material flat		
49 Revision Date(s)		33 No. of Bays Front <input type="checkbox"/> Side <input type="checkbox"/>		
46 Prepared by Judy Kusnierkiewicz		34 Wall Treatment brick		5 Other Name(s)
47 Organization St. Louis Co. Historic Bldgs. Comm.		35 Plan Shape rectangular		
48 Date 3-1-82		36 Changes (Explain in #42) Addition: <input type="checkbox"/> Altered: <input type="checkbox"/> Moved: <input type="checkbox"/>		
49 Revision Date(s)		37 Condition Interior <input type="checkbox"/> Good <input type="checkbox"/> Exterior <input type="checkbox"/> Good <input type="checkbox"/>		5 Other Name(s)
46 Prepared by Judy Kusnierkiewicz		38 Preservation Underway? Yes <input checked="" type="checkbox"/> No <input type="checkbox"/>		
47 Organization St. Louis Co. Historic Bldgs. Comm.		39 Endangered? By What? Yes <input type="checkbox"/> No <input checked="" type="checkbox"/>		
48 Date 3-1-82		40 Visible from Public Road? Yes <input checked="" type="checkbox"/> No <input type="checkbox"/>		5 Other Name(s)
49 Revision Date(s)		41 Distance from and Frontage on Road 10' 50'		
46 Prepared by Judy Kusnierkiewicz		42 Further Description of Important Features See 7314 Photo		



HISTORIC INVENTORY


SL-AS-006-094

1 No		4 Present Name(s)		1 No
2 County St. Louis		5 Other Name(s)		
3 Location of Negatives St. Louis County Park Dept.		7314 Manchester Road		
6 Specific Location Block 1 - Lot 6 Maplewood Subdivision		16 Thematic Category		2 County
7 City or Town If Rural, Township & Vicinity Maplewood, Missouri		17 Date(s) or Period 1904		
8 Site Plan with North Arrow 		18 Style or Design		
9 Coordinates Lat Long		19 Architect or Engineer		4 Present Name(s)
10 Site Building Structure On National Register? Yes <input type="checkbox"/> No <input checked="" type="checkbox"/> 12 Is it Eligible? Yes <input type="checkbox"/> No <input type="checkbox"/>		20 Contractor or Builder		
13 Part of Estab Hist Dist? Yes <input type="checkbox"/> No <input checked="" type="checkbox"/> 14 District Potent'l? Yes <input checked="" type="checkbox"/> No <input type="checkbox"/>		21 Original Use, if apparent Commercial - Retail Store		
15 Name of Established District		22 Present Use Same		5 Other Name(s)
23 Ownership Public <input type="checkbox"/> Private <input checked="" type="checkbox"/>		24 Owner's Name & Address, if known Desoto Bldg. Co. 7316 Manchester, Maplewood, Mo.		
25 Open to Public? Yes <input type="checkbox"/> No <input checked="" type="checkbox"/>		26 Local Contact Person or Organization		
27 Other Surveys in Which Included None		28 No. of Stories 2		5 Other Name(s)
		29 Basement? Yes <input type="checkbox"/> No <input type="checkbox"/>		
		30 Foundation Material		
		31 Wall Construction Brick		5 Other Name(s)
		32 Roof Type & Material Flat		
		33 No. of Bays Front 3 2nd Side 0		
		34 Wall Treatment Brick		5 Other Name(s)
		35 Plan Shape Rectangular		
		36 Changes (Explain in #42) Addition: <input type="checkbox"/> Altered: <input type="checkbox"/> Moved: <input type="checkbox"/>		
		37 Condition Interior Good Exterior Good		5 Other Name(s)
		38 Preservation Underway? Yes <input type="checkbox"/> No <input checked="" type="checkbox"/>		
		39 Endangered? By What? Yes <input type="checkbox"/> No <input checked="" type="checkbox"/>		
		40 Visible from Public Road? Yes <input checked="" type="checkbox"/> No <input type="checkbox"/>		5 Other Name(s)
		41 Distance from and Frontage on Road 10' 50'		
		42 Further Description of Important Features On the second story, window lintels and drip boards extend across the face of the building as do the window sills to form horizontal bands of tile.		
43 History and Significance December issue SUBURBAN HOME JOURNAL states that building was constructed for Charles Baker, evidenced by Deed of Trust recorded in Co. Recorder's office 8-22-04. First occupants were Prusanksy's Maplewood Dry Goods and Zigler Bros. Hardware. Moose Hall on second story. By 1920 Campbell Glass & Paint occupied entire bldg. 1950 occupant was Hoffman Paint Co. as late as 1970.		44 Description of Environment and Outbuildings		5 Other Name(s)
45 Sources of Information St. Louis Co. Recorder of Deeds. Directories St. Louis Co. Suburban Home Journal.		46 Prepared by Judy Kusnierkiewicz		
		47 Organization St. Louis Co. Historic Bldgs. Comm.		
		48 Date 49 Revision Date(s) 3-1-82		5 Other Name(s)



HISTORIC INVENTORY


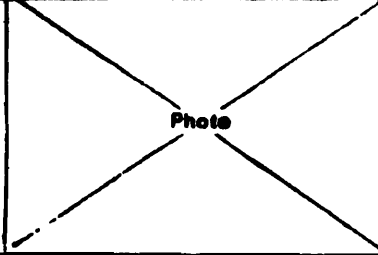
SL-AS-006-095

1 No		4 Present Name(s)		1 No	
2 County St. Louis		Knights of Columbus Building			
3 Location of Negatives St. Louis Co. Park Dept.		5 Other Name(s) 7316-18 Manchester Road			
6 Specific Location Block 1, Lot 5 Maplewood Subdivision		16 Thematic Category		26 No of Stories 2	
7 City or Town If Rural, Township & Vicinity Maplewood, Missouri		17 Date(s) or Period 1915-1920		29 Basement? Yes <input type="checkbox"/> No <input type="checkbox"/>	
8 Site Plan with North Arrow		18 Style or Design		30 Foundation Material	
		19 Architect or Engineer		31 Wall Construction Brick	
		20 Contractor or Builder		32 Roof Type & Material Flat	
9 Coordinates UTM Lat Long		21 Original Use, if apparent Commercial - Retail Store		33 No. of Bays Front Side	
10 Site <input type="checkbox"/> Building <input checked="" type="checkbox"/> Structure <input type="checkbox"/> Object <input type="checkbox"/>		22 Present Use same		34 Wall Treatment Brick	
On National Register? Yes <input type="checkbox"/> No <input checked="" type="checkbox"/>		23 Ownership Public <input type="checkbox"/> Private <input checked="" type="checkbox"/>		35 Plan Shape Rectangular	
12 Is It Eligible? Yes <input type="checkbox"/> No <input type="checkbox"/>		24 Owner's Name & Address, if known DeSoto Bldg. Co. 7316-18 Manchester, Maplewood, Mo		36 Changes (Explain in #42) Addition <input type="checkbox"/> Altered <input checked="" type="checkbox"/> Moved <input type="checkbox"/>	
13 Part of Estab Hist Dist? Yes <input type="checkbox"/> No <input checked="" type="checkbox"/>		25 Open to Public? Yes <input type="checkbox"/> No <input checked="" type="checkbox"/>		37 Condition Interior Good Exterior	
14 District Potent'l? Yes <input checked="" type="checkbox"/> No <input type="checkbox"/>		26 Local Contact Person or Organization		38 Preservation Underway? Yes <input checked="" type="checkbox"/> No <input type="checkbox"/>	
15 Name of Established District		27 Other Surveys in Which Included None		39 Endangered? By What? Yes <input type="checkbox"/> No <input checked="" type="checkbox"/>	
42 Further Description of Important Features 1st floor 7316 has been altered with vitrolite, and 2 of the 2nd story windows have been changed. Off center double door has a hood of tile and tile also caps 2nd story pilasters. 2nd story windows over door simulate an oriel window.		40 Visible from Public Road? Yes <input type="checkbox"/> No <input type="checkbox"/>		41 Distance from and Frontage on Road 10' 50'	
43 History and Significance DeSoto Knights of Columbus acquired the building in 1920 and occupy the 2nd floor. Since 1920 7316 has been a clothing store. Previous occupants being Zehrman, Zorensky's, Steiners and Hermans Toggery since 1970. 7318 has been primarily a shoe store.		44 Description of Environment and Outbuildings		5 Other Name(s)	
45 Sources of Information St. Louis County Directories, St. Louis Co. Recorder of Deeds,		46 Prepared by Judy Kusnierkiewicz		47 Organization St. Louis Co. His. Bldgs. Comm.	
		48 Date 8-1-82		49 Revision Date(s)	



HISTORIC INVENTORY

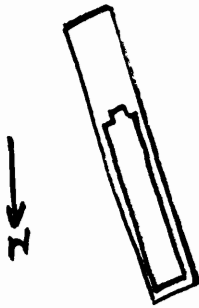
SL-45-006-096

1 No		4 Present Name(s)	
County St. Louis		5 Other Name(s)	
3 Location of Negatives St. Louis Co. Park Dept.			
6 Specific Location Block 1, Lot 4 Maplewood Subdivision		7320-22 Manchester Road - Maplewood Lyric Theater	
7 City or Town If Rural, Township & Vicinity Maplewood, Missouri 8 Site Plan with North Arrow 		16 Thematic Category	
		17 Date(s) or Period Built 1910 Remodeled 1916	
		18 Style or Design	
		19 Architect or Engineer 1910 - Gerhart Becker 1916 - T. P. Barnett	
20 Contractor or Builder 1910 C. Deickman 1916 Colein & Balnecke		21 Original Use, if apparent Theater	
22 Present Use Commercial - Retail Store		23 Ownership Public <input type="checkbox"/> Private <input checked="" type="checkbox"/>	
24 Owner's Name & Address, if known Emil Scheidt 7320 Manchester, Maplewood, Mo.		25 Open to Public? Yes <input type="checkbox"/> No <input checked="" type="checkbox"/>	
26 Local Contact Person or Organization		27 Other Surveys in Which Included None	
28 No of Stories 1		29 Basement? Yes <input checked="" type="checkbox"/> No <input type="checkbox"/>	
30 Foundation Material Concrete		31 Wall Construction Brick	
32 Roof Type & Material Flat - Tar/Gravel		33 No. of Bays Front - Side 0	
34 Wall Treatment Brick		35 Plan Shape Rectangular	
36 Changes (Explain in #42) Addition: Altered <input checked="" type="checkbox"/> Moved <input type="checkbox"/>		37 Condition Interior Good Exterior Good	
38 Preservation Underway? Yes <input checked="" type="checkbox"/> No <input type="checkbox"/>		39 Endangered? By What? Yes <input type="checkbox"/> No <input checked="" type="checkbox"/>	
40 Visible from Public Road? Yes <input checked="" type="checkbox"/> No <input type="checkbox"/>		41 Distance from and Frontage on Road 10' 50'	
42 Further Description of Important Features Tile coping, tile cornice below parapet wall. Decorative terra cotta vertical panels. Remodeled in 1916 from theater to hardware store. Two tall chimneys on left side of building. Cornice boxed with frieze and brackets. Recessed entryway has hexagon ceramic tile floor.			
43 History and Significance Originally Maplewood Lyric Theater, regular admission 10 cents. Converted to hardware store in 1916 by E. L. Scheidt whose grandson continues to operate. Living quarters added behind the store where the managing owners have lived since 1916. Remodeling architect was T. P. Barnett who undertook the work because of friendship of his wife with Mrs. Scheidt.			
44 Description of Environment and Outbuildings			
45 Sources of Information Owner. St. Louis Daily Record.		46 Prepared by William McCoy	
		47 Organization St. Louis Co. Historic Bld. Com.	
		48 Date 3-1-82	
		49 Revision Date(s)	



HISTORIC INVENTORY

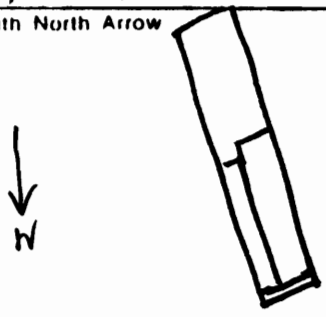
SL-AS 006-097

1 No		4 Present Name(s)		1 NO
2 County St. Louis		5 Other Name(s) 7324 Manchester Road		
3 Location of Negatives St. Louis Co. Park Dept.				
6 Specific Location Block 1, East 1/2 Lot 3 Maplewood Subdivision		16. Thematic Category		2 COUNTY
		17 Date(s) or Period 1904-1907		
7 City or Town If Rural, Township & Vicinity Maplewood, Missouri		18. Style or Design		3 COUNTY
8 Site Plan with North Arrow 		19. Architect or Engineer		
		20. Contractor or Builder Julius Gebhardt		4 PRESENT NAME(S)
21. Original Use, if apparent Commercial - Retail		22 Present Use Same		
9 Coordinates UTM Lat Long		23 Ownership Public <input type="checkbox"/> Private <input checked="" type="checkbox"/>		5 OTHER NAME(S)
		24 Owner's Name & Address, if known Rasdan Kaspar 1125 Dovegate, St. Louis, Mo.		
10 Site Building <input checked="" type="checkbox"/> Structure Object <input type="checkbox"/> On National Register? Yes <input type="checkbox"/> No <input checked="" type="checkbox"/> 12. Is It Eligible? Yes <input type="checkbox"/> No <input type="checkbox"/>		25. Open to Public? Yes <input type="checkbox"/> No <input checked="" type="checkbox"/>		
		26 Local Contact Person or Organization		
13 Part of Estab. Hist. Dist.? Yes <input type="checkbox"/> No <input checked="" type="checkbox"/> 14. District Potent'l? Yes <input checked="" type="checkbox"/> No <input type="checkbox"/>		27. Other Surveys in Which Included None		6 OTHER NAME(S)
15 Name of Established District		28. No. of Stories 2		
42 Further Description of Important Features Simple commercial building. Glazed tile added to first story,		29. Basement? Yes <input checked="" type="checkbox"/> No <input type="checkbox"/>		
		30. Foundation Material Concrete		
		31. Wall Construction Brick		
		32. Roof Type & Material Flat - Tar-Gravel		
		33. No. of Bays Front 2nd-2 Side 0		
		34. Wall Treatment Brick		
		35. Plan Shape Rectangular		
		36. Changes (Explain in #42) Addition: <input type="checkbox"/> Altered: <input checked="" type="checkbox"/> Moved: <input type="checkbox"/>		
		37. Condition Interior Good Exterior Good		
		38. Preservation Underway? Yes <input checked="" type="checkbox"/> No <input type="checkbox"/>		
		39. Endangered? By What? Yes <input type="checkbox"/> No <input checked="" type="checkbox"/>		
		40. Visible from Public Road? Yes <input checked="" type="checkbox"/> No <input type="checkbox"/>		
		41. Distance from and Frontage on Road 10' 25'		
		Photo		
43 History and Significance Adelaide Meyer Purchased lot June, 1904. Was still living rear bldg as late as 1923. Bldg. Permit issued to Mrs. Meyer in December, 1907 for brick addition to store. In 1915 Dr. Unger, optom.-chirp. is listed as occupying 2nd floor. 1922-1940 1st floor was occupied by barbers, Keller-Norris and later Calvin Roe. Remodeled in 1940's by Singer Sew. Machine Co.				
44 Description of Environment and Outbuildings				
45 Sources of Information Owner. County Directories. St. Louis Co. Recorder of Deeds.		46. Prepared by Kidu Lismerloewocz		
		47. Organization St. Louis Co. Historic Bldgs. Comm.		
		48. Date 3-1-82		
		49. Revision Date(s)		



HISTORIC INVENTORY

SL-AS-006-098

1 No		4 Present Name(s)		1 No	
County		5 Other Name(s)		2 County	
St. Louis Co.		7326 Manchester Road			
3 Location of Negatives					
St. Louis Co. Park Dept.					
6 Specific Location		16 Thematic Category		28 No of Stories 2/1	
Block 1, Lot 3		17 Date(s) or Period		29 Basement Partial Yes <input checked="" type="checkbox"/> No <input type="checkbox"/>	
Maplewood Subdivision		1905		30 Foundation Material	
7 City or Town If Rural, Township & Vicinity		18 Style or Design		Concrete	
Maplewood, Missouri		19 Architect or Engineer		31 Wall Construction	
8 Site Plan with North Arrow		20 Contractor or Builder		Brick	
		21 Original Use, if apparent		32 Roof Type & Material	
		Commercial - Grocery Store		Flat - Tar-Gravel	
		22 Present Use		33 No. of Bays	
		Commercial - Retail Store		Front 2nd - 2 Side 0	
		23 Ownership		34 Wall Treatment	
		Public <input type="checkbox"/> Private <input checked="" type="checkbox"/>		Pebble Stucco - Wood	
		24 Owner's Name & Address, if known		35 Plan Shape	
		John H. Gibbs		Rectangular	
9 Coordinates		25 Open to Public?		36 Changes (Explain in #42)	
UTM		Yes <input type="checkbox"/> No <input checked="" type="checkbox"/>		Addition: <input checked="" type="checkbox"/> Moved: <input type="checkbox"/>	
10 Site <input type="checkbox"/> Building <input checked="" type="checkbox"/>		26 Local Contact Person or Organization		37 Condition	
Structure <input type="checkbox"/> Object <input type="checkbox"/>				Interior Fair	
On National Register? Yes <input type="checkbox"/> No <input checked="" type="checkbox"/>		27 Other Surveys in Which Included		Exterior Good	
12 Is It Eligible? Yes <input type="checkbox"/> No <input type="checkbox"/>		None		38 Preservation Underway? Yes <input checked="" type="checkbox"/> No <input type="checkbox"/>	
13 Part of Estab Hist Dist? Yes <input type="checkbox"/> No <input checked="" type="checkbox"/>				39 Endangered? By What? Yes <input type="checkbox"/> No <input checked="" type="checkbox"/>	
14 District Potent'l? Yes <input checked="" type="checkbox"/> No <input type="checkbox"/>				40 Visible from Public Road? Yes <input type="checkbox"/> No <input type="checkbox"/>	
15 Name of Established District				41 Distance from and Frontage on Road	
				10' 32'	
42 Further Description of Important Features				5 Other Name(s)	
Original facade completely covered.				Photo	
43 History and Significance					
John Straub purchased in 1905 Lot 3 and P, 2 for \$1120. Deed of Trust one month later for \$3500. 1909 Directory lists John Straub and Son, grocer and meats, with John Straub, Jr. living above store. John, Sr. lived at 7310 Marietta. Building Permit 1-15-27, Wm. Sites Contractor, one story bldg. Alleyway filled in to become part of original bldg. Directories 1930-1960 list clothing and shoes.					
44 Description of Environment and Outbuildings					
45 Sources of Information				46 Prepared by	
St. Louis Co. Recorder of Deeds. County Directories. Daily Record				Judy Kusnierkiewicz	
				47 Organization	
				St. Louis Co. Planning Comm.	
				48 Date	
				3-1-82	
				49 Revision Date(s)	



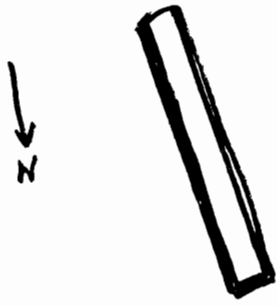
E OFFICE SUPPLY

7304

2200
STREET
DESIGN
SUPPLIES
PRINTING

HISTORIC INVENTORY

SL AS-006-099

1 No		4 Present Name(s)		1 No
County St. Louis		5 Other Name(s)		
3 Location of Negatives St. Louis Co. Park Dept.		7328 Manchester Road		
6 Specific Location Block 1, East half of Lot 2 Maplewood Subdivision		16 Thematic Category		2 Court
7 City or Town If Rural, Township & Vicinity Maplewood, Missouri		17 Date(s) or Period 1904-1908		
8 Site Plan with North Arrow 		18 Style or Design		
9 Coordinates UTM Lat Long		19 Architect or Engineer		4 Present Name(s)
		20 Contractor or Builder		
		21 Original Use, if apparent Commercial - Retail Store		
		22 Present Use same		
		23 Ownership Public <input type="checkbox"/> Private <input checked="" type="checkbox"/>		
		24 Owner's Name & Address, if known Eugenia Fagyal 63128 12141 Regency Dr., St. Louis, Mo		
		25 Open to Public? Yes <input type="checkbox"/> No <input checked="" type="checkbox"/>		
10 Site <input type="checkbox"/> Building <input type="checkbox"/> Structure <input type="checkbox"/> Object <input type="checkbox"/>		26 Local Contact Person or Organization		5 Other Name(s)
On National Register? Yes <input type="checkbox"/> No <input checked="" type="checkbox"/>		27 Other Surveys in Which Included None		
12 Is It Eligible? Yes <input type="checkbox"/> No <input type="checkbox"/>		30 No. of Stories 2		
13 Part of Estab Hist Dist? Yes <input type="checkbox"/> No <input checked="" type="checkbox"/>		31 Basement? Yes <input checked="" type="checkbox"/> No <input type="checkbox"/>		
14 District Potent'l? Yes <input checked="" type="checkbox"/> No <input type="checkbox"/>		32 Foundation Material Concrete		
15 Name of Established District		33 Wall Construction Brick		
		34 Roof Type & Material Flat - tar/gravel		
		35 No. of Bays Front 2/s 2 Side 0		
		36 Wall Treatment Brick		
		37 Plan Shape Rectangular		
		38 Changes (Explain in #42) Addition: Altered & Moved		
		39 Condition Interior Good Exterior Good		
		40 Preservation Underway? Yes <input checked="" type="checkbox"/> No <input type="checkbox"/>		
		41 Endangered? By What? Yes <input type="checkbox"/> No <input checked="" type="checkbox"/>		
		42 Visible from Public Road? Yes <input checked="" type="checkbox"/> No <input type="checkbox"/>		
		43 Distance from and Frontage on Road 10' 26'		
42 Further Description of Important Features Plain commercial structure. First story has been altered with wood covering original brick.				Photo
43 History and Significance Lots 2 and 3 purchased January, 1904 from Maplewood Realty Co. by Wm. Anderson. 1909 Directory lists J. G. Garden, Furniture Merchant. 1915 Directory shows Chas. Wolfsberger Tailor on 2nd floor with C. H. Taylor. By 1922 Elizabeth Wolfsberger, widow of Chas. is listed with L. C. and Mabel Taylor. 1915 through 1923 Crescent Dyeing and Cleaning Co. is first floor occupant. 1930 Western Auto. 1940/70 Tom McAn Shoes.				
44 Description of Environment and Outbuildings				
45 Sources of Information Co. Directories. Owner. St. Louis Recorder of Deeds.				46 Prepared by William McCoy
47 Organization St. Louis Co. Historic Bldg. Com.				
48 Date 3-1-82				49 Revision Date(s)



2320

HISTORIC INVENTORY

SL-AS-006-100

1 No		4 Present Name(s)		1 No	
County St. Louis		5 Other Name(s)		2 County	
3 Location of Negatives St. Louis Co. Park Dept.		7336-38 Manchester Road		4 Present Name(s)	
6 Specific Location		16 Thematic Category		28 No of Stories 2	
Block 1 - Lot 1-B		17 Date(s) or Period 1925-1929		29 Basement? Yes <input checked="" type="checkbox"/> No <input type="checkbox"/>	
Part of Harry Marshall Farm Maplewood Subdivision		18 Style or Design		30 Foundation Material Concrete	
7 City or Town If Rural, Township & Vicinity		19 Architect or Engineer		31 Wall Construction Brick	
Maplewood, Missouri		20 Contractor or Builder		32 Roof Type & Material Flat - Tar-gravel	
8 Site Plan with North Arrow		21 Original Use, if apparent Commercial - Retail		33 No. of Bays Front 2/S 7 Side 0	
		22 Present Use Commercial - Retail - Offices		34 Wall Treatment Brick	
		23 Ownership Public <input type="checkbox"/> Private <input checked="" type="checkbox"/>		35 Plan Shape Rectangular	
		24 Owner's Name & Address, if known Mike Pretto 7621 W. Bruno, Maplewood, Mo.		36 Changes (Explain in #42) Addition <input type="checkbox"/> Altered <input type="checkbox"/> Moved <input checked="" type="checkbox"/>	
9 Coordinates UTM		25 Open to Public? Yes <input type="checkbox"/> No <input checked="" type="checkbox"/>		37 Condition Interior Fair Exterior Fair	
10 Site <input type="checkbox"/> Building <input checked="" type="checkbox"/> Structure <input type="checkbox"/> Object <input type="checkbox"/>		26 Local Contact Person or Organization		38 Preservation Underway? Yes <input checked="" type="checkbox"/> No <input type="checkbox"/>	
On National Register? Yes <input type="checkbox"/> No <input checked="" type="checkbox"/>		27 Other Surveys in Which Included None		39 Endangered? By What? Yes <input type="checkbox"/> No <input checked="" type="checkbox"/>	
12 Is It Eligible? Yes <input type="checkbox"/> No <input type="checkbox"/>				40 Visible from Public Road? Yes <input checked="" type="checkbox"/> No <input type="checkbox"/>	
13 Part of Estab Hist Dist? Yes <input type="checkbox"/> No <input checked="" type="checkbox"/>				41 Distance from and Frontage on Road 10' 45'	
14 District Potent'l? Yes <input type="checkbox"/> No <input type="checkbox"/>					
15 Name of Established District					
42 Further Description of Important Features Parapet roof line with decorative tile. Brick has been covered in first story remodeling.				5 Other Name(s)	
43 History and Significance 7338 was originally a frame building on west half of lot. East half was vacant ground. Present building constructed between 1925 and 1929 was originally occupied by Lester Shop, in 1940's by Gasen Drugs and 1950-1970 Leet's Inc. - Women's clothing.					
44 Description of Environment and Outbuildings					
45 Sources of Information Emil Scheid. St. Louis Co. Directories.		46 Prepared by Judy Kusnierkiewicz			
		47 Organization St. Louis Co. Historic Bldgs. Comm.			
		48 Date 3-1-82		49 Revision Date(s)	



7336

HISTORIC INVENTORY

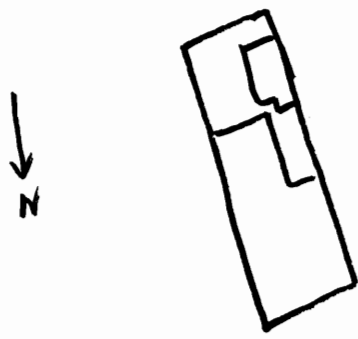
SL 45-006-101

1 No		4 Present Name(s)		1 No	
2 County		5 Other Name(s)		2 County	
St. Louis County		7342 Manchester Road			
3 Location of Negatives					
St. Louis Co. Park Dept.					
6 Specific Location		16 Thematic Category		28 No of Stories 2	
Block 1, Lot 1		17 Date(s) or Period		29 Basement? Yes <input type="checkbox"/> No <input type="checkbox"/>	
Maplewood Subdivision		1900-1902		30 Foundation Material	
7 City or Town If Rural, Township & Vicinity		18 Style or Design		stone	
Maplewood, Missouri		19 Architect or Engineer		31 Wall Construction	
8 Site Plan with North Arrow		20 Contractor or Builder		brick	
		21 Original Use, if apparent		32 Roof Type & Material	
		2nd Fl-Flat		Flat - tar, gravel	
		Commercial - Retail Store		33 No. of Bays	
		22 Present Use		Front 2/S 3 Side 0	
		Commercial - 2nd fl offices.		34 Wall Treatment	
		23 Ownership		Brick	
		Public <input type="checkbox"/> Private <input checked="" type="checkbox"/>		35 Plan Shape	
		24 Owner's Name & Address, if known		Rectangular	
		Apartment Anema		36 Changes (Explain in #42)	
		6609 Clayton, St. Louis, Mo.		Addition <input type="checkbox"/> Altered <input checked="" type="checkbox"/> Moved <input type="checkbox"/>	
9 Coordinates UTM		25 Open to Public?		37 Condition	
Lat		Yes <input type="checkbox"/> No <input checked="" type="checkbox"/>		Interior	
Long		26 Local Contact Person or Organization		Exterior	
10 Site <input type="checkbox"/> Building <input checked="" type="checkbox"/> Structure <input type="checkbox"/> Object <input type="checkbox"/>		27 Other Surveys in Which Included		Fair	
On National Register? Yes <input type="checkbox"/> No <input checked="" type="checkbox"/>		None		38 Preservation Underway? Yes <input type="checkbox"/> No <input type="checkbox"/>	
12 Is It Eligible? Yes <input type="checkbox"/> No <input type="checkbox"/>				39 Endangered? By What? Yes <input type="checkbox"/> No <input checked="" type="checkbox"/>	
13 Part of Estab Hist Dist? Yes <input type="checkbox"/> No <input checked="" type="checkbox"/>				40 Visible from Public Road? Yes <input checked="" type="checkbox"/> No <input type="checkbox"/>	
14 District Potent'l? Yes <input checked="" type="checkbox"/> No <input type="checkbox"/>				41 Distance from and Frontage on Road	
15 Name of Established District				10' 20'	
42 Further Description of Important Features				5 Other Name(s)	
Second story unchanged. Door on the left side has been moved to toward the center, additional entranceway made. Brick has been covered.				Photo	
43 History and Significance					
William Klein is listed in the 1903 Directory as a rug manufacturer in Maplewood. Continues to be listed through 1915, mfg. rugs, mats and rag carpets. Not listed in 1922. 1930-40, Mirror Hosiery. 1950-1970 National Shirts. 2nd Floor was for residential use, now offices. Originally numbered 7340.					
44 Description of Environment and Outbuildings					
45 Sources of Information		46 Prepared by		Judy Kusnierkiewicz	
Tenant. St. Louis Co. Directories. Picture from WATCHMAN ADVOCATE HISTORY OF ST. LOUIS COUNTY.		47 Organization		St. Louis Co. Historic Bldg. Com.	
		48 Date		49 Revision Date(s)	
		3-1-82			



HISTORIC INVENTORY

SL-AS-006-102

1 No		4 Present Name(s)		1 No
2 County St. Louis County		5 Other Name(s)		
3 Location of Negatives St. Louis Co. Park Dept.		7344-48 Manchester Road		
6 Specific Location Block 1 (Part of Marshall Farm) Maplewood Subdivision 7344-48 Manchester Road		16 Thematic Category		2 County
7 City or Town If Rural, Township & Vicinity		17 Date(s) or Period 1922		
8 Site Plan with North Arrow		18 Style or Design		
		19 Architect or Engineer		4 Present Name(s)
		20 Contractor or Builder		
		21 Original Use, if apparent Commerical - Retail & Office		
		22 Present Use same		
9 Coordinates UTM Lat Long		23 Ownership Public <input type="checkbox"/> Private <input checked="" type="checkbox"/>		5 Other Name(s)
10 Site <input type="checkbox"/> Building <input type="checkbox"/>		24 Owner's Name & Address, if known Eugenia Fagyal 63128 12141 Regency Dr., St. Louis		
11 On National Register? Yes <input type="checkbox"/> No <input type="checkbox"/>		25 Open to Public? Yes <input type="checkbox"/> No <input checked="" type="checkbox"/>		
12 Is it Eligible? Yes <input type="checkbox"/> No <input type="checkbox"/>		26 Local Contact Person or Organization		
13 Part of Estab Hist Dist? Yes <input type="checkbox"/> No <input type="checkbox"/>		27 Other Surveys in Which Included None		5 Other Name(s)
14 District Potent'l? Yes <input type="checkbox"/> No <input type="checkbox"/>		28 No of Stories 2		
15 Name of Established District		29 Basement? Yes <input checked="" type="checkbox"/> No <input type="checkbox"/>		
		30 Foundation Material Concrete		
		31 Wall Construction Brick		5 Other Name(s)
		32 Roof Type & Material Flat/tar-gravel		
		33 No. of Bays Front 2/S 6 Side 0		
		34 Wall Treatment Brick		
		35 Plan Shape Rectangular		5 Other Name(s)
		36 Changes (Explain in #42) Addition <input type="checkbox"/> Altered <input checked="" type="checkbox"/> Moved <input type="checkbox"/>		
		37 Condition Interior Good Exterior Good		
		38 Preservation Underway? Yes <input checked="" type="checkbox"/> No <input type="checkbox"/>		
		39 Endangered? By What? Yes <input type="checkbox"/> No <input checked="" type="checkbox"/>		5 Other Name(s)
		40 Visible from Public Road? Yes <input checked="" type="checkbox"/> No <input type="checkbox"/>		
		41 Distance from and Frontage on Road 10' 50'		
42 Further Description of Important Features First story has been remodeled with wood paneling. Tile coping, decorative terra cotta panels parapet wall.				5 Other Name(s)
43 History and Significance Built by Charles Wolfsberger in 1922. Remodeled in 1926 (B, P, 462). Occupied by the London Shop for more than 50 years. Built on site of earlier frame building. Other occupants in 1922: Maple Electric Co. and Benton L. Black and Otto Stein, Real Estate.				
44 Description of Environment and Outbuildings				
45 Sources of Information Daughter (present owner) of Wolfsberger. St. Louis Co. Directories St. Louis Daily Record.				
46 Prepared by William McCoy				5 Other Name(s)
47 Organization St. Louis Co, Historic Bldg. Com.				
48 Date 3-1-82				
49 Revision Date(s)				5 Other Name(s)



LAW
OFFICES

Blustein's

RECOMMEND
LUGGERS
WASH STATE GIFT LOGAN

RECOMMEND
LUGGERS
WASH STATE GIFT LOGAN

RECOMMEND
LUGGERS
WASH STATE GIFT LOGAN

RECOMMEND
LUGGERS
WASH STATE GIFT LOGAN

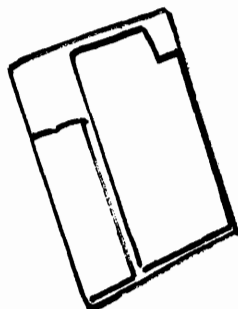
Paramount
Jewelers

Paramount
Jewelers

Paramount
Jewelers

Office of Historic Preservation, P.O. Box 176, Jefferson City, Missouri 65101
HISTORIC INVENTORY

SL-AS-006-103

1 No		4 Present Name(s) 7352-58 Manchester Road	
2 County St. Louis		5 Other Name(s) 7350-58 Manchester Road	
3 Location of Negatives St. Louis Co. Park Dept.			
6 Specific Location Mary Marshall Farm Block 1, Lots 9, 10, 11 Maplewood Subdivision		16 Thematic Category	
		17 Date(s) or Period 1916-26	
7 City or Town If Rural, Township & Vicinity Maplewood, Missouri		18 Style or Design	
8 Site Plan with North Arrow 		19 Architect or Engineer	
		20 Contractor or Builder William M. Sites	
		21 Original Use, if apparent Commercial - Retail	
		22 Present Use Commercial - Retail	
		23 Ownership Public <input type="checkbox"/> Private <input checked="" type="checkbox"/>	
		24 Owner's Name & Address, if known Anton P. Ruesing 11760 Ladue Rd., St. Louis 63141	
9 Coordinates UTM Lat Long		25 Open to Public? Yes <input type="checkbox"/> No <input checked="" type="checkbox"/>	
10 Site <input type="checkbox"/> Building <input checked="" type="checkbox"/> Structure <input type="checkbox"/> Object <input type="checkbox"/>		26 Local Contact Person or Organization	
11 On National Register? Yes <input type="checkbox"/> No <input checked="" type="checkbox"/>		27 Other Surveys in Which Included None	
12 Is It Eligible? Yes <input type="checkbox"/> No <input type="checkbox"/>			
13 Part of Estab. Hist. Dist.? Yes <input type="checkbox"/> No <input checked="" type="checkbox"/>		28 No. of Stories 2	
14 District Potent'l? Yes <input type="checkbox"/> No <input type="checkbox"/>		29 Basement? Yes <input type="checkbox"/> No <input type="checkbox"/>	
15 Name of Established District		30 Foundation Material Stone	
		31 Wall Construction Brick	
		32 Roof Type & Material Flat Tar/Gravel	
		33 No. of Bays Front - Side -	
		34 Wall Treatment Brick	
		35 Plan Shape Rectangular	
		36 Changes (Explain in #42) Addition: <input type="checkbox"/> Altered <input checked="" type="checkbox"/> Moved <input type="checkbox"/>	
		37 Condition Interior Good Exterior Good	
		38 Preservation Underway? Yes No	
		39 Endangered? By What? Yes No	
		40 Visible from Public Road? Yes <input checked="" type="checkbox"/> No	
		41 Distance from and Frontage on Road 10' 83.6	
42 Further Description of Important Features Fronts covered with glazed tile when occupied in late 1950's by Newberry Department Store. The Dept. store originally occupied 52-56 as early as 1930 and expanded in 1950's into 50.			
43 History and Significance Building Permit 11592 issued 3-6-1916 to William Sites for Mary C. Marshall Realty Co. for 7352-58 Manchester. Five additional permits issued to Sites for same location in 1925 and 1926, for either new construction or alterations. All of the structures have a maze of additions to the rears.			
45 Sources of Information St. Louis Daily Record. County Directories. Owner.			
46 Prepared by William McCoy			
47 Organization St. Louis Co. Historic Bldgs. Com.			
48 Date 3-1-82 49 Revision Date(s)			

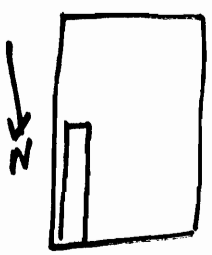
4 Present Name(s)

5 Other Name(s)



HISTORIC INVENTORY

SL-AS-006-1041

1 No		4 Present Name(s)		1 No
2 County St. Louis		5 Other Name(s)		
3 Location of Negatives St. Louis Co. Park Dept.		7358 Manchester Road a/k/a 7358 1/2 Manchester Road		
6 Specific Location Block 1 - W. 15' of Lot 9 Maplewood Subdivision		16 Thematic Category		2 Count
7 City or Town If Rural, Township & Vicinity Maplewood, Missouri		17 Date(s) or Period 1921-1922		
8 Site Plan with North Arrow 		18 Style or Design		
		19 Architect or Engineer		4 Present Name(s)
		20 Contractor or Builder		
		21 Original Use, if apparent Commercial - Shoe Mart		
		22 Present Use Commercial - Shoe Repair		
		23 Ownership Public <input type="checkbox"/> Private <input checked="" type="checkbox"/>		
		24 Owner's Name & Address, if known J. J. Newberry		
		25 Open to Public? Yes <input type="checkbox"/> No <input checked="" type="checkbox"/>		
9 Coordinates UTM Lat Long		26 Local Contact Person or Organization		5 Other Name(s)
10 Site <input type="checkbox"/> Building <input checked="" type="checkbox"/> Structure <input type="checkbox"/> Object <input type="checkbox"/> On National Register? Yes <input type="checkbox"/> No <input checked="" type="checkbox"/> 12 Is It Eligible? Yes <input type="checkbox"/> No <input type="checkbox"/>		27 Other Surveys in Which Included None		
13 Part of Estab Hist Dist? Yes <input type="checkbox"/> No <input checked="" type="checkbox"/> 14 District Potent'l? Yes <input checked="" type="checkbox"/> No <input type="checkbox"/>		28 No of Stories 1		
15 Name of Established District		29 Basement? Yes <input checked="" type="checkbox"/> No <input type="checkbox"/>		
42 Further Description of Important Features		30 Foundation Material concrete		
		31 Wall Construction brick		
		32 Roof Type & Material Flat - tar/gravel		
		33 No. of Bays Front - Side 0		
43 History and Significance Originally alleyway.		34 Wall Treatment Brick		
44 Description of Environment and Outbuildings		35 Plan Shape Rectangular		
45 Sources of Information County Directories. Tenant.		36 Changes (Explain in #42) Addition <input type="checkbox"/> Altered <input type="checkbox"/> Moved <input type="checkbox"/>		
		37 Condition Interior Poor Exterior Fair		
		38 Preservation Underway? Yes <input checked="" type="checkbox"/> No <input type="checkbox"/>		
		39 Endangered? By What? Yes <input type="checkbox"/> No <input checked="" type="checkbox"/>		
		40 Visible from Public Road? Yes <input checked="" type="checkbox"/> No <input type="checkbox"/>		
		41 Distance from and Frontage on Road 10' 14.6'		
		46 Prepared by Judy Kusnierkiewicz		
		47 Organization St. Louis Co. Historic Bldg. Com.		
		48 Date 3-1-82 49 Revision Date(s)		



**SHOES
DYED**

GLOBE
SHOE
CLEANING
& DYEING
E

HEELS ATTACHED IN
3 MINUTES

**SHOES
SHINED**

GLOBE
SHOE
CLEANING
& DYEING
E

HEELS ATTACHED IN
3 MINUTES

UNCLE MCDONALD'S FOR SALE

HISTORIC INVENTORY

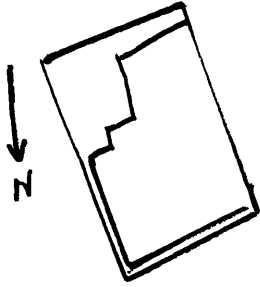
SL-AS-006-100

1 No		4 Present Name(s)	
2 County St. Louis		5 Other Name(s)	
3 Location of Negatives St. Louis Co. Park Dept.		7358 Manchester	
6 Specific Location Block 1 Mary Marshal Farm Maplewood Subdivision City of Town If Rural, Township & Vicinity Maplewood, Missouri 8 Site Plan with North Arrow		16 Thematic Category	
		17 Date(s) or Period 1916-25	
		18 Style or Design	
		19 Architect or Engineer	
		20 Contractor or Builder W. M. Sites	
		21 Original Use, if apparent Commercial - Retail	
		22 Present Use Commercial - Retail	
		23 Ownership Public <input type="checkbox"/> Private <input checked="" type="checkbox"/>	
		24 Owner's Name & Address, if known Brown Realty 13008 Manchester, St. Louis	
9 Coordinates UTM Lat Long		25 Open to Public? Yes <input type="checkbox"/> No <input checked="" type="checkbox"/>	
10 Site <input type="checkbox"/> Building <input checked="" type="checkbox"/> Structure <input type="checkbox"/> Object <input type="checkbox"/>		26 Local Contact Person or Organization	
On National Register? Yes <input type="checkbox"/> No <input checked="" type="checkbox"/>		27 Other Surveys in Which Included None	
12 Is It Eligible? Yes <input type="checkbox"/> No <input type="checkbox"/>			
13 Part of Estab Hist Dist? Yes <input type="checkbox"/> No <input checked="" type="checkbox"/>			
14 District Potent? Yes <input checked="" type="checkbox"/> No <input type="checkbox"/>			
15 Name of Established District		28 No of Stories 1	
		29 Basement? Yes <input checked="" type="checkbox"/> No <input type="checkbox"/>	
		30 Foundation Material Concrete	
		31 Wall Construction Brick	
		32 Roof Type & Material Flat - Tar/Gravel	
		33 No. of Bays Front - Side 0	
		34 Wall Treatment Brick	
		35 Plan Shape Rectangular	
		36 Changes (Explain in #42) Addition: <input type="checkbox"/> Altered <input checked="" type="checkbox"/> Moved <input type="checkbox"/>	
		37 Condition Good Interior <input type="checkbox"/> Exterior <input type="checkbox"/>	
		38 Preservation Underway? Yes <input checked="" type="checkbox"/> No <input type="checkbox"/>	
		39 Endangered? By What? Yes <input type="checkbox"/> No <input checked="" type="checkbox"/>	
		40 Visible from Public Road? Yes <input checked="" type="checkbox"/> No <input type="checkbox"/>	
		41 Distance from and Frontage on Road	
42 Further Description of Important Features Front of the building completely covered by glazed tile.			
43 History and Significance Building Permits for 7358 Manchester were issued to William Sites, Contractor, in 1916, 1925 and 1926. This section was part of the Mary Marshall farm and when it was developed there was a duplication of lot numbers and later of street numbers. In 1922 Wm. Sites is shown as occupying 7358 and Michael O'Brien, attorney.			
44 Description of Environment and Outbuildings			
45 Sources of Information Tenant. St. Louis Directories. St. Louis Daily Record.		46 Prepared by Judy Kusnierkiewicz	
		47 Organization St. Louis Co. Park Dept.	
		48 Date 3-1-82	
		49 Revision Date(s)	



HISTORIC INVENTORY

SL-AS-006-106

1 No		4 Present Name(s)	
only St. Louis		5 Other Name(s)	
3 Location of Negatives St. Louis Co. Park Dept.		7360-64 Manchester Road	
6 Specific Location Maplewood Subdivision Lots 6,7 and 8 - Block 1 Mary Marshall Farm		16 Thematic Category	
7 City or Town If Rural, Township & Vicinity Maplewood, Missouri		17 Date(s) or Period 1915-1929	
8 Site Plan with North Arrow 		18 Style or Design	
9 Coordinates UTM Lat Long		19 Architect or Engineer	
10 Site II Building <input checked="" type="checkbox"/> Structure I Object II		20 Contractor or Builder Wm. Sites - alteration	
On National Register? Yes <input type="checkbox"/> No <input checked="" type="checkbox"/>		21 Original Use, if apparent Commercial - Retail	
12 Is II Eligible? Yes <input type="checkbox"/> No <input type="checkbox"/>		22 Present Use Commercial Retail	
13 Part of Estab Hist Dist? Yes <input type="checkbox"/> No <input checked="" type="checkbox"/>		23 Ownership Public <input type="checkbox"/> Private <input checked="" type="checkbox"/>	
14 District Potent'l? Yes <input checked="" type="checkbox"/> No <input type="checkbox"/>		24 Owner's Name & Address, if known Brown Realty Co. 13008 Manchester Rd., St. Louis	
15 Name of Established District		25 Open to Public? Yes <input type="checkbox"/> No <input checked="" type="checkbox"/>	
42 Further Description of Important Features Front has been covered with glazed tile.		26 Local Contact Person or Organization	
43 History and Significance Wm. Lutz, jeweler, was occupying 7364 Manchester, in 1915. This may have been a frame bldg. however, building permit issued in 1925 to Wm. Sites for this address was to alter a 1-story brick building. Building later occupied by Piggley-Wiggly Grocery and Parks Drug Store. By 1960 it was a shoe store. 6062 Women's fashions for 40 years.		27 Other Surveys in Which Included None	
44 Description of Environment and Outbuildings		28 No of Stories 1	
45 Sources of Information County Directories. St. Louis Daily Record.		29 Basement? Yes <input checked="" type="checkbox"/> No <input type="checkbox"/>	
		30 Foundation Material Concrete	
		31 Wall Construction Brick	
		32 Roof Type & Material Flat - Tar/Gravel	
		33 No. of Bays Front - Side 0	
		34 Wall Treatment Brick	
		35 Plan Shape Rectangular	
		36 Changes (Explain in #42) Addition: Altered: Moved:	
		37 Condition Interior: Exterior:	
		38 Preservation Underway? Yes <input checked="" type="checkbox"/> No <input type="checkbox"/>	
		39 Endangered? By What? Yes <input type="checkbox"/> No <input checked="" type="checkbox"/>	
		40 Visible from Public Road? Yes <input checked="" type="checkbox"/> No <input type="checkbox"/>	
		41 Distance from and Frontage on Road 10' 50'	
		46 Prepared by Judy Kusnierkiewicz	
		47 Organization St. Louis Co. Historic Bldg. Comm.	
		48 Date 3-1-82	
		49 Revision Date(s)	

Present Name(s)


Other Name(s)





HISTORIC INVENTORY

SL-AS-006-107

1 No		4 Present Name(s) Marshall Building	
2 County St. Louis		5 Other Name(s)	
3 Location of Negatives St. Louis Co. Park Dept.		7368-76 Manchester Road, Maplewood, Missouri	
6 Specific Location Mary Marshall Farm Lots 1 thru 4, P. of 5 Maplewood Subdivision		16 Thematic Category	28 No of Stories 2
7 City or Town, If Rural, Township & Vicinity Maplewood, Missouri		17 Date(s) or Period 1900-1915	29 Basement? Yes <input checked="" type="checkbox"/> No <input type="checkbox"/>
8 Site Plan with North Arrow 		18 Style or Design	30 Foundation Material Concrete / Rubble
9 Coordinates UTM Lat Long		19 Architect or Engineer	31 Wall Construction Brick
10 Site Building <input checked="" type="checkbox"/> Structure Object <input type="checkbox"/>		20 Contractor or Builder	32 Roof Type & Material Flat - Tar/Gravel
On National Register? Yes <input type="checkbox"/> No <input checked="" type="checkbox"/>		21 Original Use, if apparent Commercial Retail - Office	33 No. of Bays Front 2- Side 2/11
12 Is It Eligible? Yes <input type="checkbox"/> No <input type="checkbox"/>		22 Present Use Commercial Retail - Office	34 Wall Treatment Brick
13 Part of Estab Hist Dist? Yes <input type="checkbox"/> No <input checked="" type="checkbox"/>		23 Ownership Public <input type="checkbox"/> Private <input checked="" type="checkbox"/>	35 Plan Shape Rectangular
14 District Potent? Yes <input checked="" type="checkbox"/> No <input type="checkbox"/>		24 Owner's Name & Address, if known Brown Realty Co. 13008 Manchester, St. Louis, Mo	36 Changes (Explain in #42) Addition: <input type="checkbox"/> Altered <input checked="" type="checkbox"/> Moved <input type="checkbox"/>
15 Name of Established District		25 Open to Public? Yes <input type="checkbox"/> No <input checked="" type="checkbox"/>	37 Condition Interior <input type="checkbox"/> Good <input checked="" type="checkbox"/> Exterior <input type="checkbox"/> Good <input checked="" type="checkbox"/>
42 Further Description of Important Features Cornice, dentils. Several building stages, altered to give appearance of single building. Building modified in 1920, 1932 and 1970.		26 Local Contact Person or Organization	38 Preservation Underway? Yes <input checked="" type="checkbox"/> No <input type="checkbox"/>
43 History and Significance Building section on lots 1 and 2 appears on 1909 plat, drug store listed in the 1903 directory. By 1915 Zerman Department Store and Reliable Drugs were occupying 7368 thru 74. By 1930 Woolworths was occupy 7366 and 7368, and by 1940 was occupying with Walgreen Drug the entire building through 1970.		27 Other Surveys in Which Included None	39 Endangered? By What? Yes <input type="checkbox"/> No <input checked="" type="checkbox"/>
44 Description of Environment and Outbuildings		40 Visible from Public Road? Yes <input checked="" type="checkbox"/> No <input type="checkbox"/>	
45 Sources of Information Owner. St. Louis Directories.		41 Distance from and Frontage on Road 10' 216.56'	
46 Prepared by Judy Kusnierkiewicz		47 Organization St. Louis Co. Historic Bldg. Comm.	
48 Date 3-1-82		49 Revision Date(s)	

Present Name(s)

Other Name(s)

Fashion Gal

PLEASE
BROWN
56-0030


HOURS

FOR
B
966



HISTORIC INVENTORY

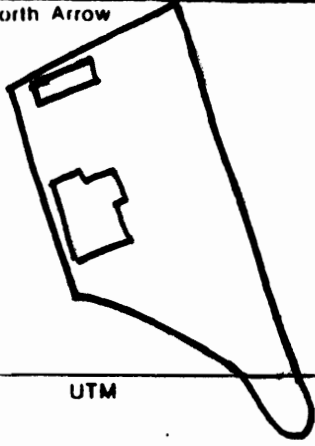
SL-AS-006-108

1 No		4 Present Name(s)		1 No
2 County St. Louis		5 Other Name(s) 7300 Maple Blvd.		
3 Location of Negatives St. Louis Co. Park Dept.				
6 Specific Location Block 6, Lot 26 Maplewood Subdivision		16 Thematic Category		2 County
7 City or Town If Rural, Township & Vicinity Maplewood, Missouri		17 Date(s) or Period 1923-25		
8 Site Plan with North Arrow 		18 Style or Design		
9 Coordinates UTM Lat Long		19 Architect or Engineer		4 Present Name(s)
		20 Contractor or Builder		
		21 Original Use, if apparent Residence		
10 Site II Building X Structure II Object II On National Register? Yes II No I X		22 Present Use Residence		
		23 Ownership Public II Private I X		
		24 Owner's Name & Address, if known Ronnell E. Lee 7300 Maple Blvd. Maplewood, Mo.		
11 Is II Eligible? Yes II No II		25 Open to Public? Yes II No I X		5 Other Name(s)
12 Is II Eligible? Yes II No II		26 Local Contact Person or Organization		
13 Part of Estab Hist Dist? Yes II No I X		27 Other Surveys in Which Included None		
14 District Potent'l? Yes I X No II		28 No of Stories 2		
15 Name of Established District		29 Basement? Yes X No II		
42 Further Description of Important Features Below grade garage added with room addition.		30 Foundation Material 8" Poured Concrete		
43 History and Significance Lot purchased in 1905 by James E. Comfort. First listing County Directory 1926. Not listed on 1909 Plat		31 Wall Construction Brick		
		32 Roof Type & Material Gambrel - Asphalt		
		33 No. of Bays Front 3 Side 2		
44 Description of Environment and Outbuildings No out buildings. Corner lot		34 Wall Treatment Brick		
		35 Plan Shape Rectangular		
		36 Changes (Explain in #42) Addition: Altered I X Moved I		
45 Sources of Information St. Louis Co. Recorder of Deeds. County Directories		37 Condition Interior Good Exterior Good		
		38 Preservation Underway? Yes No X		
		39 Endangered? By What? Yes II No I X		
46 Prepared by Mary Naimo		40 Visible from Public Road? Yes X No II		
		41 Distance from and Frontage on Road 30' ; 50'		
		47 Organization St. Louis Co. Historic Bldgs. Comm.		
48 Date 3-1-82		49 Revision Date(s)		



HISTORIC INVENTORY

SL-AS-606-109


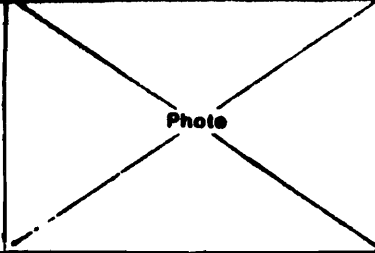
1 No		4 Present Name(s)		1 No	
2 County St. Louis		5 Other Name(s)		2 County	
3 Location of Negatives St. Louis Park Dept.		7305 Maple Blvd.		4 Present Name(s)	
6 Specific Location Block 5, Lots 8 and 9		16 Thematic Category		25 No. of Stories 2 1/2	
7 City or Town If Rural, Township & Vicinity Maplewood, Missouri		17 Date(s) or Period 1891-1897		26 Basement? Yes <input checked="" type="checkbox"/> No <input type="checkbox"/>	
8 Site Plan with North Arrow		18 Style or Design		30 Foundation Material Coursed Rubble	
		19 Architect or Engineer		31 Wall Construction Frame	
		20 Contractor or Builder		32 Roof Type & Material Mixed Multi-gable/hip	
9 Coordinates UTM Lat Long		21 Original Use, if apparent Residence		33 No. of Bays Front 2 Side 1	
10 Site Building Structure Object On National Register? Yes <input type="checkbox"/> No <input checked="" type="checkbox"/>		22 Present Use Residence		34 Wall Treatment Composition Siding	
11 Part of Estab Hist Dist? Yes <input type="checkbox"/> No <input checked="" type="checkbox"/>		23 Ownership Public <input type="checkbox"/> Private <input checked="" type="checkbox"/>		35 Plan Shape Irreg.	
12 Is II Eligible? Yes <input type="checkbox"/> No <input type="checkbox"/>		24 Owner's Name & Address, if known Sandra Wyant 7305 Maple Blvd. Maplewood, Mo.		36 Changes (Explain in #42) Addition: <input type="checkbox"/> Altered: <input checked="" type="checkbox"/> Moved: <input type="checkbox"/>	
13 District Potent'l? Yes <input type="checkbox"/> No <input type="checkbox"/>		25 Open to Public? Yes <input type="checkbox"/> No <input checked="" type="checkbox"/>		37 Condition Interior Good Exterior Good	
14 District Potent'l? Yes <input type="checkbox"/> No <input type="checkbox"/>		26 Local Contact Person or Organization		38 Preservation Underway? Yes <input checked="" type="checkbox"/> No <input type="checkbox"/>	
15 Name of Established District		27 Other Surveys in Which Included None		39 Endangered? By What? Yes <input type="checkbox"/> No <input checked="" type="checkbox"/>	
42 Further Description of Important Features Veranda extends across the front, wrapping around to projecting bay on the left side. Wood balustrade replace with wrought iron.		40 Visible from Public Road? Yes <input type="checkbox"/> No <input checked="" type="checkbox"/>		41 Distance from and Frontage on Road 20' 100'	
43 History and Significance Elizabeth Barnes bought lot 6-5-1891. Mary Mackey purchased 3-20-1899 and sold 8-31-05, having built house at 7309 for residence. From 1905 through 1915 occupied by Elijah J. Hardesty who was president of Hardesty's Grocery Co. Inc. at 7275-77 Manchester. Occupied by Cedric and Virginia Frank 1958/1981. Purchased by present occupant in February 1982. She is Yardmaster for Burlington Railroad.		46 Prepared by Mary Naimo		5 Other Name(s)	
44 Description of Environment and Outbuildings Tree shaded corner lots. Carriage house at rear of property with high central gable. Frame vertical boards, one of three such structures remaining in Maplewood.		47 Organization St. Louis Co. Historic Plges. Comm.			
45 Sources of Information St. Louis Co. Recorder of Deeds. County Directories. 1904 issue SUBURBAN HOME JOURNAL.		48 Date 49 Revision Date(s) 3-1-82			





HISTORIC INVENTORY

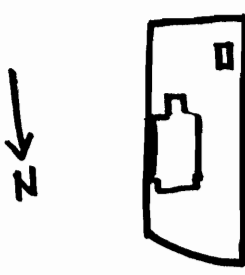
SL-AS-006-110

1 No		4 Present Name(s)		1 No
2 County St. Louis		5 Other Name(s)		
3 Location of Negatives St. Louis Co. Park Dept.		7309 Maple Blvd.		
6 Specific Location		16 Thematic Category		2 Court
Maplewood Subdivision Block 5, Lot 10		17 Date(s) or Period 1904		
7 City or Town If Rural, Township & Vicinity Maplewood, Missouri		18 Style or Design		
8 Site Plan with North Arrow		19 Architect or Engineer		4 Present Name(s)
		20 Contractor or Builder		
		21 Original Use, if apparent Residence		
		22 Present Use Two Family Residence		
9 Coordinates UTM Lat Long		23 Ownership Public <input type="checkbox"/> Private <input checked="" type="checkbox"/>		5 Other Name(s)
10 Site Building <input checked="" type="checkbox"/> Structure <input type="checkbox"/> Object <input type="checkbox"/>		24 Owner's Name & Address, if known Mrs. H. N. Willis 7309 Maple Blvd., Maplewood, Mo		
11 On National Register? Yes <input type="checkbox"/> No <input checked="" type="checkbox"/>		25 Open to Public? Yes <input type="checkbox"/> No <input checked="" type="checkbox"/>		
13 Part of Estab Hist Dist? Yes <input type="checkbox"/> No <input checked="" type="checkbox"/>		12 Is It Eligible? Yes <input type="checkbox"/> No <input type="checkbox"/>		6 Other Name(s)
14 District Potent'l? Yes <input checked="" type="checkbox"/> No <input type="checkbox"/>		26 Local Contact Person or Organization		
15 Name of Established District		27 Other Surveys in Which Included None		
42 Further Description of Important Features				7 Other Name(s)
Very narrow windows. Two, pedimented gable, one-window dormers four sides. Projecting 3-window bay second story left. Iron rail has been added to wood porch steps.				
				
43 History and Significance				8 Other Name(s)
House built in 1904 by Roberty L. Mackey who was living next door. Sold to Henry Van Slade in 1906. 1909 Director shows Von Stade (retired and Augusta Gibson as occupants. Herschel N. Willis and wife, purchased in 1919 from Augusta Gibson. Mrs. Willis continues to occupy property with her daughter and her husband. Willis was a mechanic.				
44 Description of Environment and Outbuildings No outbuildings. Tree shaded lot.				
45 Sources of Information Owner. SUBURBAN HOME JOURNAL, St. Louis Co. Recorder of Deeds. St. Louis County Directories				9 Other Name(s)
46 Prepared by Judy Kusnierkiewicz				
47 Organization St. Louis Co Historic Bldgs. Comm.				
48 Date 3-1-82				10 Other Name(s)
49 Revision Date(s)				



HISTORIC INVENTORY

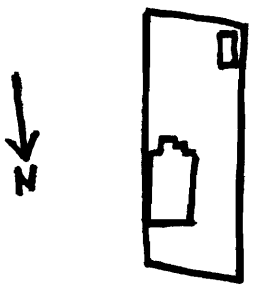
SL-45-006-111

1 No		4 Present Name(s)		1 No
2 County St. Louis		5 Other Name(s)		
3 Location of Negatives St. Louis Co. Park Dept.		7312 Maple Blvd.		
6 Specific Location Block 6, Lot 26 Maplewood Subdivision		16 Thematic Category		2 Count
7 City or Town If Rural, Township & Vicinity Maplewood, Mo.		17 Date(s) or Period 1917		
8 Site Plan with North Arrow 		18 Style or Design		
9 Coordinates Lat Long		19 Architect or Engineer		4 Present Name(s)
		20 Contractor or Builder		
		21 Original Use, if apparent Residence		
10 Site Building Structure Building <input checked="" type="checkbox"/> Object <input type="checkbox"/>		22 Present Use Residence		5 Other Name(s)
11 On National Register? Yes <input type="checkbox"/> No <input checked="" type="checkbox"/>		23 Ownership Public <input type="checkbox"/> Private <input checked="" type="checkbox"/>		
12 Is It Eligible? Yes <input type="checkbox"/> No <input type="checkbox"/>		24 Owner's Name & Address, if known James C. Magell 7312 Maple Blvd., Maplewood, Mo.		
13 Part of Estab Hist Dist? Yes <input type="checkbox"/> No <input checked="" type="checkbox"/>		25 Open to Public? Yes <input type="checkbox"/> No <input checked="" type="checkbox"/>		6 Other Name(s)
14 District Potent'l? Yes <input type="checkbox"/> No <input checked="" type="checkbox"/>		26 Local Contact Person or Organization		
15 Name of Established District		27 Other Surveys in Which Included None		
42 Further Description of Important Features One-window side dormers. Veranda across front, wood balustrade. Lattice screening. Tall brick chimney roof slope.		30. No of Stories 2		7 Other Name(s)
		29. Basement? Yes <input checked="" type="checkbox"/> No <input type="checkbox"/>		
		30. Foundation Material Poured Concrete		
		31. Wall Construction Brick		
		32. Roof Type & Material Gambrel - slate		
		33. No. of Bays Front 3 Side 2		
		34. Wall Treatment Brick - shingle		
		35. Plan Shape rectangular		
		36. Changes (Explain in #42) Addition: <input type="checkbox"/> Altered: <input type="checkbox"/> Moved: <input type="checkbox"/>		
		37. Condition Interior Good Exterior Good		
		38. Preservation Underway? Yes <input type="checkbox"/> No <input checked="" type="checkbox"/>		
		39. Endangered? By What? Yes <input type="checkbox"/> No <input type="checkbox"/>		
		40. Visible from Public Road? Yes <input checked="" type="checkbox"/> No <input type="checkbox"/>		
		41. Distance from and Frontage on Road 20' 50'		
43 History and Significance Not on 1909 Plat. Lot purchased in 1903 by Henry A. Jameston. Occupied 1917-1922 by L. B. Tzvetko, Presbyterian minister.		46. Prepared by Mary Naimo		8 Other Name(s)
44 Description of Environment and Outbuildings Small frame garage.		47. Organization St. Louis Co. Historic Bldgs. Comm.		
45 Sources of Information Owner. St. Louis County Recorder of Deeds. Directories.		48. Date 49. Revision Date(s) 3-1-82		



HISTORIC INVENTORY


SL-AS-006-112

1 No		4 Present Name(s)		1 No	
2 County St. Louis		5 Other Name(s)		2 County	
3 Location of Negatives St. Louis Co. Park Dept.		7318 Maple Blvd.		3 County	
6 Specific Location Block 6, Lot 25 Maplewood Subdivision		16 Thematic Category		25 No of Stories 2	
7 City or Town If Rural, Township & Vicinity Maplewood, Mo.		17 Date(s) or Period 1917-1922		29 Basement? Yes <input checked="" type="checkbox"/> No <input type="checkbox"/>	
8 Site Plan with North Arrow		18 Style or Design		30 Foundation Material Concrete	
		19 Architect or Engineer		31 Wall Construction Brick -	
9 Coordinates UTM Lat Long		20 Contractor or Builder		32 Roof Type & Material Gambrel - slate	
10 Site <input type="checkbox"/> Building <input checked="" type="checkbox"/> Structure <input type="checkbox"/> Object <input type="checkbox"/>		21 Original Use, if apparent Residence		33 No. of Bays Front 3 Side 2	
On National Register? Yes <input type="checkbox"/> No <input checked="" type="checkbox"/>		22 Present Use Residence		34 Wall Treatment Brick - Gable Shingle	
12 Is It Eligible? Yes <input type="checkbox"/> No <input type="checkbox"/>		23 Ownership Public <input type="checkbox"/> Private <input checked="" type="checkbox"/>		35 Plan Shape Rectangular	
13 Part of Estab Hist Dist? Yes <input type="checkbox"/> No <input checked="" type="checkbox"/>		24 Owner's Name & Address, if known Kenneth and Hope Walker 7318 Maple Blvd., Maplewood, Mo.		36 Changes (Explain in #42) Addition <input type="checkbox"/> Altered <input type="checkbox"/> Moved <input type="checkbox"/>	
14 District Potent? Yes <input checked="" type="checkbox"/> No <input type="checkbox"/>		25 Open to Public? Yes <input type="checkbox"/> No <input checked="" type="checkbox"/>		37 Condition Interior Good Exterior Good	
15 Name of Established District		26 Local Contact Person or Organization		38 Preservation Underway? Yes <input checked="" type="checkbox"/> No <input type="checkbox"/>	
		27 Other Surveys in Which Included None		39 Endangered? By What? Yes <input type="checkbox"/> No <input checked="" type="checkbox"/>	
42 Further Description of Important Features One window, low hip dormers each side. Gable end has slate shingles with design. Porch extends across the front with roof supported by brick piers, wood balustrade, lattice screening.				40 Visible from Public Road? Yes <input checked="" type="checkbox"/> No <input type="checkbox"/>	
43 History and Significance Lot purchased by James E. Comfort in December of 1903. Not listed 1909 Plat. First listing in director 1922 James A. Borth, auditor for St. Louis Chamber of Commerce.				41 Distance from and Frontage on Road 20' 50'	
44 Description of Environment and Outbuildings Frameshed rear of lot.				45 Other Name(s)	
46 Sources of Information St. Louis Co. Recorder of Deeds. County Directories		48 Prepared by Mary Naimo		47 Organization St. Louis Co. Historic Bldgs. Comm.	
		49 Date 3-1-82		49 Revision Date(s)	



HISTORIC INVENTORY


SL-AS 006-113

1 No		4 Present Name(s)		1 No
2 County St. Louis		5 Other Name(s)		
3 Location of Negatives St. Louis Co. Park Dept.		7324 Maple Blvd.		
6 Specific Location Block 6, Lots 23 and 24 Maplewood Subdivision		16 Thematic Category		2 County
7 City or Town If Rural, Township & Vicinity Maplewood, Missouri		17 Date(s) or Period 1906		
8 Site Plan with North Arrow 		18 Style or Design		
9 Coordinates UTM Lat Long		19 Architect or Engineer		4 Present Name(s)
		20 Contractor or Builder		
		21 Original Use, if apparent Residence		
10 Site: Building <input checked="" type="checkbox"/> Structure <input type="checkbox"/> Object <input type="checkbox"/>		22 Present Use Residence		5 Other Name(s)
11 On National Register? Yes <input type="checkbox"/> No <input checked="" type="checkbox"/>		23 Ownership Public <input type="checkbox"/> Private <input checked="" type="checkbox"/>		
12 Is It Eligible? Yes <input type="checkbox"/> No <input type="checkbox"/>		24 Owner's Name & Address, if known R. Florence Berry 7324 Maple, Maplewood, Mo.		
13 Part of Estab Hist Dist? Yes <input type="checkbox"/> No <input checked="" type="checkbox"/>		25 Open to Public? Yes <input type="checkbox"/> No <input checked="" type="checkbox"/>		6 Other Name(s)
14 District Potent'l? Yes <input checked="" type="checkbox"/> No <input type="checkbox"/>		26 Local Contact Person or Organization		
15 Name of Established District		27 Other Surveys in Which Included None		
42 Further Description of Important Features Two window, pedimented gable side dormers. Two tier porch rear. 1st story open, 2nd story enclosed sleeping porch. Main door is glass paned with side lights.		40 Visible from Public Road? Yes <input checked="" type="checkbox"/> No <input type="checkbox"/>		7 Other Name(s)
43 History and Significance Louis Boing bought Lots 22, 23 and 24 from Sutton Realty Co. In 1906 he sold 1 1/2 lots to his son-in-law Henry G. DAuernheim who built this house. Dauernheim was a bkkpr/clerk.		41 Distance from and Frontage on Road 40' 75'		
44 Description of Environment and Outbuildings Tree shaded lot. Frame garage at the rear of the lot.		46 Prepared by Judy Kusnierkiewicz		
45 Sources of Information Audrey Anderson. St. Louis C. Recorder of Deeds. Co. Directories		47 Organization St. Louis Co. Historic Bldgs. Comm.		8 Other Name(s)
		48 Date 3-1-82 49 Revision Date(s)		



HISTORIC INVENTORY

SL-AS-006-114

1 No		4 Present Name(s)		1 No
2 County St. Louis		5 Other Name(s)		
3 Location of Negatives St. Louis Co. Park Dept.		7330 Maple Blvd.		
6 Specific Location Block 6, Lot 22 and P. 23 Maplewood Subdivision		16 Thematic Category		2 County
7 City or Town If Rural, Township & Vicinity Maplewood, Mo.		17 Date(s) or Period 1904		
8 Site Plan with North Arrow		18 Style or Design		
		19 Architect or Engineer		4 Present Name(s)
		20 Contractor or Builder Wm. Sites		
		21 Original Use, if apparent Residence		
		22 Present Use Residence		
9 Coordinates UTM Lat Long		23 Ownership Public <input type="checkbox"/> Private <input checked="" type="checkbox"/>		5 Other Name(s)
10 Site <input type="checkbox"/> Building <input checked="" type="checkbox"/> Structure <input type="checkbox"/> Object <input type="checkbox"/>		24 Owner's Name & Address, if known Wm. L. and Lynne D. McCoy 7330 Maple, Maplewood, Mo.		
11 On National Register? Yes <input type="checkbox"/> No <input checked="" type="checkbox"/>		25 Open to Public? Yes <input type="checkbox"/> No <input checked="" type="checkbox"/>		
12 Is It Eligible? Yes <input type="checkbox"/> No <input type="checkbox"/>		26 Local Contact Person or Organization		
13 Part of Estab Hist Dist? Yes <input type="checkbox"/> No <input checked="" type="checkbox"/>		14 District Potent'l? Yes <input checked="" type="checkbox"/> No <input type="checkbox"/>		5 Other Name(s)
15 Name of Established District		27 Other Surveys in Which Included None		
42 Further Description of Important Features Pedimented gable dormer front, hip dormer in the rear. Front facade is buff colored brick. Rear is red brick. One story room addition added 1916. Original shed roof, one window front dormer replaced with gable, pedimented, central fixed window with side windows.		30. No of Stories 2 1/2		
		31. Basement? Yes <input checked="" type="checkbox"/> No <input type="checkbox"/>		
		32. Foundation Material Stone		5 Other Name(s)
		33. Wall Construction Brick		
		34. Roof Type & Material Low Hip - Asphalt		
		35. No. of Bays Front 2/4 Side 2		
		36. Wall Treatment Brick		5 Other Name(s)
		37. Plan Shape Irregular		
		38. Changes (Explain in #42) Addition: Altered <input checked="" type="checkbox"/> Moved <input type="checkbox"/>		
		39. Condition Interior Good Exterior Good		
		40. Preservation Underway? Yes <input type="checkbox"/> No <input checked="" type="checkbox"/>		5 Other Name(s)
		41. Endangered? By What? Yes <input type="checkbox"/> No <input checked="" type="checkbox"/>		
		42. Visible from Public Road? Yes <input checked="" type="checkbox"/> No <input type="checkbox"/>		
		43. Distance from and Frontage on Road 38' 75'		
44 Description of Environment and Outbuildings Concrete garage.		45. Prepared by Judy Kusnierkiewicz		5 Other Name(s)
46 Sources of Information Audrey Anderson, daughter of Louisa Boing Reed.		47. Organization St. Louis Co		
		48. Historic Bldgs. Comm.		
		49. Date Revision Date(s) 3-1-82		



HISTORIC INVENTORY

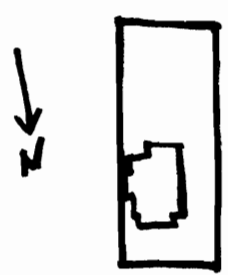
SL-AS-006-115

1 No		4 Present Name(s)		1 No	
2 County St. Louis		5 Other Name(s)		2 County	
3 Location of Negatives St. Louis Co. Park Dept.		7332 Maple Blvd.		4 Present Name(s)	
6 Specific Location		16 Thematic Category		26 No of Stories 2	
Block 6 - Lot 21 Maplewood Subdivision		17 Date(s) or Period 1926		29 Basement? Yes <input type="checkbox"/> No <input type="checkbox"/>	
7 City or Town If Rural, Township & Vicinity Maplewood, Mo.		18 Style or Design		30 Foundation Material Concrete	
8 Site Plan with North Arrow		19 Architect or Engineer		31 Wall Construction Brick	
		20 Contractor or Builder Bldg., St. Louis Cornbia-Henderson (1373 Arcade)		32 Roof Type & Material Gable - asphalt	
		21 Original Use, if apparent Residence		33 No. of Bays Front 2 Side irreg.	
		22 Present Use Residence		34 Wall Treatment Brick	
		23 Ownership Public <input type="checkbox"/> Private <input checked="" type="checkbox"/>		35 Plan Shape Rectangular	
9 Coordinates UTM Lat Long		24 Owner's Name & Address, if known Raymond and Merna Baca 7332 Maple Blvd, Maplewood, Mo.		36 Changes (Explain in #42) Addition <input type="checkbox"/> Altered <input type="checkbox"/> Moved <input type="checkbox"/>	
10 Site <input type="checkbox"/> Building <input checked="" type="checkbox"/> Structure <input type="checkbox"/> Object <input type="checkbox"/>		25 Open to Public? Yes <input type="checkbox"/> No <input checked="" type="checkbox"/>		37 Condition Interior Good Exterior Good	
11 On National Register? Yes <input type="checkbox"/> No <input checked="" type="checkbox"/>		26 Local Contact Person or Organization		38 Preservation Underway? Yes <input type="checkbox"/> No <input type="checkbox"/>	
12 Is It Eligible? Yes <input type="checkbox"/> No <input type="checkbox"/>		27 Other Surveys in Which Included None		39 Endangered? By What? Yes <input type="checkbox"/> No <input checked="" type="checkbox"/>	
13 Part of Estab Hist Dist? Yes <input type="checkbox"/> No <input checked="" type="checkbox"/>				40 Visible from Public Road? Yes <input checked="" type="checkbox"/> No <input type="checkbox"/>	
14 District Potent'l? Yes <input checked="" type="checkbox"/> No <input type="checkbox"/>				41 Distance from and Frontage on Road 36' 50"	
15 Name of Established District				5 Other Name(s)	
42 Further Description of Important Features Two story rear porch. Second story enclosed as sleeping porch. 1/2 of first story porch enclosed.				Photo	
43 History and Significance House was built for Louise Boing Reed whose parents lived in the house next door.					
44 Description of Environment and Outbuildings Garage at the rear of the lot.					
45 Sources of Information Audrey Reed Anderson. St. Louis Co. Recorder of Deeds.		46 Prepared by Judy Kusnierkiewicz		47 Organization St. Louis Co. Historic Bldgs. Comm.	
		48 Date 3-1-82		49 Revision Date(s)	



HISTORIC INVENTORY


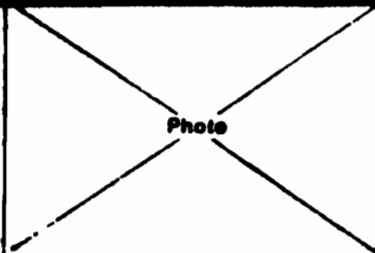
SL-AS-006-116


1 No		4 Present Name(s)		1 No
2 County St. Louis		5 Other Name(s) 7336 Maple Blvd.		
3 Location of Negatives St. Louis Co. Park Dept.				
6 Specific Location Block 6, Lot 20 Maplewood Subdivision		16 Thematic Category		2 County
		17 Date(s) or Period 1905-06		
7 City or Town If Rural, Township & Vicinity Maplewood, Missouri		18 Style or Design		3 Present Name(s)
8 Site Plan with North Arrow 		19 Architect or Engineer		
		20 Contractor or Builder		4 Other Name(s)
21 Original Use, if apparent Residence		22 Present Use Residence		
9 Coordinates UTM Lat Long		23 Ownership Public <input type="checkbox"/> Private <input checked="" type="checkbox"/>		
		24 Owner's Name & Address, if known Shirley C. Burns 7336 Maple, Maplewood, Mo.		
10 Site <input checked="" type="checkbox"/> Building <input type="checkbox"/> Structure <input type="checkbox"/> Object <input type="checkbox"/> On National Register? Yes <input type="checkbox"/> No <input checked="" type="checkbox"/> 12 Is it Eligible? Yes <input type="checkbox"/> No <input type="checkbox"/>		25 Open to Public? Yes <input type="checkbox"/> No <input checked="" type="checkbox"/>		5 Other Name(s)
		26 Local Contact Person or Organization		
13 Part of Estab. Yes <input type="checkbox"/> Hist. Dist? No <input checked="" type="checkbox"/> 14 District Potent'l? Yes <input checked="" type="checkbox"/> No <input type="checkbox"/>		27 Other Surveys in Which Included None		
15 Name of Established District		28 No. of Stories 2 1/2		
42 Further Description of Important Features Original window trim and fishscale shingles remain in gables. Other window detail lost when house was resided. Porch appears to have been changed. Narrow fixed shutters added 1st story.		29 Basement? Yes <input checked="" type="checkbox"/> No <input type="checkbox"/>		
		30 Foundation Material Concrete		
		31 Wall Construction Frame		
		32 Roof Type & Material Cross Gable - asphalt		
		33 No. of Bays Front 2/3 Side irreg.		
		34 Wall Treatment Composition siding		
		35 Plan Shape Rectangular		
		36 Changes (Explain in #42) Addition: Moved <input checked="" type="checkbox"/>		
		37 Condition Interior Good Exterior Good		
		38 Preservation Underway? Yes <input checked="" type="checkbox"/> No <input type="checkbox"/>		
		39 Endangered? By What? Yes <input type="checkbox"/> No <input checked="" type="checkbox"/>		
		40 Visible from Public Road? Yes <input checked="" type="checkbox"/> No <input type="checkbox"/>		
		41 Distance from and Frontage on Road 20' 50'		
		Photo		
43 History and Significance Lot purchased 8-3-05 by Myron Guillard from Sutton Realty Company. House appears on 1909 Plat and was occupied that year by C. Culman who was a watchmaker. By 1922 house was occupied by Albert C. Blood who was President of the Maplewood Planing Mill.				
44 Description of Environment and Outbuildings No outbuildings				
45 Sources of Information St. Louis Co. Recorder of Deeds. County Directories.		46 Prepared by Mary Naimo		
		47 Organization St. Louis Co. Historic Bldgs. Comm.		
		48 Date 1-10-82 49 Revision Date(s)		



HISTORIC INVENTORY


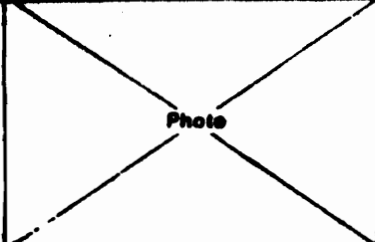
SL-AS 006-117

1 No		4 Present Name(s)		1 No	
2 County St. Louis		5 Other Name(s)		2 County	
3 Location of Negatives St. Louis Co. Park Dept.		7340 Maple Blvd.		4 Present Name(s)	
6 Specific Location Block 6, Lot 19 Maplewood Subdivision		16 Thematic Category		28 No of Stories 2 1/2	
7 City or Town If Rural, Township & Vicinity Maplewood, Missouri		17 Date(s) or Period 1904		29 Basement? Yes <input checked="" type="checkbox"/> No	
8 Site Plan with North Arrow		18 Style or Design		30 Foundation Material Concrete	
		19 Architect or Engineer		31 Wall Construction Frame	
		20 Contractor or Builder Wm. Sites		32 Roof Type & Material Low Hi- - Asphalt	
9 Coordinates UTM Lat Long		21 Original Use, if apparent Residence		33 No. of Bays Front 2 Side irreg.	
10 Site Building <input checked="" type="checkbox"/> Structure <input type="checkbox"/> Object <input type="checkbox"/>		22 Present Use Residence		34 Wall Treatment Clapboard	
11 On National Register? Yes <input type="checkbox"/> No <input checked="" type="checkbox"/>		23 Ownership Public <input type="checkbox"/> Private <input checked="" type="checkbox"/>		35 Plan Shape Irreg.	
12 Is It Eligible? Yes <input type="checkbox"/> No <input type="checkbox"/>		24 Owner's Name & Address, if known George A. Martin 7340 Maple Blvd., Maplewood, Mo		36 Changes (Explain in #42) Addition: <input type="checkbox"/> Altered <input checked="" type="checkbox"/> Moved: <input type="checkbox"/>	
13 Part of Estab Hist Dist? Yes <input type="checkbox"/> No <input checked="" type="checkbox"/>		25 Open to Public? Yes <input type="checkbox"/> No <input checked="" type="checkbox"/>		37 Condition Interior Fair Exterior Fair	
14 District Potent? Yes <input checked="" type="checkbox"/> No <input type="checkbox"/>		26 Local Contact Person or Organization		38 Preservation Underway? Yes <input checked="" type="checkbox"/> No	
15 Name of Established District		27 Other Surveys in Which Included None		39 Endangered? By What? Yes <input checked="" type="checkbox"/> No	
42 Further Description of Important Features		40 Visible from Public Road? Yes <input checked="" type="checkbox"/> No		41 Distance from and Frontage on Road 20' 50'	
<p>Projecting bay left side, and 2nd story front. Four windows on the left side and one in the front have been boarded over. Porch has been altered.</p>				5 Other Name(s)	
43 History and Significance		46 Prepared by Mary Naimo		47 Organization St. Louis Historic Bldgs. Comm.	
<p>House was built in 1904 by William M. Sites, local contractor and builder, the lot having been purchased in 1903 by Clarence R. Comfort, also a builder. The 1907 directory lists Sites as the occupant. Both Comfort and Sites were listed in the 1909 Direct. By 1915 house was occupied by Steffen family. Cella, bookkeeper; Ed, Clerk; William, salesman Francis, salesman, and Eleanor. William still appears at this address in 1928.</p>		48 Date 3-1-82		49 Revision Date(s)	
44 Description of Environment and Outbuildings		45 Sources of Information			
<p>Garage at the rear of the lot.</p>		<p>St. Louis Co. Recorder of Deeds. County Directories</p>			



HISTORIC INVENTORY

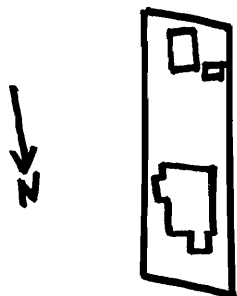
SL-AS-006-118

1 No		4 Present Name(s)		1 No	
2 County St. Louis		5 Other Name(s)		2 County	
3 Location of Negatives St. Louis Co. Park Dept.		7346 Maple Blvd.		4 Present Name(s)	
6 Specific Location		16 Thematic Category		28 No of Stories 2	
Block 6, Lot 18 Maplewood Subdivision		17 Date(s) or Period 1904		29 Basement? Yes <input checked="" type="checkbox"/> No <input type="checkbox"/>	
7 City or Town If Rural, Township & Vicinity Maplewood, Missouri		18 Style or Design		30 Foundation Material Stone	
8 Site Plan with North Arrow		19 Architect or Engineer		31 Wall Construction Brick - Frame	
		20 Contractor or Builder		32 Roof Type & Material Cross Gambrel - asphalt	
		21 Original Use, if apparent Residence		33 No. of Bays Front 2 Side 2	
		22 Present Use Residence		34 Wall Treatment Brick - Gable Shingle Irreg.	
		23 Ownership Public <input type="checkbox"/> Private <input checked="" type="checkbox"/>		35 Plan Shape Rectangular	
		24 Owner's Name & Address, if known Geo. M. and Marie Dobson 7346 Maple Blvd., Maplewood, Mo.		36 Changes (Explain in #42) Addition: <input type="checkbox"/> Altered: <input checked="" type="checkbox"/> Moved: <input type="checkbox"/>	
9 Coordinates UTM Lat Long		25 Open to Public? Yes <input type="checkbox"/> No <input checked="" type="checkbox"/>		37 Condition Interior Good Exterior Good	
10 Site <input type="checkbox"/> Building <input checked="" type="checkbox"/> Structure <input type="checkbox"/> Object <input type="checkbox"/>		26 Local Contact Person or Organization		38 Preservation Underway? Yes <input checked="" type="checkbox"/> No <input type="checkbox"/>	
On National Register? Yes <input type="checkbox"/> No <input checked="" type="checkbox"/>		27 Other Surveys in Which Included None		39 Endangered? By What? Yes <input type="checkbox"/> No <input checked="" type="checkbox"/>	
12 Is II Eligible? Yes <input type="checkbox"/> No <input type="checkbox"/>				40 Visible from Public Road? Yes <input checked="" type="checkbox"/> No <input type="checkbox"/>	
13 Part of Estab Hist Dist? Yes <input type="checkbox"/> No <input checked="" type="checkbox"/>				41 Distance from and Frontage on Road 15' 50'	
14 District Potent'l? Yes <input checked="" type="checkbox"/> No <input type="checkbox"/>					
15 Name of Established District					
42 Further Description of Important Features				5 Other Name(s)	
Two story brick and frame with cross gambrel roof, Veranda extends across the front and wraps around side to projecting bay, Two tall chimneys on roof slope. Veranda roof supported by wood columns three at each corner, with center groupings of two. Lattice screening between stone piers under porch flooring.					
43 History and Significance					
Lot was purchased by Clarence Comfort. House was built in 1904 and Comfort who was in printing and stationery was occupying the house in 1909. By 1915 Alvin Blood and Lyle Blood, both of the Maplewood Plan. Mill are listed as occupants. In 1922 Benjamin E. Burton and Mary Burton are listed. He was a tobacco superintendent. Mrs. Burton there in 28					
44 Description of Environment and Outbuildings					
Garage at the rear of the lot.					
45 Sources of Information St. Louis Co. Recorder of Deeds. County Directories				46 Prepared by Mary Naimo	
				47 Organization St. Louis Co. Historic Bldgs. Comm.	
				48 Date 3-1-82	
				49 Revision Date(s)	



HISTORIC INVENTORY

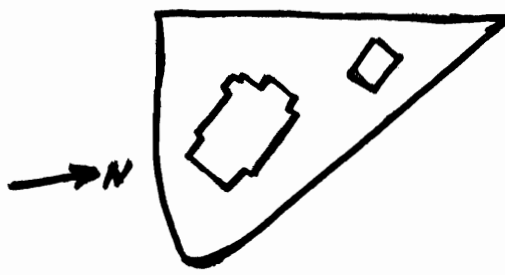
SL-AS-006-119

1 No		4 Present Name(s)		1 No
2 County St. Louis		5 Other Name(s)		
3 Location of Negatives St. Louis Co. Park Dept.		7350 Maple Blvd.		
6 Specific Location Block 6, Lot 17 Maplewood Subdivision		16 Thematic Category		2 County
7 City or Town If Rural, Township & Vicinity Maplewood, Mo.		17 Date(s) or Period 1907 (B. P. 121)		
8 Site Plan with North Arrow		18 Style or Design		
		19 Architect or Engineer		4 Present Name(s)
		20 Contractor or Builder Wm. M. Sites		
		21 Original Use, if apparent Residence		
		22 Present Use Residence		
9 Coordinates UTM Lat Long		23 Ownership Public <input type="checkbox"/> Private <input checked="" type="checkbox"/>		4 Present Name(s)
10 Site <input type="checkbox"/> Building <input checked="" type="checkbox"/> Structure <input type="checkbox"/> Object <input type="checkbox"/>		24 Owner's Name & Address, if known Paul W. Bayer, et al 7350 Maple Blvd., Maplewood, Mo.		
11 On National Register? Yes <input type="checkbox"/> No <input checked="" type="checkbox"/>		25 Open to Public? Yes <input type="checkbox"/> No <input checked="" type="checkbox"/>		
12 Is It Eligible? Yes <input type="checkbox"/> No <input type="checkbox"/>		26 Local Contact Person or Organization		
13 Part of Estab Hist Dist? Yes <input type="checkbox"/> No <input checked="" type="checkbox"/>		14 District Potent'l? Yes <input checked="" type="checkbox"/> No <input type="checkbox"/>		5 Other Name(s)
15 Name of Established District		27 Other Surveys in Which Included None		
42 Further Description of Important Features Window trim lost when house resided with abestos siding, except for dormer. Balustrade replaced with wrought iron. Front porch rebuilt.		40. Visible from Public Road? Yes <input checked="" type="checkbox"/> No <input type="checkbox"/>		
43 History and Significance Campbell a Wood purchased lot and had house built in 1907. Directory of 1909 lists occupants as Elizabeth Foster (widow, seamstress; James E. Gaston, P. O. Watchman; C. A. Wood, Railroad Clerk. Gaston and Wood were still listed in 1915. By 1920 August Begeman and wife Louise were listed as occupants. He as an accountant.		41. Distance from and Frontage on Road 20' 50'		
44 Description of Environment and Outbuildings 6-5-1926 Permit 513 for garage. There is also a small shed at the rear of the lot.		46. Prepared by Mary Naimo		5 Other Name(s)
45 Sources of Information Owner. St. Louis Co. Recorder of Deeds. St. Louis Directories		47 Organization St. Louis Co. Historic Bldgs. Comm.		
		48 Date 49 Revision Date(s) 3-1-82		



HISTORIC INVENTORY


SL-AS-006-120

1 No		4 Present Name(s)		1 No
2 County		5 Other Name(s)		
3 Location of Negatives		7351 Maple Blvd.		
St. Louis				2 County
6 Specific Location		16. Thematic Category		
Block 4, Lot 13 Maplewood Subdivision		17 Date(s) or Period 1904		
7 City or Town If Rural, Township & Vicinity		18 Style or Design		4 Present Name(s)
Maplewood		19 Architect or Engineer		
8 Site Plan with North Arrow		20 Contractor or Builder		
		21 Original Use, if apparent Residence		3
		22 Present Use Apartments		
		23 Ownership Public <input type="checkbox"/> Private <input checked="" type="checkbox"/>		
9 Coordinates UTM		24 Owner's Name & Address, if known Dave Francois 10939 Manchester, St. Louis, Mo		5 Other Name(s)
10 Site <input type="checkbox"/> Building <input checked="" type="checkbox"/> Structure <input type="checkbox"/> Object <input type="checkbox"/>		25 Open to Public? Yes <input type="checkbox"/> No <input checked="" type="checkbox"/>		
On National Register? Yes <input type="checkbox"/> No <input checked="" type="checkbox"/>		26 Local Contact Person or Organization		
12 Is It Eligible? Yes <input type="checkbox"/> No <input type="checkbox"/>		27 Other Surveys in Which Included None		3
13 Part of Estab. Hist. Dist.? Yes <input type="checkbox"/> No <input checked="" type="checkbox"/>		28 No. of Stories 2½		
14 District Potent'l? Yes <input checked="" type="checkbox"/> No <input type="checkbox"/>		29 Basement? Yes <input checked="" type="checkbox"/> No <input type="checkbox"/>		
15 Name of Established District		30 Foundation Material Stone		4
		31 Wall Construction Frame		
		32 Roof Type & Material Mansard, asphalt		
		33 No. of Bays Front 3 Side 3		5
		34 Wall Treatment Asbestos siding		
		35 Plan Shape Rectangular		
		36 Changes (Explain in #42) Addition: <input type="checkbox"/> Altered: <input checked="" type="checkbox"/> Moved: <input type="checkbox"/>		6
		37 Condition Interior Good Exterior Good		
		38 Preservation Underway? Yes <input checked="" type="checkbox"/> No <input type="checkbox"/>		
		39 Endangered? By What? Yes <input type="checkbox"/> No <input checked="" type="checkbox"/>		7
		40 Visible from Public Road? Yes <input checked="" type="checkbox"/> No <input type="checkbox"/>		
		41 Distance from and Frontage on Road 25' M. 150' Maple - 255' Haze		
42 Further Description of Important Features				8
Turret Dormer with tent roof and finial. Hip domers side. 1st floor bay window left. Veranda floor which extended across the front of the house removed. Columns and roof remain, but small concrete platform with wrought iron replaced original floor. Resided in 1945/ Permit to demolish garage issued in 1973.				
Photo				
43 History and Significance Built in 1904 for Fred D. Bennett, General Manager of Chas. L. Crane Insurance Agency. Advertised SUBURBAN HOME JOURNAL "1 acre lot elevated 5', stone wall. spacious hallway, broad stairway, right, drawing room, left library. Dining Room mahog. mantel inlaid mother of pearl. Library book case oak inlaid with copper. 1 Bath 5 bedrooms 2nd floor. 3d floor not finished planned 3 bedrooms and 2 storage rooms. Hot water, gas and elect. fixtures." 1906 purchased by Walter Spahr, steno 1922 W. W. Weeke, whols. tobacco.				9
44 Description of Environment and Outbuildings				
Well sited on large lot - stone wall. Tree shaded.				
45 Sources of Information				10
SUBURBAN HOME JOURNAL. St. Louis Co. Recorder of Deeds. Directories				
46 Prepared by Vicki Noll				
47 Organization St. Louis Co. Historic Blds. Com.				11
48 Date 3-1-82 49 Revision Date(s)				



HISTORIC INVENTORY

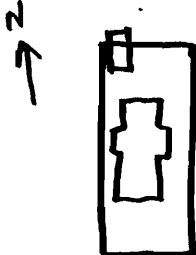
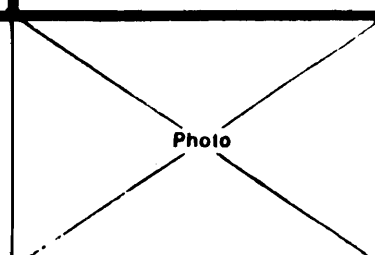
SL-AS-006-121

1 No		4 Present Name(s)		1 No
2 County St. Louis		5 Other Name(s)		
3 Location of Negatives St. Louis Co. Park Dept.		7356 Maple Blvd.		
6 Specific Location Block 6, Lot 16 Maplewood Subdivision		16 Thematic Category		2 County
7 City or Town If Rural, Township & Vicinity Maplewood, Missouri		17 Date(s) or Period 1904-07		
8 Site Plan with North Arrow 		18 Style or Design American Box		
9 Coordinates Lat Long		19 Architect or Engineer		4 Present Name(s)
10 Site: Building: Structure: Object: X		20 Contractor or Builder		
11 On National Register? Yes: No: X		21 Original Use, if apparent Residence		
12 Is It Eligible? Yes: No: X		22 Present Use Residence		5 Other Name(s)
13 Part of Estab. Hist. Dist.? Yes: No: X		23 Ownership Public: Private: X		
14 District Potent'l? Yes: No: X		24 Owner's Name & Address, if known Rita Klippenberger 7356 Maple, Maplewood, Mo.		
15 Name of Established District		25 Open to Public? Yes: No: X		5 Other Name(s)
26 Local Contact Person or Organization		27 Other Surveys in Which Included None		
28 Further Description of Important Features Stucco over original lap siding. At the same time wood porch, balustrade and steps were removed and replaced with concrete. Rear porch enclosed.		29 No. of Stories 2 1/2		
29 Visible from Public Road? Yes: No: X		30 Foundation Material Stone		5 Other Name(s)
30 Endangered? By What? Yes: No: X		31 Wall Construction Frame		
31 Distance from and Frontage on Road 25' 50'		32 Roof Type & Material Hip - asphalt		
32 History and Significance William E. Jones purchased lot from Maplewood Realty Co. in 1902, sold to Ada Silva June of 1904 and to Jerome A. Klippenberger August, 1907. Klippenberger was a pattern maker. His daughter is the present owner of the house.		33 No. of Bays Front: 2 Side: 5		5 Other Name(s)
33 Description of Environment and Outbuildings Brick garage at rear of lot.		34 Wall Treatment Stucco over wood lap		
34 Sources of Information Owner. St. Louis Co. Recorder of Deeds. County Directories		35 Plan Shape Rectan.		
35 Prepared by Vicki Noll		36 Changes (Explain in #42) Addition: X Moved: X		5 Other Name(s)
36 Organization St. Louis Co. Historic Bldgs. Comm.		37 Condition Interior: Good Exterior: Good		
37 Date 3-1-82		38 Preservation Underway? Yes: No: X		



HISTORIC INVENTORY


SL-AS-006-122

1 No		4 Present Name(s)		1 No	
2 County St. Louis		5 Other Name(s)		2 County	
3 Location of Negatives St. Louis Co. Park Dept.		7357 Maple Blvd.		4 Present Name(s)	
6 Specific Location		16 Thematic Category		28 No of Stories 2	
Block 4, Lot 12 Maplewood Subdivision		17 Date(s) or Period 1904		29 Basement? Yes <input checked="" type="checkbox"/> No	
7 City or Town If Rural, Township & Vicinity Maplewood, Missouri		18 Style or Design		30 Foundation Material Stone	
8 Site Plan with North Arrow		19 Architect or Engineer		31 Wall Construction Frame	
		20 Contractor or Builder		32 Roof Type & Material Hip - asphalt shingle	
9 Coordinates UTM		21 Original Use, if apparent Residence		33 No. of Bays Front 2 Side Irreg.	
Lat		22 Present Use Residence		34 Wall Treatment Clapboard	
Long		23 Ownership Public <input type="checkbox"/> Private <input checked="" type="checkbox"/>		35 Plan Shape Rectan.	
10 Site <input type="checkbox"/> Building <input checked="" type="checkbox"/> Structure <input type="checkbox"/> Object <input type="checkbox"/>		24 Owner's Name & Address, if known Kelley D. Palmer 7357 Maple, Maplewood, Mo.		36 Changes (Explain in #42) Addition <input type="checkbox"/> Altered <input type="checkbox"/> Moved <input type="checkbox"/>	
On National Register? Yes <input type="checkbox"/> No <input checked="" type="checkbox"/>		25 Open to Public? Yes <input type="checkbox"/> No <input checked="" type="checkbox"/>		37 Condition Interior Good Exterior Good	
12 Is It Eligible? Yes <input type="checkbox"/> No <input type="checkbox"/>		26 Local Contact Person or Organization		38 Preservation Underway? Yes <input checked="" type="checkbox"/> No	
13 Part of Estab Hist Dist? Yes <input type="checkbox"/> No <input checked="" type="checkbox"/>		27 Other Surveys in Which Included None		39 Endangered? By What? Yes <input type="checkbox"/> No <input checked="" type="checkbox"/>	
14 District Potent'l? Yes <input checked="" type="checkbox"/> No <input type="checkbox"/>				40 Visible from Public Road? Yes <input checked="" type="checkbox"/> No	
15 Name of Established District				41 Distance from and Frontage on Road 25' 50'	
42 Further Description of Important Features				5 Other Name(s)	
Projecting bay on right side. Two window hip domer central front. Porch across the front of the house with low hip roof supported by stone piers to top of balustrade and then tapered wood columns to roof. Lattice screen under porch floor.					
Back part of lot subdivided for 7356 Hazel.					
43 History and Significance					
In 1901 lot passed from Frank Heimenz to Maplewood Realty to Lydia and Eugene Hausmann who had the house built. Sold to Eugene and Rebecca Meyer in July of 1905. 1909 Directory shows Major Levy and John Rogers, both in general merchandise, as occupants. By 1915 occupant was Edwin Johnson, auto mechanic. 1922, 1st fl. Geo Jobe, 2nd Alva & Effie Jobe.					
44 Description of Environment and Outbuildings					
Frame garage - tree shaded lot.					
45 Sources of Information				46 Prepared by Vicki Noll	
Owner. St. Louis Co. Directories, St. Louis Co. Recorder of Deeds.				47 Organization St. Louis Co. Historic Bldgs. Comm.	
				48 Date 3-1-82	
				49 Revision Date(s)	



HISTORIC INVENTORY

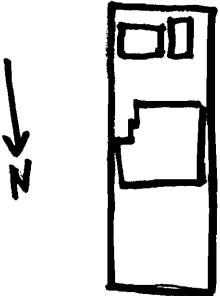
SL-AS-006-123

1 No		4 Present Name(s)		1 No
2 County St. Louis		5 Other Name(s) 7358 Maple Blvd.		
3 Location of Negatives St. Louis Co. Park Dept.				
6 Specific Location Lot 15, Block 6 Maplewood Subdivision		16 Thematic Category		2 County
		17 Date(s) or Period 1937		
7 City or Town If Rural, Township & Vicinity Maplewood, Missouri		18 Style or Design		4 Present Name(s)
8 Site Plan with North Arrow 		19 Architect or Engineer		
		20 Contractor or Builder		5 Other Name(s)
21 Original Use, if apparent Residence		22 Present Use Residence		
23 Ownership Public <input type="checkbox"/> Private <input checked="" type="checkbox"/>		24 Owner's Name & Address, if known Nolan M. and Doris L. Bruce 7358 Maple, Maplewood, Mo.		
25 Open to Public? Yes <input type="checkbox"/> No <input checked="" type="checkbox"/>		26 Local Contact Person or Organization		
27 Other Surveys in Which Included None		28 No. of Stories 2		
29 Basement? Yes <input checked="" type="checkbox"/> No <input type="checkbox"/>		30 Foundation Material Stone		
31 Wall Construction Brick		32 Roof Type & Material Gable - Asphalt		
33 No. of Bays Front 2/3 Side 2		34 Wall Treatment Brick		
35 Plan Shape		36 Changes (Explain in #42) Addition <input checked="" type="checkbox"/> Altered <input type="checkbox"/> Moved <input type="checkbox"/>		
37 Condition Interior Excellent Exterior Excellent		38 Preservation Underway? Yes <input checked="" type="checkbox"/> No <input type="checkbox"/>		
39 Endangered? By What? Yes <input type="checkbox"/> No <input checked="" type="checkbox"/>		40 Visible from Public Road? Yes <input checked="" type="checkbox"/> No <input type="checkbox"/>		
41 Distance from and Frontage on Road 44' 46'		42 Further Description of Important Features Two story frame porch at rear. 2nd Story enclosed for sleeping porch.		
43 History and Significance Halbert Greenwood purchased Lot 14 and Lot 15 in 1904 and built on Lot 14. This house was built for his daughter on her marriage in 1937.		44 Description of Environment and Outbuildings Garage at the rear of lot.		
45 Sources of Information Owner. Co. Directories, St. Louis Co. Recorder of Deeds		46 Prepared by Judy Kusnierkiewicz		
47 Organization St. Louis Co. Historic Bldgs. Comm.		48 Date 3-1-82		
49 Revision Date(s)				



HISTORIC INVENTORY


SL-AS-006-124

1 No		4 Present Name(s)		1 No
2 County		5 Other Name(s)		
3 Location of Negatives		7360 Maple		
St. Louis				2 County
St. Louis Co. Park Dept				
6 Specific Location		16 Thematic Category		
Block 6, Lot 14		17 Date(s) or Period		3 County
Maplewood Subdivision		1891-1904		
7 City or Town If Rural, Township & Vicinity		18 Style or Design		
Maplewood, Missouri		19 Architect or Engineer		4 Present Name(s)
8 Site Plan with North Arrow		20 Contractor or Builder		
		21 Original Use, if apparent		
		Residence		5 Other Name(s)
		22 Present Use		
		Residence		
		23 Ownership		6 Other Name(s)
		Public <input type="checkbox"/> Private <input checked="" type="checkbox"/>		
		24 Owner's Name & Address, if known		
		Donald F. & Jacqueline Sloane		7 Other Name(s)
		7360 Maple, Maplewood, Mo.		
		25 Open to Public?		
		Yes <input type="checkbox"/> No <input type="checkbox"/>		8 Other Name(s)
		26 Local Contact Person or Organization		
		27 Other Surveys in Which Included		
		None		9 Other Name(s)
9 Coordinates UTM				10 Other Name(s)
Lat				
Long				
10 Site <input type="checkbox"/> Building <input type="checkbox"/>		Structure <input type="checkbox"/> Object <input type="checkbox"/>		11 Other Name(s)
On National Register? Yes <input type="checkbox"/> No <input checked="" type="checkbox"/>		12 Is It Eligible? Yes <input type="checkbox"/> No <input type="checkbox"/>		
13 Part of Estab Hist Dist? Yes <input type="checkbox"/> No <input checked="" type="checkbox"/>		14 District Potent? Yes <input checked="" type="checkbox"/> No <input type="checkbox"/>		
15 Name of Established District				12 Other Name(s)
42 Further Description of Important Features		43 History and Significance		13 Other Name(s)
Wrap around porch removed in front. Side enclosed. Replaced with one bay portico.		Purchased in November 1904 by Halbert Greenwood. Listed in 1909 and 1915 Directories as in insurance. By 1922 August Hafeld, salesman, was listed.		
Parquet floors				
44 Description of Environment and Outbuildings		45 Sources of Information		14 Other Name(s)
		Owner. St. Louis Co. Recorder of Deeds, Directories		
		46 Prepared by		15 Other Name(s)
		Judy Kusnierkiewicz		
		47 Organization		
		St. Louis Co. Historic Bldgs. Comm.		16 Other Name(s)
		48 Date		
		49 Revision Date(s)		
		3-1-82		



HISTORIC INVENTORY

SL-AS-006-125

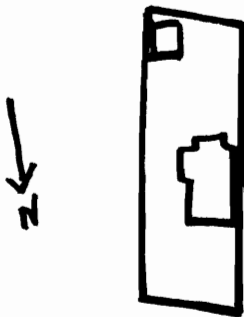
1 No		4 Present Name(s)		1 No
2 County St. Louis		5 Other Name(s)		
3 Location of Negatives St. Louis Co. Park Dept.		7363 Maple Blvd.		
6 Specific Location Block 4, Lot 14 Maplewood Subdivision		16 Thematic Category		2 County
7 City or Town If Rural, Township & Vicinity Maplewood, Mo.		17 Date(s) or Period 1901		
8 Site Plan with North Arrow		18 Style or Design American Box		
		19 Architect or Engineer		4 Present Name(s)
		20 Contractor or Builder		
		21 Original Use, if apparent Residence		
9 Coordinates UTM Lat Long		22 Present Use Residence		5 Other Name(s)
10 Site I I Structure I I Building I I Object I I		23 Ownership Public I I Private X I I		
11 On National Register? Yes I I No X I I		24 Owner's Name & Address, if known Ronald W. and Nancy Ratzlaff 7363 Maple, Maplewood, Mo.		
12 Is It Eligible? Yes I I No I I		25 Open to Public? Yes I I No X I I		5 Other Name(s)
13 Part of Estab Hist Dist? Yes I I No I I X		26 Local Contact Person or Organization		
14 District Potent'l? Yes I I No X I I		27 Other Surveys in Which Included None		
15 Name of Established District		28 No. of Stories 2		5 Other Name(s)
42 Further Description of Important Features Sun porch added rear of house in 1920's. Front 2-window hip dormer. Veranda across front, wood balustrade, lattice screening.		29 Basement? Yes I X No I		
		30 Foundation Material Stone		
		31 Wall Construction Frame		5 Other Name(s)
		32 Roof Type & Material Hip - Asphalt		
		33 No. of Bays Front 3 Side Irreg.		
		34 Wall Treatment Clapboard		5 Other Name(s)
		35 Plan Shape Rectang.		
		36 Changes (Explain in #42) Addition X Altered I Moved I		
		37 Condition Interior Good Exterior Good		5 Other Name(s)
		38 Preservation Underway? Yes X No I		
		39 Endangered? By What? Yes I No I X		
		40 Visible from Public Road? Yes X No I		5 Other Name(s)
		41 Distance from and Frontage on Road 25' 50'		
		Photo		
43 History and Significance Laura Albitz purchased lot in 1891 and sold to Arthur J. Crum in 1900. Property was transferred to I. A. Strauss in 1901 at which time house had been built. Bernstine 1902 to John O. Marshall in July 1905, a lawyer. Fuller family occupied 1922/1964.				5 Other Name(s)
44 Description of Environment and Outbuildings Garage at rear of lot.				
45 Sources of Information Mrs. Heckel, Andy and Judy Kusnierkiewicz. St. Louis Co. Recorder of Deeds. Directories		46 Prepared by Vicki Noll		
		47 Organization St. Louis Co. Historic Bldgs. Comm.		5 Other Name(s)
		48 Date 3-1-82		
		49 Revision Date(s)		





HISTORIC INVENTORY

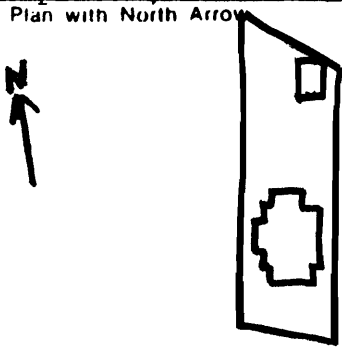
SL-AS-006-126

1 No		4 Present Name(s)		1 No
2 County St. Louis Co.		5 Other Name(s)		
3 Location of Negatives St. Louis Co. Park Dept.		7366 Maple Blvd.		
6 Specific Location		16 Thematic Category		2 Count
Bock 6 - Lot 13 Maplewood Subdivision		17 Date(s) or Period 1902-05		
7 City or Town If Rural, Township & Vicinity Maplewood, Missouri		18 Style or Design		
8 Site Plan with North Arrow		19 Architect or Engineer		4 Present Name(s)
		20 Contractor or Builder		
		21 Original Use, if apparent Residence		
9 Coordinates UTM Lat Long		22 Present Use Residence and office		5 Other Name(s)
10 Site II Building <input checked="" type="checkbox"/> Structure II Object II		23 Ownership Public <input type="checkbox"/> Private <input checked="" type="checkbox"/>		
On National Register? Yes <input type="checkbox"/> No <input checked="" type="checkbox"/>		24 Owner's Name & Address, if known Mark K. Giles 7366 Maple Blvd., Maplewood, Mo		
11 Part of Estab Hist Dist? Yes <input type="checkbox"/> No <input checked="" type="checkbox"/>		25 Open to Public? Yes <input type="checkbox"/> No <input checked="" type="checkbox"/>		6 Other Name(s)
12 Is It Eligible? Yes <input type="checkbox"/> No <input checked="" type="checkbox"/>		26 Local Contact Person or Organization		
13 District Potent? Yes <input checked="" type="checkbox"/> No <input type="checkbox"/>		27 Other Surveys in Which Included None		
14 Name of Established District		28 No of Stories 2 1/2		7 Other Name(s)
		29 Basement? Yes <input checked="" type="checkbox"/> No <input type="checkbox"/>		
		30 Foundation Material Stone		
		31 Wall Construction Frame		8 Other Name(s)
		32 Roof Type & Material Hip - Asphalt		
		33 No. of Bays Front 2 Side 2		
		34 Wall Treatment Stucco		9 Other Name(s)
		35 Plan Shape Rectan.		
		36 Changes (Explain in #42) Addition <input type="checkbox"/> Altered <input checked="" type="checkbox"/> Moved <input type="checkbox"/>		
		37 Condition Interior Good Exterior Fair		10 Other Name(s)
		38 Preservation Underway? Yes <input checked="" type="checkbox"/> No <input type="checkbox"/>		
		39 Endangered? By What? Yes <input type="checkbox"/> No <input checked="" type="checkbox"/>		
		40 Visible from Public Road? Yes <input type="checkbox"/> No <input checked="" type="checkbox"/>		11 Other Name(s)
		41 Distance from and Frontage on Road 50' 50'		
42 Further Description of Important Features		Photo		12 Other Name(s)
Projecting bay on left side with overhang. Fire in 1982 caused removal of tall chimney. Porch has been replaced.				
43 History and Significance		46 Prepared by Mary Naimo		13 Other Name(s)
Lot purchased in 1902 by Arthur J. Crum. Sold to G. D. Lyford in 1905, and to Charles McCloskey 9-15-06. C. C. McCloskey was a Clerk, Charles with Gas Co., Gaston, Bank Clerk. McCloskeys were occupying as late as 1922.		47 Organization St. Louis Co. Historic Bldgs. Com.		
		48 Date 3-1-82		
44 Description of Environment and Outbuildings		49 Revision Date(s)		14 Other Name(s)
Garage at rear of lot.				
45 Sources of Information				15 Other Name(s)
St. Louis Co. Recorder of Deeds. Directories.				



HISTORIC INVENTORY


SL-AS-006-127

1 No		4 Present Name(s)		1 No
2 County St. Louis Co.		5 Other Name(s) 7367 Maple		
3 Location of Negatives St. Louis Co. Park Dept.				
6 Specific Location Block 4, Lot 15 Maplewood Subdivision		16 Thematic Category		2 County
		17 Date(s) or Period Prior to 1909		
7 City or Town If Rural, Township & Vicinity Maplewood, Missouri		18 Style or Design		3 Present Name(s)
8 Site Plan with North Arrow 		19 Architect or Engineer		
		20 Contractor or Builder		4 Present Name(s)
21 Original Use, if apparent Residence		22 Present Use Residence		
9 Coordinates UTM Lat Long		23 Ownership Public <input type="checkbox"/> Private <input checked="" type="checkbox"/>		5 Other Name(s)
		24 Owner's Name & Address, if known Leona Heckel, et al 7367 Maple, Maplewood, Mo.		
10 Site <input type="checkbox"/> Building <input checked="" type="checkbox"/> Structure <input type="checkbox"/> Object <input type="checkbox"/> On National Register? Yes <input type="checkbox"/> No <input checked="" type="checkbox"/> 12 Is It Eligible? Yes <input type="checkbox"/> No <input type="checkbox"/>		25 Open to Public? Yes <input type="checkbox"/> No <input checked="" type="checkbox"/>		6 Other Name(s)
		26 Local Contact Person or Organization		
13 Part of Estab. Hist. Dist.? Yes <input type="checkbox"/> No <input checked="" type="checkbox"/> 14 District Potent? Yes <input checked="" type="checkbox"/> No <input type="checkbox"/>		27 Other Surveys in Which Included None		7 Other Name(s)
15 Name of Established District		28 No. of Stories 2½		
42 Further Description of Important Features Front and rear porches enclosed. Resided.		29 Basement? Yes <input checked="" type="checkbox"/> No <input type="checkbox"/>		8 Other Name(s)
		30 Foundation Material Stone		
		31 Wall Construction Frame		9 Other Name(s)
		32 Roof Type & Material Hip/Valley		
		33 No. of Bays Front 2 Side 2		10 Other Name(s)
		34 Wall Treatment Asbestos Shingle		
		35 Plan Shape Irregular		11 Other Name(s)
		36 Changes (Explain in #42) Addition: <input type="checkbox"/> Altered: <input checked="" type="checkbox"/> Moved: <input type="checkbox"/>		
		37 Condition Interior Good Exterior Good		12 Other Name(s)
		38 Preservation Underway? Yes <input checked="" type="checkbox"/> No <input type="checkbox"/>		
		39 Endangered? By What? Yes <input type="checkbox"/> No <input checked="" type="checkbox"/>		13 Other Name(s)
		40 Visible from Public Road? Yes <input type="checkbox"/> No <input type="checkbox"/>		
		41 Distance from and Frontage on Road 25 50		14 Other Name(s)
		42 Further Description of Important Features		
43 History and Significance In 1909 occupied by Charles Cornwall, salesman. In 1915, Thomas J. Farrell, laborer. 1922, Leslie P. Huey, advertising. Present occupants acquired in 1953.		Photo		15 Other Name(s)
44 Description of Environment and Outbuildings Garage at rear of lot.		46 Prepared by Vicki Noll		16 Other Name(s)
		47 Organization St. Louis Co. Historic Bldg. Com.		
45 Sources of Information Owner. St. Louis County Directories		48 Date 3-1-82		17 Other Name(s)
		49 Revision Date(s)		



HISTORIC INVENTORY


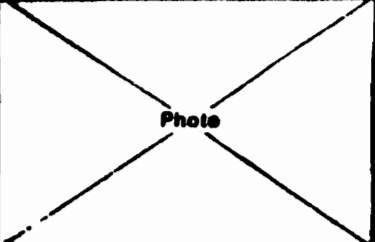
SL-AS-006-128

1 No		4 Present Name(s)		1 NO
2 County St. Louis County		5 Other Name(s)		
3 Location of Negatives St. Louis Co. Park Dept.		7370 Maple Blvd.		
6 Specific Location Block 6, Lot 12 Maplewood Subdivision		16. Thematic Category		2 NO
7 City or Town If Rural, Township & Vicinity Maplewood, Missouri		17 Date(s) or Period 1908 (B. P. 1176)		
8 Site Plan with North Arrow 		18. Style or Design		
9 Coordinates UTM Lat Long		19. Architect or Engineer		3 Present Name(s)
10 Site: Building <input checked="" type="checkbox"/> Structure <input type="checkbox"/> Object <input type="checkbox"/>		20. Contractor or Builder A. J. Crum		
11 On National Register? Yes <input type="checkbox"/> No <input checked="" type="checkbox"/>		21. Original Use, if apparent Residence		
13 Part of Estab. Hist. Dist.? Yes <input type="checkbox"/> No <input checked="" type="checkbox"/>		22 Present Use Residence		4 Present Name(s)
14 District Potent'l? Yes <input checked="" type="checkbox"/> No <input type="checkbox"/>		23 Ownership Public <input type="checkbox"/> Private <input checked="" type="checkbox"/>		
15 Name of Established District		24. Owner's Name & Address, if known Lindell L. & Donna J. Bishop		
42 Further Description of Important Features Boxed cornices with returns. Projecting bay on the left with first floor bay window. Veranda across front of house with wood balustrade and lattice screening. Compositing siding in 1956.		25. Open to Public? Yes <input type="checkbox"/> No <input checked="" type="checkbox"/>		5 Other Name(s)
43 History and Significance A. J. Crum had house built in 1908. He was a cashier at the Maplewood Bank and is listed as occupying the property in the 1909 and 1915 directories. By 1922 it was occupied by Stanley Quisenberry who was sales manager for a hardware store.		26 Local Contact Person or Organization		
44 Description of Environment and Outbuildings Garage at the rear of lot.		27 Other Surveys in Which Included None		
45 Sources of Information St. Louis Daily Record. County Directories		46. Prepared by Mary Naimo		6 Other Name(s)
		47 Organization St. Louis Co. His. Bldgs. Comm.		
		48 Date 3-10-82		
		49 Revision Date(s)		



HISTORIC INVENTORY

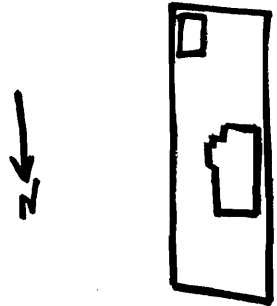
SL-45-006-129

1 No		4 Present Name(s)		1 No
2 County St. Louis		5 Other Name(s)		
3 Location of Negatives St. Louis Co. Park Dept.		7371 Maple Blvd.		2 County
6 Specific Location Block 4, Lot 16		16 Thematic Category		
7 City or Town If Rural, Township & Vicinity Maplewood, Missouri		17 Date(s) or Period 1890-1904		3 Present Name(s)
8 Site Plan with North Arrow 		18 Style or Design		
9 Coordinates UTM Lat Long		19 Architect or Engineer		4 Present Name(s)
10 Site II Building II Structure II Object II On National Register? Yes II No II X		20 Contractor or Builder		
11 Part of Estab Hist Dist? Yes II No II X		21 Original Use, if apparent Residence		5 Other Name(s)
12 Is II Eligible? Yes X No II		22 Present Use Apartments		
13 District Potent'l? Yes X No II		23 Ownership Public II Private II X		6 Other Name(s)
14 Name of Established District		24 Owner's Name & Address, if known Janet Davis		
15 Further Description of Important Features Front and rear porches enclosed. Side entrance added on the left.		25 Open to Public? Yes II No II X		7 Other Name(s)
16 History and Significance Lot purchased 7-2-1890 by Lewis Twachtman, reported to be the second purchaser of lot in the subdivision. Directory shows James Leinard, meat cutter; Irene; and Herbert Leinard, barber supplies. Occupying the second floor, Jos. Stootzenberg, salesman, 1912-1915. 1922-26 Nels Hansen, plaster contractor.		26 Local Contact Person or Organization		
17 Description of Environment and Outbuildings Two car garage rear of lot.		27 Other Surveys in Which Included None		8 Other Name(s)
18 Sources of Information ST. LOUIS SUBURBAN JOURNAL, 1904. St. Louis Co. Recorder of Deeds. County Directories		28 No of Stories 2 1/2		
19 Prepared by Vicki Noll		29 Basement? Yes X No II		9 Other Name(s)
20 Organization St. Louis Co. Historic Bldg. Com.		30 Foundation Material Stone		
21 Date 3-1-82		31 Wall Construction Frame		10 Other Name(s)
22 Revision Date(s)		32 Roof Type & Material Gable - Hip		
		33 No. of Bays Front Irreg. Side 3		11 Other Name(s)
		34 Wall Treatment Stucco		
		35 Plan Shape Irreg.		12 Other Name(s)
		36 Changes (Explain in #42) Addition: Altered X Moved I		
		37 Condition Interior Fair Exterior Fair		13 Other Name(s)
		38 Preservation Underway? Yes X No II		
		39 Endangered? By What? Yes II No I X		14 Other Name(s)
		40 Visible from Public Road? Yes X No II		
		41 Distance from and Frontage on Road 25' 50'		15 Other Name(s)
		42 Photo 		



HISTORIC INVENTORY


SL-AS-006-130

1 No		4 Present Name(s)		1 NO
2 County St. Louis		5 Other Name(s)		
3 Location of Negatives St. Louis Co. Park Dept.				
6 Specific Location Block 6, Lot 11 Maplewood Subdivision		16 Thematic Category		2 COUNTY
7 City or Town If Rural, Township & Vicinity Maplewood, Missouri		17 Date(s) or Period Between 1896 and 1901		
8 Site Plan with North Arrow 		18 Style or Design		
9 Coordinates UTM Lat Long		19 Architect or Engineer		4 PRESENT NAMES
		20 Contractor or Builder		
		21 Original Use, if apparent Residence		
		22 Present Use Residence		
		23 Ownership Public <input type="checkbox"/> Private <input checked="" type="checkbox"/>		
		24 Owner's Name & Address, if known George G. and Ahre L. Whalen 7376 Maple, Maplewood, Mo.		
		25 Open to Public? Yes <input type="checkbox"/> No <input checked="" type="checkbox"/>		
10 Site <input type="checkbox"/> Building <input type="checkbox"/> Structure <input type="checkbox"/> Object <input type="checkbox"/>		26 Local Contact Person or Organization		
11 On National Register? Yes <input type="checkbox"/> No <input type="checkbox"/>		27 Other Surveys in Which Included None		
12 Is It Eligible? Yes <input type="checkbox"/> No <input type="checkbox"/>		28 No of Stories 2 1/2		
13 Part of Estab Hist Dist? Yes <input type="checkbox"/> No <input type="checkbox"/>		29 Basement? Yes <input checked="" type="checkbox"/> No <input type="checkbox"/>		
14 District Potent'l? Yes <input type="checkbox"/> No <input type="checkbox"/>		30 Foundation Material Coursed Rubble		
15 Name of Established District		31 Wall Construction Frame		
42 Further Description of Important Features Projecting bay on the left. Front gable has half circle fixed window. Veranda across front of house. Porch has been changed. Part of balustrade removed. Composition siding added below porch floor replacing lattice screen. Resided,		32 Roof Type & Material Hip, crossed gables		
		33 No. of Bays Front 2 Side 2		
		34 Wall Treatment Composition Siding		
		35 Plan Shape Irregular		
		36 Changes (Explain in #42) Addition: <input checked="" type="checkbox"/> Moved: <input type="checkbox"/>		
43 History and Significance John H. Born who is listed as occupant in the 1909 directory purchased in June of 1902 from Edna Hall. Born was the Department Manager for Nugents Department Store. Lester Born, salesman, listed in 1915.		37 Condition Interior Fair Exterior Fair		
		38 Preservation Underway? Yes <input type="checkbox"/> No <input checked="" type="checkbox"/>		
		39 Endangered? By What? Yes <input type="checkbox"/> No <input checked="" type="checkbox"/>		
44 Description of Environment and Outbuildings Garage at rear of lot which is tree shaded.		40 Visible from Public Road? Yes <input checked="" type="checkbox"/> No <input type="checkbox"/>		
		41 Distance from and Frontage on Road 30' 50'		
45 Sources of Information Co. Directories, St. Louis Co. Recorder of Deeds.		46 Prepared by Mary Naimo		5 OTHER NAMES
		47 Organization St. Louis Co. Historic Bldgs. Com.		
		48 Date 3-1-82		
		49 Revision Date(s)		



HISTORIC INVENTORY


SL-AS-006-131

1 No		4 Present Name(s)		1 No
2 County St. Louis County		5 Other Name(s)		
3 Location of Negatives St. Louis Co. Park Dept.		7377 Maple Avenue		2 County
6 Specific Location Block 4, Lots 17 and 18 Maplewood Subdivision		16 Thematic Category		
7 City or Town If Rural, Township & Vicinity Maplewood, Mo.		17 Date(s) or Period		4 Present Name(s)
8 Site Plan with North Arrow		18 Style or Design		
		19 Architect or Engineer		28 No. of Stories 2
		20 Contractor or Builder		29 Basement? Yes <input checked="" type="checkbox"/> No <input type="checkbox"/>
		21 Original Use, if apparent Apartment Building		30 Foundation Material Concrete
		22 Present Use Apartment Building		31 Wall Construction Brick
23 Ownership Public <input type="checkbox"/> Private <input checked="" type="checkbox"/>		24 Owner's Name & Address, if known Morris Sherman		32 Roof Type & Material Low gable
25 Open to Public? Yes <input type="checkbox"/> No <input checked="" type="checkbox"/>		26 Local Contact Person or Organization		33 No. of Bays Front Side
27 Other Surveys in Which Included None		28 Changes (Explain in #42) Addition: <input type="checkbox"/> Altered: <input type="checkbox"/> Moved: <input type="checkbox"/>		34 Wall Treatment Brick
29 On National Register? Yes <input type="checkbox"/> No <input checked="" type="checkbox"/>		30 Is It Eligible? Yes <input type="checkbox"/> No <input checked="" type="checkbox"/>		35 Plan Shape Rectangular
31 Part of Estab Hist Dist? Yes <input type="checkbox"/> No <input checked="" type="checkbox"/>		32 District Potent'l? Yes <input checked="" type="checkbox"/> No <input type="checkbox"/>		36 Condition Interior <input type="checkbox"/> Exterior <input type="checkbox"/>
33 Name of Established District		34 Preservation Underway? Yes <input type="checkbox"/> No <input type="checkbox"/>		37 Endangered? By What? Yes <input type="checkbox"/> No <input type="checkbox"/>
35 Further Description of Important Features		36 Visible from Public Road? Yes <input checked="" type="checkbox"/> No <input type="checkbox"/>		38 Distance from and Frontage on Road 25' 100'
37 History and Significance Intrusion.		38 Prepared by Vicki Noll		5 Other Name(s)
39 Description of Environment and Outbuildings		39 Organization St. Louis Co. Historic Bldgs. C.		
40 Sources of Information		40 Date 41 Revision Date(s) 3-1-82		



HISTORIC INVENTORY

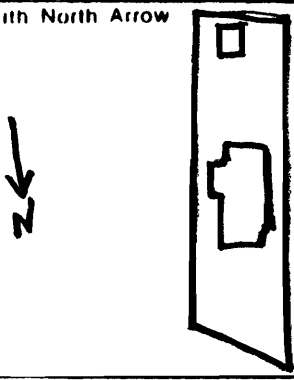
SL-AS-006-132

1 No		4 Present Name(s)		1 No	
2 County St. Louis		5 Other Name(s) 7394-98 Maple Blvd.			2 County
3 Location of Negatives St. Louis Co. Park Dept.					
6 Specific Location Block 6, Part of Lots 5 thru 8 Maplewood Subdivision		16 Thematic Category		3 County	
		17 Date(s) or Period			
7 City or Town If Rural, Township & Vicinity Maplewood, Mo.		18 Style or Design		4 Present Name(s)	
8 Site Plan with North Arrow 		19 Architect or Engineer			
		20 Contractor or Builder		5 Other Name(s)	
21 Original Use, if apparent 28 unit apartment bldg.		22 Present Use 28 unit apartment bldg.			
23 Ownership Public <input type="checkbox"/> Private <input checked="" type="checkbox"/>		24 Owner's Name & Address, if known Stuart Slavin			
25 Open to Public? Yes <input type="checkbox"/> No <input checked="" type="checkbox"/>		26 Local Contact Person or Organization			
27 Other Surveys in Which Included None		28 No of Stories 3			
29 Basement? Yes <input checked="" type="checkbox"/> No <input type="checkbox"/>		30 Foundation Material Concrete			
31 Wall Construction Brick		32 Roof Type & Material Flat			
33 No. of Bays Front 5 Side 7		34 Wall Treatment Brick			
35 Plan Shape Rectangular		36 Changes (Explain in #42) Addition <input type="checkbox"/> Altered <input type="checkbox"/> Moved <input type="checkbox"/>			
37 Condition Interior <input type="checkbox"/> Good <input type="checkbox"/> Exterior <input type="checkbox"/> Good <input type="checkbox"/>		38 Preservation Underway? Yes <input checked="" type="checkbox"/> No <input type="checkbox"/>			
39 Endangered? By What? Yes <input type="checkbox"/> No <input checked="" type="checkbox"/>		40 Visible from Public Road? Yes <input checked="" type="checkbox"/> No <input type="checkbox"/>			
41 Distance from and Frontage on Road 15' 100'		42 Further Description of Important Features			
43 History and Significance INTRUSION		44 Description of Environment and Outbuildings			
45 Sources of Information		46 Prepared by Mary Naimo			
		47 Organization St. Louis Co. Historic Bldgs. Com.			
		48 Date 3-1-82			
		49 Revision Date(s)			



HISTORIC INVENTORY


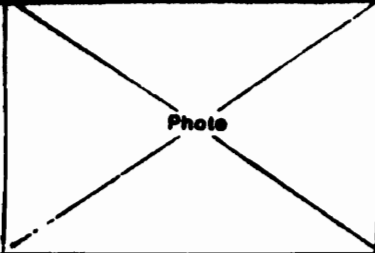
SL-AS-006-133

1 No		4 Present Name(s)		1 No
2 County St. Louis		5 Other Name(s)		
3 Location of Negatives St. Louis Co. Park Dept.		7380 Maple Blvd.		
6 Specific Location Block 6, Lot 10 Maplewood Subdivision		16 Thematic Category		2 County
7 City or Town If Rural, Township & Vicinity Maplewood, Missouri		17 Date(s) or Period 1902		
8 Site Plan with North Arrow 		18 Style or Design American Box		
9 Coordinates UTM Lat Long 10 Site: Building <input checked="" type="checkbox"/> Structure <input type="checkbox"/> On National Register? Yes <input type="checkbox"/> No <input checked="" type="checkbox"/> 12 Is It Eligible? Yes <input type="checkbox"/> No <input checked="" type="checkbox"/> 13 Part of Estab Hist Dist? Yes <input type="checkbox"/> No <input checked="" type="checkbox"/> 14 District Potent'l? Yes <input checked="" type="checkbox"/> No <input type="checkbox"/> 15 Name of Established District		19 Architect or Engineer		4 Present Name(s)
		20 Contractor or Builder		
		21 Original Use, if apparent Residence		
		22 Present Use Residence		
		23 Ownership Public <input type="checkbox"/> Private <input checked="" type="checkbox"/>		
		24 Owner's Name & Address, if known III Alfred A. & Marilyn D. Watkins 7380 Maple, Maplewood, Mo.		
		25 Open to Public? Yes <input type="checkbox"/> No <input checked="" type="checkbox"/>		
		26 Local Contact Person or Organization		
		27 Other Surveys in Which Included None		
		28 No. of Stories 2 1/2		
29 Basement? Yes <input checked="" type="checkbox"/> No <input type="checkbox"/>				
30 Foundation Material Stone & Concrete				
31 Wall Construction Frame				
32 Roof Type & Material Hip on Hip				
33 No. of Bays Front 2 Side 2				
34 Wall Treatment Composition Siding				
35 Plan Shape Irreg.				
36 Changes (Explain in #42) Addition: Moved				
37 Condition Interior Good Exterior Good				
38 Preservation Underway? Yes <input checked="" type="checkbox"/> No <input type="checkbox"/>		5 Other Name(s)		
39 Endangered? By What? Yes <input type="checkbox"/> No <input checked="" type="checkbox"/>				
40 Visible from Public Road? Yes <input checked="" type="checkbox"/> No <input type="checkbox"/>				
41 Distance from and Frontage on Road 30' 50'		5 Other Name(s)		
42 Further Description of Important Features Projecting bay on left side with overhang. Tall chimney on left slope. Hip dormer- two double hung windows. House was remodeled in 1955. Porch floor and foundation removed, replaced with shortened concrete platform. Composition stone-type siding covering foundation.				
43 History and Significance Purchased by John W. Voothers from Maplewood Realty Co. in June of 1902. Mrs. Voothers was still residing in the house in 1915. By 1922 Dr. Thos. R. Moore, osteopath, is listed as occupant.				
44 Description of Environment and Outbuildings Garage at the rear of the lot.		5 Other Name(s)		
45 Sources of Information St. Louis Recorder of Deeds. County Directories				
46 Prepared by Mary Naimo				
47 Organization St. Louis Co. Historic Bldgs. Com.		5 Other Name(s)		
48 Date 3-1-82				
49 Revision Date(s)		5 Other Name(s)		



HISTORIC INVENTORY


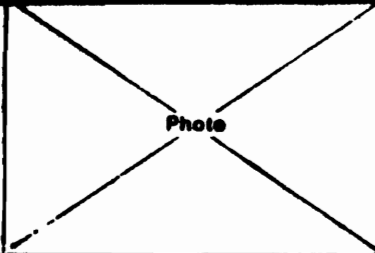
SL-AS-006-134

1 No		4 Present Name(s)		1 No
2 County St. Louis		5 Other Name(s)		
3 Location of Negatives St. Louis Co. Park Dept.		7386 Maple Blvd.		
6 Specific Location Block 6, Lot 9 Maplewood Subdivision		16 Thematic Category		2 County
7 City or Town If Rural, Township & Vicinity Maplewood, Missouri		17 Date(s) or Period 1915-1916		
8 Site Plan with North Arrow 		18 Style or Design		
9 Coordinates UTM Lat Long		19 Architect or Engineer		4 Present Name(s)
		20 Contractor or Builder		
		21 Original Use, if apparent Residence		
		22 Present Use Residence		
		23 Ownership Public <input type="checkbox"/> Private <input checked="" type="checkbox"/>		
		24 Owner's Name & Address, if known Charlotte Campbell 7386 Maple, Maplewood, Mo.		
		25 Open to Public? Yes <input type="checkbox"/> No <input checked="" type="checkbox"/>		
10 Site <input type="checkbox"/> Building <input checked="" type="checkbox"/> Structure <input type="checkbox"/> Object <input type="checkbox"/>		26 Local Contact Person or Organization		5 Other Name(s)
11 On National Register? Yes <input type="checkbox"/> No <input checked="" type="checkbox"/>		27 Other Surveys in Which Included None		
12 Is It Eligible? Yes <input type="checkbox"/> No <input type="checkbox"/>				
13 Part of Estab Hist Dist? Yes <input type="checkbox"/> No <input checked="" type="checkbox"/>		14 District Potent'l? Yes <input checked="" type="checkbox"/> No <input type="checkbox"/>		
15 Name of Established District		28 No of Stories 2 1/2		
		29 Basement? Yes <input checked="" type="checkbox"/> No <input type="checkbox"/>		
		30 Foundation Material Stucco Poured Concrete		
		31 Wall Construction Frame		
		32 Roof Type & Material Hip Asphalt		
		33 No. of Bays Front 5 Side 2		
		34 Wall Treatment Clapboard		
		35 Plan Shape Irreg.		
		36 Changes (Explain in #42) Addition: <input type="checkbox"/> Altered <input checked="" type="checkbox"/> Moved <input type="checkbox"/>		
		37 Condition Interior Excellent Exterior Excellent		
		38 Preservation Underway? Yes <input checked="" type="checkbox"/> No <input type="checkbox"/>		
		39 Endangered? By What? Yes <input type="checkbox"/> No <input checked="" type="checkbox"/>		
		40 Visible from Public Road? Yes <input checked="" type="checkbox"/> No <input type="checkbox"/>		
		41 Distance from and Frontage on Road 35' 50'		
42 Further Description of Important Features Roof eaves have exposed rafters. Three window hip dormer front. Garage destroyed July 11, 1968 and permit for frame garage with gable roof issued.				Photo 
43 History and Significance John Voorhers purchased lots 9 and 10 in June of 1902 and built house on Lot 10. This house not listed on 1909 plat. First listed in directory in 1917 when Arthur J. Crum and wife Mary are listed. He was Maplewood Bank Cashier. Listed again in 1922 with Charlotte Miller, widow of Sam L.				
44 Description of Environment and Outbuildings Garage at rear of lot which is tree shaded.				
45 Sources of Information Owner. Co. Directories. St. Louis Co. Recorder of Deeds				
46 Prepared by Mary Naimo				
47 Organization St. Louis Co. Historic Bldgs. Comm.				
48 Date 3-1-82				49 Revision Date(s)



HISTORIC INVENTORY


SL-AS-006-135

1 No		4 Present Name(s)		1 No
2 County St. Louis		5 Other Name(s)		
3 Location of Negatives St. Louis Co. Park Dept.		7389 Maple Blvd.		2 County
6 Specific Location Block 4, Lots 19 and parts of Lots 1, 2 and 3.		16. Thematic Category		
7 City or Town If Rural, Township & Vicinity Maplewood, Mo.		17 Date(s) or Period 1926-28		4 Present Name(s)
8 Site Plan with North Arrow 		18. Style or Design		
9 Coordinates UTM Lat Long		19. Architect or Engineer		5 Other Name(s)
10 Site I Building X Structure I Object I On National Register? Yes I No I X		20. Contractor or Builder		
11 Part of Estab Hist Dist? Yes I No I X		21. Original Use, if apparent 24 family apartment bldg.		6 Other Name(s)
12 Is It Eligible? Yes I No I I		22 Present Use same		
13 District Potent'l? Yes X No I		23 Ownership Public I Private I X		7 Other Name(s)
14 Name of Established District		24 Owner's Name & Address, if known Marilyn Hopkins		
15 Further Description of Important Features Bracketed cornice. Main door has recessed fan-type transom. Windows have stone sills, contrasting clay tile end of lintels.		25. Open to Public? Yes I No I X		8 Other Name(s)
16 History and Significance		26 Local Contact Person or Organization		
17 Description of Environment and Outbuildings Parking lot adjacent to building.		27. Other Surveys in Which Included None		9 Other Name(s)
18 Sources of Information St. Louis Co. Director. Recorder of Deeds.		28. No of Stories 3		
19 Prepared by Vicki Noll		29. Basement? Yes X No I		10 Other Name(s)
20 Organization St. Louis Co. Historic Bldgs. Com.		30. Foundation Material Concrete		
21 Date 3-1-82		31. Wall Construction Brick		11 Other Name(s)
22 Revision Date(s)		32. Roof Type & Material Flat		
		33. No. of Bays Front 5 Side 12		12 Other Name(s)
		34. Wall Treatment Brick		
		35. Plan Shape		13 Other Name(s)
		36. Changes (Explain in #42) Addition: Altered: Moved:		
		37. Condition Interior Good Exterior Good		14 Other Name(s)
		38. Preservation Underway? Yes X No I		
		39. Endangered? By What? Yes I No I X		15 Other Name(s)
		40. Visible from Public Road? Yes No I		
		41. Distance from and Frontage on Road		16 Other Name(s)
		42. Photo 		



HISTORIC INVENTORY

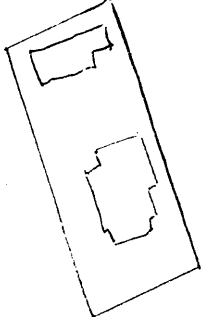
SL-AS-006-136

1 No		4 Present Name(s)		1 No
2 County St. Louis		5 Other Name(s)		
3 Location of Negatives St. Louis Co. Park Dept.		7390 Maple		
6 Specific Location Block 6, Lot 8 Maplewood Subdivision		16 Thematic Category		2 County
7 City or Town If Rural, Township & Vicinity Maplewood, Mo.		17 Date(s) or Period 1906-08		
8 Site Plan with North Arrow 		18 Style or Design American Box		
9 Coordinates Lat Long		19 Architect or Engineer		4 Present Name(s)
10 Site: <input type="checkbox"/> Building <input checked="" type="checkbox"/> Structure: <input type="checkbox"/> Object: <input type="checkbox"/>		20 Contractor or Builder		
11 On National Register? Yes <input type="checkbox"/> No <input checked="" type="checkbox"/>		21 Original Use, if apparent Residence		
12 Is it Eligible? Yes <input type="checkbox"/> No <input type="checkbox"/>		22 Present Use Residence		5 Other Name(s)
13 Part of Estab Hist Dist? Yes <input type="checkbox"/> No <input checked="" type="checkbox"/>		23 Ownership Public <input type="checkbox"/> Private <input checked="" type="checkbox"/>		
14 District Potent'l? Yes <input checked="" type="checkbox"/> No <input type="checkbox"/>		24 Owner's Name & Address, if known Elroy H. & Mildred P. Ratz 7390 Maple, Maplewood, Mo.		
15 Name of Established District		25 Open to Public? Yes <input type="checkbox"/> No <input checked="" type="checkbox"/>		2 County
42 Further Description of Important Features Wrought iron railings added to wide wooden steps. Clapboard covered with asbestos shingles. Front hip 2-window dormer. Veranda across front, wood balustrade, lattice screening.		26 Local Contact Person or Organization		
43 History and Significance Lots 4 to 8 were acquired by William A. Hughes in June of 1908. Directory of 1909 lists William A. and Elsie Hughes who were still occupants in 1922. Hughes was a cashier.		27 Other Surveys in Which Included None		
44 Description of Environment and Outbuildings Two car garage erected in 1964. Earlier garage demolished, some materials used in building new garage.		28 No of Stories 2½		5 Other Name(s)
45 Sources of Information St. Louis Daily Record. County Directories. St. Louis Recorder of Deeds		29 Basement? Yes <input checked="" type="checkbox"/> No <input type="checkbox"/>		
46 Prepared by Mary Naimo		30 Foundation Material Poured concrete		
47 Organization St. Louis Co. Historic Bldgs. Com		31 Wall Construction Frame		2 County
48 Date 3-1-82		32 Roof Type & Material Hip - Asphalt		
49 Revision Date(s)		33 No. of Bays Front 2 Side 3		
48 Date 3-1-82		34 Wall Treatment Asbestos Shingle		5 Other Name(s)
49 Revision Date(s)		35 Plan Shape Irreg.		
48 Date 3-1-82		36 Changes (Explain in #42) Addition: <input type="checkbox"/> Altered: <input checked="" type="checkbox"/> Moved: <input type="checkbox"/>		
49 Revision Date(s)		37 Condition Interior Good Exterior Good		2 County
48 Date 3-1-82		38 Preservation Underway? Yes <input type="checkbox"/> No <input checked="" type="checkbox"/>		
49 Revision Date(s)		39 Endangered? By What? Yes <input type="checkbox"/> No <input checked="" type="checkbox"/>		
48 Date 3-1-82		40 Visible from Public Road? Yes <input checked="" type="checkbox"/> No <input type="checkbox"/>		5 Other Name(s)
49 Revision Date(s)		41 Distance from and Frontage on Road 30' 50'		
48 Date 3-1-82		49 Revision Date(s)		



HISTORIC INVENTORY

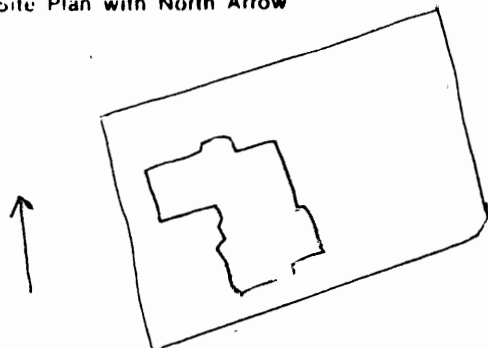
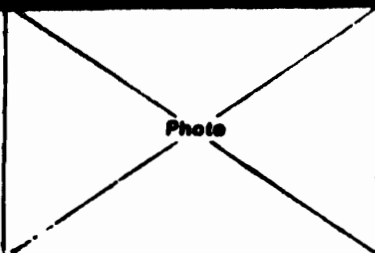
SL-AS-006-137

1 No		4 Present Name(s)		1 No
2 County St. Louis County		5 Other Name(s)		
3 Location of Negatives St. Louis Co. Park Dept.		7310 Marietta		
6 Specific Location Block 2, Lot 7 Maplewood Subdivision		16 Thematic Category		2 County
7 City or Town If Rural, Township & Vicinity Maplewood, Mo.		17 Date(s) or Period 1907 (B. P. 173)		
8 Site Plan with North Arrow 		18 Style or Design American Box		4 Present Name(s)
9 Coordinates UTM Lat Long		19 Architect or Engineer		
10 Site Building <input checked="" type="checkbox"/> Structure Object <input type="checkbox"/> On National Register? Yes <input type="checkbox"/> No <input checked="" type="checkbox"/>		20 Contractor or Builder J. H. Hartmeister		5 Other Name(s)
11 Is It Eligible? Yes <input type="checkbox"/> No <input checked="" type="checkbox"/>		21 Original Use, if apparent Residence		
12 Part of Estab Hist Dist? Yes <input type="checkbox"/> No <input checked="" type="checkbox"/>		22 Present Use Residence		
13 Name of Established District		23 Ownership Public <input type="checkbox"/> Private <input checked="" type="checkbox"/>		
14 District Potent'l? Yes <input checked="" type="checkbox"/> No <input type="checkbox"/>		24 Owner's Name & Address, if known Mary C. Scheidt 7310 Marietta, Maplewood, Mo.		
15 Name of Established District		25 Open to Public? Yes <input type="checkbox"/> No <input checked="" type="checkbox"/>		
16 Name of Established District		26 Local Contact Person or Organization		
17 Name of Established District		27 Other Surveys in Which Included none		
18 Name of Established District		28 No. of Stories 2 1/2		
19 Name of Established District		29 Basement? Yes <input checked="" type="checkbox"/> No <input type="checkbox"/>		
20 Name of Established District		30 Foundation Material 12" poured concrete		
21 Name of Established District		31 Wall Construction Brick		
22 Name of Established District		32 Roof Type & Material High Hip - Slate		
23 Name of Established District		33 No. of Bays Front 2 Side 2		
24 Name of Established District		34 Wall Treatment Brick		
25 Name of Established District		35 Plan Shape Irregular		
26 Name of Established District		36 Changes (Explain in #42) Addition <input type="checkbox"/> Altered <input type="checkbox"/> Moved <input type="checkbox"/>		
27 Name of Established District		37 Condition Interior Good Exterior Good		
28 Name of Established District		38 Preservation Underway? Yes <input type="checkbox"/> No <input type="checkbox"/>		
29 Name of Established District		39 Endangered? By What? Yes <input type="checkbox"/> No <input type="checkbox"/>		
30 Name of Established District		40 Visible from Public Road? Yes <input type="checkbox"/> No <input type="checkbox"/>		
31 Name of Established District		41 Distance from and Frontage on Road		
42 Further Description of Important Features Low hip roof, across front of the house, has bracketed cornice, supported by columns. Plain wood balustrade. Lattice screen beneath the porch floor.				5 Other Name(s)
43 History and Significance House was built for John C. Straub who, with his son, John, Jr. operated a grocery and meat market at 7326 Manchester from '05 as late as 1922. Presently owned by Emil and Mary Scheidt whose 3d generation hardware store is at 7320 Manchester. Scheidts purchased in October of 1969. In 1926 the house was occupied by Elijah J. Hardesty who operated a grocery store at 7275 Manchester.				
44 Description of Environment and Outbuildings Garage and shed attached rear of lot. Parking lot for Baptist Church abuts the lot on the east.				
45 Sources of Information Owner. St. Louis Co. Directory. County Recorder of Deeds.				
46 Prepared by Andy Kusnierkiewicz				
47 Organization St. Louis Co. Historic Bldgs. Comm.				
48 Date 3-1-82 49 Revision Date(s)				



Office of Historic Preservation, P.O. Box 176, Jefferson City, Missouri 65101
HISTORIC INVENTORY

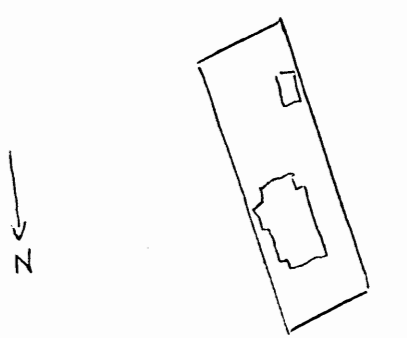
SL-AS-006-138

1 No		4 Present Name(s)		1 No
2 County St. Louis County		5 Other Name(s) 7315 Marietta		
3 Location of Negatives St. Louis Co. Park Dept.				2 County
6 Specific Location Block 1, Lots 10, 11, 12, 13 Maplewood Subdivision		16 Thematic Category		
7 City or Town If Rural, Township & Vicinity Maplewood, Mo.		17 Date(s) or Period 1926		3 Present Name(s)
8 Site Plan with North Arrow 		18 Style or Design		
		19 Architect or Engineer		4 Present Name(s)
		20 Contractor or Builder		
		21 Original Use, if apparent Baptist Church		
		22 Present Use Baptist Church		
9 Coordinates UTM Lat Long		23 Ownership Public <input type="checkbox"/> Private <input checked="" type="checkbox"/>		5 Other Name(s)
10 Site <input type="checkbox"/> Building <input checked="" type="checkbox"/> Structure <input type="checkbox"/> Object <input type="checkbox"/> On National Register? Yes <input type="checkbox"/> No <input checked="" type="checkbox"/> 12 Is it Eligible? Yes <input type="checkbox"/> No <input type="checkbox"/>		24 Owner's Name & Address, if known Maplewood Baptist Church 7315 Marietta, Maplewood, Mo.		
13 Part of Estab. Yes <input type="checkbox"/> Hist. Dist. No <input checked="" type="checkbox"/> 14 District Potent'l? Yes <input checked="" type="checkbox"/> No <input type="checkbox"/>		25 Open to Public? Yes <input type="checkbox"/> No <input checked="" type="checkbox"/>		
15 Name of Established District		26 Local Contact Person or Organization		
		27 Other Surveys in Which Included None		6 Other Name(s)
42 Further Description of Important Features Modern church building with Gothic/Jacobean allusions.		28 No. of Stories		
		29 Basement? Yes <input checked="" type="checkbox"/> No <input type="checkbox"/>		
		30 Foundation Material Stone		
		31 Wall Construction Brick		7 Other Name(s)
		32 Roof Type & Material High Gable-Asphalt		
		33 No. of Bays Front 3 Side 8		
		34 Wall Treatment Brick		
		35 Plan Shape Irreg.		8 Other Name(s)
		36 Changes (Explain in #42) Addition: <input type="checkbox"/> Altered <input checked="" type="checkbox"/> Moved <input type="checkbox"/>		
		37 Condition Interior Good Exterior Good		
		38 Preservation Underway? Yes <input checked="" type="checkbox"/> No <input type="checkbox"/>		
		39 Endangered? By What? Yes <input type="checkbox"/> No <input checked="" type="checkbox"/>		9 Other Name(s)
		40 Visible from Public Road? Yes <input checked="" type="checkbox"/> No <input type="checkbox"/>		
		41 Distance from and Frontage on Road 25' 200'		
		42 Photo 		
43 History and Significance Church chartered with 22 members November 12, 1889. Lot purchased 1892. Cornerstone of 1st bldg. 11-3-1894. 1925 add land purchased and old bldg. removed. 10-18-26 excavation for new bldg. 120' long 60' wide. Auditorium gives 2 story appearance. 30 rooms for Sunday School				
44 Description of Environment and Outbuildings Parking lot to the west of the church building and 2nd lot across the street - Lots 8 and 9 of Block 2.				
45 Sources of Information Secretary, Maplewood Baptist Church and church documents in the church office.			46 Prepared by Judy Kusnierkiewicz	
			47 Organization St. Louis Co. Hist. Bldgs. Comm.	
			48 Date 3-1-82 49 Revision Date(s)	



HISTORIC INVENTORY

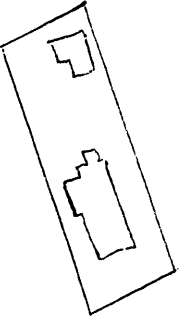
SL-AS-006-139

1 No		4 Present Name(s)		1 No	
2 County		5 Other Name(s)		2 County	
c. Louis County		7316 Marietta		4 Present Name(s)	
3 Location of Negatives					
St. Louis County Park Dept.					
6 Specific Location		16 Thematic Category		28 No of Stories 2 1/2	
Block 2, Lot 6		17 Date(s) or Period		29 Basement? Yes <input checked="" type="checkbox"/> No	
Maplewood Subdivision		1896-1905		30 Foundation Material	
7 City or Town If Rural, Township & Vicinity		18 Style or Design		coursed rubble	
Maplewood, Missouri		19 Architect or Engineer		31 Wall Construction	
8 Site Plan with North Arrow		20 Contractor or Builder		Frame	
		21 Original Use, if apparent		32 Roof Type & Material	
		Residence		Hip - asphalt	
		22 Present Use		33 No. of Bays	
		Residence		Front 2 Side 2	
		23 Ownership		34 Wall Treatment	
		Public <input type="checkbox"/> Private <input checked="" type="checkbox"/>		Composition Siding	
		24 Owner's Name & Address, if known		35 Plan Shape rectangular	
		Marie Hornsey		36 Changes (Explain in #42)	
		7316 Marietta, Maplewood, Mo.		Addition <input checked="" type="checkbox"/> Altered <input checked="" type="checkbox"/> Moved <input type="checkbox"/>	
9 Coordinates UTM		25 Open to Public?		37 Condition	
Lat		Yes <input type="checkbox"/> No <input checked="" type="checkbox"/>		Interior Good	
Long		26 Local Contact Person or Organization		Exterior Good	
10 Site <input type="checkbox"/> Building <input checked="" type="checkbox"/> Structure <input type="checkbox"/> Object <input type="checkbox"/>		27 Other Surveys in Which Included		38 Preservation Underway? Yes <input checked="" type="checkbox"/> No	
On National Register? Yes <input type="checkbox"/> No <input checked="" type="checkbox"/>		none		39 Endangered? By What? Yes <input type="checkbox"/> No <input checked="" type="checkbox"/>	
12 Is It Eligible? Yes <input type="checkbox"/> No <input type="checkbox"/>				40 Visible from Public Road? Yes <input checked="" type="checkbox"/> No	
13 Part of Estab Hist Dist? Yes <input type="checkbox"/> No <input checked="" type="checkbox"/>				41 Distance from and Frontage on Road 20' / 50'	
14 District Potent'l? Yes <input checked="" type="checkbox"/> No <input type="checkbox"/>					
15 Name of Established District					
42 Further Description of Important Features				5 Other Name(s)	
Front hip roof 2-window dormer. High brick chimney roof slope.				Photo	
Porch floor has been removed, replaced with concrete platform with iron railing in front of second bay. Original columns remain with brick piers. Front foundation faced with brick.					
Composition siding 1948.					
43 History and Significance					
Lot was purchased by Wm. R. Hawkeley from Maplewood Realty Company July 7, 1896. House was built when Hawkeley sold September, 1905 to Thomas M. O'Gorman. The 1909 Directory lists Thomas M. O'Gorman, Insurance; Robert, real estate; Loretto, registrar; Clarence, real estate; Alice, Steno. By 1926 only listing is Thomas and Ida.					
44 Description of Environment and Outbuildings					
Houses on the north side of Marietta destroyed for municipal parking lot. Garage at the rear of the lot.					
45 Sources of Information					
owner. St. Louis Recorder of Deeds. County Directories				46 Prepared by	
				Judy Kusnierkiewicz	
				47 Organization	
				St. Louis	
				Co. Historic Bldg. Cor /	
				48 Date	
				49 Revision Date(s)	
				3-1-82	



HISTORIC INVENTORY

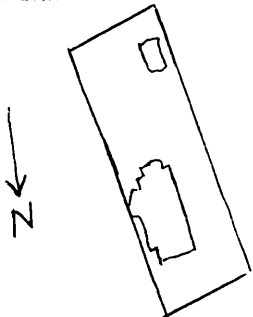
SL-AS-006-140

1 No		4 Present Name(s)		1 No	
2 County		5 Other Name(s)		2 County	
3 Location of Negatives		7322 Marietta		4 Present Name(s)	
St. Louis Co. Park Dept.				5 Other Name(s)	
6 Specific Location		16 Thematic Category		28 No. of Stories 2 1/2	
Block 2, Lot 5		17 Date(s) or Period		29 Basement? Yes <input checked="" type="checkbox"/> No	
Maplewood Subdivision		1903		30 Foundation Material	
7 City or Town If Rural, Township & Vicinity		18 Style or Design		Stone, plastered over	
8 Site Plan with North Arrow		Vernacular		31 Wall Construction	
		19 Architect or Engineer		Frame	
9 Coordinates UTM		20 Contractor or Builder		32 Roof Type & Material	
Lat		A. J. Crum		asph.	
Long		21 Original Use, if apparent		Hip with ft gable	
10 Site Building Structure Object		Residence		33 No. of Bays	
On National Register? Yes <input type="checkbox"/> No <input type="checkbox"/>		22 Present Use		Front 2 Side 2	
12 Is It Eligible? Yes <input type="checkbox"/> No <input type="checkbox"/>		Residence		34 Wall Treatment	
13 Part of Estab Hist Dist? Yes <input type="checkbox"/> No <input type="checkbox"/>		23 Ownership Public <input type="checkbox"/> Private <input checked="" type="checkbox"/>		Asbestos over clapb.	
14 District Potent'l? Yes <input type="checkbox"/> No <input type="checkbox"/>		24 Owner's Name & Address, if known		35 Plan Shape Rectangular	
15 Name of Established District		Nicholas and D. J. Bendas		36 Changes (Explain in #42) Addition <input type="checkbox"/> Altered <input checked="" type="checkbox"/> Moved <input type="checkbox"/>	
		7322 Marietta, Maplewood, Mo.		37 Condition Interior Good Exterior Good	
		25 Open to Public? Yes <input type="checkbox"/> No <input checked="" type="checkbox"/>		38 Preservation Underway? Yes <input checked="" type="checkbox"/> No	
		26 Local Contact Person or Organization		39 Endangered? By What? Yes <input type="checkbox"/> No <input checked="" type="checkbox"/>	
		27 Other Surveys in Which Included		40 Visible from Public Road? Yes <input checked="" type="checkbox"/> No	
		none		41 Distance from and Frontage on Road	
				30 50	
42 Further Description of Important Features				5 Other Name(s)	
Projecting bay left front with gable, eaves boxed with cornice return. Two paneled door with oval glass.				Photo	
Composition siding over original clapboard.					
43 History and Significance					
Lots 5 and 13 were purchased by Arthur J. Crum in September of 1902. Lot 5, improved, was sold to Jennie Wark and husband in May of 1903. On 1915 Directory these Warks were listed: Eva, piano teacher; Madge, saleslady, Robert, brake inspector. By 1922-26 only Robt. listed.					
44 Description of Environment and Outbuildings					
Frame garage and shed. Houses across the street destroyed for municipal parking lot.					
45 Sources of Information					
Owner. St. Louis Co. Recorder of Deeds. County Directories.				46 Prepared by Andy Rushkiewicz	
				47 Organization St. Louis Co. Historic Bldg. Comm.	
				48 Date 49 Revision Date(s)	
				3-1-82	



HISTORIC INVENTORY

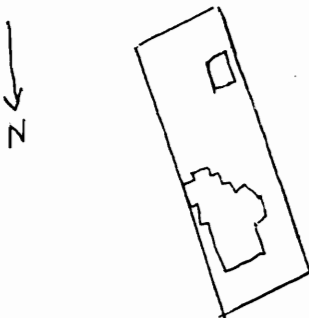
SL-AS-006-141

1 No		4 Present Name(s)		1 No	
2 County		5 Other Name(s)		2 County	
3 Location of Negatives		7328 Marietta		4 Present Name(s)	
St. Louis County Park Dept.				5 Other Name(s)	
6 Specific Location		16 Thematic Category		28 No of Stories 2 1/2	
Block 2, Lot 4		17 Date(s) or Period		29 Basement? Yes <input type="checkbox"/> No <input type="checkbox"/>	
Maplewood Subdivision		1904		30 Foundation Material	
7 City or Town If Rural, Township & Vicinity		18 Style or Design		Coursed Rubble	
Maplewood, Missouri		American Box		31 Wall Construction	
8 Site Plan with North Arrow		19 Architect or Engineer		Frame	
		20 Contractor or Builder		32 Roof Type & Material	
		Arthur J. Crum		Hip - Asphalt Shing.	
		21 Original Use, if apparent		33 No. of Bays	
		Residence		Front 2 Side Irreg.	
		22 Present Use		34 Wall Treatment	
		Residence		Composition Siding	
		23 Ownership		35 Plan Shape Rectangular	
		Public <input type="checkbox"/> Private <input checked="" type="checkbox"/>		36 Changes (Explain in #42)	
		24 Owner's Name & Address, if known		Addition <input type="checkbox"/> Altered <input checked="" type="checkbox"/> Moved <input type="checkbox"/>	
		7328 Marietta, Maplewood, Mo.		37 Condition	
		Jack and Helen Evans		Interior Good	
		25 Open to Public?		Exterior Fair	
		Yes <input type="checkbox"/> No <input checked="" type="checkbox"/>		38 Preservation Underway?	
		26 Local Contact Person or Organization		Yes <input checked="" type="checkbox"/> No <input type="checkbox"/>	
		27 Other Surveys in Which Included		39 Endangered? By What?	
		none		Yes <input type="checkbox"/> No <input checked="" type="checkbox"/>	
9 Coordinates UTM				40 Visible from Public Road?	
Lat				Yes <input checked="" type="checkbox"/> No <input type="checkbox"/>	
Long				41 Distance from and Frontage on Road	
10 Site <input type="checkbox"/> Building <input checked="" type="checkbox"/> Structure <input type="checkbox"/> Object <input type="checkbox"/>				20 50	
On National Register? Yes <input type="checkbox"/> No <input checked="" type="checkbox"/>					
12 Is It Eligible? Yes <input type="checkbox"/> No <input type="checkbox"/>					
13 Part of Estab Hist Dist? Yes <input type="checkbox"/> No <input checked="" type="checkbox"/>					
14 District Potent'l? Yes <input checked="" type="checkbox"/> No <input type="checkbox"/>					
15 Name of Established District					
42 Further Description of Important Features				5 Other Name(s)	
Front dormer, 2-window, hip roof.					
Resided in 1948. Iron Railing added to steps.					
43 History and Significance					
Lot purchased October, 1903 by A. J. Crum from Wilmer J. Sutton. Lot and house sold to Henry Desebroch and wife, August of 1904 and to J. M. Eatherton in 1906. The 1909 Directory lists George Rosborough as the occupant. He was in advertising. 1922 owned by George and Dulalie Marvin. He was a railroad conductor.					
44 Description of Environment and Outbuildings					
Frame garage at rear of lot. Houses on the north side of the street destroyed for municipal parking lot.					
45 Sources of Information					
St. Louis Recorder of Deeds. County Directories					
		46 Prepared by			
		Andy Kusnierkiewicz			
		47 Organization			
		St. Louis Co.			
		Historic Bldgs. Comm.			
		48 Date		49 Revision Date(s)	
		3-1-82			



Office of Historic Preservation, P.O. Box 176, Jefferson City, Missouri 65101
HISTORIC INVENTORY

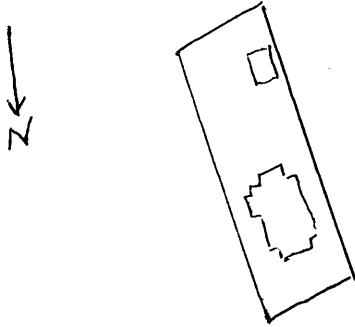
SL-45 OCT-142

1 No		4 Present Name(s)		1. No
2 County St Louis		5 Other Name(s) 7332 Marietta		
3 Location of Negatives St Louis Park Dept. (Co.)				
6 Specific Location Block 2, Lot 3 Maplewood Subdivision		16. Thematic Category		2. County
		17 Date(s) or Period Before 1909		
7 City or Town If Rural, Township & Vicinity		18 Style or Design Vernacular Queen Anne		4. Present Name(s)
8 Site Plan with North Arrow 		19 Architect or Engineer		
		20 Contractor or Builder		5. Other Name(s)
9 Coordinates UTM Lat Long		21. Original Use, if apparent Residence		
10 Site Building Structure Object Building Object		22 Present Use Residence		
		23 Ownership Public <input type="checkbox"/> Private <input checked="" type="checkbox"/>		
11 On National Register? Yes <input type="checkbox"/> No <input type="checkbox"/>		24. Owner's Name & Address, if known Kenneth & Barbara Kloeckener 7332 Marietta, Maplewood, Mo.		
12 Is It Eligible? Yes <input type="checkbox"/> No <input type="checkbox"/>		25. Open to Public? Yes <input type="checkbox"/> No <input checked="" type="checkbox"/>		
13 Part of Estab Hist Dist? Yes <input type="checkbox"/> No <input type="checkbox"/>		26. Local Contact Person or Organization		
14 District Potent'l? Yes <input type="checkbox"/> No <input type="checkbox"/>		27. Other Surveys in Which Included None		
15 Name of Established District		28. No. of Stories 2 1/2		
42 Further Description of Important Features Back Porch added in 1920's. Front porch changed. Remodeled into 2 family in 1940. Composition siding added in 1940s. Frame garage demolished in 1975.		29. Basement? Yes <input checked="" type="checkbox"/> No <input type="checkbox"/> Partial		
		30. Foundation Material Stone and Conc. Block		
43 History and Significance Lot purchased by John C. Ralston in May of 1891. Appears on 1909 Plat Book. Mrs. Sallie Leon, widow, teacher, listed as occupant in 1909. From 1922 to 1926 David Row, Printer.		31. Wall Construction Frame		
		32. Roof Type & Material Mixed Gable/Hip/Valley		
44 Description of Environment and Outbuildings Tree shaded lot. Houses across street destroyed for municipal parking lot. Shed in the rear of lot.		33. No. of Bays Front 2 Side irreg		
		34. Wall Treatment Asbestos Siding		
45 Sources of Information St. Louis Co. Recorder of Deeds. County Directories		35. Plan Shape Irreg.		
		36. Changes (Explain in #42) Addition: Altered: Moved:		
46 Prepared by Judy Kusnierkiewicz		37. Condition Interior Fair Exterior Good		
		38. Preservation Underway? Yes <input checked="" type="checkbox"/> No <input type="checkbox"/>		
47 Organization St. Louis Co. Historic Bldgs. Com.		39. Endangered? By What? Yes <input type="checkbox"/> No <input checked="" type="checkbox"/>		
		40. Visible from Public Road? Yes <input checked="" type="checkbox"/> No <input type="checkbox"/>		
48 Date 3-1-82		41. Distance from and Frontage on Road 20' 50'		
		49 Revision Date(s)		

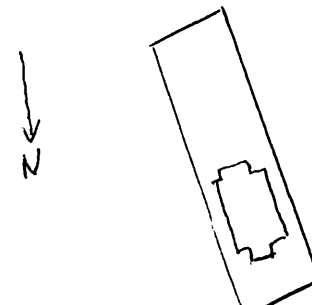


HISTORIC INVENTORY

SL-45 0006-143

1 No		4 Present Name(s)		1. No
2 County St. Louis		5 Other Name(s) 7336 Marietta		
3 Location of Negatives St. Louis Co. Park Dept.				
6 Specific Location Block 2, Lot 2 Maplewood Subdivision		16. Thematic Category	28. No. of Stories 2 1/2	2. County
7 City or Town If Rural, Township & Vicinity Maplewood		17 Date(s) or Period 1905-1906	29. Basement? Yes <input checked="" type="checkbox"/> No <input type="checkbox"/>	
8 Site Plan with North Arrow 		18 Style or Design American Box	30. Foundation Material Poured Concrete	
9 Coordinates UTM Lat Long		19. Architect or Engineer	31. Wall Construction Frame	4. Present Name(s)
10 Site <input type="checkbox"/> Building <input checked="" type="checkbox"/> Structure <input type="checkbox"/> Object <input type="checkbox"/>		20. Contractor or Builder	32. Roof Type & Material Hip - Asphalt	
11. On National Register? Yes <input type="checkbox"/> No <input checked="" type="checkbox"/>		21. Original Use, if apparent Residence	33. No. of Bays Front 2 Side 2	
12. Is It Eligible? Yes <input type="checkbox"/> No <input type="checkbox"/>		22 Present Use Residence	34. Wall Treatment Clapboard	5. Other Name(s)
13 Part of Estab Hist Dist? Yes <input type="checkbox"/> No <input checked="" type="checkbox"/>		23 Ownership Public <input type="checkbox"/> Private <input checked="" type="checkbox"/>	35. Plan Shape Rectangular	
14. District Potent'l? Yes <input checked="" type="checkbox"/> No <input type="checkbox"/>		24. Owner's Name & Address, if known Geo. J and Grace Birk 7336 Marietta, Maplewood, Mo.	36. Changes (Explain in #42) Addition <input type="checkbox"/> Altered <input checked="" type="checkbox"/> Moved <input type="checkbox"/>	
15 Name of Established District		25. Open to Public? Yes <input type="checkbox"/> No <input checked="" type="checkbox"/>	37. Condition Interior Good Exterior Good	
42. Further Description of Important Features Porch balustrade and posts removed. Replaced with iron supports and chain.		26. Local Contact Person or Organization	38. Preservation Underway? Yes <input checked="" type="checkbox"/> No <input type="checkbox"/>	
43 History and Significance Built for Ronald Stevens, Assessor, who was occupying the property as late as 1922.		27. Other Surveys in Which Included None	39. Endangered? By What? Yes <input type="checkbox"/> No <input checked="" type="checkbox"/>	
44 Description of Environment and Outbuildings Frame Shed rear of lot. Houses on north side of the street demolished for municipal parking lot.			40. Visible from Public Road? Yes <input checked="" type="checkbox"/> No <input type="checkbox"/>	
45 Sources of Information St. Louis Co. Recorder of Deeds. County Directory.			41. Distance from and Frontage on Road 25' 50'	
		46. Prepared by Judy Kusnierkiewicz		
		47. Organization St. Louis Co. Historic Bldg. Comm.		
		48. Date 3-1-82	49. Revision Date(s)	

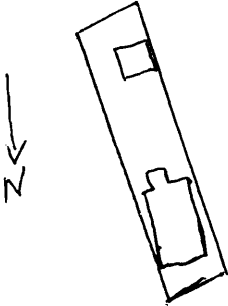


1 No		4 Present Name(s)	
2 County		5 Other Name(s)	
Sr. Louis		7344 Marietta	
3 Location of Negatives			
St. Louis Co. Park Dept.			
6 Specific Location		16 Thematic Category	
Block 2, Lot 1		17 Date(s) or Period	
Maplewood Subdivision		1904	
7 City or Town II Rural, Township & Vicinity		18 Style or Design	
Maplewood		19 Architect or Engineer	
8 Site Plan with North Arrow		20 Contractor or Builder	
		Krum Construction Co.	
		21 Original Use, if apparent	
		Residence	
		22 Present Use	
		Residence	
		23 Ownership	
		Public <input type="checkbox"/> Private <input checked="" type="checkbox"/>	
		24 Owner's Name & Address, if known	
		John and Catherine Flaherty	
		7344 Marietta, Maplewood	
9 Coordinates		25 Open to	
Lat		Public? Yes <input type="checkbox"/> No <input checked="" type="checkbox"/>	
Long		26 Local Contact Person or Organization	
UTM			
10 Site <input type="checkbox"/> Building <input checked="" type="checkbox"/> Structure <input type="checkbox"/> Object <input type="checkbox"/>		27 Other Surveys in Which Included	
On National Register? Yes <input type="checkbox"/> No <input checked="" type="checkbox"/>		none	
12 Is II Eligible? Yes <input type="checkbox"/> No <input type="checkbox"/>			
13 Part of Estab Hist Dist? Yes <input type="checkbox"/> No <input checked="" type="checkbox"/>			
14 District Potent'l? Yes <input checked="" type="checkbox"/> No <input type="checkbox"/>			
15 Name of Established District			
		28 No of Stories 2	
		29 Basement? Yes <input checked="" type="checkbox"/> No <input type="checkbox"/>	
		30 Foundation Material	
		Coursed rubble	
		31 Wall Construction	
		Brick -Frame	
		32 Roof Type & Material	
		Gambrel - Asphalt	
		33 No. of Bays	
		Front 2 Side 2	
		34 Wall Treatment	
		Brick - Gable Shingle	
		35 Plan Shape	
		Rectangular	
		36 Changes (Explain in #42)	
		Addition <input type="checkbox"/> Altered <input type="checkbox"/> Moved <input checked="" type="checkbox"/>	
		37 Condition	
		Interior Good	
		Exterior Good	
		38 Preservation Underway? Yes <input checked="" type="checkbox"/> No <input type="checkbox"/>	
		39 Endangered? By What? Yes <input type="checkbox"/> No <input checked="" type="checkbox"/>	
		40 Visible from Public Road? Yes <input checked="" type="checkbox"/> No <input type="checkbox"/>	
		41 Distance from and Frontage on Road	
		15 43	
42 Further Description of Important Features		Photo	
New concrete porch floor with concrete block foundation. Iron supports and railing.			
43 History and Significance			
Built for John Keller. Blueprints found in attic by present owner indicate 1904 construction date. John A. Keller was a press feeder/printer and J. P. Keller was a linotype operator. Minnie Middleton owned property and occupied from 1922 to 1961. A widow, she converted to two-family. Present occupants have returned to one family.			
44 Description of Environment and Outbuildings			
No out buildings. Houses on north side of the street demolished for municipal parking lot.			
45 Sources of Information		46 Prepared by	
Owner. County Recorder of Deeds. County Directories.		Andy Kusnierkiewicz	
		47 Organization	
		St. Louis	
		Historic Bldgs. Comm.	
		48 Date	
		3-1-82	
		49 Revision Date(s)	



HISTORIC INVENTORY

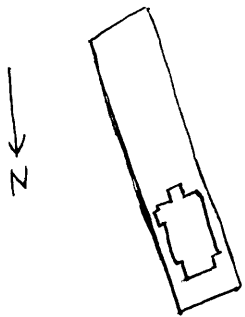
SL-AS-006-148

1 No		4 Present Name(s)		1 No
2 County St. Louis		5 Other Name(s)		
3 Location of Negatives St. Louis Co. Park Dept.		7348 Marietta		
6 Specific Location Block 2, Lot 16 Maplewood Subdivision		16 Thematic Category		2 Court
7 City or Town If Rural, Township & Vicinity Maplewood, Missouri		17 Date(s) or Period 1917 (B. P. 11578)		
8 Site Plan with North Arrow		18 Style or Design		
		19 Architect or Engineer		4 Present Name(s)
		20 Contractor or Builder William M. Sites		
		21 Original Use, if apparent Residence		
		22 Present Use Residence		
9 Coordinates UTM Lat Long		23 Ownership Public <input type="checkbox"/> Private <input checked="" type="checkbox"/>		5 Other Name(s)
10 Site <input type="checkbox"/> Building <input checked="" type="checkbox"/> Structure <input type="checkbox"/> Object <input type="checkbox"/>		24 Owner's Name & Address, if known William Leroy Vance		
11 On National Register? Yes <input type="checkbox"/> No <input checked="" type="checkbox"/>		25 Open to Public? Yes <input type="checkbox"/> No <input checked="" type="checkbox"/>		
12 Is It Eligible? Yes <input type="checkbox"/> No <input type="checkbox"/>		26 Local Contact Person or Organization		
13 Part of Estab Hist Dist? Yes <input type="checkbox"/> No <input checked="" type="checkbox"/>		14 District Potent? Yes <input checked="" type="checkbox"/> No <input type="checkbox"/>		27 Other Surveys in Which Included None
15 Name of Established District		28 No of Stories 1 1/2		
		29 Basement? Yes <input checked="" type="checkbox"/> No <input type="checkbox"/>		
		30 Foundation Material Poured concrete		
		31 Wall Construction Brick-Frame		32 Roof Type & Material Gable - Asphalt
		33 No. of Bays Front 3/2 Side 2		
		34 Wall Treatment Brick - Comp. Siding		
		35 Plan Shape Rectangular		
		36 Changes (Explain in #42) Addition: <input type="checkbox"/> Altered <input checked="" type="checkbox"/> Moved <input type="checkbox"/>		37 Condition Interior Good Exterior Good
		38 Preservation Underway? Yes <input checked="" type="checkbox"/> No <input type="checkbox"/>		
		39 Endangered? By What? Yes <input type="checkbox"/> No <input checked="" type="checkbox"/>		
		40 Visible from Public Road? Yes <input checked="" type="checkbox"/> No <input type="checkbox"/>		
		41 Distance from and Frontage on Road 15 42		Photo
42 Further Description of Important Features Porch has been rebuilt. Composition Siding gable end and dormers.				
43 History and Significance Occupied in 1922 by Richard F. Stretton of the Salvation Army. Part of the property retained by Mary Marshall when subdivision developed.				
44 Description of Environment and Outbuildings Houses on west side demolished for municipal parking lot. Frame Garage.				
45 Sources of Information County Recorder of Deeds. Directories		46 Prepared by Judy Kusnierkiewicz		47 Organization St. Louis County Historic Bldgs.
		48 Date 3-1-82		
		49 Revision Date(s) Comm.		



HISTORIC INVENTORY

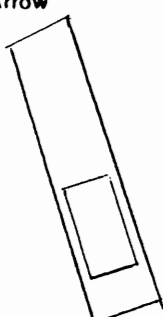
SL-AS 006-1416

1 No		4 Present Name(s)		1 No	
2 County St. Louis		5 Other Name(s) 7350 Marietta		2 County	
3 Location of Negatives St. Louis Co. Park Dept.				4 Present Name(s)	
6 Specific Location Block 2, Lot 15 Maplewood Subdivision		16 Thematic Category		28 No of Stories 1 1/2	
7 City or Town If Rural, Township & Vicinity Maplewood		17 Date(s) or Period 1917 (B. P. 11579)		29 Basement? Yes <input checked="" type="checkbox"/> No <input type="checkbox"/>	
8 Site Plan with North Arrow 		18 Style or Design		30 Foundation Material Poured Concrete	
		19 Architect or Engineer		31 Wall Construction Brick-Frame	
		20 Contractor or Builder William M. Sites		32 Roof Type & Material Gable - Asphalt	
		21 Original Use, if apparent Residence		33 No. of Bays Front 3/2 Side 3	
		22 Present Use Residence		34 Wall Treatment Brick - Asph. Shingle	
		23 Ownership Public <input type="checkbox"/> Private <input checked="" type="checkbox"/>		35 Plan Shape Rectangular	
		24 Owner's Name & Address, if known David Long 7350 Marietta, Maplewood, Mo.		36 Changes (Explain in #42) Addition: <input type="checkbox"/> Altered <input checked="" type="checkbox"/> Moved <input type="checkbox"/>	
9 Coordinates UTM Lat Long		25 Open to Public? Yes <input type="checkbox"/> No <input checked="" type="checkbox"/>		37 Condition Interior Good Exterior Good	
10 Site <input type="checkbox"/> Building <input checked="" type="checkbox"/> Structure <input type="checkbox"/> Object <input type="checkbox"/>		26 Local Contact Person or Organization		38 Preservation Underway? Yes <input checked="" type="checkbox"/> No <input type="checkbox"/>	
On National Register? Yes <input type="checkbox"/> No <input checked="" type="checkbox"/>		27 Other Surveys in Which Included None		39 Endangered? By What? Yes <input type="checkbox"/> No <input type="checkbox"/>	
12 Is It Eligible? Yes <input type="checkbox"/> No <input type="checkbox"/>				40 Visible from Public Road? Yes <input checked="" type="checkbox"/> No <input type="checkbox"/>	
13 Part of Estab Hist Dist? Yes <input type="checkbox"/> No <input checked="" type="checkbox"/>				41 Distance from and Frontage on Road 23' 35'	
14 District Potent? Yes <input checked="" type="checkbox"/> No <input type="checkbox"/>					
15 Name of Established District				5 Other Name(s)	
42 Further Description of Important Features Room added in rear.				Photo	
43 History and Significance Part of the Marshall property. 1922/1926 occupied by Edmond White, R. R. Ticket Agent					
44 Description of Environment and Outbuildings No out building. Houses north side of street destroyed for municipal parking lot.					
45 Sources of Information St. Louis County Recorder of Deeds. Directories		46 Prepared by Judy Kusnierkiewicz		47 Organization St. Louis Historic Bldgs. Comm.	
		48 Date 3-1-82		49 Revision Date(s)	



HISTORIC INVENTORY

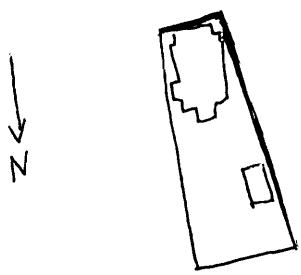
SL-AS-006-147

1 No		4 Present Name(s)		1 No	
2 County St. Louis		5 Other Name(s) 7352 Marietta			2 County
3 Location of Negatives St. Louis Co. Park Dept.					
6 Specific Location Block 2, Lot 14 Maplewood Subdivision		16 Thematic Category		3 Present Names	
		17 Date(s) or Period 1917 (B. P. 11580)			
7 City or Town If Rural, Township & Vicinity Maplewood		18 Style or Design		4 Present Names	
8 Site Plan with North Arrow 		19 Architect or Engineer			
		20 Contractor or Builder William M. Sites		5 Other Names	
21 Original Use, if apparent Residence		22 Present Use Residence			
9 Coordinates UTM Lat Long		23 Ownership Public <input type="checkbox"/> Private <input checked="" type="checkbox"/>			
		24 Owner's Name & Address, if known Harold Norris 7352 Marietta, Maplewood, Mo.			
10 Site <input type="checkbox"/> Building <input checked="" type="checkbox"/> Structure <input type="checkbox"/> Object <input type="checkbox"/> On National Register? Yes <input type="checkbox"/> No <input checked="" type="checkbox"/> 12 Is It Eligible? Yes <input type="checkbox"/> No <input type="checkbox"/>		25 Open to Public? Yes <input type="checkbox"/> No <input checked="" type="checkbox"/>		6 Other Names	
		26 Local Contact Person or Organization			
13 Part of Estab Hist Dist? Yes <input type="checkbox"/> No <input checked="" type="checkbox"/> 14 District Potent'l? Yes <input checked="" type="checkbox"/> No <input type="checkbox"/>		27 Other Surveys in Which Included None			
15 Name of Established District		28 No. of Stories 1 1/2		7 Other Names	
42 Further Description of Important Features 16 x 18 room addition rear in 1925, for Bessie Coleman. Building Permit in 1924 by J. A. Collett, contractor, to "alter building". James Coleman was a salesman. Colemans occupied as late as 1926.		29 Basement? Yes <input checked="" type="checkbox"/> No <input type="checkbox"/>			
		30 Foundation Material Poured Concrete		8 Other Names	
43 History and Significance Part of the Mary Marshall property.		31 Wall Construction Brick-Frame			
		32 Roof Type & Material Gable - Asphalt			
44 Description of Environment and Outbuildings Houses on the north side of Marietta were destroyed to build a municipal parking lot.		33 No. of Bays Front 3 Side 3		9 Other Names	
		34 Wall Treatment Brick - Asphalt Shing			
45 Sources of Information St. Louis Co. Recorder of Deeds. County Directories. St. Louis Daily Record.		35 Plan Shape Rectang.		10 Other Names	
		36 Changes (Explain in #42) Addition: <input checked="" type="checkbox"/> Altered: <input checked="" type="checkbox"/> Moved: <input type="checkbox"/>			
46 Prepared by Andy Kusnierkiewicz		37 Condition Interior Good Exterior Good		11 Other Names	
		38 Preservation Underway? Yes <input type="checkbox"/> No <input type="checkbox"/>			
47 Organization St. Louis County Hist. Bldg. C		39 Endangered? By What? Yes <input type="checkbox"/> No <input checked="" type="checkbox"/>		12 Other Names	
		40 Visible from Public Road? Yes <input checked="" type="checkbox"/> No <input type="checkbox"/>			
48 Date 3-1-82		41 Distance from and Frontage on Road 30' 35'		13 Other Names	
		49 Revision Date(s)			



HISTORIC INVENTORY

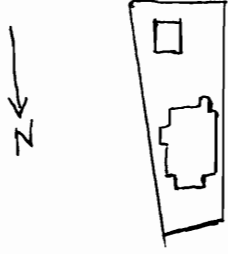
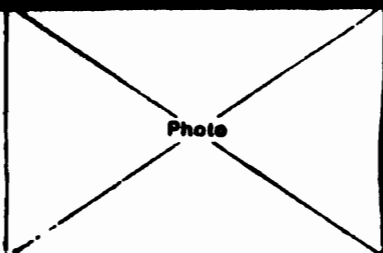
SL-AS-006-148

1 No		4 Present Name(s)		1 No
County St. Louis		5 Other Name(s)		
3 Location of Negatives St. Louis Co. Park Dept.		7356 Marietta		2 County
6 Specific Location		16 Thematic Category		
Block 2, Lot 13 Maplewood Subdivision		17 Date(s) or Period 1917 (B. P. 11581)		28 No. of Stories 1 1/2
7 City or Town If Rural, Township & Vicinity Maplewood, Missouri		18 Style or Design		29 Basement? Yes <input checked="" type="checkbox"/> No <input type="checkbox"/>
8 Site Plan with North Arrow		19 Architect or Engineer		30 Foundation Material Concrete
		20 Contractor or Builder William M. Sites		31 Wall Construction Frame
		21 Original Use, if apparent Residence		32 Roof Type & Material High Gable - Asphalt
22 Present Use Residence		23 Ownership Public <input type="checkbox"/> Private <input checked="" type="checkbox"/>		33 No. of Bays Front 3/2 Side 3
24 Owner's Name & Address, if known Estate of Mabel Evans Wanda Lewis, Executor		34 Wall Treatment Stucco		35 Plan Shape Irreg. Rectan
25 Open to Public? Yes <input type="checkbox"/> No <input checked="" type="checkbox"/>		36 Changes (Explain in #42) Addition: <input type="checkbox"/> Altered: <input type="checkbox"/> Moved: <input type="checkbox"/>		37 Condition Interior Good Exterior Good
26 Local Contact Person or Organization		38 Preservation Underway? Yes <input checked="" type="checkbox"/> No <input type="checkbox"/>		39 Endangered? By What? Yes <input type="checkbox"/> No <input checked="" type="checkbox"/>
27 Other Surveys in Which Included None		40 Visible from Public Road? Yes <input type="checkbox"/> No <input type="checkbox"/>		41 Distance from and Frontage on Road 30' 35'
9 Coordinates UTM Lat Long		42 Further Description of Important Features		5 Other Name(s)
10 Site Building Structure Object On National Register? Yes <input type="checkbox"/> No <input type="checkbox"/> 12 Is It Eligible? Yes <input type="checkbox"/> No <input type="checkbox"/>		43 History and Significance Part of Mary Marshall Property. In 1922 occupied by Courtney C. Aldrich who was Sec. & Treasurer of the Parker Undertaking Company in the 7300 block of Manchester.		
13 Part of Estab Hist Dist? Yes <input type="checkbox"/> No <input type="checkbox"/> 14 District Potent? Yes <input type="checkbox"/> No <input type="checkbox"/>		44 Description of Environment and Outbuildings Houses on north side of street destroyed for municipal parking lot. Shed at rear of lot.		46 Prepared by Andy Kusnierkiewicz
15 Name of Established District		47 Organization St. Louis Co. Historic Bldg. Comm.		
45 Sources of Information County Directories, St. Louis Daily Record		48 Date 3-1-82		49 Revision Date(s)



Office of Historic Preservation, P.O. Box 176, Jefferson City, Missouri 65101
HISTORIC INVENTORY

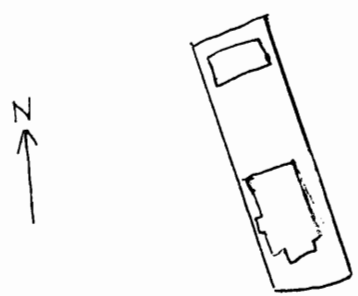
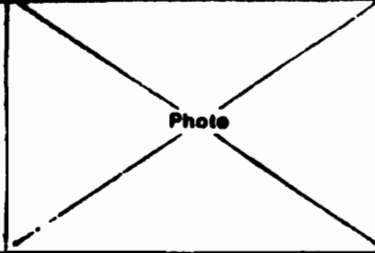
SL-AS-006-149

1 No		4 Present Name(s)		1 NO
2 County St. Louis County		5 Other Name(s) 7358 Marietta		
3 Location of Negatives St. Louis Co. Park Dept.				
6 Specific Location Block 2, Lot 12 Maplewood Subdivision		16 Thematic Category		2 COUNTY
		17 Date(s) or Period 1917 (B. P. 11587)		
7 City or Town If Rural, Township & Vicinity Maplewood, Mo.		18 Style or Design		3 COUNTY
8 Site Plan with North Arrow		19 Architect or Engineer		
		20 Contractor or Builder William M. Sites		4 PRESENT NAME(S)
		21 Original Use, if apparent Residence		
		22 Present Use Residence		
		23 Ownership Public <input type="checkbox"/> Private <input checked="" type="checkbox"/>		
9 Coordinates Lat Long		24 Owner's Name & Address, if known Kittinha Sourauong 7358 Marietta, Maplewood, Mo.		5 OTHER NAME(S)
10 Site: <input checked="" type="checkbox"/> Building: <input checked="" type="checkbox"/> Structure: <input type="checkbox"/> Object: <input type="checkbox"/>		25 Open to Public? Yes <input type="checkbox"/> No <input checked="" type="checkbox"/>		
11 On National Register? Yes <input type="checkbox"/> No <input checked="" type="checkbox"/>		26 Local Contact Person or Organization		
12 Is II Eligible? Yes <input type="checkbox"/> No <input type="checkbox"/>		27 Other Surveys in Which Included None		
13 Part of Estab Hist Dist? Yes <input type="checkbox"/> No <input checked="" type="checkbox"/>		14 District Potent'l? Yes <input type="checkbox"/> No <input checked="" type="checkbox"/>		
15 Name of Established District				
42 Further Description of Important Features				
43 History and Significance In the 1920's occupied by Josephine and Samuel Brown. He was a railroad mail clerk.				
44 Description of Environment and Outbuildings Narrow lot. Houses on north side of street destroyed for municipal parking lot.				
45 Sources of Information St. Louis Daily Record. Directories		46 Prepared by Andy Kusiernikiewicz		
		47 Organization St. Louis Co. Historic Bldgs. Comm.		
		48 Date 3-1-82		
		49 Revision Date(s)		



HISTORIC INVENTORY


SL-AS-006-150

1 No 2 County St. Louis County 3 Location of Negatives St. Louis Co. Park Dept. 6 Specific Location Block 1 - Lot 17 Maplewood Subdivision 7 City or Town If Rural, Township & Vicinity Maplewood, Missouri 8 Site Plan with North Arrow <div style="text-align: center;">  </div> 9 Coordinates UTM Lat _____ Long _____ 10 Site Building Structure Object On National Register? Yes <input type="checkbox"/> No <input type="checkbox"/> 12 Is It Eligible? Yes <input type="checkbox"/> No <input type="checkbox"/> 13 Part of Estab Hist Dist? Yes <input type="checkbox"/> No <input type="checkbox"/> 14 District Potent'l? Yes <input type="checkbox"/> No <input type="checkbox"/> 15 Name of Established District _____ 42 Further Description of Important Features 43 History and Significance William H. Loesche was a nephew of William Koester. Property continues to be occupied by members of Loesche family. Building Permit for frame garage issued 11-11-26. 44 Description of Environment and Outbuildings The only remaining house on the north side of Marietta. All others destroyed for municipal parking lot. 45 Sources of Information St. Louis Daily Record.		4 Present Name(s) 5 Other Name(s) 7359 Marietta 16 Thematic Category 17 Date(s) or Period 1925 (B. P. 29) 18 Style or Design Bungalow 19 Architect or Engineer 20 Contractor or Builder H. E. Loesch - Owner/Builder 21 Original Use, if apparent Residence 22 Present Use Residence 23 Ownership Public <input type="checkbox"/> Private <input checked="" type="checkbox"/> 24 Owner's Name & Address, if known Henry E. Loesch, et al 25 Open to Public? Yes <input type="checkbox"/> No <input checked="" type="checkbox"/> 26 Local Contact Person or Organization 27 Other Surveys in Which Included None 28 No. of Stories 1 1/2 29 Basement? Yes <input checked="" type="checkbox"/> No <input type="checkbox"/> 30 Foundation Material Poured Concrete 31 Wall Construction Frame 32 Roof Type & Material Gable - Asphalt 33 No. of Bays Front 3 Side 3 34 Wall Treatment Stucco - Shingle 35 Plan Shape Rectangular 36 Changes (Explain in #42) Addition: <input type="checkbox"/> Altered: <input type="checkbox"/> Moved: <input type="checkbox"/> 37 Condition Interior Good Exterior Good 38 Preservation Underway? Yes <input checked="" type="checkbox"/> No <input type="checkbox"/> 39 Endangered? By What? Yes <input type="checkbox"/> No <input checked="" type="checkbox"/> 40 Visible from Public Road? Yes <input type="checkbox"/> No <input checked="" type="checkbox"/> 41 Distance from and Frontage on Road 20' 40'	
		4 Present Name(s) 5 Other Name(s) <div style="text-align: center;">  </div>	
		46 Prepared by Judy Kusnierkiewicz 47 Organization St. Louis Co 48 Date 49 Revision Date(s) 3-10-82	



HISTORIC INVENTORY


SL-AS-006-151

1 No		4 Present Name(s)		1 No	
County St. Louis		5 Other Name(s) 7360 Marietta			2 County
3 Location of Negatives St. Louis Co. Park Dept.					
6 Specific Location Block 2, Lot 11 Maplewood Subdivision		16 Thematic Category		3 Present Name(s)	
		17 Date(s) or Period 1917 (B. P. 3-6-1917)			
7 City or Town If Rural, Township & Vicinity Maplewood, Mo.		18 Style or Design		4 Present Name(s)	
8 Site Plan with North Arrow 		19 Architect or Engineer			
		20 Contractor or Builder William M. Sites		5 Other Name(s)	
21 Original Use, if apparent Residence		28 No. of Stories 1 1/2			
22 Present Use Residence		29 Basement? Yes <input checked="" type="checkbox"/> No			
23 Ownership Public <input type="checkbox"/> Private <input checked="" type="checkbox"/>		30 Foundation Material Poured 8" concrete			
24 Owner's Name & Address, if known Marlene M. Taylor 7360 Marietta, Maplewood, Mo.		31 Wall Construction Brick/Frame			
25 Open to Public? Yes <input type="checkbox"/> No <input checked="" type="checkbox"/>		32 Roof Type & Material High Gable, asphalt			
26 Local Contact Person or Organization		33 No. of Bays Front 3 Side 3			
27 Other Surveys in Which Included None		34 Wall Treatment Brick-asph. shingle			
9 Coordinates UTM Lat Long		35 Plan Shape Irreg. Rec.		6 Other Name(s)	
		36 Changes (Explain in #42) Addition <input type="checkbox"/> Altered <input checked="" type="checkbox"/> Moved <input type="checkbox"/>			
10 Site <input type="checkbox"/> Building <input checked="" type="checkbox"/> Structure <input type="checkbox"/> Object <input type="checkbox"/>		37 Condition Interior Good Exterior Good			
11 On National Register? Yes <input type="checkbox"/> No <input checked="" type="checkbox"/>		38 Preservation Underway? Yes <input checked="" type="checkbox"/> No			
12 Is It Eligible? Yes <input type="checkbox"/> No <input type="checkbox"/>		39 Endangered? By What? Yes <input type="checkbox"/> No <input checked="" type="checkbox"/>			
13 Part of Estab Hist Dist? Yes <input type="checkbox"/> No <input checked="" type="checkbox"/>		40 Visible from Public Road? Yes <input checked="" type="checkbox"/> No			
14 District Potent'l? Yes <input checked="" type="checkbox"/> No <input type="checkbox"/>		41 Distance from and Frontage on Road 12' 32'			
15 Name of Established District		42 Further Description of Important Features Balustrade replaced with wrought iron. Back porch replaced.		7 Other Name(s)	
43 History and Significance Part of the Mary C. Marshall tract. In 1922 occupant was August Michel (Sophie) machinist.					
44 Description of Environment and Outbuildings Houses on north side of street demolished for municipal parking lot.		46 Prepared by Judy Kusnierkiewicz		8 Other Name(s)	
45 Sources of Information St. Louis Daily Record. Directories of St. Louis Co.					
		47 Organization St. Louis Co. Historic Bldgs. Comm.		9 Other Name(s)	
		48 Date 3-10-82 49 Revision Date(s)			



HISTORIC INVENTORY

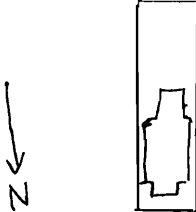
SL-AS-006-152

1 No		4 Present Name(s)		1 No	
2 County St. Louis		5 Other Name(s) 7362 Marietta			2 County
3 Location of Negatives St. Louis Co. Park Dept.					
6 Specific Location Lot 10, Block 6 Maplewood Subdivision		16. Thematic Category		3 County	
		17 Date(s) or Period 1917 (B. P. 11589)			
7 City or Town If Rural, Township & Vicinity		18. Style or Design		4 Present Name(s)	
8 Site Plan with North Arrow 		19. Architect or Engineer			
		20. Contractor or Builder Wm. M. Sites			
		21. Original Use, if apparent Residence			
		22 Present Use Residence			
		23 Ownership Public <input type="checkbox"/> Private <input checked="" type="checkbox"/>			
		24 Owner's Name & Address, if known Talitha Shain			
		25. Open to Public? Yes <input type="checkbox"/> No <input checked="" type="checkbox"/>			
		26 Local Contact Person or Organization		28. No of Stories 1 1/2	
27 Other Surveys in Which Included None		29. Basement? Yes <input checked="" type="checkbox"/> No <input type="checkbox"/>			
9 Coordinates UTM Lat Long		30. Foundation Material 8" poured concrete		6 Other Name(s)	
		31. Wall Construction Brick-Frame			
10 Site Building Structure On National Register? Yes <input type="checkbox"/> No <input type="checkbox"/>		32. Roof Type & Material High Gable-Asphalt		7 Other Name(s)	
		33. No. of Bays Front 3 Side 3			
13 Part of Estab. Hist. Dist.? Yes <input type="checkbox"/> No <input type="checkbox"/>		34. Wall Treatment Brick - Asphalt Shing		8 Other Name(s)	
		35. Plan Shape Rectangular			
15 Name of Established District		36. Changes (Explain in #42) Addition <input type="checkbox"/> Altered <input checked="" type="checkbox"/> Moved <input checked="" type="checkbox"/>		9 Other Name(s)	
		37. Condition Interior Good Exterior Good			
12 Is It Eligible? Yes <input type="checkbox"/> No <input type="checkbox"/>		38. Preservation Underway? Yes <input checked="" type="checkbox"/> No <input type="checkbox"/>		10 Other Name(s)	
		39. Endangered? By What? Yes <input type="checkbox"/> No <input checked="" type="checkbox"/>			
14 District Potent? Yes <input type="checkbox"/> No <input type="checkbox"/>		40. Visible from Public Road? Yes <input checked="" type="checkbox"/> No <input type="checkbox"/>		11 Other Name(s)	
		41. Distance from and Frontage on Road 10' 32'			
42 Further Description of Important Features Porch Balustrade replaced.					
43 History and Significance Part of Mary Marshall tract. Occupied in 1922 by Geo. and Pidgie Chayes. He was a bookkeeper. In 1926 Louise and Minnie Stumpf were listed. Minnie was a dressmaker.					
44 Description of Environment and Outbuildings No outbuildings. Houses on north side of street demolished for municipal parking lot.					
45 Sources of Information St. Louis Daily Record			46. Prepared by Judy Kusnierkiewicz		
			47. Organization St. Louis Co. Historic Bldgs. Comm.		
			48. Date 49 Revision Date(s) 3-1-82		



HISTORIC INVENTORY

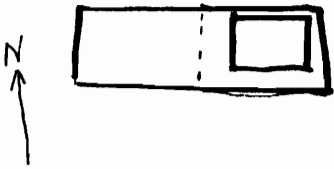
SL-AS-006-153

1 No		4 Present Name(s)		1 No
2 County St. Louis		5 Other Name(s) 7366 Marietta		
3 Location of Negatives St. Louis Co. Park Dept.				
6 Specific Location Block 2, Lot 9 Maplewood Subdivision		16 Thematic Category		2 County
		17 Date(s) or Period 1917 (B. P. 11580)		
7 City or Town If Rural, Township & Vicinity Maplewood		18 Style or Design		3 Present Name(s)
8 Site Plan with North Arrow 		19 Architect or Engineer		
		20 Contractor or Builder Wm. M. Sites		4 Present Name(s)
21 Original Use, if apparent Residence		22 Present Use Residence		
23 Ownership Public <input type="checkbox"/> Private <input checked="" type="checkbox"/>		24 Owner's Name & Address, if known Raymond Steen 2001 Bellevue, Maplewood, Mo.		
9 Coordinates UTM Lat Long		25 Open to Public? Yes <input type="checkbox"/> No <input checked="" type="checkbox"/>		5 Other Name(s)
		26 Local Contact Person or Organization		
10 Site <input type="checkbox"/> Building <input checked="" type="checkbox"/> Structure <input type="checkbox"/> Object <input type="checkbox"/>		27 Other Surveys in Which Included None		
11 On National Register? Yes <input type="checkbox"/> No <input checked="" type="checkbox"/>		12 Is It Eligible? Yes <input type="checkbox"/> No <input type="checkbox"/>		
13 Part of Estab Hist Dist? Yes <input type="checkbox"/> No <input checked="" type="checkbox"/>		14 District Potent? Yes <input checked="" type="checkbox"/> No <input type="checkbox"/>		
15 Name of Established District		28 No of Stories 1 1/2		
		29 Basement? Yes <input checked="" type="checkbox"/> No <input type="checkbox"/>		
		30 Foundation Material Concrete Block		
		31 Wall Construction Brick and Frame		
		32 Roof Type & Material Steep Gable - Asphalt		
		33 No. of Bays Front 3 Side 3		
		34 Wall Treatment Brick - Asphalt Shingles		
		35 Plan Shape Rectangular		
		36 Changes (Explain in #42) Addition: <input type="checkbox"/> Altered <input checked="" type="checkbox"/> Moved <input type="checkbox"/>		
		37 Condition Interior Fair Exterior Fair		
		38 Preservation Underway? Yes <input type="checkbox"/> No <input checked="" type="checkbox"/>		
		39 Endangered? By What? Yes <input type="checkbox"/> No <input checked="" type="checkbox"/>		
		40 Visible from Public Road? Yes <input type="checkbox"/> No <input checked="" type="checkbox"/>		
		41 Distance from and Frontage on Road 15' 32'		
42 Further Description of Important Features Porch balustrade replaced with wrought iron. Composition siding gable end and rear addition. 1946 6 x 18 rear porch removed and 15 x 15 room added.				5 Other Name(s)
Photo				
43 History and Significance In 1922 occupied by Charles F. H. Johnson (Harrie) Railroad Clerk.				
44 Description of Environment and Outbuildings No outbuilding. Houses on north side of street demolished for municipal parking lot.				
45 Sources of Information St. Louis Co. Assessor's Office. St. Louis Daily Record. Directories.				46 Prepared by Judky Kusnierkiewicz
				47 Organization St. Louis Co. Historic Bldg. Comm.
				48 Date 3-1-82
				49 Revision Date(s)



HISTORIC INVENTORY

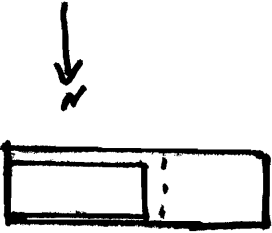
SL-AS-006-154

1 No		4 Present Name(s)		1 No
2 County St. Louis		5 Other Name(s) 7371-73-75 Marietta		
3 Location of Negatives St. Louis Co. Park Dept.				
6 Specific Location Lot 15 Block 1 Maplewood Subdivision		16 Thematic Category	28 No of Stories 1	2 Count
7 City or Town If Rural, Township & Vicinity Maplewood, Missouri		17 Date(s) or Period 1926	29 Basement? Yes <input type="checkbox"/> No <input type="checkbox"/>	
8 Site Plan with North Arrow 		18 Style or Design	30 Foundation Material brick	
		19 Architect or Engineer	31 Wall Construction brick	4 Present Name(s)
		20 Contractor or Builder	32 Roof Type & Material Flat_tar/gravel	
		21 Original Use, if apparent Tin Shop	33 No. of Bays Front 9 Side blank	
		22 Present Use 3 Family Apartment	34 Wall Treatment brick	5 Other Name(s)
		23 Ownership Public <input type="checkbox"/> Private <input type="checkbox"/>	35 Plan Shape Rectangular	
		24 Owner's Name & Address, if known Carl S. Mueller, Jr. 7835 Colleen St. Louis, Mo. 63123	36 Changes (Explain in #42) Addition: <input type="checkbox"/> Altered: <input type="checkbox"/> Moved: <input type="checkbox"/>	
9 Coordinates Lat Long		25 Open to Public? Yes <input type="checkbox"/> No <input type="checkbox"/>	37 Condition Interior fair Exterior fair	
10 Site <input type="checkbox"/> Building <input checked="" type="checkbox"/> Structure <input type="checkbox"/> Object <input type="checkbox"/>		26 Local Contact Person or Organization	38 Preservation Underway? Yes <input checked="" type="checkbox"/> No <input type="checkbox"/>	
On National Register? Yes <input type="checkbox"/> No <input checked="" type="checkbox"/>		27 Other Surveys in Which Included None	39 Endangered? By What? Yes <input type="checkbox"/> No <input checked="" type="checkbox"/>	
12 Is It Eligible? Yes <input type="checkbox"/> No <input type="checkbox"/>			40 Visible from Public Road? Yes <input checked="" type="checkbox"/> No <input type="checkbox"/>	
13 Part of Estab Hist Dist? Yes <input type="checkbox"/> No <input checked="" type="checkbox"/>			41 Distance from and Frontage on Road 5'/130'	
14 District Potent? Yes <input checked="" type="checkbox"/> No <input type="checkbox"/>				
15 Name of Established District				
42 Further Description of Important Features		Photo		
43 History and Significance				
44 Description of Environment and Outbuildings Flush with sidewalk,				
45 Sources of Information		46 Prepared by Judy Kusnierkiewicz		
		47 Organization St. Louis Co Historic Bldgs. Comm.		
		48 Date 3-1-82		
		49 Revision Date(s)		



HISTORIC INVENTORY


SL-AS-006-155

1 No		4 Present Name(s)		1	
2 County		5 Other Name(s)		2	
St. Louis		7372 Marietta		3	
3 Location of Negatives				4	
St. Louis Co. Park Dept.				5	
6 Specific Location		16 Thematic Category		28 No of Stories	
Lot 1 Block 2 (Mary Marshall Tract) Maplewood Subdivision		17 Date(s) or Period		29 Basement?	
7 City or Town If Rural, Township & Vicinity		18 Style or Design		Yes <input type="checkbox"/> No <input type="checkbox"/>	
Maplewood, Mo.		19 Architect or Engineer		30 Foundation Material	
8 Site Plan with North Arrow		20 Contractor or Builder		Concrete	
		21 Original Use, if apparent		31 Wall Construction	
		Commercial - Shop		Brick	
9 Coordinates UTM		22 Present Use		32 Roof Type & Material	
Lat		Two Family Apartment		Flat - Gravel/Tar	
Long		23 Ownership		33 No. of Bays	
		Public <input type="checkbox"/> Private <input checked="" type="checkbox"/>		Front 3 Side 0	
10 Site <input type="checkbox"/> Building <input checked="" type="checkbox"/>		24 Owner's Name & Address, if known		34 Wall Treatment	
On National Register? Yes <input type="checkbox"/> No <input checked="" type="checkbox"/>		Carl S. Mueller, Jr.		Brick	
12 Is It Eligible? Yes <input type="checkbox"/> No <input type="checkbox"/>		7835 Colleen		35 Plan Shape	
13 Part of Estab. Hist. Dist.? Yes <input type="checkbox"/> No <input checked="" type="checkbox"/>		St. Louis, Mo. 63123		Rectangular	
14 District Potent? Yes <input checked="" type="checkbox"/> No <input type="checkbox"/>		25 Open to Public? Yes <input type="checkbox"/> No <input checked="" type="checkbox"/>		36 Changes (Explain in #42)	
15 Name of Established District		26 Local Contact Person or Organization		Addition <input type="checkbox"/> Altered <input type="checkbox"/> Moved <input type="checkbox"/>	
		27 Other Surveys in Which Included		37 Condition	
		None		Interior <input type="checkbox"/> Fair <input type="checkbox"/> Exterior <input type="checkbox"/> Fair <input type="checkbox"/>	
42 Further Description of Important Features		38 Preservation Underway? Yes <input checked="" type="checkbox"/> No <input type="checkbox"/>		39 Endangered? By What? Yes <input type="checkbox"/> No <input checked="" type="checkbox"/>	
		40 Visible from Public Road? Yes <input checked="" type="checkbox"/> No <input type="checkbox"/>		41 Distance from and Frontage on Road	
		5' 150'			
43 History and Significance		45 Prepared by		46	
Originally a blue print shop.		Judy Kusnierkiewicz		47 Organization	
		48 Date		St. Louis Co. Historic Bldgs. Comm.	
		49 Revision Date(s)			
44 Description of Environment and Outbuildings		46		47	
Flush with sidewalk,		3-1-82			
45 Sources of Information		48		49	
Tenant,					



HISTORIC INVENTORY


SL-AS-006-156


1 No		4 Present Name(s)		1 No	
2 County St. Louis		5 Other Name(s) 7302 Myrtle Avenue			2 County
3 Location of Negatives St. Louis Co. Park Dept.					
6 Specific Location Block 3, Lot 10 Maplewood Subdivision		16 Thematic Category		3 County	
		17 Date(s) or Period 1901-1905			
7 City or Town If Rural, Township & Vicinity Maplewood, Missouri		18 Style or Design American Box		4 Present Name(s)	
8 Site Plan with North Arrow 		19 Architect or Engineer			
		20 Contractor or Builder A. J. Crum		5 Other Name(s)	
		21 Original Use, if apparent Residence			
		22 Present Use Residence			
		23 Ownership Public <input type="checkbox"/> Private <input checked="" type="checkbox"/>			
9 Coordinates UTM Lat Long		24 Owner's Name & Address, if known Timothy and Lisa Rabbitt 7302 Myrtle, Maplewood, Mo.		6 Other Name(s)	
10 Site <input type="checkbox"/> Building <input checked="" type="checkbox"/> Structure <input type="checkbox"/> Object <input type="checkbox"/> On National Register? Yes <input type="checkbox"/> No <input checked="" type="checkbox"/> 12 Is It Eligible? Yes <input type="checkbox"/> No <input type="checkbox"/>		25 Open to Public? Yes <input type="checkbox"/> No <input checked="" type="checkbox"/>			
13 Part of Estab Hist Dist? Yes <input type="checkbox"/> No <input checked="" type="checkbox"/> 14 District Potent'l? Yes <input checked="" type="checkbox"/> No <input type="checkbox"/>		26 Local Contact Person or Organization		7 Other Name(s)	
15 Name of Established District		27 Other Surveys in Which Included None			
42 Further Description of Important Features Resided. Window detail lost except on dormers. One story addition in rear. Side stair added. Balustrade replaced with iron rails on porch.				8 Other Name(s)	
43 History and Significance 5-13-1901 acquired by Arthur Crum from Maplewood Realty Company, lot only. Sold to James Eatherton December, 1905 and to August Hollenhoff in 1910.					
44 Description of Environment and Outbuildings Frame Garage.				9 Other Name(s)	
45 Sources of Information Owner. St. Louis Co. Recorder of Deeds. Co. Directories					
46 Prepared by Vicki Noll				10 Other Name(s)	
47 Organization St. Louis Co. Historic Bldgs. Comm.					
48 Date 49 Revision Date(s)					



HISTORIC INVENTORY

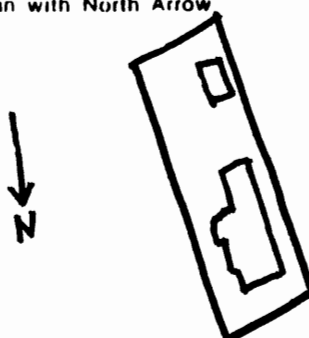
SL-AS-006-157

1 No		4 Present Name(s)		1 No	
2 County St. Louis		5 Other Name(s)		2 County	
3 Location of Negatives St. Louis Co. Park Dept.		7303 Myrtle Avenue		4 Present Name(s)	
6 Specific Location		16. Thematic Category		28. No of Stories 1	
Block 2, Lot 10 Maplewood Subdivision		17 Date(s) or Period		29. Basement? Yes <input type="checkbox"/> No <input checked="" type="checkbox"/>	
7 City or Town If Rural, Township & Vicinity Maplewood, Missouri		18. Style or Design Ranch type		30. Foundation Material Concrete	
8 Site Plan with North Arrow		19. Architect or Engineer		31. Wall Construction Brick	
		20. Contractor or Builder		32. Roof Type & Material Low hip	
9 Coordinates UTM Lat Long		21. Original Use, if apparent 4 family apartment		33. No. of Bays Front 3 Side 6	
10 Site Building Structure On National Register? Yes <input type="checkbox"/> No <input checked="" type="checkbox"/> 12. Is it Eligible? Yes <input type="checkbox"/> No <input checked="" type="checkbox"/>		22 Present Use same		34. Wall Treatment Brick	
13 Part of Estab Hist Dist? Yes <input type="checkbox"/> No <input checked="" type="checkbox"/> 14. District Potent'l? Yes <input checked="" type="checkbox"/> No <input type="checkbox"/>		23 Ownership Public <input type="checkbox"/> Private <input checked="" type="checkbox"/>		35. Plan Shape	
15 Name of Established District		24. Owner's Name & Address, if known Mrs. Virginia Shields 2901 Marshall, Maplewood, Mo.		36. Changes (Explain in #42) Addition: <input type="checkbox"/> Altered: <input type="checkbox"/> Moved: <input type="checkbox"/>	
42 Further Description of Important Features Intrusion.		25. Open to Public? Yes <input type="checkbox"/> No <input checked="" type="checkbox"/>		37. Condition Interior: <input type="checkbox"/> Exterior: Good	
43 History and Significance Earlier building constructed prior to 1909 destroyed.		26 Local Contact Person or Organization		38. Preservation Underway? Yes <input checked="" type="checkbox"/> No <input type="checkbox"/>	
44 Description of Environment and Outbuildings		27 Other Surveys in Which Included None		39. Endangered? By What? Yes <input type="checkbox"/> No <input checked="" type="checkbox"/>	
45 Sources of Information				40. Visible from Public Road? Yes <input checked="" type="checkbox"/> No <input type="checkbox"/>	
				41. Distance from and Frontage on Road 20' 50'	
				46. Prepared by Judy Kusnierkiewicz	
				47. Organization St. Louis Co. Historic Bldgs. Comm.	
				48. Date 3-1-82	
				49. Revision Date(s)	
				5 Other Name(s)	



HISTORIC INVENTORY

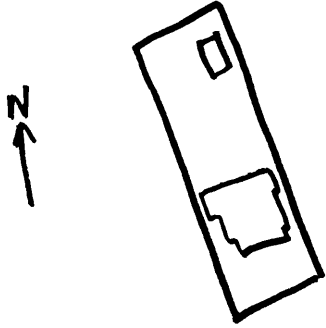
SL-AS-006-158

1 No		4 Present Name(s)		1 No	
2 County St. Louis County		5 Other Name(s) 7306 Myrtle Avenue			2 County
3 Location of Negatives St. Louis Co. Park Dept.					
6 Specific Location Block 3, Lot 9 Maplewood Subdivision		16 Thematic Category		3 Present Name(s)	
7 City or Town If Rural, Township & Vicinity Maplewood, Missouri		17 Date(s) or Period 1901-1904			
8 Site Plan with North Arrow 		18 Style or Design		4 Present Name(s)	
		19 Architect or Engineer			
		20 Contractor or Builder A. J. Crum		5 Other Name(s)	
		21 Original Use, if apparent Residence			
		22 Present Use Residence			
		23 Ownership Public <input type="checkbox"/> Private <input checked="" type="checkbox"/>			
		24 Owner's Name & Address, if known Jimmie and Linda Huddleston 7306 Myrtle, Maplewood, Mo.			
		25 Open to Public? Yes <input type="checkbox"/> No <input checked="" type="checkbox"/>			
9 Coordinates UTM Lat Long		26 Local Contact Person or Organization			
10 Site <input type="checkbox"/> Building <input checked="" type="checkbox"/> Structure <input type="checkbox"/> Object <input type="checkbox"/> On National Register? Yes <input type="checkbox"/> No <input checked="" type="checkbox"/> 12 Is it Eligible? Yes <input type="checkbox"/> No <input type="checkbox"/>		27 Other Surveys in Which Included None			
13 Part of Estab Hist Dist? Yes <input type="checkbox"/> No <input checked="" type="checkbox"/> 14 District Potent'l? Yes <input checked="" type="checkbox"/> No <input type="checkbox"/>		28 No of Stories 2			
15 Name of Established District		29 Basement? Yes <input checked="" type="checkbox"/> No <input type="checkbox"/>			
		30 Foundation Material stone			
		31 Wall Construction frame			
		32 Roof Type & Material Mixed - Hip - Gable			
		33 No. of Bays Front 2 Side 4			
		34 Wall Treatment Aluminum siding			
		35 Plan Shape irregular			
		36 Changes (Explain in #42) Addition <input checked="" type="checkbox"/> Altered <input checked="" type="checkbox"/> Moved <input checked="" type="checkbox"/>			
		37 Condition Interior <input type="checkbox"/> Exterior <input checked="" type="checkbox"/> Fair			
		38 Preservation Underway? Yes <input checked="" type="checkbox"/> No <input type="checkbox"/>			
		39 Endangered? By What? Yes <input type="checkbox"/> No <input checked="" type="checkbox"/>			
		40 Visible from Public Road? Yes <input checked="" type="checkbox"/> No <input type="checkbox"/>			
		41 Distance from and Frontage on Road 25' 50'			
42 Further Description of Important Features Projecting bay with overhang on the left side. One room addition at rear of building.				5 Other Name(s)	
43 History and Significance Lot was sold to Arthur Crum by Maplewood Realty Co. in June of 1901. Lot and house were sold to Ella Stevens in July of 1904. The 1909 Directory lists Dr. M. L. Stephens, an osteopath, as the occupant. From 1917 through 1926, George L. Hoehn, salesman, and his wife Victoria are listed as occupants.					
44 Description of Environment and Outbuildings Frame Garage.					
45 Sources of Information St. Louis Co. Recorder of Deeds, Co. Directories.					
46 Prepared by Vicki Noll					
47 Organization St. Louis Co. Historic Bldg. Com.					
48 Date 3-1-82					
49 Revision Date(s)					



HISTORIC INVENTORY

SL-AS-006-159

1 No		4 Present Name(s)		1 No	
2 County St. Louis		5 Other Name(s)		2 County	
3 Location of Negatives St. Louis Co. Park Dept.		7309 Myrtle Avenue		4 Present Name(s)	
6 Specific Location Block 2, Lot 11 Maplewood Subdivision		16 Thematic Category		28 No. of Stories 1 1/2	
7 City or Town If Rural, Township & Vicinity Maplewood, Missouri		17 Date(s) or Period 1893-1904		29 Basement? Yes <input checked="" type="checkbox"/> No <input type="checkbox"/>	
8 Site Plan with North Arrow		18 Style or Design Victorian cottage		30 Foundation Material Stone	
		19 Architect or Engineer		31 Wall Construction Frame	
		20 Contractor or Builder		32 Roof Type & Material Mixed hip/gable-asphalt	
9 Coordinates UTM Lat Long		21 Original Use, if apparent Residence		33 No. of Bays Front 3 Side 4	
10 Site <input type="checkbox"/> Building <input checked="" type="checkbox"/> Structure <input type="checkbox"/> Object <input type="checkbox"/>		22 Present Use Residence		34 Wall Treatment Lap siding	
On National Register? Yes <input type="checkbox"/> No <input checked="" type="checkbox"/>		23 Ownership Public <input type="checkbox"/> Private <input checked="" type="checkbox"/>		35 Plan Shape irregular	
12 Is It Eligible? Yes <input type="checkbox"/> No <input type="checkbox"/>		24 Owner's Name & Address, if known Mark Adolphsen 7309		36 Changes (Explain in #42) Addition <input type="checkbox"/> Altered <input type="checkbox"/> Moved <input type="checkbox"/>	
13 Part of Estab Hist Dist? Yes <input type="checkbox"/> No <input checked="" type="checkbox"/>		25 Open to Public? Yes <input type="checkbox"/> No <input checked="" type="checkbox"/>		37 Condition Interior <u>Poor</u> Exterior <u>Poor</u>	
14 District Potent'l? Yes <input checked="" type="checkbox"/> No <input type="checkbox"/>		26 Local Contact Person or Organization		38 Preservation Underway? Yes <input checked="" type="checkbox"/> No <input type="checkbox"/>	
15 Name of Established District		27 Other Surveys in Which Included None		39 Endangered? By What? Yes <input type="checkbox"/> No <input checked="" type="checkbox"/>	
42 Further Description of Important Features		40 Visible from Public Road? Yes <input checked="" type="checkbox"/> No <input type="checkbox"/>		41 Distance from and Frontage on Road 25' 50'	
Cottage has complex roof line with gables, valleys and hip dormers. Fish scale shingles on dormers and band beneath cornice. Roof with hip roof porch extends across front of the house. Wood balustrade and lattice screen beneath the porch floor. Tall chimney on left roof slope.		43 History and Significance		5 Other Name(s)	
John W. Knowlton acquired the lot in December of 1892. House was built between that time and the time it was acquired by Mary Nelan in 1904. Nelan sold to Joseph Kruse in November of 1908. Kruse was listed in the 1909 Directory as a bank clerk. Later occupants were Walter Gifford, Rd Agt Shoe Machinery in 1922.		44 Description of Environment and Outbuildings		46 Prepared by Vicki Noll	
Frame garage rear of lot.		47 Organization St. Louis Co. Historic Bldg. Com		48 Date 3-1-82	
45 Sources of Information St. Louis Co. Recorder of Deeds. County Directories.		49 Revision Date(s)			



HISTORIC INVENTORY

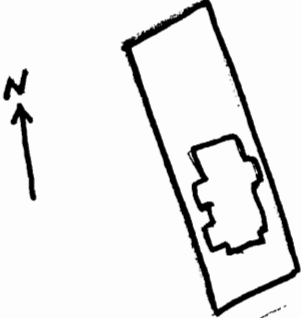
SL-AS-006-160

1 No		4 Present Name(s)		1 No
County St. Louis		5 Other Name(s)		
3 Location of Negatives St. Louis Co. Park Dept.		7312 Myrtle Ave.		
6 Specific Location Block 3, Lot 8 Maplewood Subdivision		16 Thematic Category		2 County
7 City or Town If Rural, Township & Vicinity Maplewood, Missouri		17 Date(s) or Period 1902-1903		
8 Site Plan with North Arrow		18 Style or Design American Box		
		19 Architect or Engineer		4 Present Name(s)
		20 Contractor or Builder		
		21 Original Use, if apparent Residence		
9 Coordinates UTM Lat Long		22 Present Use Residence		5 Other Name(s)
10 Site Building On National Register? Yes <input type="checkbox"/> No <input checked="" type="checkbox"/>		23 Ownership Public <input type="checkbox"/> Private <input checked="" type="checkbox"/>		
12 Is it Eligible? Yes <input type="checkbox"/> No <input type="checkbox"/>		24 Owner's Name & Address, if known Richard and Vickie Smith 7312 Myrtle, Maplewood, Mo.		
13 Part of Estab Hist Dist? Yes <input type="checkbox"/> No <input checked="" type="checkbox"/>		25 Open to Public? Yes <input type="checkbox"/> No <input checked="" type="checkbox"/>		28 No of Stories 2
14 District Potent'l? Yes <input checked="" type="checkbox"/> No <input type="checkbox"/>		26 Local Contact Person or Organization		
15 Name of Established District		27 Other Surveys in Which Included None		
42 Further Description of Important Features Projecting bay with overhang on the left. Tall single chimney rear roof slope. Resided asbestos shingles		30 Foundation Material Stone		29 Basement? Yes <input checked="" type="checkbox"/> No <input type="checkbox"/>
		31 Wall Construction Frame		
		32 Roof Type & Material Hip - asphalt		
		33 No. of Bays Front 2 Side 4		34 Wall Treatment Asbestos Shingle
		35 Plan Shape Irregular		
		36 Changes (Explain in #42) Addition <input type="checkbox"/> Altered <input checked="" type="checkbox"/> Moved <input type="checkbox"/>		
		37 Condition Interior Fair Exterior Fair		38 Preservation Underway? Yes <input checked="" type="checkbox"/> No <input type="checkbox"/>
		39 Endangered? By What? Yes <input type="checkbox"/> No <input checked="" type="checkbox"/>		
		40 Visible from Public Road? Yes <input checked="" type="checkbox"/> No <input type="checkbox"/>		
		41 Distance from and Frontage on Road 25' 55'		Photo
43 History and Significance Jennie Stover and husband purchased the lot in April of 1902 from Maplewood Realty Co. and sold lot and house to John Schulz in May of 1904. In 1906 Herbert Manning purchased and was occupying as late as 1926. Directories list Herbert (grain store) Herbert M. (commission). In 1922 Wm. and Margaret Siegel also listed. Siegel was a draftsman.				
44 Description of Environment and Outbuildings No outbuilding				
45 Sources of Information St. Louis Co. Recorder of Deeds. Co. Directories		46 Prepared by Vicki Noll		47 Organization St. Louis Co. Historic Bldg. Com.
		48 Date 3-1-82		
		49 Revision Date(s)		



Office of Historic Preservation, P.O. Box 176, Jefferson City, Missouri 65101
HISTORIC INVENTORY


SL-AS-006-161

1 No		4 Present Name(s)		1 No
County St. Louis Co.		5 Other Name(s)		
3 Location of Negatives St. Louis Co. Park Dept.		7313 Myrtle Avenue		2 County
6 Specific Location Block 2, Lot 12 Maplewood Subdivision		16 Thematic Category		
7 City or Town If Rural, Township & Vicinity		17 Date(s) or Period 1891-1908		3 Present Name(s)
8 Site Plan with North Arrow 		18 Style or Design		
9 Coordinates UTM Lat Long		19 Architect or Engineer		4 Present Name(s)
		20 Contractor or Builder		
10 Site II Building X Structure II Object II On National Register? Yes II No IX		21 Original Use, if apparent Residence		5 Other Name(s)
		22 Present Use Residence		
13 Part of Estab Hist Dist? Yes II No IX		23 Ownership Public II Private X		6 Other Name(s)
		24 Owner's Name & Address, if known James Reddick 7313 Myrtle, Maplewood, Mo.		
12 Is II Eligible? Yes II No II		25 Open to Public? Yes II No X		7 Other Name(s)
14 District Potent'l? Yes IX No II		26 Local Contact Person or Organization		
15 Name of Established District		27 Other Surveys in Which Included None		8 Other Name(s)
42 Further Description of Important Features Porch extends across front to one story projecting corner bay on the left side. Two story projecting bay left central side. Window gable end has semi-elliptical opening. Chimney on center ridge and on left roof slope of projecting bay. Proj. bay rt side. House has been resided with asbesto shingles. Iron railing added to wood steps.		28 No of Stories 2 1/2		
43 History and Significance Lot was purchased in 1891 by John C. RALston from Maplewood Realty Co. House appears on 1909 plat.		29 Basement? Yes X No		9 Other Name(s)
		30 Foundation Material Stone		
44 Description of Environment and Outbuildings		31 Wall Construction Frame		10 Other Name(s)
		32 Roof Type & Material Gable - asphalt		
45 Sources of Information St. Louis Co. Directories. St. Louis Recorder of Deeds.		33 No. of Bays Front irreg. Side 2		11 Other Name(s)
		34 Wall Treatment Asbestos shingle o/wood		
46 Prepared by Andy Kusnierkiewicz		35 Plan Shape Irreg.		12 Other Name(s)
		36 Changes (Explain in #42) Addition Altered X Moved		
47 Organization St. Louis Co. Historic Bldg. Com.		37 Condition Interior Good Exterior Good		13 Other Name(s)
		38 Preservation Underway? Yes X No		
48 Date 3-1-82		39 Endangered? By What? Yes II No IX		14 Other Name(s)
		40 Visible from Public Road? Yes X No		
49 Revision Date(s)		41 Distance from and Frontage on Road 20' 49'		15 Other Name(s)
		Photo		



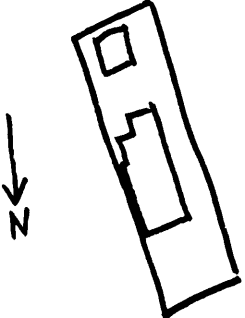
HISTORIC INVENTORY

SL-AS-006-162

1 No		4 Present Name(s)		1 No	
2 County St. Louis		5 Other Name(s)		No photo	
3 Location of Negatives St. Louis Co. Park Dept.		7315-17 Myrtle Ave			
6 Specific Location Lot 13, Block 2 Maplewood Subdivision		16 Thematic Category		28 No of Stories 1	
7 City or Town If Rural, Township & Vicinity		17 Date(s) or Period		29 Basement? Yes <input type="checkbox"/> No <input type="checkbox"/>	
8 Site Plan with North Arrow		18 Style or Design Ranch Type		30 Foundation Material Concrete	
		19 Architect or Engineer		31 Wall Construction Brick	
		20 Contractor or Builder		32 Roof Type & Material Hip - asphalt shingle	
9 Coordinates UTM Lat Long		21 Original Use, if apparent Duplex		33 No. of Bays Front 2 Side 6	
10 Site <input type="checkbox"/> Building <input checked="" type="checkbox"/>		22 Present Use Duplex		34 Wall Treatment Brick	
11 On National Register? Yes <input type="checkbox"/> No <input checked="" type="checkbox"/>		23 Ownership Public <input type="checkbox"/> Private <input checked="" type="checkbox"/>		35 Plan Shape Rectangular	
12 Is II Eligible? Yes <input type="checkbox"/> No <input checked="" type="checkbox"/>		24 Owner's Name & Address, if known W. D. Harbert, et al		36 Changes (Explain in #42) Addition: <input type="checkbox"/> Altered: <input type="checkbox"/> Moved: <input type="checkbox"/>	
13 Part of Estab Hist Dist? Yes <input type="checkbox"/> No <input checked="" type="checkbox"/>		25 Open to Public? Yes <input type="checkbox"/> No <input type="checkbox"/>		37 Condition Interior <input type="checkbox"/> Exterior <input checked="" type="checkbox"/> Good	
14 District Potent'l? Yes <input checked="" type="checkbox"/> No <input type="checkbox"/>		26 Local Contact Person or Organization		38 Preservation Underway? Yes <input checked="" type="checkbox"/> No <input type="checkbox"/>	
15 Name of Established District		27 Other Surveys in Which Included		39 Endangered? By What? Yes <input type="checkbox"/> No <input checked="" type="checkbox"/>	
42 Further Description of Important Features				40 Visible from Public Road? Yes <input checked="" type="checkbox"/> No <input type="checkbox"/>	
43 History and Significance Intrusion.				41 Distance from and Frontage on Road 25' 50'	
44 Description of Environment and Outbuildings				45 Other Name(s)	
46 Sources of Information		46 Prepared by Judy Kusnierkiewicz		47 Organization St. Louis Co. His. Bldgs. Com.	
		48 Date 3-1-82		49 Revision Date(s)	

HISTORIC INVENTORY

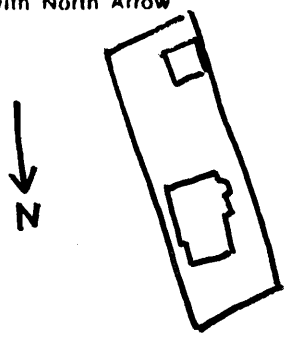
2-45 CCG-163

1 No		4 Present Name(s)		1 No	
County 2. Louis County		5 Other Name(s) 7316 Myrtle Avenue		2 County	
3 Location of Negatives St. Louis County Park Dept.				4 Present Name(s)	
6 Specific Location Block 3, Lot 7 Maplewood Subdivision		16 Thematic Category		28 No of Stories 2	
7 City or Town If Rural, Township & Vicinity Maplewood, Missouri		17 Date(s) or Period 1891-1901		29 Basement? Yes <input checked="" type="checkbox"/> No	
8 Site Plan with North Arrow 		18 Style or Design		30 Foundation Material Stone	
		19 Architect or Engineer		31 Wall Construction Frame	
		20 Contractor or Builder		32 Roof Type & Material Cross Gable	
		21 Original Use, if apparent Residence		33 No. of Bays Front 2 Side 4	
		22 Present Use Residence		34 Wall Treatment Asbestos Shingle	
		23 Ownership Public <input type="checkbox"/> Private <input checked="" type="checkbox"/>		35 Plan Shape Irregular	
		24 Owner's Name & Address, if known Carl and Theresa Rouse 7316 Myrtle, Maplewood, Mo.		36 Changes (Explain in #42) Addition <input type="checkbox"/> Altered <input checked="" type="checkbox"/> Moved <input type="checkbox"/>	
9 Coordinates UTM Lat Long		25 Open to Public? Yes <input type="checkbox"/> No <input checked="" type="checkbox"/>		37 Condition Interior - Exterior Fair	
10 Site Building Structure Object On National Register? Yes <input type="checkbox"/> No <input type="checkbox"/>		26 Local Contact Person or Organization		38 Preservation Underway? Yes <input checked="" type="checkbox"/> No	
12 Is It Eligible? Yes <input type="checkbox"/> No <input type="checkbox"/>		27 Other Surveys in Which Included None		39 Endangered? By What? Yes <input type="checkbox"/> No <input checked="" type="checkbox"/>	
13 Part of Estab Hist Dist? Yes <input type="checkbox"/> No <input type="checkbox"/>				40 Visible from Public Road? Yes <input checked="" type="checkbox"/> No	
14 District Potent'l? Yes <input type="checkbox"/> No <input type="checkbox"/>				41 Distance from and Frontage on Road 25' 45'	
15 Name of Established District				5 Other Name(s)	
42 Further Description of Important Features Porch extends across front of house, wrapping on the left to the cross gable. 1966 Composition side and room addition added.				Photo	
43 History and Significance Sadie and Brodie Bell purchased house in 1902 from Ida Martyr. Bell was a Pacific Express Clerk. Frank Bell was a clerk for Independent Packing Co. 1922-1926 The Rev. N. O. Bartholomew is listed as occupant					
44 Description of Environment and Outbuildings Garage, frame, at the rear of the lot.					
Sources of Information St. Louis Co. Recorder of Deeds. County Directories.				46 Prepared by Vicki Noll	
				47 Organization St. Louis Co. Historic Bldg. Comm.	
				48 Date 3-1-82	
				49 Revision Date(s)	



HISTORIC INVENTORY

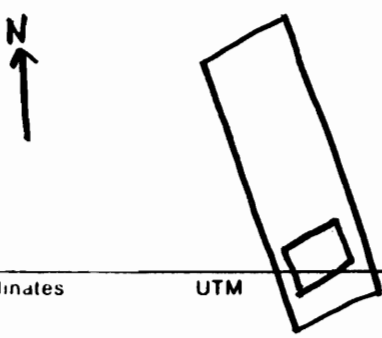
SL-AS-006-164

1 No		4 Present Name(s)		1 No
2 County St. Louis Co.		5 Other Name(s)		
3 Location of Negatives St. Louis Co. Park Dept.		7320 Myrtle Avenue		
6 Specific Location Block 3, Lot 6 Maplewood Subdivision		16. Thematic Category		2 Count
7 City or Town If Rural, Township & Vicinity Maplewood, Missouri		17 Date(s) or Period 1896-1904		
8 Site Plan with North Arrow 		18. Style or Design American Box		
9 Coordinates UTM Lat Long		19. Architect or Engineer		4 Present Name(s)
10 Site II Building <input checked="" type="checkbox"/> Structure II Object II		20. Contractor or Builder		
11 On National Register? Yes II No <input checked="" type="checkbox"/>		21. Original Use, if apparent Residence		
12 Is II Eligible? Yes II No II		22 Present Use Residence		5 Other Name(s)
13 Part of Estab Hist Dist? Yes II No <input checked="" type="checkbox"/>		23 Ownership Public <input type="checkbox"/> Private <input checked="" type="checkbox"/>		
14. District Potent'l? Yes <input checked="" type="checkbox"/> No II		24. Owner's Name & Address, if known Charles & Etta Feegle 7320 Myrtle, Maplewood, Mo.		
15 Name of Established District		25. Open to Public? Yes II No <input checked="" type="checkbox"/>		5 Other Name(s)
42 Further Description of Important Features Iron railings have been added to wooden porch steps.		26 Local Contact Person or Organization		
		27. Other Surveys in Which Included None		
43 History and Significance Lot purchased in February of 1896 by J. R. Ellis from Maplewood Realty Co. Improved lot sold to William E. Jordan in December of 1904. Jordan was a manager for Brown Shoe Co and was listed in the 1909 Directory as the occupant. From 1915 through 1926 occupant was Joseph Goeke (seeds).		28. No of Stories 2		5 Other Name(s)
44 Description of Environment and Outbuildings Frame Garage.		29. Basement? Yes <input checked="" type="checkbox"/> No		
45 Sources of Information St. Louis County Recorder of Deeds. County Directories.		30. Foundation Material Stone		
		31. Wall Construction Frame		5 Other Name(s)
		32. Roof Type & Material Hip/Valley - Asphalt		
		33. No. of Bays Front 2 Side 3		
		34. Wall Treatment Asbestos shingle		5 Other Name(s)
		35. Plan Shape Irreg.		
		36. Changes (Explain in #42) Addition: Moved: <input checked="" type="checkbox"/>		
		37. Condition Interior Good Exterior Good		5 Other Name(s)
		38. Preservation Underway? Yes No <input checked="" type="checkbox"/>		
		39. Endangered? By What? Yes II No <input checked="" type="checkbox"/>		
		40. Visible from Public Road? Yes <input checked="" type="checkbox"/> No		5 Other Name(s)
		41. Distance from and Frontage on Road 25' 50'		
		46. Prepared by Vicki Noll		
		47. Organization St. Louis Co. Historic Blds. Com.		5 Other Name(s)
		48. Date 3-1-82		
		49. Revision Date(s)		



HISTORIC INVENTORY


SL-AS-006-165

1 No		4 Present Name(s)		1 No	
County St. Louis		5 Other Name(s) 7321 Myrtle Avenue			2 County
3 Location of Negatives St. Louis Co. Park Dept.					
6 Specific Location Block 2, Lot 14 Maplewood Subdivision		16 Thematic Category		3 Present Name(s)	
		17 Date(s) or Period			
7 City or Town If Rural, Township & Vicinity Maplewood, Missouri		18 Style or Design Ranch type		4 Present Name(s)	
8 Site Plan with North Arrow		19 Architect or Engineer			
		20 Contractor or Builder		5 Other Name(s)	
		21 Original Use, if apparent Residence			
		22 Present Use Residence		28 No. of Stories 1	
		23 Ownership Public <input type="checkbox"/> Private <input checked="" type="checkbox"/>		29 Basement? Yes <input checked="" type="checkbox"/> No	
24 Owner's Name & Address, if known Leonard and Faye Davis 7321 Myrtle, Maplewood, Mo.		30 Foundation Material Stone		6 Other Name(s)	
25 Open to Public? Yes <input type="checkbox"/> No <input checked="" type="checkbox"/>		31 Wall Construction Frame			
26 Local Contact Person or Organization		32 Roof Type & Material Gable - Asphalt Sh.		7 Other Name(s)	
27 Other Surveys in Which Included None		33 No. of Bays Front 5 Side 4			
28 Further Description of Important Features		34 Wall Treatment Masonite Siding		8 Other Name(s)	
43 History and Significance Intrusion. Replaces 1890-1906 house.		35 Plan Shape Rectangular			
		36 Changes (Explain in #42) Addition <input type="checkbox"/> Altered <input type="checkbox"/> Moved <input type="checkbox"/>			
44 Description of Environment and Outbuildings		37 Condition Interior <input type="checkbox"/> Exterior <input checked="" type="checkbox"/> Good		9 Other Name(s)	
Sources of Information		38 Preservation Underway? Yes <input checked="" type="checkbox"/> No			
46 Prepared by Judy Kusnierkiewicz		39 Endangered? By What? Yes <input type="checkbox"/> No <input checked="" type="checkbox"/>		10 Other Name(s)	
47 Organization St. Louis Co. Historic Bldgs. Comm.		40 Visible from Public Road? Yes <input checked="" type="checkbox"/> No			
48 Date 3-1-82		49 Revision Date(s)		11 Other Name(s)	
46. Prepared by Judy Kusnierkiewicz		47. Organization St. Louis Co. Historic Bldgs. Comm.			



HISTORIC INVENTORY


SL-AS-006-166


1 No		4 Present Name(s)		1 No
2 County St. Louis		5 Other Name(s) 7326 Myrtle Avenue		
3 Location of Negatives St. Louis Co. Park Dept.				
6 Specific Location Block 3, Lot 5 Maplewood Subdivision		16. Thematic Category		2 Court
7 City or Town If Rural, Township & Vicinity Maplewood, Missouri		17 Date(s) or Period 1895-1908		
8 Site Plan with North Arrow 		18 Style or Design		
9 Coordinates UTM Lat Long		19 Architect or Engineer		4 Present Name(s)
		20 Contractor or Builder		
		21 Original Use, if apparent Residence		
		22 Present Use Residence		
		23 Ownership Public <input type="checkbox"/> Private <input checked="" type="checkbox"/>		
10 Site <input type="checkbox"/> Building <input checked="" type="checkbox"/>		24 Owner's Name & Address, if known Robert & Lucille Hanlon 7326 Myrtle, Maplewood, Mo.		5 Other Name(s)
11 On National Register? Yes <input type="checkbox"/> No <input checked="" type="checkbox"/>		25 Open to Public? Yes <input type="checkbox"/> No <input checked="" type="checkbox"/>		
12 Is It Eligible? Yes <input type="checkbox"/> No <input type="checkbox"/>		26 Local Contact Person or Organization		
13 Part of Estab Hist Dist? Yes <input type="checkbox"/> No <input checked="" type="checkbox"/>		27 Other Surveys in Which Included None		
14 District Potent'l? Yes <input checked="" type="checkbox"/> No <input type="checkbox"/>				
15 Name of Established District		28 No. of Stories 2		
		29 Basement? Yes <input checked="" type="checkbox"/> No <input type="checkbox"/>		
		30 Foundation Material Stone		
		31 Wall Construction Frame		
		32 Roof Type & Material Hip with gable, asph.		
		33 No. of Bays Front Irreg, Side 3		
		34 Wall Treatment Asbestos Shingles		
		35 Plan Shape square		
		36 Changes (Explain in #42) Addition <input type="checkbox"/> Altered <input checked="" type="checkbox"/> Moved <input type="checkbox"/>		
		37 Condition Interior Good Exterior Good		
		38 Preservation Underway? Yes <input type="checkbox"/> No <input type="checkbox"/>		
		39 Endangered? By What? Yes <input type="checkbox"/> No <input checked="" type="checkbox"/>		
		40 Visible from Public Road? Yes <input checked="" type="checkbox"/> No <input type="checkbox"/>		
		41 Distance from and Frontage on Road 25' 50'		
		Photo		
42 Further Description of Important Features Projecting Bay on the right side.				
43 History and Significance Lot was purchased from Maplewood Realty Company in July of 1895 by Francis Tillman.				
44 Description of Environment and Outbuildings Frame garage rear of lot.				
45 Sources of Information St. Louis Co. Recorder of Deeds,		46 Prepared by Vicki Noll		
		47 Organization St. Louis Co Historic Bldgs. Comm.		
		48 Date 3-1-82		
		49 Revision Date(s)		



HISTORIC INVENTORY

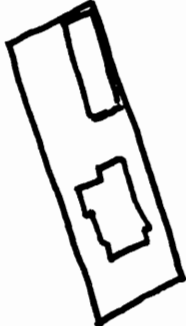
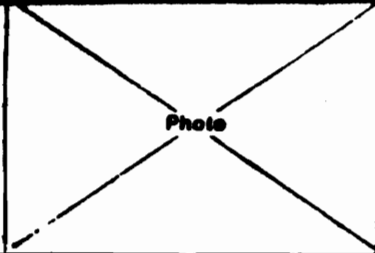
SL-AS-006-167

1 No		4 Present Name(s)		1 No	
2 County		5 Other Name(s)		2 County	
St. Louis County		7327 Myrtle Avenue			
3 Location of Negatives					
St. Louis Co. Park Dept.					
6 Specific Location		16 Thematic Category		28 No of Stories 2	
Block 2, Lot 15		17 Date(s) or Period		29 Basement? Yes <input type="checkbox"/> No <input type="checkbox"/>	
Maplewood Subdivision		1893-1907		30 Foundation Material	
7 City or Town If Rural, Township & Vicinity		18 Style or Design		Stone	
Maplewood, Missouri		19 Architect or Engineer		31 Wall Construction	
8 Site Plan with North Arrow		20 Contractor or Builder		Frame	
		21 Original Use, if apparent		32 Roof Type & Material	
		Residence		Hip/Gable, Asphalt	
		22 Present Use		33 No. of Bays	
		Residence		Front 3 Side 4	
		23 Ownership		34 Wall Treatment	
		Public <input type="checkbox"/> Private <input checked="" type="checkbox"/>		Composition Siding	
		24 Owner's Name & Address, if known		35 Plan Shape	
		Mrs. W. Tom Hardy		Irregular	
		7327 Myrtle, Maplewood, Mo.		36 Changes (Explain in #42)	
				Addition <input checked="" type="checkbox"/> Altered <input checked="" type="checkbox"/> Moved <input type="checkbox"/>	
9 Coordinates UTM		25 Open to Public?		37 Condition	
Lat		Yes <input type="checkbox"/> No <input checked="" type="checkbox"/>		Interior Good	
Long		26 Local Contact Person or Organization		Exterior Fair	
10 Site <input type="checkbox"/> Building <input checked="" type="checkbox"/> Structure <input type="checkbox"/> Object <input type="checkbox"/>		27 Other Surveys in Which Included		38 Preservation Underway?	
On National Register? Yes <input type="checkbox"/> No <input checked="" type="checkbox"/>		None		Yes <input type="checkbox"/> No <input checked="" type="checkbox"/>	
12 Is It Eligible? Yes <input type="checkbox"/> No <input type="checkbox"/>				39 Endangered? By What?	
13 Part of Estab. Hist. Dist.? Yes <input type="checkbox"/> No <input checked="" type="checkbox"/>				Yes <input type="checkbox"/> No <input checked="" type="checkbox"/>	
14 District Potentially? Yes <input checked="" type="checkbox"/> No <input type="checkbox"/>				40 Visible from Public Road?	
15 Name of Established District				Yes <input checked="" type="checkbox"/> No <input type="checkbox"/>	
				41 Distance from and Frontage on Road	
				25' 50'	
42 Further Description of Important Features				5 Other Name(s)	
Two bay front porch with gable over door. Front gable has half round window. Two story projecting bay on right side with 3-window projecting bay first floor level.				Photo	
Iron posts and railing replace original wood on front porch. Rear sleeping porch, sunroom from original open 2 story porch. Composition siding over original wood siding.					
43 History and Significance					
Elizabeth Hall purchased lot from Maplewood Realty Co. in February of 1893. In April of 1907 Orange J. Hill sold lot and house to Anne Hartnett. The 1909 Directory lists Wm. Hall, conductor, as occupant. Dr. W. Tom Hardy purchased in 1942 (otolaryngologist). Dr. Hardy died in 1981.					
44 Description of Environment and Outbuildings					
Two car garage at rear of lot. Carriage barn torn down in 1940's. Stone wall adjacent to sidewalk.					
45 Sources of Information					
Owner. St. Louis Co. Recorder of Deeds. County Directories.				46 Prepared by	
				Judy Kusnierkiewicz	
				47 Organization	
				St. Louis Co. Historic Bldgs. Comm.	
				48 Date	
				49 Revision Date(s)	
				3-1-82	



HISTORIC INVENTORY

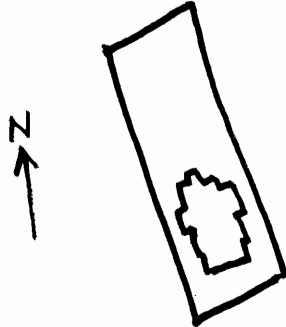
SL-AS-006-168

1 No		4 Present Name(s)		1 No
2 County St. Louis		5 Other Name(s)		
3 Location of Negatives St. Louis Co. Park Dept.		7332 Myrtle Avenue		
6 Specific Location Block 3, Lot 4 Maplewood Subdivision		16. Thematic Category		2 Count
7 City or Town If Rural, Township & Vicinity Maplewood, Missouri		17 Date(s) or Period 1902-1908		
8 Site Plan with North Arrow 		18. Style or Design American Box		
9 Coordinates Lat Long		19. Architect or Engineer		4 Present Name(s)
10 Site I: Building <input checked="" type="checkbox"/> Structure I: Object I: <input type="checkbox"/>		20. Contractor or Builder		
11 On National Register? Yes <input type="checkbox"/> No <input checked="" type="checkbox"/>		21. Original Use, if apparent Residence		
12 Is II Eligible? Yes <input type="checkbox"/> No <input type="checkbox"/>		22 Present Use Residence		5 Other Name(s)
13 Part of Estab Hist Dist? Yes <input type="checkbox"/> No <input checked="" type="checkbox"/>		23 Ownership Public <input type="checkbox"/> Private <input checked="" type="checkbox"/>		
14 District Potential? Yes <input checked="" type="checkbox"/> No <input type="checkbox"/>		24 Owner's Name & Address, if known John and Myrtle Proemsey 7332 Myrtle, Maplewood, Mo		
15 Name of Established District		25. Open to Public? Yes <input type="checkbox"/> No <input checked="" type="checkbox"/>		5 Other Name(s)
16. Local Contact Person or Organization		26. Other Surveys in Which Included None		
17. Further Description of Important Features Aluminum siding added. Iron railing added to wooden steps.		27. Photo 		
18. History and Significance Lot purchased from Maplewood Realty Co. June 1902 by John Carnahan,		28. No of Stories 2		5 Other Name(s)
19. Description of Environment and Outbuildings Frame garage rear of lot.		29. Basement? Yes <input type="checkbox"/> No <input type="checkbox"/>		
20. Sources of Information St. Louis Co. Recorder of Deeds. Co. Directories		30. Foundation Material Concrete		
21. Prepared by Vicki Noll		31. Wall Construction Frame		5 Other Name(s)
22. Organization St. Louis Co. His. Bldgs. Comm.		32. Roof Type & Material Hip - Asphalt Shingle		
23. Date 8-1-82		33. No. of Bays Front 2 Side 3		
24. Revision Date(s)		34. Wall Treatment Aluminum siding		5 Other Name(s)
25. Plan Shape Rectangular		35. Changes (Explain in #42) Addition: <input checked="" type="checkbox"/> Moved: <input type="checkbox"/>		
26. Condition Interior Good Exterior Good		36. Preservation Underway? Yes <input checked="" type="checkbox"/> No <input type="checkbox"/>		
27. Endangered? By What? Yes <input type="checkbox"/> No <input checked="" type="checkbox"/>		37. Visible from Public Road? Yes <input checked="" type="checkbox"/> No <input type="checkbox"/>		5 Other Name(s)
28. Distance from and Frontage on Road 25' 50'		38. Distance from and Frontage on Road 25' 50'		
29. Distance from and Frontage on Road 25' 50'		39. Distance from and Frontage on Road 25' 50'		



HISTORIC INVENTORY

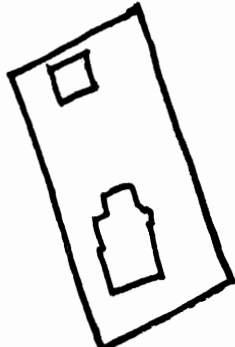
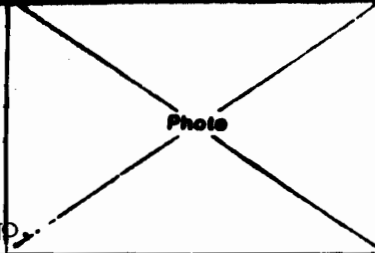
SL-AS-006-169

1 No		4 Present Name(s)		1 No
2 County St. Louis		5 Other Name(s)		
3 Location of Negatives St. Louis Co. Park Dept.		7333 Myrtle Avenue		
6 Specific Location Block 2, Lot 16		16. Thematic Category		2 County
7 City or Town If Rural, Township & Vicinity Maplewood, Missouri		17 Date(s) or Period 1906-07		
8 Site Plan with North Arrow 		18 Style or Design		
9 Coordinates UTM Lat Long		19 Architect or Engineer		4 Present Name(s)
10 Site: <input type="checkbox"/> Building <input checked="" type="checkbox"/> Structure: <input type="checkbox"/> Object: <input type="checkbox"/>		20 Contractor or Builder A. J. Crum		
11 On National Register? Yes <input type="checkbox"/> No <input checked="" type="checkbox"/>		21 Original Use, if apparent Residence		
12 Is it Eligible? Yes <input type="checkbox"/> No <input type="checkbox"/>		22 Present Use Residence		5 Other Name(s)
13 Part of Estab Hist Dist? Yes <input type="checkbox"/> No <input checked="" type="checkbox"/>		23 Ownership Public <input type="checkbox"/> Private <input checked="" type="checkbox"/>		
14 District Potent'l? Yes <input checked="" type="checkbox"/> No <input type="checkbox"/>		24 Owner's Name & Address, if known Alice and Emily Crean 7333 Myrtle, Maplewood, Mo.		
15 Name of Established District		25 Open to Public? Yes <input type="checkbox"/> No <input checked="" type="checkbox"/>		5 Other Name(s)
42 Further Description of Important Features First floor front bay window. Porch across the front of the house with wood balustrade, lattice screening beneath porch floor. Balustrade also porch roof. Tall chimneys right and left roof slope.		26 Local Contact Person or Organization		
43 History and Significance Lot was purchased in 1898 from Maplewood Realty Co. by Elizabeth Hall who sold it to Arthur J. Crum in February of 1906. Lot and house were sold to Lucy Early in March of 1908. The 1909 Directory lists Robert Early, occupant, employee of government works. Andrew and Mary Crean purchased in 1921.		27 Other Surveys in Which Included None		
44 Description of Environment and Outbuildings Stone wall edge of front sidewalk.		40. Visible from Public Road? Yes <input checked="" type="checkbox"/> No <input type="checkbox"/>		5 Other Name(s)
45 Sources of Information St. Louis Co. Recorder of Deeds, County Directories.		41. Distance from and Frontage on Road 25' 50'		
46 Prepared by Judy Kusnierkiewicz		47. Organization St. Louis Co. Historic Bldgs. Comm.		
48 Date 3-1-82		49 Revision Date(s)		



Office of Historic Preservation, P.O. Box 176, Jefferson City, Missouri 65101
HISTORIC INVENTORY

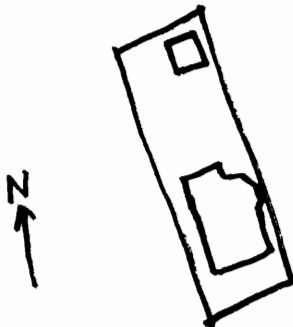
SL-AS-006-170

1 No		4 Present Name(s)		1 No
2 County St. Louis		5 Other Name(s)		
3 Location of Negatives St. Louis Co. Park Dept.		7336 Myrtle		
6 Specific Location Block 3, Lot 3 and Part of 2 Maplewood Subdivision		16. Thematic Category		2 County
		17 Date(s) or Period 1900		
7 City or Town If Rural, Township & Vicinity Maplewood, Missouri		18. Style or Design		4 Present Name(s)
8 Site Plan with North Arrow 		19. Architect or Engineer R. A. Chaffee		
		20. Contractor or Builder		5 Other Name(s)
21. Original Use, if apparent Residence		25. Open to Public? Yes <input type="checkbox"/> No <input checked="" type="checkbox"/>		
22 Present Use Residence		26 Local Contact Person or Organization		
23 Ownership Public <input type="checkbox"/> Private <input checked="" type="checkbox"/>		27 Other Surveys in Which Included None		
24 Owner's Name & Address, if known Andrew and Bari Simonton 7336 Myrtle, Maplewood, Mo.		28. No of Stories 2 1/2		
9 Coordinates Lat Long		29. Basement? Yes <input checked="" type="checkbox"/> No <input type="checkbox"/>		
		30. Foundation Material Stone		
10 Site Building <input checked="" type="checkbox"/> Structure Object <input type="checkbox"/>		31. Wall Construction Frame		
		32. Roof Type & Material Hip		
11 On National Register? Yes <input type="checkbox"/> No <input checked="" type="checkbox"/>		33. No. of Bays Front 2 Side 2		
12 Is it Eligible? Yes <input type="checkbox"/> No <input type="checkbox"/>		34. Wall Treatment Asbestos Shingles		
13 Part of Estab Hist Dist? Yes <input type="checkbox"/> No <input checked="" type="checkbox"/>		35. Plan Shape Irregular		
14 District Potent'l? Yes <input checked="" type="checkbox"/> No <input type="checkbox"/>		36. Changes (Explain in #42) Addition <input checked="" type="checkbox"/> Altered <input checked="" type="checkbox"/> Moved <input type="checkbox"/>		
15 Name of Established District		37. Condition Interior Good Exterior Good		
42 Further Description of Important Features Veranda with roof supported by wood columns wraps around the side to projecting bay. There is a gable roof over the 2nd bay. Projecting two story bay on the right side with tent roof. Two window hip dormer central front. Wrap around porch partially enclosed on the side. Lattice screening has been replaced under porch floor with asbestos shingles. House reside. Kitchen addition about 50 years ago.		38. Preservation Underway? Yes <input type="checkbox"/> No <input checked="" type="checkbox"/>		
		39. Endangered? By What? Yes <input type="checkbox"/> No <input checked="" type="checkbox"/>		
43 History and Significance Ada Chaffee bought Lot 3 from Maplewood Realty Co., Sept. 1899, and 1/2 of lot 2 in 1900. 1909 Directory lists occupants as R. A. Chaffee, architect, C. E. Chaffee, clerk. 1915, Fred Jutzi, RR mail, Rob, Bookkeeper, Wm., paperhanger are listed with Mrs. Elizabeth Jutzi. 1922-26 Harry TerBraak, and in 1947 John Sisk purchased and occupied until 1979.		40. Visible from Public Road? Yes <input checked="" type="checkbox"/> No <input type="checkbox"/>		
		41. Distance from and Frontage on Road 25' 75'		
44 Description of Environment and Outbuildings Frame Garage.		<div style="border: 1px solid black; width: 100%; height: 100%; text-align: center; vertical-align: middle;">  </div>		
45 Sources of Information St. Louis Co, Recorder of Deeds. County Directories. Owner.				
		46. Prepared by Judy Kusnierkiewicz		
		47 Organization St. Louis Co. Historic Bldgs. Com		
		48 Date 3-1-82		
		49 Revision Date(s)		



HISTORIC INVENTORY

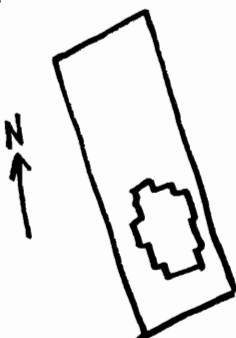
2-15-006-171

1 No		4 Present Name(s)		1 NO
2 County St. Louis Co.		5 Other Name(s)		
3 Location of Negatives St. Louis Co. Park Dept.		7337 Myrtle Avenue		
6 Specific Location Block 2, Lot 17 Maplewood Subdivision		16 Thematic Category		2 COUNTY
7 City or Town If Rural, Township & Vicinity Maplewood, Missouri		17 Date(s) or Period 1903-04		
8 Site Plan with North Arrow 		18 Style or Design		
9 Coordinates UTM Lat Long		19 Architect or Engineer		4 Present Name(s)
10 Site: Building <input checked="" type="checkbox"/> Structure <input type="checkbox"/> Object <input type="checkbox"/>		20 Contractor or Builder		
On National Register? Yes <input type="checkbox"/> No <input checked="" type="checkbox"/>		21 Original Use, if apparent Residence		
13 Part of Estab Hist Dist? Yes <input type="checkbox"/> No <input checked="" type="checkbox"/>		22 Present Use Residence		5 Other Name(s)
14 District Potent'l? Yes <input checked="" type="checkbox"/> No <input type="checkbox"/>		23 Ownership Public <input type="checkbox"/> Private <input checked="" type="checkbox"/>		
15 Name of Established District		24 Owner's Name & Address, if known John R. & Margaret Griebel 7337 Myrtle, Maplewood, Missouri		
42 Further Description of Important Features Porch with shed type roof wraps around front of house to projecting bay on the right. Central bay window, second story front, and first bay, first story front, is a bay window. Central Front dormer, hip roof, 3 windows. Porch has wood balustrade and lattice screening under porch. Resided with asbestos shingles.		25 Open to Public? Yes <input type="checkbox"/> No <input checked="" type="checkbox"/>		5 Other Name(s)
43 History and Significance James E. Comfort purchased lot from Maplewood Realty Co. in July of 1890 and sold to Raymond Picquet 1903. House was built before sale to Mary Bacon in July, 1904, who then sold to Laura Hamlin November, 1904. W. E. Hamlin, Vice President of Shallcross listed as occupant in 1909. 1915 lists Mrs. Laura Hamlin. Griebel, Sr. bought 1942.		26 Local Contact Person or Organization		
44 Description of Environment and Outbuildings Frame garage rear of lot. Stone wall adjacent to sidewalk.		27 Other Surveys in Which Included None		
45 Sources of Information Owner, St. Louis Co, Recorder of Deeds. Co, Directories.		46 Prepared by Judy Kushierkiewicz		5 Other Name(s)
		47 Organization St. Louis Co, Historic Bldg. Com		
		48 Date 3-1-82 49 Revision Date(s)		



Office of Historic Preservation, P.O. Box 176, Jefferson City, Missouri 65101
HISTORIC INVENTORY


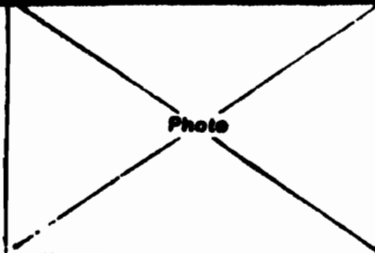
SL-AS-006-172

1 No		4 Present Name(s)		1 No
2 County St. Louis County		5 Other Name(s)		
3 Location of Negatives St. Louis Co. Park Dept.				
6 Specific Location Block 2, Lot 18 Maplewood Subdivision		16 Thematic Category		2 Count
7 City or Town If Rural, Township & Vicinity Maplewood, Missouri		17 Date(s) or Period 1905		
8 Site Plan with North Arrow 		18 Style or Design American Box		
		19 Architect or Engineer		4 Present Name(s)
		20 Contractor or Builder A. J. Crum		
		21 Original Use, if apparent Residence		
		22 Present Use Residence		
		23 Ownership Public <input type="checkbox"/> Private <input checked="" type="checkbox"/>		
9 Coordinates UTM Lat Long		24 Owner's Name & Address, if known Gary Van Doren 7343 Myrtle, Maplewood, Mo.		5 Other Name(s)
10 Site <input type="checkbox"/> Building <input checked="" type="checkbox"/> Structure <input type="checkbox"/> Object <input type="checkbox"/>		25 Open to Public? Yes <input type="checkbox"/> No <input checked="" type="checkbox"/>		
11 On National Register? Yes <input type="checkbox"/> No <input checked="" type="checkbox"/>		26 Local Contact Person or Organization		
12 Is it Eligible? Yes <input type="checkbox"/> No <input type="checkbox"/>		27 Other Surveys in Which Included None		
13 Part of Estab Hist Dist? Yes <input type="checkbox"/> No <input checked="" type="checkbox"/>		28 No of Stories 2 1/2		
14 District Potent'l? Yes <input checked="" type="checkbox"/> No <input type="checkbox"/>		29 Basement? Yes <input checked="" type="checkbox"/> No <input type="checkbox"/>		
15 Name of Established District		30 Foundation Material Concrete, Poured		
		31 Wall Construction Frame		
		32 Roof Type & Material Hip, Asphalt Shingle		
		33 No. of Bays Front 2 Side 3		
		34 Wall Treatment Asbestos Shingle		
		35 Plan Shape irreg.		
		36 Changes (Explain in #42) Addition: <input type="checkbox"/> Altered <input checked="" type="checkbox"/> Moved <input type="checkbox"/>		
		37 Condition Interior Very Good Exterior Good		
		38 Preservation Underway? Yes <input checked="" type="checkbox"/> No <input type="checkbox"/>		
		39 Endangered? By What? Yes <input type="checkbox"/> No <input checked="" type="checkbox"/>		
		40 Visible from Public Road? Yes <input checked="" type="checkbox"/> No <input type="checkbox"/>		
		41 Distance from and Frontage on Road 25' 50'		
42 Further Description of Important Features Asbestos shingles added over wood siding. Wood balustrades replaced with wrought iron.				5 Other Name(s)
43 History and Significance James E. Comfort purchased lot from Maplewood Realty Company in July of 1890. Property including house was sold in January of 1906 by A. J. Crum to Wm. H. Whitehill. He is listed 1909-15 as iron broker. 1922-26 Joshua Richmond, School Supt., listed as occupant.				
44 Description of Environment and Outbuildings Stone wall along front sidewalk edge.				
45 Sources of Information St. Louis County Recorder of Deeds. Co. Directories. Owner.		46 Prepared by Judy Kusnierkiewicz		
		47 Organization St. Louis Co. Historic Bldg. Comm.		
		48 Date 3-1-82		
		49 Revision Date(s)		



HISTORIC INVENTORY

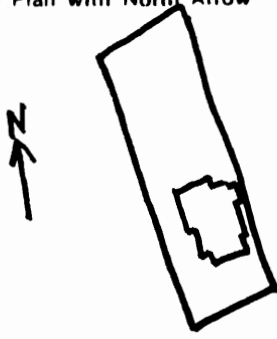
SL-AS-006-173

1 No		4 Present Name(s)		1 NO
2 County St. Louis		5 Other Name(s)		
3 Location of Negatives St. Louis Co. Park Dept.		7346 Myrtle Avenue		
6 Specific Location Block 3, Lot 1 and Part of 2 Maplewood Subdivision		16. Thematic Category		2 COUNT
7 City or Town If Rural, Township & Vicinity Maplewood, Mo.		17 Date(s) or Period 1902-05		
8 Site Plan with North Arrow 		18 Style or Design		
9 Coordinates Lat Long		19 Architect or Engineer		3 PRESENT NAMES
10 Site I I Building I X Structure I I Object I I		20 Contractor or Builder		
11 On National Register? Yes I I No I X		21 Original Use, if apparent Residence		
12 Is It Eligible? Yes I I No I I		22 Present Use Residence		4 PRESENT NAMES
13 Part of Estab Hist Dist? Yes I I No I X		23 Ownership Public I I Private I X		
14 District Potent'l? Yes I I No I I		24 Owner's Name & Address, if known Robert and Janet Harsh 7346 Myrtle, Maplewood, Mo.		
15 Name of Established District		25 Open to Public? Yes I I No I X		5 OTHER NAMES
42 Further Description of Important Features Veranda extends across front of house and wraps around left side to projecting bay. Has been enclosed. Projecting bay on right side with tent roof. Two window central hip dormer.		26 Local Contact Person or Organization		
43 History and Significance Henry C. Dreiling purchased lots January of 1902. Listed as occupants in the 1909 Directory H. C. Dreiling, Shoe business; Miss Lily White, milliner and Miss Ida White, milliner. The 1915 Directory also lists Roy White, clerk. By 1926 Chas. and Sallie Beck were shown as occupants.		27 Other Surveys in Which Included None		
44 Description of Environment and Outbuildings Concrete garage.		28 No. of Stories 2		6 OTHER NAMES
45 Sources of Information St. Louis Co. Recorder of Deeds, County Directories,		29 Basement? Yes I X No I I		
46 Prepared by Vicki Noll		30 Foundation Material Stone		
47 Organization St. Louis Co. Historic Bldg. Comm.		31 Wall Construction Frame		7 OTHER NAMES
48 Date 3-1-82		32 Roof Type & Material Hip, Asphalt Shingle		
49 Revision Date(s)		33 No. of Bays Front Side		
48 Date		34 Wall Treatment Asbestos Shingle		8 OTHER NAMES
49 Revision Date(s)		35 Plan Shape Irreg.		
48 Date		36 Changes (Explain in #42) Addition: Moved: X		
49 Revision Date(s)		37 Condition Interior - Exterior Fair		9 OTHER NAMES
48 Date		38 Preservation Underway? Yes I X No I I		
49 Revision Date(s)		39 Endangered? By What? Yes I I No I X		
48 Date		40 Visible from Public Road? Yes I X No I I		10 OTHER NAMES
49 Revision Date(s)		41 Distance from and Frontage on Road 25' 106'		
48 Date		42 Photo 		



Office of Historic Preservation, P.O. Box 176, Jefferson City, Missouri 65101
HISTORIC INVENTORY

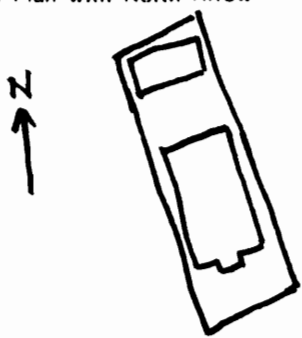
SL-AS-006-1741

1 No		4 Present Name(s)		1 No
2 County St. Louis		5 Other Name(s) 7347 Myrtle Avenue		
3 Location of Negatives St. Louis Co. Park Dept.				
6 Specific Location Block 2, Lot 19 Maplewood Subdivision		16. Thematic Category		2 Count
		17 Date(s) or Period 1899-1906		
7 City or Town If Rural, Township & Vicinity Maplewood, Missouri		18. Style or Design		3 Present Name(s)
8 Site Plan with North Arrow 		19. Architect or Engineer		
		20. Contractor or Builder		4 Present Name(s)
21. Original Use, if apparent Residence		25. No. of Stories 2		
22 Present Use Residence		26. Basement? Yes <input checked="" type="checkbox"/> No <input type="checkbox"/>		
23 Ownership Public <input type="checkbox"/> Private <input checked="" type="checkbox"/>		27. Foundation Material stone		
24 Owner's Name & Address, if known Joe Hunter 7347 Myrtle, Maplewood, Mo.		28. Wall Construction frame		
9 Coordinates UTM Lat Long		29. Roof Type & Material hip - asphalt shingle		5 Other Name(s)
		30. No. of Bays Front 1/2 Side irreg		
10 Site <input type="checkbox"/> Building <input checked="" type="checkbox"/> Structure <input type="checkbox"/> Object <input type="checkbox"/> On National Register? Yes <input type="checkbox"/> No <input checked="" type="checkbox"/> 12. Is it Eligible? Yes <input type="checkbox"/> No <input type="checkbox"/>		31. Wall Treatment asbestos shingle		
		32. Plan Shape irreg.		
13 Part of Estab Yes <input type="checkbox"/> Hist Dist? No <input checked="" type="checkbox"/> 14. District Potent'l? Yes <input type="checkbox"/> No <input type="checkbox"/>		33. Changes (Explain in #42) Addition <input type="checkbox"/> Altered <input checked="" type="checkbox"/> Moved <input type="checkbox"/>		
15 Name of Established District		34. Condition Interior - Exterior Fair		
42 Further Description of Important Features Porch with shed type roof supported by wood posts. Bay window second story of the right front. Projecting 2-story bay on the right side of the house. Tall brick chimney on right roof slope. One window hip dormer central front. Porch altered. Wood balustrade replace with wrought iron. No screening under porch floor. Resided.		35. Preservation Underway? Yes <input checked="" type="checkbox"/> No <input type="checkbox"/>		6 Other Name(s)
		36. Endangered? By What? Yes <input type="checkbox"/> No <input checked="" type="checkbox"/>		
43 History and Significance Mary Alice Bradly bought lot from Maplewood Realty Co. in 1892, and sold in 1899 the unimproved lot to Margaret Carpenter. Anna Lyons acquired in 1906, although Directory shows Margaret Carpenter, widow of Farris, occupying as late as 1922.		37. Visible from Public Road? Yes <input checked="" type="checkbox"/> No <input type="checkbox"/>		
44 Description of Environment and Outbuildings Frame garage removed.		38. Distance from and Frontage on Road 25' 50'		
45 Sources of Information Owner. St. Louis Co. Recorder of Deeds. Co. Directories.		46. Prepared by Judy Kusnierkiewicz		
		47. Organization St. Louis Co Historic Bldg. Comm.		
		48. Date 3-1-82 49. Revision Date(s)		



HISTORIC INVENTORY


SL-AS-006-175

1 No		4 Present Name(s) Hazel Apartments		1 No	
2 County St. Louis County		5 Other Name(s) 7349 Myrtle Avenue		2 County	
3 Location of Negatives St. Louis County Park Dept.				4 Present Name(s)	
6 Specific Location Block 2, Lot 20 Maplewood Subdivision		16 Thematic Category		28 No of Stories 2	
7 City or Town If Rural, Township & Vicinity Maplewood, Missouri		17 Date(s) or Period 1925		29 Basement? Yes <input checked="" type="checkbox"/> No <input type="checkbox"/>	
8 Site Plan with North Arrow 		18 Style or Design		30 Foundation Material Stone	
9 Coordinates UTM Lat Long		19 Architect or Engineer		31 Wall Construction Brick	
10 Site: <input checked="" type="checkbox"/> Building <input checked="" type="checkbox"/> Structure: <input type="checkbox"/> Object: <input type="checkbox"/>		20 Contractor or Builder		32 Roof Type & Material Flat - front parapet	
On National Register? Yes <input type="checkbox"/> No <input checked="" type="checkbox"/>		21 Original Use, if apparent 8 Family Apartment		33 No. of Bays Front 3 Side 6	
12 Is It Eligible? Yes <input type="checkbox"/> No <input type="checkbox"/>		22 Present Use 8 Family Apartment		34 Wall Treatment Brick	
13 Part of Estab Hist Dist? Yes <input type="checkbox"/> No <input checked="" type="checkbox"/>		23 Ownership Public <input type="checkbox"/> Private <input checked="" type="checkbox"/>		35 Plan Shape Rectangular	
14 District Potent'l? Yes <input checked="" type="checkbox"/> No <input type="checkbox"/>		24 Owner's Name & Address, if known Nancy Neff 62223 9 Chamberlain Ct., Belleville, IL		36 Changes (Explain in #42) Addition: <input type="checkbox"/> Altered: <input type="checkbox"/> Moved: <input type="checkbox"/>	
15 Name of Established District		25 Open to Public? Yes <input type="checkbox"/> No <input checked="" type="checkbox"/>		37 Condition Interior Good Exterior Good	
42 Further Description of Important Features Tiled pent roof on either side of the stair tower wraps around first bay on each side, with brackets. Windows six over one. Second story tower window venetian-type, main door is recessed with side lights, pilasters. First floor windows, front have label mould. Art glass transoms.		26 Local Contact Person or Organization		38 Preservation Underway? Yes <input checked="" type="checkbox"/> No <input type="checkbox"/>	
43 History and Significance Lot purchased by Elizabeth Hall from Maplewood Realty Co. in May of 1893. Undeveloped until 1925.		27 Other Surveys in Which Included None		39 Endangered? By What? Yes <input type="checkbox"/> No <input checked="" type="checkbox"/>	
44 Description of Environment and Outbuildings Four car garage - frame/stucco.		45 Sources of Information St. Louis Co. Recorder of Deeds. County Directories.		40 Visible from Public Road? Yes <input type="checkbox"/> No <input checked="" type="checkbox"/>	
				41 Distance from and Frontage on Road 25' 50'	
				46 Prepared by Judy Kusnierkiewicz	
				47 Organization St. Louis Co. Historic Bldg. Com.	
				48 Date 3-1-82	
				49 Revision Date(s)	
				5 Other Name(s)	



HISTORIC INVENTORY

SL-AS-006-182

1 No		4 Present Name(s)		1 No
2 County St. Louis		5 Other Name(s)		
3 Location of Negatives St. Louis Co. Park Dept.		2708 Sutton Avenue		2 County
6 Specific Location Mary Marshall Farm Block 1, Lot 12 Maplewood Subdivision		16 Thematic Category		
7 City or Town If Rural, Township & Vicinity Maplewood, Missouri		17 Date(s) or Period 1925-29		3 County
8 Site Plan with North Arrow 		18 Style or Design		
		19 Architect or Engineer		4 Present Name(s)
		20 Contractor or Builder		
		21 Original Use, if apparent Commercial - retail		
		22 Present Use same		
		23 Ownership Public <input type="checkbox"/> Private <input checked="" type="checkbox"/>		
9 Coordinates UTM Lat Long		24 Owner's Name & Address, if known Fred W. & Constance M. Riechman 724 Coulter, St. Louis, Mo.		
10 Site <input type="checkbox"/> Building <input checked="" type="checkbox"/> Structure <input type="checkbox"/> Object <input type="checkbox"/>		25 Open to Public? Yes <input type="checkbox"/> No <input checked="" type="checkbox"/>		
11 On National Register? Yes <input type="checkbox"/> No <input checked="" type="checkbox"/>		26 Local Contact Person or Organization		
12 Is It Eligible? Yes <input type="checkbox"/> No <input type="checkbox"/>		27 Other Surveys in Which Included None		
13 Part of Estab Hist Dist? Yes <input type="checkbox"/> No <input checked="" type="checkbox"/>		14 District Potent'l? Yes <input checked="" type="checkbox"/> No <input type="checkbox"/>		
15 Name of Established District		28 No. of Stories 1		
		29 Basement? Partial Yes <input checked="" type="checkbox"/> No <input type="checkbox"/>		
		30 Foundation Material Stone		
		31 Wall Construction Brick		
		32 Roof Type & Material Flat - Tar/Gravel		
		33 No. of Bays Front - Side -		
		34 Wall Treatment Brick		
		35 Plan Shape Rectangular		
		36 Changes (Explain in #42) Addition: Moved: <input type="checkbox"/>		
		37 Condition Interior Good Exterior Good		
		38 Preservation Underway? Yes <input checked="" type="checkbox"/> No <input type="checkbox"/>		
		39 Endangered? By What? Yes <input type="checkbox"/> No <input checked="" type="checkbox"/>		
		40 Visible from Public Road? Yes <input type="checkbox"/> No <input type="checkbox"/>		
		41 Distance from and Frontage on Road 10' 29.4'		
		Photo		
42 Further Description of Important Features				5 Other Name(s)
43 History and Significance Original site of Baller Monument Co., probably a frame building in 1904. Sutton Food Market 1940's and 1950's. In 1930 was the Lightstone Billiard Parlour.				
44 Description of Environment and Outbuildings No out buildings - adjacent to sidewalk.				
45 Sources of Information St. Louis County Directories				
46 Prepared by William McCoy				
47 Organization St. Louis Co. His. Bldgs. Comm.				
48 Date 3-1-82 49 Revision Date(s)				

TELETRONIC LAB'S.

T.V. • RADIOS • STEREO

SALES • MI. 7-1739

COLOR TV

AIR CONDITIONERS 647-1739 APPLIANCES!

TELETRONIC LAB'S
SALES


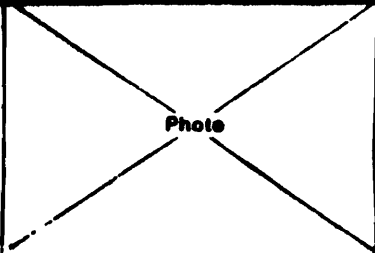
ZENITH

SPECIAL
MICRO WAVES
FR. 1-265.00

SPECIAL
19IN COLOR TV
1375 W. TRADE

HISTORIC INVENTORY

SL-AS-006-183

1 No		4 Present Name(s)		1 No	
2 County St. Louis		5 Other Name(s)		2 County	
3 Location of Negatives St. Louis Co. Park Dept.		2710-12 Sutton Avenue		3 County	
6 Specific Location Mary Marshall Farm Block 1, Lot 13 and 14 Maplewood Subdivision		16. Thematic Category		28. No of Stories 1	
7 City or Town If Rural, Township & Vicinity Maplewood, Missouri		17 Date(s) or Period 1916 B. P. 11591		29. Basement? Yes <input checked="" type="checkbox"/> No <input type="checkbox"/> Partial	
8 Site Plan with North Arrow		18. Style or Design		30. Foundation Material stone	
		19. Architect or Engineer		31. Wall Construction brick	
		20. Contractor or Builder Wm. M. Sites		32. Roof Type & Material Flat - tar/gravel	
		21. Original Use, if apparent Bowling Alley		33. No. of Bays Front - Side -	
		22. Present Use Upholstering Co.		34. Wall Treatment Brick	
9 Coordinates UTM Lat Long		23 Ownership Public <input type="checkbox"/> Private <input checked="" type="checkbox"/>		35. Plan Shape Rectangular	
10 Site <input type="checkbox"/> Building <input checked="" type="checkbox"/> Structure <input type="checkbox"/> Object <input type="checkbox"/>		24 Owner's Name & Address, if known Edna L. Kreher 8210 Madison, St. Louis 63114		36. Changes (Explain in #42) Addition <input type="checkbox"/> Altered <input type="checkbox"/> Moved <input type="checkbox"/>	
11 On National Register? Yes <input type="checkbox"/> No <input checked="" type="checkbox"/>		25. Open to Public? Yes <input type="checkbox"/> No <input checked="" type="checkbox"/>		37. Condition Interior Good Exterior Good	
12 Is It Eligible? Yes <input type="checkbox"/> No <input type="checkbox"/>		26 Local Contact Person or Organization		38. Preservation Underway? Yes <input checked="" type="checkbox"/> No <input type="checkbox"/>	
13 Part of Estab Hist Dist? Yes <input type="checkbox"/> No <input checked="" type="checkbox"/>		27 Other Surveys in Which Included None		39. Endangered? By What? Yes <input type="checkbox"/> No <input checked="" type="checkbox"/>	
14. District Potent'l? Yes <input checked="" type="checkbox"/> No <input type="checkbox"/>				40. Visible from Public Road? Yes <input checked="" type="checkbox"/> No <input type="checkbox"/>	
15 Name of Established District				41. Distance from and Frontage on Road 10' 42'	
42 Further Description of Important Features Multi-paned glass oak doors with side light panels and transom.				5 Other Name(s) 	
43 History and Significance Built for Mary Marshall Realty Co. on the site of Kuhn Bros. Tinshop. By 1940 occupants were Ozark Paint Co. thru 1960, Howard Cleaners, Leo's Grill and Coffee Time.					
44 Description of Environment and Outbuildings No out buildings. Building flush with sidewalk.					
45 Sources of Information County Directories. St. Louis Daily Record				46. Prepared by William McCoy St. Louis	
				47. Organization CO. HIS. Bldgs. Com.	
				48. Date 3-1-82	
				49. Revision Date(s)	

ST. LOUIS
UPHOLSTERING
CO.

2710

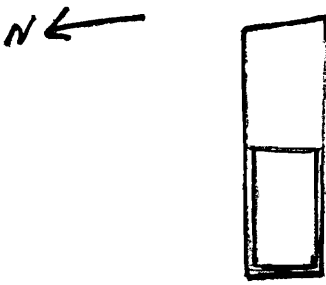
2712

St. Louis
UPHOLSTERING CO.

St. Louis
UPHOLSTERING CO.

HISTORIC INVENTORY

SL-AS-006-184

1 No		4 Present Name(s)		1 No
2 County St. Louis		5 Other Name(s)		
3 Location of Negatives St. Louis Co. Park Dept.		2714 Sutton Avenue		
6 Specific Location Mary C. Marshall Farm Block 1, Part of Lot 15 Maplewood Subdivision		16 Thematic Category		2 Court
7 City or Town If Rural, Township & Vicinity		17 Date(s) or Period 1925-29		
8 Site Plan with North Arrow 		18 Style or Design		
9 Coordinates UTM Lat Long		19 Architect or Engineer		4 Present Name(s)
10 Site: <input type="checkbox"/> Building <input checked="" type="checkbox"/> Structure: <input type="checkbox"/> Object: <input type="checkbox"/> On National Register? Yes <input type="checkbox"/> No <input checked="" type="checkbox"/> 12 Is It Eligible? Yes <input type="checkbox"/> No <input type="checkbox"/>		20 Contractor or Builder		
13 Part of Estab Hist Dist? Yes <input type="checkbox"/> No <input checked="" type="checkbox"/> 14 District Potent'l? Yes <input checked="" type="checkbox"/> No <input type="checkbox"/>		21 Original Use, if apparent Commercial, retail/ apartments		
15 Name of Established District		22 Present Use same		5 Other Name(s)
42 Further Description of Important Features Plain brick commercial building.		23 Ownership Public <input type="checkbox"/> Private <input checked="" type="checkbox"/>		
43 History and Significance Beauty shop in north half since 1930. 1940-50 south half occupied by Maplewood Saving and Loan Co.		24 Owner's Name & Address, if known Carl S. Mueller, Jr. 7835 Colleen, St. Louis 63123		
44 Description of Environment and Outbuildings No out buildings - building on corner lot, adjacent to sidewalks.		25 Open to Public? Yes <input type="checkbox"/> No <input checked="" type="checkbox"/>		6 Other Name(s)
45 Sources of Information St. Louis County Directories.		26 Local Contact Person or Organization		
46 Prepared by Judy Kusnierkiowicz		27 Other Surveys in Which Included None		
47 Organization St. Louis Co.		28 No of Stories 2		7 Other Name(s)
48 Date 3-1-82		29 Basement? Yes <input checked="" type="checkbox"/> No <input type="checkbox"/>		
49 Revision Date(s)		30 Foundation Material Concrete		
		31 Wall Construction Brick		
		32 Roof Type & Material Flat - tar		
		33 No. of Bays Front 2/3 Side irreg		
		34 Wall Treatment Brick		
		35 Plan Shape rectangular		
		36 Changes (Explain in #42) Addition: Moved:		
		37 Condition Interior: Exterior: Fair		
		38 Preservation Underway? Yes <input checked="" type="checkbox"/> No <input type="checkbox"/>		
		39 Endangered? By What? Yes <input type="checkbox"/> No <input checked="" type="checkbox"/>		
		40 Visible from Public Road? Yes <input checked="" type="checkbox"/> No <input type="checkbox"/>		
		41 Distance from and Frontage on Road 10' 42'		
		Photo		

Paradise HANDCRAFT & YARNS

2714

Marge's BEAUTY SALON


2714-2087

2714



HISTORIC INVENTORY

SL-AS-006-185


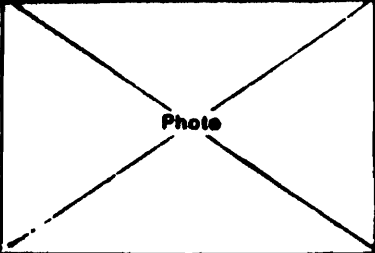
1 No		4 Present Name(s)		1 No	
2 County St. Louis		5 Other Name(s)		2 County	
3 Location of Negatives St. Louis Co. Park Dept.		2716-18 Sutton		4 Present Name(s)	
6 Specific Location Mary Marshall Farm Block 2 - Part of Lot 1 Maplewood Subdivision		16 Thematic Category		28 No of Stories 2	
7 City or Town If Rural, Township & Vicinity Maplewood, Mo.		17 Date(s) or Period 1925-29		29 Basement? Yes <input checked="" type="checkbox"/> No <input type="checkbox"/>	
8 Site Plan with North Arrow		18 Style or Design		30 Foundation Material concrete	
		19 Architect or Engineer		31 Wall Construction Brick	
		20 Contractor or Builder		32 Roof Type & Material Flat - Tar/Gravel	
		21 Original Use, if apparent Commercial - Residential		33 No. of Bays Front irreg. Side -	
		22 Present Use same		34 Wall Treatment brick	
9 Coordinates UTM Lat Long		23 Ownership Public <input type="checkbox"/> Private <input checked="" type="checkbox"/>		35 Plan Shape Rectangular	
10 Site <input type="checkbox"/> Building <input checked="" type="checkbox"/> Structure <input type="checkbox"/> Object <input type="checkbox"/>		24 Owner's Name & Address, if known Carl S. Mueller, Jr. 7835 Coleen, St. Louis 63133		36 Changes (Explain in #42) Addition: <input type="checkbox"/> Altered <input checked="" type="checkbox"/> Moved <input type="checkbox"/>	
11 On National Register? Yes <input type="checkbox"/> No <input checked="" type="checkbox"/>		25 Open to Public? Yes <input type="checkbox"/> No <input checked="" type="checkbox"/>		37 Condition Interior Fair Exterior Good	
12 Is It Eligible? Yes <input type="checkbox"/> No <input type="checkbox"/>		26 Local Contact Person or Organization		38 Preservation Underway? Yes <input checked="" type="checkbox"/> No <input type="checkbox"/>	
13 Part of Estab. Hist. Dist? Yes <input type="checkbox"/> No <input checked="" type="checkbox"/>		27 Other Surveys in Which Included None		39 Endangered? By What? Yes <input type="checkbox"/> No <input checked="" type="checkbox"/> other than neglect	
14 District Potent? Yes <input checked="" type="checkbox"/> No <input type="checkbox"/>				40 Visible from Public Road? Yes <input checked="" type="checkbox"/> No <input type="checkbox"/>	
15 Name of Established District				41 Distance from and Frontage on Road 10' 36'	
42 Further Description of Important Features Boxed cornice, side brackets. Display windows may have been changed.				5 Other Name(s)	
43 History and Significance Site of Dodd's Tin Shop, St. Louis Gas Fitting Co. and Maplewood Storage Co. as early as 1904 - probably in frame buildings. Present building occupied 1930 by Jean Kraus, baker.					
44 Description of Environment and Outbuildings Building flush with sidewalk. No outbuildings.					
45 Sources of Information County Directories				46 Prepared by William McCoy	
				47 Organization St. Louis Co. Historic Bldgs. Comm.	
				48 Date 49 Revision Date(s) 3-1-82	





HISTORIC INVENTORY

SL-AS-006-186


1 No		4 Present Name(s)		1 No
2 County St. Louis County		5 Other Name(s)		
3 Location of Negatives St. Louis Co. Park Dept.		2720-2726 Sutton Avenue		
6 Specific Location Mary Marshall Farm Block 2, Part of lots 2,3 & 4 Maplewood Subdivision		16. Thematic Category		2 Count
7 City or Town If Rural, Township & Vicinity Maplewood, Mo.		17 Date(s) or Period 1926 B. P. 542 7-18-26		
8 Site Plan with North Arrow 		18. Style or Design		
9 Coordinates UTM Lat Long		19. Architect or Engineer Gerhardt Becker		4 Present Name(s)
10 Site: Building <input checked="" type="checkbox"/> Structure <input type="checkbox"/> Object <input type="checkbox"/>		20. Contractor or Builder Ruhaach & Co.		
11 On National Register? Yes <input type="checkbox"/> No <input checked="" type="checkbox"/>		21. Original Use, if apparent Commercial - retail		
12 Is it Eligible? Yes <input type="checkbox"/> No <input type="checkbox"/>		22 Present Use same		5 Other Name(s)
13 Part of Estab Hist Dist? Yes <input type="checkbox"/> No <input checked="" type="checkbox"/>		23 Ownership Public <input type="checkbox"/> Private <input checked="" type="checkbox"/>		
14 District Potential? Yes <input checked="" type="checkbox"/> No <input type="checkbox"/>		24 Owner's Name & Address, if known David Berg Sweet Springs, Missouri		
15 Name of Established District		25. Open to Public? Yes <input type="checkbox"/> No <input checked="" type="checkbox"/>		6 Other Name(s)
42 Further Description of Important Features Glass transoms covered in 7324-26.		26 Local Contact Person or Organization		
43 History and Significance Originally site of Brockman Plumbing and Schneider Feed and Grain, later by Reliable Garage, probably frame. New building occupied by Phelan Paint. 2724-26 has been a beauty shop since 1940. Cost of building in 1926 \$22,000.		27. Other Surveys in Which Included None		
44 Description of Environment and Outbuildings No outbuildings. Adjacent to sidewalk.		28. No of Stories 1		7 Other Name(s)
45 Sources of Information St. Louis Daily Record, County Directories		29. Basement? Yes <input checked="" type="checkbox"/> No <input type="checkbox"/>		
46 Prepared by William McCoy		30. Foundation Material Concrete		
47 Organization St. Louis Co		31. Wall Construction Brick		8 Other Name(s)
48 Date 3-1-82		32. Roof Type & Material Flat Tar/Gravel		
49 Revision Date(s)		33. No. of Bays Front - Side -		
50		34. Wall Treatment Brick		9 Other Name(s)
51		35. Plan Shape Rectangular		
52		36. Changes (Explain in #42) Addition: <input type="checkbox"/> Altered: <input type="checkbox"/> Moved: <input checked="" type="checkbox"/>		
53		37. Condition Interior Good Exterior Good		10 Other Name(s)
54		38. Preservation Underway? Yes <input checked="" type="checkbox"/> No <input type="checkbox"/>		
55		39. Endangered? By What? Yes <input type="checkbox"/> No <input checked="" type="checkbox"/>		
56		40. Visible from Public Road? Yes <input checked="" type="checkbox"/> No <input type="checkbox"/>		11 Other Name(s)
57		41. Distance from and Frontage on Road 10' 63'		
58		42. Photo 		





HISTORIC INVENTORY

SL-AS-006-187

1 No		4 Present Name(s)		1 No
2 County St. Louis		5 Other Name(s)		
3 Location of Negatives St. Louis Co. Park Dept.		2728-30-32-34 Sutton Avenue		2 County
6 Specific Location Part of Mary Marshall Farm Block 2, Lots 5 and 6 Maplewood Subdivision		16 Thematic Category		
7 City or Town, If Rural, Township & Vicinity Maplewood, Missouri		17 Date(s) or Period 1920-1922		4 Present Name(s)
8 Site Plan with North Arrow 		18 Style or Design		
9 Coordinates Lat Long		19 Architect or Engineer		4 Present Name(s)
10 Site: <input type="checkbox"/> Building <input checked="" type="checkbox"/> Structure: <input type="checkbox"/> Object: <input type="checkbox"/>		20 Contractor or Builder		
On National Register? Yes <input type="checkbox"/> No <input checked="" type="checkbox"/>		21 Original Use, if apparent Commercial - Retail Stores		4 Present Name(s)
12 Is It Eligible? Yes <input type="checkbox"/> No <input type="checkbox"/>		22 Present Use same		
13 Part of Estab Hist Dist? Yes <input type="checkbox"/> No <input checked="" type="checkbox"/>		23 Ownership Public <input type="checkbox"/> Private <input checked="" type="checkbox"/>		4 Present Name(s)
14 District Potent? Yes <input checked="" type="checkbox"/> No <input type="checkbox"/>		24 Owner's Name & Address, if known Cynthia Stout, 25 Roseacre Lane Webster Groves, Mo. 63119		
15 Name of Established District		25 Open to Public? Yes <input type="checkbox"/> No <input checked="" type="checkbox"/>		4 Present Name(s)
		26 Local Contact Person or Organization		
		27 Other Surveys in Which Included none		4 Present Name(s)
42 Further Description of Important Features Wood siding has been added to facade. Interior walls have been changed.		40 Visible from Public Road? Yes <input checked="" type="checkbox"/> No <input type="checkbox"/>		5 Other Name(s)
		41 Distance from and Frontage on Road 10' 65.6 1/2'		
43 History and Significance Replaced earlier frame building which housed Bayer Plumbing Co. Present building first listed in directory in 1922.		46 Prepared by William McCoy		5 Other Name(s)
44 Description of Environment and Outbuildings Building flush with sidewalk.		47 Organization St. Louis Co. Historic Bldg. Comm.		
45 Sources of Information Co. Directory.		48 Date 3-1-82		5 Other Name(s)
		49 Revision Date(s)		



2730

COMMERCIAL 35

CASE

TELUS

NEXT 2008

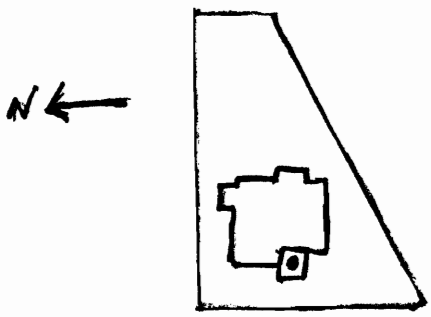
COMMERCIAL





HISTORIC INVENTORY


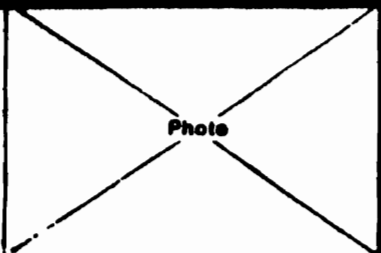
SL-AS-006-188

1 No		4 Present Name(s)		1 No	
2 County St. Louis		Evangel Temple 2736 Sutton Avenue			
3 Location of Negatives St. Louis Co. Park Dept.		5 Other Name(s) Congregational Church of the Covenant			
6 Specific Location Mary Marshall Farm Block 1, Corner Hazel & Sutton Maplewood Subdivision		16 Thematic Category		28 No of Stories 2 1/2	
7 City or Town If Rural, Township & Vicinity Maplewood, Missouri		17 Date(s) or Period 1895		29 Basement? Yes <input checked="" type="checkbox"/> No <input type="checkbox"/>	
8 Site Plan with North Arrow		18 Style or Design		30 Foundation Material Stone	
		19 Architect or Engineer		31 Wall Construction Frame	
9 Coordinates UTM Lat Long		20 Contractor or Builder		32 Roof Type & Material Tower Cross Gable	
10 Site <input checked="" type="checkbox"/> Building <input checked="" type="checkbox"/> Structure <input type="checkbox"/> Object <input type="checkbox"/>		21 Original Use, if apparent Church		33 No. of Bays Front Side irreg	
On National Register? Yes <input type="checkbox"/> No <input checked="" type="checkbox"/>		22 Present Use Church		34 Wall Treatment Composition im. stone	
12 Is It Eligible? Yes <input type="checkbox"/> No <input type="checkbox"/>		23 Ownership Public <input type="checkbox"/> Private <input checked="" type="checkbox"/>		35 Plan Shape irreg	
13 Part of Estab Hist Dist? Yes <input type="checkbox"/> No <input checked="" type="checkbox"/>		24 Owner's Name & Address, if known Evangelistic Association 2736 Sutton, Maplewood, Mo		36 Changes (Explain in #42) Addition: <input type="checkbox"/> Altered <input checked="" type="checkbox"/> Moved <input type="checkbox"/>	
14 District Potent'l? Yes <input checked="" type="checkbox"/> No <input type="checkbox"/>		25 Open to Public? Yes <input type="checkbox"/> No <input checked="" type="checkbox"/>		37 Condition Interior good Exterior good	
15 Name of Established District		26 Local Contact Person or Organization		38 Preservation Underway? Yes <input type="checkbox"/> No <input checked="" type="checkbox"/>	
		27 Other Surveys in Which Included None		39 Endangered? By What? Yes <input checked="" type="checkbox"/> No <input type="checkbox"/>	
42 Further Description of Important Features Spire has been removed from the tower. Original cedar shakes have been covered with imitation stone siding.				40 Visible from Public Road? Yes <input checked="" type="checkbox"/> No <input type="checkbox"/>	
43 History and Significance Cornerstone laid August 1, 1895. Congregation organized April 2, 1893 by Reverend A. L. Love. In recent years occupied by several different denominations.				41 Distance from and Frontage on Road 10' 120'	
44 Description of Environment and Outbuildings No outbuildings.				45 Other Name(s)	
46 Sources of Information Early photograph, Thomas HISTORY OF ST. LOUIS COUNTY				47 Prepared by Judy Kusnierkiewicz	
				48 Organization St. Louis Co. Historic Bldgs. Comm	
				49 Date 3-1-82	
				50 Revision Date(s)	



HISTORIC INVENTORY


SL-AS-006-189

1 No		4 Present Name(s)		1 No
2 County St. Louis		5 Other Name(s)		
3 Location of Negatives St. Louis Co. Park Dept.		2808-12 Sutton Avenue		
6 Specific Location Block 4, Lot 5 and 6 Maplewood Subdivision		16. Thematic Category	29. No of Stories 1	2 Count
7 City or Town If Rural, Township & Vicinity		17 Date(s) or Period 1940	29. Basement? Yes <input checked="" type="checkbox"/> No <input type="checkbox"/>	
8 Site Plan with North Arrow		18. Style or Design	30. Foundation Material Concrete	
		19. Architect or Engineer	31. Wall Construction Brick - frame	4 Present Name(s)
		20. Contractor or Builder	32. Roof Type & Material Flat - tar/gravel	
		21. Original Use, if apparent Commercial - grocery store	33. No. of Bays Front - Side -	
		22. Present Use Commercial - shops	34. Wall Treatment Brick - frame	
9 Coordinates UTM Lat Long		23. Ownership Public <input type="checkbox"/> Private <input checked="" type="checkbox"/>	35. Plan Shape Rectangular	5 Other Name(s)
10 Site <input type="checkbox"/> Building <input checked="" type="checkbox"/> Structure <input type="checkbox"/> Object <input type="checkbox"/>		24. Owner's Name & Address, if known Gertrude C. Harper Trust 2818 Sutton, Maplewood, Missouri	36. Changes Addition <input checked="" type="checkbox"/> (Explain in #42) Altered <input type="checkbox"/> Moved <input type="checkbox"/>	
11 On National Register? Yes <input type="checkbox"/> No <input checked="" type="checkbox"/>		25. Open to Public? Yes <input type="checkbox"/> No <input checked="" type="checkbox"/>	37. Condition Interior Fair Exterior Fair	
12. Is it Eligible? Yes <input type="checkbox"/> No <input type="checkbox"/>		26. Local Contact Person or Organization	38. Preservation Underway? Yes <input checked="" type="checkbox"/> No <input type="checkbox"/>	
13 Part of Estab Hist Dist? Yes <input type="checkbox"/> No <input type="checkbox"/>		27. Other Surveys in Which Included None	39. Endangered? By What? Yes <input type="checkbox"/> No <input checked="" type="checkbox"/>	
14. District Potent'l? Yes <input checked="" type="checkbox"/> No <input type="checkbox"/>			40. Visible from Public Road? Yes <input type="checkbox"/> No <input type="checkbox"/>	
15 Name of Established District			41. Distance from and Frontage on Road 12' 50'	
42 Further Description of Important Features Framed addition.				
43 History and Significance Dr. Harper built brick structure for Joe Bettendorf's super market expansion. Bettendorf built the frame addition. Bettendorf's is reported to have been the first super market in the St. Louis area.				
44 Description of Environment and Outbuildings No out buildings. Adjacent to sidewalk.				
45 Sources of Information Owner. St. Louis County Directories			46. Prepared by Vicki Noll	
			47. Organization St. Louis C. Historic Bldgs. Com	
			48. Date 49. Revision Date(s) 3-1-82	



HISTORIC INVENTORY

SL-AS-006-190


1 No		4 Present Name(s) Harpers		1 No
2 County St. Louis		5 Other Name(s)		
3 Location of Negatives St. Louis Co. Park Dept.		2816-18 Sutton Avenue		
6 Specific Location Block 4, Lots 5 and 6 Maplewood Subdivision		16 Thematic Category		2
7 City or Town If Rural, Township & Vicinity		17 Date(s) or Period 1924-27		
8 Site Plan with North Arrow Maplewood, Missouri 		18 Style or Design		
9 Coordinates Lat Long		19 Architect or Engineer Mr. Saum		3
10 Site II Building <input checked="" type="checkbox"/> Structure II Object II		20 Contractor or Builder Geo. Patterson		
11 On National Register? Yes <input type="checkbox"/> No <input checked="" type="checkbox"/>		21 Original Use, if apparent Commercial Stores		
13 Part of Estab Hist Dist? Yes <input checked="" type="checkbox"/> No <input type="checkbox"/>		22 Present Use same		4 Present Name(s)
14 District Potent'l? Yes <input checked="" type="checkbox"/> No <input type="checkbox"/>		23 Ownership Public <input type="checkbox"/> Private <input checked="" type="checkbox"/>		
15 Name of Established District		24 Owner's Name & Address, if known Gertrude C. Harper Trust 2818 Sutton Ave., Maplewood, Mo.		
42 Further Description of Important Features Tile, mansard roof, bracketed. Curvilinear gable. - Flat roof. Interior tin ceiling and pharmacy cases are still intact in 2818.		25 Open to Public? Yes <input type="checkbox"/> No <input checked="" type="checkbox"/>		5 Other Name(s)
43 History and Significance Dr. Harper opened pharmacy in Maplewood in 1913 in building at northwest corner of Sutton and Hazel, then built this building and moved pharmacy to 2818 which is now a photo shop operated by his grandson. Bettendorf's market was in 2816, a market which grew from 18 foot store front with live chickens in coops on the sidewalk to 2 adjacent bldgs. and a chain of 9 stores by 1958. Credited with beginning in St. Louis concept of super-markets.		26 Local Contact Person or Organization		
44 Description of Environment and Outbuildings No out buildings - adjacent to sidewalk.		27 Other Surveys in Which Included None		
45 Sources of Information Owner, County Directories.		46 Prepared by Vicki Noll		6
		47 Organization St. Louis Historic Bldg. Comm.		
		48 Date 3-1-82		
		49 Revision Date(s)		





HISTORIC INVENTORY


SL-AS-006-191

1 No		4 Present Name(s)		1 No
2 County St. Louis		5 Other Name(s)		
3 Location of Negatives St. Louis Co. Park Dept.		2918 Sutton Avenue		
6 Specific Location Block 6. Lot 4 Maplewood Subdivision		16 Thematic Category		2 Court
7 City or Town If Rural, Township & Vicinity Maplewood, Missouri		17 Date(s) or Period 1904		
8 Site Plan with North Arrow N ← 		18 Style or Design		
9 Coordinates UTM Lat Long		19 Architect or Engineer Wm. Koester		4 Present Name(s)
		20 Contractor or Builder Wm. Koester		
		21 Original Use, if apparent Commercial - office and shop		
		22 Present Use Commerical - shop		
		23 Ownership Public <input type="checkbox"/> Private <input checked="" type="checkbox"/>		
10 Site <input type="checkbox"/> Building <input checked="" type="checkbox"/> Structure <input type="checkbox"/> Object <input type="checkbox"/>		24 Owner's Name & Address, if known Andrew & Judy Kusnierkiewica 7395 Flora, Maplewood, Mo.		5 Other Name(s)
11 On National Register? Yes <input type="checkbox"/> No <input checked="" type="checkbox"/>		25 Open to Public? Yes <input type="checkbox"/> No <input checked="" type="checkbox"/>		
12 Is It Eligible? Yes <input type="checkbox"/> No <input type="checkbox"/>		26 Local Contact Person or Organization		
13 Part of Estab Hist Dist? Yes <input type="checkbox"/> No <input checked="" type="checkbox"/>		27 Other Surveys in Which Included None		
14 District Potent'l? Yes <input checked="" type="checkbox"/> No <input type="checkbox"/>		30 Endangered? By What? Yes <input type="checkbox"/> No <input checked="" type="checkbox"/>		
15 Name of Established District		31 Wall Construction Brick - Frame		6 Other Name(s)
42 Further Description of Important Features Numerous additions.		32 Roof Type & Material Hip - Asphalt - Shingle		
		33 No. of Bays Front - Side -		
		34 Wall Treatment Brick, stucco, asbestos		
		35 Plan Shape L		
43 History and Significance Original hip roof section was a two-store front building. South half occupied by Wm. Koester, architect-contractor and the north half by Whiteney Plumbing & Supply Co. One story addition 14 x 32 made in September 1925 by Koester, B. P. 2025. Koester later moved his office to adjoining bldg and this one occupied by barbers, printers, plumbers.		36 Changes (Explain in #42) Addition <input checked="" type="checkbox"/> Altered <input checked="" type="checkbox"/> Moved <input type="checkbox"/>		7 Other Name(s)
44 Description of Environment and Outbuildings No out buildings. Sits adjacent to sidewalk.		37 Condition Interior Fair Exterior Fair		
		38 Preservation Underway? Yes <input type="checkbox"/> No <input type="checkbox"/>		
		39 Visible from Public Road? Yes <input checked="" type="checkbox"/> No <input type="checkbox"/>		
		40 Distance from and Frontage on Road 10' 40'		
45 Sources of Information Owner. St. Louis Daily Record. County Directories		46 Prepared by Andy Kusnierkiewicz		8 Other Name(s)
		47 Organization St. Louis Co Hist. Bldgs. Comm.		
		48 Date 49 Revision Date(s)		



HISTORIC INVENTORY

SL-AS-006-192

1 No		4 Present Name(s)		1 No	
2 County St. Louis County		5 Other Name(s)		2 County	
3 Location of Negatives St. Louis Co. Park Dept.		3008-10 Sutton Avenue		4 Present Name(s)	
6 Specific Location		16 Thematic Category		28 No of Stories 2	
Block 7, Lot 36 Maplewood Subdivision		17 Date(s) or Period 1925-29		29 Basement? Yes <input checked="" type="checkbox"/> No <input type="checkbox"/>	
7 City or Town If Rural, Township & Vicinity Maplewood, Mo.		18 Style or Design		30 Foundation Material Concrete	
8 Site Plan with North Arrow		19 Architect or Engineer		31 Wall Construction Brick	
		20 Contractor or Builder		32 Roof Type & Material Flat Tar/Gravel	
		21 Original Use, if apparent Commercial stores - apartments		33 No. of Bays Front 2 Side 0	
		22 Present Use		34 Wall Treatment Brick	
		23 Ownership same Public <input type="checkbox"/> Private <input checked="" type="checkbox"/>		35 Plan Shape Rectangular	
24 Owner's Name & Address, if known Wm. T. Bauer		25 Open to Public? Yes <input type="checkbox"/> No <input checked="" type="checkbox"/>		36 Changes (Explain in #42) Addition <input type="checkbox"/> Altered <input type="checkbox"/> Moved <input type="checkbox"/>	
9 Coordinates UTM Lat Long		26 Local Contact Person or Organization		37 Condition Interior Exterior Good	
10 Site <input type="checkbox"/> Building <input checked="" type="checkbox"/> Structure <input type="checkbox"/> Object <input type="checkbox"/>		27 Other Surveys in Which Included None		38 Preservation Underway? Yes <input checked="" type="checkbox"/> No <input type="checkbox"/>	
11 On National Register? Yes <input type="checkbox"/> No <input checked="" type="checkbox"/>		12 Is It Eligible? Yes <input type="checkbox"/> No <input type="checkbox"/>		39 Endangered? By What? Yes <input type="checkbox"/> No <input checked="" type="checkbox"/>	
13 Part of Estab. Yes <input type="checkbox"/> Hist. Dist? No <input checked="" type="checkbox"/>		14 District Potent'l? Yes <input checked="" type="checkbox"/> No <input type="checkbox"/>		40 Visible from Public Road? Yes <input checked="" type="checkbox"/> No <input type="checkbox"/>	
15 Name of Established District				41 Distance from and Frontage on Road 10' 55'	
42 Further Description of Important Features Plain commercial brick building				43 History and Significance First Floor originally a grocery store operated by George Kellogg. By 1940 was United Tire and Battery.	
44 Description of Environment and Outbuildings Building adjacent to sidewalk.				45 Other Name(s)	
46 Sources of Information County Directories,		46 Prepared by Judy Kusnierkiewicz		47 Organization St. Louis Co.	
		48 Date 3-1-82		49 Revision Date(s)	



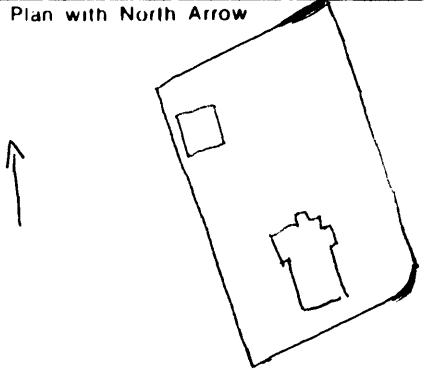
Custom KITCHENS • AND • **Bath**
645-4472

3008

Miles cabinet shop

HISTORIC INVENTORY

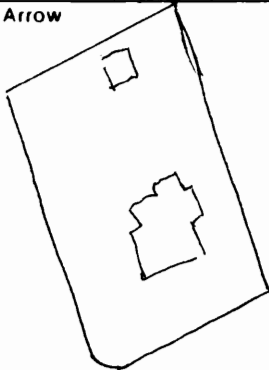
SL-AS-006-193

1 No		4 Present Name(s)		1 No	
2 County St. Louis		5 Other Name(s)		2 County	
3 Location of Negatives St. Louis Co. Park Dept.		7303 Vine Avenue		4 Present Name(s)	
6 Specific Location Block 3, Lot 11 and 12		16 Thematic Category		28 No of Stories 2 1/2	
7 City or Town If Rural, Township & Vicinity Maplewood, Missouri		17 Date(s) or Period bet. 1892 and 1898		29 Basement? Yes <input checked="" type="checkbox"/> No	
8 Site Plan with North Arrow 		18 Style or Design		30 Foundation Material coursed rubble	
9 Coordinates UTM		19 Architect or Engineer		31 Wall Construction frame	
10 Site Building <input checked="" type="checkbox"/> Structure Object <input type="checkbox"/>		20 Contractor or Builder		32 Roof Type & Material cross gable - ft pent	
On National Register? Yes <input type="checkbox"/> No <input checked="" type="checkbox"/>		21 Original Use, if apparent Residence		33 No. of Bays Front Side 3	
12 Is It Eligible? Yes <input type="checkbox"/> No <input type="checkbox"/>		22 Present Use Residence		34 Wall Treatment composition siding	
13 Part of Estab Hist Dist? Yes <input type="checkbox"/> No <input checked="" type="checkbox"/>		23 Ownership Public <input type="checkbox"/> Private <input checked="" type="checkbox"/>		35 Plan Shape Irregular	
14 District Potent'l? Yes <input checked="" type="checkbox"/> No <input type="checkbox"/>		24 Owner's Name & Address, if known Holland H. & Marie Jones 7303 Vine, Maplewood, Mo.		36 Changes (Explain in #42) Addition <input type="checkbox"/> Altered <input checked="" type="checkbox"/> Moved <input type="checkbox"/>	
15 Name of Established District		25 Open to Public? Yes <input type="checkbox"/> No <input checked="" type="checkbox"/>		37 Condition Interior good Exterior good	
42 Further Description of Important Features Composition siding added. Cross gable projecting bays. Pent roof on front gable.		26 Local Contact Person or Organization		38 Preservation Underway? Yes <input checked="" type="checkbox"/> No	
43 History and Significance Lots purchased in 1891 by Sidney V. Wise (12) and John C. Ralston (11). Mary Keating purchased in 1898 and sales price of \$3687 would indicate house had been constructed. Purchased in 1909 by Wm. F. Amann a carpenter listed as occupying in 1909.		27 Other Surveys in Which Included None		39 Endangered? By What? Yes <input type="checkbox"/> No <input checked="" type="checkbox"/>	
44 Description of Environment and Outbuildings Shed rear of shaded lot.		40 Visible from Public Road? Yes <input checked="" type="checkbox"/> No		41 Distance from and Frontage on Road 20' 100'	
45 Sources of Information St. Louis Recorder of Deeds. County Directories		46 Prepared by		5 Other Name(s)	
		47 Organization			
		48 Date		49 Revision Date(s)	



HISTORIC INVENTORY

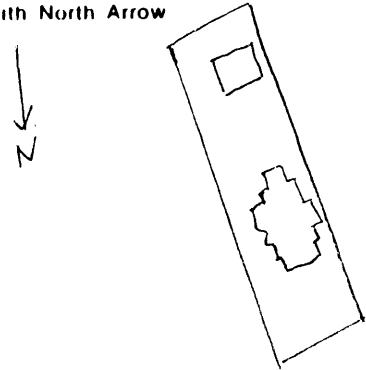
SL-AS-006-194

1 No		4 Present Name(s)		1 NO
2 County St. Louis		5 Other Name(s)		
3 Location of Negatives St. Louis Co. Park Dept.		7304 Vine Avenue		
6 Specific Location Block 5, Lots 6 and 7 Maplewood Subdivision		16 Thematic Category		2 County
7 City or Town If Rural, Township & Vicinity Maplewood, Missouri		17 Date(s) or Period 1890-1891		
8 Site Plan with North Arrow 		18 Style or Design		
9 Coordinates UTM Lat Long		19 Architect or Engineer		4 Present Name(s)
		20 Contractor or Builder		
		21 Original Use, if apparent Residence		
		22 Present Use Residence		
10 Site Building Structure Object On National Register? Yes <input type="checkbox"/> No <input type="checkbox"/> 12 Is It Eligible? Yes <input type="checkbox"/> No <input type="checkbox"/>		23 Ownership Public <input type="checkbox"/> Private <input checked="" type="checkbox"/>		5 Other Name(s)
13 Part of Estab. Hist. Dist.? Yes <input type="checkbox"/> No <input type="checkbox"/> 14 District Potent'l? Yes <input type="checkbox"/> No <input type="checkbox"/>		24 Owner's Name & Address, if known Richard and Pauline Burnett 7304 Vine Ave., Maplewood, Mo.		
15 Name of Established District		25 Open to Public? Yes <input type="checkbox"/> No <input checked="" type="checkbox"/>		
		26 Local Contact Person or Organization		
42 Further Description of Important Features Porch extends across front and wraps to projecting bay on left. Two window gable dormer. wood Siding covered with asphalt shingles.		27 Other Surveys in Which Included None		5 Other Name(s)
43 History and Significance House was built for Charles T. A. Voelker, brother-in-law of Adolph Huntziker, both early investors in Maplewood. In 1947 was purchased by the Maplewood Baptist Church for its pastor.		28 No. of Stories 2 1/2		
44 Description of Environment and Outbuildings Shaded lot. Shed at rear of lot.		29 Basement? Yes <input checked="" type="checkbox"/> No <input type="checkbox"/>		
45 Sources of Information Mrs. W. J. Vierling, granddaughter. St. Louis Co. Recorder of Deeds		30 Foundation Material Coursed rubble		
		31 Wall Construction Frame		5 Other Name(s)
		32 Roof Type & Material Hip & Valley-slate		
		33 No. of Bays Front 2 Side 3		
		34 Wall Treatment Asbestos shingle		
		35 Plan Shape Irregular		5 Other Name(s)
		36 Changes (Explain in #42) Addition Altered <input checked="" type="checkbox"/> Moved <input type="checkbox"/>		
		37 Condition Interior Excellent Exterior Excellent		
		38 Preservation Underway? Yes <input checked="" type="checkbox"/> No <input type="checkbox"/>		
		39 Endangered? By What? Yes <input type="checkbox"/> No <input checked="" type="checkbox"/>		5 Other Name(s)
		40 Visible from Public Road? Yes <input checked="" type="checkbox"/> No <input type="checkbox"/>		
		41 Distance from and Frontage on Road 25' 100'		
		Photo		
		46 Prepared by Mary Naimo		5 Other Name(s)
		47 Organization St. Louis County Hist. Bldgs. Com.		
		48 Date 3-1-82		
		49 Revision Date(s)		



HISTORIC INVENTORY

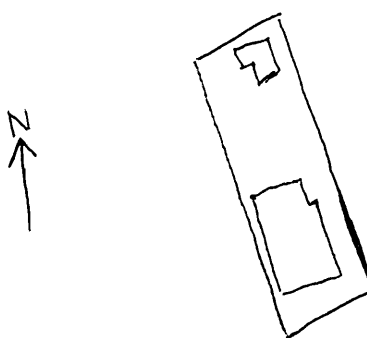
SL-45-006-195


1 No		4 Present Name(s)		1 No	
2 County St. Louis		5 Other Name(s) 7310 Vine Avenue			2 County
3 Location of Negatives St. Louis Co. Park Dept.					
6 Specific Location Block 5, Lot 5 Maplewood Subdivision		16. Thematic Category		3 County	
		17 Date(s) or Period 1905-09			
7 City or Town If Rural, Township & Vicinity Maplewood, Missouri		18. Style or Design		4 Present Name(s)	
8 Site Plan with North Arrow 		19. Architect or Engineer			
		20. Contractor or Builder		5 Other Name(s)	
9 Coordinates UTM Lat Long		21. Original Use, if apparent Residence			
10 Site Building Structure Object On National Register? Yes <input type="checkbox"/> No <input checked="" type="checkbox"/> 12. Is Eligible? Yes <input type="checkbox"/> No <input type="checkbox"/>		22 Present Use Residence			
		23 Ownership Public <input type="checkbox"/> Private <input checked="" type="checkbox"/>			
13 Part of Estab Hist Dist? Yes <input type="checkbox"/> No <input checked="" type="checkbox"/> 14. District Potent'l? Yes <input checked="" type="checkbox"/> No <input type="checkbox"/>		24. Owner's Name & Address, if known Samuel & Kathleen Crawford 7310 Vine Ave., Maplewood, Mo			
15 Name of Established District		25. Open to Public? Yes <input type="checkbox"/> No <input checked="" type="checkbox"/>		6 Other Name(s)	
42 Further Description of Important Features Asbestos shingles over wood siding. Front gable has pent roof. Projecting bay on right side, gabled with pent roof.		26. Local Contact Person or Organization			
43 History and Significance John Fathman purchased lot in 1905. He was manager of the Phoenix Planning Mill. His family occupied the property until 1977. The last of the family to live here were Linda Fathmann Schulze and Irene Fathman Blood.		27. Other Surveys in Which Included None			
44 Description of Environment and Outbuildings Tree shaded lot. Frame garage.		28. No. of Stories 2 1/2			
45 Sources of Information Owner. St. Louis County Recorder of Deeds. County Directories		29. Basement? Yes <input checked="" type="checkbox"/> No <input type="checkbox"/>			
		30. Foundation Material Coursed rubble			
		31. Wall Construction Frame			
		32. Roof Type & Material Gable			
		33. No. of Bays Front 2 Side 3			
		34. Wall Treatment Asbestos Shingle			
		35. Plan Shape Irregular			
		36. Changes (Explain in #42) Addition <input type="checkbox"/> Altered <input checked="" type="checkbox"/> Moved <input type="checkbox"/>			
		37. Condition Interior Good Exterior Good			
		38. Preservation Underway? Yes <input checked="" type="checkbox"/> No <input type="checkbox"/>			
		39. Endangered? By What? Yes <input type="checkbox"/> No <input checked="" type="checkbox"/>			
		40. Visible from Public Road? Yes <input type="checkbox"/> No <input type="checkbox"/>			
		41. Distance from and Frontage on Road 25' 50'			
		Photo			



HISTORIC INVENTORY

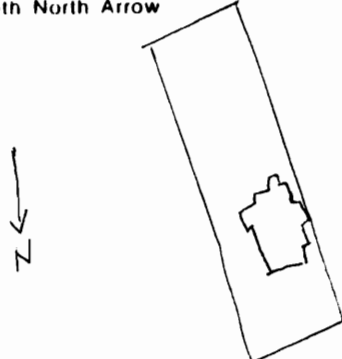
SL-AS-006-196

1 No		4 Present Name(s)		1 No	
2 County St. Louis County		5 Other Name(s)			2 County
3 Location of Negatives St. Louis Co. Park Dept.					
6 Specific Location Block 3, Lot 13 Maplewood Subdivision		16. Thematic Category		3 Present Name(s)	
		17 Date(s) or Period 1903-04			
7 City or Town If Rural, Township & Vicinity Maplewood, Missouri		18 Style or Design		4 Present Name(s)	
8 Site Plan with North Arrow 		19. Architect or Engineer			
		20. Contractor or Builder		5 Other Name(s)	
9 Coordinates UTM Lat Long		21. Original Use, if apparent Residence			
		22 Present Use Residence			
10 Site Building <input checked="" type="checkbox"/> Structure Object <input type="checkbox"/> On National Register? Yes <input type="checkbox"/> No <input checked="" type="checkbox"/> 12 Is It Eligible? Yes <input type="checkbox"/> No <input type="checkbox"/>		23 Ownership Public <input type="checkbox"/> Private <input checked="" type="checkbox"/>			
		24. Owner's Name & Address, if known Nettie & Catherine Ryall 7311 Vine Ave., Maplewood, Mo.			
13 Part of Estab. Hist. Dist.? Yes <input type="checkbox"/> No <input checked="" type="checkbox"/> 14. District Potent'l? Yes <input checked="" type="checkbox"/> No <input type="checkbox"/>		25. Open to Public? Yes <input type="checkbox"/> No <input checked="" type="checkbox"/>		6 Other Name(s)	
		26. Local Contact Person or Organization			
15 Name of Established District		27. Other Surveys in Which Included None			
42 Further Description of Important Features Recessed Door with glass side panels. Transom over door and panels. Veranda which extends across the front and wraps to the right to projecting gable bay.		40. Visible from Public Road? Yes <input checked="" type="checkbox"/> No <input type="checkbox"/> 41. Distance from and Frontage on Road 25' 50'		7 Other Name(s)	
					43 History and Significance Built for Margaret Koch, the property has been in the Ryall family since 1915. The Ryall occupations were : Herbert, clothing salesman; Catherine, stenographer; Jean, nurse and Gilmore, clerk.
44 Description of Environment and Outbuildings Frame garage. Shaded lot.		46. Prepared by Vicki Noll		8 Other Name(s)	
45 Sources of Information St. Louis Recorder of Deeds, St. Louis County Directories		47. Organization St. Louis Co. Historic Bldgs. Comm.			
		48. Date 3-1-82 49 Revision Date(s)			



HISTORIC INVENTORY

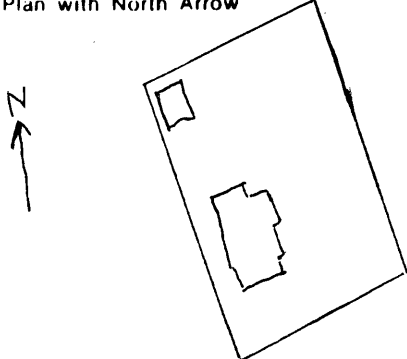
SL-45-006 197

1 No		4 Present Name(s)		1 No
2 County St. Louis County		5 Other Name(s) 7320 Vine Avenue		
3 Location of Negatives St. Louis Co. Park Dept.				
6 Specific Location Block 5, Lot 4 Maplewood Subdivision		16 Thematic Category		2 County
7 City or Town If Rural, Township & Vicinity		17 Date(s) or Period 1905-1909		
8 Site Plan with North Arrow 		18 Style or Design American Box		
9 Coordinates UTM Lat Long		19 Architect or Engineer		4 Present Name(s)
10 Site Building Structure Object On National Register? Yes <input type="checkbox"/> No <input type="checkbox"/> 12 Is It Eligible? Yes <input type="checkbox"/> No <input type="checkbox"/>		20 Contractor or Builder		
13 Part of Estab Hist Dist? Yes <input type="checkbox"/> No <input type="checkbox"/> 14 District Potent'l? Yes <input type="checkbox"/> No <input type="checkbox"/>		21 Original Use, if apparent Residence		
15 Name of Established District		22 Present Use Residence		5 Other Name(s)
42 Further Description of Important Features Front hip-roof dormer with double hung windows. Upper pane leaded. Wrought iron railing added to porch Projecting 1 window bay on right side. Gable on hip porch roof over 2nd bay.		23 Ownership Public <input type="checkbox"/> Private <input checked="" type="checkbox"/>		
43 History and Significance Unimproved lot sold by Adolph Hunziker to Jennie C. Vining April of 1905. 1915 through 1922 occupied by James M. Johnston - Railroad Fuel and John J. Johnston, (Brick Company). (1917-1922 directories spell name Johnson)		24 Owner's Name & Address, if known		
44 Description of Environment and Outbuildings Shaded lot. Shed in the rear.		25 Open to Public? Yes <input type="checkbox"/> No <input checked="" type="checkbox"/>		5 Other Name(s)
45 Sources of Information Recorder of Deeds. County Directories		26 Local Contact Person or Organization		
		27 Other Surveys in Which Included None		
		28 No. of Stories 2 1/2		5 Other Name(s)
		29 Basement? Yes <input checked="" type="checkbox"/> No <input type="checkbox"/>		
		30 Foundation Material 12" poured concrete		
		31 Wall Construction Frame		5 Other Name(s)
		32 Roof Type & Material Hip - Asphalt		
		33 No. of Bays Front 2 Side 3		
		34 Wall Treatment Clapboard Irregular		5 Other Name(s)
		35 Plan Shape Rectangular		
		36 Changes (Explain in #42) Addition Altered <input checked="" type="checkbox"/> Moved <input type="checkbox"/>		
		37 Condition Interior Good Exterior Good		5 Other Name(s)
		38 Preservation Underway? Yes <input checked="" type="checkbox"/> No <input type="checkbox"/>		
		39 Endangered? By What? Yes <input type="checkbox"/> No <input checked="" type="checkbox"/>		
		40 Visible from Public Road? Yes <input checked="" type="checkbox"/> No <input type="checkbox"/>		5 Other Name(s)
		41 Distance from and Frontage on Road 25' 50'		
		Photo		



HISTORIC INVENTORY

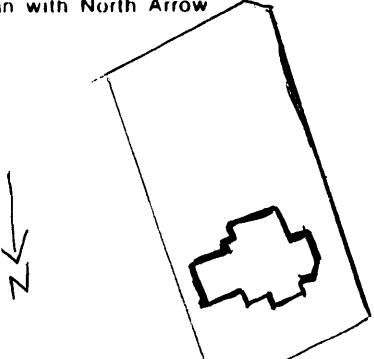
SL-45-006-198

1 No		4 Present Name(s)		1 No	
2 County <u>St. Louis County</u>		5 Other Name(s) <u>7321 Vine Avenue</u>			2 County
3 Location of Negatives <u>St. Louis Co. Park Dept.</u>					
6 Specific Location <u>Lots 14 and 15, Block 3 Maplewood Subdivision</u>		16. Thematic Category		3 Present Name(s)	
		17 Date(s) or Period <u>Between 1895 and 1904</u>			
7 City or Town <u>Maplewood, Missouri</u>		18 Style or Design <u>American Box</u>		4 Present Name(s)	
8 Site Plan with North Arrow		19 Architect or Engineer			
		20 Contractor or Builder		5 Other Name(s)	
		21. Original Use, if apparent <u>Residence</u>			
		22 Present Use <u>Residence</u>		28 No. of Stories <u>2 1/2</u>	
		23 Ownership <u>Public</u> <input type="checkbox"/> <u>Private</u> <input checked="" type="checkbox"/>		29 Basement? <u>Yes</u> <input checked="" type="checkbox"/> <u>No</u> <input type="checkbox"/>	
24. Owner's Name & Address, if known <u>Edna B. Hollowell Estate</u>		30 Foundation Material <u>Coursed Rubble</u>		6 Other Name(s)	
25. Open to Public? <u>Yes</u> <input type="checkbox"/> <u>No</u> <input checked="" type="checkbox"/>		31 Wall Construction <u>Frame</u>			
26 Local Contact Person or Organization		32 Roof Type & Material <u>Hip - Asphalt Shing.</u>		7 Other Name(s)	
27 Other Surveys in Which Included <u>None</u>		33 No. of Bays <u>Front 2 RSide 3</u>			
28 Further Description of Important Features <u>Projecting 3 window bay with overhang on the right. Two window hip dormers four sides.</u>		34 Wall Treatment <u>Clapboard</u>		8 Other Name(s)	
		35 Plan Shape <u>Rectangular</u>			
		36 Changes (Explain in #42) <u>Addition</u> <input type="checkbox"/> <u>Altered</u> <input type="checkbox"/> <u>Moved</u> <input type="checkbox"/>		9 Other Name(s)	
37 Condition <u>Interior</u> <u>Excellent</u> <u>Exterior</u> <u>Excellent</u>		38 Preservation Underway? <u>Yes</u> <input checked="" type="checkbox"/> <u>No</u> <input type="checkbox"/>			
39 Endangered? By What? <u>Yes</u> <input type="checkbox"/> <u>No</u> <input checked="" type="checkbox"/>		40 Visible from Public Road? <u>Yes</u> <input checked="" type="checkbox"/> <u>No</u> <input type="checkbox"/>		10 Other Name(s)	
41 Distance from and Frontage on Road <u>25' 100'</u>		42 Photo			
43 History and Significance <u>Built for I. A. Strauss between 1895 and 1904. Occupied by J. H. Ballard from 1909 through 1928. He was with Brown Shoe Company. Mrs. Hollowell who died in December of 1981 lived in the house from 1928.</u>					
44 Description of Environment and Outbuildings <u>Concrete garage built in 1910 by William Koester.</u>					
45 Sources of Information <u>St. Louis Co. Recorder of Deeds - County Directories.</u>					
46 Prepared by <u>Vicki Noll</u>					
47 Organization <u>St. Louis Co. Historic Bldgs Com.</u>					
48 Date <u>3-10-82</u> 49 Revision Date(s)					



HISTORIC INVENTORY

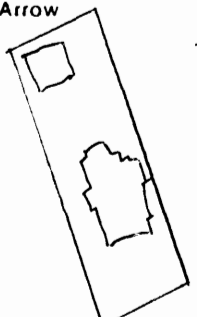
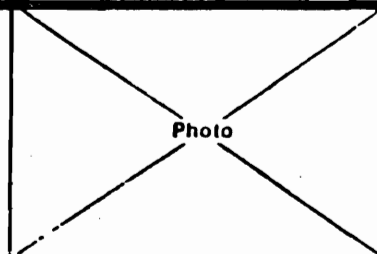
SL-AS-006-199

1 No		4 Present Name(s)		1 No
2 County St. Louis		5 Other Name(s)		
3 Location of Negatives St. Louis Co. Park Dept.		7324 Vine Avenue		
6 Specific Location Block 5, Lots 2 and 3 Maplewood Subdivision		16. Thematic Category		2 County
7 City or Town If Rural, Township & Vicinity Maplewood, Missouri		17 Date(s) or Period 1890-1891		
8 Site Plan with North Arrow 		18. Style or Design		
9 Coordinates Lat Long		19. Architect or Engineer Kluto and Becke		4 Present Name(s)
10 Site Building Structure Object On National Register? Yes <input type="checkbox"/> No <input type="checkbox"/>		20. Contractor or Builder		
12 Is It Eligible? Yes <input type="checkbox"/> No <input type="checkbox"/>		21. Original Use, if apparent Residence		
13 Part of Estab Hist Dist? Yes <input type="checkbox"/> No <input type="checkbox"/>		22 Present Use Residence		5 Other Name(s)
14 District Potent'l? Yes <input type="checkbox"/> No <input type="checkbox"/>		23 Ownership Public <input type="checkbox"/> Private <input checked="" type="checkbox"/>		
15 Name of Established District		24. Owner's Name & Address, if known Mrs. W. J. Vierling 7324 Vine Ave., Maplewood, Mo.		
42 Further Description of Important Features Eyelid Dormer center roof slope. Twin pedimented gable bays. Attached garage and kitchen added when house resided. Spindle trim on porch frieze on both stories and balustrades removed. Simple balustrate replacement second story which is screened. See photograph furnished by owner.		25. Open to Public? Yes <input type="checkbox"/> No <input checked="" type="checkbox"/>		5 Other Name(s)
43 History and Significance Built in 1890-91 for Adolph A. Huntziker. He was one of the first investors in the Maplewood Subdivision. He worked for Woodward and Kiernan Printing Co. and is credited with inventing the loose leaf ring binder. His brother-in-law built the house at 7304 Vine. Ownership has never been out of the family.		26. Local Contact Person or Organization		
44 Description of Environment and Outbuildings There are no out buildings. Tree shaded lot.		27. Other Surveys in Which Included None		
Sources of Information Owner. St. Louis County Recorder of Deeds.		46. Prepared by Judy Kusnierkiewicz		5 Other Name(s)
		47. Organization St. Louis Co Historic Bldgs. Comm.		
		48. Date 49. Revision Date(s)		
		3-1-1982		



Office of Historic Preservation, P.O. Box 176, Jefferson City, Missouri 65101
HISTORIC INVENTORY

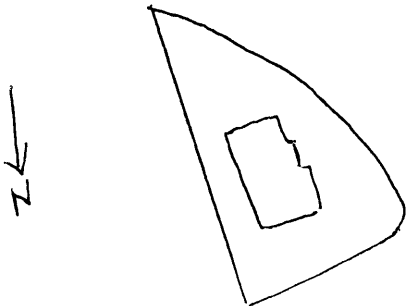
SL-AD 006-200

1. No		4. Present Name(s)		1. No	
2. County St. Louis		5. Other Name(s) 7327 Vine Avenue			2. County
3. Location of Negatives St. Louis Co. Park Dept.					
6. Specific Location Block 3, Lot 16 Maplewood Subdivision		16. Thematic Category		4. Present Name(s)	
		17. Date(s) or Period 1905-06			
7. City or Town If Rural, Township & Vicinity Maplewood, Missouri		18. Style or Design		5. Other Name(s)	
8. Site Plan with North Arrow 		19. Architect or Engineer			
		20. Contractor or Builder		6. Other Name(s)	
9. Coordinates UTM Lat Long		21. Original Use, if apparent Residence			
10. Site: Building X Structure: Object: Building X		22. Present Use Residence		7. Other Name(s)	
		23. Ownership Public: Private: X			
11. On National Register? Yes: No: X		24. Owner's Name & Address, if known R. Bowles 7327 Vine Ave., Maplewood, Mo.		8. Other Name(s)	
12. Is Eligible? Yes: No: X		25. Open to Public? Yes: No: X			
13. Part of Estab Hist Dist? Yes: No: X		26. Local Contact Person or Organization		9. Other Name(s)	
14. District Potent'l? Yes: No: X		27. Other Surveys in Which Included None			
15. Name of Established District		28. No. of Stories 2 1/2		10. Other Name(s)	
42. Further Description of Important Features Cross gabled roof. Pent roof, front gable.		29. Basement? Yes: X No:			
		30. Foundation Material coursed rubble			
43. History and Significance Al C. and Al L. Blood of the local planning mill occupied the house in 1917.		31. Wall Construction Frame		11. Other Name(s)	
		32. Roof Type & Material Gable -asphalt			
44. Description of Environment and Outbuildings . Frame shed rear of lot built July 12, 1907.		33. No. of Bays Front 2 Side 4		12. Other Name(s)	
		34. Wall Treatment Clapboard			
45. Sources of Information St. Louis Recorder of Deeds. County Directories		35. Plan Shape Rectangular		13. Other Name(s)	
		36. Changes (Explain in #42) Addition: Altered: Moved:			
46. Prepared by Vicki Noll		37. Condition Interior Good Exterior Good		14. Other Name(s)	
		38. Preservation Underway? Yes: X No:			
47. Organization St. Louis Co. Historic Bldgs Comm.		39. Endangered? By What? Yes: No: X		15. Other Name(s)	
		40. Visible from Public Road? Yes: X No:			
48. Date 49. Revision Date(s) 3-1-82		41. Distance from and Frontage on Road 25' 50'		16. Other Name(s)	
		42. Photo 			



HISTORIC INVENTORY

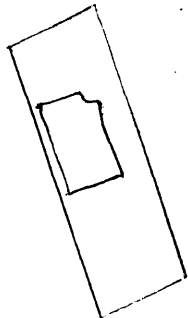
SL-AS-006-201

1 No		4 Present Name(s)		1 No	
2 County St. Louis County		5 Other Name(s)		2 County	
3 Location of Negatives St. Louis Co. Park Dept.		7328 Vine Avenue		4 Present Name(s)	
6 Specific Location Block 5, Lot 1 Maplewood Subdivision		16 Thematic Category		28 No. of Stories 2 1/2	
7 City or Town If Rural, Township & Vicinity Maplewood, Missouri		17 Date(s) or Period 1906		29 Basement? Yes <input checked="" type="checkbox"/> No	
8 Site Plan with North Arrow 		18 Style or Design American Box		30 Foundation Material Poured Concrete	
9 Coordinates UTM Lat Long		19 Architect or Engineer		31 Wall Construction Frame	
10 Site Building <input checked="" type="checkbox"/> Structure Object <input type="checkbox"/> On National Register? Yes <input type="checkbox"/> No <input checked="" type="checkbox"/>		20 Contractor or Builder		32 Roof Type & Material Hip asphalt	
12 Is It Eligible? Yes <input type="checkbox"/> No <input type="checkbox"/>		21 Original Use, if apparent Residence		33 No. of Bays Front 2 Side 3	
13 Part of Estab. Hist. Dist.? Yes <input type="checkbox"/> No <input checked="" type="checkbox"/>		22 Present Use Residence		34 Wall Treatment Clapboard	
14 District Potent'l? Yes <input checked="" type="checkbox"/> No <input type="checkbox"/>		23 Ownership Public <input type="checkbox"/> Private <input checked="" type="checkbox"/>		35 Plan Shape Rectangular	
15 Name of Established District		24 Owner's Name & Address, if known Ann Clark 7328 Vine Ave., Maplewood, Mo.		36 Changes (Explain in #42) Addition <input type="checkbox"/> Altered <input type="checkbox"/> Moved <input type="checkbox"/>	
42 Further Description of Important Features Projecting bay on the right with gable roof and pent roof in gable. Projecting bay has 3-window bay. Wood balustrade on wrap around porch - floor and roof. Lattice Screen. Front 2-window hip dormer.		25 Open to Public? Yes <input type="checkbox"/> No <input checked="" type="checkbox"/>		37 Condition Interior Excellent Exterior Excellent	
43 History and Significance Built in 1906 for Calvin L. H. Gast who was a general merchant. In 1909 Byron Rabbitt lawyer was also listed as resident.		26 Local Contact Person or Organization None		38 Preservation Underway? Yes <input checked="" type="checkbox"/> No	
44 Description of Environment and Outbuildings Tree shaded lot. No out buildings. Irregular corner lot.		27 Other Surveys in Which Included		39 Endangered? By What? Yes <input type="checkbox"/> No <input checked="" type="checkbox"/>	
45 Sources of Information St. Louis County Recorder of Deeds. County Directories. Owner.		46 Prepared by Judy Kusnierkiewicz		40 Visible from Public Road? Yes <input checked="" type="checkbox"/> No	
		47 Organization St. Louis Co. Historic Bldgs. Comm.		41 Distance from and Frontage on Road 40' 100'	
		48 Date 3-1-82		49 Revision Date(s)	
				5 Other Name(s)	



Office of Historic Preservation, P.O. Box 176, Jefferson City, Missouri 65101
HISTORIC INVENTORY

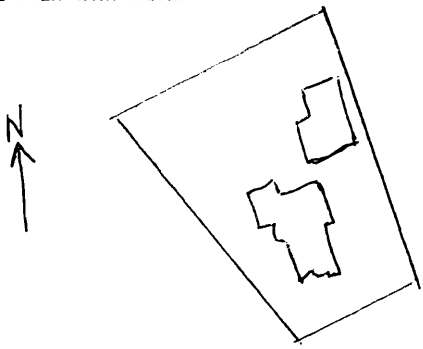
SL 45 006-202

1 No		4 Present Name(s)		1. NO
2 County St. Louis		5 Other Name(s)		
3 Location of Negatives St. Louis Co. Park Dept.				
6 Specific Location Block 3, Lot 17 Maplewood Subdivision		16 Thematic Category		2. County
7 City or Town If Rural, Township & Vicinity Maplewood, Missouri		17 Date(s) or Period 1905-1906		
		18 Style or Design Queen Anne		
8 Site Plan with North Arrow 		19 Architect or Engineer		4. Present Name(s)
		20 Contractor or Builder		
9 Coordinates UTM Lat Long		21 Original Use, if apparent Residence		
		22 Present Use Residence		
10 Site <input type="checkbox"/> Building <input checked="" type="checkbox"/> Structure <input type="checkbox"/> Object <input type="checkbox"/>		23 Ownership Public <input type="checkbox"/> Private <input checked="" type="checkbox"/>		5. Other Name(s)
		24 Owner's Name & Address, if known James and Elizabeth Scalise 7331 Vine Ave., Maplewood, Mo.		
11 On National Register? Yes <input type="checkbox"/> No <input checked="" type="checkbox"/> 12 Is It Eligible? Yes <input type="checkbox"/> No <input type="checkbox"/>		25 Open to Public? Yes <input type="checkbox"/> No <input checked="" type="checkbox"/>		
		26 Local Contact Person or Organization		
13 Part of Estab Hist Dist? Yes <input type="checkbox"/> No <input type="checkbox"/> 14 District Potent'l? Yes <input checked="" type="checkbox"/> No <input type="checkbox"/>		27 Other Surveys in Which Included None		
15 Name of Established District		28 No. of Stories 2		
42 Further Description of Important Features Projecting bay with tent roof. Porch has decorative spindles along the porch frieze. Turned post porch supports. Ballustrade removed and replaced with iron railing. Grade has been changed to allow underground garage with front entrance. Upper pane of 1st story central bay and two 2nd story windows have small pane clear glass side borders.		29 Basement? Yes <input checked="" type="checkbox"/> No <input type="checkbox"/>		
		30 Foundation Material 12' poured concrete		
43 History and Significance House was built for William F. Ebbing. Purchased in 1908 by Esther Udell. Fred Udell (bookkeeper) is listed as an occupant 1909 through 1926. Multiple occupants are listed between 1915 and 1926.		31 Wall Construction Frame		
		32 Roof Type & Material gable-asphalt		
44 Description of Environment and Outbuildings Tree shaded lot.		33 No. of Bays Front 3 R Side 3		
		34 Wall Treatment Clapboard		
45 Sources of Information St. Louis Co. Recorder of Deeds. County Directories,		35 Plan Shape Rectangular		
		36 Changes (Explain in #42) Addition <input type="checkbox"/> Altered <input checked="" type="checkbox"/> Moved <input type="checkbox"/>		
46 Prepared by Vicki Noll		37 Condition Interior Good Exterior Good		
		38 Preservation Underway? Yes <input checked="" type="checkbox"/> No <input type="checkbox"/>		
47 Organization St. Louis Co. Historic Bldgs Comm		39 Endangered? By What? Yes <input type="checkbox"/> No <input checked="" type="checkbox"/>		
		40 Visible from Public Road? Yes <input type="checkbox"/> No <input type="checkbox"/>		
48 Date 3-1-82 49 Revision Date(s)		41 Distance from and Frontage on Road 25' 50'		
		Photo		



HISTORIC INVENTORY

SL-AS-006-203

1 No		4 Present Name(s)		1 No	
2 County St. Louis		5 Other Name(s)		2 County	
3 Location of Negatives St. Louis Park Dept. (Co.)		7337 Vine Avenue		4 Present Name(s)	
6 Specific Location Block 3, Lots 18 and 19 Maplewood Subdivision		16 Thematic Category		28 No. of Stories 2 1/2	
7 City or Town If Rural, Township & Vicinity Maplewood, Missouri		17 Date(s) or Period 1905		29 Basement? Yes <input checked="" type="checkbox"/> No <input type="checkbox"/>	
8 Site Plan with North Arrow 		18 Style or Design Carpenter Queen Anne		30 Foundation Material 12" poured conc.	
9 Coordinates UTM Lat Long		19 Architect or Engineer		31 Wall Construction Frame	
10 Site <input type="checkbox"/> Building <input checked="" type="checkbox"/> Structure <input type="checkbox"/> Object <input type="checkbox"/> On National Register? Yes <input type="checkbox"/> No <input checked="" type="checkbox"/>		20 Contractor or Builder		32 Roof Type & Material Multi-gabled - asph.	
12 Is It Eligible? Yes <input type="checkbox"/> No <input type="checkbox"/>		21 Original Use, if apparent Residence		33 No. of Bays Front 3 Side 5	
13 Part of Estab. Hist. Dist.? Yes <input type="checkbox"/> No <input checked="" type="checkbox"/>		22 Present Use Residence		34 Wall Treatment Clapboard	
14 District Potent'l? Yes <input checked="" type="checkbox"/> No <input type="checkbox"/>		23 Ownership Public <input type="checkbox"/> Private <input checked="" type="checkbox"/>		35 Plan Shape Irregular	
15 Name of Established District		24 Owner's Name & Address, if known		36 Changes (Explain in #42) Addition <input type="checkbox"/> Altered <input type="checkbox"/> Moved <input type="checkbox"/>	
42 Further Description of Important Features Bays have gable ends with pent roofs. Main front gable, simplified boxed cornice with return. Same treatment porch gable. Resided and rewired in 1940.		25 Open to Public? Yes <input type="checkbox"/> No <input checked="" type="checkbox"/>		37 Condition Interior Good Exterior Good	
43 History and Significance Built in 1905 for the Elder family. R. J. Elder was a lumber merchant.		26 Local Contact Person or Organization		38 Preservation Underway? Yes <input checked="" type="checkbox"/> No <input type="checkbox"/>	
44 Description of Environment and Outbuildings Tree shaded lot with plantings. Garage-shed. Corner lot.		27 Other Surveys in Which Included None		39 Endangered? By What? Yes <input type="checkbox"/> No <input checked="" type="checkbox"/>	
Sources of Information St. Louis Recorder of Deeds - St. Louis County Directories		46 Prepared by Vicki Noll		40 Visible from Public Road? Yes <input checked="" type="checkbox"/> No <input type="checkbox"/>	
		47 Organization St. Louis Co. Historic Bldgs Com		41 Distance from and Frontage on Road 25' / 68'	
		48 Date 3-10-82		49 Revision Date(s)	
		5 Other Name(s)			

