

MISSOURI HISTORIC PROPERTY INVENTORY FORM

SW-AS-020-001

SW - 96 - 01-058

REFERENCE NUMBER		A. HISTORIC NAME Kirksville Armory / Colonel James E. Rieger							
B. COUNTY 001 Adair		C. OTHER NAME(S) Battery B 1 - 128th Field Artillery							
D. ADDRESS 500 South Elson Street				E. CITY Kirksville, Missouri 64501			F. VICINITY <input type="checkbox"/>	G. RESTRICTED	H. ACREAGE 2.79 acres
I. SECTION	J. TOWNSHIP	K. RANGE	L. SPANISH LAND GRANT	M. QUARTER SECTIONS	N. OWNERSHIP <input type="checkbox"/> PRIVATE <input type="checkbox"/> LOCAL <input checked="" type="checkbox"/> STATE <input type="checkbox"/> FEDERAL <input type="checkbox"/> MIXED				
O. AGENCY(S) 1. Missouri Army National Guard					2.				
P. UTM ZONE	EASTING		NORTHING		USGS QUADRANGLE		Q. AREA(S) OF SIGNIFICANCE/CONTEXT(S)		
1. [] []	/ / / / /		/ / / / /				1. 220 National guard Armory		
2. [] []	/ / / / /		/ / / / /				2. 030 Armory Category: III		
3. [] []	/ / / / /		/ / / / /				3. [] [] [] []		
4. [] []	/ / / / /		/ / / / /				4. [] [] [] []		
R. SIGNIFICANT PERSON(S)				T. SIGNIFICANCE					
1.				see continuation sheet					
2.									
3.									
S. SIGNIFICANT EVENT DATE(S)				<input checked="" type="checkbox"/> SEE CONTINUATION SHEET					
1. WPA - 1925-1940									
2.									

MO 780-1257 (5-92)

MISSOURI DEPARTMENT OF NATURAL RESOURCES
HISTORIC PRESERVATION PROGRAMP.O. BOX 176
JEFFERSON CITY, MO 65102

SW-AS-020-001

2.A. ARCHITECT/BUILDER/DESIGNER/ENGINEER				
1. Irwin Dunbar, Architect		2.		3.
2.B. ARCHITECTURAL STYLE		2.C. VERNACULAR TYPE		
[7][3] Art Deco		[][] Armory Category: III, Art Deco		
2.D. CONSTRUCTION DATE (CIRCA)		2.E. ALTERATION DATE		
1940		1. 2. 3. 4. 5.		
2.F. RECONSTRUCTION DATE (CIRCA)		2.G. DATE MOVED	2.H. DESTRUCTION DATE	2.I. OWNER'S NAME & ADDRESS (IF DIFFERENT)
2.J. HISTORIC FUNCTION				
1. [][1][3] defense 2. [][0][3] social 3. [][][] 4. [][][] 5. [][][]				
2.K. HISTORIC SUBFUNCTION				
1. [1][3][A] arms storage 2. [0][3][A] meeting hall 3. [0][3][C] civic/volunteer [][][] 5. [][][]				
2.L. NO. OF ANCILLARY STRUCTURES		2.M. RESOURCE TYPE		2.N. STORIES
		<input checked="" type="checkbox"/> BUILDING <input type="checkbox"/> SITE <input type="checkbox"/> STRUCTURE <input type="checkbox"/> OBJECT		1. 2 2. 3.
2.O. STRUCTURAL SYSTEMS		2.P. EXTERIOR WALL MATERIALS		2.Q. OTHER MATERIALS
1. [][S][T] structural steel		1. [][6][5] monolithic cement		1. [][][] 3. [][][]
Lamella system				
2. [][0][T] arched roof		2. [][][]		2. [][][] 4. [][][]
2.R. ROOF SHAPES		2.S. ROOF MATERIALS		2.T. ROOF FEATURES
1. [][F][T] flat to arched		1. [][6][3] asphalt		1. [][][] 4. [][][]
2. [][0][T] other		2. [][][]		2.U. FOUNDATION MATERIALS
3. [][][]		3. [][][]		1. [][6][5] concrete
				2. [][][]
2.V. PORCHES				2.W. PLAN
1. [][0][T] 'formal' central bay recessed 2. [][][] 3. [][][]				[][R][C] rectangular
2.X. FURTHER DESCRIPTION		2.Y. DESCRIPTION OF ENVIRONMENT AND OUTBUILDINGS		
<input type="checkbox"/> (SEE CONTINUATION SHEET)		<input type="checkbox"/> (SEE CONTINUATION SHEET)		
2.Z. SOURCES OF INFORMATION		PREPARED BY	ORGANIZATION	DATE
<input checked="" type="checkbox"/> (SEE CONTINUATION SHEET) further information on file		Dr. Robert P. Wiegers	Howard County Archaeological and Historical Survey	10/08/97

Kirksville—1940

1880 marked the first known establishment of a state militia in Kirksville (Selby). In 1915 "the first unit was formed" (Battery B). However, it was not until 1947 when the unit was recognized on a national level. The unit was reorganized many times before 1977 when it finally became stable.

The Warranty Deed for the land located at 500 South Elson Street was filed on June 17, 1938. The armory was built by WPA workers and completed in 1940 in the art deco style. The dedication ceremony was attended by Senator Harry S. Truman Governor Stark.

Various changes have taken place inside according to SFC Barrett. About 1986, the men and women's lavatories were moved to the first floor from the second floor. The indoor rifle range is still there, but the range is no longer used. The armory has never had a motor pool area; the guns and trucks are stored at a federal building secure storage area nearby. Glass blocks in front façade were added in the 1960s.

Works Cited

Battery B, 1st Battalion, 128th Field Artillery. Unit History. Howard County Archaeological and Historical Survey, Central Methodist College, Fayette, Missouri.

Selby, P. O. "Bits of Adair County History." Express and News 13 July 1980.

Warranty Deed. From the School District of Kirksville to the State of Missouri. 30 March 1938, Adair County, Missouri National Facilities Engineers, Jefferson City, Missouri.

KIRKSVILLE—1940

Constructed of poured in place reinforced concrete with a rectangle shaped parade hall and a two-story office wing on one of the long sides. The building was constructed at a city block corner and thus has two principal facades. The office wing has a flat roof with parapet and the drill hall has an arched roof.

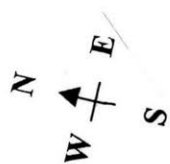
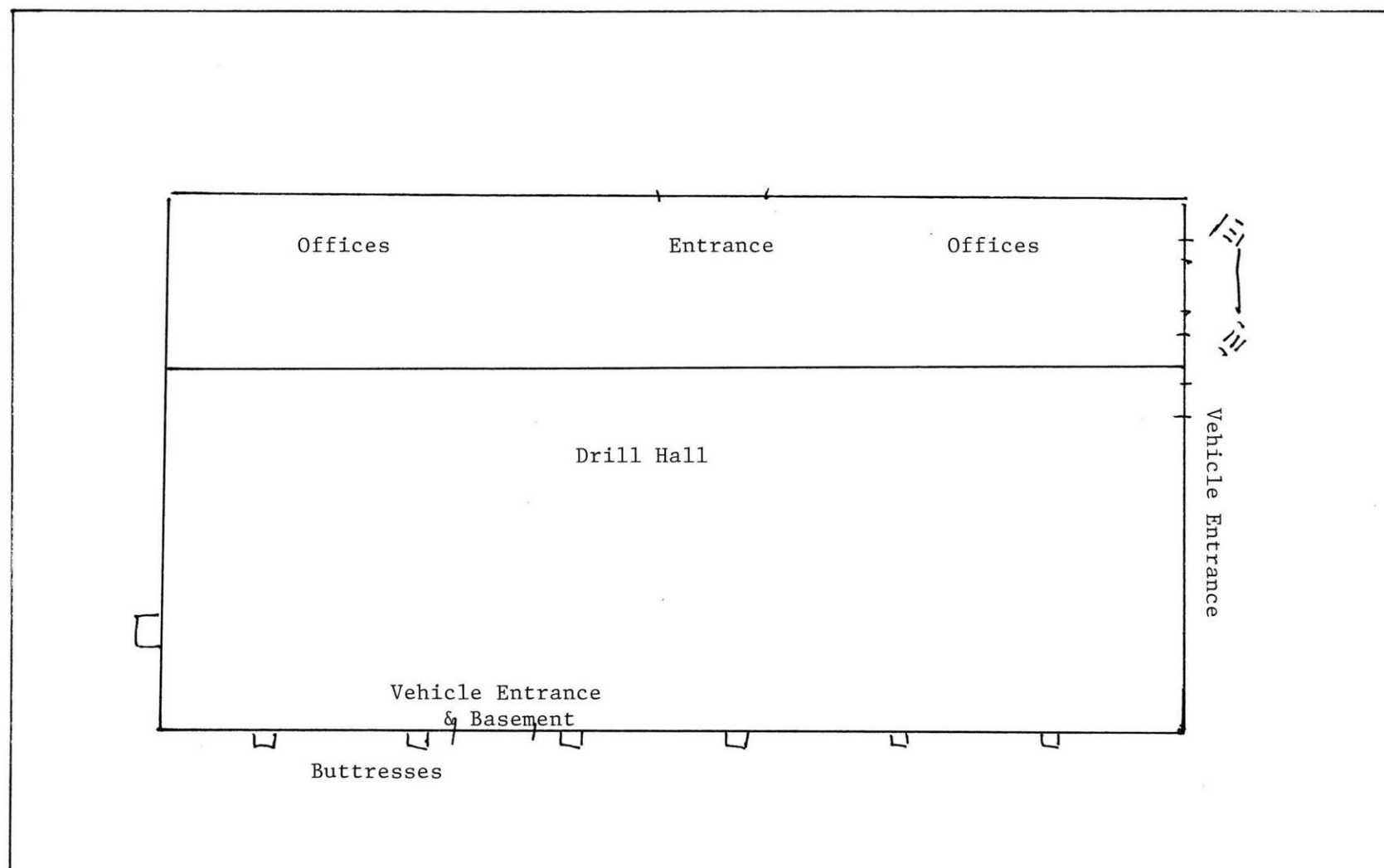
The office wing has a principally flat parapet though punctuated by slight projections above the window bays and especially at the central pavilion. The office facade is strictly symmetrical with three principal stepped elements in the center of which is a projecting entry pavilion. There is a single bay in the center of the pavilion in a deep recession created in the concrete work with a continuous impost appearance in the flat arched opening. There is a double leafed door entry with a tall window opening at the second story above it. Flanking the central recess are panels with chevron shaped moldings in the concrete. Rising above the recessed area in the frieze level is the incised word: "ARMORY" and most dramatically a spread winged eagle in bas-relief.

The whole of the pavilion is projected from a facade area of two bays which is in itself recessed from the remaining broad four bayed area at either building corner. Inside the recessed area the window bays are in slightly recessed openings in the concrete. Each rises to a parapet line slightly above that at either building corner. Above the second story window openings are inset panels in which is a bas relief star.

The wall curves precipitously at the interior corner where the building corner areas meet the recessed bays. Each of the three window bays at the building corners is flanked by concrete piers.

SW-AS-020-001

Kirksville National Guard Armory
(Not to Scale)





ARMORY

MISSOURI
NATIONAL GUARD
ARMORY

SW-AS-020-002

REFERENCE NUMBER		A. HISTORIC NAME						
		Kirksville National Guard Armory						
B. COUNTY		C. OTHER NAME(S)						
001 Adair		Armory Company C, 4th Infantry, Beard's Decorating Center						
D. ADDRESS			E. CITY			F. VICINITY	G. RESTRICTED	H. ACREAGE
McPherson Street			Kirksville, Missouri 64501					
I. SECTION	J. TOWNSHIP	K. RANGE	L. SPANISH LAND GRANT	M. QUARTER SECTIONS	N. OWNERSHIP			
					<input checked="" type="checkbox"/> PRIVATE <input type="checkbox"/> LOCAL <input type="checkbox"/> STATE <input type="checkbox"/> FEDERAL <input type="checkbox"/> MIXED			
O. AGENCY(S)								
1. Walter Baird					2.			
P. UTM ZONE	EASTING		NORTHING		USGS QUADRANGLE		Q. AREA(S) OF SIGNIFICANCE/CONTEXT(S)	
1.	/ / / / /		/ / / / / /				1. 220 National Guard Armory	
2.	/ / / / /		/ / / / / /				2. 030 Armory Category: I	
3.	/ / / / /		/ / / / / /				3.	
4.	/ / / / /		/ / / / / /				4.	
R. SIGNIFICANT PERSON(S)			T. SIGNIFICANCE					
1.			see continuation sheet					
2.								
3.								
S. SIGNIFICANT EVENT DATE(S)								
1.								
2.								

SW-AS-020-002

2.A. ARCHITECT/BUILDER/DESIGNER/ENGINEER					
1.		2.		3.	
2.B. ARCHITECTURAL STYLE			2.C. VERNACULAR TYPE		
[6][2] Commercial Style			[6][7] Multiple Entry / Display Windows		
2.D. CONSTRUCTION DATE (CIRCA)		2.E. ALTERATION DATE			
ca. 1900		1.		2.	
		3.		4.	
2.F. RECONSTRUCTION DATE (CIRCA)		2.G. DATE MOVED	2.H. DESTRUCTION DATE	2.I. OWNER'S NAME & ADDRESS (IF DIFFERENT)	
2.J. HISTORIC FUNCTION					
1. [][1][3] defense		2. [][0][3] social		3. [][][][]	
				4. [][][][]	
				5. [][][][]	
2.K. HISTORIC SUBFUNCTION					
1. [1][3][A] armory		2. [0][3][A] meeting hall		3. [0][3][C] civic/volunteer	
				4. [][][][]	
				5. [][][][]	
2.L. NO. OF ANCILLARY STRUCTURES		2.M. RESOURCE TYPE		2.N. STORIES	
		<input checked="" type="checkbox"/> BUILDING <input type="checkbox"/> SITE <input type="checkbox"/> STRUCTURE <input type="checkbox"/> OBJECT		1. 3 2. 3.	
2.O. STRUCTURAL SYSTEMS		2.P. EXTERIOR WALL MATERIALS		2.Q. OTHER MATERIALS	
1. [][L][B] load bearing brick		1. [][3][0] brick		1. [][][][] 3. [][][][]	
2. [][][][]		2. [][][][]		2. [][][][] 4. [][][][]	
2.R. ROOF SHAPES		2.S. ROOF MATERIALS		2.T. ROOF FEATURES	
1. [][F][T] flat		1. [][6][3] asphalt		1. [][][][] 4. [][][][]	
2. [][][][]		2. [][][][]		2. [][][][]	
3. [][][][]		3. [][][][]		3. [][][][]	
2.V. PORCHES				2.W. PLAN	
1. [][][][]		2. [][][][]		3. [][][][]	
				[][S][Q] square	
2.X. FURTHER DESCRIPTION			2.Y. DESCRIPTION OF ENVIRONMENT AND OUTBUILDINGS		
<input type="checkbox"/> (SEE CONTINUATION SHEET)			<input type="checkbox"/> (SEE CONTINUATION SHEET)		
2.Z. SOURCES OF INFORMATION		PREPARED BY		ORGANIZATION	
<input checked="" type="checkbox"/> (SEE CONTINUATION SHEET) further information on file		Dr. Robert P. Wieggers		Howard County Archaeological and Historical Survey	
				DATE	
				10/23/97	

Kirksville—c.1900

The building that is now home to Baird's Paint Store was home to Company C, 4th Infantry c.1910-1912. Construction on the building began c.1908 and ended c.1910. The construction of the building was financed by a local medical doctor whose last name was Grim.

According to an Adjutant General's Report from 1911-12, the third floor of the building was rented out for usage as a drill space. In 1939, Company C moved out of the building and into its current home. Today, Mr. Walter Baird Jr. owns the building.

KIRKSVILLE—1900

A three-story brick corner commercial building constructed ca. 1900 with a flat roof and flat brick parapet. The symmetrical facade has three bays of paired windows with broad smooth finished stone lintels and sills. The decorative emphasis is in the brick masonry itself with a broad, richly ornamental brick cornice with corbeling, patterning, etc. Stone ribbon courses extend across the facade below the third story windows and above the first story storefront.

There is a much-altered storefront with a single centered entry. The only original feature remaining are the stone trimmed structural columns at either building corner, and what appear to be structural metal columns flanking the doorway.

On the long side of the building the window details are carried around, as are the stone ribbon courses. At the first floor is a double leaf door entry which is [or was] likely the access to the upper floors.



ARMORY CO. C, 4TH INFANTRY, KIRKSVILLE.

SW-AS-020-003

REFERENCE NUMBER		A. HISTORIC NAME Savannah National Guard Armory						
B. COUNTY Q Q 3 Andrew		C. OTHER NAME(S) Detachment 1, Company B, 735th Battalion, Clasbey Community Center						
D. ADDRESS 502 East Duncan Drive			E. CITY Savannah, Missouri 64485			F. VICINITY <input type="checkbox"/>	G. RESTRICTED	H. ACREAGE
I. SECTION 10	J. TOWNSHIP 59N	K. RANGE 35W	L. SPANISH LAND GRANT	M. QUARTER SECTIONS SW 1/4	N. OWNERSHIP <input type="checkbox"/> PRIVATE <input checked="" type="checkbox"/> LOCAL <input type="checkbox"/> STATE <input type="checkbox"/> FEDERAL <input type="checkbox"/> MIXED			
O. AGENCY(S) 1. Missouri Army National Guard, City of Savannah					2.			
P. UTM ZONE	EASTING		NORTHING		USGS QUADRANGLE		Q. AREA(S) OF SIGNIFICANCE/CONTEXT(S)	
1.	/ / / / /		/ / / / / / /				1. 2 2 0 National Guard Armory	
2.	/ / / / /		/ / / / / / /				2. 0 3 0 Armory Category: I	
3.	/ / / / /		/ / / / / / /				3.	
4.	/ / / / /		/ / / / / / /				4.	
R. SIGNIFICANT PERSON(S) 1. 2. 3.			T. SIGNIFICANCE see continuation sheet					
S. SIGNIFICANT EVENT DATE(S) 1. 2.								

P.O. BOX 176
JEFFERSON CITY, MO 65102

SW-AS-020-003

2.A. ARCHITECT/BUILDER/DESIGNER/ENGINEER				
1.		2.		3.
2.B. ARCHITECTURAL STYLE			2.C. VERNACULAR TYPE	
[8][0] other			[8][5] Armory Category: I, Vernacular, type B	
2.D. CONSTRUCTION DATE (CIRCA)		2.E. ALTERATION DATE		
1989		1. 2. 3. 4. 5.		
2.F. RECONSTRUCTION DATE (CIRCA)	2.G. DATE MOVED	2.H. DESTRUCTION DATE	2.I. OWNER'S NAME & ADDRESS (IF DIFFERENT)	
2.J. HISTORIC FUNCTION				
1. [1][3] defense 2. [0][3] social 3. [][][] 4. [][][] 5. [][][]				
2.K. HISTORIC SUBFUNCTION				
1. [1][3][A] armory 2. [0][3][A] meeting hall 3. [0][3][C] civic/volunteer 4. [][][] 5. [][][]				
2.L. NO. OF ANCILLARY STRUCTURES		2.M. RESOURCE TYPE		2.N. STORIES
		<input checked="" type="checkbox"/> BUILDING <input type="checkbox"/> SITE <input type="checkbox"/> STRUCTURE <input type="checkbox"/> OBJECT		1. 1 2. 3.
2.O. STRUCTURAL SYSTEMS		2.P. EXTERIOR WALL MATERIALS		2.Q. OTHER MATERIALS
1. [S][T] structural steel		1. [3][0] brick		1. [][][] 3. [][][]
2. [][][]		2. [][][]		2. [][][] 4. [][][]
2.R. ROOF SHAPES		2.S. ROOF MATERIALS		2.T. ROOF FEATURES
1. [F][T] flat		1. [6][3] asphalt		1. [][][] 4. [][][]
2. [][][]		2. [][][]		2. [][][]
3. [][][]		3. [][][]		3. [][][]
2.V. PORCHES				2.U. FOUNDATION MATERIALS
1. [][][] 2. [][][] 3. [][][]				1. [6][5] concrete
				2. [][][]
2.W. PLAN				
[R][C] rectangular				
2.X. FURTHER DESCRIPTION		2.Y. DESCRIPTION OF ENVIRONMENT AND OUTBUILDINGS		
<input type="checkbox"/> (SEE CONTINUATION SHEET)		<input type="checkbox"/> (SEE CONTINUATION SHEET)		
2.Z. SOURCES OF INFORMATION		PREPARED BY		ORGANIZATION
<input checked="" type="checkbox"/> (SEE CONTINUATION SHEET)		Dr. Robert P. Wiegiers		Howard County Archaeological and Historical Survey
further information on file				DATE
				10/22/97

Savannah—1989

In October 1988, it was decided that Savannah, along with six other Missouri cities, would gain a new unit from the movement of units into the State of Missouri from other states. Savannah had petitioned hard for a new armory and the city was able to provide a temporary location for a new National Guard unit. Thus, the city was able to gain one of the new units and possibly a new armory in the future ("Guard").

At the time of the approval, it was believed that the new armory would bring an additional \$522,000 worth of revenue into Savannah. However, this would prove to be as inaccurate as the belief in the possibility of a new armory ("Guard").

The new unit for Savannah arrived on December 1, 1989 in the form of Detachment 1, Company B, of the 735th Support Battalion and was housed in the Clasbey Community Center until a new armory could be constructed for the unit. The first drill was held in January 1990.

On January 9, 1991, the State of Missouri purchased a tract of land from the City of Savannah with the intentions of constructing a new armory (Warranty Deed). Instead, four years later, on July 3, 1995, a tornado tore the roof off the Clasbey Community Center and shattered the hopes Savannah citizens once had of gaining a new armory. After the tornado, the City of Savannah and the State decided to break the lease agreement and today the City of Savannah no longer has a National Guard unit or new armory to show for all of its trouble.

Works Cited

"Guard unit a reality in Savannah." Savannah (Mo.) Reporter 20 Oct. 1988: 1.

Warranty Deed. From City of Savannah to the State of Missouri. 8 Jan. 1991. Missouri National Guard Facilities Engineers, Jefferson City, Missouri.

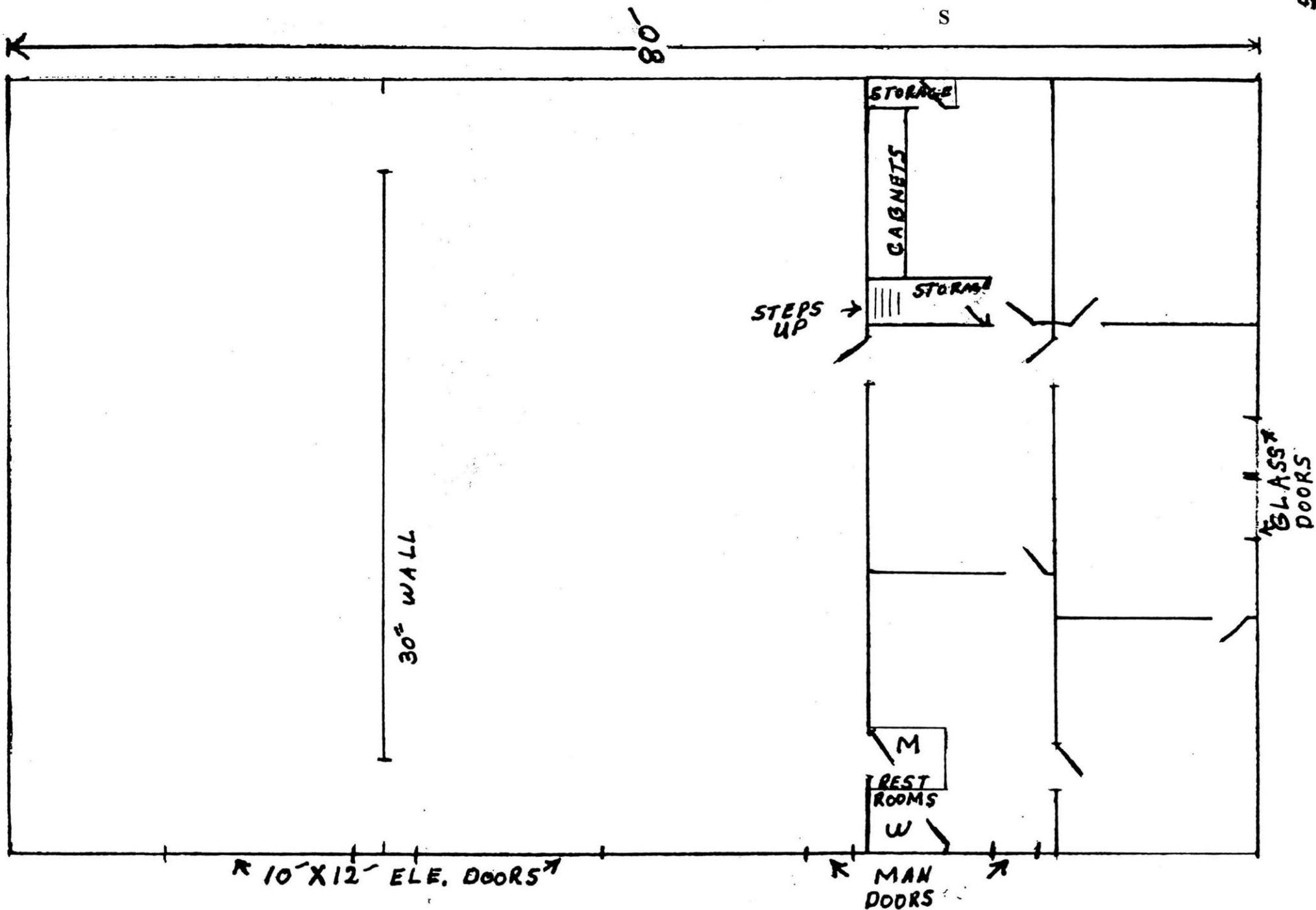
SAVANNAH—1989

The structure in question appears to have been constructed as a commercial warehouse. It is concrete block construction with a flat roof and a single double leafed door entry, and constructed at the same time as a second building section which was probably the original storefront visible from the street.

Savannah National Guard Armory
(Not to Scale)

N SW-AS-020-003
W + E
S

5TH ST.





MISSOURI HISTORIC PROPERTY INVENTORY FORM

SW-AS-020-004

SW - 96 - 01-066

REFERENCE NUMBER		A. HISTORIC NAME Mexico National Guard Armory							
B. COUNTY 007 Audrain		C. OTHER NAME(S) Presser Hall Conservatory of Music/Hardin College							
D. ADDRESS				E. CITY Mexico, Missouri 65265			F. VICINITY <input type="checkbox"/>	G. RESTRICTED	H. ACREAGE
I. SECTION	J. TOWNSHIP	K. RANGE	L. SPANISH LAND GRANT	M. QUARTER SECTIONS		N. OWNERSHIP <input type="checkbox"/> PRIVATE <input checked="" type="checkbox"/> LOCAL <input type="checkbox"/> STATE <input type="checkbox"/> FEDERAL <input type="checkbox"/> MIXED			
O. AGENCY(S) 1. Missouri Army National Guard / City of Mexico					2.				
P. UTM ZONE	EASTING		NORTHING		USGS QUADRANGLE		Q. AREA(S) OF SIGNIFICANCE/CONTEXT(S)		
1. <input type="text"/>	/ / / / /		/ / / / /				1. 220 National Guard Armory		
2. <input type="text"/>	/ / / / /		/ / / / /				2. 030 Armory Category: VI		
3. <input type="text"/>	/ / / / /		/ / / / /				3. <input type="text"/>		
4. <input type="text"/>	/ / / / /		/ / / / /				4. <input type="text"/>		
R. SIGNIFICANT PERSON(S)				T. SIGNIFICANCE					
1.				see continuation sheet					
2.									
3.									
S. SIGNIFICANT EVENT DATE(S)									
1.									
2.				SEE CONTINUATION SHEET					

MO 780-1257 (5-92)

MISSOURI DEPARTMENT OF NATURAL RESOURCES
HISTORIC PRESERVATION PROGRAM

P.O. BOX 176
JEFFERSON CITY, MO 65102

SW-AS-020-004

2.A. ARCHITECT/BUILDER/DESIGNER/ENGINEER				
1. Bonsack and Pearce, Architects		2. McCarthy Brothers Construction		3.
2.B. ARCHITECTURAL STYLE			2.C. VERNACULAR TYPE	
[5] [2] Classical Revival			[] [] Armory Category: VI, Eccentrics	
2.D. CONSTRUCTION DATE (CIRCA)		2.E. ALTERATION DATE		
1926		1. 2. 3. 4. 5.		
2.F. RECONSTRUCTION DATE (CIRCA)	2.G. DATE MOVED	2.H. DESTRUCTION DATE	2.I. OWNER'S NAME & ADDRESS (IF DIFFERENT)	
2.J. HISTORIC FUNCTION				
1. [] [1] [3] defense 2. [] [0] [3] social 3. [] [] [] 4. [] [] [] 5. [] [] []				
2.K. HISTORIC SUBFUNCTION				
1. [] [1] [3] [A] armory 2. [] [0] [3] [A] meeting hall 3. [] [0] [3] [C] civic/volunteer 4. [] [] [] 5. [] [] []				
2.L. NO. OF ANCILLARY STRUCTURES		2.M. RESOURCE TYPE		2.N. STORIES
		<input checked="" type="checkbox"/> BUILDING <input type="checkbox"/> SITE <input type="checkbox"/> STRUCTURE <input type="checkbox"/> OBJECT		1. 3 2. 3. 3.
2.O. STRUCTURAL SYSTEMS		2.P. EXTERIOR WALL MATERIALS		2.Q. OTHER MATERIALS
1. [] [] [S] [T] structural steel		1. [] [] [] red brick		1. [] [] [] 3. [] [] []
2. [] [] []		2. [] [] []		2. [] [] [] 4. [] [] []
2.R. ROOF SHAPES		2.S. ROOF MATERIALS		2.T. ROOF FEATURES
1. [] [] [F] [T] flat		1. [] [] [6] [3] asphalt		1. [] [] [] 4. [] [] []
2. [] [] []		2. [] [] []		2. [] [] []
3. [] [] []		3. [] [] []		3. [] [] []
2.V. PORCHES				2.U. FOUNDATION MATERIALS
1. [] [] [] 2. [] [] [] 3. [] [] []				1. [] [6] [5] concrete
				2. [] [] []
				2.W. PLAN
				[] [R] [C] rectangular
2.X. FURTHER DESCRIPTION		2.Y. DESCRIPTION OF ENVIRONMENT AND OUTBUILDINGS		
<input type="checkbox"/> (SEE CONTINUATION SHEET)		<input type="checkbox"/> (SEE CONTINUATION SHEET)		
2.Z. SOURCES OF INFORMATION		PREPARED BY	ORGANIZATION	DATE
<input checked="" type="checkbox"/> (SEE CONTINUATION SHEET) further information on file		Dr. Robert P. Wiegers	Dr. Robert P. Wiegers	10/24/97

Mexico--c.1930s

The Presser Conservatory of Music, which is now commonly known as Presser Hall, was built in 1926 at a cost of \$115,000. The cost of the building was covered by a "gift from the Presser Foundation of Philadelphia" (Hardin College 58) and the construction was performed by Mc Carthy Bros. Construction Company.¹ The architects who designed the building were Bonsack and Pearce.

The interior of the structure held "nine sound proof studios...twenty-five practice rooms...[and] a large music room..." (Hardin College 58). The auditorium has a seating capacity of fourteen hundred on the main floor (excluding the two balconies)..." (Hardin College 58) and is attached to a projection room so that films could be shown.

The building was used by the National Guard as a drill hall during the 1930s and possibly the early part of the 1940s.

Works Cited

Hardin College. The Ion. 1926. Mexico Public Library, Mexico, Missouri.

¹ The information about the contractor and architects is found on the cornerstone of Presser Hall.

MEXICO—1926

A rectangle shaped building constructed for multi-purpose use or a concert hall and for music education. The three-story building is constructed of brick with a flat roof behind a tall roof parapet cornice. The building is richly ornamented with neo-classical detail in a smooth dressed stone.

The plan is rigidly symmetrical on the facade with seven bays the center three of which are the principal building entrances. The upper two stories rest on a stone ribbon course or water table above what is the grade or raised basement level in which are, however, the three paired door entries faced with stone. Above the center of the three is a scrolled carved stone lintel.

Above the water table at what is the second story the center three bays are recessed with the entablature above supported on engaged round formed stone columns resting on plinths of brick and with turned stone balustrade between the columns. The columns rise to voluted Ionic capitals. between the columns at the second story are three part window openings with soldier coursed brick lintels. At the third story are half round windows with radiating brick arches and smooth dressed stone keystones.

Engaged brick pilasters with molded stone capitals separate the flanking bays to the building corners with paired window openings at either story in each bay. Above the third story windows is a massive entablature with stone moldings, a brick frieze, rising to a brick parapet. The frieze above the stone columns is of continuous stone work in which are found the following incised words: "PRESSER HALL". The eave of the cornice above the stone frieze has a dentil pattern not found elsewhere and obviously intended to enhance the center three bays. In addition centered in the parapet above is a molded stone cartouche with a center roundel.



MISSOURI HISTORIC PROPERTY INVENTORY FORM

SW-AS-000-005

SW - 96 - 01-067

REFERENCE NUMBER		A. HISTORIC NAME Mexico National Guard Armory							
B. COUNTY 007 Audrain		C. OTHER NAME(S) Kenneth L Bradford Memorial Armory, 1/128th field artillery, SVC Battery							
D. ADDRESS 917 West Curtis Street				E. CITY Mexico, Missouri 65265			F. VICINITY <input type="checkbox"/>	G. RESTRICTED	H. ACREAGE 2 acres
I. SECTION	J. TOWNSHIP	K. RANGE	L. SPANISH LAND GRANT	M. QUARTER SECTIONS		N. OWNERSHIP <input type="checkbox"/> PRIVATE <input type="checkbox"/> LOCAL <input checked="" type="checkbox"/> STATE <input type="checkbox"/> FEDERAL <input type="checkbox"/> MIXED			
O. AGENCY(S) 1. Missouri Army National Guard					2.				
P. UTM ZONE	EASTING		NORTHING		USGS QUADRANGLE		Q. AREA(S) OF SIGNIFICANCE/CONTEXT(S)		
1. <input type="text"/>	/ / / / /		/ / / / /				1. 220 National Guard Armory		
2. <input type="text"/>	/ / / / /		/ / / / /				2. 030 Armory Category: IV		
3. <input type="text"/>	/ / / / /		/ / / / /				3. <input type="text"/>		
4. <input type="text"/>	/ / / / /		/ / / / /				4. <input type="text"/>		
R. SIGNIFICANT PERSON(S)				T. SIGNIFICANCE					
1.				see continuation sheet					
2.									
3.									
S. SIGNIFICANT EVENT DATE(S)				SEE CONTINUATION SHEET					
1.									
2.									

MO 780-1257 (5-92)

MISSOURI DEPARTMENT OF NATURAL RESOURCES
HISTORIC PRESERVATION PROGRAM

P.O. BOX 176
JEFFERSON CITY, MO 65102

SW-AS-020-005

2.A. ARCHITECT/BUILDER/DESIGNER/ENGINEER				
1.		2.		3.
2.B. ARCHITECTURAL STYLE			2.C. VERNACULAR TYPE	
[8][0] other			[8][2] Armory Category: IV, Cold War, type D-altered	
2.D. CONSTRUCTION DATE (CIRCA)		2.E. ALTERATION DATE		
1954		1. 2. 3. 4. 5.		
2.F. RECONSTRUCTION DATE (CIRCA)	2.G. DATE MOVED	2.H. DESTRUCTION DATE	2.I. OWNER'S NAME & ADDRESS (IF DIFFERENT)	
2.J. HISTORIC FUNCTION				
1. [][1][3] defense 2. [][0][3] social 3. [][][] 4. [][][] 5. [][][]				
2.K. HISTORIC SUBFUNCTION				
1. [1][3][A] armory 2. [0][3][A] meeting hall 3. [0][3][C] civic/volunteer 4. [][][] 5. [][][]				
2.L. NO. OF ANCILLARY STRUCTURES		2.M. RESOURCE TYPE		2.N. STORIES
		<input checked="" type="checkbox"/> BUILDING <input type="checkbox"/> SITE <input type="checkbox"/> STRUCTURE <input type="checkbox"/> OBJECT		1. 1.5 2. 3.
2.O. STRUCTURAL SYSTEMS		2.P. EXTERIOR WALL MATERIALS		2.Q. OTHER MATERIALS
1. [][L][B] load bearing brick		1. [][3][0] brick		1. [][][] 3. [][][]
2. [][][]		2. [][][]		2. [][][] 4. [][][]
2.R. ROOF SHAPES		2.S. ROOF MATERIALS		2.T. ROOF FEATURES
1. [][F][T] flat		1. [][6][3] asphalt		other, 1/2 story 1. [][0][T] over drill hall 4. [][][]
2. [][][]		2. [][][]		2.U. FOUNDATION MATERIALS
3. [][][]		3. [][][]		1. [][6][5] concrete
2.V. PORCHES				2.W. PLAN
1. [][R][1] recessed first story 2. [][][] 3. [][][]				[][R][C] rectangular
2.X. FURTHER DESCRIPTION			2.Y. DESCRIPTION OF ENVIRONMENT AND OUTBUILDINGS	
<input type="checkbox"/> (SEE CONTINUATION SHEET)			<input type="checkbox"/> (SEE CONTINUATION SHEET)	
2.Z. SOURCES OF INFORMATION		PREPARED BY		ORGANIZATION
<input checked="" type="checkbox"/> (SEE CONTINUATION SHEET)		Dr. Robert P. Wieggers		Howard County Archaeological and Historical Survey
further information on file				DATE
				10/28/97

Mexico—1954

The first Missouri National Guard unit in Mexico was formed in 1898 (O'Donnell). The unit went through many transformations before being designated as a service battery in 1977. The National Guard's current location was built in 1954. It is of the Cold War style. In 1994 the building was dedicated to Kenneth Bradford, a man who was very involved in the National Guard of Mexico. The location of the armory is 917 Curtis Street.

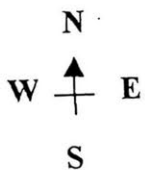
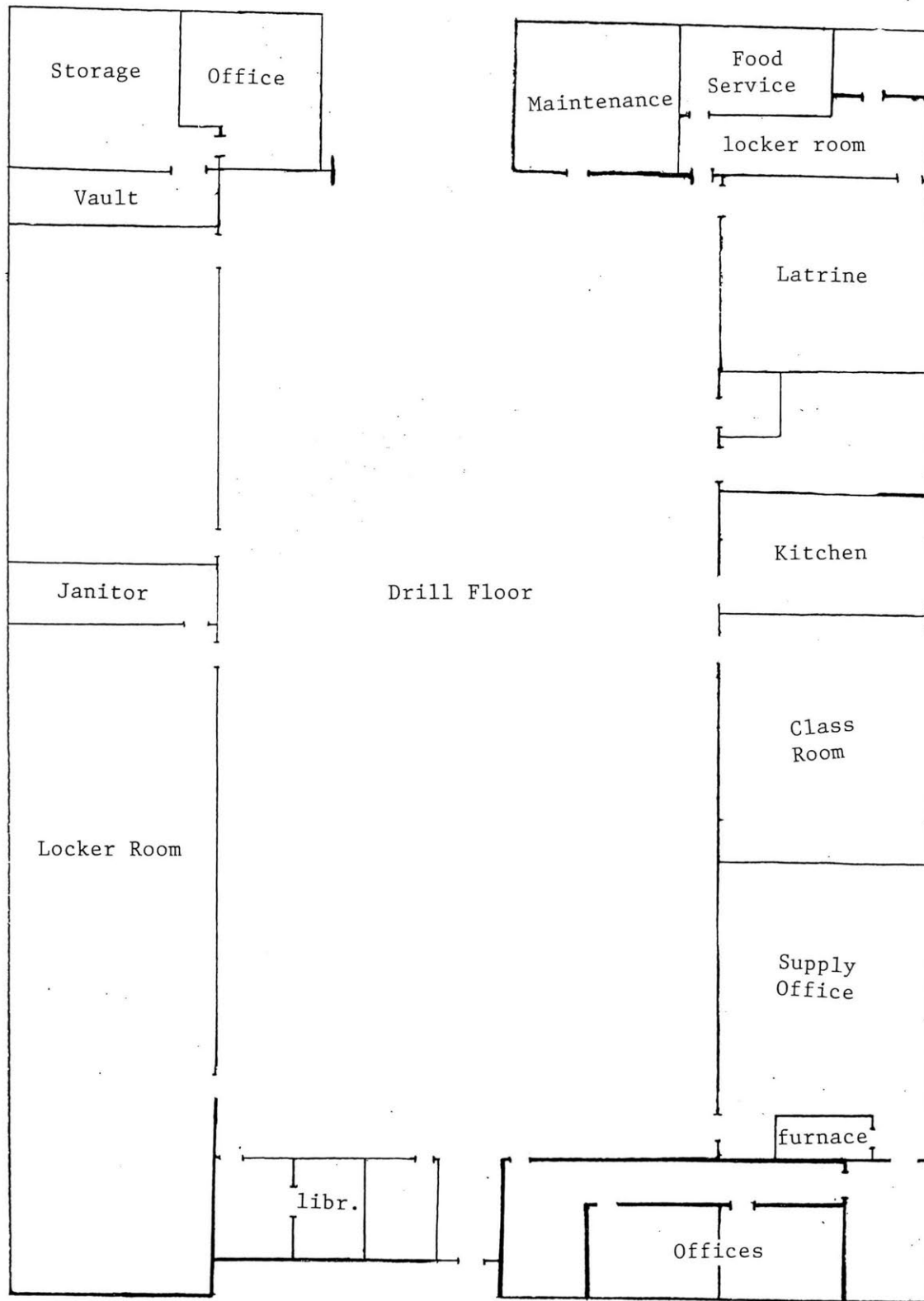
Works Cited

O'Donnell, Thomas E. Letter to LTC Huff, 5A CRI Team Chief and Team Members. 3 December 1986. Subject: Unit History. Howard County Archaeological and Historical Survey, Central Methodist College, Fayette, Missouri.

MEXICO—1954

The rectangular flat roofed drill hall is surrounded by single story flat roofed wings creating a U-shape around the drill hall. The drill hall is lighted with metal frame windows in five bays aligned above the roofline of the wings along the long axis. The endwalls of the drill hall at front and rear are blank. The one story wings project beyond the wall planes at both endwalls of the drill hall. At the façade the endwalls to the right and left of the entry area have 3 symmetrically arranged window bays. Between the wings is the recessed entry bay with 3 symmetrical openings with metal sashed window.

The entry has a continuous flat roof with the wings and with a likewise continuous porch projection with I-beam to support the brick masonry spandrel. The recessed entry is faced with white glazed brick while the rest of the structure is clad in red colored brick veneer. The façade endwalls are presently covered with a cement material that probably covers the original brick veneer.



Mexico—1954



MISSOURI HISTORIC PROPERTY INVENTORY FORM

SW-AS-020-006

SW - 96 - 01-069

REFERENCE NUMBER		A. HISTORIC NAME Monett National Guard Armory							
B. COUNTY 0009 Barry		C. OTHER NAME(S) Company C, Detachment 1, 203rd Engineer Battalion							
D. ADDRESS 300 Chapel Drive				E. CITY Monett, Missouri 65708			F. VICINITY <input type="checkbox"/>	G. RESTRICTED	H. ACREAGE 9.82 acres
I. SECTION	J. TOWNSHIP	K. RANGE	L. SPANISH LAND GRANT	M. QUARTER SECTIONS	N. OWNERSHIP <input type="checkbox"/> PRIVATE <input type="checkbox"/> LOCAL <input checked="" type="checkbox"/> STATE <input checked="" type="checkbox"/> FEDERAL <input type="checkbox"/> MIXED				
O. AGENCY(S) 1. Missouri Army National Guard					2.				
P. UTM ZONE	EASTING		NORTHING		USGS QUADRANGLE		Q. AREA(S) OF SIGNIFICANCE/CONTEXT(S)		
1. <input type="text"/>	/ / / / /		/ / / / /				1. 220 National Guard Armory		
2. <input type="text"/>	/ / / / /		/ / / / /				2. 030 Armory Category: V		
3. <input type="text"/>	/ / / / /		/ / / / /				3. <input type="text"/>		
4. <input type="text"/>	/ / / / /		/ / / / /				4. <input type="text"/>		
R. SIGNIFICANT PERSON(S)				T. SIGNIFICANCE					
1.				see continuation sheet					
2.									
3.									
S. SIGNIFICANT EVENT DATE(S)				<input checked="" type="checkbox"/> SEE CONTINUATION SHEET					
1.									
2.									

MO 780-1257 (5-92)

MISSOURI DEPARTMENT OF NATURAL RESOURCES
HISTORIC PRESERVATION PROGRAMP.O. BOX 176
JEFFERSON CITY, MO 65102

SW-AS-020-006

2.A. ARCHITECT/BUILDER/DESIGNER/ENGINEER				
1. Dalton-Dillinger Construction Company		2. Russ Williams Architects of Springfield 3.		
2.B. ARCHITECTURAL STYLE		2.C. VERNACULAR TYPE		
8 0 other		8 3 Category: V, Traditional		
2.D. CONSTRUCTION DATE (CIRCA)		2.E. ALTERATION DATE		
1990		1. 2. 3. 4. 5.		
2.F. RECONSTRUCTION DATE (CIRCA)		2.G. DATE MOVED		2.H. DESTRUCTION DATE
				2.I. OWNER'S NAME & ADDRESS (IF DIFFERENT)
2.J. HISTORIC FUNCTION				
1. 1 3 defense 2. 0 3 social 3. 4. 5.				
2.K. HISTORIC SUBFUNCTION				
1. 1 3 A armory 2. 0 3 A meeting hall 3. 0 3 C civic/volunteer 4. 5.				
2.L. NO. OF ANCILLARY STRUCTURES		2.M. RESOURCE TYPE		2.N. STORIES
		<input type="checkbox"/> BUILDING <input type="checkbox"/> SITE <input type="checkbox"/> STRUCTURE <input type="checkbox"/> OBJECT		1. 1. 5 2. 3.
2.O. STRUCTURAL SYSTEMS		2.P. EXTERIOR WALL MATERIALS		2.Q. OTHER MATERIALS
1. 1 C B concrete brick		1. 1 6 5 concrete		1. 3.
2.		2.		2. 4.
2.R. ROOF SHAPES		2.S. ROOF MATERIALS		2.T. ROOF FEATURES
1. 1 G B gabled		1.		1/2 story over the 1. 0 T drill hall 4.
2. 1 S H shed		2. 1 5 6 steel		2. 4.
3.		3.		2.U. FOUNDATION MATERIALS
				1. 1 6 5 concrete
				2.
2.V. PORCHES				2.W. PLAN
1. 1 R 1 recessed corner 2. 3.				1 R C rectangular
2.X. FURTHER DESCRIPTION		2.Y. DESCRIPTION OF ENVIRONMENT AND OUTBUILDINGS		
<input type="checkbox"/> (SEE CONTINUATION SHEET)		<input type="checkbox"/> (SEE CONTINUATION SHEET)		
2.Z. SOURCES OF INFORMATION		PREPARED BY		ORGANIZATION
<input checked="" type="checkbox"/> (SEE CONTINUATION SHEET) further information on file		Dr. Robert P. Wieggers		Howard County Archaeological and Historical Survey
				DATE
				10/06/97

Monett—1990

Attempts at getting a new National Guard Armory began in 1985 when the Monett Industrial Development Corporation sold a tract of land so a new armory could be built for the State of Missouri. Like other armories, the stipulation was set up that if the State of Missouri did not construct an armory within seven years, then the property would revert back to the Monett Industrial Development Corporation (Warranty Deed).

Groundbreaking for the project would not immediately follow the sale. It would be another four years, on August 5, 1989, that the groundbreaking and subsequent construction would begin on the 24,000 square foot building. The contractor in charge of construction was Dalton-Dillinger Construction Company of Joplin, Missouri and the architect was Ross Williams Architects of Springfield. The estimated cost for the new armory was placed at \$1.1 million ("Groundbreaking").

The dedication of the \$1.1 million building was held nearly twenty months after construction in April 1992. The dedication was a large, community event that hosted numerous, prominent State and local dignitaries. The Monett High School Band provided entertainment.

Works Cited

"Groundbreaking Saturday for New \$1.1 Million Armory." Times (Monett, Missouri) 1 Aug. 1989: 1.

Warranty Deed. From Monett Industrial Development Corporation to the State of Missouri. 5 Sept. 1985. Barry County, Book 355, Page 150.

MONETT—1990

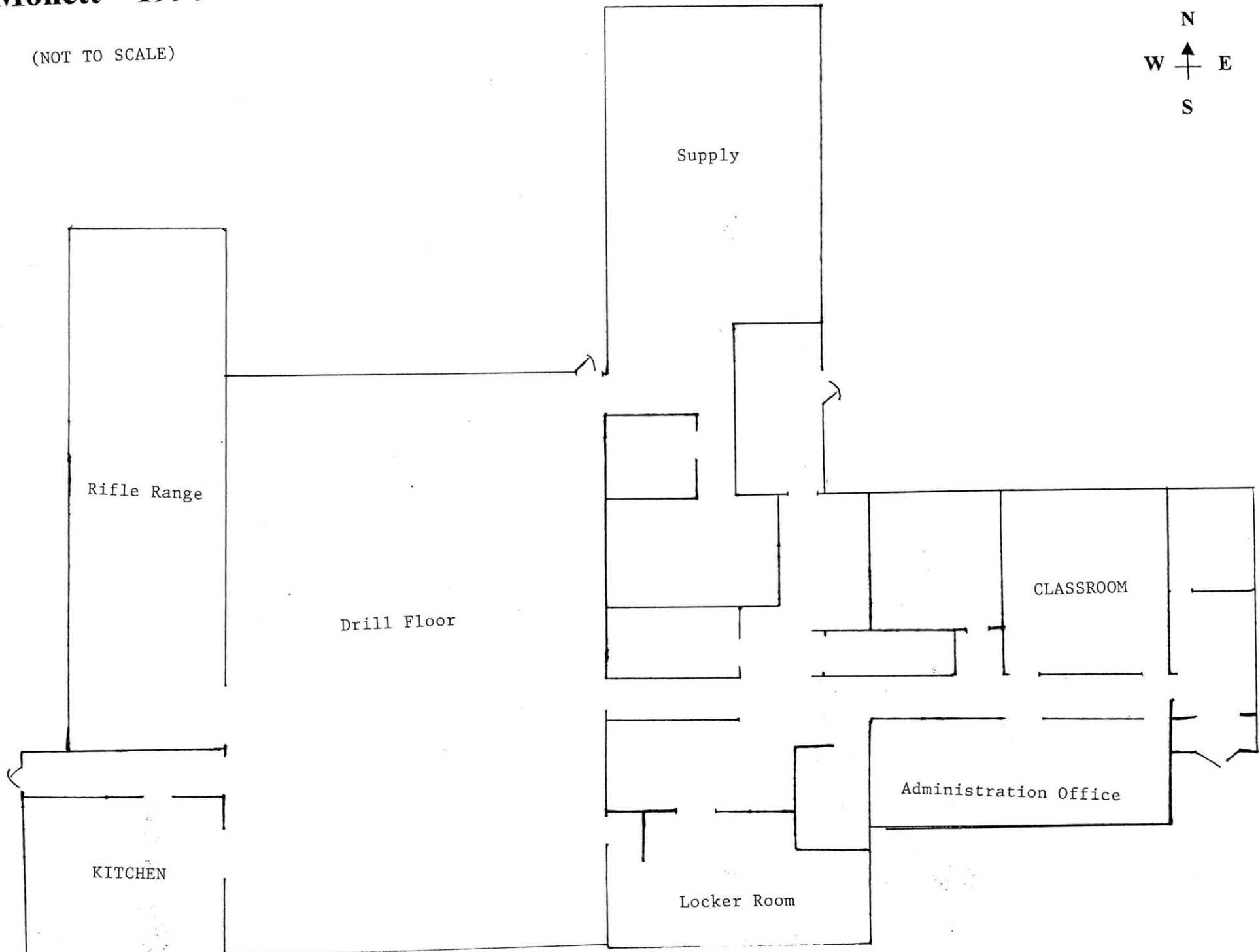

A dramatically asymmetrical plan constructed with smooth textured masonry finish. The shed roofed parade hall has a gentle pitched shed shape covered with standing seam metal. Light is from a series of narrow horizontal windows set high in the uppermost endwall. Against this endwall is butted one endwall of the gable roof shaped office wing whose ridge falls below the line of windows in the parade hall.

Nearly three quarters of the gable roof is cutaway from the overall rectangle shape of the office wing on the facade elevation. The roof and gable structure from the ridge to the eave on the roof face at the facade is structured of steel with a metal skin over the masonry walls. The main entry to the building is at the outside corner of the endwall which has been cutaway to form an inner angle in one facet of which are double leaf doors. The outside corner is supported on a round poured-in-place concrete column.

SW-AS-020-006

Monett—1990

(NOT TO SCALE)





MISSOURI NATIONAL GUARD ARMORY

MISSOURI HISTORIC PROPERTY INVENTORY FORM

SW-AS-020-007

SW - 96 - 01-059

REFERENCE NUMBER		A. HISTORIC NAME Lamar National Guard Armory							
B. COUNTY 011 Barton		C. OTHER NAME(S) Detachment 1, Company A, 735th							
D. ADDRESS 106 Broadway				E. CITY Lamar, Missouri 64759			F. VICINITY <input type="checkbox"/>	G. RESTRICTED	H. ACREAGE 2 acres 15,065 square f
I. SECTION	J. TOWNSHIP	K. RANGE	L. SPANISH LAND GRANT	M. QUARTER SECTIONS	N. OWNERSHIP <input type="checkbox"/> PRIVATE <input type="checkbox"/> LOCAL <input checked="" type="checkbox"/> STATE <input type="checkbox"/> FEDERAL <input type="checkbox"/> MIXED				
O. AGENCY(S) 1. Missouri Army National Guard					2.				
P. UTM ZONE	EASTING	NORTHING	USGS QUADRANGLE			Q. AREA(S) OF SIGNIFICANCE/CONTEXT(S)			
1. 15	3 / 8 / 7 / 7 / 3 /	4 / 1 / 5 / 1 / 5 / 2 /	Lamar North			1. 220 National Guard Armory			
2.	/ / / / /	/ / / / / /				2. 030 Armory Category: IV			
3.	/ / / / /	/ / / / / /				3.			
4.	/ / / / /	/ / / / / /				4.			
R. SIGNIFICANT PERSON(S)				T. SIGNIFICANCE					
1.				see continuation sheet					
2.									
3.									
S. SIGNIFICANT EVENT DATE(S)									
1.				SEE CONTINUATION SHEET					
2.									

MO 780-1257 (5-92)

MISSOURI DEPARTMENT OF NATURAL RESOURCES
HISTORIC PRESERVATION PROGRAM

P.O. BOX 176
JEFFERSON CITY, MO 65102

SW-AS-020-007

2.A. ARCHITECT/BUILDER/DESIGNER/ENGINEER					
1.		2.		3.	
2.B. ARCHITECTURAL STYLE			2.C. VERNACULAR TYPE		
[8 0] other			[8 2] Armory Category:IV, Cold War, type A, Standard		
2.D. CONSTRUCTION DATE (CIRCA)		2.E. ALTERATION DATE			
1958		1.		2.	
		3.		4.	
2.F. RECONSTRUCTION DATE (CIRCA)		2.G. DATE MOVED		2.H. DESTRUCTION DATE	
				2.I. OWNER'S NAME & ADDRESS (IF DIFFERENT)	
2.J. HISTORIC FUNCTION					
1. [1 1 3] defense		2. [0 0 3] social		3. [][][]	
				4. [][][]	
				5. [][][]	
2.K. HISTORIC SUBFUNCTION					
1. [1 3 A] arms storage		2. [0 3 A] meeting hall		3. [0 3 C] civic/volunteer	
				4. [][][]	
				5. [][][]	
2.L. NO. OF ANCILLARY STRUCTURES		2.M. RESOURCE TYPE		2.N. STORIES	
		<input checked="" type="checkbox"/> BUILDING <input type="checkbox"/> SITE <input type="checkbox"/> STRUCTURE <input type="checkbox"/> OBJECT		1. 1.5 2. 3.	
2.O. STRUCTURAL SYSTEMS		2.P. EXTERIOR WALL MATERIALS		2.Q. OTHER MATERIALS	
1. [S T] structural steel		1. [3 0] brick		1. [][][]	
				3. [][][]	
2.		2.		2.	
[][][]		[][][]		[][][]	
2.R. ROOF SHAPES		2.S. ROOF MATERIALS		2.T. ROOF FEATURES	
1. [F T] flat		1. [6 3] asphalt		1/2 story over	
				1. [0 T] drill hall	
				4. [][][]	
2.		2.		2.U. FOUNDATION MATERIALS	
[][][]		[][][]		1. [6 5] concrete	
3.		3.		2.	
[][][]		[][][]		[][][]	
2.V. PORCHES				2.W. PLAN	
1. [R 1] recessed overhang		2. [][][]		3. [][][]	
				[R T] rectangular	
2.X. FURTHER DESCRIPTION			2.Y. DESCRIPTION OF ENVIRONMENT AND OUTBUILDINGS		
<input type="checkbox"/> (SEE CONTINUATION SHEET)			<input type="checkbox"/> (SEE CONTINUATION SHEET)		
2.Z. SOURCES OF INFORMATION		PREPARED BY		ORGANIZATION	
<input checked="" type="checkbox"/> (SEE CONTINUATION SHEET)		Dr. Robert P. Wiegers		Howard County Archaeological and Historical Survey	
further information on file				DATE	
				10/24/97	

This information is for the **Salem, Jefferson City, Clinton, and Lamar** folders:

“Army releases funds for National Guard units. Included is \$112,000 for Lamar—States meet one-fourth of costs.”

“The armories, with authorized unit strength and amount of federal money for each, include: Missouri—Salem, 143, \$112,500; Jefferson City, 265, \$180,000; Clinton, 105, \$112,500; Lamar, 110, \$112,500.”ⁱ

ⁱ All of the above comes from: “Money for 106 armories.” Carthage Evening Press 19 Jan. 1957: 7.

Lamar—1956

The Armory in Lamar, Missouri is located at 106 Broadway Street. It was constructed in 1956. It is a modern structure and is made of brick. On October 23, 1954 the deed to the land was created for the National Guard to build an armory in Lamar. Construction began and the building was erected in 1956. It is still an active armory today.

LAMAR—1958

The rectangular flat roofed parade hall is surrounded by single story flat roofed wings creating a U-shape around the drill hall. The parade hall is lighted with sidewall windows above the roofline of the wings. The endwalls at front and rear are blank. The one story wings project beyond the wall plans at both endwalls of the parade hall. At the facade the endwalls are blank.

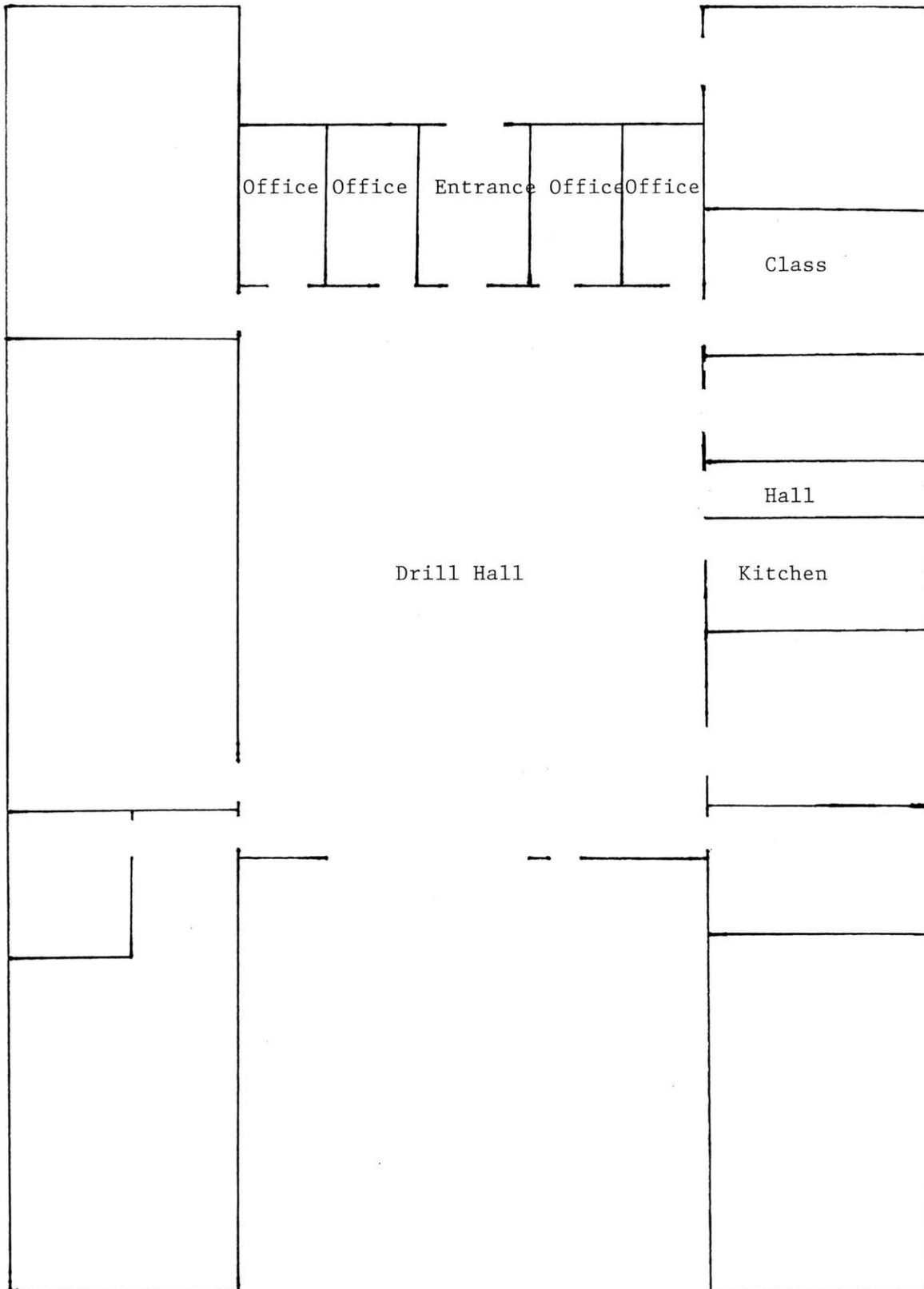
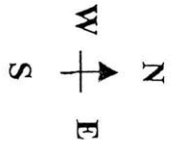
Between the wings is the recessed entry bay with five symmetrical openings in the center of which is the main double leafed entry. The entry is trimmed with smooth dressed stone in a stepped quoin pattern. Sills appear to be smooth dressed stone as well. The whole of the building is clad in light colored buff brick.

The entry shares a continuous flat roof with the wings and a slightly recessed porch projection with I-beam construction to support the narrow unsupported masonry spandrel.

SW-AS-020-007

Lamar—1958

(Not to Scale)



NOT TO SCALE



MISSOURI NATIONAL GUARD

MISSOURI
NATIONAL GUARD
ARMORY

10 21 '97

MISSOURI HISTORIC PROPERTY INVENTORY FORM

SW-AS-020-008

SW - 96 - 01-029

REFERENCE NUMBER		A. HISTORIC NAME Columbia National Guard Armory								
B. COUNTY 019 Boone		C. OTHER NAME(S) White Eagle Dairy, Headquarters and Headquarters Battery, 128th Field Artillery								
D. ADDRESS 112 South 8th Street				E. CITY Columbia, Missouri 65201				F. VICINITY <input type="checkbox"/>	G. RESTRICTED	H. ACREAGE
I. SECTION	J. TOWNSHIP	K. RANGE	L. SPANISH LAND GRANT	M. QUARTER SECTIONS	N. OWNERSHIP <input checked="" type="checkbox"/> PRIVATE <input type="checkbox"/> LOCAL <input type="checkbox"/> STATE <input type="checkbox"/> FEDERAL <input type="checkbox"/> MIXED					
O. AGENCY(S) 1. Missouri Army National Guard					2.					
P. UTM ZONE	EASTING		NORTHING		USGS QUADRANGLE		Q. AREA(S) OF SIGNIFICANCE/CONTEXT(S)			
1. <input type="text"/>	/ / / / /		/ / / / /				1. 220 National GUard Armory			
2. <input type="text"/>	/ / / / /		/ / / / /				2. 030 Armory Category: I			
3. <input type="text"/>	/ / / / /		/ / / / /				3. <input type="text"/>			
4. <input type="text"/>	/ / / / /		/ / / / /				4. <input type="text"/>			
R. SIGNIFICANT PERSON(S)				T. SIGNIFICANCE						
1.				see continuation sheet						
2.										
3.										
S. SIGNIFICANT EVENT DATE(S)										
1.				<input checked="" type="checkbox"/> SEE CONTINUATION SHEET						
2.										

MO 780-1257 (5-92)

MISSOURI DEPARTMENT OF NATURAL RESOURCES
HISTORIC PRESERVATION PROGRAMP.O. BOX 176
JEFFERSON CITY, MO 65102

SW-AS-020-008

2.A. ARCHITECT/BUILDER/DESIGNER/ENGINEER				
1.		2.		3.
2.B. ARCHITECTURAL STYLE			2.C. VERNACULAR TYPE	
[8][0] other			[8][5] Armory category: I, Vernacular, type B, Secondary	
2.D. CONSTRUCTION DATE (CIRCA)		2.E. ALTERATION DATE		
ca. 1900		1. 2. 3. 4. 5.		
2.F. RECONSTRUCTION DATE (CIRCA)	2.G. DATE MOVED	2.H. DESTRUCTION DATE	2.I. OWNER'S NAME & ADDRESS (IF DIFFERENT)	
2.J. HISTORIC FUNCTION				
1. [][1][3] defense 2. [][0][3] social 3. [][][] 4. [][][] 5. [][][]				
2.K. HISTORIC SUBFUNCTION				
1. [1][3][A] armory 2. [0][3][A] meeting hall 3. [0][3][C] civic/volunteer [][][] 5. [][][]				
2.L. NO. OF ANCILLARY STRUCTURES		2.M. RESOURCE TYPE		2.N. STORIES
		<input checked="" type="checkbox"/> BUILDING <input type="checkbox"/> SITE <input type="checkbox"/> STRUCTURE <input type="checkbox"/> OBJECT		1. 2 2. 3.
2.O. STRUCTURAL SYSTEMS		2.P. EXTERIOR WALL MATERIALS		2.Q. OTHER MATERIALS
1. [][][] unknown		1. [][3][0] brick		1. [][][] 3. [][][]
2. [][][]		2. [][][]		2. [][][] 4. [][][]
2.R. ROOF SHAPES		2.S. ROOF MATERIALS		2.T. ROOF FEATURES
1. [][F][T] flat		1. [][6][3] asphalt		1. [][][] 4. [][][]
2. [][][]		2. [][][]		2.U. FOUNDATION MATERIALS
3. [][][]		3. [][][]		1. [][][]
2.V. PORCHES				2.W. PLAN
1. [][][] 2. [][][] 3. [][][]				[][R][C] rectangular
2.X. FURTHER DESCRIPTION			2.Y. DESCRIPTION OF ENVIRONMENT AND OUTBUILDINGS	
<input type="checkbox"/> (SEE CONTINUATION SHEET)			<input type="checkbox"/> (SEE CONTINUATION SHEET)	
2.Z. SOURCES OF INFORMATION		PREPARED BY		ORGANIZATION
<input checked="" type="checkbox"/> (SEE CONTINUATION SHEET) further information on file		Dr. Robert P. Wiegiers		Howard County Archaeological and Historical Survey
				DATE
				10/15/97

Columbia—1922/White Eagle Dairy

The White Eagle Dairy building located at "201-205 S. 8th" (Columbia 187) was home to the Missouri National Guard. Drill was held on the top floor of one of the buildings. Of the buildings that made up the White Eagle Dairy, only the one at 201 S. 8th is still in existence.

Works Cited

Columbia and County Directory 1923. Quincy, Illinois: Artkraft Directory Publishers, 1923.

COLUMBIA—1923

Two-story brick structure with flat roof behind a flat roof parapet constructed originally as a commercial structure at a street corner.

The facade elevation is divided into five bays by deeply projected brick piers that rise to and terminate at a broad frieze above the second story. The whole of the facade is finished with white glazed brick. The second and fourth second story bays have paired windows. All original window openings have multiple light upper sash over a single light sash. The first floor storefront openings preserve their basic shape but have been extensively altered with modern materials.



MISSOURI HISTORIC PROPERTY INVENTORY FORM

SW-AS-020-009

SW - 96 - 01-030

REFERENCE NUMBER		A. HISTORIC NAME Columbia National Guard Armory							
B. COUNTY 019 Boone		C. OTHER NAME(S) Accent Press, Benedict's Garage							
D. ADDRESS 120 South 8th Street				E. CITY Columbia, Missouri 65201			F. VICINITY <input type="checkbox"/>	G. RESTRICTED	H. ACREAGE
I. SECTION	J. TOWNSHIP	K. RANGE	L. SPANISH LAND GRANT	M. QUARTER SECTIONS		N. OWNERSHIP <input checked="" type="checkbox"/> PRIVATE <input type="checkbox"/> LOCAL <input type="checkbox"/> STATE <input type="checkbox"/> FEDERAL <input type="checkbox"/> MIXED			
O. AGENCY(S) 1. Missouri Army National Guard					2.				
P. UTM ZONE	EASTING		NORTHING		USGS QUADRANGLE		Q. AREA(S) OF SIGNIFICANCE/CONTEXT(S)		
1. <input type="text"/>	/ / / / /		/ / / / /				1. 220 National Guard Armory		
2. <input type="text"/>	/ / / / /		/ / / / /				2. 030 Armory Category: I		
3. <input type="text"/>	/ / / / /		/ / / / /				3. <input type="text"/>		
4. <input type="text"/>	/ / / / /		/ / / / /				4. <input type="text"/>		
R. SIGNIFICANT PERSON(S)				T. SIGNIFICANCE					
1.				see continuation sheet					
2.									
3.									
S. SIGNIFICANT EVENT DATE(S)									
1.				SEE CONTINUATION SHEET					
2.									

MO 780-1257 (5-92)

MISSOURI DEPARTMENT OF NATURAL RESOURCES
HISTORIC PRESERVATION PROGRAM

P.O. BOX 176
JEFFERSON CITY, MO 65102

SW-AS-020-009

2.A. ARCHITECT/BUILDER/DESIGNER/ENGINEER				
1.		2.		3.
2.B. ARCHITECTURAL STYLE			2.C. VERNACULAR TYPE	
[8][0] other			[8][5] Armory Category: I, Vernacular, type B, Secondary	
2.D. CONSTRUCTION DATE (CIRCA)		2.E. ALTERATION DATE		
c. 1920		1. 2. 3. 4. 5.		
2.F. RECONSTRUCTION DATE (CIRCA)	2.G. DATE MOVED	2.H. DESTRUCTION DATE	2.I. OWNER'S NAME & ADDRESS (IF DIFFERENT)	
2.J. HISTORIC FUNCTION				
1. [][1][3] defense 2. [][0][3] social 3. [][][] 4. [][][] 5. [][][]				
2.K. HISTORIC SUBFUNCTION				
1. [1][3][A] armory 2. [0][3][A] meeting hall 3. [0][3][C] civic/volunteer 4. [][][] 5. [][][]				
2.L. NO. OF ANCILLARY STRUCTURES		2.M. RESOURCE TYPE		2.N. STORIES
		<input checked="" type="checkbox"/> BUILDING <input type="checkbox"/> SITE <input type="checkbox"/> STRUCTURE <input type="checkbox"/> OBJECT		1. 2 2. 3.
2.O. STRUCTURAL SYSTEMS		2.P. EXTERIOR WALL MATERIALS		2.Q. OTHER MATERIALS
1. [][][] unknown		1. [][3][0] brick		1. [][][] 3. [][][]
2. [][][]		2. [][][]		2. [][][] 4. [][][]
2.R. ROOF SHAPES		2.S. ROOF MATERIALS		2.T. ROOF FEATURES
1. [][F][T] flat		1. [][6][3] Asphalt		1. [][][] 4. [][][]
2. [][][]		2. [][][]		2. [][][]
3. [][][]		3. [][][]		3. [][][]
2.V. PORCHES				2.U. FOUNDATION MATERIALS
1. [][][] 2. [][][] 3. [][][]				1. [][][]
				2. [][][]
				2.W. PLAN
				[][R][C] rectangular
2.X. FURTHER DESCRIPTION		2.Y. DESCRIPTION OF ENVIRONMENT AND OUTBUILDINGS		
<input type="checkbox"/> (SEE CONTINUATION SHEET)		<input type="checkbox"/> (SEE CONTINUATION SHEET)		
2.Z. SOURCES OF INFORMATION		PREPARED BY	ORGANIZATION	DATE
<input checked="" type="checkbox"/> (SEE CONTINUATION SHEET) further information on file		Dr. Robert P. Wiegers	Howard County Archaeological and Historical Survey	10/15/97

Columbia—c.1924

The garage used by the National Guard at 120 S. 8th Street can be found in the city directory of Columbia as far back as 1936. It is unknown when this building was built, but it was not built for the National Guard.

The top floor of the structure was used as an armory from 1924-1938. In the 1936 city directory, "Benedict's Garage" used the bottom portion of the two-story building ("City Directory" 329).

Works Cited

"City Directory Columbia, Mo. and Boone County." Quincy, Illinois: Artkraft
Directory Publishers, Inc., 1936.

COLUMBIA—1924

A storefront commercial building with partywall construction with adjacent building, and built to the sidewalk at the facade with endwall on the alley. The red brick masonry building is rectangle in shape with flat roof behind a low parapet wall. The rear portion of the building is of one tall single story while the front section at the street has a full two stories.

There are three slightly projected brick pilasters or piers separating the facade into two principal bays each with two windows in each at the second story level. The windows have steel sash with soldier coursed brick flat lintels and rowlock sills. The paired window openings in each bay is within a squared area created by horizontal single soldier coursing and stacked brick vertical with smooth dressed stone corners flush with the surrounding masonry. The parapets are capped with smooth dressed stone coping.

At the first level in the first bay is a single garage bay entry that may date to armory usage and a windowed storefront, which also appears to be original. In the second bay is a large picture three part glassed bay and door which appear to be original.



MISSOURI HISTORIC PROPERTY INVENTORY FORM

SW-AS-020-010

SW - 96 - 01-031

REFERENCE NUMBER		A. HISTORIC NAME Columbia National Guard Armory							
B. COUNTY 019 Boone		C. OTHER NAME(S) Headquarters and Headquarters Battery, 1st Battalion, 128th Field Artillery							
D. ADDRESS 701 East Ash Street				E. CITY Columbia, Missouri 65201			F. VICINITY <input type="checkbox"/>	G. RESTRICTED <input type="checkbox"/>	H. ACREAGE .7 acres
I. SECTION	J. TOWNSHIP	K. RANGE	L. SPANISH LAND GRANT	M. QUARTER SECTIONS	N. OWNERSHIP <input type="checkbox"/> PRIVATE <input checked="" type="checkbox"/> LOCAL <input type="checkbox"/> STATE <input type="checkbox"/> FEDERAL <input type="checkbox"/> MIXED				
O. AGENCY(S) 1. City of Columbia					2.				
P. UTM ZONE	EASTING		NORTHING		USGS QUADRANGLE		Q. AREA(S) OF SIGNIFICANCE/CONTEXT(S)		
1. <input type="text"/>	/ / / / /		/ / / / /				1. 220 National Guard Armory		
2. <input type="text"/>	/ / / / /		/ / / / /				2. 030 Armory Category: III		
3. <input type="text"/>	/ / / / /		/ / / / /				3. <input type="text"/>		
4. <input type="text"/>	/ / / / /		/ / / / /				4. <input type="text"/>		
R. SIGNIFICANT PERSON(S)				T. SIGNIFICANCE see continuation sheet					
1.									
2.									
3.									
S. SIGNIFICANT EVENT DATE(S)									
1.				SEE CONTINUATION SHEET					
2.									

MO 780-1257 (5-92)

MISSOURI DEPARTMENT OF NATURAL RESOURCES
HISTORIC PRESERVATION PROGRAM

P.O. BOX 176
JEFFERSON CITY, MO 65102

SW-AS-020-010

2.A. ARCHITECT/BUILDER/DESIGNER/ENGINEER				
1. Robert B. Deering, Architect		2. Dave Clark, Architect		3. WPA builder
2.B. ARCHITECTURAL STYLE			2.C. VERNACULAR TYPE	
[7][3] Art Deco			[][] Armory Category: III, Art Deco	
2.D. CONSTRUCTION DATE (CIRCA)		2.E. ALTERATION DATE		
ca. 1940		1. 2. 3. 4. 5.		
2.F. RECONSTRUCTION DATE (CIRCA)	2.G. DATE MOVED	2.H. DESTRUCTION DATE	2.I. OWNER'S NAME & ADDRESS (IF DIFFERENT)	
2.J. HISTORIC FUNCTION				
1. [][1][3] defense 2. [][0][3] social 3. [][][] 4. [][][] 5. [][][]				
2.K. HISTORIC SUBFUNCTION				
1. [1][3][A] armory 2. [0][3][A] meeting hall 3. [0][3][C] civic/volunteer 4. [][][] 5. [][][]				
2.L. NO. OF ANCILLARY STRUCTURES		2.M. RESOURCE TYPE		2.N. STORIES
		<input checked="" type="checkbox"/> BUILDING <input type="checkbox"/> SITE <input type="checkbox"/> STRUCTURE <input type="checkbox"/> OBJECT		1. 2 2. 3. 4.
2.O. STRUCTURAL SYSTEMS		2.P. EXTERIOR WALL MATERIALS		2.Q. OTHER MATERIALS
1. [][R][C] reinforced concrete		1. [][6][5] concrete		1. [][][] 3. [][][]
2. [][][]		2. [][][]		2. [][][] 4. [][][]
2.R. ROOF SHAPES		2.S. ROOF MATERIALS		2.T. ROOF FEATURES
1. [][0][T] arched		1. [][6][3] asphalt		1. [][][] 4. [][][]
2. [][F][T] flat		2. [][][]		2. [][][]
3. [][][]		3. [][][]		3. [][][]
2.V. PORCHES				2.W. PLAN
1. [][][] 2. [][][] 3. [][][]				[][R][C] rectangular
2.X. FURTHER DESCRIPTION		2.Y. DESCRIPTION OF ENVIRONMENT AND OUTBUILDINGS		
<input type="checkbox"/> (SEE CONTINUATION SHEET)		<input type="checkbox"/> (SEE CONTINUATION SHEET)		
2.Z. SOURCES OF INFORMATION		PREPARED BY		ORGANIZATION
<input checked="" type="checkbox"/> (SEE CONTINUATION SHEET)		Dr. Robert P. Wieggers		Howard County Archaeological and Historical Survey
further information on file				DATE
				10/15/97

Columbia—1940

ARCHITECTURAL DESCRIPTION

The suite of offices on the main level and upper floor dedicated to National Guard administration and not part of the community center. The full-length basement contains ample space for small offices and a lavatory and shower in the southern quarter. The northern three-quarters are constructed with a high ceiling to allow medium size vehicles to be driven in. Arranged around the basement walls are lockers, work areas, and a kitchen area presently in the northern end.

The entire building is constructed of reinforced, poured concrete in a technique called architectural concrete, which was used frequently in the 1930s (Rifkind 1980). The roof is a gentle vault with a black asphalt covering. The original covering was a bright red/orange rolled roofing which contrasted with the beige color of the entire armory exterior (Personal Communique, Dave Clark 1992). Interior roof support is a unique system of lozenge-shaped lamella.

The drill hall ceiling weight is carried on four concrete beams that extend from the ceiling junction through the main floor into the subfloor of the basement level. Attachment points on the main floor and in the subfloor provide the structural stability to the upper beam-ends thus preventing the beams from spreading outward under the ceiling weight. The lamella to beam engineering permits a full-length drill hall floor, uncluttered with interior support tie-rods. According to the architects the total cost of the armory, for everything, was about \$112,000, or a cost per cubic foot of 32 cents (Deering 1941).

The Columbia Armory building presents a clean and fluid exterior design. Windows are in pairs to maintain symmetry. Each side of the armory has a door or entryway. The main entrance is the most ornate and impressive exterior treatment. Flanking the double-door entrance are one-story high piers with minimal embellishments. The east side entrance is a double-door entryway, the northern entry is a single door reached by a fire escape metal stairway leading to ground level from the drill hall floor. The western side entrance is an 18' x 8' vehicle opening to the full-length garage. Only one chimneystack is visible on the armory roof. The stack is square with a recessed

water channel around the air vent leading to drains on each corner. Each corner has an extension that acts as a "drip" to carry water away from the stack.

Significant exterior decoration elements typical of Art Deco are primarily accents on prominent surfaces. These include incised line, geometric forms, and angles that are simple and crisp (Klein and Fogle 1985). All curves, buttresses, beams, friezes, and minor ornamentation are of concrete. Around the building roofline is a horizontal frieze of repeating, identical squares with a subtle "drip line" under the eve. Above the main door on the roofline is another frieze of truncated conical shapes. Surmounting the doorway is the armory flagstaff. The flag staff base is a concrete corbel with concentric geometric designs. Interior decoration consists of ornamental corbels at the roof and beam junction and accent lines around the drill hall entrance.

HISTORICAL DESCRIPTION

The Columbia National Guard Armory is located directly north of the Boone County Courthouse. In this central location it has served as a community center for the City of Columbia and an armory for the National Guard for over 50 years. The armory stands as a monument to the spirit of cooperation between the City of Columbia and the National Guard. Designed in the late 1930s by Columbia architects Robert B. Deering and Dave Clark of Deering and Clark, the armory was constructed between 1938 and 1940 (Warranty Deed 1938; Columbia Missourian March 25, 1940). Apparently the armory did not receive an official dedication, perhaps due to the rising world tensions in 1940. The local unit, the 128th Field Artillery, was the first to occupy the building prior to mobilization on September 19, 1940 (Columbia Missourian). The first recorded use of the building by the Columbia community occurred on March 6, 1941 (Columbia Missourian).

The Columbia Armory was not intentionally sited to intimidate the working class neighborhoods of the community (Personal Communiqué, Dave Clark 1991). Indeed, when the armory site was selected by the City of Columbia it was part of a commercial metal yard with small homes scattered about it. Today the situation has changed and the armory straddles a divide between a public housing project and the Boone County Courthouse square. But due to its design the armory does not overwhelm the neighborhood nor does it challenge the nearby courthouse and civil authority.

Armory construction in the 1920s did not fulfill the needs of the new National Guard after the War. The Great Depression, however, spurred new interest in armory projects as a means of putting America back to work (Fogelson 1989: 196). Cooperation between the Works Progress Administration, the Public Works Administration, and the National Guard produced a variety of small armories built throughout the rural areas of the country. Most of the New Deal armories did not copy the previous generations of city armories and instead allowed local influence to dictate the style. Several of these were designed in the Art Deco style, a complete departure from the castle-like armories of the past. Two trends influenced the adaptation: the fear of class warfare had subsided by the 1920s, and American architecture had changed. The Columbia Armory is an excellent of Art Deco in the state of Missouri.

Art Deco spans a period of time between 1909 and 1940. It survived and prospered during and after World War I up to the beginning of World War II. Thus it is the dominant school of style and art during the interwar years. During those halcyon years between the wars, the Russian Revolution, the Roaring Twenties, the discovery of King Tut's tomb in 1922, the Wall Street Crash in 1929, followed by the worldwide depression, and then the late thirties advance to world war provided sharp contrasts that influenced art and architecture (Applegate 1970).

Art Deco was an adaptation to the future from the perspective of the early 1900s. The emphasis was on incorporating the new industrial techniques available into new art forms. Social change also dictated that the new art was for the people and therefore should be mass produced, not hand crafted. Therefore, Art Deco should be viewed not as a revival of a previous style but as the last act of survival for the great crafts of the past. After World War II the quest for craftsmanship and art had been narrowed to art alone whereas in industry craftsmanship was totally displaced in favor of mass production.

When the armory was completed circa 1940, it was concrete edifice. Originally the armory was designed by architects Deering and Clark as a brick and steel truss structure, but a delay between adoption of the plan and construction permitted a change to concrete (Deering 1941). Few such structures had been built in the state and the

Works Progress Administration (WPA) required consultation with the Portland Cement Co. for technical advice such as proper mixture of gravel, sand, mix, and water, how much pour, when to pour, and how to join pourings. In addition, all building embellishments were hand crafted on the work site. Since concrete was the primary building material, all ornamentation was "framed" by hand which greatly added to the labor required. The only exception to the use of 5/8-inch plywood in panels or Tempered Preswood for the curved piers at the entrance, was the use of the metal cylinders to form the truncated conical shapes over the entrance (Deering 1941).

The exterior of the armory is not castle-like with crenellated towers or firing ports; instead it is a sturdy, functional structure meant to reflect its role as a citizens armory and/or community center. The strength of the Columbia Armory is in its ability to serve two owners and fulfill as many functions as needed. Over the years the Columbia Armory has hosted Columbia Parks and Recreation tournaments, "noon hour" basketball, city league basketball, blood drives, wrestling matches, and for a period of years was the gym for the Columbia College basketball team. Its structural design reflects this in subtle elements of strength and durability to last the National Guard and the city long into the future.

The roof of the Columbia Armory was constructed using the lamella, or diagrid, system of vault framing. Patented in 1925 by a German engineer, with the United States patent held by the Lamella Roof Syndicate, the lamella system was a combination of arch and short timber network which utilized a number of uniform members in a gridwork pattern. Lamellae were usually wood, but steel or other metals or reinforced concrete were also used. According to Condit, the advantage of the system lay "in the easy handling and assembling of similar, mass-produced components, which [was] accomplished by a simple hand-and-tool technique such as bolting" (Condit 1961). Because of its relative ease of assembly, a minimum of labor was required for the technique. The manpower shortage, which accompanied the beginning of World War II, encouraged the use of the lamella system and the use of wooden lamellae was stimulated by the shortage of steel, which also accompanied the war. According to Dave Clark, one of the designers of the armory, the manpower requirement was one reason the technique

was utilized for the Columbia building (Personal Communiqué, Dave Clark 1991; Deering 1941). During the war, the lamella system was often used for moderate-sized, clear span buildings, such as aircraft hangers, which were not intended to be permanent construction (Luer, n.d.).

The lamella roof of the Columbia Armory required exact measurements from a St. Louis engineering firm, the Missouri Lamella Roof Company, regional licensee of the patent held by the Lamella Roof Syndicate (Landmarks Association of St. Louis, N. D.). The technique was introduced in Missouri in 1925, the same year it was patented, by Edward A. Faust, son-in-law of Adolphus Busch and president of the Missouri Lamella Roof Company (Landmarks Association of St. Louis, n. d.). The principal designer and construction manager for the firm was German-born Gustel R. Kiewitt (Personal Communiqué, Dave Clark 1992). The roof of the Columbia Armory was constructed of 450 wood lamella, bolted in place in a technique called "weaving" and then roofed over in conventional manner (Luer, n. d.). The resultant latticework or honeycomb grid was diagnostic of the technique. At the time of construction the lamella technique was a novelty. Possibly the largest extant lamella system in Missouri is the roof of the St. Louis Arena, built in 1929 (McCue and Peters 1989). According to Condit, the popularity of lamella construction increased after World War II, but according to McCue and Peters, the lamella technique of construction, despite its adaptability, experienced only a brief period of popularity. However, in 1947, the technique was reviewed with its application to a circular form, the geodesic dome. Although the result was more compelling visually, its use was still not widespread.

Works Cited

- Applegate, Judith. Art Deco. Finch College Museum of Art. New York: Winterborn Art Books, 1970.
- "Armory Opens for Civic Use." Columbia Missourian 6 March 1941: 1.
- Condit, Carl W. American Building Art. New York: Oxford University Press, 1961.
- Deering, Robert B. "Armory for Columbia, Missouri." Architectural Concrete. Chicago, IL: Portland Cement Association, 1941.

Fogelson, Robert M. America's Armories: Architecture, Society and Order. Cambridge: Harvard University Press, 1989.

"Inspection of Armory." Columbia Missourian 25 March 1940: 1.

"128th Drafted." Columbia Missourian 19 Sept. 1940: 1.

Klein, Marilyn and David P. Fogle. Clues to American Architecture. Starrhill Press, 1985.

Landmarks Association of St. Louis. "The Arena." Copy in [file] The Arena (Checker Dome). Missouri Cultural Resources Inventory, Historic Preservation Program, Department of Natural Resources, Jefferson City, Missouri.

Luer, Bert. Scrapbook on Cape Girardeau Hangers [1942]. Copy in possession of Jack Luer, St. Louis, Missouri.

McCue and Peters. A Guide to the Architecture of St. Louis. Columbia: University of Missouri Press, 1989.

Rifkind, Carole. A Field Guide to American Architecture. Plume Press, 1980.

Warranty Deed. From the City of Columbia to the State of Missouri. 26 Sept. 1938, Boone County, Book 215, Page 540.

COLUMBIA—1940

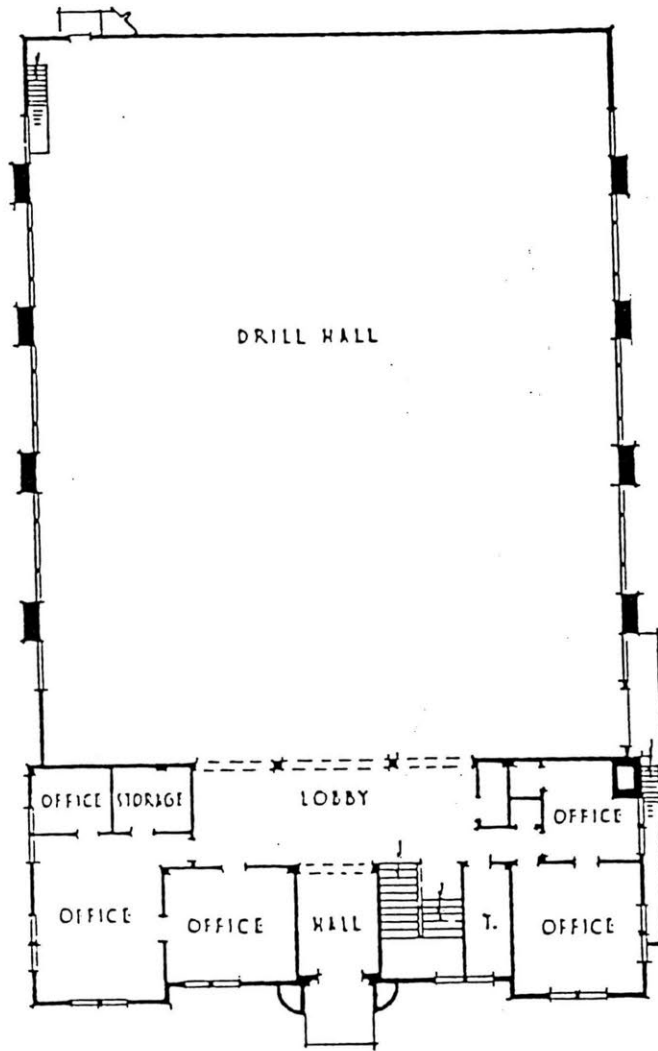

Art Deco in style constructed in 1940. The building is constructed of poured in place reinforced concrete with a smooth finished texture. The structure is composed of a curved roofed parade hall with a two-story flat roofed office wing tucked into one of the endwalls. The architectural details are subtle but effective.

The facade is divided into three primary symmetrical elements. Broad concrete piers project from the facade framing paired window openings at either story in the end facade elements or bays. The elements themselves project slightly from the broader center element and rise to a flat parapet. The center section has three bays and rises to a slightly higher flat parapet, but is ornamented with a cornice with moulded banding, recessed blocks and centered bezants.

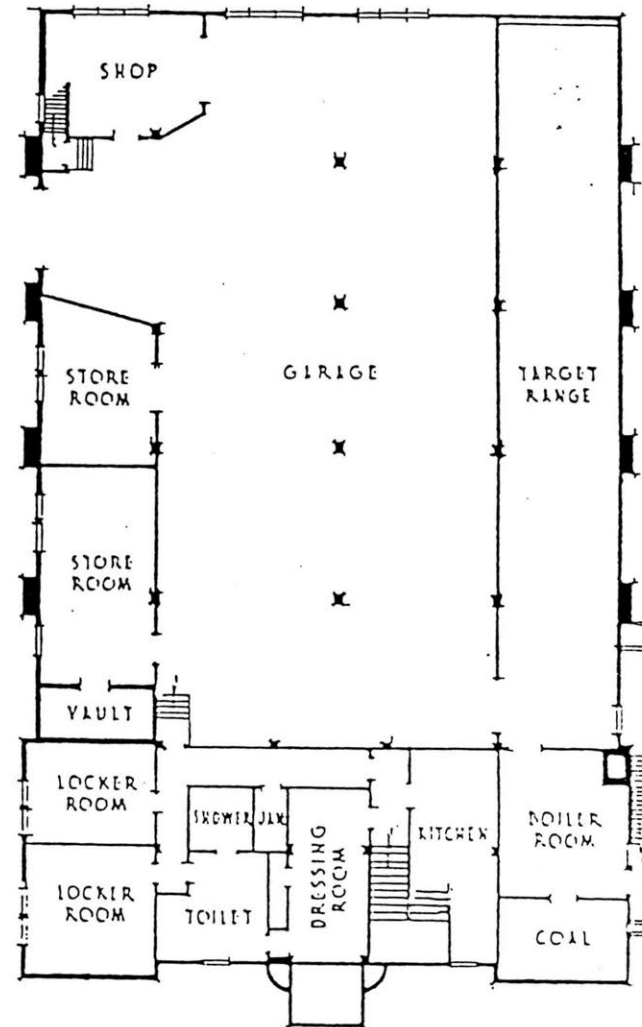
At the second story there are three paired window openings centered over the first story bays. The center bay of the first story is the primary building entry and is highly decorative with a curved shape projecting pavillion shape, heavily moulded broken cornice line, and a two stepped recessed double leaf entry. Centered above the door in the cornice frieze are the raised letters: "ARMORY".

SW-AS-020-010

Columbia National Guard Armory 1940
(Not to Scale)



FIRST FLOOR PLAN



BASEMENT PLAN



SW-AS-020-011

REFERENCE NUMBER		A. HISTORIC NAME Columbia National Guard Armory						
B. COUNTY 019 Boone		C. OTHER NAME(S) Boone Building, Company G 4th Infantry, I.O.O.F. Hall						
D. ADDRESS 617 1/3 East Broadway			E. CITY Columbia, Missouri			F. VICINITY <input type="checkbox"/>	G. RESTRICTED	H. ACREAGE
I. SECTION	J. TOWNSHIP	K. RANGE	L. SPANISH LAND GRANT	M. QUARTER SECTIONS	N. OWNERSHIP <input checked="" type="checkbox"/> PRIVATE <input type="checkbox"/> LOCAL <input type="checkbox"/> STATE <input type="checkbox"/> FEDERAL <input type="checkbox"/> MIXED			
O. AGENCY(S) 1. Missouri Army National Guard					2.			
P. UTM ZONE	EASTING		NORTHING		USGS QUADRANGLE		Q. AREA(S) OF SIGNIFICANCE/CONTEXT(S)	
1. <input type="text"/>	/ / / / /		/ / / / / /				1. 220 National Guard Armory	
2. <input type="text"/>	/ / / / /		/ / / / / /				2. 030 Armory Category: I	
3. <input type="text"/>	/ / / / /		/ / / / / /				3. <input type="text"/>	
4. <input type="text"/>	/ / / / /		/ / / / / /				4. <input type="text"/>	
R. SIGNIFICANT PERSON(S) 1. 2. 3.			T. SIGNIFICANCE see continuation sheet					
S. SIGNIFICANT EVENT DATE(S) 1. 2.								

P.O. BOX 176
JEFFERSON CITY, MO 65102

SW-AS-020-011

2.A. ARCHITECT/BUILDER/DESIGNER/ENGINEER				
1.		2.		3.
2.B. ARCHITECTURAL STYLE			2.C. VERNACULAR TYPE	
[8][0] other			[8][5] Armory Category: I, Vernacular, type B, Secondary	
2.D. CONSTRUCTION DATE (CIRCA)		2.E. ALTERATION DATE		
ca. 1900		1. ca. 1960 2. 3. 4. 5.		
2.F. RECONSTRUCTION DATE (CIRCA)	2.G. DATE MOVED	2.H. DESTRUCTION DATE	2.I. OWNER'S NAME & ADDRESS (IF DIFFERENT)	
2.J. HISTORIC FUNCTION				
1. [][1][3] defense 2. [][0][3] social 3. [][][] 4. [][][] 5. [][][]				
2.K. HISTORIC SUBFUNCTION				
1. [1][3][A] armory 2. [0][3][A] meeting hall 3. [0][3][Q] civic/volunteer 4. [][][] 5. [][][]				
2.L. NO. OF ANCILLARY STRUCTURES		2.M. RESOURCE TYPE		2.N. STORIES
		<input checked="" type="checkbox"/> BUILDING <input type="checkbox"/> SITE <input type="checkbox"/> STRUCTURE <input type="checkbox"/> OBJECT		1. 3 2. 3. 4.
2.O. STRUCTURAL SYSTEMS		2.P. EXTERIOR WALL MATERIALS		2.Q. OTHER MATERIALS
1. [][][]		1. [3][0] brick		1. [][][] 3. [][][]
2. [][][]		2. [][][]		2. [][][] 4. [][][]
2.R. ROOF SHAPES		2.S. ROOF MATERIALS		2.T. ROOF FEATURES
1. [][F][T] flat		1. [][6][3] asphalt		1. [][][] 4. [][][]
2. [][][]		2. [][][]		2. [][][]
3. [][][]		3. [][][]		3. [][][]
2.V. PORCHES				2.U. FOUNDATION MATERIALS
1. [][R][1] recessed first story 2. [][][] 3. [][][]				1. [][][]
				2. [][][]
				3. [][][]
2.X. FURTHER DESCRIPTION				2.W. PLAN
<input type="checkbox"/> (SEE CONTINUATION SHEET)				[][R][C] rectangular
2.Y. DESCRIPTION OF ENVIRONMENT AND OUTBUILDINGS		<input type="checkbox"/> (SEE CONTINUATION SHEET)		
2.Z. SOURCES OF INFORMATION		PREPARED BY		ORGANIZATION
<input checked="" type="checkbox"/> (SEE CONTINUATION SHEET) further information on file		Dr. Robert P. Wieggers		Howard County Archaeological and Historical Survey
				DATE 10/13/97

Columbia—1913/Boone Building

Sometime around May 1913, Company G had moved to a new location located at the Boone Building that was located at the "N.W. Corner 7th and Broadway" (Hackman 61) across the street from the current Daniel Boone Office Building.

There was not a lot of information on this building. However, from the newspaper report describing the units move into the building, the structure had very nice facilities for the members of the unit, including steam heat, phone service and "shower bath(s)" (Watson 4).

This building acted as the home to Company G until January, 1914, which is when the local Columbia chapter of the International Order of Odd Fellows leased the third floor of the Boone building and Company G was forced to take up residence at the Conley Building (Watson 4).

Works Cited

Hackman, R. E. (Ed.). R. E. Hackman's Columbia City Directory 1917. Quincy, Illinois: Hackman Publishers, 1917.

"Now Capt. Sebastian." Columbia Daily Tribune 1 May 1913: 4.

COLUMBIA—1913

This structure is a three-story brick commercial structure at an important street corner in Columbia. Constructed ca. 1915.

Narrow terra cotta cornice at the parapet with moulded corona and dentiled frieze. A narrow strip of the red brick masonry separates the cornice from a narrow banding of the same white glazed terra cotta.

There are three primary symmetrical facade bays in each separated with slightly projected piers with brick banding. The center bay is the largest and has a centered three-part window opening flanked by the outer bays each with paired window openings. The first story storefront has been altered beyond recognition. This building has since been razed.



MISSOURI HISTORIC PROPERTY INVENTORY FORM

SW-AS-000-012

SW - 96 - 01-028

REFERENCE NUMBER		A. HISTORIC NAME Columbia National Guard Armory							
B. COUNTY 0119 Boone		C. OTHER NAME(S) O'Rear Building							
D. ADDRESS 921 1/2 East Broadway				E. CITY Columbia, Missouri 65201			F. VICINITY <input type="checkbox"/>	G. RESTRICTED	H. ACREAGE
I. SECTION	J. TOWNSHIP	K. RANGE	L. SPANISH LAND GRANT	M. QUARTER SECTIONS		N. OWNERSHIP <input checked="" type="checkbox"/> PRIVATE <input type="checkbox"/> LOCAL <input type="checkbox"/> STATE <input type="checkbox"/> FEDERAL <input type="checkbox"/> MIXED			
O. AGENCY(S) 1. Missouri Army National Guard						2.			
P. UTM ZONE	EASTING		NORTHING		USGS QUADRANGLE		Q. AREA(S) OF SIGNIFICANCE/CONTEXT(S)		
1. <input type="text"/>	/ / / / /		/ / / / /				1. 220 National Guard Armory		
2. <input type="text"/>	/ / / / /		/ / / / /				2. 030 Armory Category: I		
3. <input type="text"/>	/ / / / /		/ / / / /				3. <input type="text"/>		
4. <input type="text"/>	/ / / / /		/ / / / /				4. <input type="text"/>		
R. SIGNIFICANT PERSON(S)				T. SIGNIFICANCE					
1.				see continuation sheet					
2.									
3.									
S. SIGNIFICANT EVENT DATE(S)				<input checked="" type="checkbox"/> SEE CONTINUATION SHEET					
1.									
2.									

MO 780-1257 (5-92)

MISSOURI DEPARTMENT OF NATURAL RESOURCES
HISTORIC PRESERVATION PROGRAMP.O. BOX 176
JEFFERSON CITY, MO 65102

2.A. ARCHITECT/BUILDER/DESIGNER/ENGINEER				
1.		2.		3.
2.B. ARCHITECTURAL STYLE			2.C. VERNACULAR TYPE	
[8][0] other			[8][5] Armory Category: I, Vernacular, type B, Secondary	
2.D. CONSTRUCTION DATE (CIRCA)		2.E. ALTERATION DATE		
ca. 1890		1. 2. 3. 4. 5.		
2.F. RECONSTRUCTION DATE (CIRCA)	2.G. DATE MOVED	2.H. DESTRUCTION DATE	2.I. OWNER'S NAME & ADDRESS (IF DIFFERENT)	
2.J. HISTORIC FUNCTION				
1. [][1][3] defense 2. [][0][3] social 3. [][][] 4. [][][] 5. [][][]				
2.K. HISTORIC SUBFUNCTION				
1. [1][3][A] armory 2. [0][3][A] meeting hall 3. [0][3][C] civic/volunteer 4. [][][] 5. [][][]				
2.L. NO. OF ANCILLARY STRUCTURES		2.M. RESOURCE TYPE		2.N. STORIES
		<input checked="" type="checkbox"/> BUILDING <input type="checkbox"/> SITE <input type="checkbox"/> STRUCTURE <input type="checkbox"/> OBJECT		1. 3 2. 3.
2.O. STRUCTURAL SYSTEMS		2.P. EXTERIOR WALL MATERIALS		2.Q. OTHER MATERIALS
1. [][][] unknown		1. [][3][0] brick		1. [][][] 3. [][][]
2. [][][]		2. [][][]		2. [][][] 4. [][][]
2.R. ROOF SHAPES		2.S. ROOF MATERIALS		2.T. ROOF FEATURES
1. [][F][T] flat		1. [][][]		1. [][][] 4. [][][]
2. [][][]		2. [][][]		2.U. FOUNDATION MATERIALS
3. [][][]		3. [][][]		
2.V. PORCHES				2.W. PLAN
1. [][][] 2. [][][] 3. [][][]				[][R][C] rectangular
2.X. FURTHER DESCRIPTION		2.Y. DESCRIPTION OF ENVIRONMENT AND OUTBUILDINGS		
<input type="checkbox"/> (SEE CONTINUATION SHEET)		<input type="checkbox"/> (SEE CONTINUATION SHEET)		
2.Z. SOURCES OF INFORMATION		PREPARED BY		ORGANIZATION
<input checked="" type="checkbox"/> (SEE CONTINUATION SHEET) further information on file		Dr. Robert P. Wieggers		Howard County Archaeological and Historical Survey
				DATE
				10/15/97

Columbia—c.1920/O'Rear Building

The O'Rear is one of the four buildings mentioned in the "Hagan Letter."ⁱ This building is located at "921 ½ E. Broadway" ("Columbia and County") and can be found on Columbia's Sanborn Fire Maps.

There is not much information about what units used this building, although it is assumed that this building was the home of Company F, Columbia. This unit was mustered into service on June 27, 1916" (O'Meara 106).

At an unknown date the building was drastically modified when the upper 1 ½ floors were removed.

Works Cited

Columbia and County Directory 1923. Quincy, Illinois: Artkraft Directory Publishers, 1923.

O'Meara, J. B. Report of the Adjutant General: State of Missouri 1915-1916. Jefferson City, Missouri: The Hughs Stephens Printing Company, 1916.

ⁱ See attached information on the Hagan Letter.

COLUMBIA—1920

It is clear from the current photograph that this building was constructed as a brick commercial structure at an important street corner in Columbia. At one time the structure had three stories and has been "cut down" to a single story with a parapet wall which still shows some of the second story window openings.

The first story storefront has been significantly altered revealing almost nothing of the original configuration of bays. Moreover the construction of the notorious sidewalk cover obscures other details.



MISSOURI HISTORIC PROPERTY INVENTORY FORM

SW-AS-020-013

SW - 96 - 01-026

REFERENCE NUMBER		A. HISTORIC NAME Columbia National Guard Armory							
B. COUNTY [0][1][9] Boone		C. OTHER NAME(S) Methodist Church South, Company G 4th Regiment							
D. ADDRESS 1107 East Broadway				E. CITY Columbia, Missouri			F. VICINITY <input type="checkbox"/>	G. RESTRICTED	H. ACREAGE
I. SECTION	J. TOWNSHIP	K. RANGE	L. SPANISH LAND GRANT	M. QUARTER SECTIONS		N. OWNERSHIP <input type="checkbox"/> PRIVATE <input type="checkbox"/> LOCAL <input checked="" type="checkbox"/> STATE <input type="checkbox"/> FEDERAL <input type="checkbox"/> MIXED			
O. AGENCY(S) 1. Missouri Army National Guard					2.				
P. UTM ZONE	EASTING		NORTHING		USGS QUADRANGLE		Q. AREA(S) OF SIGNIFICANCE/CONTEXT(S)		
1. [][]	/ / / / /		/ / / / /				1. [2][2][0] National Guard Armory		
2. [][]	/ / / / /		/ / / / /				2. [0][3][0] Armory Category: VI		
3. [][]	/ / / / /		/ / / / /				3. [][][]		
4. [][]	/ / / / /		/ / / / /				4. [][][]		
R. SIGNIFICANT PERSON(S)				T. SIGNIFICANCE see continuation sheet					
1.									
2.									
3.									
S. SIGNIFICANT EVENT DATE(S)									
1.									
2.				<input checked="" type="checkbox"/> SEE CONTINUATION SHEET					

MO 780-1257 (5-92)

MISSOURI DEPARTMENT OF NATURAL RESOURCES
HISTORIC PRESERVATION PROGRAMP.O. BOX 176
JEFFERSON CITY, MO 65102

SW-AS-020-013

2.A. ARCHITECT/BUILDER/DESIGNER/ENGINEER				
1.		2.		3.
2.B. ARCHITECTURAL STYLE			2.C. VERNACULAR TYPE	
[8 0] church architecture			[] Armory Category: VI, Eccentrics, type B, Secondary	
2.D. CONSTRUCTION DATE (CIRCA)		2.E. ALTERATION DATE		
1871		1. 2. 3. 4. 5.		
2.F. RECONSTRUCTION DATE (CIRCA)	2.G. DATE MOVED	2.H. DESTRUCTION DATE	2.I. OWNER'S NAME & ADDRESS (IF DIFFERENT)	
2.J. HISTORIC FUNCTION				
1. [] [1 3] defense 2. [] [0 3] social 3. [] [] [] 4. [] [] [] 5. [] [] []				
2.K. HISTORIC SUBFUNCTION				
1. [1 3 A] armory 2. [0 3 A] meeting hall 3. [0 3 C] civic/volunteer [] [] [] 5. [] [] []				
2.L. NO. OF ANCILLARY STRUCTURES		2.M. RESOURCE TYPE		2.N. STORIES
		<input checked="" type="checkbox"/> BUILDING <input type="checkbox"/> SITE <input type="checkbox"/> STRUCTURE <input type="checkbox"/> OBJECT		1. 2 2. 3.
2.O. STRUCTURAL SYSTEMS		2.P. EXTERIOR WALL MATERIALS		2.Q. OTHER MATERIALS
1. [] [L B] load bearing brick		1. [] [3 0] brick		1. [] [] [] 3. [] [] []
2. [] [] []		2. [] [] []		2. [] [] [] 4. [] [] []
2.R. ROOF SHAPES		2.S. ROOF MATERIALS		2.T. ROOF FEATURES
1. [] [G B] gable		1. [] [] []		1. [] [B L] belfry 4. [] [] []
2. [] [] []		2. [] [] []		2. [] [] []
3. [] [] []		3. [] [] []		3. [] [] []
2.V. PORCHES				2.U. FOUNDATION MATERIALS
1. [] [] [] 2. [] [] [] 3. [] [] []				1. [] [] [] unknown
				2. [] [] []
2.W. PLAN				
[] [R C] rectangular				
2.X. FURTHER DESCRIPTION		2.Y. DESCRIPTION OF ENVIRONMENT AND OUTBUILDINGS		
<input type="checkbox"/> (SEE CONTINUATION SHEET)		<input type="checkbox"/> (SEE CONTINUATION SHEET)		
2.Z. SOURCES OF INFORMATION		PREPARED BY		ORGANIZATION
<input checked="" type="checkbox"/> (SEE CONTINUATION SHEET)		Dr. Robert P. Wiegiers		Howard County Archaeological and Historical Survey
further information on file				DATE
				10/13/97

Columbia—1910/Methodist Church South

In 1910, the Methodist Church South (M.C.S.) became the home of the National Guard when Company G, 4th Regiment, National Guard of Missouri, was mustered into service on March 5, 1910 (Rumbold 1910, 18). However, the M.C.S. had a history going back to the mid-1800s. It was during this period that the first Methodist Church South building became too small for its congregation.

By 1871, the decision had been made to build a second Methodist Church to replace the smaller first one on a piece of land located directly opposite of Hitt Street. Construction began in 1871 and the building was opened for services by 1872. However, due to funding troubles, the building was not completed in its entirety until some years later (Mathews and Walters #31). It was dedicated in 1875; the total cost for construction was \$20,000. It had the tallest spire in Columbia (Stephens 111).

Again, at the turn of the century, the Methodist Church congregation had grown too large for its building. It was decided by the church elders to sell the property in order to secure enough money to build a new church. The building was sold, possibly to J. K. Fyfer, but the building was then used for some time as an "entertainment hall, and [later] a printing press was moved into the basement upon which the University Missourian was printed" (Rumbold 1912, 141; Stephens 111).

This building remained home to Company G from 1910 until the unit moved, for reasons unknown, in 1913. Nevertheless, the building continued to be known as the "Armory Hall," and it was mentioned in a 1915 phone directory as such (Hackman 59).

Eventually, this building was razed sometime between 1915 and 1921; it was in 1921 that a new business, a garage, was built. This building still remains at the location of the old Methodist Church South on the north side of Broadway and is currently used as a sports bar, named "Willie's Bar and Grill" and it is located next to the Ramada Inn Hotel (Mathews and Walters #31).

Works Cited

Mathews, M. and B. Walters. Survey of Columbia, 1978-1979. 1979. Vertical File, "Columbia, Mo., Bldgs.-Survey of Downtown, Missouri State Historical Society, Columbia, Missouri.

Rumbold, F. M. Biennial Report of the Adjutant General of the State of Missouri for the Years 1909-1910. Jefferson City, Missouri: The Hugh Stephens Printing Company, 1910.

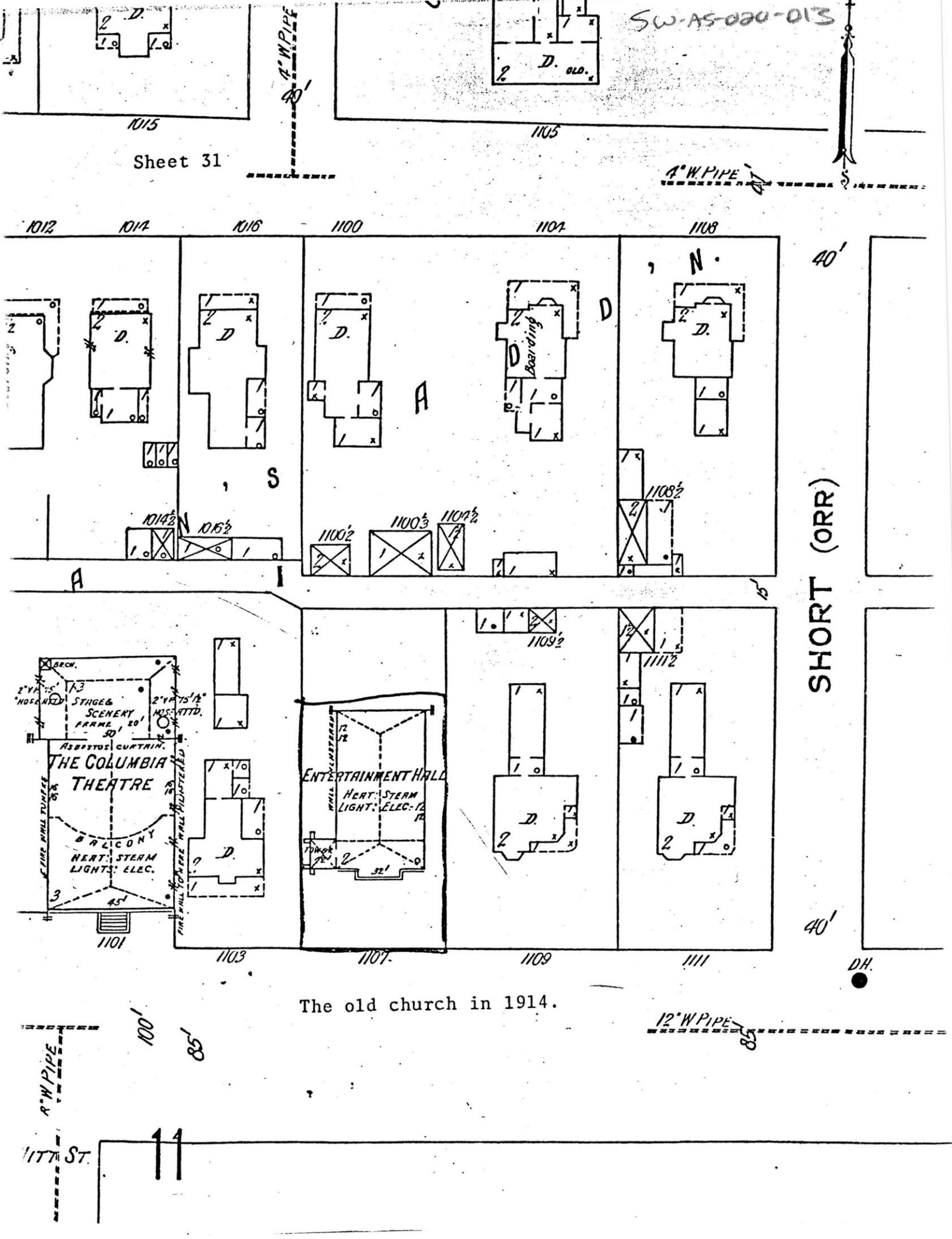
Rumbold, Frank M. Biennial Report of the Adjutant General of the State of Missouri for the Years 1911-12. Jefferson City, Missouri: The Hugh Stephens Printing Company, 1912.

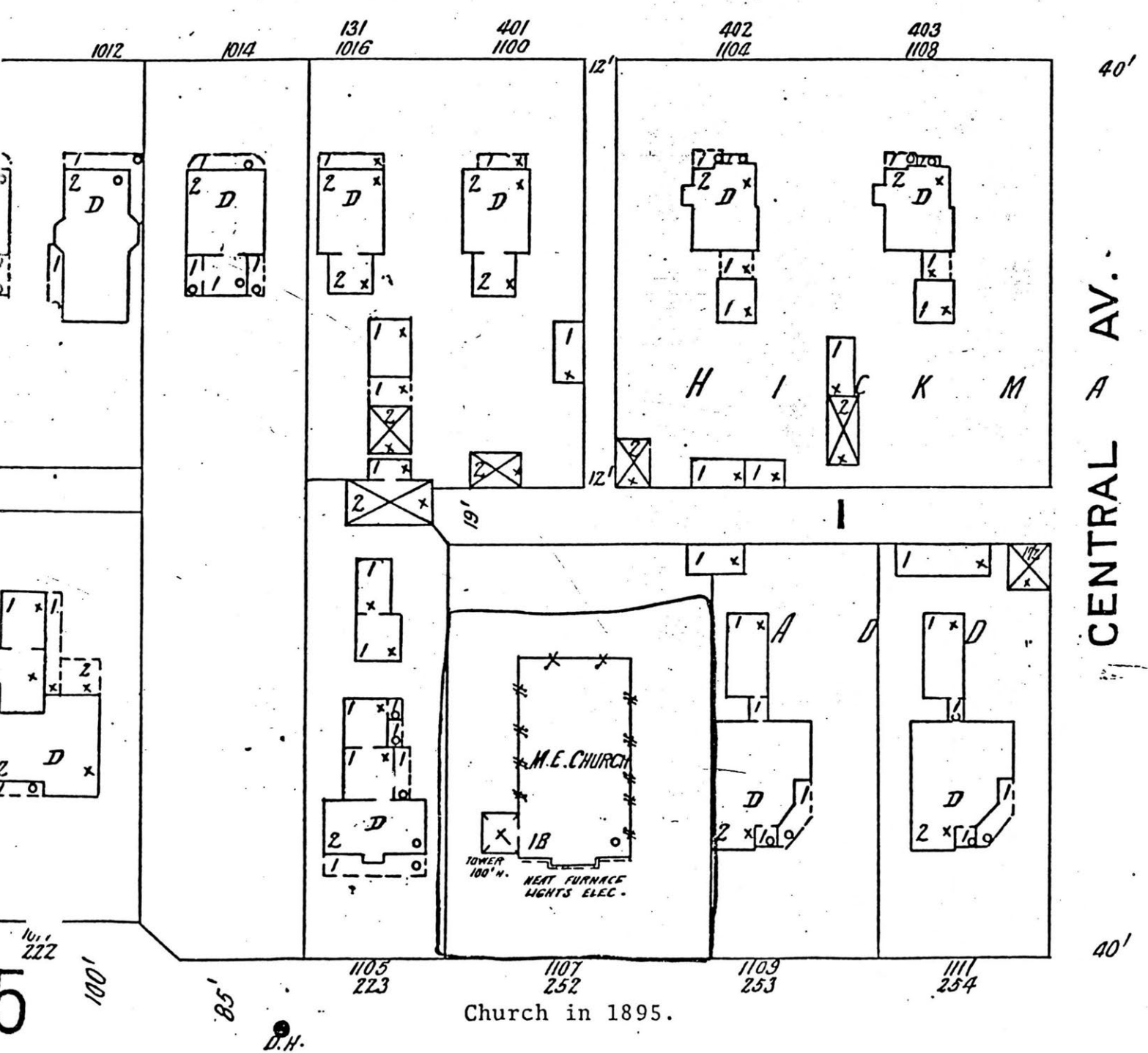
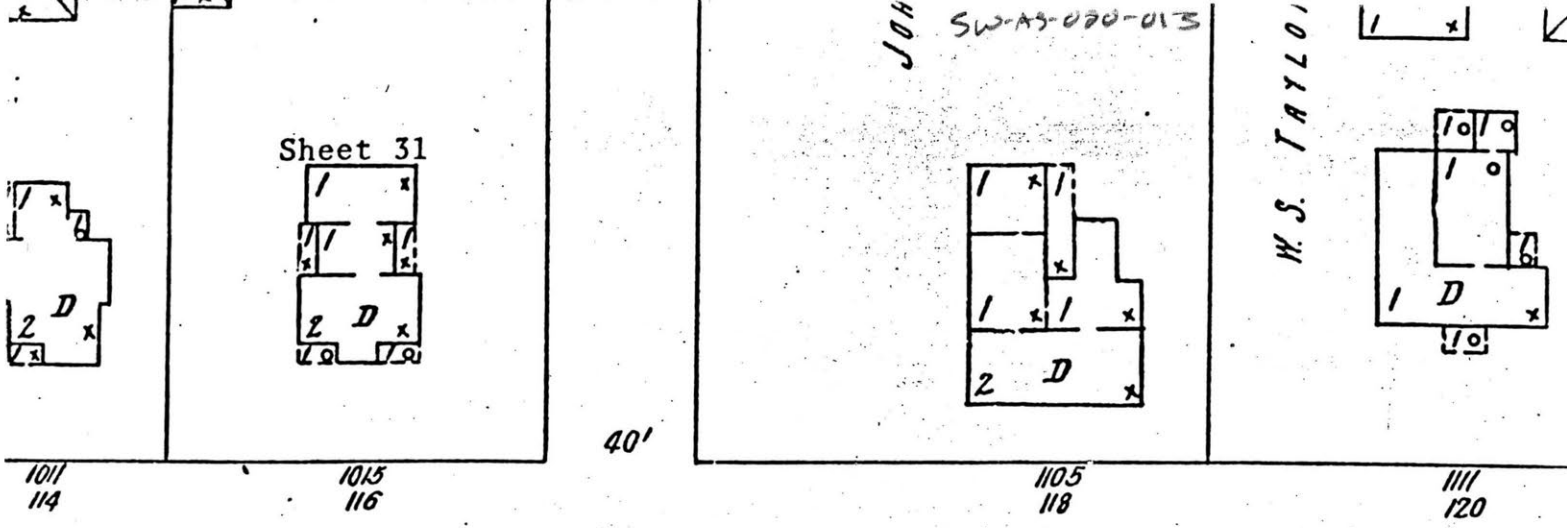
Stephens, F. F. History of the Missouri Methodist Church of Columbia, Missouri and its Columbia predecessors. Nashville, Tenn.: The Parthenon Press, 1965.

COLUMBIA--1871

Originally a church, this brick masonry rectangle shaped building with a steep pitched gable roof with an endwall to the street is constructed in a richly detailed Gothic Revival style. On the left side of the building attached to the long wall is a square shaped brick tower. The truncated hip roof appears to be a later modification.

The facade endwall has three principal bays separated with deeply projected brick buttresses with two large shoulders, which appear to be of stone. The buttresses rise to above the roofline with the two building corner buttresses capped with stone with a gabled shape. The center bay is the larger of the three with a two part double lancet window with what appears to be an ogee arched molded stone drip cap. Each of the tall window openings has lancet shaped heads with a quatrefoil window inside the diamond shape between the two. Similar single blunt arched windows are in the flanking bays. Below the large window is a double leaf doorway at grade level with a round arched opening of brick voussoirs. Dressed stone water table. On the long walls there are five slightly recessed bays with a single blunt arched window in each. The eaves of the building are brick corbeled.





Church in 1895.



ARMORY CO. G, 4TH INFANTRY, COLUMBIA.



MISSOURI HISTORIC PROPERTY INVENTORY FORM

SW-AS-020-014

SW - 96 - 01-032

REFERENCE NUMBER		A. HISTORIC NAME Columbia National Guard Armory							
B. COUNTY 019 Boone		C. OTHER NAME(S) Headquarters and Headquarters Battery, 1/128th Field Artillery Battalion							
D. ADDRESS 5151 North Roger Wilson Memorial Drive				E. CITY Columbia, Missouri 65202			F. VICINITY <input type="checkbox"/>	G. RESTRICTED	H. ACREAGE 10.013 acres
I. SECTION 30	J. TOWNSHIP T49N	K. RANGE R12W	L. SPANISH LAND GRANT	M. QUARTER SECTIONS NE 1/4	N. OWNERSHIP <input type="checkbox"/> PRIVATE <input type="checkbox"/> LOCAL <input checked="" type="checkbox"/> STATE <input type="checkbox"/> FEDERAL <input type="checkbox"/> MIXED				
O. AGENCY(S) 1. Missouri Army National Guard					2.				
P. UTM ZONE	EASTING	NORTHING		USGS QUADRANGLE		Q. AREA(S) OF SIGNIFICANCE/CONTEXT(S)			
1. <input type="text"/>	/ / / / /	/ / / / /				1. 220 National Guard Armory			
2. <input type="text"/>	/ / / / /	/ / / / /				2. 030 Armory Category: V Traditional			
3. <input type="text"/>	/ / / / /	/ / / / /				3. <input type="text"/>			
4. <input type="text"/>	/ / / / /	/ / / / /				4. <input type="text"/>			
R. SIGNIFICANT PERSON(S)			T. SIGNIFICANCE						
1.			see continuation sheet						
2.									
3.									
S. SIGNIFICANT EVENT DATE(S)									
1.			SEE CONTINUATION SHEET						
2.									

SW-AS-020-014

2.A. ARCHITECT/BUILDER/DESIGNER/ENGINEER				
1. Jack D. Ball and Associates, Architect - Springfield, Missouri		2.		3.
2.B. ARCHITECTURAL STYLE		2.C. VERNACULAR TYPE		
[8 0] other		[8 3] Armory Category: V Traditional		
2.D. CONSTRUCTION DATE (CIRCA)		2.E. ALTERATION DATE		
1995		1. 2. 3. 4. 5.		
2.F. RECONSTRUCTION DATE (CIRCA)	2.G. DATE MOVED	2.H. DESTRUCTION DATE	2.I. OWNER'S NAME & ADDRESS (IF DIFFERENT)	
2.J. HISTORIC FUNCTION				
1. [1 3] defense 2. [0 3] social 3. [][][] 4. [][][] 5. [][][]				
2.K. HISTORIC SUBFUNCTION				
1. [1 3 A] armory 2. [0 3 A] meeting hall 3. [0 3 C] civic/volunteer 4. [][][] 5. [][][]				
2.L. NO. OF ANCILLARY STRUCTURES		2.M. RESOURCE TYPE		2.N. STORIES
		<input checked="" type="checkbox"/> BUILDING <input type="checkbox"/> SITE <input type="checkbox"/> STRUCTURE <input type="checkbox"/> OBJECT		1. 1.5 2. 3.
2.O. STRUCTURAL SYSTEMS		2.P. EXTERIOR WALL MATERIALS		2.Q. OTHER MATERIALS
1. [L B] land bearing brick		1. [3 0] brick		1. [][][] 3. [][][]
2. [][][]		2. [][][]		2. [][][] 4. [][][]
2.R. ROOF SHAPES		2.S. ROOF MATERIALS		2.T. ROOF FEATURES
1. [S D] shed		1. [5 6] steel		1. [0 T] raised half story 4. [][][]
2. [H M] half-monitor		2. [][][]		2.U. FOUNDATION MATERIALS
3. [][][]		3. [][][]		1. [6 5] concrete
				2. [][][]
2.V. PORCHES				2.W. PLAN
1. [C B] central bay 2. [][][] 3. [][][]				[I R] irregular
2.X. FURTHER DESCRIPTION		2.Y. DESCRIPTION OF ENVIRONMENT AND OUTBUILDINGS		
<input type="checkbox"/> (SEE CONTINUATION SHEET)		<input type="checkbox"/> (SEE CONTINUATION SHEET)		
2.Z. SOURCES OF INFORMATION		PREPARED BY		ORGANIZATION
<input checked="" type="checkbox"/> (SEE CONTINUATION SHEET) further information on file		Dr. Robert P. Wieggers		Howard County Archaeological and Historical Society
				DATE
				9/30/97

Columbia—1996

The National Guard has a long, proud history in Columbia. Columbia's current National Guard Armory is the newest armory in a series of armories in Columbia and represents the strength of the Guard in Columbia.

The current armory was built in 1995-1996 and was first occupied in May 1996. Its dedication date September 7, 1996 brought prominent local politicians and high-ranking National Guardsmen to Columbia for the celebration. Those present for the dedication included U. S. Representative Harold Volkmer, Brigadier General Ronald Hoppes, Deputy STARC Commander and Boone County's Presiding Commissioner Don Stamper ("Operation: Open House").

Works Cited

"Operation: Open House." Pamphlet for Armory Dedication. Columbia, Missouri: Columbia National Guard, 1996.

COLUMBIA—1995

An interesting construction that preserves the traditional shape in many armories, with a central parade hall and flanking U-shaped single story wings, although the similarity ceases there. The shape is not at all symmetrical.

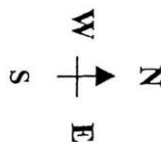
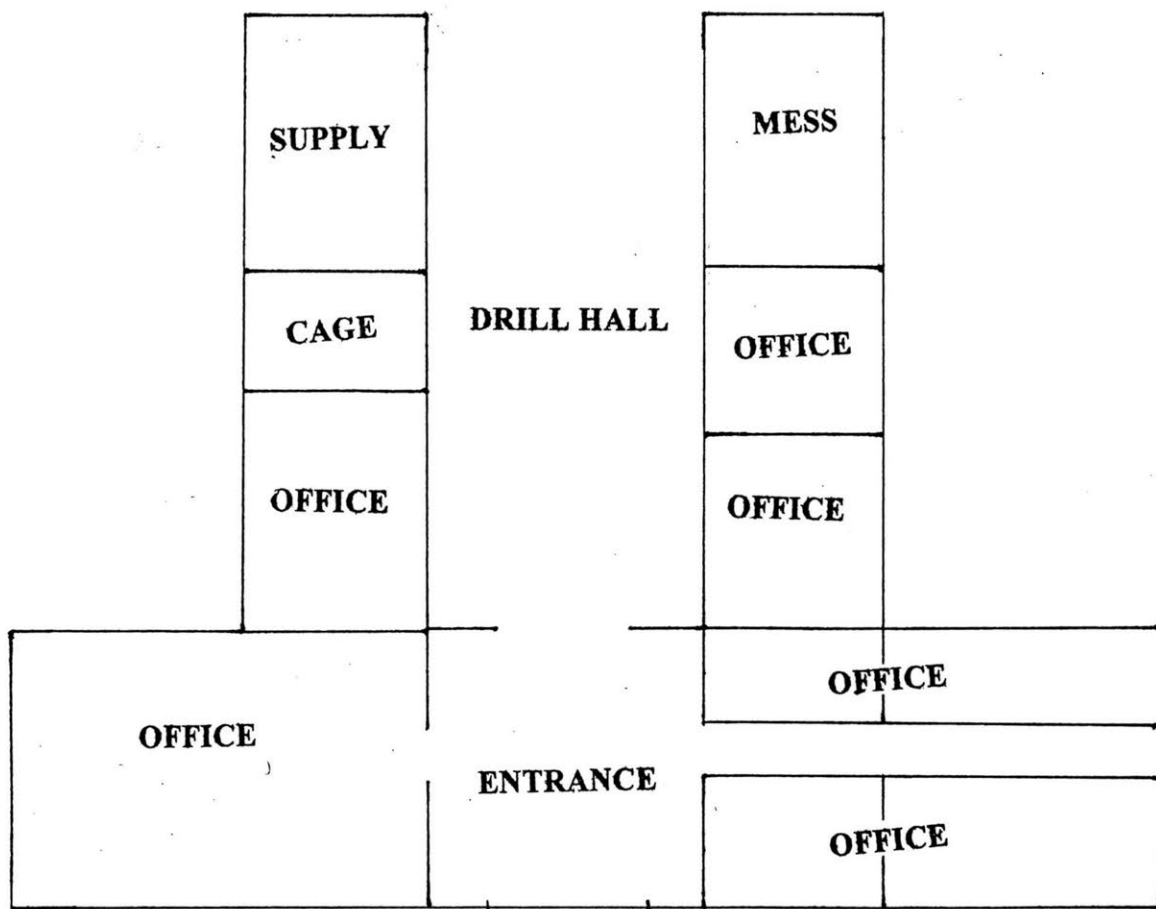
The central parade hall rises to a low-pitched shed roof shape presenting the endwall to the facade. The whole of the building is veneered with very light buff colored brick. In the parade hall endwall is found the applied lettering "Missouri National Guard Armory". The roof of the parade hall and the wings--which are also shed shaped with a single pitch--are covered with a pronounced standing seam metal.

The facade is a continuous roofed single story wing with a centered entrance bay with double leafed door with symmetrically arranged window openings to either side. The whole of the facade is flanked with brick sidewalls which projects beyond, and carry the roof over, the plane of the elevation. The right hand long side wing is far wider than that on the left. The shed roof shape thus rises higher to accommodate the length and a portion of the brick faced endwall is actually visible from, and part of the facade.

Columbia—1995

SW-AS-020-014

(NOT TO SCALE)





MISSOURI HISTORIC PROPERTY INVENTORY FORM

SW-AS-020-015

SW - 96 - 01-090

REFERENCE NUMBER		A. HISTORIC NAME St. Joseph National Guard Armory							
B. COUNTY 021 Buchanan		C. OTHER NAME(S) 9th and Monterey Street, Economic Opportunity Corporation Building, 135th Signal Battalion Armory							
D. ADDRESS 9th and Monterey Streets				E. CITY st. Joseph, Missouri 64506			F. VICINITY <input type="checkbox"/>	G. RESTRICTED	H. ACREAGE
I. SECTION	J. TOWNSHIP	K. RANGE	L. SPANISH LAND GRANT	M. QUARTER SECTIONS		N. OWNERSHIP <input type="checkbox"/> PRIVATE <input checked="" type="checkbox"/> LOCAL <input type="checkbox"/> STATE <input type="checkbox"/> FEDERAL <input type="checkbox"/> MIXED			
O. AGENCY(S) 1. Economic Opportunity Corporation									
P. UTM ZONE	EASTING		NORTHING		USGS QUADRANGLE		Q. AREA(S) OF SIGNIFICANCE/CONTEXT(S)		
1. 021	/ / / / /		/ / / / /				1. 020 National Guard Armory		
2. 021	/ / / / /		/ / / / /				2. 030 Armory Category: I		
3. 021	/ / / / /		/ / / / /				3. 021		
4. 021	/ / / / /		/ / / / /				4. 021		
R. SIGNIFICANT PERSON(S)				T. SIGNIFICANCE see continuation sheet					
1.									
2.									
3.									
S. SIGNIFICANT EVENT DATE(S)									
1.									
2.				SEE CONTINUATION SHEET					

MO 780-1257 (5-92)

MISSOURI DEPARTMENT OF NATURAL RESOURCES
HISTORIC PRESERVATION PROGRAM

P.O. BOX 176
JEFFERSON CITY, MO 65102

SW-AS-020-015

2.A. ARCHITECT/BUILDER/DESIGNER/ENGINEER				
1. J. Kay Cleavinger, Architects and Associates			3.	
2.B. ARCHITECTURAL STYLE		2.C. VERNACULAR TYPE		
[8] [0] other		[8] [5] Armory category: I, Vernacular, type B, Secondary		
2.D. CONSTRUCTION DATE (CIRCA)		2.E. ALTERATION DATE		
1908		1. 2. 3. 4. 5.		
2.F. RECONSTRUCTION DATE (CIRCA)	2.G. DATE MOVED	2.H. DESTRUCTION DATE	2.I. OWNER'S NAME & ADDRESS (IF DIFFERENT)	
2.J. HISTORIC FUNCTION				
1. [1] [3] defense 2. [0] [3] social 3. [] [] [] [] 4. [] [] [] [] 5. [] [] [] []				
2.K. HISTORIC SUBFUNCTION				
1. [1] [3] [A] armory 2. [0] [3] [A] meeting hall 3. [0] [3] [C] civic/volunteer 4. [] [] [] [] 5. [] [] [] []				
2.L. NO. OF ANCILLARY STRUCTURES		2.M. RESOURCE TYPE		2.N. STORIES
		<input checked="" type="checkbox"/> BUILDING <input type="checkbox"/> SITE <input type="checkbox"/> STRUCTURE <input type="checkbox"/> OBJECT		1. 2 2. 3.
2.O. STRUCTURAL SYSTEMS		2.P. EXTERIOR WALL MATERIALS		2.Q. OTHER MATERIALS
1. [S] [T] structural steel		1. [3] [0] brick		1. [] [] [] [] 3. [] [] [] []
2. [] [] [] []		2. [] [] [] []		2. [] [] [] [] 4. [] [] [] []
2.R. ROOF SHAPES		2.S. ROOF MATERIALS		2.T. ROOF FEATURES
1. [H] [P] hipped		1. [6] [3] asphalt		1. [] [] [] [] 4. [] [] [] []
2. [] [] [] []		2. [] [] [] []		2. [] [] [] []
3. [] [] [] []		3. [] [] [] []		3. [] [] [] []
2.V. PORCHES				2.W. PLAN
1. [S] [T] stoop 2. [] [] [] [] 3. [] [] [] []				[R] [C] rectangular
2.X. FURTHER DESCRIPTION		2.Y. DESCRIPTION OF ENVIRONMENT AND OUTBUILDINGS		
<input type="checkbox"/> (SEE CONTINUATION SHEET)		<input type="checkbox"/> (SEE CONTINUATION SHEET)		
2.Z. SOURCES OF INFORMATION		PREPARED BY		ORGANIZATION
<input checked="" type="checkbox"/> (SEE CONTINUATION SHEET) further information on file		Dr. Robert P. Wiegers		Howard County Archaeological and Historical Survey
				DATE
				10/22/97

St. Joseph—1955-1988

This building, known as the Standard Oil Company or the Equal Opportunity Corporation was built c.1938. It was first used by the Missouri National Guard c.1955. The following information on the building and the surrounding property comes from a real estate assessment that was made by K. E. Jones of Kansas City, Missouri:

Building #1:

The first floor...woodwork is oak, floors are mostly asphalt tile, with fair quality carpeting in the Colonel's office. Ceilings are 12' high. Walls and ceilings are painted plaster; lighting is by fluorescent ceiling fixtures.... The headquarters and colonel's offices each have an enclosed lavatory and closet.... The restrooms have granite chip floors set in concrete and have marble stool enclosures.... There is...a plywood partition by the stairway to the second floor and basement and in the training aids area. There is some paint peeling from ceilings and under some windows.

The vaults, one on the first floor and two in the basement, have concrete ceilings, walls and floors, and metal doors. They have an alarm that is connected to the St. Joseph Police Department and Buchanan County Sheriff's office.

The stairway to the basement is wood, linoleum covered. There is a doorway out to a small loading dock on the first floor level and a doorway to the parking lot from the landing.

The basement has a small lounge with a single compartment sink and a few wood cabinets, and burlap ceiling. A classroom has burlap suspended for a ceiling, with hanging incandescent lights and old wall-to-wall carpeting on the floor.

The recreation-dining room has two steps down to it from the hall. It has a marble chip floor set in concrete, painted and paneled walls, 10' high ceilings. There is a stairway from the room to the first floor, with a doorway to the alley at a landing.

The kitchen is only a few years old.... The boiler room is behind the kitchen and has a Kewanee converted boiler and 100 gallon gas water heater, 400 Amperes electric entrance. The vent for the kitchen stove goes through the walls of the boiler room and is vented outside. There is a large steel [cover] on [a] concrete chute from the outside with steel doors at the rear of the building.

The second floor has a large open area with asphalt tile flooring on concrete and painted plaster walls and 12' high ceiling. The woodwork is oak.... There is an old office and a classroom with a temporary plywood partition, and a storage area by the stairway with open doorway and wire only in the window openings on three sides.

A dark room has panel walls, marble chip floor, suspended tile ceiling and old mop sink. There are old plumbing connections indicating the room was formerly used as a restroom. (There is no restroom on the second floor or on the ground floor.)

The adjoining area has a small hall and storage area with asphalt tile floor. The vault has a metal door and concrete walls, floor and ceiling.

There is a spiral stairway to the attic area. The attic has a wood floor and insulated roof. There are no ventilators. This area is used as a rifle firing range.

The building has very little closet area.

Building #2 (Organizational Maintenance Shop):

The 4-bay building is just north of the office building on the east side of the site. It is a one-story brick building with built-up roof, concrete floor (except for a small room in the southeast corner which has a wood floor), no basement. The built-up roof is on a wood deck on wood joists. Exterior walls are 14' high plus parapet walls.

Interior walls are 14'. There are 2 walk in doors and four overhead metal doors which are manually operated. Windows are steel casement type. There are floor drains and the building is heated by radiators and overhead heaters with blowers, using hot water from a two-year old boiler located in the building to the north. There is one enclosed urinal and two lavatories on one wall....

The first two bays are in use, the first bay having a small, poorly finished office and rest area along the south wall. The third and fourth bays have plywood partitions approximately 24' behind the overhead doors. The west area of the third bay is used for storage and the east is used as a machine and parts shop. The floor slopes down from the second to the third bay. The machine and parts area has an asphalt tile floor, sheet rock ceiling and painted walls. The front of the fourth bay is used for servicing vehicles and the back for storage. The service area has eight safety lights....

Building #3:

The next building to the north is brick with built-up roof and a walk-in door at ground level, with a stairway down to the basement and one up to the first floor. The first floor has lockers (personal property) for storage. There is a 400 Amperes electric entrance. The basement has a concrete floor, floor drain, a two-year old 1,360,000 BTU gas-fired boiler which furnishes hot water for the radiators and overhead heaters that heat all of the buildings except the office. The building has wood, double hung windows and the ones on the east side of the basement have been bricked up on the outside. There is an old coal chute. The basement ceiling height is 8'.

The first floor has concrete floor, accoustical tile ceiling with part of the tile off, knotty pine and fair panel walls. The large room has lockers, considered personal property, for storage. There is a small, old, poor quality kitchen and a room which is accessible only from the adjoining building. This [room] was a rest room but is used only for incidental storage.

Building #4:

Two-story brick building, with built-up roof, and steel casement windows. This building joins Building #3 on the south. There is no basement. Most of the first floor is concrete with drains. A part of the north floor is wood brick and the building was built for housing horses with a loft above. The 12' high ceiling is beaded wood.

Just inside the walk-in door is [a] vehicle battery room.... Lighting is by incandescent fixtures wit wiring in conduit. There is a metal walk-out door to Sacramento Street which is 2' above the floor elevation. The first floor is used for jeep storage and there is one overhead and one walk-in door.

The second floor is used for classrooms and is divided by movable wood partitions. Covered radiators are along the outside walls. The flooring is asphalt tile. The ceiling is suspended tile with fluorescent fixtures. The outside walls are sheet rock except around the steel casement windows. The area was remodeled in 1967. There are two steel doors out to a small steel balcony and ladder fire escape.

Building #5:

The north building, which is attached to, and has a doorway from Building #4, has a concrete floor which drains. The floor is lower than the outside driveway and asphalt ramps have been built down to it. Walls are brick and there are three 19 ½' wide x 12' high overhead metal doors. The roof

is built-up with wood decking and 2 x 12 roof rafters. The ceiling height is 14'. There is no heat in the building. The exterior wood roof trim needs painting (Jones).

General Facts:

1. 8' x 14' concrete storage building with concrete roof which overhangs 1' on each side and wood doors on one side.
2. ...1,000 gallon buried tank [and] an above ground 500 gallon storage diesel fuel tank....
3. Outside mercury vapor and incandescent lights.
4. 300 s.f. concrete drive to Sacramento Street.
5. Approximately 15,570 s.f. asphalt parking area.
6. Approximately 2,100 s.f. gravel parking area.
7. 2,150 s.f. 5' concrete walks along Monterey and South 9th Streets.
8. The 20' wide alley is paved; Sacramento Street is gravel and dusty....

In the spring of 1988, the National Guard moved from the building, but still maintained possession of the building and the surrounding property. By September 24, 1988, it was decided by the National Guard that the former armory would be turned over to surplus property. The building currently serves the needs of the Equal Opportunity Corporation.

Works Cited

Jones, K. E. Real Estate Assessment. 16 May 1975. Missouri National Guard Facilities Engineers, Jefferson City, Missouri.

ⁱ The building numbers correspond to the numbers on the site plan.

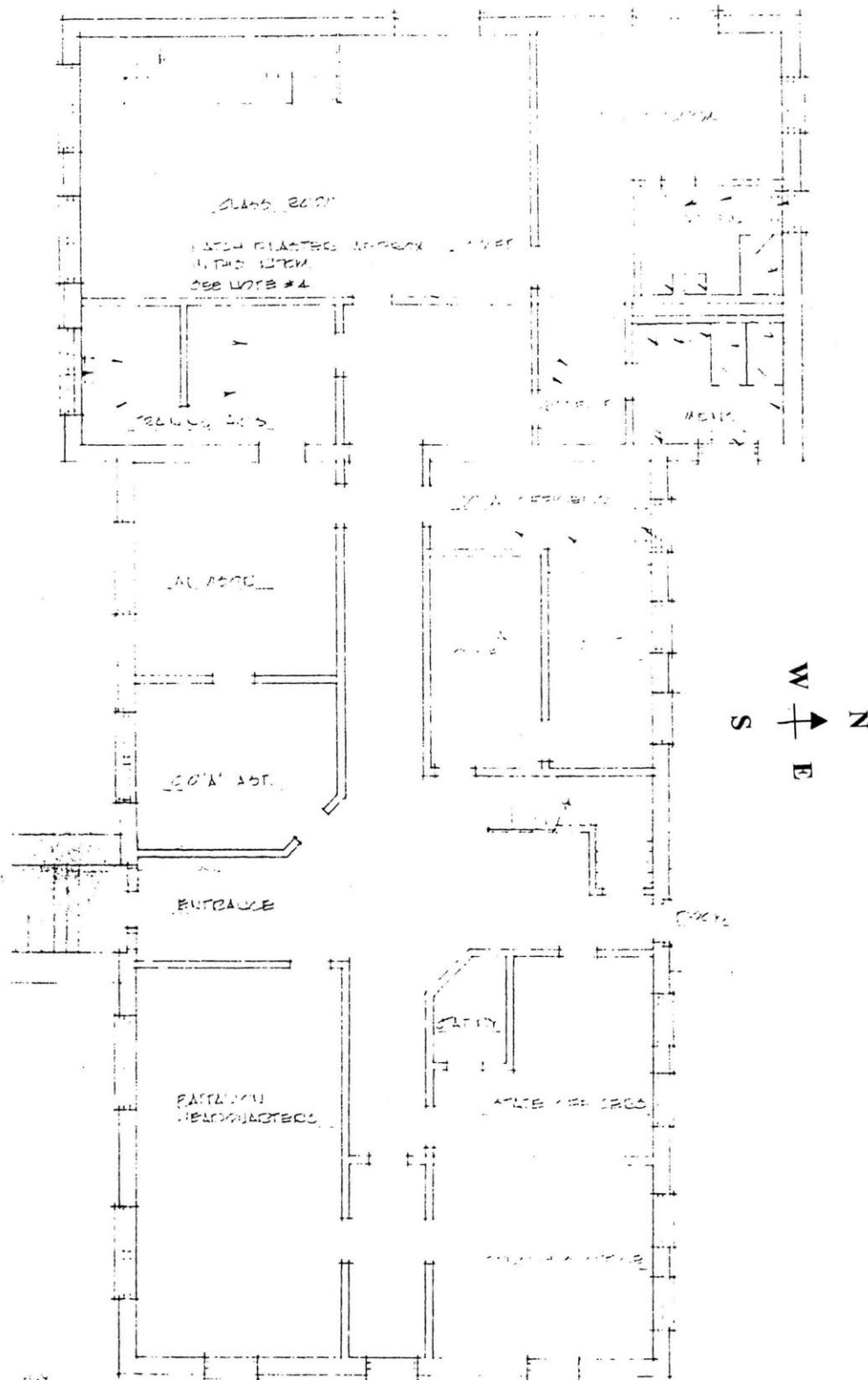
ST. JOSEPH—1955

A two story brick structure with a rectangular shape with later added building wings. The earliest section has a low hip roof with broad projecting eaves with paired modillion support. The narrow frieze is nonetheless richly ornamented with a dentil moulding beneath the bedmould and above a narrow band with evenly spaced roundels or bezants. The same details are repeated in the cornice and eaves of the single hip roofed dormer positioned in the center of the roofline.

The facade is symmetrical with the entry in the center of the five openings at the first story. However, the second story has seven symmetrical window openings though not positioned above the first story. Both story window openings have flat arch lintels with a raised keystone in what appears to be stone masonry. The second story windows are single while the second story are paired openings.

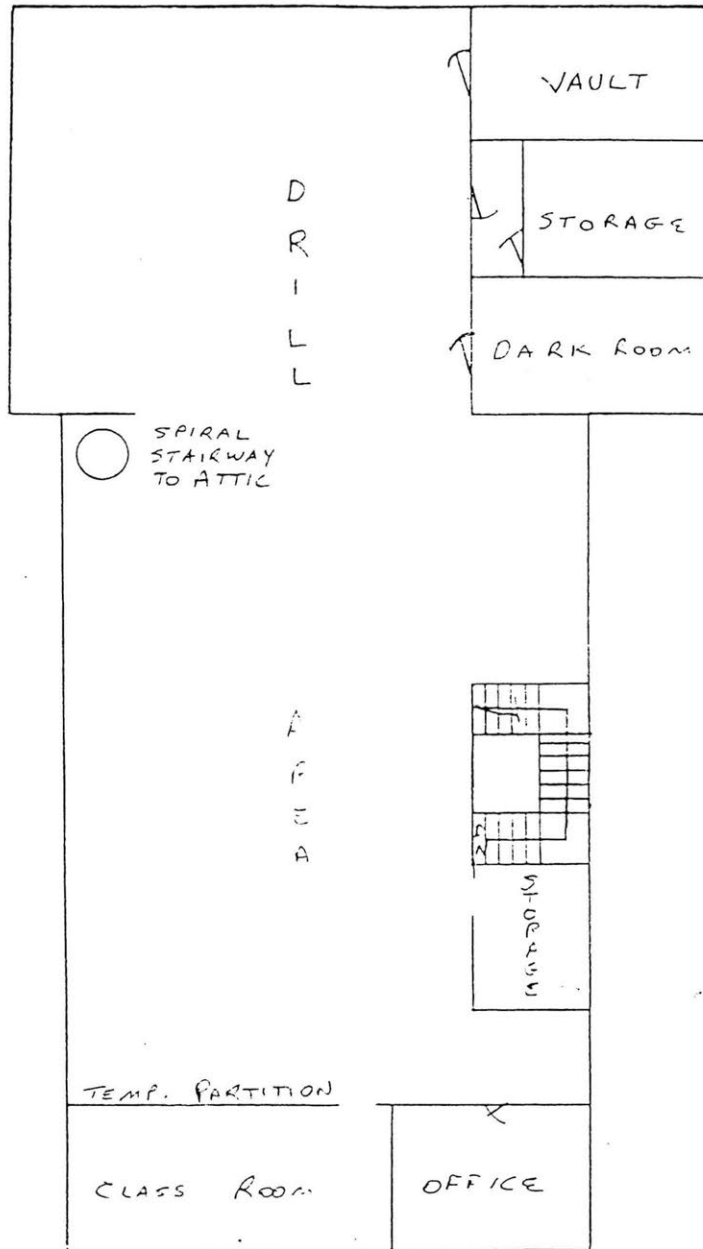
The center entry is covered with a single story pavillion of smooth dressed stone masonry with a flat entablature composed of a moulded cornice and frieze decorated with roundels or bezants. The whole is supported on freestanding tuscan capited columns.

St. Joseph (1955) National Guard
Armory
(Not to Scale)
First Floor



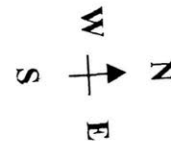
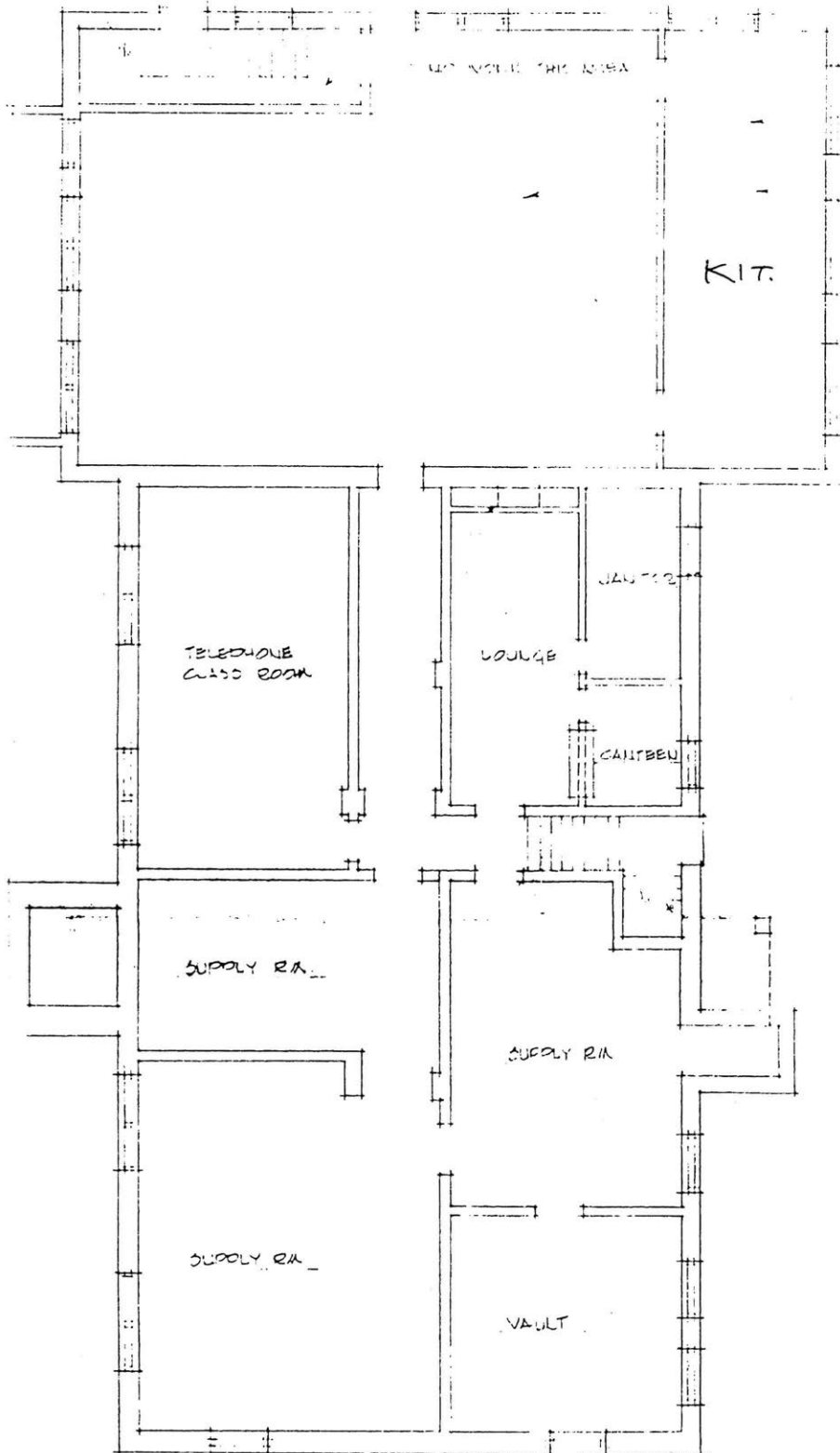
SW-AS-020-015

St. Joseph (1955) National Guard
Armory
(Not to Scale)
Second Floor



St. Joseph (1955) National
Guard Armory
(Not to Scale)
Basement

SW-AS-020-015



NOTES

1. ALL ROOMS
ENTERED BY
2. ROOMS ARE
ENTERED BY
3. ROOMS
ENTERED BY
4. ROOMS
ENTERED BY

Office building, basement area



MISSOURI HISTORIC PROPERTY INVENTORY FORM

SW-AS-020-016

SW - 96 - 01-091

REFERENCE NUMBER		A. HISTORIC NAME St. Joseph National Guard Armory							
B. COUNTY 021 Buchanan		C. OTHER NAME(S) Mayes Memorial Armory, 135th Signal Battalion							
D. ADDRESS 301 North Woodbine				E. CITY St. Joseph, Missouri 64506			F. VICINITY <input type="checkbox"/>	G. RESTRICTED	H. ACREAGE 5 acres
I. SECTION	J. TOWNSHIP	K. RANGE	L. SPANISH LAND GRANT	M. QUARTER SECTIONS		N. OWNERSHIP <input type="checkbox"/> PRIVATE <input type="checkbox"/> LOCAL <input checked="" type="checkbox"/> STATE <input type="checkbox"/> FEDERAL <input type="checkbox"/> MIXED			
O. AGENCY(S) 1. Missouri Army National Guard					2.				
P. UTM ZONE	EASTING		NORTHING		USGS QUADRANGLE		Q. AREA(S) OF SIGNIFICANCE/CONTEXT(S)		
1. <input type="text"/>	/ / / / /		/ / / / /				1. 220 National Guard Armory		
2. <input type="text"/>	/ / / / /		/ / / / /				2. 030 Armory Category: V		
3. <input type="text"/>	/ / / / /		/ / / / /				3. <input type="text"/>		
4. <input type="text"/>	/ / / / /		/ / / / /				4. <input type="text"/>		
R. SIGNIFICANT PERSON(S)				T. SIGNIFICANCE					
1.				see continuation sheet					
2.									
3.									
S. SIGNIFICANT EVENT DATE(S)				<input checked="" type="checkbox"/> SEE CONTINUATION SHEET					
1.									
2.									

MO 780-1257 (5-92)

MISSOURI DEPARTMENT OF NATURAL RESOURCES
HISTORIC PRESERVATION PROGRAMP.O. BOX 176
JEFFERSON CITY, MO 65102

SW-AS-020-016

2.A. ARCHITECT/BUILDER/DESIGNER/ENGINEER				
1. Cooper, Carlson, Duy, and Ritchie, Inc.		2. Grace Construction, Builder		3.
2.B. ARCHITECTURAL STYLE		2.C. VERNACULAR TYPE		
[8 0] other		[8 3] Armory Category: V, Traditional		
2.D. CONSTRUCTION DATE (CIRCA)		2.E. ALTERATION DATE		
1988		1. 2. 3. 4. 5.		
2.F. RECONSTRUCTION DATE (CIRCA)	2.G. DATE MOVED	2.H. DESTRUCTION DATE	2.I. OWNER'S NAME & ADDRESS (IF DIFFERENT)	
2.J. HISTORIC FUNCTION				
1. [1 1 3] defense 2. [0 0 3] social 3. [][][] 4. [][][] 5. [][][]				
2.K. HISTORIC SUBFUNCTION				
1. [1 3 A] armory 2. [0 3 A] meeting hall 3. [0 3 C] civic/volunteer [][][] 5. [][][]				
2.L. NO. OF ANCILLARY STRUCTURES		2.M. RESOURCE TYPE		2.N. STORIES
		<input checked="" type="checkbox"/> BUILDING <input type="checkbox"/> SITE <input type="checkbox"/> STRUCTURE <input type="checkbox"/> OBJECT		1. 1.5 2. 3.
2.O. STRUCTURAL SYSTEMS		2.P. EXTERIOR WALL MATERIALS		2.Q. OTHER MATERIALS
1. [L B] load bearing brick		1. [3 0] brick		1. [][][] 3. [][][]
2. [][][]		2. [][][]		2. [][][] 4. [][][]
2.R. ROOF SHAPES		2.S. ROOF MATERIALS		2.T. ROOF FEATURES
1. [G B] gable		1. [6 3] asphalt		1/2 story over 1. [0 T] drill hall 4. [][][]
2. [S D] shed		2. [][][]		2.U. FOUNDATION MATERIALS
3. [H P] hipped		3. [][][]		1. [6 5] concrete
2.V. PORCHES				2.W. PLAN
1. [C B] central bay 2. [][][] 3. [][][]				[R C] rectangular
2.X. FURTHER DESCRIPTION		2.Y. DESCRIPTION OF ENVIRONMENT AND OUTBUILDINGS		
<input type="checkbox"/> (SEE CONTINUATION SHEET)		<input type="checkbox"/> (SEE CONTINUATION SHEET)		
2.Z. SOURCES OF INFORMATION		PREPARED BY		ORGANIZATION
<input checked="" type="checkbox"/> (SEE CONTINUATION SHEET) further information on file		Dr. Robert Paul Wieggers		Howard County Archaeological and Historical Survey
				DATE
				10/28/97

St. Joseph—1988

As early as 1979, the National Guard and the city officials were attempting to get a new armory in St. Joseph. That same year, Joe Teasdale vetoed the \$250,000 set aside for a new armory.

By 1984, it is clear that the St. Joseph Armory was too small and needed to be replaced with a bigger structure. On September 27, 1986, groundbreaking ceremonies were held for the new armory.

Because of wage problems though, there was some delay in beginning the project. Once construction began, the work on the new \$2.2 million project was carried out by Grace Construction after the company had been recontracted.

The architectural firm on the job was Cooper, Carlson, Duy and Ritchie, Inc. of Kansas City, Missouri.

By the week of March 11, 1988, the National Guard began to move into its new armory building. The dedication ceremony for the new building was held in April of the same year (Chilicote).

Works Cited

Chilcote, Gary. "Army Guard Unit Moving into New Armory." St. Joseph Gazette 11 March 1988: n. pag.

ST. JOSEPH—1988

This building is made of concrete block with brick veneer construction. It is roughly symmetrical in plan with a variant of the U-shape form. The beginning block is the tall central core: In this case gable roofed with endwalls of flat unadorned buff colored brick. The flanking wings are one story--to the right an engaged gable shape--to the left a low hip. Across the facade both roof faces present a low shed roofed shape. The whole of the roof is covered with standing seam metal, which because of the pitched roof shapes becomes a dominant eye catching feature.

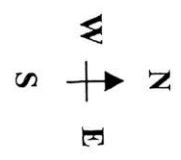
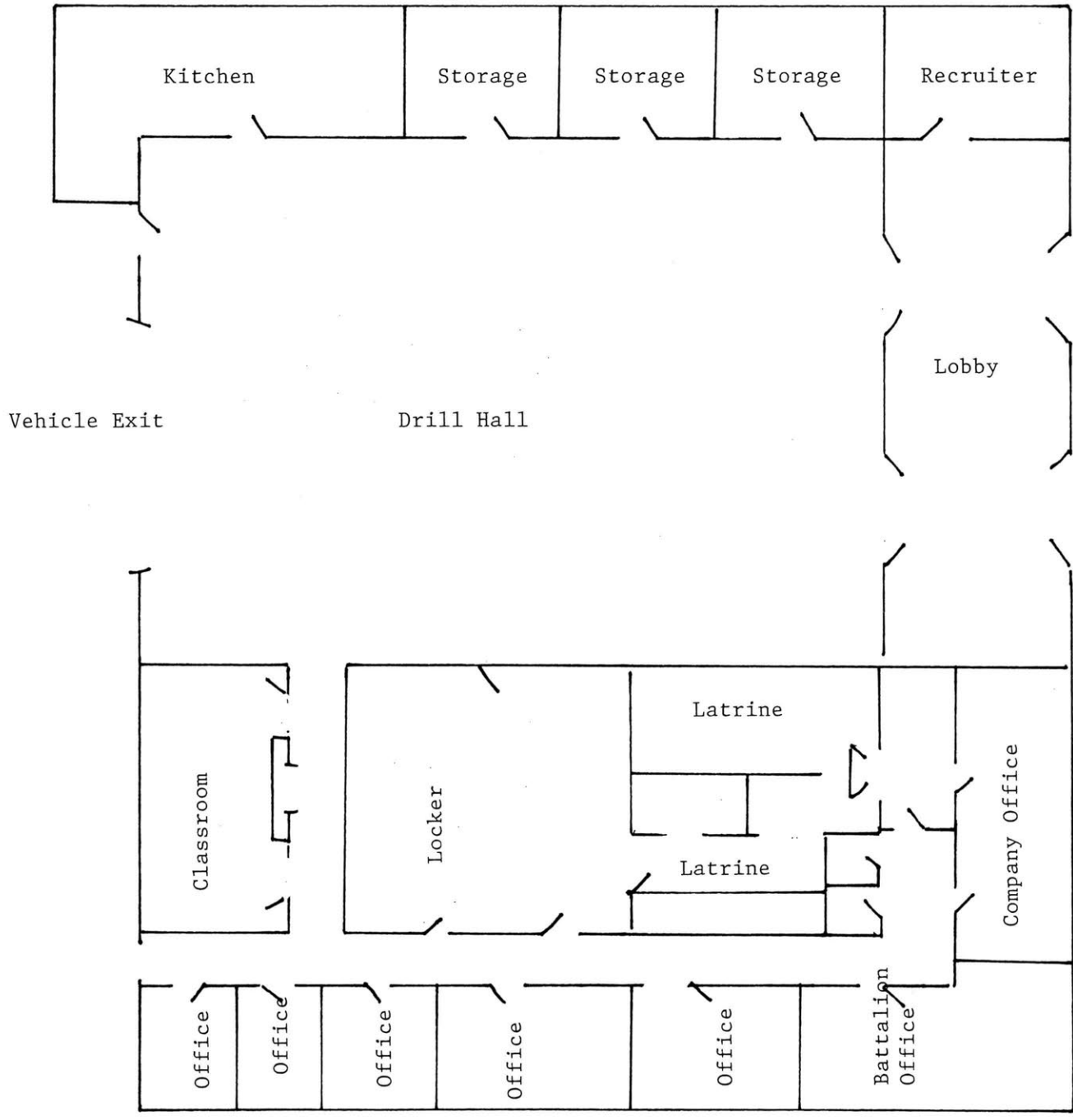
From grade to a horizontal line at window head level the brick veneer is a dark brown while above is the buff colored brick found on the main block. The horizontal effect is carried around the entire building and all wings.

There is no attempt at facade symmetry. The main entry is in a projecting pavilion off set under the main hall gable. The steeply rising shed roof shape is accented with sidewall parapets of brick masonry. The entry pavilion projects beyond the plane of the wings with parapet sidewalls supported on brick columns to form an entry porch with a broad spandrel on which the words: "MAYES MEMORIAL ARMORY" are found in applied raised letters. The entry itself has three glass doors in a glass curtain wall. In the gable endwall MISSOURI NATIONAL GUARD is spelled out with raised applied letters.

The lack of symmetry is accentuated with a single window bay to the immediate right of the entry with a long blank wall beyond, while to the left the long expanse is pierced with numerous window openings. The garage bay and service entries are found at the rear gable endwall of the main block and wings.

SW-AS-020-016

St. Joseph (1988) National Guard
Armory
(Not to Scale)





MISSOURI HISTORIC PROPERTY INVENTORY FORM

SW-AS-020-017

SW - 96 - 01-079

REFERENCE NUMBER		A. HISTORIC NAME Poplar Bluff national Guard Armory							
B. COUNTY 023 Butler		C. OTHER NAME(S) C Company, 73rd Support Battalion							
D. ADDRESS 820 North Fifth Street				E. CITY Poplar Bluff, Missouri 63901			F. VICINITY <input type="checkbox"/>	G. RESTRICTED	H. ACREAGE 2 acres
I. SECTION	J. TOWNSHIP	K. RANGE	L. SPANISH LAND GRANT	M. QUARTER SECTIONS	N. OWNERSHIP <input type="checkbox"/> PRIVATE <input type="checkbox"/> LOCAL <input checked="" type="checkbox"/> STATE <input type="checkbox"/> FEDERAL <input type="checkbox"/> MIXED				
O. AGENCY(S) 1. Missouri National Guard Armory					2.				
P. UTM ZONE	EASTING		NORTHING		USGS QUADRANGLE		Q. AREA(S) OF SIGNIFICANCE/CONTEXT(S)		
1. <input type="text"/>	/ / / / /		/ / / / /				1. 220 National Guard Armory		
2. <input type="text"/>	/ / / / /		/ / / / /				2. 030 Armory Category: VI		
3. <input type="text"/>	/ / / / /		/ / / / /				3. <input type="text"/>		
4. <input type="text"/>	/ / / / /		/ / / / /				4. <input type="text"/>		
R. SIGNIFICANT PERSON(S)				T. SIGNIFICANCE					
1.				see continuation sheet					
2.									
3.									
S. SIGNIFICANT EVENT DATE(S)				SEE CONTINUATION SHEET					
1. WPA 1925-1940									
2.									

MO 780-1257 (5-92)

MISSOURI DEPARTMENT OF NATURAL RESOURCES
HISTORIC PRESERVATION PROGRAMP.O. BOX 176
JEFFERSON CITY, MO 65102

SW-AS-020-017

2.A. ARCHITECT/BUILDER/DESIGNER/ENGINEER				
1. E.C. Thomes, city engineer		2.		3.
2.B. ARCHITECTURAL STYLE			2.C. VERNACULAR TYPE	
[5] [6] Beaux Arts, Armory Category VI, Eccentrics			[] []	
2.D. CONSTRUCTION DATE (CIRCA)		2.E. ALTERATION DATE		
1942		1. 2. 3. 4. 5.		
2.F. RECONSTRUCTION DATE (CIRCA)		2.G. DATE MOVED	2.H. DESTRUCTION DATE	2.I. OWNER'S NAME & ADDRESS (IF DIFFERENT)
2.J. HISTORIC FUNCTION				
1. [1] [3] defense 2. [0] [3] social 3. [] [] [] 4. [] [] [] 5. [] [] []				
2.K. HISTORIC SUBFUNCTION				
1. [1] [3] [A] armory 2. [0] [3] [A] meeting hall 3. [0] [3] [C] civic/volunteer 4. [] [] [] 5. [] [] []				
2.L. NO. OF ANCILLARY STRUCTURES		2.M. RESOURCE TYPE		2.N. STORIES
		<input checked="" type="checkbox"/> BUILDING <input type="checkbox"/> SITE <input type="checkbox"/> STRUCTURE <input type="checkbox"/> OBJECT		1. 2 2. 3.
2.O. STRUCTURAL SYSTEMS		2.P. EXTERIOR WALL MATERIALS		2.Q. OTHER MATERIALS
1. [] [S] [T] structural steel		1. [] [6] [5] concrete block		1. [] [] [] 3. [] [] []
2. [] [] []		2. [] [] []		2. [] [] [] 4. [] [] []
2.R. ROOF SHAPES		2.S. ROOF MATERIALS		2.T. ROOF FEATURES
1. [] [F] [T] flat		1. [] [6] [3] asphalt		1. [] [P] [A] parapet 4. [] [] []
2. [] [0] [T] other, arched		2. [] [] []		2. [] [] []
3. [] [] []		3. [] [] []		3. [] [] []
2.V. PORCHES				2.W. PLAN
1. [] [C] [B] central bay (2) 2. [] [] [] 3. [] [] []				[] [R] [C] rectangular
2.X. FURTHER DESCRIPTION			2.Y. DESCRIPTION OF ENVIRONMENT AND OUTBUILDINGS	
<input type="checkbox"/> (SEE CONTINUATION SHEET)			<input type="checkbox"/> (SEE CONTINUATION SHEET)	
2.Z. SOURCES OF INFORMATION		PREPARED BY		ORGANIZATION
<input checked="" type="checkbox"/> (SEE CONTINUATION SHEET)		Dr. Robert P. Wiegiers		Howard County Archaeological and Historical Survey
further information on file				DATE
				10/27/97

Poplar Bluff—1942

The WPA built armory in Poplar Bluff was completed in 1942. Work on the building began in 1940 and according to newspaper accounts, moved “along with exceptional speed” (“Construction”).

The 6,000 large blocks making up the outside walls of the structure were actually made on the front lawn of the building. In addition, the inside of the drill floor roof was made by a group of German builders and is of the Lamella style.

Among the entertainers who have passed through the armory were Elvis Presley and Tex Ritter. The building has also been rented out in the past for civic purposes.

Works Cited

“Construction of Armory and Community Building is Moving Along With Exceptional Speed.” Daily American Republic 20 July 1940: 1.

POPLAR BLUFF—1942

Lamellar system curved roof shaped parade hall with the main office wing on one of the long sides. The two-story office wing supports two principal entryways each in a pavilion projected from the facade. The office wing has a flat roof with a flat parapet broken only by the two pavilions that rise some three feet above. The broad facade is rigidly symmetrical.

The building is constructed of ashlar coursed concrete block. On the facade the concrete block is laid with two basic shapes to imitate smooth dressed rusticated stone masonry. Two courses of larger smooth faced block is contrasted with a much narrower single course of narrower block which is also recessed to strongly emphasize the wider block giving it overall an appearance of the rusticated stone work often associated with the Beaux Arts style.

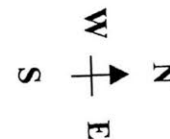
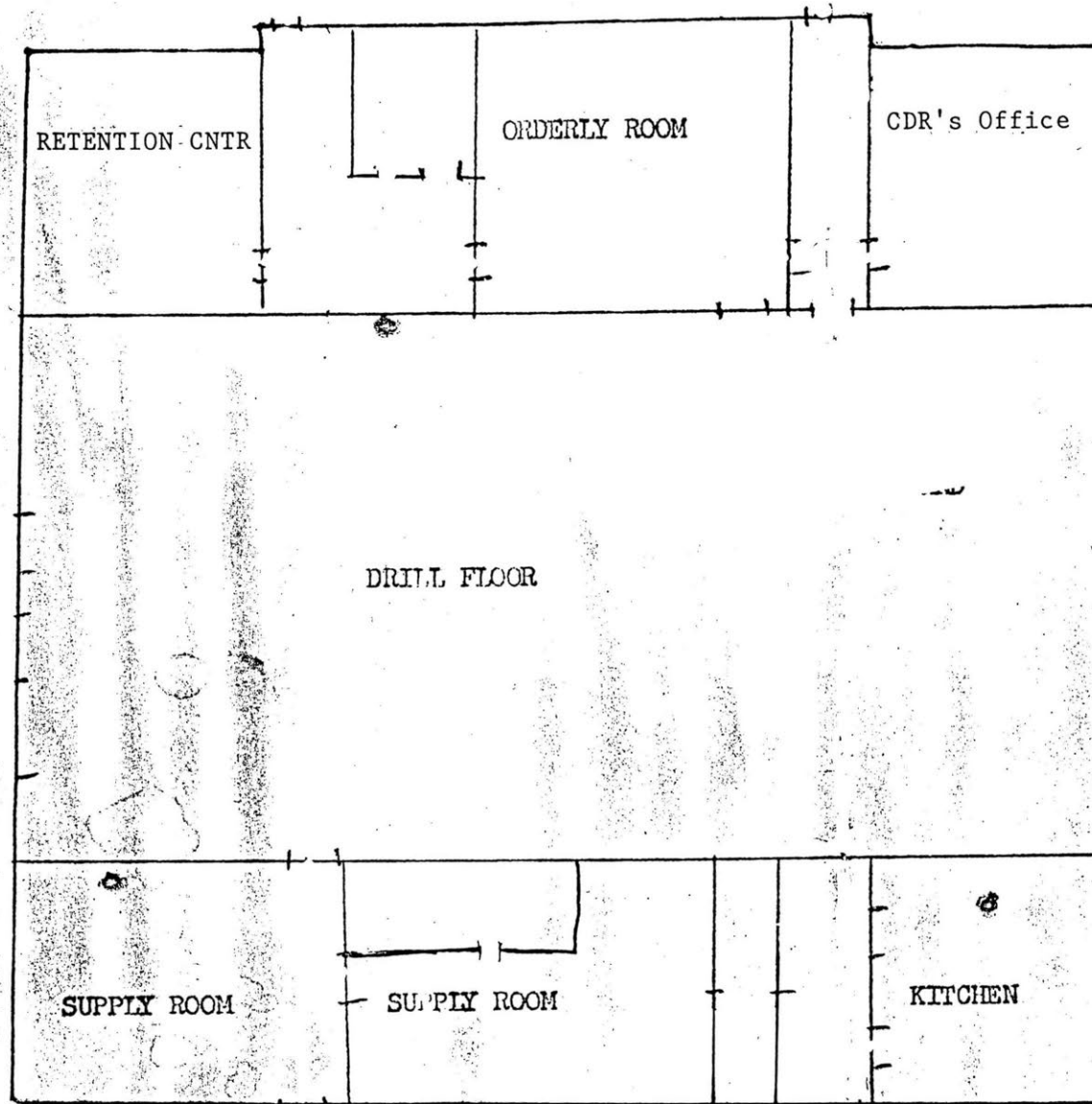
The rusticated effect is very evident in the two entry pavilions. Centered in each is a broad half round arched opening behind which the double leaf entry itself is recessed. The voussoirs of the arch are of alternating narrow and broad masonry blocks whose extrados intersect with the corresponding courses of the rusticated stonework of the wall. The keystone of each arch is an oval roundel. The keystone in the left-hand pavilion has the following incised on its surface: "140th INF Wing".

The recessed entry has a molded wood surround which is somewhat obscured by modern alterations. Above the symmetrically arranged windows of the pavilions is a third type of poured concrete block with a long flat shape used as a two coursed projecting cornice. Topping the cornice are two bands of plain finished blocking courses.

The Beaux Arts detailing is only carried across the facade and carried around the corners as far as the office wing. Where the building joins the parade hall the wall surfaces are smooth finished concrete block. Each endwall of the parade hall has tall multi light steel sash window bays separated by shallow engaged pier supports.

POPLAR BLUFF ARMORY, POPLAR BLUFF, MISSOURI

Poplar Bluff (1942) National
Guard Armory
(Not to Scale)



SW-AS-020-017



MISSOURI HISTORIC PROPERTY INVENTORY FORM

SW-AS-020-018

SW - 96 - 01-080

REFERENCE NUMBER		A. HISTORIC NAME Poplar Bluff National Guard Armory							
B. COUNTY 023 Butler		C. OTHER NAME(S) C Company, Detachment 1&2, 735th Support Battalion							
D. ADDRESS 1605 Cravens Road				E. CITY Poplar Bluff, Missouri 63901			F. VICINITY <input type="checkbox"/>	G. RESTRICTED	H. ACREAGE 9.2 acres
I. SECTION	J. TOWNSHIP	K. RANGE	L. SPANISH LAND GRANT	M. QUARTER SECTIONS		N. OWNERSHIP <input type="checkbox"/> PRIVATE <input type="checkbox"/> LOCAL <input checked="" type="checkbox"/> STATE <input type="checkbox"/> FEDERAL <input type="checkbox"/> MIXED			
O. AGENCY(S) 1. Missouri Army National Guard					2.				
P. UTM ZONE	EASTING		NORTHING		USGS QUADRANGLE		Q. AREA(S) OF SIGNIFICANCE/CONTEXT(S)		
1. <input type="text"/>	/ / / / /		/ / / / /				1. 220 National Guard Armory		
2. <input type="text"/>	/ / / / /		/ / / / /				2. 030 Armory Category: V		
3. <input type="text"/>	/ / / / /		/ / / / /				3. <input type="text"/>		
4. <input type="text"/>	/ / / / /		/ / / / /				4. <input type="text"/>		
R. SIGNIFICANT PERSON(S)				T. SIGNIFICANCE					
1.				see continuation sheet					
2.									
3.									
S. SIGNIFICANT EVENT DATE(S)				SEE CONTINUATION SHEET					
1.									
2.									

MO 780-1257 (5-92)

MISSOURI DEPARTMENT OF NATURAL RESOURCES
HISTORIC PRESERVATION PROGRAM

P.O. BOX 176
JEFFERSON CITY, MO 65102

SW-AS-020-018

2.A. ARCHITECT/BUILDER/DESIGNER/ENGINEER				
1. Robert Sterns, Sikeston		2. Huffman Construction Company		3.
2.B. ARCHITECTURAL STYLE		2.C. VERNACULAR TYPE		
[8][0] other		[8][3] Armory Category: V, Traditional		
2.D. CONSTRUCTION DATE (CIRCA)		2.E. ALTERATION DATE		
1997		1. 2. 3. 4. 5.		
2.F. RECONSTRUCTION DATE (CIRCA)	2.G. DATE MOVED	2.H. DESTRUCTION DATE	2.I. OWNER'S NAME & ADDRESS (IF DIFFERENT)	
2.J. HISTORIC FUNCTION				
1. [1][3] defense 2. [0][3] social 3. [][][] 4. [][][] 5. [][][]				
2.K. HISTORIC SUBFUNCTION				
1. [1][3][A] armory 2. [0][3][A] meeting hall 3. [0][3][C] civic/volunteer 4. [][][] 5. [][][]				
2.L. NO. OF ANCILLARY STRUCTURES		2.M. RESOURCE TYPE		2.N. STORIES
		<input checked="" type="checkbox"/> BUILDING <input type="checkbox"/> SITE <input type="checkbox"/> STRUCTURE <input type="checkbox"/> OBJECT		1. 1.5 2. 3.
2.O. STRUCTURAL SYSTEMS		2.P. EXTERIOR WALL MATERIALS		2.Q. OTHER MATERIALS
1. [S][T] structural steel		1. [3][0] brick		1. [][][] 3. [][][]
2. [][][]		2. [6][5] concrete		2. [][][] 4. [][][]
2.R. ROOF SHAPES		2.S. ROOF MATERIALS		2.T. ROOF FEATURES
1. [G][B] gabled		1. [6][3] asphalt		1. [][][] 4. [][][]
2. [S][D] shed		2. [5][6] steel		2. [][][]
3. [][H][B] hipped		3. [][][]		3. [][][]
2.V. PORCHES				2.W. PLAN
1. [][Q][B] central bay 2. [][][] 3. [][][]				[][R][C] rectangular
2.X. FURTHER DESCRIPTION		2.Y. DESCRIPTION OF ENVIRONMENT AND OUTBUILDINGS		
<input type="checkbox"/> (SEE CONTINUATION SHEET)		<input type="checkbox"/> (SEE CONTINUATION SHEET)		
2.Z. SOURCES OF INFORMATION		PREPARED BY		ORGANIZATION
<input checked="" type="checkbox"/> (SEE CONTINUATION SHEET) further information on file		Dr. Robert P. Wieggers		Howard County Archaeological and Historical Survey
				DATE
				10/27/97

Poplar Bluff—1997

The new Poplar Bluff Armory was begun in 1995 and is to be completed by June-July, 1997.ⁱ The armory will be the home of Company C (Detachment 1 & 2), 735th Support Battalion and Headquarters 735th Main Support Battalion.

ⁱ This information came from the members of the units at the old Poplar Bluff (1942) Armory. According to their information, there had been some problems (pages and pages worth) with the contractors' work, which needed to be repaired before the armory could be used. July was when the new armory would be fully functional and the units hoped to have everything moved by this date.

POPULAR BLUFF—1997

Despite the radical asymmetrical appearance from the facade the building does not depart significantly from the basic rectangle parade hall surrounded by wings in a U-shape. However, appearance is everything. The whole of the building is constructed of a red brick veneer. At the center is the tall low-pitched gable roofed parade hall with the end wall to the facade.

To the left of the main block is a shed roofed wing whose pitch begins at the edge of the parade hall. The wing projects forward and butts to the low pitch of the shed roof shape of the much lower centered entry and wing to the right side of the parade hall. The wing extends out to the right to an astonishing length with a roof sloping toward the facade.

At both parade hall and the left wing there is identical brick soldier coursing running with the eave line under the metal roof overhang.

At the entry is a decorative gable shaped porch structure over the entry. The structure is constructed of slab stone on which is incised: "NATIONAL GUARD ARMORY".

Uniting the facade is a long ribbon course of stone that runs at sill level across the whole of both wings.



MISSOURI HISTORIC PROPERTY INVENTORY FORM

SW-AS-020-019

SW - 96 - 01-043

REFERENCE NUMBER		A. HISTORIC NAME Fulton Armory							
B. COUNTY 027 Callaway		C. OTHER NAME(S) 175th Military Police Battalion							
D. ADDRESS 1501 Westminster				E. CITY Fulton, Missouri 65251			F. VICINITY <input type="checkbox"/>	G. RESTRICTED No	H. ACREAGE 5 acres square 13,024 feet
I. SECTION 8	J. TOWNSHIP T47N	K. RANGE R9W	L. SPANISH LAND GRANT		M. QUARTER SECTIONS 1/4 section corner between section 7,8		N. OWNERSHIP <input type="checkbox"/> PRIVATE <input type="checkbox"/> LOCAL <input checked="" type="checkbox"/> STATE <input type="checkbox"/> FEDERAL <input type="checkbox"/> MIXED		
O. AGENCY(S) 1.					2.				
P. UTM ZONE 1. <input type="text"/>	EASTING / / / / /		NORTHING / / / / /		USGS QUADRANGLE		Q. AREA(S) OF SIGNIFICANCE/CONTEXT(S) 1. 220 National Guard Armory 2. 030 Armory Category: IV 3. <input type="text"/> 4. <input type="text"/>		
R. SIGNIFICANT PERSON(S) 1. 2. 3.			T. SIGNIFICANCE see continuation sheet						
S. SIGNIFICANT EVENT DATE(S) 1. 2.									

☒ SEE CONTINUATION SHEET

SW-AS-020-019

2.A. ARCHITECT/BUILDER/DESIGNER/ENGINEER				
1. Schell Construction Company		2. Butler and Associates, Architect		3.
2.B. ARCHITECTURAL STYLE		2.C. VERNACULAR TYPE		
8 0 other		8 2 Armory Category: IV, Cold War, type B, Gabled		
2.D. CONSTRUCTION DATE (CIRCA)		2.E. ALTERATION DATE		
1960		1. 2. 3. 4. 5.		
2.F. RECONSTRUCTION DATE (CIRCA)	2.G. DATE MOVED	2.H. DESTRUCTION DATE	2.I. OWNER'S NAME & ADDRESS (IF DIFFERENT)	
2.J. HISTORIC FUNCTION				
1. 1 3 defense 2. 0 3 social 3. 4. 5.				
2.K. HISTORIC SUBFUNCTION				
1. 1 3 A arms storage 2. 0 3 A meeting hall 3. 0 3 C civic 4. 5.				
2.L. NO. OF ANCILLARY STRUCTURES		2.M. RESOURCE TYPE		2.N. STORIES
		<input type="checkbox"/> BUILDING <input type="checkbox"/> SITE <input type="checkbox"/> STRUCTURE <input type="checkbox"/> OBJECT		1. 1.5 2. 3.
2.O. STRUCTURAL SYSTEMS		2.P. EXTERIOR WALL MATERIALS		2.Q. OTHER MATERIALS
1. L B load bearing brick		1. 3 0 brick		1. 3.
2.		yellow-glazed brick 2. 3 0 entrance and window		2. 4.
2.R. ROOF SHAPES		2.S. ROOF MATERIALS		2.T. ROOF FEATURES
1. F T flat		1. 6 3 asphalt		1. 0 T other 4.
2. G B gables		2.		2.U. FOUNDATION MATERIALS
3.		3.		
2.V. PORCHES				2.W. PLAN
1. F U full 2. 3.				S Q square
2.X. FURTHER DESCRIPTION		2.Y. DESCRIPTION OF ENVIRONMENT AND OUTBUILDINGS		
identical structure found at Lexington, Missouri		(SEE CONTINUATION SHEET)		
2.Z. SOURCES OF INFORMATION		PREPARED BY		ORGANIZATION
<input checked="" type="checkbox"/> (SEE CONTINUATION SHEET) see continuation sheet		Dr. Robert P. Wiegers		Howard County Archaeological and Historical Survey
				DATE
				10/02/97

Fulton—1960

The active armory in Fulton, Missouri is located at 1501 Westminster Drive. It was built on the old town fairgrounds. It was also the fourth armory in Fulton since 1940. The armory's design is modern, but is a unique structure. When talk of constructing a new armory hit Fulton, the estimated cost was \$77,000 ("Reserve").

Works Cited

"Reserve Armory Contract to be Let During Fiscal Period," Fulton Daily Sun-Gazette
4 Jan. 1957: 1.

FULTON—1960

At first appearance the Fulton Armory is similar in plan and concept to more recently built armories with a central main hall block plan surrounded by U-shaped one story wings and service features at the rear endwall or open end of the U. However, this building has service and garage bay facilities in one long endwall of the main block parade hall instead. The facade one story wing is far deeper than found on other armories as well.

The construction is cast-in-place reinforced concrete with brick veneer. The central block has a triple gable "gull-wing" shape with a flipped eave. The entire construction including roof is of reinforced concrete with the heavy eaves further supported on concrete wrapped steel rafters at either gable end. Glass clerestory windows with vertical muntins fill the gables and provide ample light to the interior.

Across one endwall of the parade hall is the one story office wing where three quarters of the facade under the gable endwall are cutaway from a continuous flat roofline supported on concrete wrapped rafters. Only the extreme right of the facade comes out near flush with the roofline.

The double leafed slab wood doors are set against the red brick extension at right and have a single sidelight with a transom above. A large multiple paned steel sash window rises from floor to ceiling in the bay to the left with a broad area of very light buff brick between on which are found the raised letters: MISSOURI NATIONAL GUARD. The light brick is used as a lower spandrel beneath the remaining window bays of the facade. The left one story wing has multiple window bays and two single leaf entries, which appear to be the more commonly used day-to-day entrance points to the building. The window bays have buff colored brick panels above and below the window lights contrasting with the red brick of the elevation.

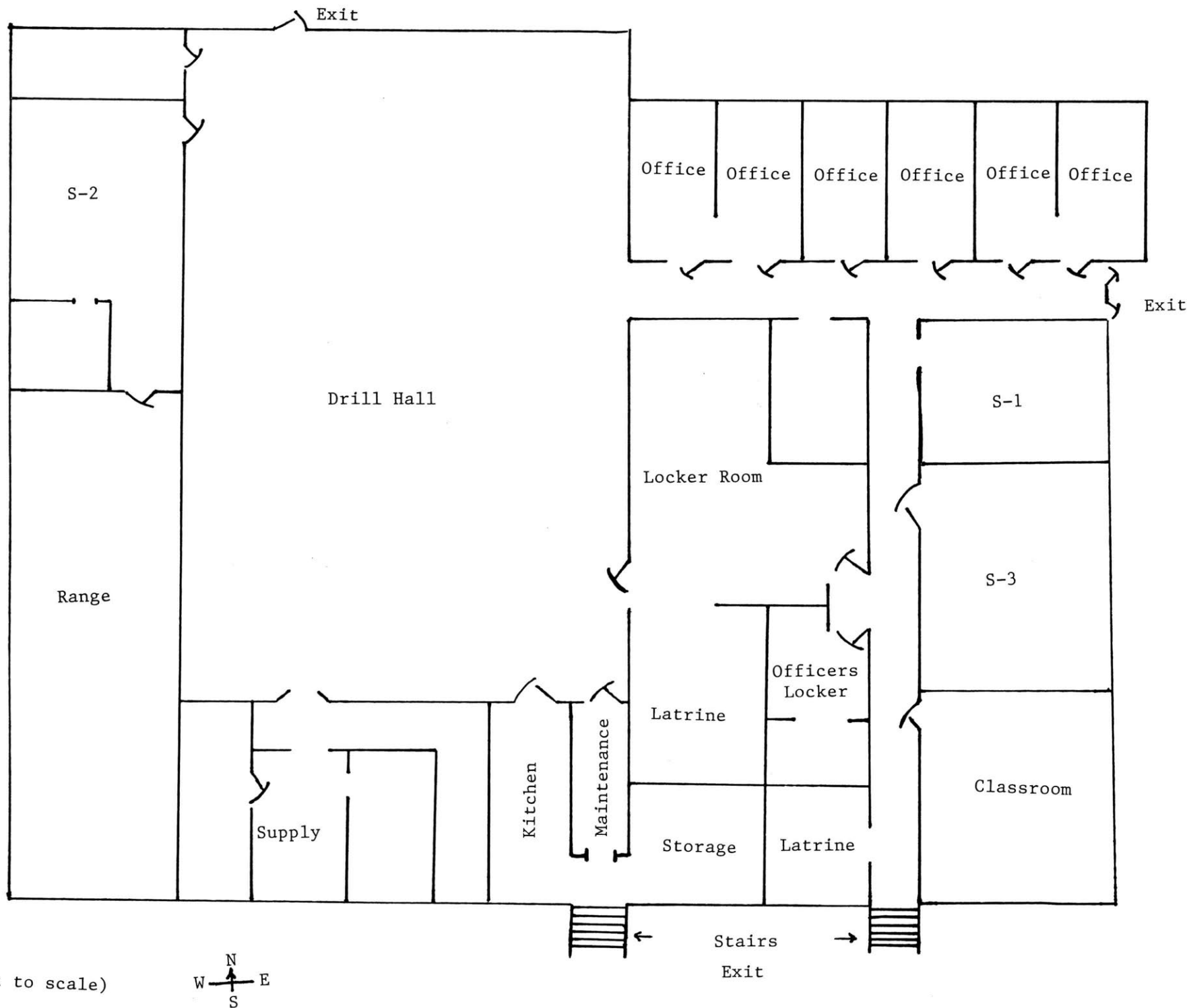
At the rear endwall of the main block there are also found the same clerestory windows as found on the facade. The one story brick wing is completely devoid of windows or doors.

It is only at the right side of the main block that we find a huge single garage bay entrance to the building.

The facade wing is flush with the right corner of the main block. Along the one story wing right elevation however are numerous window bays above which is a continuous narrow ribbon clerestory, and below the light buff colored brick panels found on all three elevations. Note how the window head is treated differently at each of the elevations: a unique feature to this armory.

SW-AS-020-019

Fulton National Guard Armory



(not to scale)



MISSOURI HISTORIC PROPERTY INVENTORY FORM

SW-AS-020-020

SW - 96 - 01 -018

REFERENCE NUMBER		A. HISTORIC NAME Cape Girardeau National Guard Armory							
B. COUNTY [031] Cape Girardeau		C. OTHER NAME(S) Headquarters and Headquarters Company 135th Engineer Battalion / 1140th Engineer Battalion							
D. ADDRESS 2626 Independence Drive				E. CITY Cape Girardeau, Missouri 63701			F. VICINITY <input type="checkbox"/>	G. RESTRICTED	H. ACREAGE 4.62 acres
I. SECTION	J. TOWNSHIP	K. RANGE	L. SPANISH LAND GRANT	M. QUARTER SECTIONS	N. OWNERSHIP <input type="checkbox"/> PRIVATE <input type="checkbox"/> LOCAL <input checked="" type="checkbox"/> STATE <input type="checkbox"/> FEDERAL <input type="checkbox"/> MIXED				
O. AGENCY(S) 1. Missouri National Guard Armory					2.				
P. UTM ZONE	EASTING		NORTHING		USGS QUADRANGLE		Q. AREA(S) OF SIGNIFICANCE/CONTEXT(S)		
1. [][]	/ / / / /		/ / / / /				1. [2][2][0] National Guard Armory		
2. [][]	/ / / / /		/ / / / /				2. [0][3][0] Armory Category: IV		
3. [][]	/ / / / /		/ / / / /				3. [][][]		
4. [][]	/ / / / /		/ / / / /				4. [][][]		
R. SIGNIFICANT PERSON(S)				T. SIGNIFICANCE					
1.				see continuation sheet					
2.									
3.									
S. SIGNIFICANT EVENT DATE(S)				<input checked="" type="checkbox"/> SEE CONTINUATION SHEET					
1.									
2.									

SW-AS-020-020

2.A. ARCHITECT/BUILDER/DESIGNER/ENGINEER				
1.		2.		3.
2.B. ARCHITECTURAL STYLE			2.C. VERNACULAR TYPE	
[8][0] other			[8][2] Armory Category: IV, Cold War, type C, non-standard	
2.D. CONSTRUCTION DATE (CIRCA)		2.E. ALTERATION DATE		
1957		1. 2. 3. 4. 5.		
2.F. RECONSTRUCTION DATE (CIRCA)	2.G. DATE MOVED	2.H. DESTRUCTION DATE	2.I. OWNER'S NAME & ADDRESS (IF DIFFERENT)	
2.J. HISTORIC FUNCTION				
1. [][1][3] defense 2. [][0][3] social 3. [][][] 4. [][][] 5. [][][]				
2.K. HISTORIC SUBFUNCTION				
1. [1][3][A] armory 2. [0][3][A] meeting hall 3. [0][3][C] civic/volunteer 4. [][][] 5. [][][]				
2.L. NO. OF ANCILLARY STRUCTURES		2.M. RESOURCE TYPE		2.N. STORIES
		<input checked="" type="checkbox"/> BUILDING <input type="checkbox"/> SITE <input type="checkbox"/> STRUCTURE <input type="checkbox"/> OBJECT		1. 1.5 2. 3.
2.O. STRUCTURAL SYSTEMS		2.P. EXTERIOR WALL MATERIALS		2.Q. OTHER MATERIALS
1. [][1][B] load bearing brick		1. [][3][0] brick		1. [][][] 3. [][][]
2. [][][]		2. [][][]		2. [][][] 4. [][][]
2.R. ROOF SHAPES		2.S. ROOF MATERIALS		2.T. ROOF FEATURES
1. [][F][T] flat		1. [][][]		1. [][][] 4. [][][]
2. [][][]		2. [][][]		2.U. FOUNDATION MATERIALS
3. [][][]		3. [][][]		1. [][6][5] concrete
2.V. PORCHES				2.W. PLAN
1. [][R][1] recessed first story 2. [][][] 3. [][][]				[][R][C] rectangular
2.X. FURTHER DESCRIPTION		2.Y. DESCRIPTION OF ENVIRONMENT AND OUTBUILDINGS		
<input type="checkbox"/> (SEE CONTINUATION SHEET)		<input type="checkbox"/> (SEE CONTINUATION SHEET)		
2.Z. SOURCES OF INFORMATION		PREPARED BY		ORGANIZATION
<input checked="" type="checkbox"/> (SEE CONTINUATION SHEET)		Dr. Robert P. Wiegers		Howard County Archaeological and Historical Survey
further information on file				DATE
				10/08/97

Cape Girardeau—1957

The land for the Cape Girardeau Armory was bought from the City of Cape Girardeau on November 24, 1952. The cost to the State for the land was one dollar (Warranty Deed).

The estimated cost to build this armory was \$185,000. Of this amount, the federal government paid \$137,750 and the State of Missouri paid \$17,250. Construction was completed on this structure in 1957.

Works Cited

Warranty Deed. From the City of Cape Girardeau to the State of Missouri. 24 Nov. 1952, Missouri National Guard Facilities Engineers, Jefferson City, Missouri.

CAPE GIRARDEAU—1957

The rectangular flat roofed parade hall is surrounded by single story flat roofed wings creating a U-shape around the drill hall. The parade hall is lighted with sidewall windows above the roofline of the wings. The endwalls at front and rear are blank. The one story wings project beyond the wall plans at both endwalls of the parade hall. At the facade the endwalls are blank.

Between the wings is the recessed entry bay with three symmetrical window openings. The window openings are slightly recessed with a panel beneath of bright red glazed tilework. The main entry is through two single leaf doorways in the angle wall of both of the projected wings. Windows have smooth rowlock masonry sills and steel window sash.

The entry shares a continuous flat roof with the wings and a continuous porch projection with I-beam construction to support the narrow unsupported spandrel, which in this case is not masonry but smooth plaster or cement work in itself projected slightly from the facade plane.

On the left wing long wall is a secondary entry centered in a long elevation with symmetrically ordered window bays. The entire structure is clad in a red colored brick veneer.

Gordonville
Road

E. RODNEY DRIVE

Cape Girardeau Armory Detail
2626
INDEPENDENCE STREET

OMS # 3

Drill Floor
&
Main Level



SW-AS-000-020



SW-AS-020-021

REFERENCE NUMBER		A. HISTORIC NAME A.C. Brase Arena							
B. COUNTY 031 Cape Girardeau		C. OTHER NAME(S) Cape Girardeau National Guard Armory / Cape Girardeau Park and Recreational Center							
D. ADDRESS 410 Kiwanis Drive				E. CITY Cape Girardeau, Missouri 63701			F. VICINITY <input type="checkbox"/>	G. RESTRICTED	H. ACREAGE
I. SECTION		J. TOWNSHIP	K. RANGE	L. SPANISH LAND GRANT		M. QUARTER SECTIONS		N. OWNERSHIP <input type="checkbox"/> PRIVATE <input checked="" type="checkbox"/> LOCAL <input type="checkbox"/> STATE <input type="checkbox"/> FEDERAL <input type="checkbox"/> MIXED	
O. AGENCY(S) 1. Cape Girardeau Parks and Recreation Center						2.			
P. UTM ZONE	EASTING		NORTHING		USGS QUADRANGLE		Q. AREA(S) OF SIGNIFICANCE/CONTEXT(S)		
1. <input type="text"/>	/ / / / /		/ / / / / /				1. 220 National Guard Armory		
2. <input type="text"/>	/ / / / /		/ / / / / /				2. 030 Armory Category: III		
3. <input type="text"/>	/ / / / /		/ / / / / /				3. <input type="text"/>		
4. <input type="text"/>	/ / / / /		/ / / / / /				4. <input type="text"/>		
R. SIGNIFICANT PERSON(S)				T. SIGNIFICANCE					
1.				see continuation sheet					
2.									
3.									
S. SIGNIFICANT EVENT DATE(S)									
1. WPA 1925-1940									
2.									

☒ SEE CONTINUATION SHEET

SW-AS-020-021

2.A. ARCHITECT/BUILDER/DESIGNER/ENGINEER				
1. Hal Lynch, J. Carl Jourdan		2.		3.
2.B. ARCHITECTURAL STYLE			2.C. VERNACULAR TYPE	
[7][3] Art Deco			[][]	
2.D. CONSTRUCTION DATE (CIRCA)		2.E. ALTERATION DATE		
1937		1. 2. 3. 4. 5.		
2.F. RECONSTRUCTION DATE (CIRCA)	2.G. DATE MOVED	2.H. DESTRUCTION DATE	2.I. OWNER'S NAME & ADDRESS (IF DIFFERENT)	
2.J. HISTORIC FUNCTION				
1. [1][3] defense 2. [0][3] social 3. [][] 4. [][] 5. [][]				
2.K. HISTORIC SUBFUNCTION				
1. [1][3][A] armory 2. [0][3][A] meeting hall 3. [0][3][C] civic/volunteer 4. [][] 5. [][]				
2.L. NO. OF ANCILLARY STRUCTURES		2.M. RESOURCE TYPE		2.N. STORIES
		<input checked="" type="checkbox"/> BUILDING <input type="checkbox"/> SITE <input type="checkbox"/> STRUCTURE <input type="checkbox"/> OBJECT		1. 2 2. 3.
2.O. STRUCTURAL SYSTEMS		2.P. EXTERIOR WALL MATERIALS		2.Q. OTHER MATERIALS
1. [R][C] reinforced concrete		1. [6][5] concrete		1. [][] 3. [][]
2. [][]		2. [][]		2. [][] 4. [][]
2.R. ROOF SHAPES		2.S. ROOF MATERIALS		2.T. ROOF FEATURES
1. [0][T] arched		1. [6][3] asphalt		1. [][] 4. [][]
2. [][]		2. [][]		2.U. FOUNDATION MATERIALS
3. [][]		3. [][]		1. [6][5] Concrete
				2. [][]
2.V. PORCHES				2.W. PLAN
1. [][] 2. [][] 3. [][]				[R][C] rectangular
2.X. FURTHER DESCRIPTION		2.Y. DESCRIPTION OF ENVIRONMENT AND OUTBUILDINGS		
<input type="checkbox"/> (SEE CONTINUATION SHEET)		<input type="checkbox"/> (SEE CONTINUATION SHEET)		
2.Z. SOURCES OF INFORMATION		PREPARED BY	ORGANIZATION	DATE
<input checked="" type="checkbox"/> (SEE CONTINUATION SHEET) further information on file		Dr. Robert P. Wieggers	Howard County Archaeological and Historical Survey	11/22/97

Cape Girardeau—1940

This Art Deco building was a National Guard Armory during the pre-war years and for a short time after the war until the current Cape Girardeau Armory was completed in 1957. The building currently serves as a city parks and recreation center and convention center, the A.C Brase Arena . A unique feature of this monolithic cement structure is the poured concrete seating connected to the reverse façade which now faces a track and several ball fields. This is the only Art Deco building in the state known to have outside seating attached.

CAPE GIRARDEAU—1940

An Art Deco styled building constructed in 1940. The date and architects: "Hal Lynch and J. Carl Jourdan" are incised in a block on the facade of the structure.

The overall plan has the arched roof rectangle shaped parade hall with the flat gable walls at either end with the office block on one of the long sides to the street. The building is constructed of poured in place reinforced concrete.

The office block has a central flat roofed two-story pavilion projected from the two flat roofed single story wings to either side.

The facade pavilion is rigidly symmetrical with three bays between projected incised concrete piers [buttresses]. The corners of the pavilion are curved. The piers rise to a level above the second story window where the concrete is slightly recessed rising to a parapet which has a repeated pattern of rectangle projections.

The bays at the second story have modern altered window treatment above double leaf doorways [also modern alterations] at the first story.



MISSOURI HISTORIC PROPERTY INVENTORY FORM

SW-AS-020-022

SW - 96 - 01-049

REFERENCE NUMBER		A. HISTORIC NAME Jackson National Guard Armory							
B. COUNTY 031 Cape Girardeau		C. OTHER NAME(S) Company B, 1140th Engineer Battalion / Company E, 140th Infantry							
D. ADDRESS 224 Park Street				E. CITY Jackson, Missouri 63755			F. VICINITY <input type="checkbox"/>	G. RESTRICTED <input type="checkbox"/>	H. ACREAGE 5.73
I. SECTION	J. TOWNSHIP	K. RANGE	L. SPANISH LAND GRANT	M. QUARTER SECTIONS		N. OWNERSHIP <input type="checkbox"/> PRIVATE <input type="checkbox"/> LOCAL <input checked="" type="checkbox"/> STATE <input type="checkbox"/> FEDERAL <input type="checkbox"/> MIXED			
O. AGENCY(S) 1. Missouri Army National Guard					2.				
P. UTM ZONE	EASTING		NORTHING		USGS QUADRANGLE		Q. AREA(S) OF SIGNIFICANCE/CONTEXT(S)		
1. <input type="text"/>	/ / / / /		/ / / / /				1. 220 National Guard Armory		
2. <input type="text"/>	/ / / / /		/ / / / /				2. 030 Armory Category: IV		
3. <input type="text"/>	/ / / / /		/ / / / /				3. <input type="text"/>		
4. <input type="text"/>	/ / / / /		/ / / / /				4. <input type="text"/>		
R. SIGNIFICANT PERSON(S)				T. SIGNIFICANCE see continuation sheet					
1.									
2.									
3.									
S. SIGNIFICANT EVENT DATE(S)									
1.				SEE CONTINUATION SHEET					
2.									

MO 780-1257 (5-92)

MISSOURI DEPARTMENT OF NATURAL RESOURCES
HISTORIC PRESERVATION PROGRAM

P.O. BOX 176
JEFFERSON CITY, MO 65102

SW-AS-020-022

2.A. ARCHITECT/BUILDER/DESIGNER/ENGINEER				
1.		2.		3.
2.B. ARCHITECTURAL STYLE			2.C. VERNACULAR TYPE	
[8] [0] other			[8] [2] Armory Category: IV, Cold War, standard	
2.D. CONSTRUCTION DATE (CIRCA)		2.E. ALTERATION DATE		
1954		1. 2. 3. 4. 5.		
2.F. RECONSTRUCTION DATE (CIRCA)	2.G. DATE MOVED	2.H. DESTRUCTION DATE	2.I. OWNER'S NAME & ADDRESS (IF DIFFERENT)	
2.J. HISTORIC FUNCTION				
1. [] [1] [3] defense 2. [] [0] [3] social 3. [] [] [] 4. [] [] [] 5. [] [] []				
2.K. HISTORIC SUBFUNCTION				
1. [] [1] [3] [A] armory 2. [] [0] [3] [A] meeting hall 3. [] [0] [3] [C] civic/volunteer 4. [] [] [] 5. [] [] []				
2.L. NO. OF ANCILLARY STRUCTURES		2.M. RESOURCE TYPE		2.N. STORIES
		<input checked="" type="checkbox"/> BUILDING <input type="checkbox"/> SITE <input type="checkbox"/> STRUCTURE <input type="checkbox"/> OBJECT		1. 1.5 2. 3.
2.O. STRUCTURAL SYSTEMS		2.P. EXTERIOR WALL MATERIALS		2.Q. OTHER MATERIALS
1. [] [1] [B] land bearing brick		1. [] [3] [0] brick		1. [] [] [] 3. [] [] []
2. [] [] []		brick-white glazed 2. [] [3] [0] brick		2. [] [] [] 4. [] [] []
2.R. ROOF SHAPES		2.S. ROOF MATERIALS		2.T. ROOF FEATURES
1. [] [F] [T] flat		1. [] [6] [3] asphalt		1/2 story over 1. [] [0] [T] drill hall 4. [] [] []
2. [] [] []		2. [] [] []		2.U. FOUNDATION MATERIALS
3. [] [] []		3. [] [] []		1. [] [6] [5] concrete
2.V. PORCHES				2.W. PLAN
1. [] [R] [1] recessed first story 2. [] [] [] 3. [] [] []				[] [R] [C] rectangular
2.X. FURTHER DESCRIPTION			2.Y. DESCRIPTION OF ENVIRONMENT AND OUTBUILDINGS	
<input type="checkbox"/> (SEE CONTINUATION SHEET)			<input type="checkbox"/> (SEE CONTINUATION SHEET)	
2.Z. SOURCES OF INFORMATION		PREPARED BY	ORGANIZATION	DATE
<input checked="" type="checkbox"/> (SEE CONTINUATION SHEET) further information on file		Dr. Robert P. Wieggers	Howard County Archaeological and Historical Survey	10/08/97

Jackson—1954

The Jackson National Guard Armory sits at the base of one of the many, small rolling hills located in the City Park. This land was sold to the State of Missouri on October 29, 1953 (Deed). Construction on the armory began soon after.

Within twelve months of the purchase, a new armory was completed and dedicated. The dedication ceremony was held on Saturday, November 13, 1954 ("Large"). At the time of its construction, the \$200,000 armory had "all modern conveniences" (Picture) and boasted a drill floor that was 5,400 square feet.

The dedication celebration was reported to have gone off without a hitch. A parade was held that involved nearly 600 National Guardsmen from various units and at the head of the parade was the Jackson High School Band. A dance followed the dedication ceremony that was unmatched up that time. Indeed, nearly 500 people showed up for the event.

Today, the Jackson Armory still sits quietly in the large City Park. No major alterations have come to the building, except for a new roof every few years.

Works Cited

Deed. From the City of Jackson to the State of Missouri. 29 Oct. 1953, Cape Girardeau County, Missouri National Guard Facilities Engineers, Jefferson City, Missouri.

"Large crowd present for dedication of new Jackson Armory, Saturday." Cape County Post (Jackson, Missouri) 18 Nov. 1954: 1.

(Picture) Cape County Post 18 Nov. 1954: n. pag.

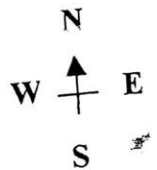
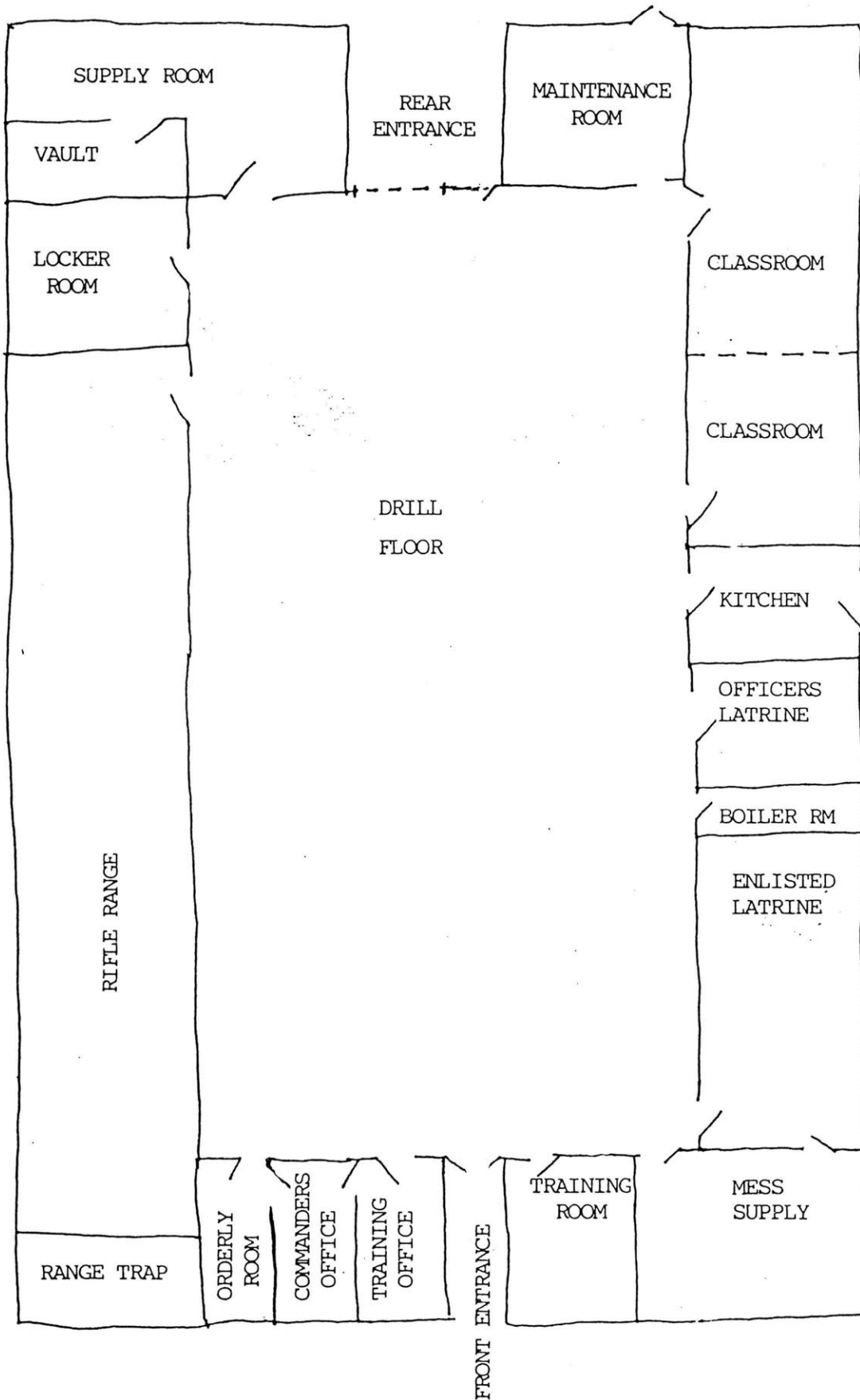
JACKSON—1954

The basic rectangular flat roofed drill hall is surrounded by single story flat roofed wings creating a U-shape around the drill hall. The parade hall is lighted with sidewall ribbon windows above the roofline of the wings, and the endwalls are blank. The one story wings project beyond the wall planes at both endwalls of the parade hall. At the facade the endwall of the right hand one-story wing has symmetrically organized window openings: The other is blank.

Between the facade wings is the recessed entry bay with four symmetrical openings the fourth of which is the main building entry. The face of the recessed area is veneered with stacked white glazed brick masonry. All windows have concrete sills. The whole of the building is clad in red colored brick.

SW-AS-020-022

Jackson National Guard Armory
(Not to Scale)





SW-AS-020-023

REFERENCE NUMBER		A. HISTORIC NAME Carrollton National Guard Armory						
B. COUNTY [0][3][3] Carroll		C. OTHER NAME(S) "East Building in The New Boy's Cottage of the State Children's Bureau, The Cottage, Walnut Hills"						
D. ADDRESS Route 1, Box 14A			E. CITY Carrollton, Missouri 64633			F. VICINITY <input type="checkbox"/>	G. RESTRICTED	H. ACREAGE 1 acre
I. SECTION	J. TOWNSHIP	K. RANGE	L. SPANISH LAND GRANT	M. QUARTER SECTIONS	N. OWNERSHIP <input type="checkbox"/> PRIVATE <input type="checkbox"/> LOCAL <input checked="" type="checkbox"/> STATE <input type="checkbox"/> FEDERAL <input type="checkbox"/> MIXED			
O. AGENCY(S) 1. Missouri National Guard Armory					2.			
P. UTM ZONE	EASTING		NORTHING		USGS QUADRANGLE		Q. AREA(S) OF SIGNIFICANCE/CONTEXT(S)	
1. [][]	/ / / / /		/ / / / / /				1. [2][2][0] National Guard Armory	
2. [][]	/ / / / /		/ / / / / /				2. [0][3][0] Armory category: VI	
3. [][]	/ / / / /		/ / / / / /				3. [][][]	
4. [][]	/ / / / /		/ / / / / /				4. [][][]	
R. SIGNIFICANT PERSON(S) 1. 2. 3.			T. SIGNIFICANCE see continuation sheet					
S. SIGNIFICANT EVENT DATE(S) 1.								
2.								
<input checked="" type="checkbox"/> SEE CONTINUATION SHEET								

SW-AS-020-023

2.A. ARCHITECT/BUILDER/DESIGNER/ENGINEER				
1. Charles A. Haskins		2.		3.
2.B. ARCHITECTURAL STYLE		2.C. VERNACULAR TYPE		
[6 0] 20th Century Movement/French Eclectic		[] Armory Category: VI, Eccentric		
2.D. CONSTRUCTION DATE (CIRCA)		2.E. ALTERATION DATE		
1937		1. 2. 3. 4. 5.		
2.F. RECONSTRUCTION DATE (CIRCA)	2.G. DATE MOVED	2.H. DESTRUCTION DATE	2.I. OWNER'S NAME & ADDRESS (IF DIFFERENT)	
2.J. HISTORIC FUNCTION				
1. [1 3] defense 2. [0 3] social 3. [] 4. [] 5. []				
2.K. HISTORIC SUBFUNCTION				
1. [1 3 A] armory 2. [0 3 A] meeting hall 3. [0 3 C] civic/volunteer 4. [] 5. []				
2.L. NO. OF ANCILLARY STRUCTURES		2.M. RESOURCE TYPE		2.N. STORIES
1		<input checked="" type="checkbox"/> BUILDING <input type="checkbox"/> SITE <input type="checkbox"/> STRUCTURE <input type="checkbox"/> OBJECT		1. 2 2. 3.
2.O. STRUCTURAL SYSTEMS		2.P. EXTERIOR WALL MATERIALS		2.Q. OTHER MATERIALS
1. [R C] reinforced concrete		1. [3 0] brick		1. [2 0] half timber accents 3. []
2. []		2. []		2. [] 4. []
2.R. ROOF SHAPES		2.S. ROOF MATERIALS		2.T. ROOF FEATURES
1. [H P] hipped		1. [4 5] slate		Partial cross-gable 1. [0 T] other, facing front 4. []
2. []		2. []		2.U. FOUNDATION MATERIALS
3. []		3. []		1. [6 5] concrete
				2. []
2.V. PORCHES				2.W. PLAN
1. [] 2. [] 3. []				[R C] rectnagular
2.X. FURTHER DESCRIPTION		2.Y. DESCRIPTION OF ENVIRONMENT AND OUTBUILDINGS		
<input type="checkbox"/> (SEE CONTINUATION SHEET)		<input type="checkbox"/> (SEE CONTINUATION SHEET)		
2.Z. SOURCES OF INFORMATION		PREPARED BY	ORGANIZATION	DATE
<input checked="" type="checkbox"/> (SEE CONTINUATION SHEET) further information on file		Dr. Robert P. Wieggers	Howard County Archaeological and Historical Survey	10/13/97

Carrollton—1989

The building occupied by Company C 135th Signal Battalion, Carrollton, Missouri occupies has a history dating back to November 4th, 1921. A Carroll County warranty deed from November 5th 1921 shows that Mrs. Laura Turpin sold the "State Board of Charities, of the State of Missouri...Forty (40) acres according to the U. S. Government Survey, also known as Walnut Hill" (Warranty Deed).

Once procured by the State of Missouri, an "eight-room brick house which was located on the property was enlarged, and the State School for Ill-treated and Homeless Children was established by the Eleemosynary Department of the State of Missouri" (Carroll County Missouri 1910-1968 224). The school was not, however, necessarily an orphanage. "Most of the wards...[came] from broken homes" ("New Boy's"). In fact, more of the children that were found at the home had at least one parent living as compared to those children whose parents were both deceased ("New Boy's"). Most children were either adopted by local citizens or were placed in foster homes around Carroll County. The town history published by the Carroll County Historical Society in 1968 states that "the orphans were adopted by local residents and some of the children were placed in foster homes in the county" (Carroll County Missouri 1910-1968 224) and would receive "their education in the local schools." (Carroll County Missouri 1910-1968 224).

According to the Carrollton Daily Democrat, the building that is currently the home of Company C was "The new boy's cottage of the State Children's Bureau" and it "was dedicated in Carrollton, with appropriate ceremonies, Sunday, October 25th, 1936" ("New Boy's"). The 25,000 square foot building was built by the Federal Emergency Administration, was finished in 1937, and was known as the "Cottage."ⁱ

The boy's cottage was the first new building to be completed "for the penal and eleemosynary board" ("New Boy's"). The building was built to replace the old boys' dormitory, which had grown too small to serve the needs of the school. Some years later the school merged with the State School at Marshall and the cottage was used to house and educate mentally handicapped boys and girls. It was then known as State School No.

In 1975, the State of Missouri sold the land and building to the City of Carrollton under the condition the city use the land for public purposes. The Quitclaim Deed for the transaction states if the Town of Carrollton stops using any of

the tracts for public purposes, all right, title and interest in and to the tracts shall revert to and become the property of the State of Missouri, who shall have the immediate right of possession of the tracts, and all right, title and interest of the Town of Carrollton in and to the tracts shall cease and determine (Quitclaim Deed).

The land and buildings were then used for numerous endeavors between 1975 and 1989. However, the "Cottage" served few tenants during this timeframe. In fact, it stood vacant for ten to twelve years, until January 1, 1989, when "the Cottage" became the home for Detachment 2, Company B 135th Signal Battalion. The building was in poor shape and required extensive renovations to the interior, including new sprinklers and considerable wiring. Later, Detachment 2 would be replaced by Company C 135th Signal Battalion. The MONG received the option to have a ninety-nine year lease agreement for one dollar per year, but the MONG chose to pay thirty dollars for thirty years. In addition to the building, Company C can also use the surrounding area for limited training purposes. Company C held its "first drill on January 21 [1989]" ("Carrollton's").

Today, the land Mrs. Turpin sold to the state seventy-five years ago is currently used for many public purposes including, but not limited to, Boy Scouting, 4-H, and the National Guard. But all of the purposes are overshadowed by the fact that Walnut Hill's "Cottage" is home to the Missouri National Guard.

Works Cited

Carroll County Historical Society. Carroll County Missouri 1910-1968. Carrollton, Missouri: Carroll County Historical Society, 1968.

"Carrollton's National Guard Unit Getting Organized." Carrollton Daily Democrat 15 Feb. 1989: 1.

"New Boy's Cottage Dedicated." Carrollton Daily Democrat 26 Oct. 1936: 1.

Quitclaim Deed. Sale of Property by State of Missouri to the Town of Carrollton for the sum of \$10.00. 10 Oct. 1975. Carroll County Abstract Company, Carrollton, Missouri, Book 409, Page 5.

Warranty Deed. From Laura Turpin to the State Board of Charities and Correction, of
the State of Missouri. 4 Nov. 1921. Carroll County, Book 250, Page 207.

ⁱ This name can be found on a plaque inside the front entrance of the building.

CAROLLTON—1937

A two-story brick structure above a windowed basement story with a rectangular plan shape and steep pitched roof covered with slate.

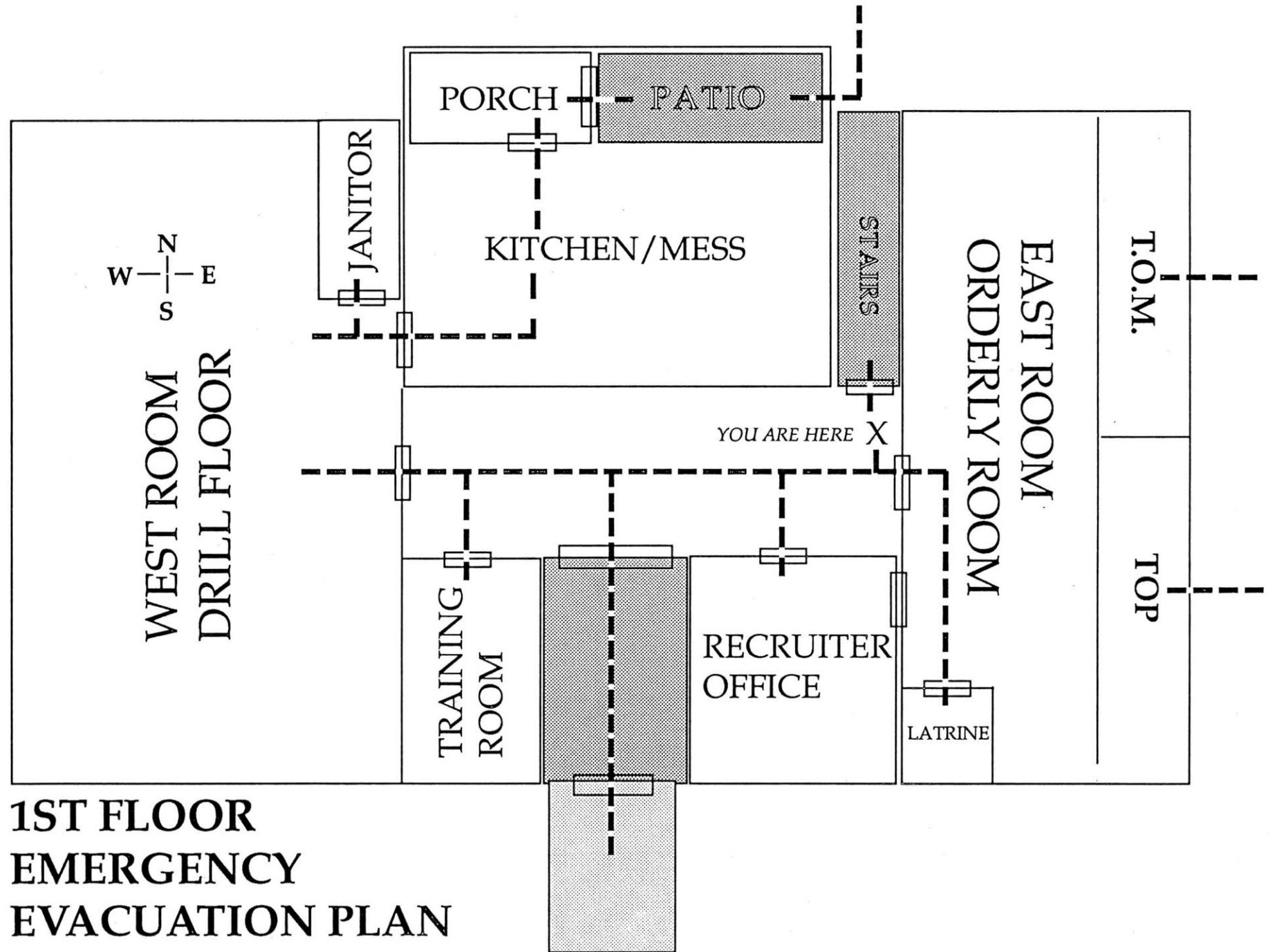
The buildings basement and first story are constructed of dark red brick in variegated shades. The second story is covered with stucco and false timbering to give a "half-timbered" appearance to the building. At either building end the roof has a long hip rising from the brick masonry of the first story to the ridge.

The facade is strictly symmetrical [with one exception explained later] with a central entry pavilion projecting in two stages from the facade, and wholly of brick. The central stage carries the main entry and rises to a third story level with a jerkin head [hipped gable] roof shape meeting the central roof ridge. Centered at the second level is a three-sided chamfer shaped oriel window supported on two beams projecting from the brick masonry.

Below the oriel is a double leaf doorway with a recessed entry behind a highly ornamental archivolt archway. The face of the arch is of multi coursed gauged brick masonry radiating from a central point in a half round shape. Four additional stepped half round header coursed arches extend behind the face of the facade arch. The transom above the modern doored entry has radiating lights.

Flanking the central pavilion are two smaller projections with shed roofs beginning midway down the roofline. The details of the face carry the same detail in a single bay as the remaining facade. To either side of the pavilions are four symmetrical window bays. Windows have double hung multi light sash. In the brick masonry the window openings have flat arches of brick soldier coursework while in the half-timbered second story the windows have broad wood surrounds.

The single exception to the symmetrical facade is in the first bay where there is a large oriel window similar to that found above the doorway.

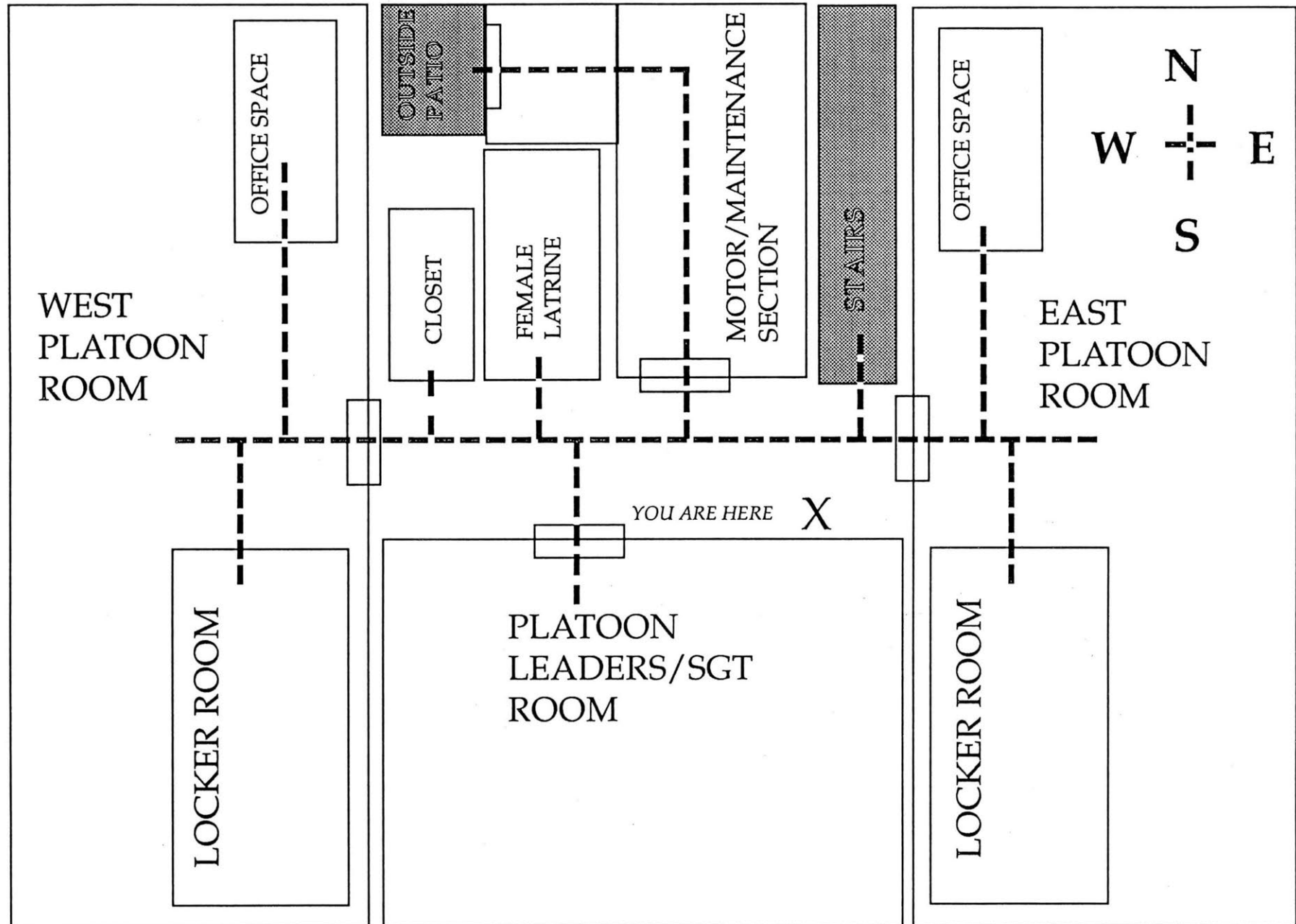


2ND FLOOR EMERGENCY EVACUATION PLAN

SW-A5-020-023

ALL ROOMS WILL PROCEED OUT BY WAY OF THE EAST STAIRS

SECONDARY ROUTE WILL UTILIZE BACK DOOR OF MOTOR SECTION





SW-AS-020-024

REFERENCE NUMBER		A. HISTORIC NAME Harrisonville Armory							
B. COUNTY 037 Cass		C. OTHER NAME(S) 1139th Military Police Company							
D. ADDRESS 1503 Jefferson Parkway				E. CITY Harrisonville, Missouri 64701			F. VICINITY <input type="checkbox"/>	G. RESTRICTED	H. ACREAGE 8 acres
I. SECTION 34	J. TOWNSHIP 45	K. RANGE 31	L. SPANISH LAND GRANT	M. QUARTER SECTIONS SW $\frac{1}{4}$	N. OWNERSHIP <input type="checkbox"/> PRIVATE <input type="checkbox"/> LOCAL <input type="checkbox"/> STATE <input checked="" type="checkbox"/> FEDERAL <input type="checkbox"/> MIXED				
O. AGENCY(S) 1. Missouri Army National Guard					2.				
P. UTM ZONE	EASTING		NORTHING		USGS QUADRANGLE		Q. AREA(S) OF SIGNIFICANCE/CONTEXT(S)		
1. <input type="text"/>	/ / / / /		/ / / / / /				1. 220 National Guard Armory		
2. <input type="text"/>	/ / / / /		/ / / / / /				2. 030 Armory Category: VI		
3. <input type="text"/>	/ / / / /		/ / / / / /				3. <input type="text"/>		
4. <input type="text"/>	/ / / / /		/ / / / / /				4. <input type="text"/>		
R. SIGNIFICANT PERSON(S)			T. SIGNIFICANCE						
1.			see continuation sheet						
2.									
3.									
S. SIGNIFICANT EVENT DATE(S)									
1.									
2.									

P.O. BOX 176
JEFFERSON CITY, MO 65102

SW-AS-020-024

2.A. ARCHITECT/BUILDER/DESIGNER/ENGINEER				
1. Gastinger, Rees, Walker, Architect		2. Irvinbilt, Chillicothe, Missouri		3.
2.B. ARCHITECTURAL STYLE		2.C. VERNACULAR TYPE		
[8][0] other		[8][3] Armory Category: V, Traditional		
2.D. CONSTRUCTION DATE (CIRCA)		2.E. ALTERATION DATE		
1988		1. 2. 3. 4. 5.		
2.F. RECONSTRUCTION DATE (CIRCA)	2.G. DATE MOVED	2.H. DESTRUCTION DATE	2.I. OWNER'S NAME & ADDRESS (IF DIFFERENT)	
2.J. HISTORIC FUNCTION				
1. [1][3] defense 2. [0][3] social 3. [][][] 4. [][][] 5. [][][]				
2.K. HISTORIC SUBFUNCTION				
1. [1][3][A] armory 2. [0][3][A] meeting hall 3. [0][3][C] civic/volunteer 4. [][][] 5. [][][]				
2.L. NO. OF ANCILLARY STRUCTURES		2.M. RESOURCE TYPE		2.N. STORIES
		<input checked="" type="checkbox"/> BUILDING <input type="checkbox"/> SITE <input type="checkbox"/> STRUCTURE <input type="checkbox"/> OBJECT		1. 1 2. 3.
2.O. STRUCTURAL SYSTEMS		2.P. EXTERIOR WALL MATERIALS		2.Q. OTHER MATERIALS
1. [S][T] steel		1. [3][0] brick		1. [7][1] glass 3. [][][]
2. [][][]		2. [][][]		2. [][][] 4. [][][]
2.R. ROOF SHAPES		2.S. ROOF MATERIALS		2.T. ROOF FEATURES
other - modified		1. [5][6] steel		1. [][][] 4. [][][]
1. [Q][T] shed roof		2. [6][3] asphalt		2.U. FOUNDATION MATERIALS
2. [][][]		3. [][][]		1. [6][5] concrete
3. [][][]				2. [][][]
2.V. PORCHES				2.W. PLAN
1. [R][1] recessed first story 2. [][][] 3. [][][]				[I][R] irregular
2.X. FURTHER DESCRIPTION		2.Y. DESCRIPTION OF ENVIRONMENT AND OUTBUILDINGS		
<input type="checkbox"/> (SEE CONTINUATION SHEET)		<input type="checkbox"/> (SEE CONTINUATION SHEET)		
2.Z. SOURCES OF INFORMATION		PREPARED BY		ORGANIZATION
<input checked="" type="checkbox"/> (SEE CONTINUATION SHEET)		Dr. Robert P. Wieggers		Howard County Archaeological and Historical Survey
further information on file				DATE
				10/08/97

Harrisonville—1988

Plans began on the Harrisonville National Guard Armory after problems continued to plague the Lone Jack National Guard Armory. The Lone Jack Armory was located in the northeast corner of rural Cass County. As a result of its location, the Lone Jack Armory experienced frequent break-ins. In fact, only a few months prior to the opening of the new armory in Harrisonville, which is also in Cass County, the Lone Jack Armory had nearly \$60,000 worth of equipment stolen from its facilities.

Bids for the new Harrisonville National Guard Armory were opened on July 22, 1986 and the construction company with the lowest bid was Irvinbilt Construction Company of Chillicothe, Missouri. The estimated cost of the armory at this time was \$1,615,000. Of this amount, the federal government was to pay \$1,252,000 and the State of Missouri was to provide the other \$362,000 (Junkans).

Gastinger Rees Walker Architects of Kansas City, Missouri, designed the 20,193 square foot armory with the intention of allowing local civic groups usage of the building. However, because of cost, some of the planned equipment for the new building had to be left out of the original plans, thus limiting the usage that had been originally planned by community athletic groups ("Finally"). The armory is open to the public at a "fair market price..." ("Finally") and is available to not-for-profit groups at the cost of the normal upkeep costs for the day(s) of the planned activity.

The armory was finally completed in January 1988 and the dedication for the armory was held six months later, on June 10, 1988. Attending the dedication was about "500 military and civilian personnel..." ("Armory Dedication") and several dignitaries including U. S. Congressman Ike Skelton.

Works Cited

"Armory dedication." The Cass County Democrat-Missourian 10 June 1988: n. pag.

Junkans, Paul L. Information Paper. 12 Sept. 1986: 1. Missouri National Guard Facilities Engineers, Jefferson City, Missouri.

"Finally, armory construction underway." The Cass County Democrat-Missourian 28 Nov. 1986: 1.

HARRISONVILLE—1988

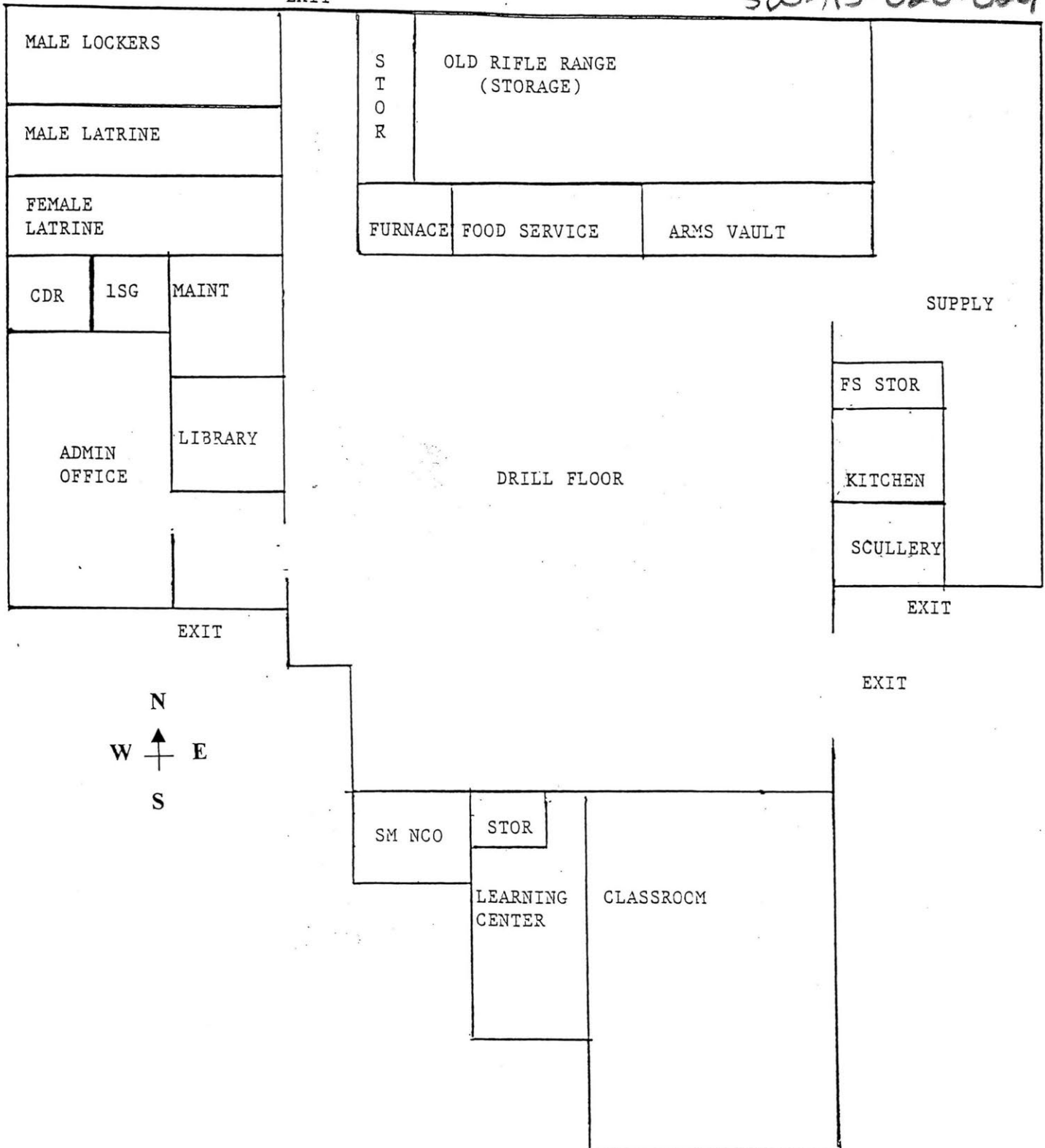
Both a gable and shed roof shape in combination covered with standing seam metal with broadly projected eaves. The facade is wholly asymmetrical with the entry tucked to the side in a shed roofed wing.

The wall surfaces are constructed of a brick veneer of two colors, which breaks at a horizontal line even with the upper of three muntain lines in the large nine light window openings. The uppermost brick is a light buff color while that below has a darker orange cast. There are four windows at the facade, two of which are in the same plane while each of the other two are stepped back some ten feet.

Harrisonville National Guard Armory
(Not to Scale)

SW-AS-020-024

EXIT





MISSOURI HISTORIC PROPERTY INVENTORY FORM

SW-AS-020-025

SW - 96 -01-74

REFERENCE NUMBER		A. HISTORIC NAME Ozark National Guard Armory							
B. COUNTY 043 Christian		C. OTHER NAME(S) National Storage Containers / Detachment 2, Company A, 203rd Engineer Battalion							
D. ADDRESS 727 North 9th Street				E. CITY Ozark, Missouri 65721			F. VICINITY <input type="checkbox"/>	G. RESTRICTED	H. ACREAGE 4 acres
I. SECTION	J. TOWNSHIP	K. RANGE	L. SPANISH LAND GRANT	M. QUARTER SECTIONS		N. OWNERSHIP <input type="checkbox"/> PRIVATE <input type="checkbox"/> LOCAL <input checked="" type="checkbox"/> STATE <input type="checkbox"/> FEDERAL <input type="checkbox"/> MIXED			
O. AGENCY(S) 1. Missouri Army National Guard						2.			
P. UTM ZONE	EASTING		NORTHING		USGS QUADRANGLE		Q. AREA(S) OF SIGNIFICANCE/CONTEXT(S)		
1. <input type="text"/>	/ / / / /		/ / / / /				1. 220 National Guard Armory		
2. <input type="text"/>	/ / / / /		/ / / / /				2. 030 Armory Category: I		
3. <input type="text"/>	/ / / / /		/ / / / /				3. <input type="text"/>		
4. <input type="text"/>	/ / / / /		/ / / / /				4. <input type="text"/>		
R. SIGNIFICANT PERSON(S)				T. SIGNIFICANCE					
1.				see continuation sheet					
2.									
3.									
S. SIGNIFICANT EVENT DATE(S)				<input checked="" type="checkbox"/> SEE CONTINUATION SHEET					
1.									
2.									

MO 780-1257 (5-92)

MISSOURI DEPARTMENT OF NATURAL RESOURCES
HISTORIC PRESERVATION PROGRAMP.O. BOX 176
JEFFERSON CITY, MO 65102

SW-AS-020-025

2.A. ARCHITECT/BUILDER/DESIGNER/ENGINEER			
1.		2.	
2.B. ARCHITECTURAL STYLE		2.C. VERNACULAR TYPE	
[8][0] other		[8][1] Armory Category: I Vernacular, type B, Secondary	
2.D. CONSTRUCTION DATE (CIRCA)		2.E. ALTERATION DATE	
ca. 1980		1. 2. 3. 4. 5.	
2.F. RECONSTRUCTION DATE (CIRCA)	2.G. DATE MOVED	2.H. DESTRUCTION DATE	2.I. OWNER'S NAME & ADDRESS (IF DIFFERENT)
2.J. HISTORIC FUNCTION			
1. [][][] 2. [][][] 3. [][][] 4. [][][] 5. [][][]			
2.K. HISTORIC SUBFUNCTION			
1. [][][] 2. [][][] 3. [][][] 4. [][][] 5. [][][]			
2.L. NO. OF ANCILLARY STRUCTURES		2.M. RESOURCE TYPE	
		<input type="checkbox"/> BUILDING <input type="checkbox"/> SITE <input type="checkbox"/> STRUCTURE <input type="checkbox"/> OBJECT	
		2.N. STORIES	
		1. [] 2. [] 3. []	
2.O. STRUCTURAL SYSTEMS		2.P. EXTERIOR WALL MATERIALS	
1. [][B][F] Ballroom Frame		1. [][0][I] steel siding	
2. [][][]		2. [][][]	
2.Q. OTHER MATERIALS		2.R. ROOF SHAPES	
1. [][][] 3. [][][]		1. [][G][B] gabled	
2. [][][] 4. [][][]		2.S. ROOF MATERIALS	
2. [][][]		1. [][6][3] asphalt	
2.T. ROOF FEATURES		2.U. FOUNDATION MATERIALS	
1. [][][] 4. [][][]		1. [][6][5] concrete	
2. [][][]		2. [][][]	
3. [][][]		3. [][][]	
2.V. PORCHES			2.W. PLAN
1. [][][] 2. [][][] 3. [][][]			[][R][C] rectangular
2.X. FURTHER DESCRIPTION		2.Y. DESCRIPTION OF ENVIRONMENT AND OUTBUILDINGS	
<input type="checkbox"/> (SEE CONTINUATION SHEET)		<input type="checkbox"/> (SEE CONTINUATION SHEET)	
2.Z. SOURCES OF INFORMATION		PREPARED BY	ORGANIZATION
<input checked="" type="checkbox"/> (SEE CONTINUATION SHEET) further information on file		Dr. Robert P. Wiegers	Howard County Archaeological and Historical Survey
			DATE
			11/10/97

Ozark—1997*

The buildings and property where the Ozark National Guard Armory will be located are still being negotiated over by the City of Ozark, the Missouri National Guard and the current owners of the property, Mr. and Mrs. Bill Vanvig. Before Mr. and Mrs. Vanvig, Mr. George Raymer owned the property.

The buildings on the property have been used for various purposes during the past. Nevertheless, the main purpose the buildings have served is evident all around the property. Concrete is everywhere and this fact, along with a discussion with one of the owners of the property, verifies the fact that the property was used for the manufacturing of concrete products. Specifically, the prior businesses made septic tanks, road barriers, and burial vaults.

The last manufacturer to use the property can be seen above the large front entrance of the main tin building on the property. It was National Storage Containers and they provided large storage containers for cargo ships.

The west end of the property is covered with concrete and in my discussion with the owner of the property, she said that the unit moving onto the property was possibly an engineer unit and that it intended to use the cleanup of the property for training purposes.

* Much of this information came from an interview with Mrs. Vanvig on June 12, 1997. At the time of the interview, the City of Ozark was in the process of attempting to lease the property from the owners in order to sub-lease the property to the Missouri National Guard.

OZARK—1997

A rectangular one-story gable roofed utility building. Both long walls and endwalls are corrugated metal with large sliding vehicle doors at each gable endwall. The long wall to the right of the main entrance has an extended eave supported by eight metal posts to form a covered work area beneath.

Ozark—1997¹

The buildings and property where the Ozark National Guard Armory will be located are still being negotiated over by the City of Ozark, the Missouri National Guard and the current owners of the property, Mr. and Mrs. Bill Vanvig. Before Mr. and Mrs. Vanvig, Mr. George Raymer owned the property.

The buildings on the property have been used for various purposes during the past. Nevertheless, the main purpose the buildings have served is evident all around the property. Concrete is everywhere and this fact, along with a discussion with one of the owners of the property, verifies the fact that the property was used for the manufacturing of concrete products. Specifically, the prior businesses made septic tanks, road barriers, and burial vaults.

The last manufacturer to use the property can be seen above the large front entrance of the main tin building on the property. It was National Storage Containers and they provided large storage containers for cargo ships.

The west end of the property is covered with concrete and in my discussion with the owner of the property, she said that the unit moving onto the property was possibly an engineer unit and that it intended to use the cleanup of the property for training purposes.

¹ Much of this information came from an interview with Mrs. Vanvig on June 12, 1997. At the time of the interview, the City of Ozark was in the process of attempting to lease the property from the owners in order to sub-lease the property to the Missouri National Guard.



NATIONAL
Storage Containers
417-485-0150 820-4597

Ph. 485 - 2795

MISSOURI HISTORIC PROPERTY INVENTORY FORM

SW-AS-020-026

SW - 96 - 01 -022

REFERENCE NUMBER		A. HISTORIC NAME Centertown National Guard Armory							
B. COUNTY 051 Cole		C. OTHER NAME(S) State Military Academy							
D. ADDRESS Monroe Street				E. CITY Centertown, Missouri 65023			F. VICINITY <input type="checkbox"/>	G. RESTRICTED	H. ACREAGE 7 acres
I. SECTION	J. TOWNSHIP	K. RANGE	L. SPANISH LAND GRANT	M. QUARTER SECTIONS		N. OWNERSHIP <input type="checkbox"/> PRIVATE <input type="checkbox"/> LOCAL <input checked="" type="checkbox"/> STATE <input type="checkbox"/> FEDERAL <input type="checkbox"/> MIXED			
O. AGENCY(S) 1. Missouri Army National Guard					2.				
P. UTM ZONE	EASTING		NORTHING		USGS QUADRANGLE		Q. AREA(S) OF SIGNIFICANCE/CONTEXT(S)		
1. <input type="text"/>	/ / / / /		/ / / / /				1. 220 National Guard Armory		
2. <input type="text"/>	/ / / / /		/ / / / /				2. 030 Armory Category: I		
3. <input type="text"/>	/ / / / /		/ / / / /				3. <input type="text"/>		
4. <input type="text"/>	/ / / / /		/ / / / /				4. <input type="text"/>		
R. SIGNIFICANT PERSON(S)				T. SIGNIFICANCE					
1.				see continuation sheet					
2.									
3.									
S. SIGNIFICANT EVENT DATE(S)									
1.				<input checked="" type="checkbox"/> SEE CONTINUATION SHEET					
2.									

MO 780-1257 (5-92)

MISSOURI DEPARTMENT OF NATURAL RESOURCES
HISTORIC PRESERVATION PROGRAMP.O. BOX 176
JEFFERSON CITY, MO 65102

SW-AS-020-026

2.A. ARCHITECT/BUILDER/DESIGNER/ENGINEER				
1.		2.		3.
2.B. ARCHITECTURAL STYLE			2.C. VERNACULAR TYPE	
[8][0] other			[8][5] Armory Category: I, Vernacular, type B, Secondary	
2.D. CONSTRUCTION DATE (CIRCA)		2.E. ALTERATION DATE		
1924		1. 1930 2. 1952 3. 4. 5.		
2.F. RECONSTRUCTION DATE (CIRCA)	2.G. DATE MOVED	2.H. DESTRUCTION DATE	2.I. OWNER'S NAME & ADDRESS (IF DIFFERENT)	
2.J. HISTORIC FUNCTION				
1. [][1][3] defense 2. [][0][3] social 3. [][][][] 4. [][][][] 5. [][][][]				
2.K. HISTORIC SUBFUNCTION				
1. [1][3][A] armory 2. [0][3][A] meeting hall 3. [0][3][C] civic/volunteer 4. [][][][] 5. [][][][]				
2.L. NO. OF ANCILLARY STRUCTURES		2.M. RESOURCE TYPE		2.N. STORIES
		<input type="checkbox"/> BUILDING <input type="checkbox"/> SITE <input type="checkbox"/> STRUCTURE <input type="checkbox"/> OBJECT		1. _____ 2. _____ 3. _____
2.O. STRUCTURAL SYSTEMS		2.P. EXTERIOR WALL MATERIALS		2.Q. OTHER MATERIALS
1. [][R][C] reinforced concrete		1. [][3][0] brick		1. [][][][] 3. [][][][]
2. [][][][]		2. [][][][]		2. [][][][] 4. [][][][]
2.R. ROOF SHAPES		2.S. ROOF MATERIALS		2.T. ROOF FEATURES
1. [][H][P] hipped		1. [][6][3] asphalt		1. [][][][] 4. [][][][]
2. [][][][]		2. [][][][]		2. [][][][]
3. [][][][]		3. [][][][]		3. [][][][]
2.V. PORCHES				2.U. FOUNDATION MATERIALS
1. [][][][] 2. [][][][] 3. [][][][]				1. [][6][5] concrete
				2. [][][][]
				2.W. PLAN
				[][I][R] irregular
2.X. FURTHER DESCRIPTION			2.Y. DESCRIPTION OF ENVIRONMENT AND OUTBUILDINGS	
<input type="checkbox"/> (SEE CONTINUATION SHEET)			<input type="checkbox"/> (SEE CONTINUATION SHEET)	
2.Z. SOURCES OF INFORMATION		PREPARED BY	ORGANIZATION	DATE
<input checked="" type="checkbox"/> (SEE CONTINUATION SHEET) further information on file		Dr. Robert P. Wiegers	Howard County Archaeological and Historical Survey	10/13/97

Centertown—1984

The Centertown National Guard Armory is an old school that was converted into the Missouri National Guard Academy in 1984. The structure was built in three phases and is no longer true to its original form.

The first phase of construction of the schoolhouse was begun in 1924. The second phase was the construction of the second floor of the building that was added on in the 1930s with WPA money. The third phase of the construction of the school was completed around 1952, which included back portion of the building. The 1952 addition “consists of an entry hall...and a kitchen...” (Nunn) as well as office space and cafeteria space.

On July 28, 1983, the Superintendent of Schools, Jefferson City, Missouri, was willing to sell the schoolhouse in Centertown “to the National Guard for \$50,000...” (Folkins a). On December 12, 1983, the Jefferson City Board of Education accepted the offer “of \$47,300 from the Missouri National Guard for the acquisition of the Centertown school site and buildings” (Folkins b).

On April 12, 1984, the School District of Jefferson City sold the Centertown Schoolhouse and surrounding property to the Missouri National Guard for (\$10) “Ten dollars and other good and valuable considerations...” (Special Warranty Deed). After the property was in the hands of the National Guard, the Missouri National Guard converted the schoolhouse into a training academy for Guardsmen.

The academy fulfilled an educational role until construction of the new Missouri State National Guard Headquarters was completed in 1994. At that point, the property use was changed from an academy to a National Guard Armory.

Works Cited

- Folkins, Larry D. (a). Letter to Major General C. M. Kiefner. 28 July 1983. Missouri National Guard Facilities Engineers, Jefferson City, Missouri.
- Folkins, Larry D. (b). Letter to Major General C. M. Kiefner. 13 Dec. 1983. Sale Of Centertown Site to Missouri National Guard. Missouri National Guard Facilities Engineers, Jefferson City, Missouri.

Nunn, David A. A Real Estate Appraisal Report of the Centertown School Property Located in Centertown, Missouri. Jefferson City, Missouri: Property Research Company, 1977. Missouri National Guard Facilities Engineers, Jefferson City, Missouri.

Special Warranty Deed. From the School District of Jefferson City to the State of Missouri. 12 April 1984, Cole County, Book 279, Page 913.

Centertown—1984

The Centertown National Guard Armory is an old school that was converted into the Missouri National Guard Academy in 1984. The structure was built in three phases and is no longer true to its original form.

The first phase of construction of the schoolhouse was begun in 1924. The second phase was the construction of the second floor of the building that was added on in the 1930s with WPA money. The third phase of the construction of the school was completed around 1952, which included back portion of the building. The 1952 addition "consists of an entry hall...and a kitchen..." (Nunn) as well as office space and cafeteria space.

On July 28, 1983, the Superintendent of Schools, Jefferson City, Missouri, was willing to sell the schoolhouse in Centertown "to the National Guard for \$50,000..." (Folkins a). On December 12, 1983, the Jefferson City Board of Education accepted the offer "of \$47,300 from the Missouri National Guard for the acquisition of the Centertown school site and buildings" (Folkins b).

On April 12, 1984, the School District of Jefferson City sold the Centertown Schoolhouse and surrounding property to the Missouri National Guard for (\$10) "Ten dollars and other good and valuable considerations..." (Special Warranty Deed). After the property was in the hands of the National Guard, the Missouri National Guard converted the schoolhouse into a training academy for Guardsmen.

The academy fulfilled an educational role until construction of the new Missouri State National Guard Headquarters was completed in 1994. At that point, the property use was changed from an academy to a National Guard Armory.

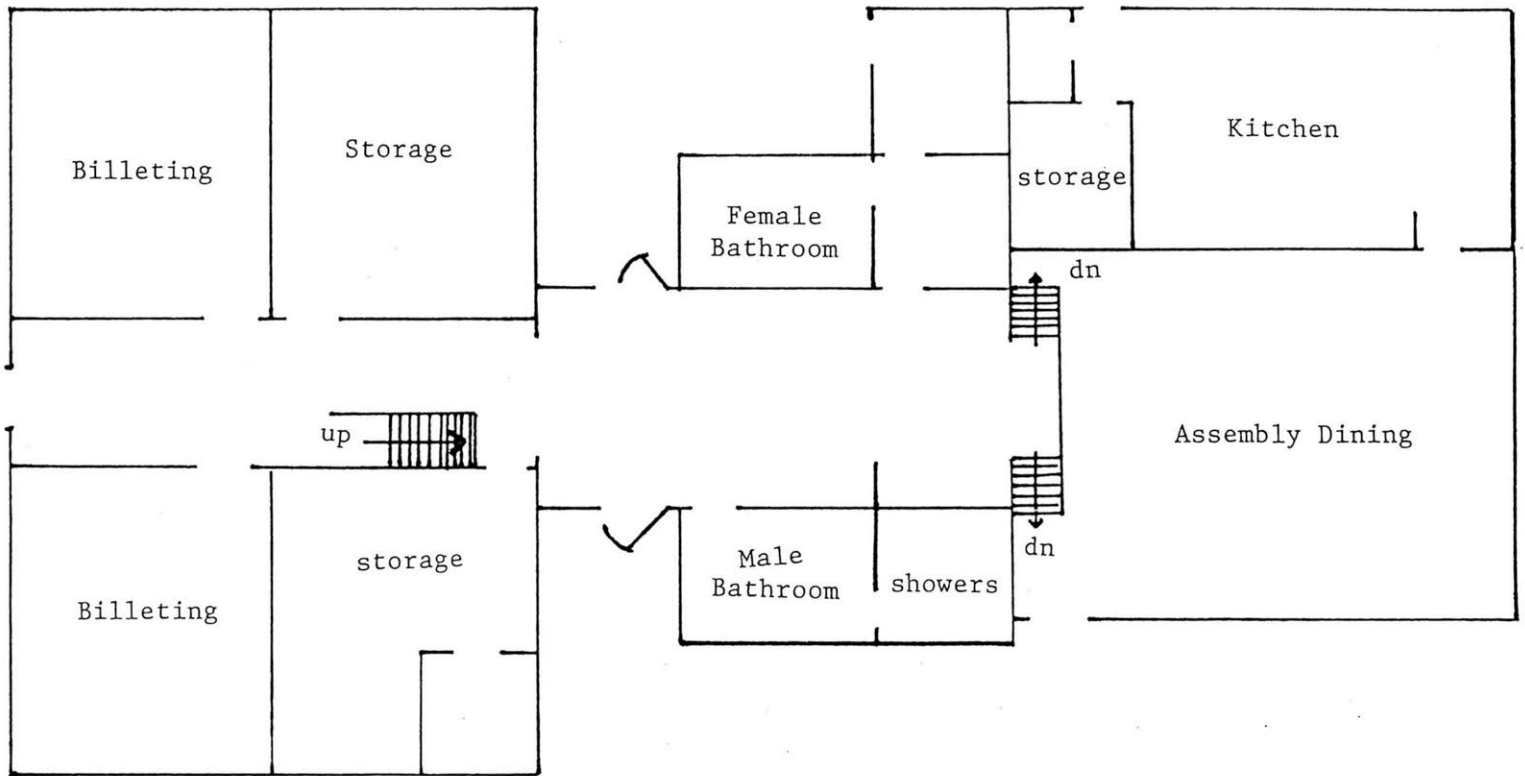
Works Cited

- Folkins, Larry D. (a). Letter to Major General C. M. Kiefner. 28 July 1983. Missouri National Guard Facilities Engineers, Jefferson City, Missouri.
- Folkins, Larry D. (b). Letter to Major General C. M. Kiefner. 13 Dec. 1983. Sale Of Centertown Site to Missouri National Guard. Missouri National Guard Facilities Engineers, Jefferson City, Missouri.

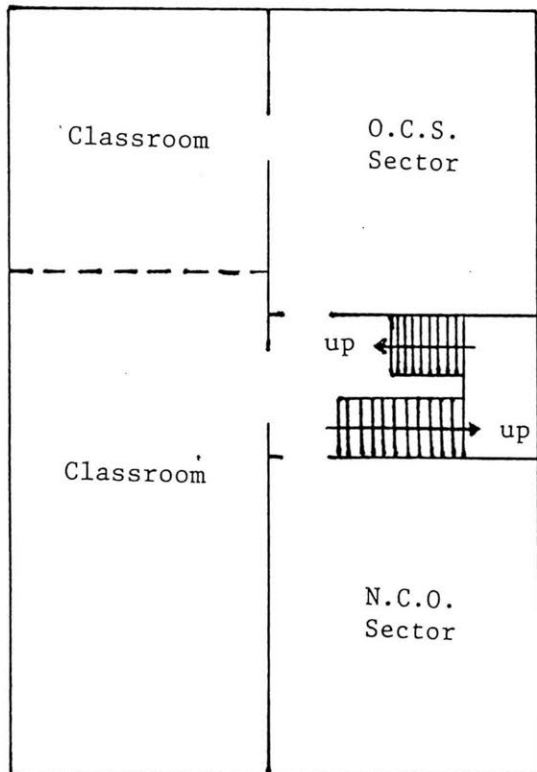
Nunn, David A. A Real Estate Appraisal Report of the Centertown School Property Located in Centertown, Missouri. Jefferson City, Missouri: Property Research Company, 1977. Missouri National Guard Facilities Engineers, Jefferson City, Missouri.

Special Warranty Deed. From the School District of Jefferson City to the State of Missouri. 12 April 1984, Cole County, Book 279, Page 913.


SW-AS-020-026



1st. Floor Plan

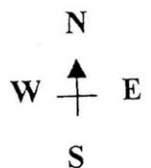


2nd. Floor Plan



Armory--Centertown, Missouri

NOT TO SCALE





MISSOURI HISTORIC PROPERTY INVENTORY FORM

SW-AS-020-027

SW - 96 - 01-051

REFERENCE NUMBER		A. HISTORIC NAME Jefferson City State Headquarters and Armory							
B. COUNTY 051 Cole		C. OTHER NAME(S) STARC (State Area Command), Skeleton Training Center, Algoa							
D. ADDRESS Algoa Road				E. CITY Jefferson City, Missouri 65101			F. VICINITY <input checked="" type="checkbox"/>	G. RESTRICTED	H. ACREAGE 385 acres
I. SECTION	J. TOWNSHIP	K. RANGE	L. SPANISH LAND GRANT	M. QUARTER SECTIONS		N. OWNERSHIP <input type="checkbox"/> PRIVATE <input type="checkbox"/> LOCAL <input checked="" type="checkbox"/> STATE <input type="checkbox"/> FEDERAL <input type="checkbox"/> MIXED			
O. AGENCY(S) 1. Missouri Army National Guard					2.				
P. UTM ZONE	EASTING		NORTHING		USGS QUADRANGLE		Q. AREA(S) OF SIGNIFICANCE/CONTEXT(S)		
1. <input type="text"/>	/ / / / /		/ / / / /				1. 220 National Guard Armory		
2. <input type="text"/>	/ / / / /		/ / / / /				2. 030 Armory Category: V		
3. <input type="text"/>	/ / / / /		/ / / / /				3. <input type="text"/>		
4. <input type="text"/>	/ / / / /		/ / / / /				4. <input type="text"/>		
R. SIGNIFICANT PERSON(S)				T. SIGNIFICANCE see continuation sheet					
1.									
2.									
3.									
S. SIGNIFICANT EVENT DATE(S)									
1.				<input checked="" type="checkbox"/> SEE CONTINUATION SHEET					
2.									

SW-AS-020-027

2.A. ARCHITECT/BUILDER/DESIGNER/ENGINEER					
1.		2.		3.	
2.B. ARCHITECTURAL STYLE			2.C. VERNACULAR TYPE		
[8][0] other			[8][3] Armory Category: V, Traditional		
2.D. CONSTRUCTION DATE (CIRCA)		2.E. ALTERATION DATE			
1994					
2.F. RECONSTRUCTION DATE (CIRCA)		2.G. DATE MOVED		2.H. DESTRUCTION DATE	
2.I. OWNER'S NAME & ADDRESS (IF DIFFERENT)					
2.J. HISTORIC FUNCTION					
1. [1][3] defense		2. [0][3] social		3. [][][]	
				4. [][][]	
				5. [][][]	
2.K. HISTORIC SUBFUNCTION					
1. [1][3][A] armory		2. [0][3][A] meeting hall		3. [0][3][C] civic/volunteer	
				4. [][][]	
				5. [][][]	
2.L. NO. OF ANCILLARY STRUCTURES		2.M. RESOURCE TYPE		2.N. STORIES	
		<input type="checkbox"/> BUILDING <input type="checkbox"/> SITE <input type="checkbox"/> STRUCTURE <input type="checkbox"/> OBJECT		1. 3 2. 3.	
2.O. STRUCTURAL SYSTEMS		2.P. EXTERIOR WALL MATERIALS		2.Q. OTHER MATERIALS	
1. [][S][T] structural steel		1. [3][0] brick		1. [][][]	
2. [][][]		2. [6][3] asphalt		2. [][][]	
2.R. ROOF SHAPES		2.S. ROOF MATERIALS		2.T. ROOF FEATURES	
1. [][F][T] flat		1. [][6][3] asphalt		1. [][][]	
2. [][][]		2. [][][]		2. [][][]	
3. [][][]		3. [][][]		3. [][][]	
2.V. PORCHES				2.W. PLAN	
1. [][6][5] Central Bay		2. [][][]		3. [][][]	
				[][I][R] irregular	
2.X. FURTHER DESCRIPTION			2.Y. DESCRIPTION OF ENVIRONMENT AND OUTBUILDINGS		
<input type="checkbox"/> (SEE CONTINUATION SHEET)			<input type="checkbox"/> (SEE CONTINUATION SHEET)		
2.Z. SOURCES OF INFORMATION		PREPARED BY		ORGANIZATION	
<input checked="" type="checkbox"/> (SEE CONTINUATION SHEET)		Dr. Robert P. Wieggers		Howard County Archaeological and Historical Survey	
further information on file				DATE	
				10/02/97	

Jefferson City—1994

The Missouri National Guard's State Headquarters is located on land that was once owned by Missouri's Penal System. The land was first acquired by the state "in the spring of 1930 [when] Governor Caulfield notified the Penal Commission that enough money had accumulated within the state treasury to purchase land for an intermediate reformatory" (Sturdevant 21). Over the years, the state of Missouri purchased nearly 770 acres of land, constituting the Algoa reformatory (Sturdevant 21).

In 1988 a section of land consisting of 350 acres was relinquished by the Department of Corrections and Human Resources to the Department of Public Safety office of the Adjutant General (Memorandum of Agreement). The property was acquired by the National Guard in order "to construct facilities for the United States Property and Fiscal Office, Office of the Adjutant General, State Area Command Headquarters, and other facilities for the Missouri National Guard..." (Order of Reassignment of Space).

Once the property was acquired, construction of new structures began in phases. The first phase entailed the construction of the "new United States Property and Fiscal Office (USPFO), USPFO Warehouse, Combined Support Maintenance Shop and Organizational Maintenance Shop...the Headquarters Armory...[and the] Adjutant General's Office..." (Kiefner). All of the above, less the Adjutant General's Office, were partially or fully funded by the federal government. The Adjutant General's Office was 100% state funded (Kiefner).

The current facilities were dedicated in 1994. It contains the offices of the Adjutant General of the state of Missouri, a headquarters armory, United States Property and Fiscal Office, warehouse, and organizational maintenance shop.

Works Cited

Kiefner, Charles M. Letter to the Honorable Marvin Proffer. Facilities. 24 Feb. 1988, Missouri National Guard Facilities Engineers, Jefferson City, Missouri.

Memorandum of Agreement. Between the Department of Corrections and Human Resources and the Department of Public Safety—National Guard. 27 April 1988, Missouri National Guard Facilities Engineers, Jefferson City, Missouri.

Order of Reassignment of Space. From the Department of Corrections and Human Resources to the Department of Public Safety—National Guard. 27 April 1988, Missouri National Guard Facilities Engineers, Jefferson City, Missouri.

Sturdevant, Craig. An Intensive Cultural Resource Survey of the Area Within the Missouri Intermediate Reformatory, Algoa Boundaries. Prepared for Missouri Department of Natural Resources, 1 June 1977.

JEFFERSON CITY-STATE HQ—1994

This structure is two story flat roofed building of recent construction. The facade is strictly symmetrical. The central feature is a multi leveled entry pavilion which steps from the wall plane in several levels and rises to break the even plane of the facade parapet line as well.

Stringcourses of smooth dressed stone are used as a water table and at sill line of the first story dramatically accentuated against the dark red color of the brick masonry construction. Corner quoins in the brick masonry and alternating projecting courses below the stone stringcourses enliven the otherwise plain brickwork.

The central pavilion rises to a central block, itself recessed behind two wings. In the face of the central block the brick masonry has alternating bands of projected brickwork and a roundel of stone in which is worked an emblem of the Missouri National Guard. Below the central block is the primary entry to the building. Over the entry is an elaborate metal arched exposed structure porch supported on steel beams and grouped column brick masonry columns with stone capitals and plinths of brick and stone.

JEFFERSON CITY-ARMORY COMPLEX—1994

Two rectangular shaped building segments constructed of light buff colored brick with one story and a flat roof behind a flat roof parapet. The long side is to the street with a symmetrical facade, but with the entry offset from the center. Smooth dressed stone coping at the parapet and in two ribbon courses at the facade above and below the window. The windows have steel casement sash. Below the lower stone ribbon course the brick is a slightly darker shade of buff brown.

The entry is stepped back three steps in a recessed area with a decorative metal grill transom above the single leaf door. Above the doorway is a half round projecting flat metal door hood with a narrow metal frieze.



MISSOURI HISTORIC PROPERTY INVENTORY FORM

SW-AS-020-028

SW - 96 - 01-0 50

REFERENCE NUMBER		A. HISTORIC NAME Jefferson City National Guard Armory							
B. COUNTY [0 5 1] Cole		C. OTHER NAME(S) 457th Aviation Detachment, Detachment 1, 35th Infantry Division, "Big Blue"							
D. ADDRESS 801 Armory Drive				E. CITY Jefferson City, Missouri 65101			F. VICINITY <input type="checkbox"/>	G. RESTRICTED <input type="checkbox"/>	H. ACREAGE 15.4 acres
I. SECTION	J. TOWNSHIP	K. RANGE	L. SPANISH LAND GRANT	M. QUARTER SECTIONS		N. OWNERSHIP <input type="checkbox"/> PRIVATE <input type="checkbox"/> LOCAL <input checked="" type="checkbox"/> STATE <input type="checkbox"/> FEDERAL <input type="checkbox"/> MIXED			
O. AGENCY(S) 1. Missouri Army National Guard					2.				
P. UTM ZONE	EASTING		NORTHING		USGS QUADRANGLE		Q. AREA(S) OF SIGNIFICANCE/CONTEXT(S)		
1. [][]	/ / / / /		/ / / / /				1. [2 2 0] National Guard Armory		
2. [][]	/ / / / /		/ / / / /				2. [0 3 0] Armory Category: IV, type D		
3. [][]	/ / / / /		/ / / / /				3. [][][]		
4. [][]	/ / / / /		/ / / / /				4. [][][]		
R. SIGNIFICANT PERSON(S)				T. SIGNIFICANCE see continuation sheet					
1.									
2.									
3.									
S. SIGNIFICANT EVENT DATE(S)									
1.									
2.				<input checked="" type="checkbox"/> SEE CONTINUATION SHEET					

MO 780-1257 (5-92)

 MISSOURI DEPARTMENT OF NATURAL RESOURCES
 HISTORIC PRESERVATION PROGRAM

 P.O. BOX 176
 JEFFERSON CITY, MO 65102

SW-AS-020-028

2.A. ARCHITECT/BUILDER/DESIGNER/ENGINEER				
1. Joseph T. Stryker Construction Company 2. Ludwig and Associates, Jefferson City 3.				
2.B. ARCHITECTURAL STYLE		2.C. VERNACULAR TYPE		
[8 0] other		[8 2] Armory Category: IV, subtype D		
2.D. CONSTRUCTION DATE (CIRCA)		2.E. ALTERATION DATE		
1956		1. 1985 2. 3. 4. 5.		
2.F. RECONSTRUCTION DATE (CIRCA)	2.G. DATE MOVED	2.H. DESTRUCTION DATE	2.I. OWNER'S NAME & ADDRESS (IF DIFFERENT)	
2.J. HISTORIC FUNCTION				
1. [1 1 3] defense 2. [0 0 3] social 3. [][][] 4. [][][] 5. [][][]				
2.K. HISTORIC SUBFUNCTION				
1. [1 3 A] armory 2. [0 3 A] meeting hall 3. [0 3 C] civic/volunteer 4. [][][] 5. [][][]				
2.L. NO. OF ANCILLARY STRUCTURES		2.M. RESOURCE TYPE		2.N. STORIES
		<input checked="" type="checkbox"/> BUILDING <input type="checkbox"/> SITE <input type="checkbox"/> STRUCTURE <input type="checkbox"/> OBJECT		1. 2 2. 3.
2.O. STRUCTURAL SYSTEMS		2.P. EXTERIOR WALL MATERIALS		2.Q. OTHER MATERIALS
1. [L B] land bearing brick		1. [3 0] brick		1. [][][] 3. [][][]
2. [][][]		2. [5 6] steel siding		2. [][][] 4. [][][]
2.R. ROOF SHAPES		2.S. ROOF MATERIALS		2.T. ROOF FEATURES
1. [F T] flat		1. [6 3] asphalt		1. [][][] 4. [][][]
2. [][][]		2. [5 6] steel-new paint		2. [][][]
3. [][][]		3. [][][]		3. [][][]
2.V. PORCHES				2.W. PLAN
1. [0 T] other wrap around 2. [][][] 3. [][][]				[I R] irregular
2.X. FURTHER DESCRIPTION		2.Y. DESCRIPTION OF ENVIRONMENT AND OUTBUILDINGS		
<input type="checkbox"/> (SEE CONTINUATION SHEET)		<input type="checkbox"/> (SEE CONTINUATION SHEET)		
2.Z. SOURCES OF INFORMATION		PREPARED BY		ORGANIZATION
<input checked="" type="checkbox"/> (SEE CONTINUATION SHEET) further information on file		Dr. Robert P. Wieggers		Howard County Archaeological and Historical Survey
				DATE 10/03/97

Jefferson City-Big Blue—1958

Following nine years of hard work on the part of the community and the National Guard, groundbreaking for the new National Guard Armory in Jefferson City was held on May 10, 1957. "Mayor (of Jefferson City) Arthur W. Ellis...turned the first clod of muddy earth..." ("Mayor").

The land that the armory sits on "was donated to the state in June 1954, by the city..." ("Mayor"). The armory was supposed to be "...a smaller version of the Pentagon Building in Washington with a flat back" ("Mayor"). In early 1955, the ground at the new armory site was leveled off; however, it would be two more years before problems involving utilities and road services would be solved so that the groundbreaking ceremony could take place ("Say").

By December 1955, Jefferson City's armory was moved to second on the "flight line" of armories to be built. The only other armory scheduled to be built before Jefferson City's armory was Salem's new armory ("City").

In January 1957, the Army released \$180,000 for the construction of a new National Guard Armory in Jefferson City. At this time, it was also announced that the new armory would be authorized 265 men ("Money").

On April 9, 1957, it was announced that "Joseph T. Stryker and Associates of Portageville, Mo., submitted the lowest bid on general construction, \$183, 919" ("Say"). The total cost of the armory was estimated to be \$238,496.

Construction was completed on the new 22,000 square foot armory in 1958. Yet, the building process would not end with the finished construction in 1958. In 1986, the National Guard planned to reactivate "the 35th Infantry Division (Mech.)" (Junkans), so an alteration was needed to the armory in order to supply the new unit(s) with the needed space. The original 22,000 square feet would not be adequate.

Bids for the project were opened on August 7, 1989, and Ludwig and Associates of Jefferson City were "awarded the construction contract..." (Junkans). The architect for the 27,000 square foot addition was JCA and Associates of Jefferson City.

The federal government was to pay \$1,107,464, while Missouri was to provide the other \$25,000. The total cost of the addition project was to be nearly \$1,132,464 (Junkans). Construction on the project was completed in c.1987.

The most interesting thing about the addition is its color. The addition is made from metal siding and is colored a dark shade of blue. When one crosses the Missouri River Bridge, entering Jefferson City from the north, one cannot miss the large blue armory. The color was chosen because it looked good on the small color boards that contractors show customers. Today, the armory is known, perhaps with a bit of admiration, or disgust, as "Big Blue."

Works Cited

"City Could Get Armory in Next Fiscal Year." Daily Capital News, 31 December 1955: 1.

Junkans, Paul L. Information Paper (Jefferson City Armory), [Jefferson City, Mo.: Facilities Engineers, 12 Sept. 1986], n. pag.

"Mayor Breaks Ground in Ceremony." Daily Capital News [Jefferson City, Mo.], 11 May 1957: 1.

"Money for 106 Armories." Carthage [Mo.] Evening Press, 19 Jan. 1957: 7.

"Say Local Armory Site Will be Ready." Daily Capital News, 1 May 1955: 1.

JEFFERSON CITY-BIG BLUE—1958

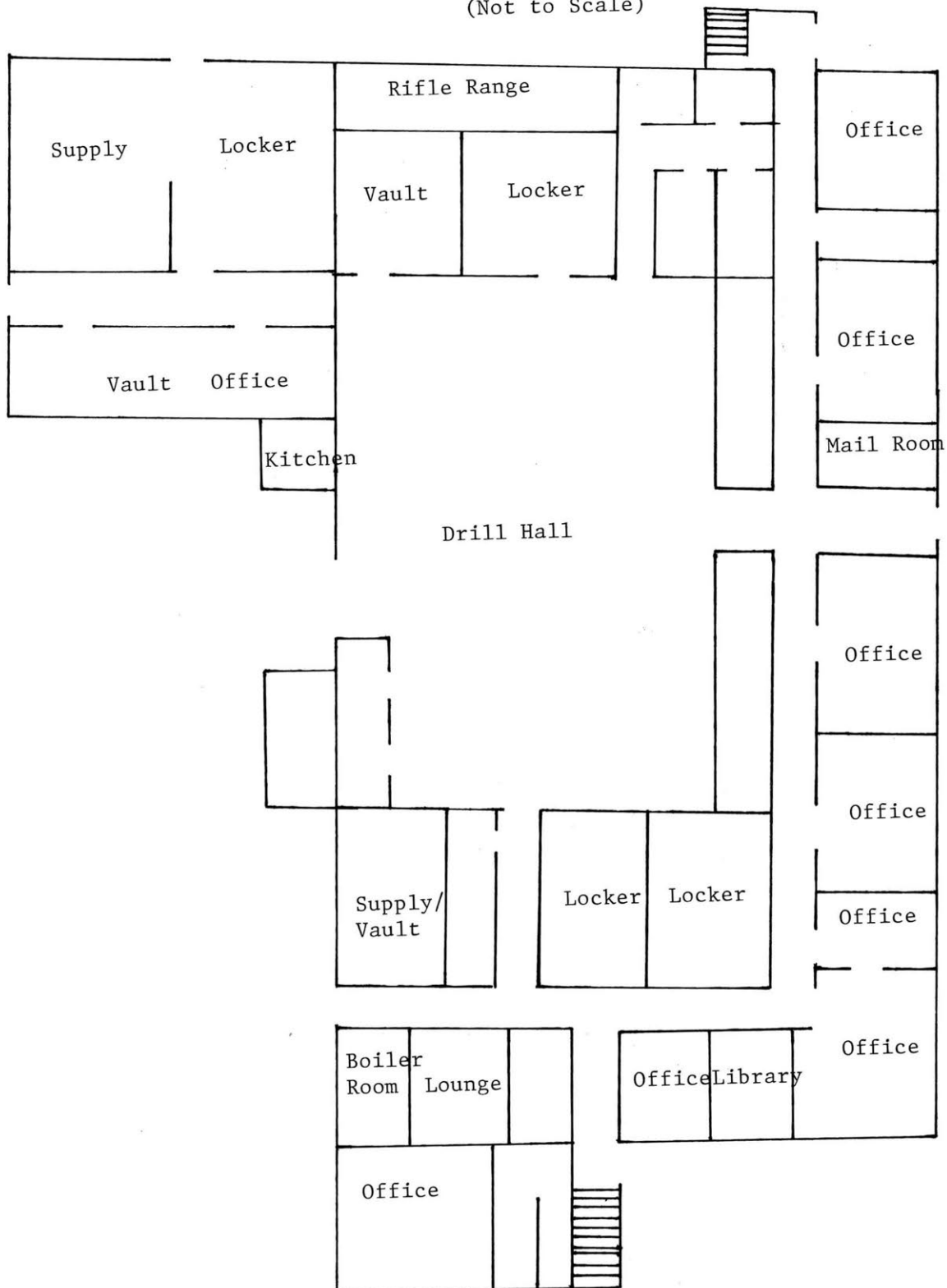
This armory building reflects two stages of construction. The first appears to be the common U-shape plan around a central parade hall. The second stage is a modern steel frame clad in vertical seamed metal sheets wrapping around and over the original facade.

The earlier building has a central parade hall with a flat roof. Surrounding three sides of the parade hall are single story flat roofed wings which create the characteristic U-shape so often seen in early post-war armory construction. The whole of the building is clad in a light buff colored brick veneer. The facade has a centered double leaf door with symmetrically placed window openings.


The second stage building is built over the facade office wing with two stories and a flat roof. Ribbon windows at the second story completely surround three elevations. What is unusual is that the new wing is built out over and projecting from the original facade resting on four evenly spaced siding clad piers which leaves broad openings revealing the brick clad facade beneath.

SW-AS-020-028

Jefferson City National Guard
Armory--Big Blue
(Not to Scale)



⇒ Z



MISSOURI HISTORIC PROPERTY INVENTORY FORM

SW-AS-020-029

SW - 96 - 01 -012

REFERENCE NUMBER		A. HISTORIC NAME Boonville National Guard Armory							
B. COUNTY 053 Cooper		C. OTHER NAME(S) Battery D and Medical Detachment							
D. ADDRESS 301 6th Street				E. CITY Boonville, Missouri 65233			F. VICINITY <input type="checkbox"/>	G. RESTRICTED	H. ACREAGE
I. SECTION	J. TOWNSHIP	K. RANGE	L. SPANISH LAND GRANT	M. QUARTER SECTIONS	N. OWNERSHIP <input checked="" type="checkbox"/> PRIVATE <input type="checkbox"/> LOCAL <input type="checkbox"/> STATE <input type="checkbox"/> FEDERAL <input type="checkbox"/> MIXED				
O. AGENCY(S) 1. Missouri Army National Guard					2.				
P. UTM ZONE	EASTING		NORTHING		USGS QUADRANGLE		Q. AREA(S) OF SIGNIFICANCE/CONTEXT(S)		
1. <input type="text"/>	/ / / / /		/ / / / /				1. 220 National Guard Armory		
2. <input type="text"/>	/ / / / /		/ / / / /				2. 030 Armory Category: I		
3. <input type="text"/>	/ / / / /		/ / / / /				3. <input type="text"/>		
4. <input type="text"/>	/ / / / /		/ / / / /				4. <input type="text"/>		
R. SIGNIFICANT PERSON(S)				T. SIGNIFICANCE					
1.				see continuation sheet					
2.									
3.									
S. SIGNIFICANT EVENT DATE(S)									
1.				<input checked="" type="checkbox"/> SEE CONTINUATION SHEET					
2.									

MO 780-1257 (5-92)

MISSOURI DEPARTMENT OF NATURAL RESOURCES
HISTORIC PRESERVATION PROGRAMP.O. BOX 176
JEFFERSON CITY, MO 65102

SW-AS-020-029

2.A. ARCHITECT/BUILDER/DESIGNER/ENGINEER				
1. W.S. Cochran and Sons, Builder		2.		3.
2.B. ARCHITECTURAL STYLE			2.C. VERNACULAR TYPE	
[8][0] other			[8][5] Armory Category: I, Vernacular, Primary Use	
2.D. CONSTRUCTION DATE (CIRCA)		2.E. ALTERATION DATE		
1927		1. 2. 3. 4. 5.		
2.F. RECONSTRUCTION DATE (CIRCA)	2.G. DATE MOVED	2.H. DESTRUCTION DATE	2.I. OWNER'S NAME & ADDRESS (IF DIFFERENT)	
2.J. HISTORIC FUNCTION				
1. [1][3] defense 2. [0][3] social 3. [][][] 4. [][][] 5. [][][]				
2.K. HISTORIC SUBFUNCTION				
1. [1][3][A] armory 2. [0][3][A] meeting hall 3. [0][3][C] civic/ volunteer [][][] 5. [][][]				
2.L. NO. OF ANCILLARY STRUCTURES		2.M. RESOURCE TYPE		2.N. STORIES
		<input checked="" type="checkbox"/> BUILDING <input type="checkbox"/> SITE <input type="checkbox"/> STRUCTURE <input type="checkbox"/> OBJECT		1. 1 2. 3.
2.O. STRUCTURAL SYSTEMS		2.P. EXTERIOR WALL MATERIALS		2.Q. OTHER MATERIALS
1. [S][T] structural steel		1. [3][0] brick		1. [][][] 3. [][][]
2. [][][]		2. [][][]		2. [][][] 4. [][][]
2.R. ROOF SHAPES		2.S. ROOF MATERIALS		2.T. ROOF FEATURES
1. [F][T] flat		1. [6][3] asphalt		1. [][][] 4. [][][]
2. [][][]		2. [][][]		2.U. FOUNDATION MATERIALS
3. [][][]		3. [][][]		1. [6][5] concrete
2.V. PORCHES				2.W. PLAN
1. [0][T] corner 2. [][][] 3. [][][]				[][][]
2.X. FURTHER DESCRIPTION		2.Y. DESCRIPTION OF ENVIRONMENT AND OUTBUILDINGS		
<input type="checkbox"/> (SEE CONTINUATION SHEET)		<input type="checkbox"/> (SEE CONTINUATION SHEET)		
2.Z. SOURCES OF INFORMATION		PREPARED BY	ORGANIZATION	DATE
<input checked="" type="checkbox"/> (SEE CONTINUATION SHEET) further information on file		Dr. Robert P. Wiegers	Howard County Archaeological and Historical Survey	10/10/97

Boonville—1927-1939

Once technology became prominent in the lives of all Americans, the Boonville Guard had to adjust to the times. After renting many different buildings to serve as armories for years, the Boonville Guard finally got the chance to own its own building in 1927.

Earl Brownfield, a Boonville businessman, donated a lot worth \$9,000 and built a building worth \$16,000 on 6th Street in Boonville (Reynolds 17). This building would be used as the new armory. With a Boonville citizen providing funds for the armory, the building would also be available for community activities (Reynolds 17-18). This building was used as the Boonville armory from 1927 until 1939 when the Guard needed to expand once again.

Works Cited

Reynolds, Lucinda. History of the Development of a Permanent National Guard Armory in Boonville. Paper presented to the Department of Social Sciences for HI 380, Central Methodist College, Fayette, Missouri, 2 Nov. 1996. Howard County Archaeological and Historical Survey, Central Methodist College, Fayette, Missouri.

BOONVILLE—1927

A brick single story flat roofed rectangular vernacular building situated on a city block corner. The most distinctive features of the building are the corner-angled entrance and the brickwork running along the roof parapet.

The 6th Street façade has a large vehicle entrance positioned to the left of center and an access door to the left of the vehicle door. The access door is not original but the transom has 5 vertical panes, which match the same glass arrangement on the one large and two smaller wood frame windows in the façade.

The brick course that runs the full length of the façade is half way between the window frame top edge and the parapet top. The course consists of vertically set bricks capped with a brick row—top and bottom. Below the bottom cape is an additional decorative row of brick headers creating a dentition effect.

The corner-angled door is plain, single entry, in a wall of flemish bond brick, that connects with the side walls with alternating brick ends engaging. The corner-angle does not extend up to the roofline but stops at the window sill height when the parapet continues to join with the adjoining façade.

The Morgan Street façade matches the 6th Street façade with a large window and 5 smaller openings and 2 small windows and an access door at the far end.



MISSOURI HISTORIC PROPERTY INVENTORY FORM

SW-AS-020-030

SW - 96 - 01 -011

REFERENCE NUMBER		A. HISTORIC NAME Boonville National Guard Armory							
B. COUNTY 053 Cooper		C. OTHER NAME(S) The Stables, Gibson Medical Equipment, Robertson Property							
D. ADDRESS 308-310-312 6th Street				E. CITY Boonville, Missouri 65233			F. VICINITY <input type="checkbox"/>	G. RESTRICTED	H. ACREAGE
I. SECTION	J. TOWNSHIP	K. RANGE	L. SPANISH LAND GRANT	M. QUARTER SECTIONS		N. OWNERSHIP <input checked="" type="checkbox"/> PRIVATE <input type="checkbox"/> LOCAL <input type="checkbox"/> STATE <input type="checkbox"/> FEDERAL <input type="checkbox"/> MIXED			
O. AGENCY(S) 1. Missouri Army National Guard					2.				
P. UTM ZONE	EASTING		NORTHING		USGS QUADRANGLE		Q. AREA(S) OF SIGNIFICANCE/CONTEXT(S)		
1. <input type="text"/>	/ / / / /		/ / / / /				1. 220 National Guard Armory		
2. <input type="text"/>	/ / / / /		/ / / / /				2. 030 Armory Category: I		
3. <input type="text"/>	/ / / / /		/ / / / /				3. <input type="text"/>		
4. <input type="text"/>	/ / / / /		/ / / / /				4. <input type="text"/>		
R. SIGNIFICANT PERSON(S)				T. SIGNIFICANCE see continuation sheet					
1.									
2.									
3.									
S. SIGNIFICANT EVENT DATE(S)									
1.				SEE CONTINUATION SHEET					
2.									

MO 780-1257 (5-92)

MISSOURI DEPARTMENT OF NATURAL RESOURCES
HISTORIC PRESERVATION PROGRAM

P.O. BOX 176
JEFFERSON CITY, MO 65102

SW-AS-020-030

2.A. ARCHITECT/BUILDER/DESIGNER/ENGINEER				
1.		2.		3.
2.B. ARCHITECTURAL STYLE			2.C. VERNACULAR TYPE	
[8] [0] other			[8] [5] Armory Category: I, Vernacular	
2.D. CONSTRUCTION DATE (CIRCA)		2.E. ALTERATION DATE		
1870		1. 2. 3. 4. 5.		
2.F. RECONSTRUCTION DATE (CIRCA)	2.G. DATE MOVED	2.H. DESTRUCTION DATE	2.I. OWNER'S NAME & ADDRESS (IF DIFFERENT)	
			Charles Robertson, Route 2, Boonville, Missouri 65233	
2.J. HISTORIC FUNCTION				
1. [] [1] [3] defense 2. [] [0] [3] social 3. [] [] [] 4. [] [] [] 5. [] [] []				
2.K. HISTORIC SUBFUNCTION				
1. [] [1] [3] [A] armory 2. [] [0] [3] [A] meeting hall 3. [] [0] [3] [C] civic/volunteer 4. [] [] [] 5. [] [] []				
2.L. NO. OF ANCILLARY STRUCTURES		2.M. RESOURCE TYPE		2.N. STORIES
		<input checked="" type="checkbox"/> BUILDING <input type="checkbox"/> SITE <input type="checkbox"/> STRUCTURE <input type="checkbox"/> OBJECT		1. 2 2. 3.
2.O. STRUCTURAL SYSTEMS		2.P. EXTERIOR WALL MATERIALS		2.Q. OTHER MATERIALS
1. [] [] [] unknown		1. [] [3] [0] brick		1. [] [] [] 3. [] [] []
2. [] [] []		2. [] [] []		2. [] [] [] 4. [] [] []
2.R. ROOF SHAPES		2.S. ROOF MATERIALS		2.T. ROOF FEATURES
1. [] [] [F] [T] flat		1. [] [] [] []		1. [] [P] [A] parapet 4. [] [] [] []
2. [] [] []		2. [] [] []		2.U. FOUNDATION MATERIALS
3. [] [] []		3. [] [] []		1. [] [3] [0] brick
				2. [] [6] [5] concrete
2.V. PORCHES				2.W. PLAN
1. [] [] [] 2. [] [] [] 3. [] [] []				[] [R] [C] rectnagular
2.X. FURTHER DESCRIPTION		2.Y. DESCRIPTION OF ENVIRONMENT AND OUTBUILDINGS		
<input type="checkbox"/> (SEE CONTINUATION SHEET)		<input type="checkbox"/> (SEE CONTINUATION SHEET)		
2.Z. SOURCES OF INFORMATION		PREPARED BY	ORGANIZATION	DATE
<input checked="" type="checkbox"/> (SEE CONTINUATION SHEET) further information on file		Dr. Robert P. Wiegiers	Howard County Archaeological and Historical Survey	10/10/97

Boonville—1923

The early 1920s brought more stability to the meeting place of the Boonville National Guard. From 1923 to 1927 the stables, which are also known as the Robertson Property, acted as the home to the Boonville National Guard unit (Reynolds 15). The stables were located on 6th Street (Reynolds 15). During its stay at the stables the Guard acquired many new and useful things, such as horses, guns and other armaments (Reynolds 15-16). The stables served as the armory until the onset of mechanical and technological advancements in the late 1920s. The use of the car rendered the stables useless. Once again, the unit relocated.

This 1923 armory should not be confused with the armory located at the IOOF Hall, which was also used c.1923.

Works Cited

Reynolds, Lucinda. History of the Development of a Permanent National Guard Armory in Boonville. Paper presented to the Department of Social Sciences for HI 380, Central Methodist College, Fayette, Missouri, 2 Nov. 1996. Howard County Archaeological and Historical Survey, Central Methodist College, Fayette, Missouri.

BOONVILLE—1923

This vernacular structure was built "with Missouri German affinities" (Harper and Higbie 1979) and the foundation was constructed of brick and concrete. The walls were also constructed from concrete; "this structure appears currently as a series (3) of

buildings, however there is evidence that they were originally interconnected. The corner (N) structure has a stepped parapet on the N & NW and a high parapet on the W. This has a 2-course cornice: A top dentil course with a sawtooth pattern below. Windows are attenuated, 2-over-2 with most having a 3 rowlock course ashlar brick, segmentally arched header and frame lug sills. On the (W) primary façade 1st floor from N to S, is a single leaf entrance with a transom, a newer rectangular window, and semi-circular arched double wide entrance, a window, and a semi-circular fan light window, which was originally a entrance as indicated by altered brick work beneath it and a drive leading up to it from 6th Street. On the N façade 1st floor from W to E is a large new rectangular window, a window, a semi-circular double entrance, a window and a arched entrance which has diagonal panels, and is capped by a segmentally arched header which springs from the impost level. The E façade indicates a link between this stone and the one immediately to the S. The E façade extends across both structures without a break. Windows on both levels are small square ones with segmentally arched headers. The rowlock brick is not ashlar type. Each section has 4 bays.

The W façade of this center section is on newer brick and has 3 bays composed of large windows and a large overhead door on the 1st story. Windows have corbelled brick sill, but no headers. The parapet is continued, but at a lower level and with a rowlock coping. The Southernmost structure repeats the older brick construction and a stepped parapet with a stretcher coping. The 1st floor has a large 6 part window with a concrete sill, but no header, a single leaf entrance with flanking window panels and a transom, and a single leaf entrance with a segmentally arched header and which leads to the 2nd floor. The second story has 1-over-1 windows with rowlock sills and a rowlock course, segmentally arched header. The S façade has 6-over-6 windows immediately under the eaves which have a rowlock segmentally arched headers and rowlock sills. An addition to the E is of tile and has a garage door entrance to the S. On the E it has 5 1st story windows which are 6-over-6 and have frame lintels and sills.

This S section is currently used as a furniture display room and has an interior entrance into the center section, used as a warehouse. The common walls indicate large arched 1st floor openings and several bricked-in windows. This may indicate that the original structure was

linked to this area in some way. The N structure is now vacant, but has been sand blasted during 1979 (Harper and Higbie 1979).

Works Cited

Harper, L. and J. Higbie. "Robertson Property." Historic Inventory. Office of Historic Preservation, Jefferson City, Missouri.



SW-AS-020-031

REFERENCE NUMBER		A. HISTORIC NAME Boonville National Guard Armory						
B. COUNTY 0513 Cooper		C. OTHER NAME(S) Battery C, 1/128th Field Artillery						
D. ADDRESS 1306 Locust Street			E. CITY Boonville, Missouri 65233			F. VICINITY <input type="checkbox"/>	G. RESTRICTED	H. ACREAGE 3.62 acres
I. SECTION	J. TOWNSHIP	K. RANGE	L. SPANISH LAND GRANT	M. QUARTER SECTIONS	N. OWNERSHIP <input type="checkbox"/> PRIVATE <input type="checkbox"/> LOCAL <input checked="" type="checkbox"/> STATE <input type="checkbox"/> FEDERAL <input type="checkbox"/> MIXED			
O. AGENCY(S) 1. Missouri Army National Guard					2.			
P. UTM ZONE	EASTING		NORTHING		USGS QUADRANGLE	Q. AREA(S) OF SIGNIFICANCE/CONTEXT(S)		
1. <input type="text"/>	/ / / / /		/ / / / /			1. 220 National Guard Armory		
2. <input type="text"/>	/ / / / /		/ / / / /			2. 030 Armory Category: V		
3. <input type="text"/>	/ / / / /		/ / / / /			3. <input type="text"/>		
4. <input type="text"/>	/ / / / /		/ / / / /			4. <input type="text"/>		
R. SIGNIFICANT PERSON(S) 1. 2. 3.			T. SIGNIFICANCE see continuation sheet					
S. SIGNIFICANT EVENT DATE(S) 1. 2.								

SW-AS-020-031

2.A. ARCHITECT/BUILDER/DESIGNER/ENGINEER				
1. Gould and Evans, Architect		2. Crawford Construction of Columbia		3.
2.B. ARCHITECTURAL STYLE		2.C. VERNACULAR TYPE		
[8][0] other		[8][3] Armory Category: V Traditional, Type A Primary Use		
2.D. CONSTRUCTION DATE (CIRCA)		2.E. ALTERATION DATE		
1990		1. 2. 3. 4. 5.		
2.F. RECONSTRUCTION DATE (CIRCA)	2.G. DATE MOVED	2.H. DESTRUCTION DATE	2.I. OWNER'S NAME & ADDRESS (IF DIFFERENT)	
2.J. HISTORIC FUNCTION				
1. [1][3] defense 2. [0][3] social 3. [][][] 4. [][][] 5. [][][]				
2.K. HISTORIC SUBFUNCTION				
1. [1][3][A] armory 2. [0][3][A] meeting hall 3. [0][3][C] civic/volunteer 4. [][][] 5. [][][]				
2.L. NO. OF ANCILLARY STRUCTURES		2.M. RESOURCE TYPE		2.N. STORIES
		<input type="checkbox"/> BUILDING <input type="checkbox"/> SITE <input type="checkbox"/> STRUCTURE <input type="checkbox"/> OBJECT		1. 1.5 2. 3.
2.O. STRUCTURAL SYSTEMS		2.P. EXTERIOR WALL MATERIALS		2.Q. OTHER MATERIALS
1. [L][B] ;and bearing Brick		1. [3][0] brick		1. [][][] 3. [][][]
2. [][][]		2. [][][]		2. [][][] 4. [][][]
2.R. ROOF SHAPES		2.S. ROOF MATERIALS		2.T. ROOF FEATURES
1. [G][B] gable		1. [6][3] asphalt		1. [][][] 4. [][][]
2. [H][P] hipped		2. [][][]		2. [][][]
3. [][][]		3. [][][]		3. [][][]
2.V. PORCHES				2.W. PLAN
1. [R][1] recessed first story 2. [][][] 3. [][][]				[R][C] rectangular
2.X. FURTHER DESCRIPTION		2.Y. DESCRIPTION OF ENVIRONMENT AND OUTBUILDINGS		
<input type="checkbox"/> (SEE CONTINUATION SHEET)		<input type="checkbox"/> (SEE CONTINUATION SHEET)		
2.Z. SOURCES OF INFORMATION		PREPARED BY		DATE
<input checked="" type="checkbox"/> (SEE CONTINUATION SHEET) further information on file		Dr. Robert P. Wieggers		10/02/97
		ORGANIZATION		
		Howard County Archaeological and Historical Survey		

Boonville—1990

The Boonville unit of the National Guard had waited many, many years to finally have a building of its own as a true armory. In 1988 the funds allocated for the armory, from the state and federal governments, were received; the dream of a new National Guard Armory was made a reality in 1989.

The construction of the \$950,000 building began in March of 1989 ("Boonville"). It was scheduled to be completed in mid-1990, but construction moved quicker than was originally planned. The structure was completed before the scheduled date giving Boonville its longed for permanent armory.

Works Cited

"Boonville National Guard Armory." Boonville Daily News 9/10 June 1989: 1.

Reynolds, Lucinda. History of the Development of a Permanent National Guard Armory in Boonville. Paper presented to the Department of Social Sciences for HI 380, Central Methodist College, Fayette, Missouri, 2 Nov. 1996. Howard County Archaeological and Historical Survey, Central Methodist College, Fayette, Missouri.

BOONVILLE—1990

The overall plan is rectangular with the tall central gable roofed parade hall rising above the hipped roof single story wings. This design creates a U-shape of hall offices around the central structure. The whole is roofed with an exaggerated standing seam metal roof with overhanging eaves.

One endwall has the main entry while the open end of the U-shape accomodates the service entry in the opposite gable endwall. The main entrance is in a recess whose sidewalls are deliberately uneven though the entry is centered beneath the pitch of the parade hall gable. One side of the recess is at an expected ninety-degree angle while the other is chamfered in shape.

The construction of the parade hall walls is concrete block, which where visible above the hipped roof shape of the wings has a rusticated stone appearance on the long walls. The single story wings are veneered in three parts: (1) Two broad ribbons of brick below a vertical seamed metal frieze under the overhanging eaves. (2) The narrower middle band is of buff colored brick above red-brown brick. (3) And where the two brick colors meet is a soldier course of buff colored brick.

To the left of the main entry is a full-length panel of red brown brick on which are attached the raised letters "Missouri National Guard Armory." Beyond which are narrow horizontal glass block windows in the buff colored brick band. To the right is a slight recess in the plane of the brick wall with two paired metal sashed window openings beyond which are two glass block windows like those just described. Continuing along the long wall to the right is another slight recess with paired windows in what is presumably an office location.

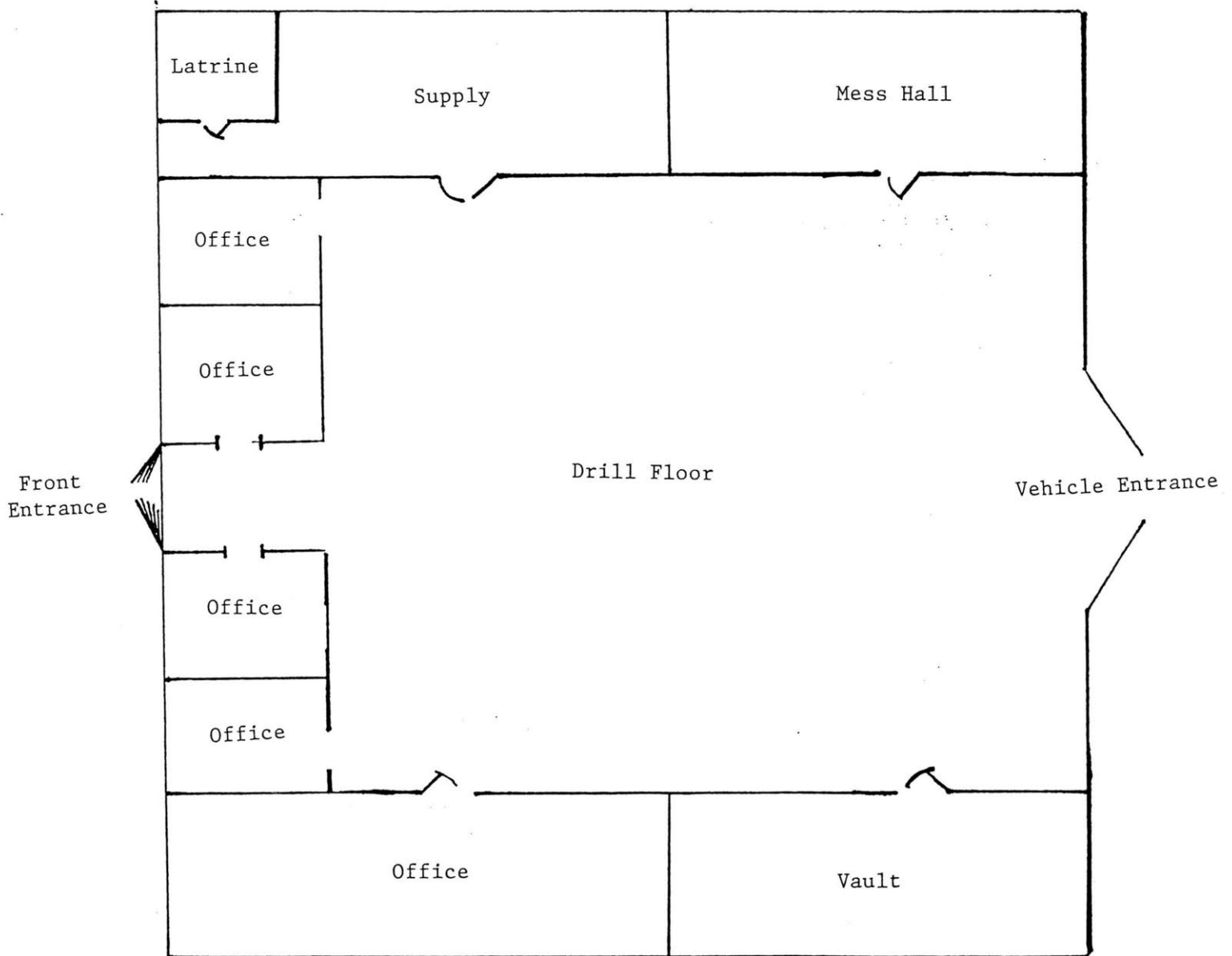
Light to the parade hall is through continuous stepped shaped windows set into the endwalls.


NATIONAL GUARD ARMORY-

Boonville—1989

SW-AS-020-031

(NOT TO SCALE)





MISSOURI
NATIONAL
GUARD
ARMORY

MISSOURI HISTORIC PROPERTY INVENTORY FORM

SW-AS-020-032

SW - 96 - 01-007

REFERENCE NUMBER		A. HISTORIC NAME Boonville National Guard Armory							
B. COUNTY 053 Cooper		C. OTHER NAME(S) A.H.C. Koontz Grocery, Commercial Bank, Hayes Cafe							
D. ADDRESS 400 Main Street				E. CITY Boonville, Missouri 65233			F. VICINITY <input type="checkbox"/>	G. RESTRICTED	H. ACREAGE
I. SECTION	J. TOWNSHIP	K. RANGE	L. SPANISH LAND GRANT	M. QUARTER SECTIONS		N. OWNERSHIP <input checked="" type="checkbox"/> PRIVATE <input type="checkbox"/> LOCAL <input type="checkbox"/> STATE <input type="checkbox"/> FEDERAL <input type="checkbox"/> MIXED			
O. AGENCY(S) 1. Missouri Army National Guard					2.				
P. UTM ZONE	EASTING		NORTHING		USGS QUADRANGLE		Q. AREA(S) OF SIGNIFICANCE/CONTEXT(S)		
1. <input type="text"/>	/ / / / /		/ / / / /				1. 220 National Guard Armory		
2. <input type="text"/>	/ / / / /		/ / / / /				2. 030 Armory Category: I		
3. <input type="text"/>	/ / / / /		/ / / / /				3. <input type="text"/>		
4. <input type="text"/>	/ / / / /		/ / / / /				4. <input type="text"/>		
R. SIGNIFICANT PERSON(S)				T. SIGNIFICANCE					
1.				see continuation sheet					
2.									
3.									
S. SIGNIFICANT EVENT DATE(S)									
1.									
2.				SEE CONTINUATION SHEET					

SW-AS-020-032

2.A. ARCHITECT/BUILDER/DESIGNER/ENGINEER				
1.		2.		3.
2.B. ARCHITECTURAL STYLE			2.C. VERNACULAR TYPE	
[8][0] other			[8][5] Armory Category: I, Vernacular, type B, Secondary	
2.D. CONSTRUCTION DATE (CIRCA)		2.E. ALTERATION DATE		
ca. 1860		1. 2. 3. 4. 5.		
2.F. RECONSTRUCTION DATE (CIRCA)	2.G. DATE MOVED	2.H. DESTRUCTION DATE	2.I. OWNER'S NAME & ADDRESS (IF DIFFERENT)	
2.J. HISTORIC FUNCTION				
1. [][][] defense 2. [][0][3] social 3. [][][] 4. [][][] 5. [][][]				
2.K. HISTORIC SUBFUNCTION				
1. [1][3][A] armory 2. [0][3][A] meeting hall 3. [0][3][C] civic/volunteer 4. [][][] 5. [][][]				
2.L. NO. OF ANCILLARY STRUCTURES		2.M. RESOURCE TYPE		2.N. STORIES
		<input checked="" type="checkbox"/> BUILDING <input type="checkbox"/> SITE <input type="checkbox"/> STRUCTURE <input type="checkbox"/> OBJECT		1. 3 2. 3.
2.O. STRUCTURAL SYSTEMS		2.P. EXTERIOR WALL MATERIALS		2.Q. OTHER MATERIALS
1. [][][] unknown		1. [][3][0] brick		1. [][][] 3. [][][]
2. [][][]		2. [][][]		2. [][][] 4. [][][]
2.R. ROOF SHAPES		2.S. ROOF MATERIALS		2.T. ROOF FEATURES
1. [][G][B] gabled		1. [][6][3] asphalt		1. [][][] 4. [][][]
2. [][][]		2. [][][]		2.U. FOUNDATION MATERIALS
3. [][][]		3. [][][]		1. [][3][0] brick
2.V. PORCHES				2.W. PLAN
1. [][S][T] stoop 2. [][][] 3. [][][]				[][R][C] rectangular
2.X. FURTHER DESCRIPTION		2.Y. DESCRIPTION OF ENVIRONMENT AND OUTBUILDINGS		
<input type="checkbox"/> (SEE CONTINUATION SHEET)		<input type="checkbox"/> (SEE CONTINUATION SHEET)		
2.Z. SOURCES OF INFORMATION		PREPARED BY		ORGANIZATION
<input checked="" type="checkbox"/> (SEE CONTINUATION SHEET) further information on file		Dr. Robert P. Wieggers		Howard County Archaeological and Historical Survey
				DATE
				10/10/97

Boonville—c.1915

The Boonville National Guard was officially recognized in 1913 but it did not have a suitable stable armory. It moved from Turner Hall to the Woodsmen of the World (WOW) building sometime before 1915. The guard is believed to have rented rooms on the 2nd floor of the Woodsmen of the World building (Reynolds 13). This brick building was erected in the 1860s. It is three stories tall and has had many tenants over the years. It is currently used as the Boonville Abstract Company and an insurance agency.

Works Cited

Reynolds, Lucinda. History of the Development of a Permanent National Guard Armory in Boonville. Paper presented to the Department of Social Sciences for HI 380, Central Methodist College, Fayette, Missouri, 2 Nov. 1996. Howard County Archaeological and Historical Survey, Central Methodist College, Fayette, Missouri.

BOONVILLE—1860

This commercial structure's style is Missouri German. The foundation of the structure is brick and the walls are also made from brick. "The W façade continues across 400 & 402 Main Street. It is capped by a corbelled brick cornice. The 3 brick pilasters have caps which are joined by a corbelled brick dentil course at the 2nd and 3rd stories. Windows on the top floors are 2-over-2 with iron stills and segmentally arched soldier course lintles. The 1st story originally had a cast iron storefront with large glass windows. This has been covered by green tile panels, a large sign, and a metal awning. The entrance is inset at an angle to the S.... An entrance to the upper floors is the southernmost bay and divides the storefronts. The N façade has 3 chimneys. The 3rd story windows are 2-over-2, rectangular with flat arch lintels, the 2-over-2 1st and 2nd story windows have rowlocks, segmentally arched headers and are attenuated, and all have stone sills. A large sign reading "Boonville Abstract Co." is painted into the brick at the 1st story level. The E façade has additions which form independent businesses listed separately (Harper and Higbie 1979).

Works Cited

Harper, L. and J. Higbie. "Boonville Abstract Co." Historic Inventory. Office of Historic Preservation, Jefferson City, Missouri.



Boonville Abstract Co.

BEN N. SMITH
REALTOR

REAL ESTATE LOANS
INSURANCE

BOONVILLE ABSTRACT CO.
BEN N. SMITH

Shepherd's
STEAK HOUSE

SW-AS-020-033

REFERENCE NUMBER		A. HISTORIC NAME							
		Boonville National Guard Armory							
B. COUNTY		C. OTHER NAME(S)							
[0][5][3] Cooper		Hittner Furniture, Goodman-Boller Furniture and Undertaking							
D. ADDRESS				E. CITY			F. VICINITY	G. RESTRICTED	H. ACREAGE
505 Main Street				Boonville, Missouri 65233			<input type="checkbox"/>		
I. SECTION	J. TOWNSHIP	K. RANGE	L. SPANISH LAND GRANT	M. QUARTER SECTIONS	N. OWNERSHIP				
					<input checked="" type="checkbox"/> PRIVATE <input type="checkbox"/> LOCAL <input type="checkbox"/> STATE <input type="checkbox"/> FEDERAL <input type="checkbox"/> MIXED				
O. AGENCY(S)									
1.					2.				
P. UTM ZONE	EASTING		NORTHING		USGS QUADRANGLE		Q. AREA(S) OF SIGNIFICANCE/CONTEXT(S)		
1. [][]	/ / / / /		/ / / / / /				1. [2][2][0] National Guard Armory		
2. [][]	/ / / / /		/ / / / / /				2. [0][3][0] Armory Category: I		
3. [][]	/ / / / /		/ / / / / /				3. [][][]		
4. [][]	/ / / / /		/ / / / / /				4. [][][]		
R. SIGNIFICANT PERSON(S)				T. SIGNIFICANCE					
1.				see continuation sheet					
2.									
3.									
S. SIGNIFICANT EVENT DATE(S)									
1.									
2.									
<input checked="" type="checkbox"/> SEE CONTINUATION SHEET									

P.O. BOX 176
JEFFERSON CITY, MO 65102

SW-AS-020-033

2.A. ARCHITECT/BUILDER/DESIGNER/ENGINEER				
1.		2.		3.
2.B. ARCHITECTURAL STYLE			2.C. VERNACULAR TYPE	
[8][0] other			[8][5] Armory Category: I, Vernacular, type B, Secondary	
2.D. CONSTRUCTION DATE (CIRCA)		2.E. ALTERATION DATE		
1914		1. 2. 3. 4. 5.		
2.F. RECONSTRUCTION DATE (CIRCA)	2.G. DATE MOVED	2.H. DESTRUCTION DATE	2.I. OWNER'S NAME & ADDRESS (IF DIFFERENT)	
2.J. HISTORIC FUNCTION				
1. [][1][3] defense 2. [][0][3] social 3. [][][] 4. [][][] 5. [][][]				
2.K. HISTORIC SUBFUNCTION				
1. [1][3][A] armory 2. [0][3][A] meeting hall 3. [0][3][C] civic/volunteer 4. [][][] 5. [][][]				
2.L. NO. OF ANCILLARY STRUCTURES		2.M. RESOURCE TYPE		2.N. STORIES
		<input checked="" type="checkbox"/> BUILDING <input type="checkbox"/> SITE <input type="checkbox"/> STRUCTURE <input type="checkbox"/> OBJECT		1. 2. 3.
2.O. STRUCTURAL SYSTEMS		2.P. EXTERIOR WALL MATERIALS		2.Q. OTHER MATERIALS
1. [][L][B] load bearing brick		1. [][3][0] brick		1. [][][] 3. [][][]
2. [][][]		2. [][][]		2. [][][] 4. [][][]
2.R. ROOF SHAPES		2.S. ROOF MATERIALS		2.T. ROOF FEATURES
1. [][F][T] flat		1. [][][]		1. [][P][A] parapet 4. [][][]
2. [][G][B] gabled		2. [][][]		2. [][][]
3. [][][]		3. [][][]		3. [][][]
2.V. PORCHES				2.U. FOUNDATION MATERIALS
1. [][][] 2. [][][] 3. [][][]				1. [][3][0] brick
				2. [][][]
				2.W. PLAN
				[][R][C] rectangular
2.X. FURTHER DESCRIPTION		2.Y. DESCRIPTION OF ENVIRONMENT AND OUTBUILDINGS		
<input type="checkbox"/> (SEE CONTINUATION SHEET)		<input type="checkbox"/> (SEE CONTINUATION SHEET)		
2.Z. SOURCES OF INFORMATION		PREPARED BY		ORGANIZATION
<input checked="" type="checkbox"/> (SEE CONTINUATION SHEET) further information on file		Dr. Robert P. Wieggers		Howard County Archaeological and Historical Survey
				DATE
				10/27/97

Boonville—1923

The second floor of what was once known as the McLaughlin Brothers' Store building was used as an armory (Reynolds 13). This building was rented to the Guard in 1923. Today this building, located at 505 N. Main is used as a furniture store. The Guard did not have a stable building for a home and this store was one of its many meeting places during the Boonville unit's unstable past.

Works Cited

Reynolds, Lucinda. History of the Development of a Permanent National Guard Armory in Boonville. Paper presented to the Department of Social Sciences for HI 380, Central Methodist College, Fayette, Missouri, 2 Nov. 1996. Howard County Archaeological and Historical Survey, Central Methodist College, Fayette, Missouri.

BOONVILLE—1914

This vernacular structure has "Missouri German affinities" (Harper and Higbie 1979). The foundation is constructed of brick as are the walls. "The 1st story is divided into two storefronts. The 2nd story and cornice continue across 501 & 505 Main St. The S section has new large display windows and an inset entrance at the N bay, and a double leaf entrance which leads to the 2nd story as its S bay. All are capped by a metal awning. The W façade has six 1-over-1 attenuated windows with double rowlock, segmental lintels on the 2nd story. The 1st story has an entrance with transom and a concrete loading dock. Extending to the W is a pent roofed brick addition with 5 garage doors to the N (Harper and Higbie 1979).

Works Cited

Harper, L. and J. Higbie. "Hittner Furniture." Historic Inventory. Office of Historic Preservation, Jefferson City, Missouri.



MISSOURI HISTORIC PROPERTY INVENTORY FORM

SW-AS-020-034
SW - 96 - 01 -010

REFERENCE NUMBER		A. HISTORIC NAME Boonville National Guard Armory							
B. COUNTY 053 Cooper		C. OTHER NAME(S) I.O.O.F.Lodge, Sears, Roebuck and Company							
D. ADDRESS 521 Main Street				E. CITY Boonville, Missouri			F. VICINITY <input type="checkbox"/>	G. RESTRICTED	H. ACREAGE
I. SECTION	J. TOWNSHIP	K. RANGE	L. SPANISH LAND GRANT	M. QUARTER SECTIONS		N. OWNERSHIP <input checked="" type="checkbox"/> PRIVATE <input type="checkbox"/> LOCAL <input type="checkbox"/> STATE <input type="checkbox"/> FEDERAL <input type="checkbox"/> MIXED			
O. AGENCY(S) 1. Missouri Army National Guard					2.				
P. UTM ZONE	EASTING		NORTHING		USGS QUADRANGLE		Q. AREA(S) OF SIGNIFICANCE/CONTEXT(S)		
1. <input type="text"/>	/ / / / /		/ / / / /				1. 220 National Guard Armory		
2. <input type="text"/>	/ / / / /		/ / / / /				2. 030 Armory Category: I		
3. <input type="text"/>	/ / / / /		/ / / / /				3. <input type="text"/>		
4. <input type="text"/>	/ / / / /		/ / / / /				4. <input type="text"/>		
R. SIGNIFICANT PERSON(S)				T. SIGNIFICANCE					
1.				see continuation sheet					
2.									
3.									
S. SIGNIFICANT EVENT DATE(S)									
1.				<input checked="" type="checkbox"/> SEE CONTINUATION SHEET					
2.									

MO 780-1257 (5-92)

MISSOURI DEPARTMENT OF NATURAL RESOURCES
HISTORIC PRESERVATION PROGRAMP.O. BOX 176
JEFFERSON CITY, MO 65102

SW-AS-020-034

2.A. ARCHITECT/BUILDER/DESIGNER/ENGINEER				
1.		2.		3.
2.B. ARCHITECTURAL STYLE			2.C. VERNACULAR TYPE	
[8][0] other			[8][5] Armory Category: I, Vernacular, type B, Secondary	
2.D. CONSTRUCTION DATE (CIRCA)		2.E. ALTERATION DATE		
1915		1. 2. 3. 4. 5.		
2.F. RECONSTRUCTION DATE (CIRCA)	2.G. DATE MOVED	2.H. DESTRUCTION DATE	2.I. OWNER'S NAME & ADDRESS (IF DIFFERENT)	
2.J. HISTORIC FUNCTION				
1. [][1][3] defense 2. [][0][3] social 3. [][][] 4. [][][] 5. [][][]				
2.K. HISTORIC SUBFUNCTION				
1. [1][3][A] armory 2. [0][3][A] meeting hall 3. [0][3][C] civic/ volunteer [][][] 5. [][][]				
2.L. NO. OF ANCILLARY STRUCTURES		2.M. RESOURCE TYPE		2.N. STORIES
		<input checked="" type="checkbox"/> BUILDING <input type="checkbox"/> SITE <input type="checkbox"/> STRUCTURE <input type="checkbox"/> OBJECT		1. 2 2. 3.
2.O. STRUCTURAL SYSTEMS		2.P. EXTERIOR WALL MATERIALS		2.Q. OTHER MATERIALS
1. [][][] unknown		1. [][3][0] brick		1. [][][] 3. [][][]
2. [][][]		2. [][][]		2. [][][] 4. [][][]
2.R. ROOF SHAPES		2.S. ROOF MATERIALS		2.T. ROOF FEATURES
1. [][F][T] flat		1. [][6][3] asphalt		1. [][P][A] parapet 4. [][][]
2. [][][]		2. [][][]		2.U. FOUNDATION MATERIALS
3. [][][]		3. [][][]		1. [][β][0] brick
2.V. PORCHES				2.W. PLAN
1. [][][] 2. [][][] 3. [][][]				[][R][C] rectangular
2.X. FURTHER DESCRIPTION		2.Y. DESCRIPTION OF ENVIRONMENT AND OUTBUILDINGS		
<input type="checkbox"/> (SEE CONTINUATION SHEET)		<input type="checkbox"/> (SEE CONTINUATION SHEET)		
2.Z. SOURCES OF INFORMATION		PREPARED BY		ORGANIZATION
<input checked="" type="checkbox"/> (SEE CONTINUATION SHEET) further information on file		Dr. Robert P. Wiegiers		Howard County Archaeological and Historical Survey
				DATE 10/10/97

Boonville—c.1923

Following the Guards use of the Thespian Hall as an armory (see Boonville—1880) another move was made. The IOOF building became the meeting place for the Guard in early 1923 or sometime before (Reynolds 14). The IOOF building had been used as many things before the Guard rented it for a short time period. By October 1923 the Guard had once again reorganized and relocated (Reynolds 15).

Works Cited

Reynolds, Lucinda. History of the Development of a Permanent National Guard Armory in Boonville. Paper presented to the Department of Social Sciences for HI 380, Central Methodist College, Fayette, Missouri, 2 Nov. 1996. Howard County Archaeological and Historical Survey, Central Methodist College, Fayette, Missouri.

BOONVILLE—1915

This vernacular structure is constructed from brick. "The 1st story is sheathed in buff colored brick and is capped by a soldier course string course. Fenestration

includes a double leaf entrance with a pediments as the N & S bays and a large central window which has a transom. The red brick 2nd story has attenuated, 1-over-1 windows with metal grills, concrete stills, and a soldier course lintel course. A wide stone cornice is capped by a rowlock and a soldier course. The parapet has stone work including a panel which reads "IOOF." The N façade shows an alteration and has 4 bays on the 2nd story which are 4-over-1. The S façade's 1st story windows are bricked in. The 2nd story has nine 4-over-1 windows. The façade has two 4-over-1 windows on the 2nd story. The 1st story fenestration has been altered here is now a concrete loading dock and a basement entrance on this façade (Harper and Higbie 1979).

Works Cited

Harper, L. and J. Higbie. "Sears Roebuck & Co." Historic Inventory. Office of Historic Preservation, Jefferson City, Missouri.



MISSOURI HISTORIC PROPERTY INVENTORY FORM

SW-AS-020-035

SW - 96 - 01-008

REFERENCE NUMBER		A. HISTORIC NAME Boonville National Guard Armory							
B. COUNTY 053 Cooper		C. OTHER NAME(S) Stephens Opera House, Lyric Theatre							
D. ADDRESS 522 Main Street				E. CITY Boonville, Missouri 65233			F. VICINITY <input type="checkbox"/>	G. RESTRICTED	H. ACREAGE
I. SECTION	J. TOWNSHIP	K. RANGE	L. SPANISH LAND GRANT	M. QUARTER SECTIONS		N. OWNERSHIP <input checked="" type="checkbox"/> PRIVATE <input type="checkbox"/> LOCAL <input type="checkbox"/> STATE <input type="checkbox"/> FEDERAL <input type="checkbox"/> MIXED			
O. AGENCY(S) 1. Missouri Army National Guard					2.				
P. UTM ZONE	EASTING		NORTHING		USGS QUADRANGLE		Q. AREA(S) OF SIGNIFICANCE/CONTEXT(S)		
1. <input type="text"/>	/ / / / /		/ / / / /				1. 220 National Guard Armory		
2. <input type="text"/>	/ / / / /		/ / / / /				2. 030 Armory Category: VI		
3. <input type="text"/>	/ / / / /		/ / / / /				3. <input type="text"/>		
4. <input type="text"/>	/ / / / /		/ / / / /				4. <input type="text"/>		
R. SIGNIFICANT PERSON(S)				T. SIGNIFICANCE					
1.				see continuation sheet					
2.									
3.									
S. SIGNIFICANT EVENT DATE(S)				SEE CONTINUATION SHEET					
1.									
2.									

SW-AS-020-035

2.A. ARCHITECT/BUILDER/DESIGNER/ENGINEER				
1. <u>Homan and McDearmon</u>		2.		3.
2.B. ARCHITECTURAL STYLE		2.C. VERNACULAR TYPE		
<u>8 0 </u> other		<u> </u> Armory Category: VI, Eccentric		
2.D. CONSTRUCTION DATE (CIRCA)		2.E. ALTERATION DATE		
1855		1. 1901 2. 3. 4. 5.		
2.F. RECONSTRUCTION DATE (CIRCA)	2.G. DATE MOVED	2.H. DESTRUCTION DATE	2.I. OWNER'S NAME & ADDRESS (IF DIFFERENT)	
2.J. HISTORIC FUNCTION				
1. <u>1 1 3 </u> defense 2. <u>0 0 3 </u> social 3. <u> </u> 4. <u> </u> 5. <u> </u>				
2.K. HISTORIC SUBFUNCTION				
1. <u>1 3 A </u> armory 2. <u>0 3 A </u> meeting hall 3. <u>0 3 C </u> civic/volunteer 4. <u> </u> 5. <u> </u>				
2.L. NO. OF ANCILLARY STRUCTURES		2.M. RESOURCE TYPE		2.N. STORIES
		<input checked="" type="checkbox"/> BUILDING <input type="checkbox"/> SITE <input type="checkbox"/> STRUCTURE <input type="checkbox"/> OBJECT		1. <u>2</u> 2. <u> </u> 3. <u> </u>
2.O. STRUCTURAL SYSTEMS		2.P. EXTERIOR WALL MATERIALS		2.Q. OTHER MATERIALS
1. <u> </u> Unknown		1. <u>3 0 </u> brick		1. <u> </u> 3. <u> </u>
2. <u> </u>		2. <u> </u>		2. <u> </u> 4. <u> </u>
2.R. ROOF SHAPES		2.S. ROOF MATERIALS		2.T. ROOF FEATURES
1. <u>G B </u> gabled		1. <u>6 3 </u> asphalt		1. <u> </u> 4. <u> </u>
2. <u> </u>		2. <u> </u>		2.U. FOUNDATION MATERIALS
3. <u> </u>		3. <u> </u>		1. <u>3 0 </u> brick
				2. <u> </u>
2.V. PORCHES				2.W. PLAN
1. <u>P 0 </u> portico 2. <u> </u> 3. <u> </u>				<u>R C </u> rectangular
2.X. FURTHER DESCRIPTION		2.Y. DESCRIPTION OF ENVIRONMENT AND OUTBUILDINGS		
<input type="checkbox"/> (SEE CONTINUATION SHEET)		<input type="checkbox"/> (SEE CONTINUATION SHEET)		
2.Z. SOURCES OF INFORMATION		PREPARED BY		ORGANIZATION
<input checked="" type="checkbox"/> (SEE CONTINUATION SHEET) further information on file		Dr. Robert P. Wieggers		Howard County Archaeological and Historical Survey
				DATE 10/10/97

Boonville—1880

The formation of the Boonville militia in the late 1800s created the need for a meeting place. The militiamen held monthly activities and meetings in Thespian Hall. The building is located on the corner of Main and Vine Streets. There is evidence showing that they met in this hall as early as 1880 (Reynolds 10). Today, it is solely used for theatrical entertainment and community functions (Harper and Higbie 2).

The building was constructed between 1855-1857. There are four brick columns on the face of the building and the structure is two stories tall. There is a basement level that is thought to have been used by the guard. The style of design of the building is Greek Revival (Harper and Higbie 1).

The Thespian Hall served as a place to have competitive drills between the Boonville guard units, the Boonville Guard and the Waddill Guard ("Waddill Guards"). Thespian Hall served as the militia's meeting place through the early 1900s.

Works Cited

Harper, L. and J. Higbie. "Thespian Hall." Historic Inventory. Office of Historic Preservation, Jefferson City, Missouri.

Reynolds, Lucinda. History of the Development of a Permanent National Guard Armory in Boonville. Paper presented to the Department of Social Sciences for HI 380, Central Methodist College, Fayette, Missouri, 2 Nov. 1996. Howard County Archaeological and Historical Survey, Central Methodist College, Fayette, Missouri.

"Waddill Guards." Boonville Weekly Advertiser 27 Feb. 1880: 1.

BOONVILLE—1880

This Greek Revival structure's foundation and walls are made from brick. It was built ca. 1855-1857 and "The 50' x 103' original structure has a front (W) portico with 4 unfluted doric brick columns, capped by a wooden architrave & pedimented. Three large double leaf doors are on the 1st story and a metal balcony is across the 5 bays of the 2nd story. Pilasters set off the side bays where the 1-over-1 windows have cast metal lintels with ornate scroll decoration. In 1901, the building's interior was remodeled and the rear addition was added. It is approximately 25' deep and 2 ½ stories tall, and is capped by a mansard roof. Interior alterations included the sloping of the 1st floor, construction of a balcony, application of ornamental plasterwork and reworking the lobby. Restoration of the building began c. 1975-76 by the Friends of Historic Boonville with Architects and Planners Colaboratives (John Huffman) of Kansas City as restoration architects (Harper and Higbie 1979).

Works Cited

Harper, L. and J. Higbie. "Thespian Hall." Historic Inventory. Office of Historic Preservation, Jefferson City, Missouri.

THESPIAN HALL



MISSOURI HISTORIC PROPERTY INVENTORY FORM

SW-AS-020-036

SW - 96 - 01-014

REFERENCE NUMBER		A. HISTORIC NAME Boonville National Guard Armory							
B. COUNTY [0][5][3] Cooper		C. OTHER NAME(S) Stephens Cottage							
D. ADDRESS East Morgan Street				E. CITY Boonville, Missouri 65233			F. VICINITY <input type="checkbox"/>	G. RESTRICTED	H. ACREAGE
I. SECTION	J. TOWNSHIP	K. RANGE	L. SPANISH LAND GRANT	M. QUARTER SECTIONS		N. OWNERSHIP <input type="checkbox"/> PRIVATE <input type="checkbox"/> LOCAL <input checked="" type="checkbox"/> STATE <input type="checkbox"/> FEDERAL <input type="checkbox"/> MIXED			
O. AGENCY(S) 1. Missouri Army National Guard					2.				
P. UTM ZONE	EASTING		NORTHING		USGS QUADRANGLE		Q. AREA(S) OF SIGNIFICANCE/CONTEXT(S)		
1. [][]	/ / / / /		/ / / / /				1. [2][2][0] National Guard Armory		
2. [][]	/ / / / /		/ / / / /				2. [0][3][0] Armory Category: VI		
3. [][]	/ / / / /		/ / / / /				3. [][][]		
4. [][]	/ / / / /		/ / / / /				4. [][][]		
R. SIGNIFICANT PERSON(S)				T. SIGNIFICANCE					
1.				see continuation sheet					
2.									
3.									
S. SIGNIFICANT EVENT DATE(S)				<input checked="" type="checkbox"/> SEE CONTINUATION SHEET					
1.									
2.									

MO 780-1257 (5-92)

MISSOURI DEPARTMENT OF NATURAL RESOURCES
HISTORIC PRESERVATION PROGRAMP.O. BOX 176
JEFFERSON CITY, MO 65102

SW-AS-020-036

2.A. ARCHITECT/BUILDER/DESIGNER/ENGINEER				
1.		2.		3.
2.B. ARCHITECTURAL STYLE			2.C. VERNACULAR TYPE	
[4][5] Queen Anne			[][] Armory Category: VI, Eccentric	
2.D. CONSTRUCTION DATE (CIRCA)		2.E. ALTERATION DATE		
1896		1. 2. 3. 4. 5.		
2.F. RECONSTRUCTION DATE (CIRCA)	2.G. DATE MOVED	2.H. DESTRUCTION DATE	2.I. OWNER'S NAME & ADDRESS (IF DIFFERENT)	
2.J. HISTORIC FUNCTION				
1. [][1][3] defense 2. [][0][3] social 3. [][][] 4. [][][] 5. [][][]				
2.K. HISTORIC SUBFUNCTION				
1. [1][3][A] armory 2. [0][3][A] meeting hall 3. [0][3][C] civic/volunteer 4. [][][] 5. [][][]				
2.L. NO. OF ANCILLARY STRUCTURES		2.M. RESOURCE TYPE		2.N. STORIES
		<input checked="" type="checkbox"/> BUILDING <input type="checkbox"/> SITE <input type="checkbox"/> STRUCTURE <input type="checkbox"/> OBJECT		1. 2 2. 3.
2.O. STRUCTURAL SYSTEMS		2.P. EXTERIOR WALL MATERIALS		2.Q. OTHER MATERIALS
1. [][L][B] load bearing brick		1. [][3][0] brick		1. [][][] 3. [][][]
2. [][][]		2. [][][]		2. [][][] 4. [][][]
2.R. ROOF SHAPES		2.S. ROOF MATERIALS		2.T. ROOF FEATURES
1. [][][]		1. [][][]		1. [][][] 4. [][][]
2. [][][]		2. [][][]		2.U. FOUNDATION MATERIALS
3. [][][]		3. [][][]		
2.V. PORCHES				2.W. PLAN
1. [][][] 2. [][][] 3. [][][]				[][I][R] irregular
2.X. FURTHER DESCRIPTION		2.Y. DESCRIPTION OF ENVIRONMENT AND OUTBUILDINGS		
<input type="checkbox"/> (SEE CONTINUATION SHEET)		<input type="checkbox"/> (SEE CONTINUATION SHEET)		
2.Z. SOURCES OF INFORMATION		PREPARED BY		ORGANIZATION
<input checked="" type="checkbox"/> (SEE CONTINUATION SHEET) further information on file		Dr. Robert P. Wiegiers		Howard County Archaeological and Historical Survey
				DATE 10/10/97

Boonville—1981

In 1981 the Boonville guard unit moved its meeting quarters to Stephen's Cottage. This building, located on the Missouri Training School grounds, saved the unit over \$7,000 annually (Reynolds 21). The building, built in 1896, provided the guard with more space than their previous location. It was built in Queen Anne style and is a two story brick structure (Reynolds 21). In 1983 the guard was once again forced to move. The Training School was to become a prison and Stephen's Cottage was in the path of the planned entrance (Reynolds 21).

Works Cited

Reynolds, Lucinda. History of the Development of a Permanent National Guard Armory in Boonville. Paper presented to the Department of Social Sciences for HI 380, Central Methodist College, Fayette, Missouri, 2 Nov. 1996. Howard County Archaeological and Historical Survey, Central Methodist College, Fayette, Missouri.

BOONVILLE—1981

This structure was built in the Queen Anne style and its foundation is constructed of stone. The walls are constructed of brick and roof is flat.

Windows are 4-over-4, attenuated, and have stone lug sills and lintels. 3 courses of ashlar brick forms a stringcourse near the tops of the windows and at the sill level. Rectangular panels of saw-tooth brick -work are below the windows. The projecting 2 story rectangular bay to the W has an entrance with large transom and a 1-story brick porch. Other entrances include an entrance and transom 1st story on the N façade, a 2nd story entrance with metal fire escape on the S, and on the E is a 2nd story entrance with fire escape, a central 1st story entrance and a basement entrance. The interior millwork is oak and is extremely plain. The structure originally had a cross gable roof with dormers and ornate gable ends. It also had an ornate Eastlake porch. These were altered to their present form in 1939 (Harper 1980).

Works Cited

Harper, L. "Stephens Cottage." Historic Inventory. Office of Historic Preservation, Jefferson City, Missouri.



MISSOURI HISTORIC PROPERTY INVENTORY FORM

SW-AS-020-037

SW - 96 -01-015

REFERENCE NUMBER		A. HISTORIC NAME Boonville National Guard Armory								
B. COUNTY 053 Cooper		C. OTHER NAME(S) Stone Cottage, Boonville Correctional Facility								
D. ADDRESS East Morgan Street				E. CITY Boonville, Missouri 65233				F. VICINITY <input type="checkbox"/>	G. RESTRICTED	H. ACREAGE
I. SECTION	J. TOWNSHIP	K. RANGE	L. SPANISH LAND GRANT	M. QUARTER SECTIONS		N. OWNERSHIP <input type="checkbox"/> PRIVATE <input type="checkbox"/> LOCAL <input checked="" type="checkbox"/> STATE <input type="checkbox"/> FEDERAL <input type="checkbox"/> MIXED				
O. AGENCY(S) 1. Missouri Army National Guard						2.				
P. UTM ZONE	EASTING		NORTHING		USGS QUADRANGLE		Q. AREA(S) OF SIGNIFICANCE/CONTEXT(S)			
1. <input type="text"/>	/ / / / /		/ / / / /				1. 220 National Guard Armory			
2. <input type="text"/>	/ / / / /		/ / / / /				2. 030 Armory Category: VI			
3. <input type="text"/>	/ / / / /		/ / / / /				3. <input type="text"/>			
4. <input type="text"/>	/ / / / /		/ / / / /				4. <input type="text"/>			
R. SIGNIFICANT PERSON(S)				T. SIGNIFICANCE						
1.				see continuation sheet						
2.										
3.										
S. SIGNIFICANT EVENT DATE(S)										
1.										
2.				<input checked="" type="checkbox"/> SEE CONTINUATION SHEET						

MO 780-1257 (5-92)

MISSOURI DEPARTMENT OF NATURAL RESOURCES
HISTORIC PRESERVATION PROGRAM

P.O. BOX 176
JEFFERSON CITY, MO 65102

SW-AS-070-037

2.A. ARCHITECT/BUILDER/DESIGNER/ENGINEER				
1.		2.		3.
2.B. ARCHITECTURAL STYLE			2.C. VERNACULAR TYPE	
[8][0] other			[] Armory Category: VI, type B, Secondary	
2.D. CONSTRUCTION DATE (CIRCA)		2.E. ALTERATION DATE		
1894		1. 1939 2. 3. 4. 5.		
2.F. RECONSTRUCTION DATE (CIRCA)	2.G. DATE MOVED	2.H. DESTRUCTION DATE	2.I. OWNER'S NAME & ADDRESS (IF DIFFERENT)	
2.J. HISTORIC FUNCTION				
1. [1][3] defense 2. [0][3] social 3. [][] 4. [][] 5. [][]				
2.K. HISTORIC SUBFUNCTION				
1. [1][3][A] armory 2. [0][3][A] meeting hall 3. [0][3][C] civic/volunteer 4. [][] 5. [][]				
2.L. NO. OF ANCILLARY STRUCTURES		2.M. RESOURCE TYPE		2.N. STORIES
		<input checked="" type="checkbox"/> BUILDING <input type="checkbox"/> SITE <input type="checkbox"/> STRUCTURE <input type="checkbox"/> OBJECT		1. 2 2. 3. 4.
2.O. STRUCTURAL SYSTEMS		2.P. EXTERIOR WALL MATERIALS		2.Q. OTHER MATERIALS
1. [L][B] load bearing brick		1. [3][0] brick		1. [][] 3. [][]
2. [][]		2. [][]		2. [][] 4. [][]
2.R. ROOF SHAPES		2.S. ROOF MATERIALS		2.T. ROOF FEATURES
1. [C][M] complex		1. [6][3] asphalt		1. [][] 4. [][]
2. [][]		2. [][]		2. [][] 5. [][]
3. [][]		3. [][]		3. [][] 6. [][]
2.V. PORCHES				2.W. PLAN
1. [T][Q] three-quarter 2. [][] 3. [][]				[I][R] irregular
2.X. FURTHER DESCRIPTION			2.Y. DESCRIPTION OF ENVIRONMENT AND OUTBUILDINGS	
<input type="checkbox"/> (SEE CONTINUATION SHEET)			<input type="checkbox"/> (SEE CONTINUATION SHEET)	
2.Z. SOURCES OF INFORMATION		PREPARED BY		ORGANIZATION
<input checked="" type="checkbox"/> (SEE CONTINUATION SHEET)		Dr. Robert P. Wieggers		Howard County Archaeological and Historical Survey
further information on file				DATE
				10/10/97

Boonville—1983

The guard had to move from Stephen's Cottage and relocated to the Stone Cottage. This new location was approximately fifty feet away from Stephen's Cottage. It was a structure much like that of Stephen's Cottage.

The guard moved to the Cottage hoping that House Bill 601 would allow them to build their own armory ("House Bill"). The Boonville unit's stay at the Stone Cottage lasted until 1989 when the unit finally moved into their own building.

Works Cited

"House Bill Would Give Guard a New, Permanent Armory." Boonville Daily News j
10 March 1983: 1.

BOONVILLE—1983

This structure is built in the 2nd Empire style and the foundation is made of brick and concrete. The walls are constructed of brick and the roof is flat. "The original block

had an ornate slate covered, curved mansard roof with dormers, a 6 story central tower, bracketed eaves, and a 1 story 3 bay ornate frame porch. In the 1930's under a WPA project the above mentioned features were removed. The now 2-story structure still has a 3 story central section. It retains paired, attenuated windows accented by a concrete sill course and label headers connected by a stringcourse. The exposed basement has a water table which forms a header course for the half windows at that level. The primary double leaf entrance with transom has a stone veneer surround and is protected by a 1 story, 1 bay closed brick porch. The N & S facades have a central 1st story double leaf entrance with transom and concrete stoop. The rear (E) façade is segmentally arched windows and a 2-story ell, which was built in 3 sections. Much of the fenestration in this ell has been altered, however there are 1st entrance E & S. By 1892 a 2-story breezeway connected the main building to the 2-story hip roof central section of the ell. By 1910 the eastern most 2-story section was added. The breezeway remained. In the 1920's the breezeway was removed and a brick section connected and completed the ell (Harper and Higbie 1979).

Works Cited

Harper, L. and J. Higbie. "Administration Building." Historic Inventory. Office of Historic Preservation, Jefferson City, Missouri.



MISSOURI HISTORIC PROPERTY INVENTORY FORM

SW-AS-020-038

SW - 96 - 01 -013

REFERENCE NUMBER		A. HISTORIC NAME Boonville National Guard Armory							
B. COUNTY [0][5][3] Cooper		C. OTHER NAME(S) 1175th Military Police Company, CoCoMo Theatre, American Legion Thomas-Tuttle Post, Post 52 Building							
D. ADDRESS 625 East Morgan				E. CITY Boonville, Missouri 65233			F. VICINITY <input type="checkbox"/>	G. RESTRICTED	H. ACREAGE
I. SECTION	J. TOWNSHIP	K. RANGE	L. SPANISH LAND GRANT	M. QUARTER SECTIONS		N. OWNERSHIP <input checked="" type="checkbox"/> PRIVATE <input type="checkbox"/> LOCAL <input type="checkbox"/> STATE <input type="checkbox"/> FEDERAL <input type="checkbox"/> MIXED			
O. AGENCY(S) 1. Missouri Army National Guard					2.				
P. UTM ZONE	EASTING		NORTHING		USGS QUADRANGLE		Q. AREA(S) OF SIGNIFICANCE/CONTEXT(S)		
1. [][]	/ / / / /		/ / / / /				1. [2][2][0] National Guard Armory		
2. [][]	/ / / / /		/ / / / /				2. [0][3][0] Armory Category: I		
3. [][]	/ / / / /		/ / / / /				3. [][][]		
4. [][]	/ / / / /		/ / / / /				4. [][][]		
R. SIGNIFICANT PERSON(S)				T. SIGNIFICANCE					
1.				see continuation sheet					
2.									
3.									
S. SIGNIFICANT EVENT DATE(S)				<input checked="" type="checkbox"/> SEE CONTINUATION SHEET					
1.									
2.									

MO 780-1257 (5-92)

MISSOURI DEPARTMENT OF NATURAL RESOURCES
HISTORIC PRESERVATION PROGRAMP.O. BOX 176
JEFFERSON CITY, MO 65102

SW-AS-020-038

2.A. ARCHITECT/BUILDER/DESIGNER/ENGINEER				
1. Stretz and Schuster, Builder		2.		3.
2.B. ARCHITECTURAL STYLE			2.C. VERNACULAR TYPE	
[8] [0] other			[8] [5] Armory Category: I, Vernacular, type A	
2.D. CONSTRUCTION DATE (CIRCA)		2.E. ALTERATION DATE		
1948		1. 1982 2. 3. 4. 5.		
2.F. RECONSTRUCTION DATE (CIRCA)	2.G. DATE MOVED	2.H. DESTRUCTION DATE	2.I. OWNER'S NAME & ADDRESS (IF DIFFERENT)	
2.J. HISTORIC FUNCTION				
1. [1] [3] defense 2. [0] [3] social 3. [] [] [] 4. [] [] [] 5. [] [] []				
2.K. HISTORIC SUBFUNCTION				
1. [1] [3] [A] armory 2. [0] [3] [A] meeting hall 3. [0] [3] [C] civic/volunteer 4. [] [] [] 5. [] [] []				
2.L. NO. OF ANCILLARY STRUCTURES		2.M. RESOURCE TYPE		2.N. STORIES
		<input checked="" type="checkbox"/> BUILDING <input type="checkbox"/> SITE <input type="checkbox"/> STRUCTURE <input type="checkbox"/> OBJECT		1. 1 2. 3. 4. 5.
2.O. STRUCTURAL SYSTEMS		2.P. EXTERIOR WALL MATERIALS		2.Q. OTHER MATERIALS
1. [] [1] [B] load bearing brick		1. [] [9] [9] clay tile		1. [] [] [] 3. [] [] []
2. [] [] []		2. [] [] []		2. [] [] [] 4. [] [] []
2.R. ROOF SHAPES		2.S. ROOF MATERIALS		2.T. ROOF FEATURES
1. [] [F] [T] flat		1. [] [6] [3] asphalt		1. [] [] [] 4. [] [] []
2. [] [] []		2. [] [] []		2. [] [P] [A] parapet
3. [] [] []		3. [] [] []		3. [] [] []
2.V. PORCHES				2.U. FOUNDATION MATERIALS
1. [] [] [] 2. [] [] [] 3. [] [] []				1. [] [6] [5] cement
				2. [] [] []
2.W. PLAN				
[] [R] [C] rectangular				
2.X. FURTHER DESCRIPTION		2.Y. DESCRIPTION OF ENVIRONMENT AND OUTBUILDINGS		
<input type="checkbox"/> (SEE CONTINUATION SHEET)		<input type="checkbox"/> (SEE CONTINUATION SHEET)		
2.Z. SOURCES OF INFORMATION		PREPARED BY	ORGANIZATION	DATE
<input checked="" type="checkbox"/> (SEE CONTINUATION SHEET) further information on file		Dr. Robert P. Wieggers	Howard County Archaeological and Historical Survey	10/10/97

Boonville—1940s

When the First World War hit, the Boonville National Guard was meeting in the building that Earl Brownfield had built and provided. With the nation entering the Cold War, the guard needed more space. Sometime between 1946 and 1948 the Boonville unit decided that a new, larger armory was needed (Reynolds 18).

A problem faced the Boonville guard in 1948 when there was a dire need for an armory. Major General John B. McLaughlin informed the Guard that they would have two weeks to find a building. The need for a building was once again brought to the attention of the citizens of Boonville. This time the American Legion stepped in to build a \$20,000 building to be used both for the Legion and the Guard (Reynolds 19). The money for the Guard and Legion's new building was to be raised from the community. However, there was not enough money from the community as a whole, so two men B.H. Trout and Carl Glover provided a \$20,000 loan. There was an agreement that the money would be paid back within five years (Reynolds 19). The guard's annual rent other fundraising activities would raise the \$20,000 to repay the generous men.

For thirty-three years the guard remained in the American Legion building. There were many redesignations in those years concluding with it becoming the Military Police Platoon of TOE 19-77HN601 (Reynolds 20). In 1978 there were severe recruitment problems for the entire National Guard. The Boonville Guard was given an ultimatum to either find a cheaper building or be disbanded. The unit chose to relocate.

Work Cited

Reynolds, Lucinda. History of the Development of a Permanent National Guard Armory in Boonville. Paper presented to the Department of Social Sciences for HI 380, Central Methodist College, Fayette, Missouri, 2 Nov. 1996. Howard County Archaeological and Historical Survey, Central Methodist College, Fayette, Missouri.

BOONVILLE—1948

This vernacular structure's foundation is constructed of concrete and its walls are a mix of brick and tile. The roof is in the shape of a barrel and its "Windows and doors have brick surrounds. Brick also accent the structure's corners. The S façade indicates 2 doors which have been enclosed. The entrance door is double and centrally located. The roofline has a stepped parapet with tile copings. On the W there is an overhead door" (Harper and Higbie 1979).

Works Cited

Harper, L. and J. Higbie. "Armory." Historic Inventory. Office of Historic Preservation, Jefferson City, Missouri.

BOONVILLE--1948

A rectangular shaped structure with flat roof behind a stepped parapet wall facade and continuous parapet sidewalls. Construction is of hollow terra cotta tile/block with a dark red-brown glazed exterior surface.

The facade appears to have been symmetrical with centered entry and two flanking window bays. These original openings have brick surrounds and header of alternating stretcher and soldier coursed blocks.

The only other attempt at adornment was to substitute red brick at the building corners in an attempt to create quoins of stretcher coursing.

The structure has been altered. The center entry has been enlarged and the facade window openings bricked in probably when the structure began its present use as a movie theatre.



MISSOURI HISTORIC PROPERTY INVENTORY FORM

SW-AS-020-039

SW - 96 - 01-006

REFERENCE NUMBER		A. HISTORIC NAME Boonville National Guard Armory							
B. COUNTY [0][5][3] Cooper		C. OTHER NAME(S) Turner Hall, Turn and Gesang Verein Hall, Guger-Gas Service, Central Furniture and Appliance							
D. ADDRESS 518 Vine Street				E. CITY Boonville, Missouri 65233			F. VICINITY <input type="checkbox"/>	G. RESTRICTED	H. ACREAGE
I. SECTION	J. TOWNSHIP	K. RANGE	L. SPANISH LAND GRANT	M. QUARTER SECTIONS	N. OWNERSHIP <input checked="" type="checkbox"/> PRIVATE <input type="checkbox"/> LOCAL <input type="checkbox"/> STATE <input type="checkbox"/> FEDERAL <input type="checkbox"/> MIXED				
O. AGENCY(S) 1. Missouri Army National Guard					2.				
P. UTM ZONE	EASTING		NORTHING		USGS QUADRANGLE		Q. AREA(S) OF SIGNIFICANCE/CONTEXT(S)		
1. [][]	/ / / / /		/ / / / /				1. [2][2][0] National Guard Armory		
2. [][]	/ / / / /		/ / / / /				2. [0][3][0] Armory Category: I		
3. [][]	/ / / / /		/ / / / /				3. [][][][]		
4. [][]	/ / / / /		/ / / / /				4. [][][][]		
R. SIGNIFICANT PERSON(S)				T. SIGNIFICANCE					
1.				see continuation sheet					
2.									
3.									
S. SIGNIFICANT EVENT DATE(S)				<input checked="" type="checkbox"/> SEE CONTINUATION SHEET					
1.									
2.									

MO 780-1257 (5-92)

MISSOURI DEPARTMENT OF NATURAL RESOURCES
HISTORIC PRESERVATION PROGRAMP.O. BOX 176
JEFFERSON CITY, MO 65102

SW-AS-020-039

2.A. ARCHITECT/BUILDER/DESIGNER/ENGINEER				
1.		2.		3.
2.B. ARCHITECTURAL STYLE			2.C. VERNACULAR TYPE	
[8 0] other			[8 5] Armory Category: I, Vernacular, typeB, Secondary	
2.D. CONSTRUCTION DATE (CIRCA)		2.E. ALTERATION DATE		
1847		1. 1910 2. 3. 4. 5.		
2.F. RECONSTRUCTION DATE (CIRCA)	2.G. DATE MOVED	2.H. DESTRUCTION DATE	2.I. OWNER'S NAME & ADDRESS (IF DIFFERENT)	
2.J. HISTORIC FUNCTION				
1. [1 3] defense 2. [0 3] social 3. [] 4. [] 5. []				
2.K. HISTORIC SUBFUNCTION				
1. [1 3 A] armory 2. [0 3 A] meeting hall 3. [0 3 C] civic/volunteer 4. [] 5. []				
2.L. NO. OF ANCILLARY STRUCTURES		2.M. RESOURCE TYPE		2.N. STORIES
		<input checked="" type="checkbox"/> BUILDING <input type="checkbox"/> SITE <input type="checkbox"/> STRUCTURE <input type="checkbox"/> OBJECT		1. 1.5 2. 3. 4.
2.O. STRUCTURAL SYSTEMS		2.P. EXTERIOR WALL MATERIALS		2.Q. OTHER MATERIALS
1. [L B] load bearing brick		1. [3 0] brick		1. [] 3. []
2. []		2. []		2. [] 4. []
2.R. ROOF SHAPES		2.S. ROOF MATERIALS		2.T. ROOF FEATURES
1. [G B] gabled		1. [6 3] asphalt		1. [] 4. []
2. []		2. []		2.U. FOUNDATION MATERIALS
3. []		3. []		1. [B 0] brick
2.V. PORCHES				2.W. PLAN
1. [S T] stoop 2. [] 3. []				[R C] rectangular
2.X. FURTHER DESCRIPTION		2.Y. DESCRIPTION OF ENVIRONMENT AND OUTBUILDINGS		
<input type="checkbox"/> (SEE CONTINUATION SHEET)		<input type="checkbox"/> (SEE CONTINUATION SHEET)		
2.Z. SOURCES OF INFORMATION		PREPARED BY		ORGANIZATION
<input checked="" type="checkbox"/> (SEE CONTINUATION SHEET) further information on file		Dr. Robert P. Wieggers		Howard County Archaeological and Historical Survey
				DATE 10/10/97

Boonville—1913

The Boonville militia finally became Company B of the 3rd Infantry of the National Guard on February 1, 1913 (Reynolds 12). The Guard no longer met in the Thespian Hall (see Boonville—1880). There is not much known about their new meeting place. However, the August 29, 1913 edition of the Boonville Weekly Advertiser stated that the members marched “after a meeting at Turner Hall...” (“National Guard”).

Turner Hall is located at 5/8 Vine Street in Boonville. This building was used as a Baptist Church until 1889 (Harper and Higbie). Additions have been made over the years and it has been used for many purposes. There is, however, no conclusive evidence of how long the Guard used this building as an armory.

Works Cited

Harper, L. and J. Higbie. “Gygr-Gas Service, Central Furniture and Appliance Company.” Historic Inventory. Office of Historic Preservation, Jefferson City, Missouri.

“National Guards in Camp.” Boonville Weekly Advertiser 29 Aug. 1913: 1.

Reynolds, Lucinda. History of the Development of a Permanent National Guard Armory in Boonville. Paper presented to the Department of Social Sciences for HI 380, Central Methodist College, Fayette, Missouri, 2 Nov. 1996. Howard County Archaeological and Historical Survey, Central Methodist College, Fayette, Missouri.

BOONVILLE—1913

This structure is vernacular "with Missouri German affinities" (Harper and Higbie 1979). It is constructed of brick and "The original 1 ½ story block was brick with a gable roof to the street, 14' to the eaves, and a central wood steeple 30' above the roof. An original stone stoop with steps E & W still exists on the N façade. To this structure was added a large brick 1 story section to the rear (1892-1900). By 1910 the brick 1 story side wings were added and a 1 story brick section to the rear (S), which was used as a stage. The building as it stands today reflects these alterations, as well as more recent changes. The primary façade has a frame pent roofed addition over the original stoop and a concrete block foundation to the E. This addition has six 1-over-1 windows and is sheathed in asbestos siding. The entrance is on the NW corner. Behind this is the original brick gable end with semi-circular window and raking cornice. The original brick pent roofed wings also are evident and 1st story soldier course segmentally arched window headers appear. The E & W facades reflect the semi-circular windows with soldier course headers, however there has been some alteration. The additions to the S include 2 rectangular brick structures with a corbelled brick denticulated parapet (E, W & N); and segmentally arched windows, both additions, appear to the E. The W façade's fenestration has been altered. The S façade has 2 stories of windows and a 1st story entrance. Over this, the attic window of the original gable section is still extant. The structure's brickwork has recently been cleaned (Harper and Higbie 1979).

Works Cited

Harper, L. and J. Higbie. "Gygr-Gas Service, Central Furniture and Appliance Company." Historic Inventory. Office of Historic Preservation, Jefferson City, Missouri.



MISSOURI HISTORIC PROPERTY INVENTORY FORM

SW-AS-020-040

SW - 96 - 01-084

REFERENCE NUMBER		A. HISTORIC NAME Salem national Guard Armory							
B. COUNTY 065 Dent		C. OTHER NAME(S) Detachment 1, 1438th Engineer Company							
D. ADDRESS 1201 West Rolla Street				E. CITY Salem, Missouri 65560			F. VICINITY <input type="checkbox"/>	G. RESTRICTED	H. ACREAGE 3 acres
I. SECTION	J. TOWNSHIP	K. RANGE	L. SPANISH LAND GRANT	M. QUARTER SECTIONS		N. OWNERSHIP <input type="checkbox"/> PRIVATE <input type="checkbox"/> LOCAL <input checked="" type="checkbox"/> STATE <input type="checkbox"/> FEDERAL <input type="checkbox"/> MIXED			
O. AGENCY(S) 1. Missouri Army National Guard					2.				
P. UTM ZONE	EASTING		NORTHING		USGS QUADRANGLE		Q. AREA(S) OF SIGNIFICANCE/CONTEXT(S)		
1. <input type="text"/>	/ / / / /		/ / / / /				1. 220 National Guard Armory		
2. <input type="text"/>	/ / / / /		/ / / / /				2. 030 Armory Category: IV		
3. <input type="text"/>	/ / / / /		/ / / / /				3. <input type="text"/>		
4. <input type="text"/>	/ / / / /		/ / / / /				4. <input type="text"/>		
R. SIGNIFICANT PERSON(S)				T. SIGNIFICANCE					
1.				see continuation sheet					
2.									
3.									
S. SIGNIFICANT EVENT DATE(S)									
1.									
2.				SEE CONTINUATION SHEET					

MO 780-1257 (5-92)

MISSOURI DEPARTMENT OF NATURAL RESOURCES
HISTORIC PRESERVATION PROGRAM

P.O. BOX 176
JEFFERSON CITY, MO 65102

SW-AS-020-040

2.A. ARCHITECT/BUILDER/DESIGNER/ENGINEER				
1. James T. Roberts, Sr. (general contractor)			3.	
2.B. ARCHITECTURAL STYLE		2.C. VERNACULAR TYPE		
8 0 other		8 3 Armory Category: IV, Cold War, type A		
2.D. CONSTRUCTION DATE (CIRCA)		2.E. ALTERATION DATE		
1960		1. 2. 3. 4. 5.		
2.F. RECONSTRUCTION DATE (CIRCA)	2.G. DATE MOVED	2.H. DESTRUCTION DATE	2.I. OWNER'S NAME & ADDRESS (IF DIFFERENT)	
2.J. HISTORIC FUNCTION				
1. 1 1 3 defense 2. 0 0 3 social 3. 4. 5.				
2.K. HISTORIC SUBFUNCTION				
1. 1 3 A armory 2. 0 3 A meeting hall 3. 0 3 C civic/volunteer 4. 5.				
2.L. NO. OF ANCILLARY STRUCTURES		2.M. RESOURCE TYPE		2.N. STORIES
		<input checked="" type="checkbox"/> BUILDING <input type="checkbox"/> SITE <input type="checkbox"/> STRUCTURE <input type="checkbox"/> OBJECT		1. 1.5 2. 3.
2.O. STRUCTURAL SYSTEMS		2.P. EXTERIOR WALL MATERIALS		2.Q. OTHER MATERIALS
1. L B load bearing brick		1. 3 0 brick		1. 3.
2.		2.		2. 4.
2.R. ROOF SHAPES		2.S. ROOF MATERIALS		2.T. ROOF FEATURES
1. F T flat		1. 6 3 asphalt		other, 1/2 story 1. 0 T over drill hall 4.
2.		2.		2.U. FOUNDATION MATERIALS
3.		3.		1. 6 5 concrete
2.V. PORCHES				2.W. PLAN
1. R 1 recessed first story 2. 3.				R C rectangular
2.X. FURTHER DESCRIPTION		2.Y. DESCRIPTION OF ENVIRONMENT AND OUTBUILDINGS		
<input type="checkbox"/> (SEE CONTINUATION SHEET)		<input type="checkbox"/> (SEE CONTINUATION SHEET)		
2.Z. SOURCES OF INFORMATION		PREPARED BY		ORGANIZATION
<input checked="" type="checkbox"/> (SEE CONTINUATION SHEET) further information on file		Dr. Robert P. Wiegers		Howard County Archaeological and Historical Survey
				DATE 10/28/97

Salem—1960

The basic agreement for the construction of the Salem National Guard Armory came on August 24, 1955 (Engelbrecht). Nearly two years later, in March 1957, the City of Salem found a suitable piece of land for the armory. On March 26, 1957, James A. Pines and his wife, Agnes Pines, sold the State of Missouri the necessary land for (1\$) one dollar (General Warranty Deed).

In January 1957, the Army released the funds for the construction of the Salem Armory. Salem was authorized \$112,500 for construction costs for an armory to house 143 personnel ("Money").

James T. Roberts, Sr., general contractor of Houston, Mo. was the low bidder for the Salem Armory ("City Armory"). The bid was "\$167,489 for all work involved in the construction of a new armory in Salem..." ("City Armory"). Construction was begun sometime after the bids were opened and was completed in 1960.

Works Cited

"City Armory Bids \$238,496." Daily Capital News 19 April 1957: 1.

Engelbrecht, C. H. Letter to Chief, National Guard Bureau. 24 Aug. 1955. Basic Agreement for Armory Construction. Missouri National Guard Facilities Engineers, Jefferson City, Missouri.

General Warranty Deed. From James A. Pines and Agnes Pines, his wife, to the State of Missouri. 26 March 1957, Dent County, Book 106, Page 347.

"Money for 106 Armories." Carthage Evening Press 19 Jan. 1957: 7.

This information is for the **Salem, Jefferson City, Clinton, and Lamar** folders:

“Army releases funds for National Guard units. Included is \$112,000 for Lamar—States meet one-fourth of costs.”

“The armories, with authorized unit strength and amount of federal money for each, include: Missouri—Salem, 143, \$112,500; Jefferson City, 265, \$180,000; Clinton, 105, \$112,500; Lamar, 110, \$112,500.”ⁱ

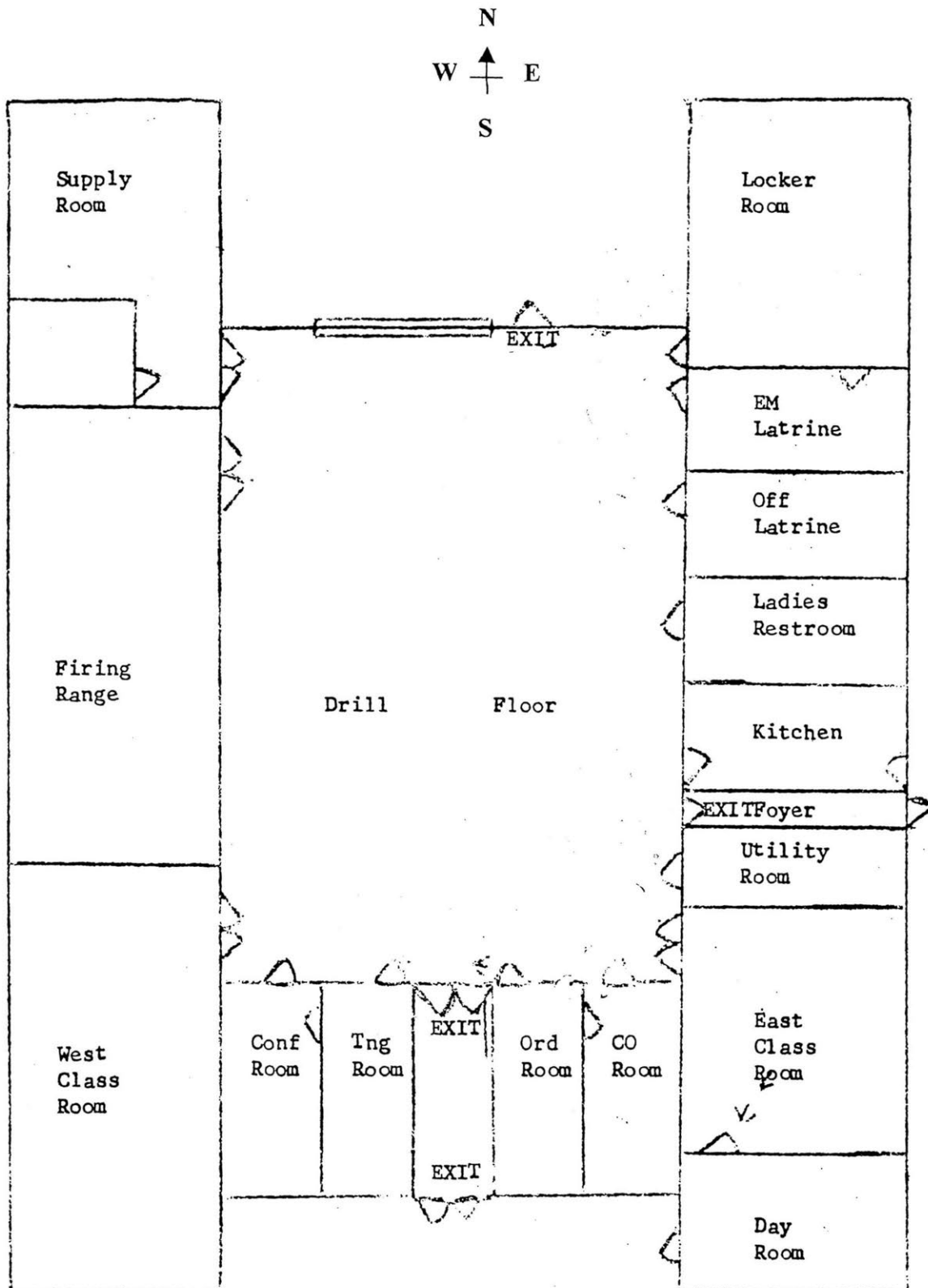
ⁱ All of the above comes from: “Money for 106 armories.” Carthage Evening Press 19 Jan. 1957: 7.

SALEM—1960

The basic rectangular flat roofed drill hall is surrounded by single story flat roofed wings creating a U-shape around the drill hall. The parade hall is lighted with sidewall windows above the roofline of the wings. The endwalls at front and rear are blank. The one story wings project beyond the wall plans at both endwalls of the parade hall. At the facade they end in a blank wall. Between the wings is the recessed entry bay with five symmetrical openings centered on the double leafed main entry flanked by metal sashed windows. On the left wing long wall is a little used secondary entry.

The entire structure is clad in a light colored, buff brown, brick veneer. The principal entrance is double leafed with the surround quoined with light colored masonry.

Salem National Guard Armory
(Not to Scale)





WISSE
NATIONAL STATE
SCHOOL
KIRBY FIVE

MISSOURI HISTORIC PROPERTY INVENTORY FORM

SW-AS-020-041

SW - 96 - 01-056

REFERENCE NUMBER		A. HISTORIC NAME Kennett Armory							
B. COUNTY 071 Dunklin		C. OTHER NAME(S) 1137th Military Police Company							
D. ADDRESS 1450 North Bypass				E. CITY Kennett, Missouri 63857			F. VICINITY <input type="checkbox"/>	G. RESTRICTED	H. ACREAGE 5 acres 14,135 square feet
I. SECTION	J. TOWNSHIP	K. RANGE	L. SPANISH LAND GRANT	M. QUARTER SECTIONS		N. OWNERSHIP <input type="checkbox"/> PRIVATE <input type="checkbox"/> LOCAL <input checked="" type="checkbox"/> STATE <input type="checkbox"/> FEDERAL <input type="checkbox"/> MIXED			
O. AGENCY(S) 1. Missouri Army National Guard					2.				
P. UTM ZONE	EASTING		NORTHING		USGS QUADRANGLE		Q. AREA(S) OF SIGNIFICANCE/CONTEXT(S)		
1. <input type="text"/>	/ / / / /		/ / / / /				1. 220 National Guard Armory		
2. <input type="text"/>	/ / / / /		/ / / / /				2. 030 Armory Category: V		
3. <input type="text"/>	/ / / / /		/ / / / /				3. <input type="text"/>		
4. <input type="text"/>	/ / / / /		/ / / / /				4. <input type="text"/>		
R. SIGNIFICANT PERSON(S)				T. SIGNIFICANCE					
1.				see continuation sheet					
2.									
3.									
S. SIGNIFICANT EVENT DATE(S)				<input checked="" type="checkbox"/> SEE CONTINUATION SHEET					
1.									
2.									

SW-AS-020-041

2.A. ARCHITECT/BUILDER/DESIGNER/ENGINEER				
1. Huffman Contractors		2.		3.
2.B. ARCHITECTURAL STYLE		2.C. VERNACULAR TYPE		
[8 0] other		[8 2] Armory Category: V, Traditional		
2.D. CONSTRUCTION DATE (CIRCA)		2.E. ALTERATION DATE		
1985		1. 2. 3. 4. 5.		
2.F. RECONSTRUCTION DATE (CIRCA)	2.G. DATE MOVED	2.H. DESTRUCTION DATE	2.I. OWNER'S NAME & ADDRESS (IF DIFFERENT)	
2.J. HISTORIC FUNCTION				
1. [1 1 3] defense 2. [0 0 3] social 3. [] [] [] 4. [] [] [] 5. [] [] []				
2.K. HISTORIC SUBFUNCTION				
1. [1 3 A] arms storage 2. [0 3 A] meeting hall 3. [0 3 C] civic 4. [] [] [] 5. [] [] []				
2.L. NO. OF ANCILLARY STRUCTURES		2.M. RESOURCE TYPE		2.N. STORIES
		<input checked="" type="checkbox"/> BUILDING <input type="checkbox"/> SITE <input type="checkbox"/> STRUCTURE <input type="checkbox"/> OBJECT		1. 1 2. 3.
2.O. STRUCTURAL SYSTEMS		2.P. EXTERIOR WALL MATERIALS		2.Q. OTHER MATERIALS
1. [] [S T] steel		1. [] [3 0] brick		1. [] [] [] 3. [] [] []
2. [] [] []		2. [] [] []		2. [] [] [] 4. [] [] []
2.R. ROOF SHAPES		2.S. ROOF MATERIALS		2.T. ROOF FEATURES
1. [] [F T] flat		1. [] [6 3] asphalt		raised 1/2
2. [] [] []		2. [] [] []		1. [] [0 T] story 4. [] [] []
3. [] [] []		3. [] [] []		2.U. FOUNDATION MATERIALS
				1. [] [6 5] cpmcrete
				2. [] [] []
2.V. PORCHES				2.W. PLAN
1. [] [W A] wrap-around 2. [] [] [] 3. [] [] []				[] [S Q] square
2.X. FURTHER DESCRIPTION		2.Y. DESCRIPTION OF ENVIRONMENT AND OUTBUILDINGS		
<input type="checkbox"/> (SEE CONTINUATION SHEET)		<input type="checkbox"/> (SEE CONTINUATION SHEET)		
2.Z. SOURCES OF INFORMATION		PREPARED BY		ORGANIZATION
<input checked="" type="checkbox"/> (SEE CONTINUATION SHEET)		Dr. Robert P. Wiegiers		Howard County Archaeological and Historical Survey
further information on file				DATE
				10/08/97

Kennett—1986

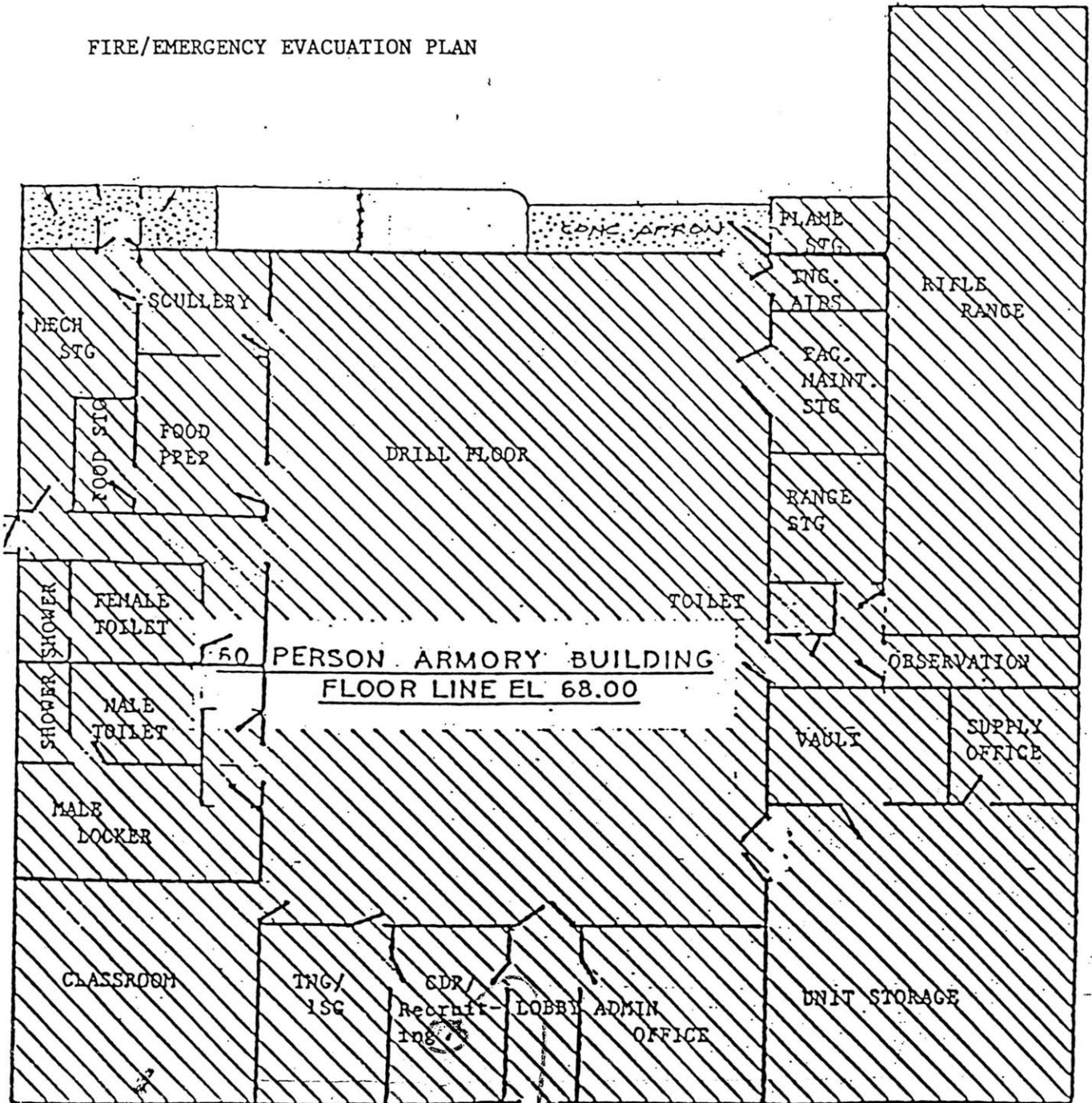
Work began on the National Guard Armory in Kennett in September 1985. The new 14,135 square foot armory was designed by Donnellar & Associates and was built by Huffman Contractor of Poplar Bluff, Missouri. The armory was completed in October 1986 and was dedicated in the same year.

KENNETT—1985

The basic plan shape is reminiscent of early construction of the 1950s with the tall shape of the parade hall extending above the one-story wings arranged in a U-shape around it. However, the flat roofed parade hall is of steel frame construction with a sheet metal cladding. The one story flat roofed facade wing has no recessed entry and beyond centering the double leafed entry there is no attempt at window symmetry. The flat roof on the wings projects from the wall plane with a broad frieze. The wings are constructed of concrete block with a red brick veneer.

SW-AS-020-041

FIRE/EMERGENCY EVACUATION PLAN





NATIONAL GUARD ARMORY

MISSOURI HISTORIC PROPERTY INVENTORY FORM

SW-AS-020-042
SW - 96 - 01-055

REFERENCE NUMBER		A. HISTORIC NAME Kennett National Guard Armory							
B. COUNTY 069 Dunklin		C. OTHER NAME(S) Company E, 140th Infantry							
D. ADDRESS Electric Street				E. CITY Kennett, Missouri 63857			F. VICINITY <input type="checkbox"/>	G. RESTRICTED	H. ACREAGE
I. SECTION 25	J. TOWNSHIP 19N	K. RANGE 9E	L. SPANISH LAND GRANT		M. QUARTER SECTIONS SE $\frac{1}{4}$	N. OWNERSHIP <input type="checkbox"/> PRIVATE <input checked="" type="checkbox"/> LOCAL <input type="checkbox"/> STATE <input type="checkbox"/> FEDERAL <input type="checkbox"/> MIXED			
O. AGENCY(S) 1. Missouri Army National Guard/Kennett School District					2.				
P. UTM ZONE	EASTING		NORTHING		USGS QUADRANGLE	Q. AREA(S) OF SIGNIFICANCE/CONTEXT(S)			
1. <input type="text"/>	/ / / / /		/ / / / /			1. 220 National Guard Armory			
2. <input type="text"/>	/ / / / /		/ / / / /			2. 030 Armory Category: I			
3. <input type="text"/>	/ / / / /		/ / / / /			3. <input type="text"/>			
4. <input type="text"/>	/ / / / /		/ / / / /			4. <input type="text"/>			
R. SIGNIFICANT PERSON(S)			T. SIGNIFICANCE						
1.			see continuation sheet						
2.									
3.									
S. SIGNIFICANT EVENT DATE(S)			SEE CONTINUATION SHEET						
1. WPA 1925-1940									
2.									

MO 780-1257 (5-92)

MISSOURI DEPARTMENT OF NATURAL RESOURCES
HISTORIC PRESERVATION PROGRAMP.O. BOX 176
JEFFERSON CITY, MO 65102

SW-AS-000-042

2.A. ARCHITECT/BUILDER/DESIGNER/ENGINEER				
1. J.L. Sutterfield		2.		3.
2.B. ARCHITECTURAL STYLE			2.C. VERNACULAR TYPE	
8 0 other			8 5 Armory Category: I, Vernacular, type A, Primary	
2.D. CONSTRUCTION DATE (CIRCA)		2.E. ALTERATION DATE		
1940		1. 2. 3. 4. 5.		
2.F. RECONSTRUCTION DATE (CIRCA)	2.G. DATE MOVED	2.H. DESTRUCTION DATE	2.I. OWNER'S NAME & ADDRESS (IF DIFFERENT)	
2.J. HISTORIC FUNCTION				
1. 1 3 defense 2. 0 3 social 3. 4. 5.				
2.K. HISTORIC SUBFUNCTION				
1. 1 3 A armory 2. 0 3 A meeting hall 3. 0 3 C civic/volunteer 4. 5.				
2.L. NO. OF ANCILLARY STRUCTURES		2.M. RESOURCE TYPE		2.N. STORIES
		<input checked="" type="checkbox"/> BUILDING <input type="checkbox"/> SITE <input type="checkbox"/> STRUCTURE <input type="checkbox"/> OBJECT		1. 2 2. 3.
2.O. STRUCTURAL SYSTEMS		2.P. EXTERIOR WALL MATERIALS		2.Q. OTHER MATERIALS
1. 1 R C reinforced concrete		1. 3 0 brick		1. 3.
2. 2.		2. 2.		4. 2.
2.R. ROOF SHAPES		2.S. ROOF MATERIALS		2.T. ROOF FEATURES
1. 1 F T flat		1. 1 6 3 asphalt		1. 1 P A parapet 4.
2. 1 0 T other, arched		2. 2.		2. 2.
3. 3.		3. 3.		3. 2.
2.V. PORCHES				2.W. PLAN
1. 2. 3.				1 S Q square
2.X. FURTHER DESCRIPTION		2.Y. DESCRIPTION OF ENVIRONMENT AND OUTBUILDINGS		
<input type="checkbox"/> (SEE CONTINUATION SHEET)		<input type="checkbox"/> (SEE CONTINUATION SHEET)		
2.Z. SOURCES OF INFORMATION		PREPARED BY		DATE
<input checked="" type="checkbox"/> (SEE CONTINUATION SHEET) further information on file		Dr. Robert P. Wiegers		10/22/97

Kennett, MO.—WPA 1939

The old National Guard armory located on Electric Street was the result of a combined effort on the part of the WPA, the State of Missouri, the National Guard, and the Kennett School District. Add to this unified effort the sale of the land by a local Kennett citizen and the result was a structure that was beneficial to all of those involved in its construction.

John T. McKay, Jr., donated the land on which the 1939 Kennett armory stood for only \$1. The sale was acknowledged on February 11, 1938 and was filed on April 11, 1938 (Deed of Sale). Two months later, on June 24, 1938, construction was begun on the new building ("Armory Project").

After nearly two years of work, the armory was dedicated on March 27, 1940 ("A'mry"). During the construction process, the project ran into numerous problems, including a shortage of funds, a lack of materials, and inclement weather. In order to get the building completed on time there had to be "changes in original specifications..." ("A'mry"). The building's final cost totaled \$55,000, with nearly \$37,000 of this money coming from money given by the WPA ("A'mry").

The dedication ceremony featured Pinky Tomlin and his orchestra, and it also included local bands and the members of Co. E, the unit then located at Kennett, in full uniform. In addition to these, there were also members present from other local units of the 140th Infantry ("A'mry").

During its life as an armory, the building was used by three major elements in the community. The first was the National Guard; the second being the Kennett School District; and thirdly, the building was used as a community center. This building was unique because it was governed by members representing all three of the previously mentioned groups. For instance, the National Guard was represented by the Company's senior commanding officer, the Mayor represented the city, and the District Superintendent represented the School District ("A'mry").

This building is no longer in use by the National Guard the new armory was built in 1986. Today, the building is used mainly by the Kennett school district and is kept open to allow the public to use the facilities for recreational purposes.

Works Cited

"Armory/Gymnasium Service Wednesday Dedication in Afternoon; Pinky Tomlin Playing for Dance at Night." Dunklin Democrat (Mo.) 26 March 1940: 1.

"Armory Project is Now Approved." Dunklin Democrat (Mo.) 6 June 1939: 1.

Deed of Sale. John T. McKay, Jr. to the State of Missouri. Dunklin County Mo. Vol. 122, Page 27.

KENNET—1938

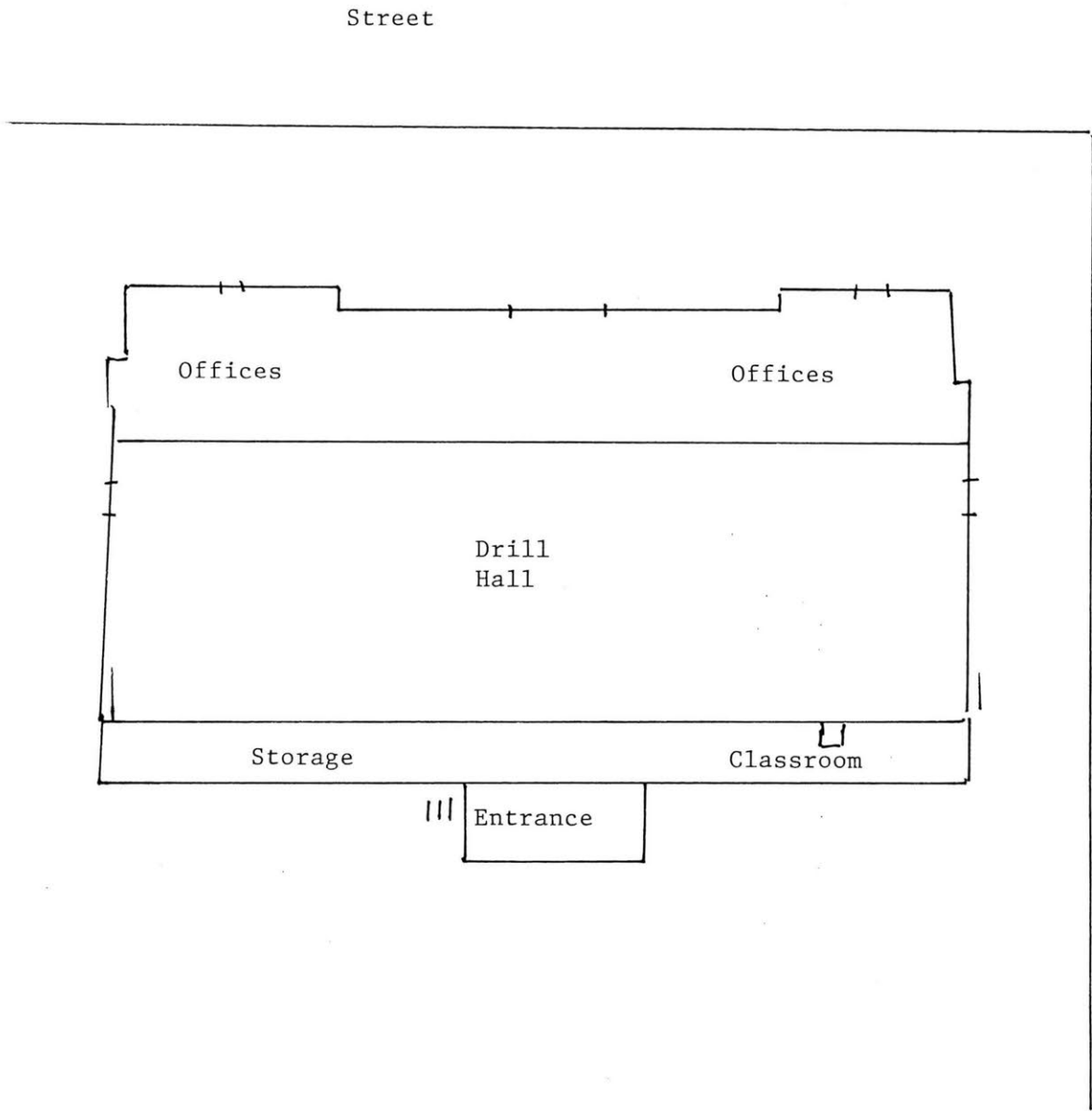
A rectangle shaped parade hall with a curved roof and red brick walls. Attached to one of the long sides is a two-story flat roofed office wing constructed of red brick. The long wall ends of the parade hall extend some four feet beyond the endwalls of the office wing. The office wing is comprised of three sections at the facade. The two single bay end pavilions project beyond the much larger center section by some four feet. In each of the end pavilions there are single leaf doors at ground level.

In the center section there are five symmetrical bays with the double leaf door in the center. The doorway has broad smooth finished stone facing rising to a dentiled cornice projecting slightly above the entry. Above this is a two coursed ribbon of light buff colored brick at window lintel height that extends around the entire building. A similar ribbon is two or three courses above and extends only across the face of the center wing. Above this is a rectangle stone panel in which are carved "ARMORY". A similiar ribbon coursed treatment is found above the second story window lintels.

The whole of the facade is patterned with masonry laid in Flemish bond with colored headers below the top most ribbon course. The lighter color mortar above the ribbon course may be a fluke of modern pointing work or may have been intentional to set off the broad but undecorated frieze. The Flemish bond pattern persists here, but the colored headers do not. Windows have multiple lighted sash and appear double hung.

SW-AS-020-042

Kennett (1940) National Guard
Armory
(Not to Scale)





MISSOURI HISTORIC PROPERTY INVENTORY FORM

SW-AS-020-043

SW - 96 - 01-089

REFERENCE NUMBER		A. HISTORIC NAME St. Clair National Guard Armory							
B. COUNTY 071 Franklin		C. OTHER NAME(S)							
D. ADDRESS 375 Commercial Avenue				E. CITY St. Clair, Missouri 63077			F. VICINITY <input type="checkbox"/>	G. RESTRICTED	H. ACREAGE 3.25 acres 15,354 square feet
I. SECTION	J. TOWNSHIP	K. RANGE	L. SPANISH LAND GRANT	M. QUARTER SECTIONS		N. OWNERSHIP <input type="checkbox"/> PRIVATE <input type="checkbox"/> LOCAL <input checked="" type="checkbox"/> STATE <input type="checkbox"/> FEDERAL <input type="checkbox"/> MIXED			
O. AGENCY(S) 1. Missouri Army National Guard Armory					2.				
P. UTM ZONE	EASTING		NORTHING		USGS QUADRANGLE		Q. AREA(S) OF SIGNIFICANCE/CONTEXT(S)		
1. <input type="text"/>	/ / / / /		/ / / / /				1. 220 National Guard Armory		
2. <input type="text"/>	/ / / / /		/ / / / /				2. 030 Armory Category: IV		
3. <input type="text"/>	/ / / / /		/ / / / /				3. <input type="text"/>		
4. <input type="text"/>	/ / / / /		/ / / / /				4. <input type="text"/>		
R. SIGNIFICANT PERSON(S)				T. SIGNIFICANCE					
1.				see continuation sheet					
2.									
3.									
S. SIGNIFICANT EVENT DATE(S)				<input checked="" type="checkbox"/> SEE CONTINUATION SHEET					
1.									
2.									

MO 780-1257 (5-92)

MISSOURI DEPARTMENT OF NATURAL RESOURCES
HISTORIC PRESERVATION PROGRAMP.O. BOX 176
JEFFERSON CITY, MO 65102

SW-AS-020-043

2.A. ARCHITECT/BUILDER/DESIGNER/ENGINEER				
1. Prichard and Associates, Independence, Missouri			3.	
2.B. ARCHITECTURAL STYLE		2.C. VERNACULAR TYPE		
[8][0] other		[8][2] Armory Category: IV, Cold War, type A, Standard		
2.D. CONSTRUCTION DATE (CIRCA)		2.E. ALTERATION DATE		
1957		1. 2. 3. 4. 5.		
2.F. RECONSTRUCTION DATE (CIRCA)		2.G. DATE MOVED		2.H. DESTRUCTION DATE
				2.I. OWNER'S NAME & ADDRESS (IF DIFFERENT)
2.J. HISTORIC FUNCTION				
1. [][1][3] defense 2. [][0][3] social 3. [][][] 4. [][][] 5. [][][]				
2.K. HISTORIC SUBFUNCTION				
1. [][1][3][A] armory 2. [][0][3][A] meeting hall 3. [][0][3][C] civic/volunteer 4. [][][] 5. [][][]				
2.L. NO. OF ANCILLARY STRUCTURES		2.M. RESOURCE TYPE		2.N. STORIES
2		<input checked="" type="checkbox"/> BUILDING <input type="checkbox"/> SITE <input type="checkbox"/> STRUCTURE <input type="checkbox"/> OBJECT		1. 1.5 2. 3.
2.O. STRUCTURAL SYSTEMS		2.P. EXTERIOR WALL MATERIALS		2.Q. OTHER MATERIALS
1. [][S][T] structural steel		1. [][3][0] brick		1. [][][] 3. [][][]
2. [][][]		2. [][][]		2. [][][] 4. [][][]
2.R. ROOF SHAPES		2.S. ROOF MATERIALS		2.T. ROOF FEATURES
1. [][F][T] flat		1. [][][]		1/2 story over 1. [][p][T] drill hall 4. [][][]
2. [][][]		2. [][][]		2.U. FOUNDATION MATERIALS
3. [][][]		3. [][][]		1. [][6][5] concrete
				2. [][][]
2.V. PORCHES				2.W. PLAN
1. [][R][1] recessed first story 2. [][][] 3. [][][]				[][R][C] rectangular
2.X. FURTHER DESCRIPTION		2.Y. DESCRIPTION OF ENVIRONMENT AND OUTBUILDINGS		
<input type="checkbox"/> (SEE CONTINUATION SHEET)		<input type="checkbox"/> (SEE CONTINUATION SHEET)		
2.Z. SOURCES OF INFORMATION		PREPARED BY		ORGANIZATION
<input checked="" type="checkbox"/> (SEE CONTINUATION SHEET) further information on file		Dr. Robert P. Wiegers		Howard County Archaeological and Historical Survey
				DATE
				10/28/97

St. Clair—1957

Plans for a new armory in St. Clair were first formulated 1950 when then Missouri State Representative Charles E. Johnson began efforts to gain a new armory building ("Armory Packed"). Local and State officials agreed that a new armory was needed since the St. Clair unit was the largest single unit in the state of Missouri at the time ("Blueprints").

Construction of the new armory was approved by the federal government on August 31, 1955, and by the State of Missouri on September 1, 1955. The new building was to be built on land that the State of Missouri had purchased from a local St. Clair man, Elmer Bader, for the amount of one dollar.

The sale of the land to the State was under the same stipulations that many other sellers set down when they deed land to the state. One of the stipulations set down by Mr. Bader was that if construction had not begun within five years of the sale date, October 28, 1950, then the land would revert back to his ownership (Deed).

The plans for the new armory arrived in early January 1956 and showed the new armory to be much larger than had been originally anticipated by local officials. The armory plans was to have "office space of huge proportion, three basketball courts, a softball field, and a large parking area adjoining the building" ("Blueprints").

Advertising for construction bids on the project began on January 26, 1956 and Prichard & Associates, Inc., of Independence, Missouri provided the architects and engineers for the project ("Bids").

Funding for the \$250,000 project was distributed between the federal government and the State of Missouri. The federal government would provide 75% of the funding while the state would provide the other 25% of the money.

Within eighteen months of the bidding, the dedication was set for the new armory. On Saturday, May 4, 1957, about 850 guests made of local residents and dignitaries from all over the state attended the dedication ceremonies. However, at the time of the original dedication ceremonies, the new structure was not dedicated in honor of anyone.

It is funny how soon one forgets. Eight years after the first dedication, in a letter from John W. Howland, then acting Director of Facilities, informed the commanding

officer of the St. Clair unit that "The armory at St. Clair had **never** been dedicated..." (Howland).

It is this author's belief that by rededicating the armory, Mr. Howland meant to merely have the armory dedicated to someone (in this case, Mr. Howland recommended Major General Paul John Mueller) or a naming ceremony of sorts.

Works Cited

"Armory packed for dedication Saturday." The St. Clair (Missouri) Times 9 May 1957: 1.

"Bids for new armory advertised this week." The St. Clair Times 26 Jan. 1956: 1.

"Blueprints arrive for new armory building larger than first planned." The St. Clair Times 12 Jan. 1956: 1.

Deed. From Elmer Bader to the State of Missouri. 28 Oct. 1950, Franklin County, Vol. 172, Page 309.

Howland, John W. Letter to Commanding Officer, St. Clair, Missouri. 1 April 1965. Missouri National Guard Facilities Engineers, Jefferson City, Missouri.

ST. CLAIR—1957

The rectangular flat roofed parade hall is surrounded by single story flat roofed wings. The parade hall is lighted with sidewall windows above the roofline of the wings creating a U-shape around the drill hall. The endwalls at front and rear are blank. The one story wings project beyond the wall plans at both endwalls of the parade hall. At the facade they end in a blank wall.

Between the wings is the recessed entry bay with five symmetrical openings centered on the double leafed main entry flanked by symmetrically arranged metal sashed windows. Windows have header brick sills.

The entry shares a continuous flat roof with the wings and a continuous porch projection with I-beam construction to support a broad unsupported brick masonry spandrel.

On the left wing long wall is a secondary entry centered in a long elevation with symmetrically ordered window bays. The entire structure is clad in a red colored brick veneer.

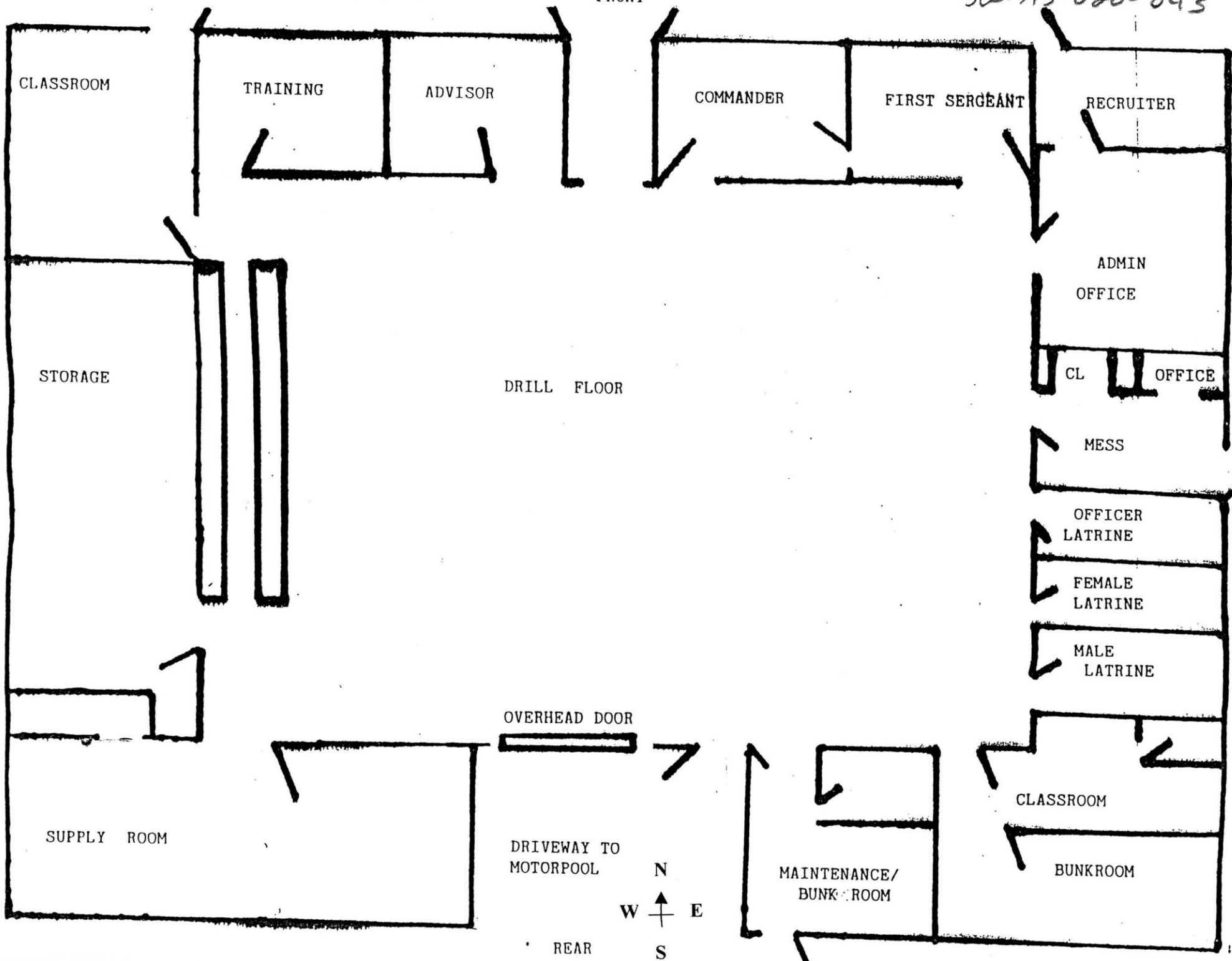
2175th MP CO,

FIRE EVACUATION ROUTE

FRONT

SW-AS-020-043

(Not to Scale)





MISSOURI HISTORIC PROPERTY INVENTORY FORM

SW-AS-020-044

SW - 96 - 01-001

REFERENCE NUMBER		A. HISTORIC NAME Albany National Guard Armory								
B. COUNTY [0] [7] [5] Gentry		C. OTHER NAME(S) Battery A, 129th Field Artillery / Midwest School of Artillery								
D. ADDRESS 411 North College				E. CITY Albany, Missouri 64402				F. VICINITY <input type="checkbox"/>	G. RESTRICTED	H. ACREAGE 3 acres
I. SECTION	J. TOWNSHIP	K. RANGE	L. SPANISH LAND GRANT	M. QUARTER SECTIONS		N. OWNERSHIP <input type="checkbox"/> PRIVATE <input type="checkbox"/> LOCAL <input checked="" type="checkbox"/> STATE <input type="checkbox"/> FEDERAL <input type="checkbox"/> MIXED				
O. AGENCY(S) 1. Missouri Army National Guard						2.				
P. UTM ZONE	EASTING		NORTHING		USGS QUADRANGLE		Q. AREA(S) OF SIGNIFICANCE/CONTEXT(S)			
1. [] []	/ / / / /		/ / / / /				1. [2] [2] [0] National Guard Armory			
2. [] []	/ / / / /		/ / / / /				2. [0] [3] [0] Armory Category: I			
3. [] []	/ / / / /		/ / / / /				3. [] [] [] []			
4. [] []	/ / / / /		/ / / / /				4. [] [] [] []			
R. SIGNIFICANT PERSON(S)				T. SIGNIFICANCE						
1.				see continuation sheet						
2.										
3.										
S. SIGNIFICANT EVENT DATE(S)										
1.				SEE CONTINUATION SHEET						
2.										

MO 780-1257 (5-92)

MISSOURI DEPARTMENT OF NATURAL RESOURCES
HISTORIC PRESERVATION PROGRAM

P.O. BOX 176
JEFFERSON CITY, MO 65102

SW-AS-020-044

2.A. ARCHITECT/BUILDER/DESIGNER/ENGINEER				
1.		2.		3.
2.B. ARCHITECTURAL STYLE			2.C. VERNACULAR TYPE	
[8] [0] other			[8] [5] Armory Category: I, Vernacular, type A, Primary	
2.D. CONSTRUCTION DATE (CIRCA)		2.E. ALTERATION DATE		
1941		1. 2. 3. 4. 5.		
2.F. RECONSTRUCTION DATE (CIRCA)	2.G. DATE MOVED	2.H. DESTRUCTION DATE	2.I. OWNER'S NAME & ADDRESS (IF DIFFERENT)	
2.J. HISTORIC FUNCTION				
1. [] [1] [3] defense 2. [] [0] [3] social 3. [] [] [] 4. [] [] [] 5. [] [] []				
2.K. HISTORIC SUBFUNCTION				
1. [] [1] [3] [A] armory 2. [] [0] [3] [A] meeting hall 3. [] [0] [3] [C] civic/volunteer 4. [] [] [] 5. [] [] []				
2.L. NO. OF ANCILLARY STRUCTURES		2.M. RESOURCE TYPE		2.N. STORIES
		<input checked="" type="checkbox"/> BUILDING <input type="checkbox"/> SITE <input type="checkbox"/> STRUCTURE <input type="checkbox"/> OBJECT		1. 2 2. 3.
2.O. STRUCTURAL SYSTEMS		2.P. EXTERIOR WALL MATERIALS		2.Q. OTHER MATERIALS
1. [] [1] [B] load bearing brick		1. [] [3] [0] brick		1. [] [] [] 3. [] [] []
2. [] [] []		2. [] [] []		2. [] [] [] 4. [] [] []
2.R. ROOF SHAPES		2.S. ROOF MATERIALS		2.T. ROOF FEATURES
1. [] [F] [T] flat		1. [] [6] [3] asphalt		1. [] [0] [T] other, parapet 4. [] [] []
2. [] [] []		2. [] [] []		2.U. FOUNDATION MATERIALS
3. [] [] []		3. [] [] []		1. [] [6] [5] concrete
2.V. PORCHES				2.W. PLAN
1. [] [A] [W] awning 2. [] [] [] 3. [] [] []				[] [R] [C] rectangular
2.X. FURTHER DESCRIPTION			2.Y. DESCRIPTION OF ENVIRONMENT AND OUTBUILDINGS	
<input type="checkbox"/> (SEE CONTINUATION SHEET)			<input type="checkbox"/> (SEE CONTINUATION SHEET)	
2.Z. SOURCES OF INFORMATION		PREPARED BY		ORGANIZATION
<input checked="" type="checkbox"/> (SEE CONTINUATION SHEET) further information on file		Dr. Robert P. Wieggers		Howard County Archaeological and Historical Survey
				DATE
				11/08/97

ALBANY—1941

A two story brick masonry building with a rectangular shape wholly unlike any other armory. The parade hall is indistinguishable on the exterior wholly incorporated within the flat roofed block. The building has a flat parapet relieved only with a single flat step over the slightly recessed entry bay at the facade. Centered in the panel of the step is a lively ornamented terra cotta cartouche in classical revival style with swags and a laurel motif and the date "1941" centered in an oval.

The red brick masonry is constructed in a Flemish bond pattern, an unusual and wholly decorative choice of construction. There are four brick masonry ribbon bands of standing header courses defining the window heads and sills at either story.

The facade is entirely symmetrical with five bays at either story flanking the centered recessed entry bay. In the entry bay is a three window grouping centered over the double leafed doorway. The doorway has sidelights and transom though the whole of entry is a modern replacement. Window openings have been extensively altered.

Over the doorway is a projecting metal hood with tall standing letters of metal spelling out "ARMORY". Very likely this is original though the Art Deco influenced lettering stands at odds with the muted classical revival detail.

Albany—1941

The current armory in Albany, Missouri was built in 1941, however the Guard in Albany was federally recognized in 1924 ("Unit History"). In 1931, the Palmer College of Albany decided to compromise with the National Guard by giving them a piece of land that an armory could be constructed on ("Unit History"). The active armory is located at 411 N. College Street. It is vernacular in style.

POWs lived in the basement of this building from Nov. 1944-Jan. 1945. The Midwest School of Horology rented the armory in 1947. The high school has also used the building since 1953.

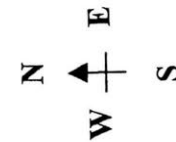
Works Cited

"Unit History." Albany National Guard Armory, Albany, Missouri. Also located at the Howard County Archaeological and Historical Survey, Central Methodist College, Fayette, Missouri.

SW-AS 020-044

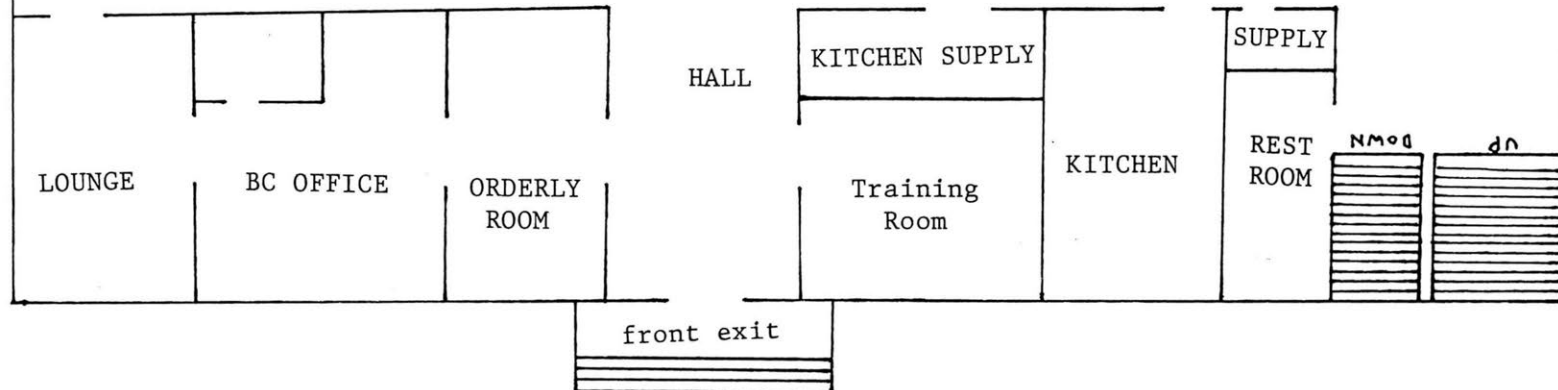
ARMORY- ALBANY, MO.

(NOT TO SCALE)



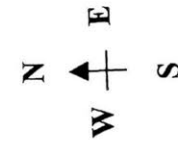
MAIN FLOOR

DRILL FLOOR



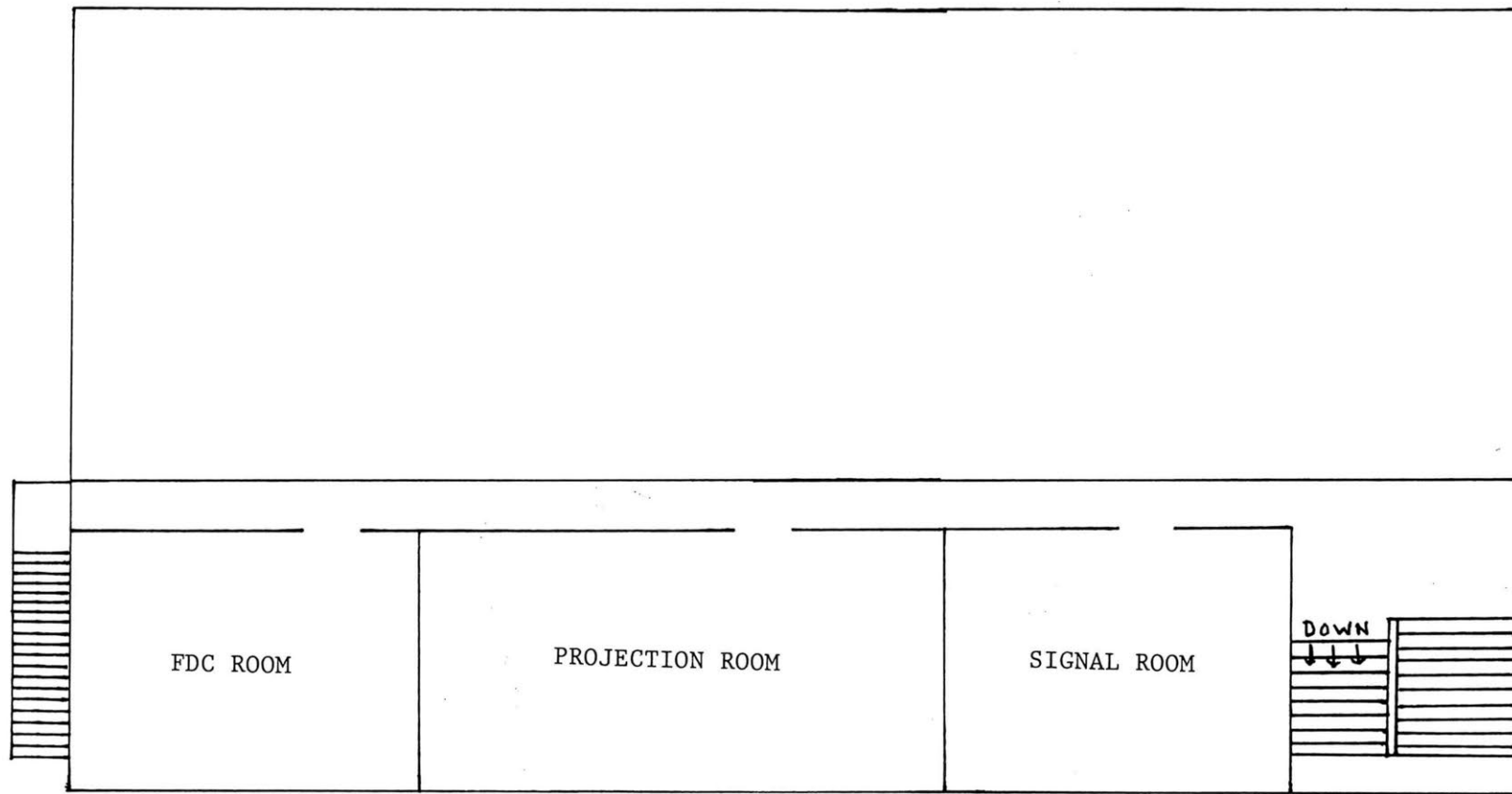
SW-AS-080-044

ARMORY- ALBANY, MO



(NOT TO SCALE)

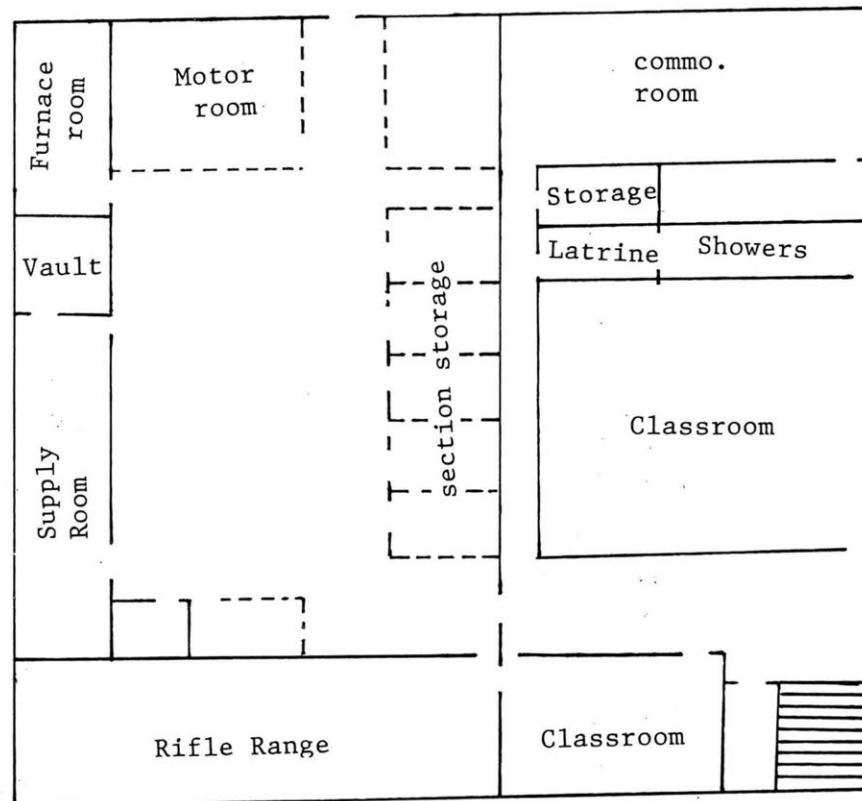
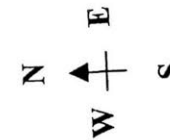
BALCONY




SW-AS-020-044

ARMORY- ALBANY, MO.

(NOT TO SCALE)





MISSOURI HISTORIC PROPERTY INVENTORY FORM

SW-AS-020-045

SW - 96 - 01-088

REFERENCE NUMBER		A. HISTORIC NAME Springfield National Guard Armory							
B. COUNTY 077 Greene		C. OTHER NAME(S)							
D. ADDRESS 1400 North Freemont				E. CITY Springfield, Missouri 65802			F. VICINITY <input type="checkbox"/>	G. RESTRICTED	H. ACREAGE 16 acres 45,035 square feet
I. SECTION	J. TOWNSHIP	K. RANGE	L. SPANISH LAND GRANT	M. QUARTER SECTIONS		N. OWNERSHIP <input type="checkbox"/> PRIVATE <input type="checkbox"/> LOCAL <input checked="" type="checkbox"/> STATE <input checked="" type="checkbox"/> FEDERAL <input type="checkbox"/> MIXED			
O. AGENCY(S) 1. State/Federal agreement					2.				
P. UTM ZONE	EASTING		NORTHING		USGS QUADRANGLE		Q. AREA(S) OF SIGNIFICANCE/CONTEXT(S)		
1. <input type="text"/>	/ / / / /		/ / / / /				1. <input type="text"/> National Guard Armory		
2. <input type="text"/>	/ / / / /		/ / / / /				2. <input type="text"/> Armory Category: IV		
3. <input type="text"/>	/ / / / /		/ / / / /				3. <input type="text"/>		
4. <input type="text"/>	/ / / / /		/ / / / /				4. <input type="text"/>		
R. SIGNIFICANT PERSON(S)				T. SIGNIFICANCE					
1.				see continuationsheet					
2.									
3.									
S. SIGNIFICANT EVENT DATE(S)									
1.									
2.				<input checked="" type="checkbox"/> SEE CONTINUATION SHEET					

MO 780-1257 (5-92)

MISSOURI DEPARTMENT OF NATURAL RESOURCES
HISTORIC PRESERVATION PROGRAMP.O. BOX 176
JEFFERSON CITY, MO 65102

5W-AS-020-045

2.A. ARCHITECT/BUILDER/DESIGNER/ENGINEER				
1.		2.		3.
2.B. ARCHITECTURAL STYLE			2.C. VERNACULAR TYPE	
[8][0] other			[8][2] Armory category: IV, Cold War, type D, altered	
2.D. CONSTRUCTION DATE (CIRCA)		2.E. ALTERATION DATE		
1963		1. 1986 2. 1989 3. 4. 5.		
2.F. RECONSTRUCTION DATE (CIRCA)	2.G. DATE MOVED	2.H. DESTRUCTION DATE	2.I. OWNER'S NAME & ADDRESS (IF DIFFERENT)	
2.J. HISTORIC FUNCTION				
1. [1][3] defense 2. [0][3] social 3. [][][] 4. [][][] 5. [][][]				
2.K. HISTORIC SUBFUNCTION				
1. [1][3][A] armory 2. [0][3][A] meeting hall 3. [0][3][C] civic/volunteer 4. [][][] 5. [][][]				
2.L. NO. OF ANCILLARY STRUCTURES		2.M. RESOURCE TYPE		2.N. STORIES
		<input checked="" type="checkbox"/> BUILDING <input type="checkbox"/> SITE <input type="checkbox"/> STRUCTURE <input type="checkbox"/> OBJECT		1. 1.5 2. 3.
2.O. STRUCTURAL SYSTEMS		2.P. EXTERIOR WALL MATERIALS		2.Q. OTHER MATERIALS
1. [S][T] structural steel		1. [3][0] brick		1. [][][] 3. [][][]
2. [][][]		2. [][][]		2. [][][] 4. [][][]
2.R. ROOF SHAPES		2.S. ROOF MATERIALS		2.T. ROOF FEATURES
1. [F][T] flat		1. [][][]		1/2 story over 1. [0][T] other, drill hall 4. [][][]
2. [][][]		2. [][][]		2.U. FOUNDATION MATERIALS
3. [][][]		3. [][][]		1. [6][5] concrete
2.V. PORCHES				2.W. PLAN
1. [P][O] portico 2. [S][T] stoop 3. [][][]				[R][C] rectangular
2.X. FURTHER DESCRIPTION			2.Y. DESCRIPTION OF ENVIRONMENT AND OUTBUILDINGS	
<input type="checkbox"/> (SEE CONTINUATION SHEET)			<input type="checkbox"/> (SEE CONTINUATION SHEET)	
2.Z. SOURCES OF INFORMATION		PREPARED BY		ORGANIZATION
<input checked="" type="checkbox"/> (SEE CONTINUATION SHEET) further information on file		Dr. Robert P. Wieggers		Howard County Archaeological and Historical Survey
				DATE
				10/29/97

Springfield—1963

The Springfield Armory was built on a portion of land that was once part of the O'Reilly Army hospital and is located next to Evangel College. The armory is relatively new, being built in 1962 and dedicated in February 1963. In addition, the armory has been added on to many times.

The armory has been used by numerous units throughout its life and is currently the home of seven units. However, not all of the units located at the armory are National Guard units.

The changes that have been made to the building include a new, metal roof on the gymnasium (1986-87), additions to the north end of the building (1989), and there was a new tin shop added behind the armory (1989). The kitchen was also redone in 1989.

Inside the front entrance there is a plaque dedicated to Major General Ralph E. Truman who was the commanding general of the 35th Division from 1938-1942. Mr. Rohlman, one of my points of contact and a janitor at the armory, stated that Major General Truman was possibly a distant cousin to Harry S. Truman.

SPRINGFIELD—1963

There are two distinct, but integral sections to this building. The earliest section consists of the common U-shaped one story flat roofed office wing surrounding a tall central drill hall. The structure is clad in dark red colored brick.

The principal façade consists of a long curtain wall with glass ribbon windows above metal spandrel panels. At the extreme right of the façade is an inside corner cutout in which is the principal entry [to the older wing] which consists of three single leaf doors with broad transoms and sidelights. The whole is under a cantilevered flat roof porch which appears to be a modern addition.

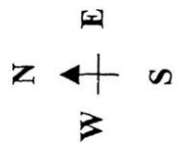
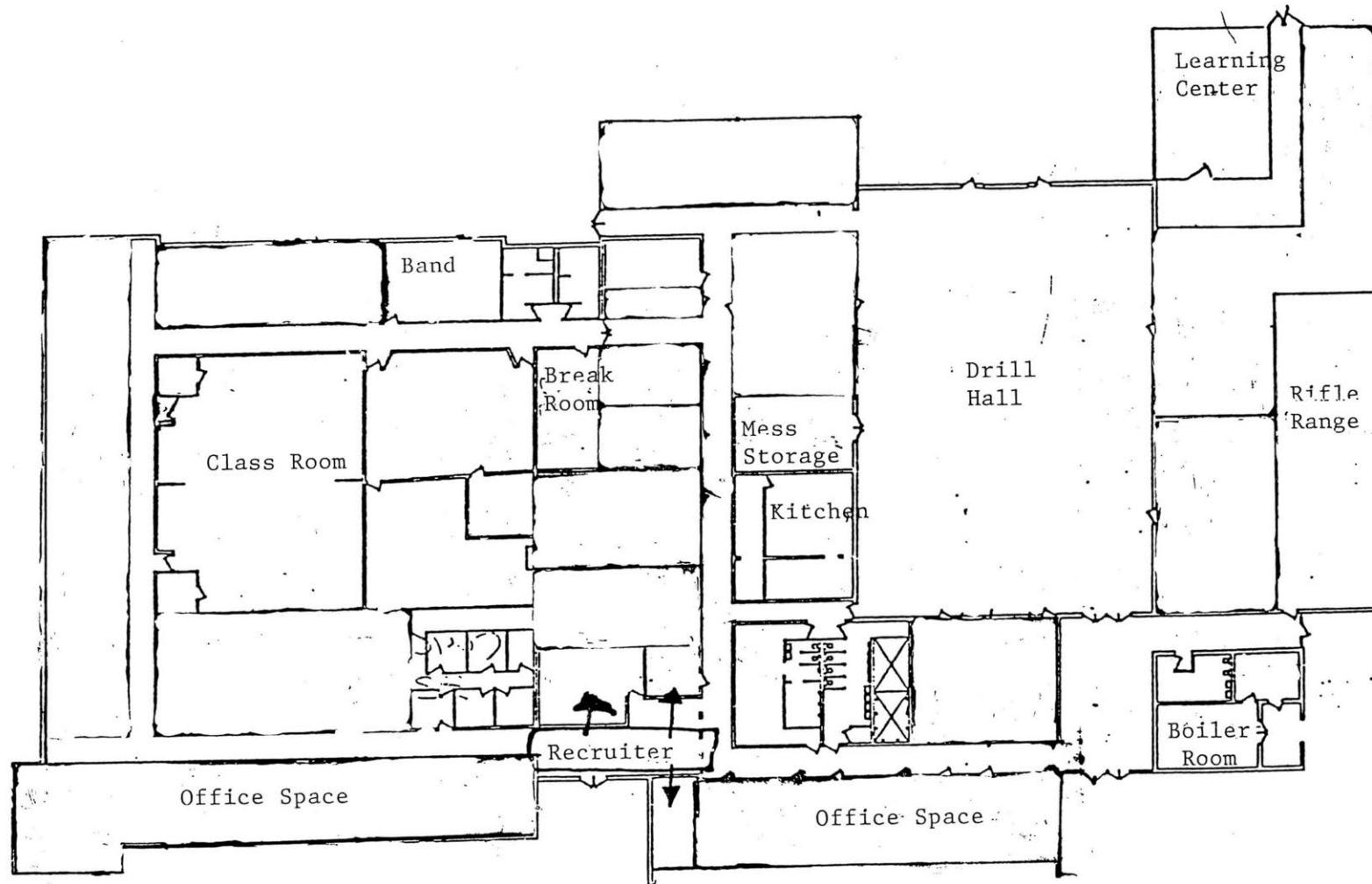
The drill hall has been altered with the addition of a low pitched gable roof covered with standing seam metal and a broad frieze of corrugated sheet metal used to cover the new construction.

The second building phase extends across the façade with the addition of a recessed entry area adjacent to the older building and a long red brick clad flat roofed single story addition extending to the left of the entry.

The double leafed entry sits well back from the plane of both the original structure and the more recent addition. Two flights of steps lead up to the entry. Over the entry is an even more recent added segmental arch shaped metal freestanding porch supported on round concrete piers. The wing projects beyond the plane of the original building. There is a long though narrow band of continuous windows in the face of the wing.

SW-AS-020-045

Springfield National Guard
Armory
(Not to Scale)





10 21 '97

MISSOURI HISTORIC PROPERTY INVENTORY FORM

SW-AS-020-046

SW - 96 - 01-095

REFERENCE NUMBER		A. HISTORIC NAME Trenton National Guard Armory								
B. COUNTY 079 Grundy		C. OTHER NAME(S) Major John Hack Compcny B, 735th Main Support Battalion, Company B, 135th Signal Battalion, Memorial Armory								
D. ADDRESS 900 Industrial Drive				E. CITY Trenton, Missouri 64683				F. VICINITY <input type="checkbox"/>	G. RESTRICTED	H. ACREAGE 10 acres
I. SECTION	J. TOWNSHIP	K. RANGE	L. SPANISH LAND GRANT	M. QUARTER SECTIONS		N. OWNERSHIP <input type="checkbox"/> PRIVATE <input type="checkbox"/> LOCAL <input checked="" type="checkbox"/> STATE <input type="checkbox"/> FEDERAL <input type="checkbox"/> MIXED				
O. AGENCY(S) 1. Missouri Army National Guard						2.				
P. UTM ZONE	EASTING		NORTHING		USGS QUADRANGLE		Q. AREA(S) OF SIGNIFICANCE/CONTEXT(S)			
1. <input type="text"/>	/ / / / /		/ / / / /				1. 220 National Guard Armory			
2. <input type="text"/>	/ / / / /		/ / / / /				2. 030 Armory Category: VI			
3. <input type="text"/>	/ / / / /		/ / / / /				3. <input type="text"/>			
4. <input type="text"/>	/ / / / /		/ / / / /				4. <input type="text"/>			
R. SIGNIFICANT PERSON(S)				T. SIGNIFICANCE						
1.				see continuation sheet						
2.										
3.										
S. SIGNIFICANT EVENT DATE(S)										
1.										
2.				<input checked="" type="checkbox"/> SEE CONTINUATION SHEET						

SW-AS-020-046

2.A. ARCHITECT/BUILDER/DESIGNER/ENGINEER			
1.		2.	
3.			
2.B. ARCHITECTURAL STYLE		2.C. VERNACULAR TYPE	
[8] [0] other		[8] [4] Armory Category: VI, Eccentrics, type B, Secondary	
2.D. CONSTRUCTION DATE (CIRCA)		2.E. ALTERATION DATE	
c. 1985		1. 2. 3. 4. 5.	
2.F. RECONSTRUCTION DATE (CIRCA)	2.G. DATE MOVED	2.H. DESTRUCTION DATE	2.I. OWNER'S NAME & ADDRESS (IF DIFFERENT)
2.J. HISTORIC FUNCTION			
1. [] [1] [3] defense 2. [] [0] [3] social 3. [] [] [] 4. [] [] [] 5. [] [] []			
2.K. HISTORIC SUBFUNCTION			
1. [] [1] [3] A armory 2. [] [0] [3] A meeting hall 3. [] [0] [3] C civic/volunteer 4. [] [] [] 5. [] [] []			
2.L. NO. OF ANCILLARY STRUCTURES		2.M. RESOURCE TYPE	
		<input checked="" type="checkbox"/> BUILDING <input type="checkbox"/> SITE <input type="checkbox"/> STRUCTURE <input type="checkbox"/> OBJECT	
		2.N. STORIES	
		1. 1 2. 3.	
2.O. STRUCTURAL SYSTEMS		2.P. EXTERIOR WALL MATERIALS	
1. [] [S] [T] structural steel		1. [] [3] [0] brick	
2. [] [] []		2. [] [] []	
2.Q. OTHER MATERIALS		2.R. ROOF SHAPES	
1. [] [] [] 3. [] [] []		1. [] [F] [T] flat	
2. [] [] [] 4. [] [] []		2. [] [] []	
2.S. ROOF MATERIALS		2.T. ROOF FEATURES	
1. [] [6] [3] asphalt		1. [] [] [] 4. [] [] []	
2. [] [] []		2. [] [] []	
3. [] [] []		3. [] [] []	
2.U. FOUNDATION MATERIALS		2.V. PORCHES	
1. [] [6] [5] concrete		1. [] [] [] 2. [] [] [] 3. [] [] []	
2. [] [] []		2.W. PLAN	
		[] [R] [C] rectangular	
2.X. FURTHER DESCRIPTION		2.Y. DESCRIPTION OF ENVIRONMENT AND OUTBUILDINGS	
<input type="checkbox"/> (SEE CONTINUATION SHEET)		<input type="checkbox"/> (SEE CONTINUATION SHEET)	
2.Z. SOURCES OF INFORMATION		PREPARED BY	
<input checked="" type="checkbox"/> (SEE CONTINUATION SHEET) further information on file		Dr. Robert P. Wiegers	
ORGANIZATION		DATE	
Howard County Archaeological and Historical Survey		10/29/97	

Trenton—1989

Trenton's National Guard Armory was made possible by hard work on the part of its community. However, the armory that Company B, 735th Main Support Battalion occupies was not a new armory, but was originally built by McCarty Trucking Company.

Prior to 1989, the owner of the trucking company went bankrupt and the land and buildings on the property reverted over to the City of Trenton. Nevertheless, the failure of the trucking company was to be a boon to Trenton. In fact, the State had been looking for new locations for National Guard armories around the State because of a consolidation of three other state's units into Missouri.

After looking at various sites in Trenton, the State of Missouri purchased the new armory location in Trenton for \$205,000 on December 29, 1989. The money went to purchase a 24,000 square foot structure in the Trenton industrial park. Trenton donated 14 acres of land, worth about \$68,000, to the state and because there was no need to build a new armory in Trenton, it was estimated that the state would save nearly \$600,000 ("Trenton").

Following the purchase of the armory, the facilities opened for business as an organizational maintenance shop, facility # 16 and the home of a signal company. The signal company left and was replaced by Company B. In addition, the armory was dedicated as the Major John Hack Memorial Armory.

Works Cited

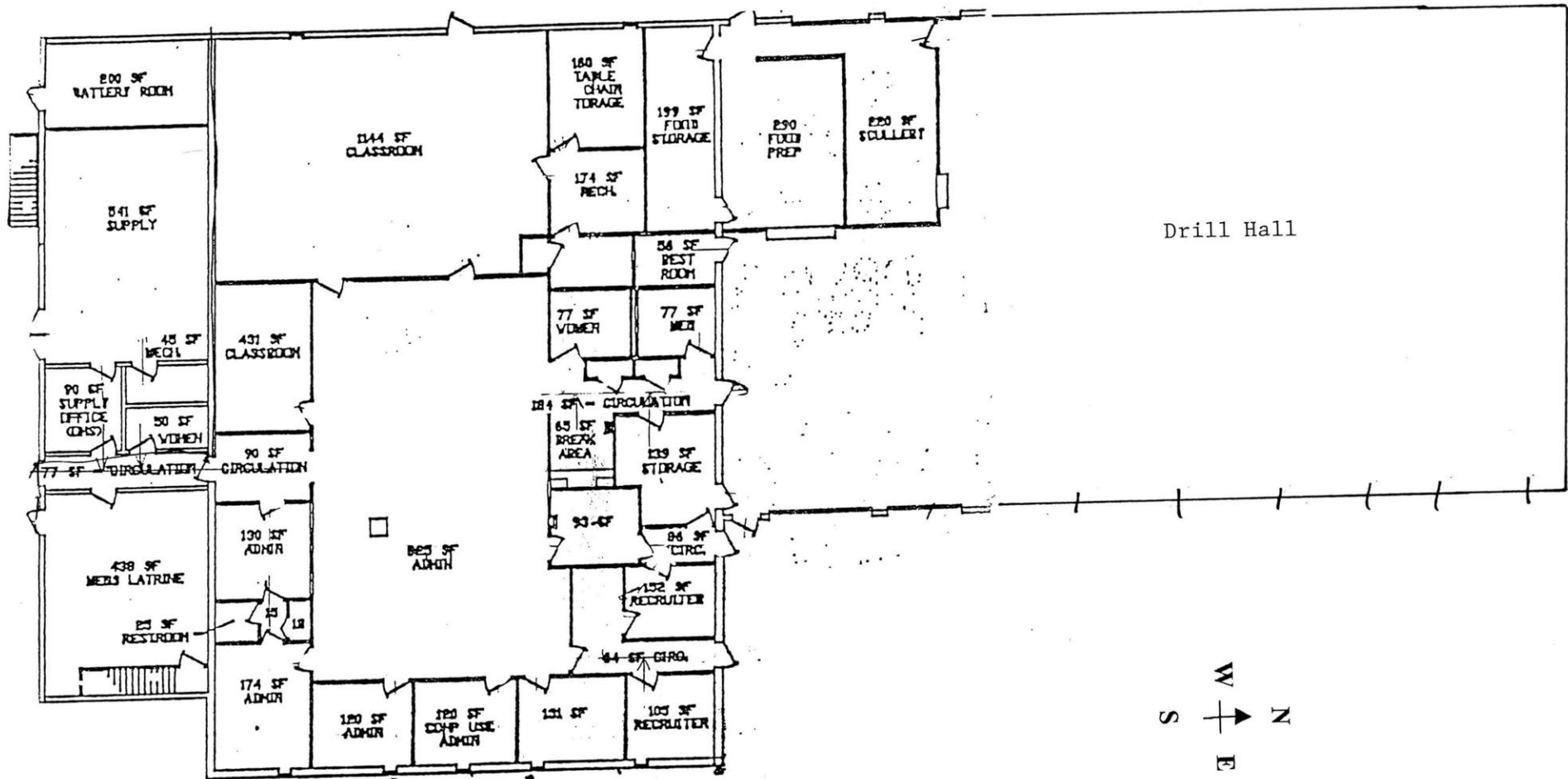
"Trenton Receives Federal Check for New National Guard Armory." Constitution-Tribune (Chillicothe, Missouri) 21 Dec. 1989: n. pag.

TRENTON—1985

Single story steel frame and sheet metal sided structure with a flat roof. This building was originally constructed for a civilian trucking company.

The office block projects from an inside angle of the long building. A broad metal frieze projects above the symmetrically placed window openings with the primary entry on one of the short sides. Multiple garage door openings punctuate the remainder of the structure.

Trenton National Guard Armory
(Not to Scale)





SW-AS-020-047
SW - 96 - 01-025

SW - 96 - 01-025

MO 780-1257 (5-92)

P.O. BOX 176
JEFFERSON CITY, MO 65102

SW-AS-020-047

2.A. ARCHITECT/BUILDER/DESIGNER/ENGINEER				
1.		2. A.J. Seivers, Construction		3. Colonel G.W. Pritchard, and Company
2.B. ARCHITECTURAL STYLE			2.C. VERNACULAR TYPE	
8 0 other			8 2 Armory Category IV: Cold War, type A, standard	
2.D. CONSTRUCTION DATE (CIRCA)		2.E. ALTERATION DATE		
ca. 1959		1. 2. 3. 4. 5.		
2.F. RECONSTRUCTION DATE (CIRCA)	2.G. DATE MOVED	2.H. DESTRUCTION DATE	2.I. OWNER'S NAME & ADDRESS (IF DIFFERENT)	
2.J. HISTORIC FUNCTION				
1. 1 1 3 defense 2. 0 0 3 social 3. 4. 5.				
2.K. HISTORIC SUBFUNCTION				
1. 1 3 A armory 2. 0 3 A meeting hall 3. 0 3 C civic/volunteer 4. 5.				
2.L. NO. OF ANCILLARY STRUCTURES		2.M. RESOURCE TYPE		2.N. STORIES
		<input checked="" type="checkbox"/> BUILDING <input type="checkbox"/> SITE <input type="checkbox"/> STRUCTURE <input type="checkbox"/> OBJECT		1. 1.5 2. 3.
2.O. STRUCTURAL SYSTEMS		2.P. EXTERIOR WALL MATERIALS		2.Q. OTHER MATERIALS
1. S T structural steel		1. 3 0 brick		1. C B 3.
2.		2.		2. 4.
2.R. ROOF SHAPES		2.S. ROOF MATERIALS		2.T. ROOF FEATURES
1. F T flat		1. 6 3 asphalt		1. 0 T raised half story 4.
2.		2.		2.U. FOUNDATION MATERIALS
3.		3.		
2.V. PORCHES				2.W. PLAN
1. R 1 recessed first story 2. 3.				R C rectangular
2.X. FURTHER DESCRIPTION			2.Y. DESCRIPTION OF ENVIRONMENT AND OUTBUILDINGS	
<input type="checkbox"/> (SEE CONTINUATION SHEET)			<input type="checkbox"/> (SEE CONTINUATION SHEET)	
2.Z. SOURCES OF INFORMATION		PREPARED BY		ORGANIZATION
<input checked="" type="checkbox"/> (SEE CONTINUATION SHEET) further information on file		Dr. Robert P. Wiegers		Howard County Archaeological and Historical survey
				DATE
				10/06/97

Clinton—1959

The City of Clinton sold the land for the Clinton Armory to the State of Missouri for (\$1) one dollar on February 8, 1955 (Corporation Warranty Deed). Almost two years later the Army released funds for the construction of the proposed 105 man National Guard Armory ("Money").

The 16,280 square foot armory was built by A. J. Seivers of Sedalia, Missouri (Company E). The federal government provided \$112,500 for the new armory ("Money"). Col. G. W. Prichard of Independence, Missouri was the architect and engineer for the project (Company E). Construction was completed in 1959.

The building was dedicated the French-Taggart Memorial Armory on June 7, 1959. The armory was dedicated to these two men because of their service and subsequent loss of life during World War II.

Works Cited

Corporation Warranty Deed. From the City of Clinton to the State of Missouri. 8 Feb. 1955. Missouri National Guard Facilities Engineers, Jefferson City, Missouri.

"Money for 106 Armories." Carthage Evening Press 19 Jan. 1957: 1.

Company E, 2nd Medium Tank Battalion (Patton), 203rd Armor. Dedication Program. 7 June 1959. Clinton, Missouri.

CLINTON—1959

The rectangular flat roofed parade hall is surrounded by single story flat roofed wings creating a U-shape around the drill hall. The parade hall is lighted with sidewall windows above the roofline of the wings. The endwalls at front and rear are blank. The one story wings project beyond the wall plans at both endwalls of the parade hall.

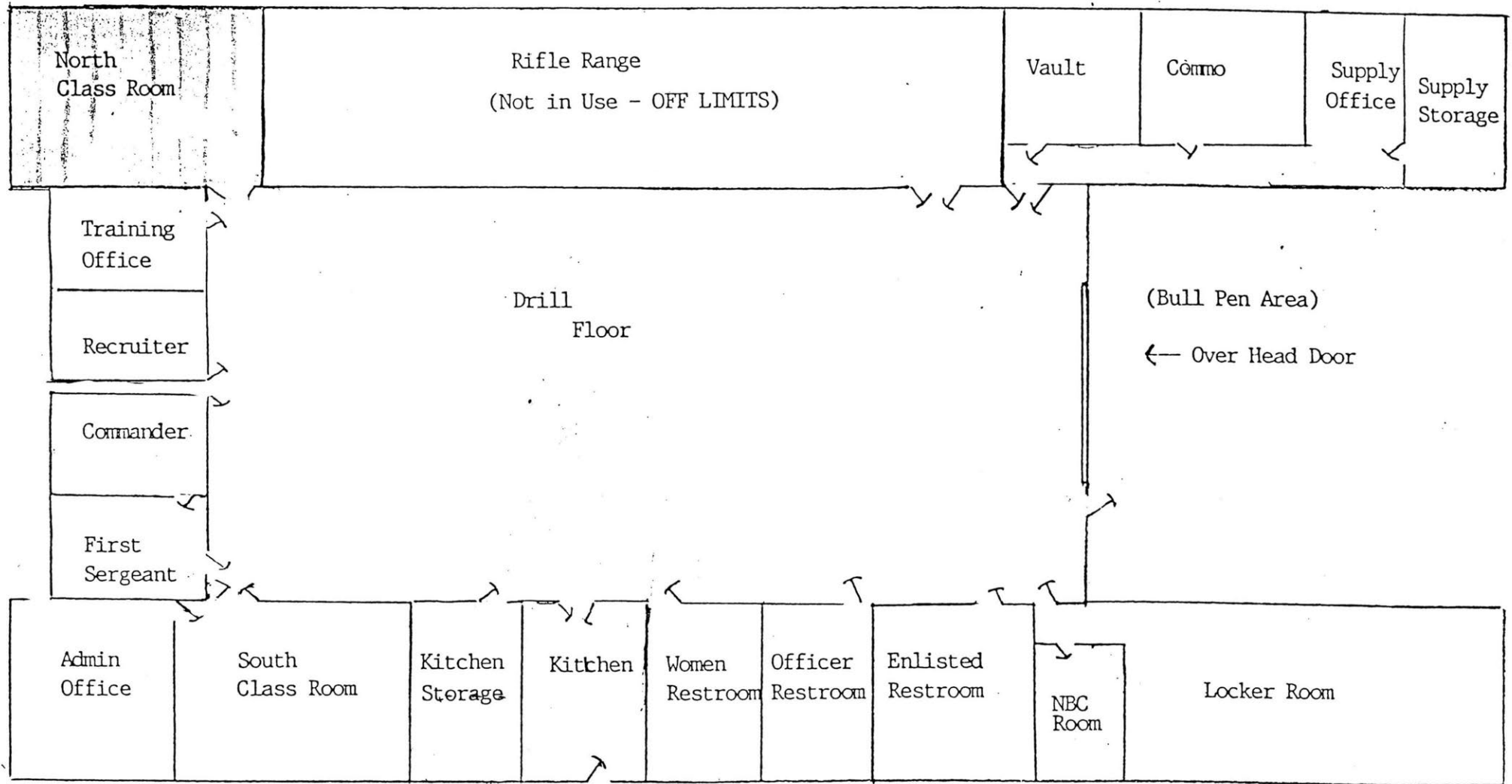
Between the wings is the recessed entry bay with five symmetrical openings with a centered double leafed main entry. Windows have smooth stone or concrete sills and steel sash.

The entry shares a continuous flat roof with the wings and a continuous porch projection with I-beam construction to support the narrow unsupported masonry spandrel.

On the right wing long wall is a secondary entry centered in a long elevation with symmetrically ordered window bays. The entire structure is clad in a very light buff colored brick veneer.

At the rear the single story wings project beyond the place of the parade hall where is found the vehicle and service entrances.

SW-AS-020-047





MISSOURI HISTORIC PROPERTY INVENTORY FORM

SW-AS-020-048

SW - 96 - 01-099

REFERENCE NUMBER		A. HISTORIC NAME West Plains National Guard Armory								
B. COUNTY 091 Howell		C. OTHER NAME(S) 1138th Military Police								
D. ADDRESS 1315 Webster				E. CITY West Plains, Missouri 65775				F. VICINITY <input type="checkbox"/>	G. RESTRICTED	H. ACREAGE 1 acre
I. SECTION	J. TOWNSHIP	K. RANGE	L. SPANISH LAND GRANT	M. QUARTER SECTIONS		N. OWNERSHIP <input type="checkbox"/> PRIVATE <input type="checkbox"/> LOCAL <input checked="" type="checkbox"/> STATE <input type="checkbox"/> FEDERAL <input type="checkbox"/> MIXED				
O. AGENCY(S) 1. Missouri Army National Guard					2.					
P. UTM ZONE	EASTING		NORTHING		USGS QUADRANGLE		Q. AREA(S) OF SIGNIFICANCE/CONTEXT(S)			
1. <input type="text"/>	/ / / / /		/ / / / /				1. 220 National Guard Armory			
2. <input type="text"/>	/ / / / /		/ / / / /				2. 030 Armory Category: VI			
3. <input type="text"/>	/ / / / /		/ / / / /				3. <input type="text"/>			
4. <input type="text"/>	/ / / / /		/ / / / /				4. <input type="text"/>			
R. SIGNIFICANT PERSON(S)				T. SIGNIFICANCE						
1.				see continuation sheet						
2.										
3.										
S. SIGNIFICANT EVENT DATE(S)										
1.				<input checked="" type="checkbox"/> SEE CONTINUATION SHEET						
2.										

MO 780-1257 (5-92)

MISSOURI DEPARTMENT OF NATURAL RESOURCES
HISTORIC PRESERVATION PROGRAMP.O. BOX 176
JEFFERSON CITY, MO 65102

SW-AS-020-048

2.A. ARCHITECT/BUILDER/DESIGNER/ENGINEER				
1.		2.		3.
2.B. ARCHITECTURAL STYLE			2.C. VERNACULAR TYPE	
[8][0] other			[8][4] Armory Category: VI, Eccentric, type A, Primary	
2.D. CONSTRUCTION DATE (CIRCA)		2.E. ALTERATION DATE		
1941		1. 2. 3. 4. 5.		
2.F. RECONSTRUCTION DATE (CIRCA)	2.G. DATE MOVED	2.H. DESTRUCTION DATE	2.I. OWNER'S NAME & ADDRESS (IF DIFFERENT)	
2.J. HISTORIC FUNCTION				
1. [][1][3] defense 2. [][0][3] social 3. [][][][] 4. [][][][] 5. [][][][]				
2.K. HISTORIC SUBFUNCTION				
1. [1][3][A] armory 2. [0][3][A] meeting hall 3. [0][3][C] civic/volunteer 4. [][][][] 5. [][][][]				
2.L. NO. OF ANCILLARY STRUCTURES		2.M. RESOURCE TYPE		2.N. STORIES
		<input checked="" type="checkbox"/> BUILDING <input type="checkbox"/> SITE <input type="checkbox"/> STRUCTURE <input type="checkbox"/> OBJECT		1. 1.5 2. 3.
2.O. STRUCTURAL SYSTEMS		2.P. EXTERIOR WALL MATERIALS		2.Q. OTHER MATERIALS
1. [][R][C] reinforced concrete		1. [][4][0] stone		1. [][][][] 3. [][][][]
2. [][][][]		2. [][][][]		2. [][][][] 4. [][][][]
2.R. ROOF SHAPES		2.S. ROOF MATERIALS		2.T. ROOF FEATURES
1. [][0][T] other, arched		1. [][6][3] asphalt		Other, 1/2 story 1. [][0][T] over drill hall 4. [][][][]
2. [][][][]		2. [][][][]		2.U. FOUNDATION MATERIALS
3. [][][][]		3. [][][][]		
2.V. PORCHES				2.W. PLAN
1. [][C][B] central bay 2. [][][][] 3. [][][][]				[][R][C] rectangular
2.X. FURTHER DESCRIPTION			2.Y. DESCRIPTION OF ENVIRONMENT AND OUTBUILDINGS	
<input type="checkbox"/> (SEE CONTINUATION SHEET)			<input type="checkbox"/> (SEE CONTINUATION SHEET)	
2.Z. SOURCES OF INFORMATION		PREPARED BY		ORGANIZATION
<input checked="" type="checkbox"/> (SEE CONTINUATION SHEET) further information on file		Dr. Robert P. Wiegiers		Howard County Archaeological and Historical Survey
				DATE
				10/31/97

West Plains—1941

The City of West Plains sold the property that the West Plains National Armory sits upon to the State of Missouri on October 18, 1940, for the sum of (\$5) five dollars. Under the terms of the General Warranty Deed it was “understood and agreed between the parties hereto that the Armory to be built...[could] be used by the Board of Education of the West Plains School District and the various civic and service clubs of West Plains...” (316).

Hal Lynch designed the 15,793 square foot armory in 1940 and construction was completed in 1941. The armory was built as a WPA project, but the building was not the typical art deco construction of the time. The exterior walls are covered with stone rather than the typical art deco wall treatment of leaving the poured concrete bare.

Works Cited

General Warranty Deed. From the City of West Plains to the State of Missouri. 18 October 1940, Howell County, Book 236, Pages 316-317.

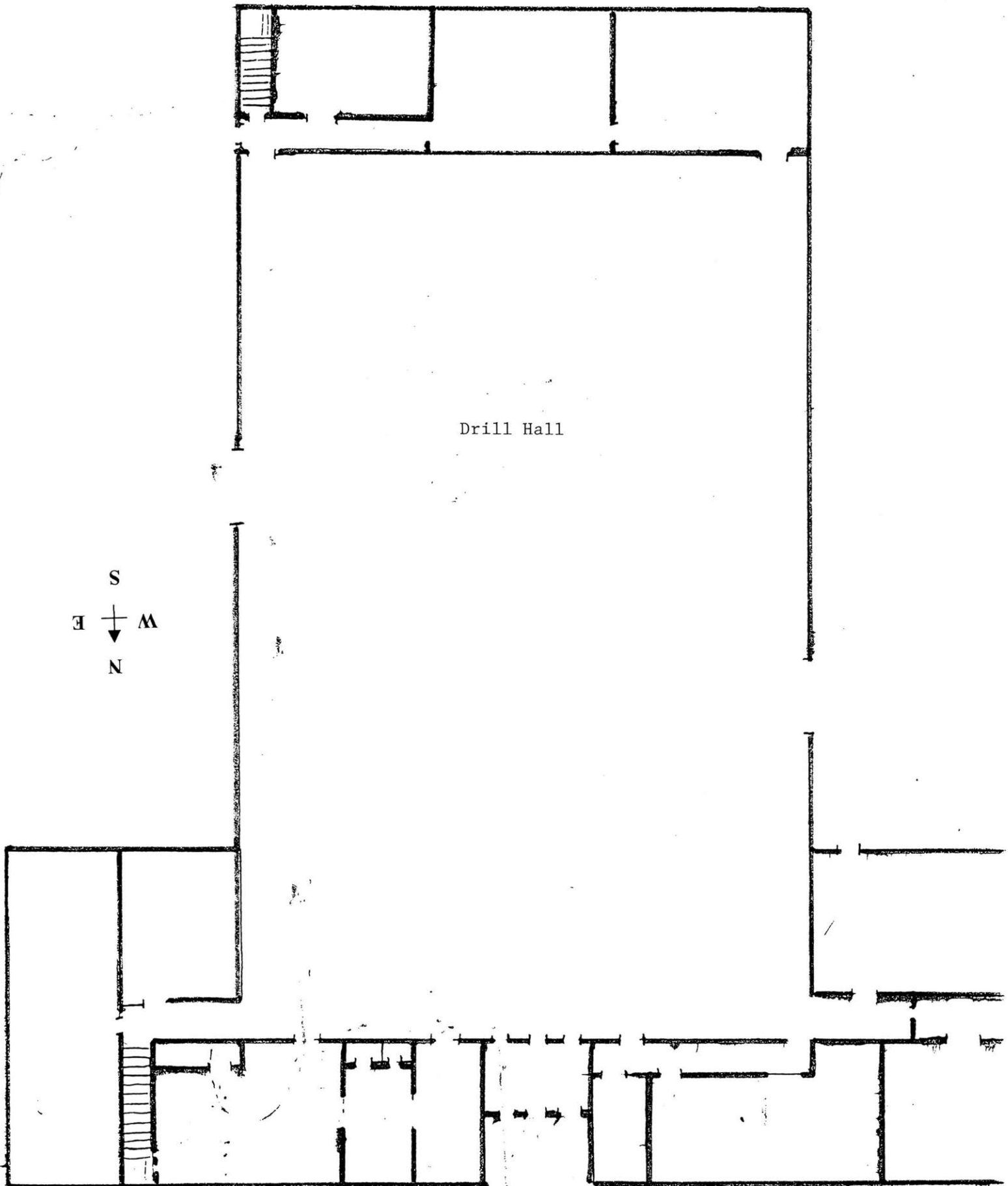
WEST PLAINS—1941


Art Deco-like building with a curved roof drill hall surrounded by a one story flat roofed office and service wing in a U-shape. The building appears to be constructed or veneered with a random ashlar rock faced stone masonry. The principal entry is under the endwall of the parade hall, which has three groupings of three windows with stone surrounds, lintels, and sills.

The office wing facade is rigidly symmetrical with five bays and centered entry rising to a flat roof with flat parapet. The window openings are in groupings of four with stone surrounds, lintels and sills positioned above basement level openings in the same arrangement and with the same treatment. The centered entry is in a projected flat roofed pavillion constructed of smooth dressed stone or more likely poured in place concrete. The pavillion is pierced with a broad opening supported on two slender squared columns. What appear to be stone steps rise through the three openings in the pavillion wall between the columns to the deeply recessed main entryway. Above the opening in the entry pavillion are found the word: "ARMORY" in raised lettering, which appears to be original construction.

SW-A5-020-048

West Plains National Guard Armory
(Not to Scale)





MISSOURI HISTORIC PROPERTY INVENTORY FORM

SW-AS-020-049

SW - 96 - 01 -048

REFERENCE NUMBER		A. HISTORIC NAME Independence National Guard Armory							
B. COUNTY 0915 Jackson		C. OTHER NAME(S) Battery D, First Battalion, 129th Field Artillery, Harry Truman Armory							
D. ADDRESS 2323 South Crysler				E. CITY Independence, Missouri 64051			F. VICINITY <input type="checkbox"/>	G. RESTRICTED	H. ACREAGE 5.7
I. SECTION	J. TOWNSHIP	K. RANGE	L. SPANISH LAND GRANT	M. QUARTER SECTIONS		N. OWNERSHIP <input type="checkbox"/> PRIVATE <input type="checkbox"/> LOCAL <input checked="" type="checkbox"/> STATE <input type="checkbox"/> FEDERAL <input type="checkbox"/> MIXED			
O. AGENCY(S) 1. Missouri Army National Guard					2.				
P. UTM ZONE	EASTING		NORTHING		USGS QUADRANGLE		Q. AREA(S) OF SIGNIFICANCE/CONTEXT(S)		
1. <input type="text"/>	/ / / / /		/ / / / /				1. 220 National Guard Armory		
2. <input type="text"/>	/ / / / /		/ / / / /				2. 030 Armory Category: IV		
3. <input type="text"/>	/ / / / /		/ / / / /				3. <input type="text"/>		
4. <input type="text"/>	/ / / / /		/ / / / /				4. <input type="text"/>		
R. SIGNIFICANT PERSON(S)				T. SIGNIFICANCE see continuation sheet					
1.									
2.									
3.									
S. SIGNIFICANT EVENT DATE(S)									
1.									
2.				<input checked="" type="checkbox"/> SEE CONTINUATION SHEET					

MO 780-1257 (5-92)

MISSOURI DEPARTMENT OF NATURAL RESOURCES
HISTORIC PRESERVATION PROGRAMP.O. BOX 176
JEFFERSON CITY, MO 65102

SW-AS-020-049

2.A. ARCHITECT/BUILDER/DESIGNER/ENGINEER				
1.		2.		3.
2.B. ARCHITECTURAL STYLE			2.C. VERNACULAR TYPE	
[8 0] other			[8 2] Armory Category: IV, Cold War, type A, Standard	
2.D. CONSTRUCTION DATE (CIRCA)		2.E. ALTERATION DATE		
1955		1. 2. 3. 4. 5.		
2.F. RECONSTRUCTION DATE (CIRCA)	2.G. DATE MOVED	2.H. DESTRUCTION DATE	2.I. OWNER'S NAME & ADDRESS (IF DIFFERENT)	
2.J. HISTORIC FUNCTION				
1. [1 1 3] defense 2. [0 0 3] social 3. [] [] [] 4. [] [] [] 5. [] [] []				
2.K. HISTORIC SUBFUNCTION				
1. [1 3 A] armory 2. [0 3 A] meeting hall 3. [0 3 C] civic/volunteer 4. [] [] [] 5. [] [] []				
2.L. NO. OF ANCILLARY STRUCTURES		2.M. RESOURCE TYPE		2.N. STORIES
		<input checked="" type="checkbox"/> BUILDING <input type="checkbox"/> SITE <input type="checkbox"/> STRUCTURE <input type="checkbox"/> OBJECT		1. 1.5 2. 3.
2.O. STRUCTURAL SYSTEMS		2.P. EXTERIOR WALL MATERIALS		2.Q. OTHER MATERIALS
1. [L B] load bearing brick		1. [3 0] brick		1. [] [] [] 3. [] [] []
2. [] [] []		2. [3 0] white-glazed brick		2. [] [] [] 4. [] [] []
2.R. ROOF SHAPES		2.S. ROOF MATERIALS		2.T. ROOF FEATURES
1. [F T] flat		1. [6 3] asphalt		1/2 story over 1. [0 T] drill hall 4. [] [] []
2. [] [] []		2. [] [] []		2.U. FOUNDATION MATERIALS
3. [] [] []		3. [] [] []		1. [6 5] concrete
2.V. PORCHES				2.W. PLAN
1. [R 1] recessed first story 2. [] [] [] 3. [] [] []				[R C] rectangular
2.X. FURTHER DESCRIPTION		2.Y. DESCRIPTION OF ENVIRONMENT AND OUTBUILDINGS		
<input type="checkbox"/> (SEE CONTINUATION SHEET)		<input type="checkbox"/> (SEE CONTINUATION SHEET)		
2.Z. SOURCES OF INFORMATION		PREPARED BY	ORGANIZATION	DATE
<input checked="" type="checkbox"/> (SEE CONTINUATION SHEET) further information on file		Dr. Robert P. Wiegiers	Howard County Archaeological and Historical Survey	10/22/97

Independence—1955

On June 26, 1953 the City of Independence sold the State of Missouri a tract of land to be the new home of the new Independence Armory. This agreement was a correction of a previous agreement that had, in error, given too much land to the state (Special Warranty Deed).

Construction on the new armory was begun soon after and was completed in 1955. The new 12,650 square foot armory was dedicated to Harry S. Truman. Ironically, Harry S. Truman was never a member of an Independence National Guard unit. Truman did live in Independence, but he was first a member of Battery B in Kansas City. He joined the unit in 1905 and drilled at a rented armory where each man "paid a quarter for the privilege of drilling" (Truman 125). Truman remained in the National Guard from 1905-1911.

In 1917, Truman rejoined the National Guard and shortly after re-enlisting his unit was federalized. Throughout his service during World War I, Truman was a member of Battery D from Kansas City (this unit was also known as the Dizzy Ds).

Today, the Independence Armory has a plaque commemorating the funeral of Truman as well as the howitzer shell casing that was the first shot of the twenty-one gun salute honoring President Truman at his funeral.

Works Cited

Special Warranty Deed. From the City of Independence to the State of Missouri. 26 June 1953, Jackson County, Book 1000, Page 727.

Truman, Harry S. Memoirs of Harry S. Truman. Vol. 1. New York: DaCapra Press, 1955.

INDEPENDENCE—1955

The rectangular flat roofed parade hall is surrounded by single story flat roofed wings creating a U-shape around the drill hall. The parade hall is lighted with sidewall windows above the roofline of the wings. In this variant however, there are only slender brick columns rising above the single story roofline that may have had full windows between. The current metal and window filled openings appear to have been much altered recently. The endwalls at front and rear are blank. The one story wings project beyond the wall plans at both endwalls of the parade hall. At the facade there are paired window openings in the endwalls.

Between the wings is the recessed entry bay with four symmetrical openings with the double leafed main entry at one end. Another unusual feature is the brick veneer in the recessed entry area is stacked header-coursed brick with a glazed white colored finish. Windows have smooth stone or concrete sills and steel sash.

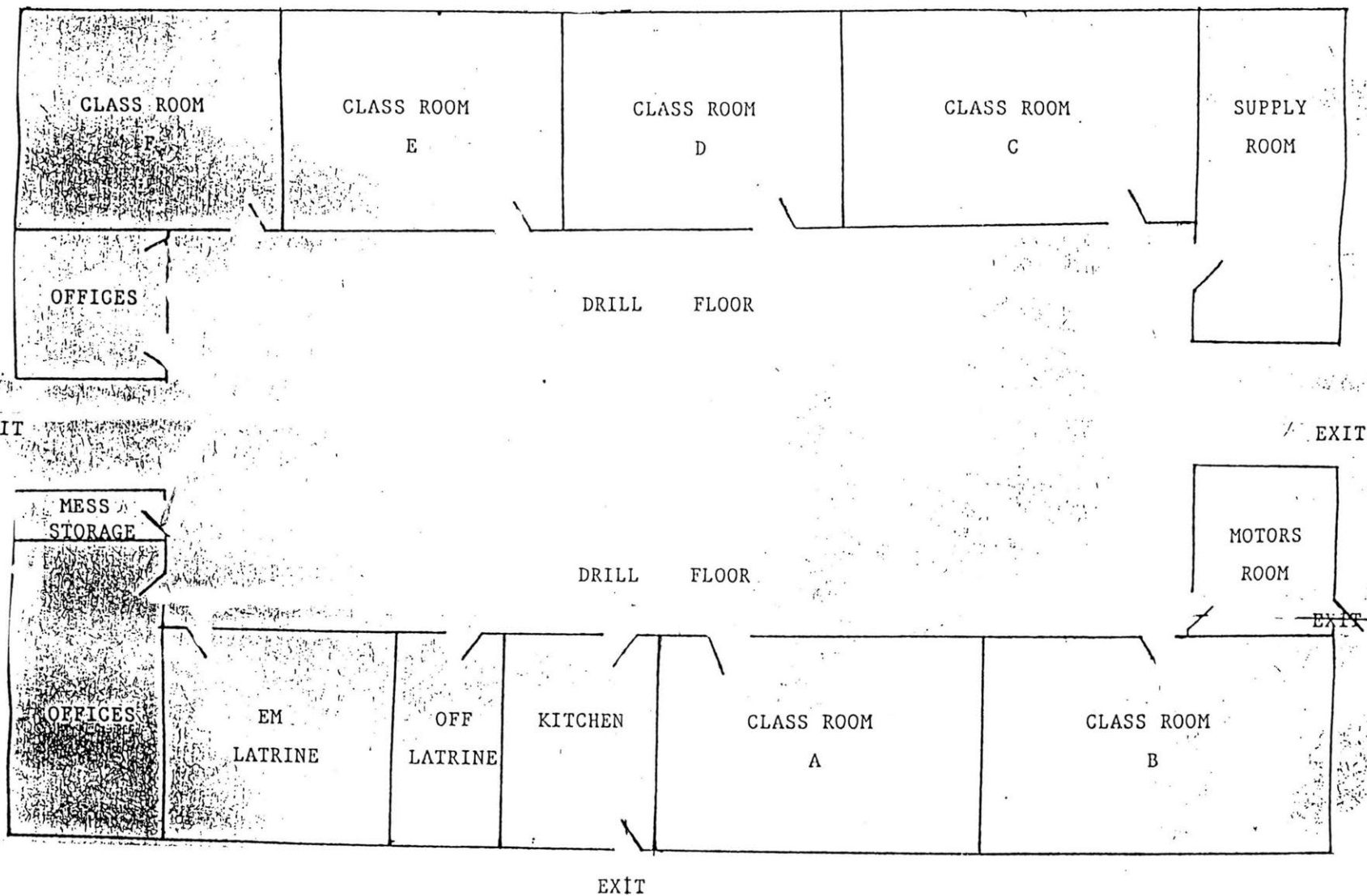
The entry shares a continuous flat roof with the wings and a continuous porch projection with I-beam construction to support the narrow unsupported spandrel.


On the left wing long wall is a secondary entry centered in a long elevation with symmetrically ordered window bays. The entire structure is clad in a red colored brick veneer.

At the rear the single story wings project beyond the plase of the parade hall where is found the vehicle and service entrances.

SW-AS-000-049

Independence National Guard Armory
(Not to Scale)





MISSOURI
NATIONAL GUARD
ARMORY
RECRUITING OFFICE

SW-AS-020-050

REFERENCE NUMBER		A. HISTORIC NAME Kansas City National Guard Armory						
B. COUNTY 095 Jackson		C. OTHER NAME(S) 110th Engineer Battalion						
D. ADDRESS 3620 Main Street			E. CITY Kansas City, Missouri			F. VICINITY <input type="checkbox"/>	G. RESTRICTED	H. ACREAGE
I. SECTION	J. TOWNSHIP	K. RANGE	L. SPANISH LAND GRANT	M. QUARTER SECTIONS	N. OWNERSHIP <input checked="" type="checkbox"/> PRIVATE <input type="checkbox"/> LOCAL <input type="checkbox"/> STATE <input type="checkbox"/> FEDERAL <input type="checkbox"/> MIXED			
O. AGENCY(S) 1.					2.			
P. UTM ZONE	EASTING		NORTHING		USGS QUADRANGLE		Q. AREA(S) OF SIGNIFICANCE/CONTEXT(S)	
1. <input type="text"/>	/ / / / /		/ / / / / /				1. 220 National Guard Armory	
2. <input type="text"/>	/ / / / /		/ / / / / /				2. 030 Armory Category: II	
3. <input type="text"/>	/ / / / /		/ / / / / /				3. <input type="text"/>	
4. <input type="text"/>	/ / / / /		/ / / / / /				4. <input type="text"/>	
R. SIGNIFICANT PERSON(S) 1. 2. 3.			T. SIGNIFICANCE see continuation sheet					
S. SIGNIFICANT EVENT DATE(S) 1. 2.								

SW-AS-020-050

2.A. ARCHITECT/BUILDER/DESIGNER/ENGINEER				
1. General Stayton, designer		2.		3.
2.B. ARCHITECTURAL STYLE		2.C. VERNACULAR TYPE		
[8][0] other		[8][1] Armory Category: II, Castellated		
2.D. CONSTRUCTION DATE (CIRCA)		2.E. ALTERATION DATE		
1923		1. 2. 3. 4. 5.		
2.F. RECONSTRUCTION DATE (CIRCA)	2.G. DATE MOVED	2.H. DESTRUCTION DATE	2.I. OWNER'S NAME & ADDRESS (IF DIFFERENT)	
2.J. HISTORIC FUNCTION				
1. [1][3] defense 2. [0][3] social 3. [][][] 4. [][][] 5. [][][]				
2.K. HISTORIC SUBFUNCTION				
1. [1][3][A] armory 2. [0][3][A] meeting hall 3. [0][3][C] civic/volunteer 4. [][][] 5. [][][]				
2.L. NO. OF ANCILLARY STRUCTURES		2.M. RESOURCE TYPE		2.N. STORIES
		<input checked="" type="checkbox"/> BUILDING <input type="checkbox"/> SITE <input type="checkbox"/> STRUCTURE <input type="checkbox"/> OBJECT		1. 3 2. 3.
2.O. STRUCTURAL SYSTEMS		2.P. EXTERIOR WALL MATERIALS		2.Q. OTHER MATERIALS
1. [S][T] structural steel		1. [3][0] brick		1. [][][] 3. [][][]
2. [][][]		2. [4][0] stone		2. [][][] 4. [][][]
2.R. ROOF SHAPES		2.S. ROOF MATERIALS		2.T. ROOF FEATURES
1. [][0][T] other, arched		1. [6][3] asphalt		1. [T][W] tower-turret 4. [][][]
2. [][][]		2. [][][]		2. [][][] crenelated
3. [][][]		3. [][][]		3. [P][A] parapet
2.V. PORCHES				2.U. FOUNDATION MATERIALS
1. [][][] 2. [][][] 3. [][][]				1. [6][5] concrete
				2. [][][]
2.W. PLAN				
[R][C] rectangular				
2.X. FURTHER DESCRIPTION		2.Y. DESCRIPTION OF ENVIRONMENT AND OUTBUILDINGS		
<input type="checkbox"/> (SEE CONTINUATION SHEET)		<input type="checkbox"/> (SEE CONTINUATION SHEET)		
2.Z. SOURCES OF INFORMATION		PREPARED BY	ORGANIZATION	DATE
<input checked="" type="checkbox"/> (SEE CONTINUATION SHEET) further information on file		Dr. Robert P. Wiegers	Howard County Archaeological and Historical Survey	10/22/97

Kansas City—1923

The armory located at 3620 Main Street in Kansas City, Missouri, was designed by a General Stayton and was constructed in 1923 at a cost of \$150,000. It was both designed and built to act as an armory.

The building was built with two floors. On the first floor were the offices for headquarters and supply, company offices, dressing rooms equipped with wall lockers, a lounge, and a drill area that measured 90' x 160'.

The entire building had the capacity to house 400 men, or the equivalent of an entire regiment. The basement of the armory was used by engineers and also housed the armory's shower-bath areas and the rifle range.

Various units used the armory, so drill nights for each unit were dispersed throughout the week. For instance, Monday nights were reserved for Headquarters and supply, Wednesdays were reserved for 1st Battalion, and 2nd Battalion used the building on Thursdays.

The structure was a rent-to-own store and the interior has been significantly changed since its original construction. The building is currently for lease.

KANSAS CITY—1923

A tall rectangular shaped building with a round arched roof shape overall. From all appearances the building is structural brick masonry. Stylistically, the building has Gothic fortress elements juxtaposed with Palladian type windows. The whole of the facade is purposefully symmetrical.

The facade is dark red brick with white limestone trimming. There are three prominent facade elements: Two flanking towers rising to projected crenellated tops and the central pavilion with a parapet wall following the arch of the roofline. There are three levels or stories in evidence.

Below the tiled parapet of the facade is a series of roof vents let into the brick whose pattern follows the arch of the parapet. A ribbon course of alternating red brick and light colored stone blocks likewise conforms and accentuates the arched shape.

At the third story level of the center pavilion is a centered window opening designed in a vaguely Palladian form completely trimmed with light colored stone. Two crossed patterned panels in flat unornemented stone flank the window and centered above the arched center window is a pointed star also of stone.

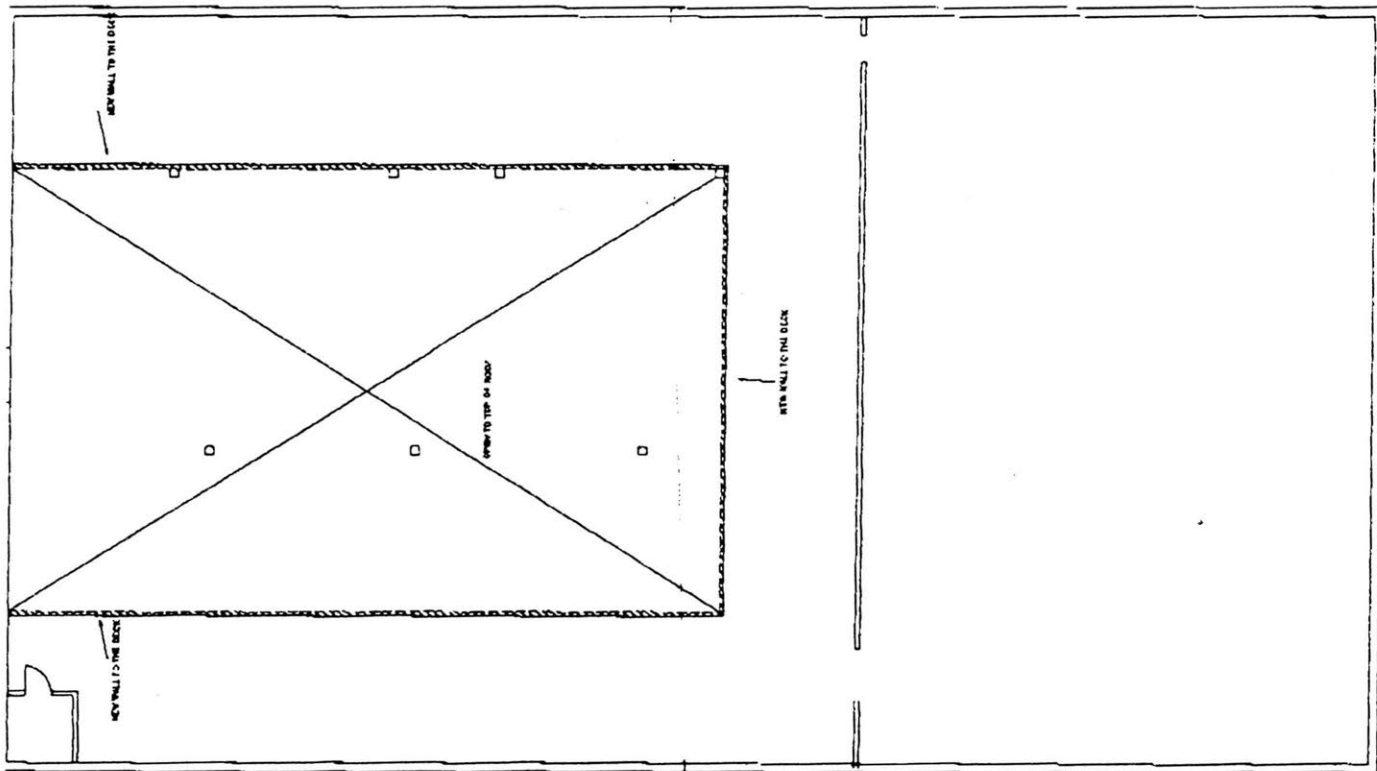
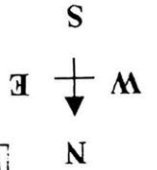
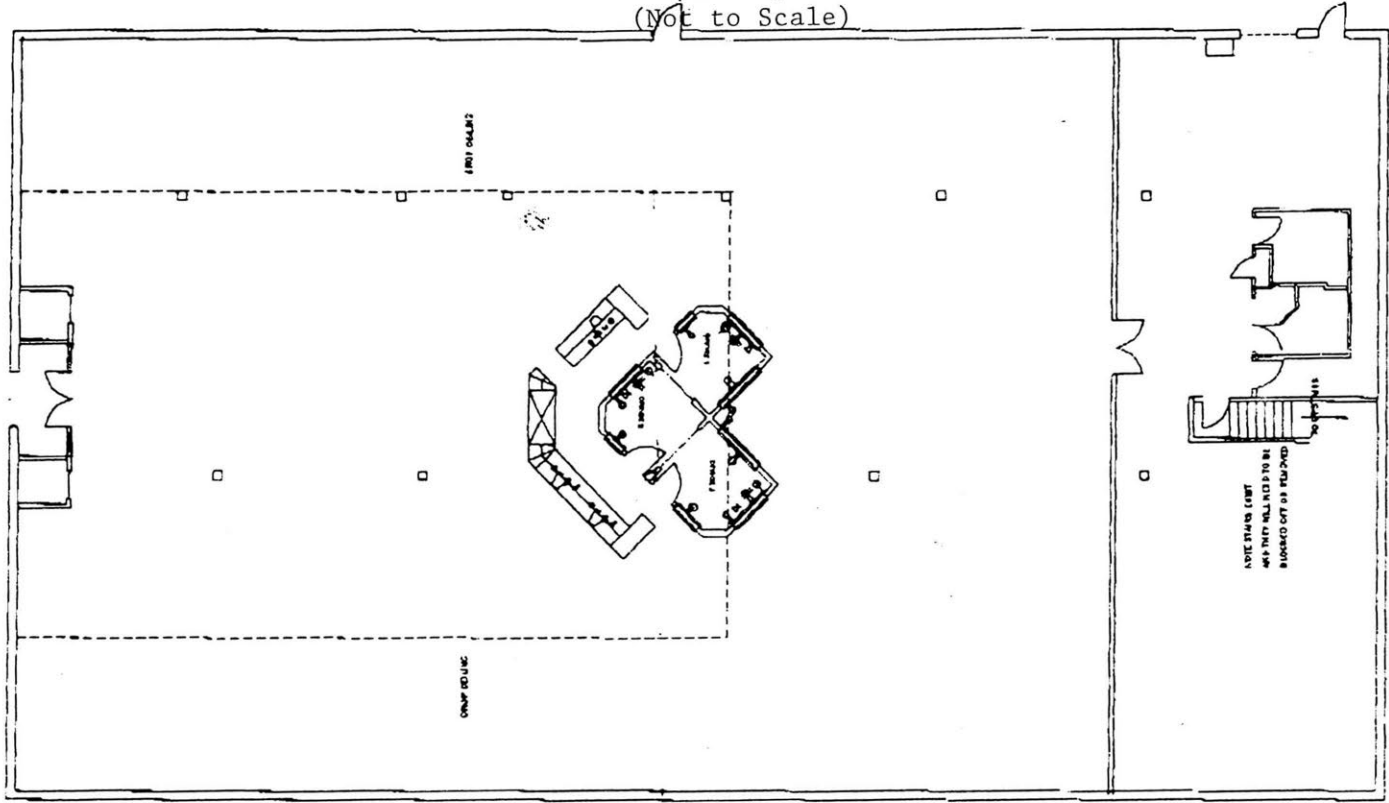
Continuous horizontal ribbon banding of light stone defines the top and bottom of a central band of windows [partially obscured by modern door awning], and with symmetrically arranged paired windows to either side. At either side of the window groupings is a vertical band of header brick used as ornament and to accentuate the openings, as well as to distinguish the window treatments at each level one from the other.

The first story has yet another continuous ribbon bank of stone across the top of the centered entry [though somewhat obscured by the awning]. There are five symmetrical openings in the central pavilion at the first story with, as mentioned, the entry at the center. The entry is flanked by small sidelights with stone sill and header. What were once large window lights in the outer flanking openings have been filled with modern glass block. These openings are stone trimmed all around. The towers flank the central pavilion and project slightly from it. The towers rise well above the lower end of the roof arch with stone banding and overhanging stone crenellation. There is a small centered round arched window. Each decorative stone band described earlier in the center pavilion is carried onto the towers. A single simple two over two light double hung window is at the third level. At the

second is a triple grouped window centered on the tower. Above the middle window is an arched stone panel above the stone banking in an attempt yet again to recall the classical Paladin styled window. Beneath the lower band at the sill is a pattern of alternating blocks of stone and brick masonry. The first story has a large central window--likewise filled with modern glass block--and defined by the same stone trim though with a horizontal stone band projecting to the corners with a round stone cap as a further decorative attempt.

The long walls of the building are unornamented with window bays in regimented symmetry. It is possible to see that there are three large skylights on the lower end of the arch along each sidewall. The rear of the building appears to have a stepped parapet endwall.

Kansas City (1923) National Guard
Armory
(Not to Scale)



Silo
VAMP



Silo

FOR INFORMATION
LAMALLA-SCHNEIDER
913-362-1000

MISSOURI HISTORIC PROPERTY INVENTORY FORM

SW-AS-020-051

SW - 96 - 01-054

REFERENCE NUMBER		A. HISTORIC NAME Kansas City National Guard Armory							
B. COUNTY 095 Jackson		C. OTHER NAME(S) Ozark Road							
D. ADDRESS 7600 Ozark Road				E. CITY Kansas City, Missouri 64129			F. VICINITY <input type="checkbox"/>	G. RESTRICTED	H. ACREAGE 7.5 acres 65,109 square feet
I. SECTION	J. TOWNSHIP	K. RANGE	L. SPANISH LAND GRANT	M. QUARTER SECTIONS		N. OWNERSHIP <input type="checkbox"/> PRIVATE <input type="checkbox"/> LOCAL <input type="checkbox"/> STATE <input type="checkbox"/> FEDERAL <input checked="" type="checkbox"/> MIXED			
O. AGENCY(S) 1. Missouri Army National Guard					2.				
P. UTM ZONE	EASTING		NORTHING		USGS QUADRANGLE		Q. AREA(S) OF SIGNIFICANCE/CONTEXT(S)		
1. <input type="text"/>	/ / / / /		/ / / / /				1. 220 National Guard Armory		
2. <input type="text"/>	/ / / / /		/ / / / /				2. 030 Armory Category: V		
3. <input type="text"/>	/ / / / /		/ / / / /				3. <input type="text"/>		
4. <input type="text"/>	/ / / / /		/ / / / /				4. <input type="text"/>		
R. SIGNIFICANT PERSON(S)				T. SIGNIFICANCE					
1.				see continuation sheet					
2.									
3.									
S. SIGNIFICANT EVENT DATE(S)									
1.									
2.				SEE CONTINUATION SHEET					

SW-AS-020-051

2.A. ARCHITECT/BUILDER/DESIGNER/ENGINEER				
1. Angus McCullunt Associates, Architects 2.			3.	
2.B. ARCHITECTURAL STYLE			2.C. VERNACULAR TYPE	
[8][0] other			[8][2] Armory Category: V, Traditional	
2.D. CONSTRUCTION DATE (CIRCA)		2.E. ALTERATION DATE		
1973		1. 2. 3. 4. 5.		
2.F. RECONSTRUCTION DATE (CIRCA)		2.G. DATE MOVED		2.H. DESTRUCTION DATE
				2.I. OWNER'S NAME & ADDRESS (IF DIFFERENT)
2.J. HISTORIC FUNCTION				
1. [1][3] defense 2. [0][3] social 3. [][][] 4. [][][] 5. [][][]				
2.K. HISTORIC SUBFUNCTION				
1. [1][3][A] arms storage 2. [0][3][A] meeting hall 3. [0][3][C] civic/volunteer [][][] 5. [][][]				
2.L. NO. OF ANCILLARY STRUCTURES		2.M. RESOURCE TYPE		2.N. STORIES
		<input checked="" type="checkbox"/> BUILDING <input type="checkbox"/> SITE <input type="checkbox"/> STRUCTURE <input type="checkbox"/> OBJECT		1. 2. 3.
2.O. STRUCTURAL SYSTEMS		2.P. EXTERIOR WALL MATERIALS		2.Q. OTHER MATERIALS
1. [][S][T] stee;		1. [][3][0] brick		1. [][][] 3. [][][]
2. [][][]		2. [][][]		2. [][][] 4. [][][]
2.R. ROOF SHAPES		2.S. ROOF MATERIALS		2.T. ROOF FEATURES
1. [][F][T] flat		1. [][6][3] asphalt		1. [][][] 4. [][][]
2. [][][]		2. [][][]		2.U. FOUNDATION MATERIALS
3. [][][]		3. [][][]		1. [][6][5] concrete
2.V. PORCHES				2.W. PLAN
1. [][][] 2. [][][] 3. [][][]				[][I][R] irregular
2.X. FURTHER DESCRIPTION			2.Y. DESCRIPTION OF ENVIRONMENT AND OUTBUILDINGS	
<input type="checkbox"/> (SEE CONTINUATION SHEET)			<input type="checkbox"/> (SEE CONTINUATION SHEET)	
2.Z. SOURCES OF INFORMATION		PREPARED BY		ORGANIZATION
<input checked="" type="checkbox"/> (SEE CONTINUATION SHEET) further information on file		Dr. Robert P. Wieggers		Howard County Archaeological and Historical Survey
				DATE
				10/08/97

Kansas City—1972

To say that the construction of the Kansas City Armory at Ozark Road was difficult would be an understatement. The armory was constructed in 1972 after facing both racial tension and a Missouri Supreme Court case.

On May 6, 1969, the State of Missouri and the City of Kansas City made an "Armory Construction and Use Cooperative Agreement..." (Agreement). The original proposed location was located "in the general vicinity of Brush Creek Boulevard and Benton Boulevard..." (Agreement). The location was to be near "the U. S. Naval Reserve and Marine Corps Training Center" ("City Stymied") where the three organizations could share in training that would "contribute to the effectiveness of the National Guard..." (Agreement). In addition, the new armory would allow the state "to discontinue two 'old dogs' (armories)" (Wood).

The Brush Creek location was scrapped because of Brush Creek residents who felt that the armory would "oppress rather than protect...because the armory's presence would be a constant reminder of National Guard intervention in civil disturbances here [Kansas City] following the murder of Martin Luther King, Jr., in April 1968" ("Guard May Defer").

In order to get the Missouri National Guard to give up on the Brush Creek site and look at alternate sites, "Mayor Wheeler [of Kansas City] sent a letter to President Richard Nixon...asking his intervention because of the Guard's rejection of alternate sites" ("Guard May Defer").

In 1971, the National Guard chose the "site on Ozark Road at the Municipal Farm..." ("City Stymied") to build the new armory on. Then executive officer of the Missouri Guard, Major General Russell Boyt, stated that the Ozark Road site was "a good site" ("Guard May Defer").

The second major problem confronting those wanting to build the new Kansas City Armory resulted from Kansas City's attempt to pay its portion of the cost of the proposed armory. Kansas City proposed to pay for its cost of the armory by selling bonds. Yet, the rate of the bonds was placed higher than the "City Charter of Kansas City, Missouri" (Missouri Supreme Court Case No. 55,954) allowed. A case was brought against officials of Kansas City and the City of Kansas City because of the violation and

the case was appealed all the way to the Missouri Supreme Court (Missouri Supreme Court Case No. 55,954).

These problems were resolved and construction on the new armory began on September 12, 1972. The estimated cost of the armory was placed at \$1,840,864 (Lewandowski 8).

The armory was dedicated on September 29, 1973. Angus McCullum and Associates were the architects for the project and the contractor for the project was D. F. Cahill Construction Company.¹ However, the building was not approved for use until June 23, 1974 when then Adjutant General Major General C. M. Kiefner conducted a final inspection of the new structure (Aron).

Works Cited

Agreement. Armory Construction and Use Cooperative Agreement Between the City of Kansas City, Missouri and the State of Missouri, 6 May 1969. Missouri National Guard Facilities Engineers, Jefferson City, Missouri.

Aron, Fred W. Letter to the Adjutant General, Missouri. 23 Jan. 1974. Subject: Acceptance of Armory or Non-Armory Projects. Missouri National Guard Facilities Engineers, Jefferson City, Missouri.

"City Stymied on Armory." Kansas City Times 31 July 1997: n. pag.

"Guard May Defer to City on Armory." Kansas City Times 6 Aug. 1971: n. pag.

Lewandowski, Michael. The Missouri National Guard 110th Engineers (Combat Division). 21 Nov. 1994. Paper for Missouri History, Central Methodist College, Fayette, Missouri. On file at the Howard County Archaeological and Historical Survey, Central Methodist College, Fayette, Missouri.

Missouri Supreme Court Case No. 55,954. Jo Ann Stein et al. vs. John M. Urie et al., January Session, 1971. Missouri National Guard Facilities Engineers, Jefferson City, Missouri.

Wood, Loren R. Letter to Attorney General John C. Danforth. 27 Jan. 1997, Missouri National Guard Facilities Engineers, Jefferson City, Missouri.

¹ This information is located on the cornerstone of the building.

KANSAS CITY—1972

A rambling assemblage of building blocks of one construction period. All have a red brick veneer over block curtain wall construction and reinforced concrete framework and floors.

To the left of the main formal entry block is the ubiquitous main hall. Two stories in height, and rectangle shaped, the hall has a flat roof with a symmetrical endwall presented to the street/parking area composed of six flat brick bays defined by plain brick pilasters. The metal roof edge projects slightly beyond the plane of the building and pilasters.

The formal two-story entry block is recessed virtually to the far corner of the eight bayed long side of the main hall block to which it is attached. The resulting angle has a formal drive and round island with flagpoles, plantings, and concrete walk.

The flat roofed main entry block presents a strong asymmetrical facade in two bays framed with contrasting slightly raised white painted vertical and horizontal members. It is likely that these are extensions of the concrete frame construction. In the first and largest bay there are three double leafed entryways with glass transoms and glazed doors.

At the second story level are four windows evenly spaced among themselves but asymmetrically placed in the bay, and not aligned above the door opening below. The window openings are accentuated with slightly raised brick panels beneath which extend to the horizontal concrete band below. This in turn is slightly "notched" subtly picking up the rhythm of the openings.

The second bay is stark at both stories. At the second story are attached raised letters: "Missouri Army National Guard".

To the right of the entry block is a one-story wing projecting perhaps fifteen feet beyond the plane of the primary formal entry. The elevation presents an unbroken vista of symmetrical window openings with the same raised panel and notch seen in the entry block. In the one story wing the lower horizontal concrete band is nearly at grade and there is another ribbon band above at frieze height.

Following around to the right there is revealed the side elevation of the one story wing where it is seen that the building is constructed on a slope and that the primary service and storage area is at a lower grade with various vehicle entry bays and service entries. Interestingly, the concrete banding is continued around the various building projections of side and rear elevations.

WARRENSBURG—1958

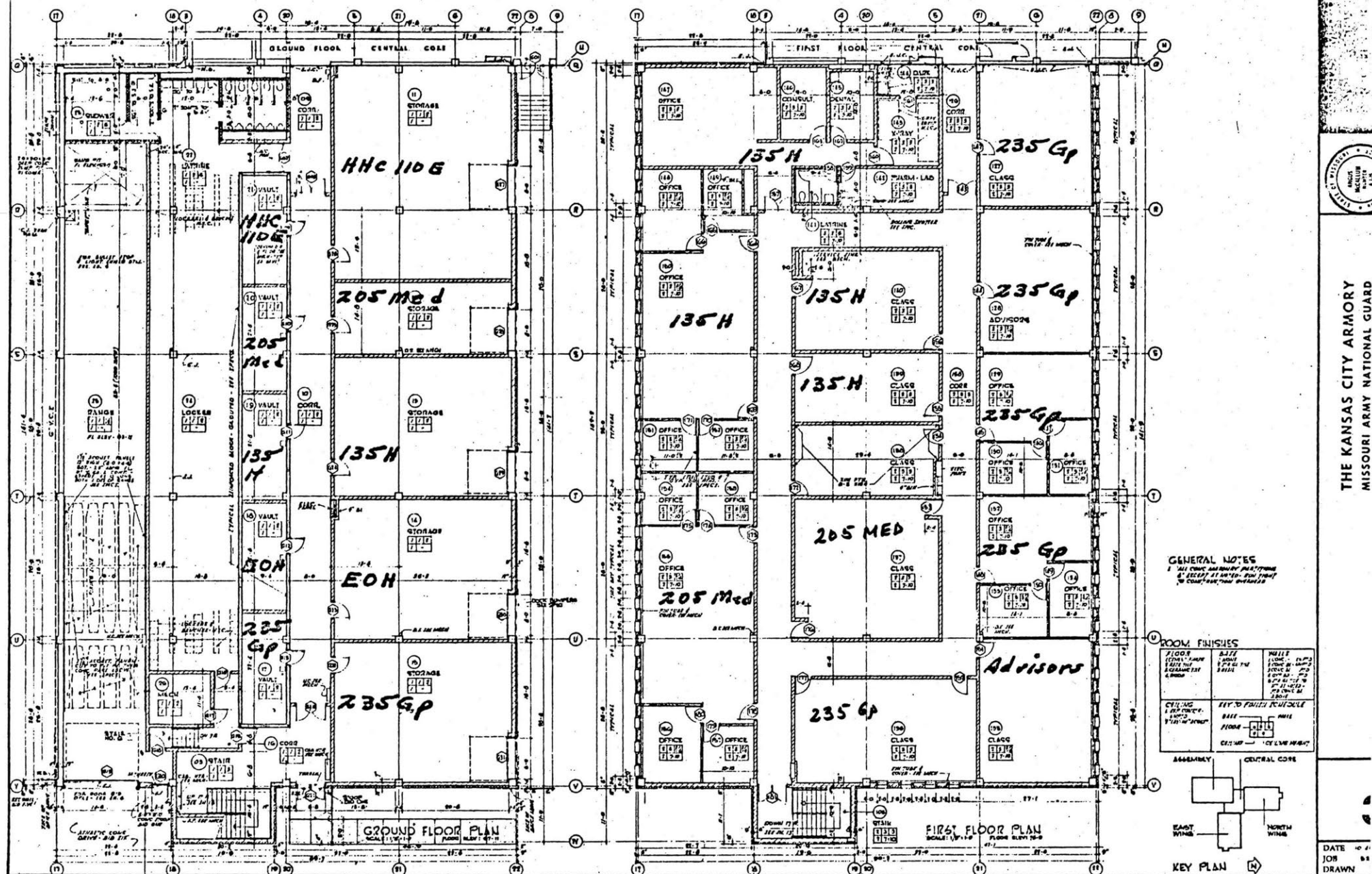
Warrensburg is a concrete block building with buff brick veneering. Symmetrical arrangement of building blocks with a simple, functional, almost spartan appearance.

The flat roofed rectangle shaped central block--parade hall--has symmetrical window bays to either side elevation above one story-engaged wings. The overall plan shape is a U-shape with one-story wings encompassing the central block. The central block presents a blank wall above the one story entry projection. The entry facade is flanked by the one-story side elevation wings, which project slightly beyond the plane of the facade and present blank endwalls.

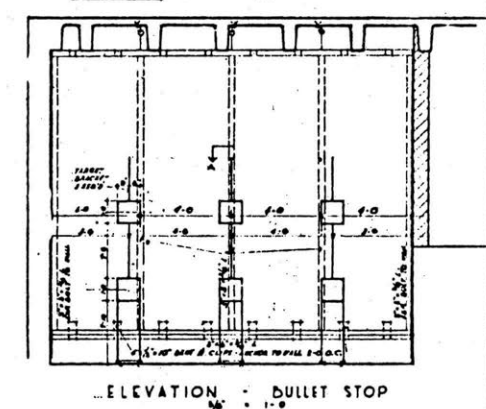
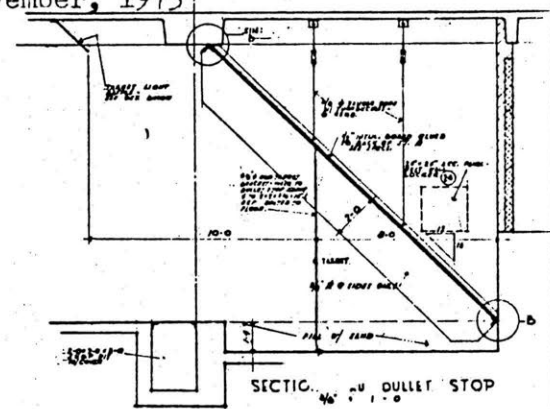
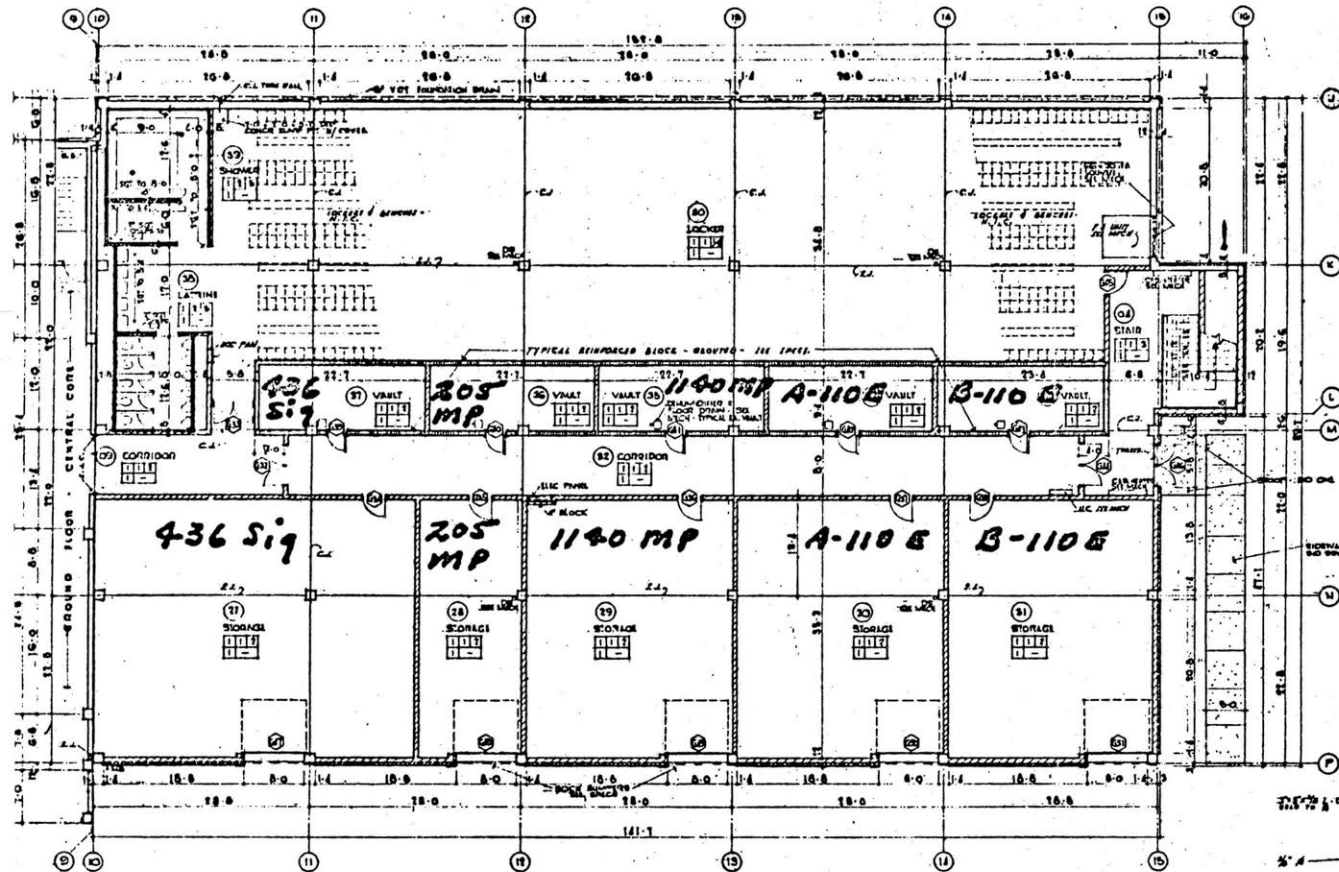
The entry has a continuous flat roof with the wings and with a likewise continuous porch projection with I-beam to support the brick masonry spandrel. The two one story wings present elevations with symmetrical window openings. The west elevation has a centered secondary entry. The rear elevation of the parade hall has a single vehicle entry bay and service door. The two side wings project some twenty feet beyond the plane of the main block.

An interior view of the building reveals the concrete block construction. The entry hall has a slightly projected glazed block wainscot of various buff colors.

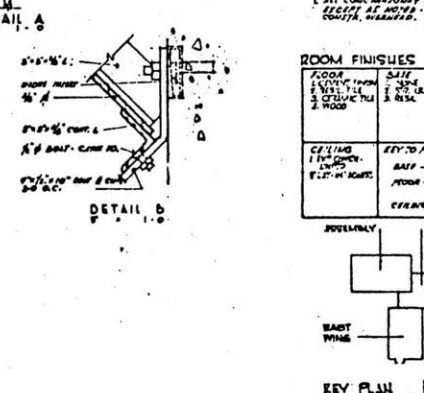
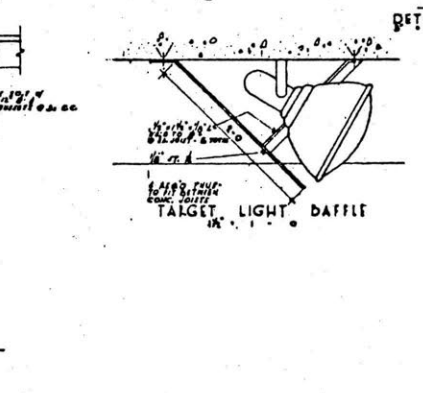
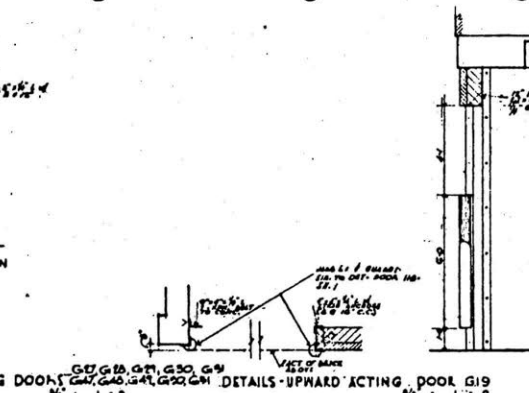
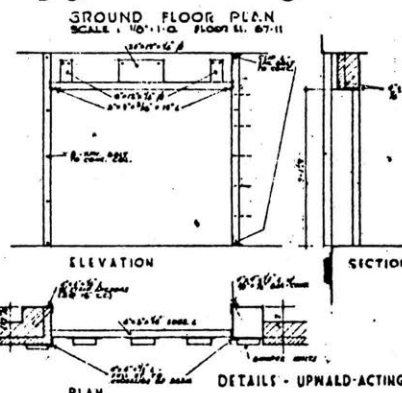
ANNEX A (Space Allocation) to SOP (Armory Management) HQ 235th Engr Gp dtd 1 November, 1973



ANNEX A (Space Allocation) to SOP (Armory Management) HQ 235th Engr Gp dtd 1 November, 1973



THE KANSAS CITY ARMORY
MISSOURI ARMY NATIONAL GUARD



GENERAL NOTES

1. ALL CONSTRUCTION MATERIALS TO BE SELECTED BY ARCHITECT - BASE SPEC. IN CODES, STANDARD.

ROOM FINISHES

FLOOR	CEILING	WALLS
1. POLISHED CONCRETE	1. PLASTER	1. PLASTER
2. POLISHED CONCRETE	2. PLASTER	2. PLASTER
3. POLISHED CONCRETE	3. PLASTER	3. PLASTER

KEY TO FINISH SCHEDULE

1. PLASTER

2. PLASTER

3. PLASTER

4. PLASTER

5. PLASTER

6. PLASTER

7. PLASTER

8. PLASTER

9. PLASTER

10. PLASTER

11. PLASTER

12. PLASTER

13. PLASTER

14. PLASTER

15. PLASTER

16. PLASTER

17. PLASTER

18. PLASTER

19. PLASTER

20. PLASTER

21. PLASTER

22. PLASTER

23. PLASTER

24. PLASTER

25. PLASTER

26. PLASTER

27. PLASTER

28. PLASTER

29. PLASTER

30. PLASTER

31. PLASTER

32. PLASTER

33. PLASTER

34. PLASTER

35. PLASTER

36. PLASTER

37. PLASTER

38. PLASTER

39. PLASTER

40. PLASTER

41. PLASTER

42. PLASTER

43. PLASTER

44. PLASTER

45. PLASTER

46. PLASTER

47. PLASTER

48. PLASTER

49. PLASTER

50. PLASTER

51. PLASTER

52. PLASTER

53. PLASTER

54. PLASTER

55. PLASTER

56. PLASTER

57. PLASTER

58. PLASTER

59. PLASTER

60. PLASTER

61. PLASTER

62. PLASTER

63. PLASTER

64. PLASTER

65. PLASTER

66. PLASTER

67. PLASTER

68. PLASTER

69. PLASTER

70. PLASTER

71. PLASTER

72. PLASTER

73. PLASTER

74. PLASTER

75. PLASTER

76. PLASTER

77. PLASTER

78. PLASTER

79. PLASTER

80. PLASTER

81. PLASTER

82. PLASTER

83. PLASTER

84. PLASTER

85. PLASTER

86. PLASTER

87. PLASTER

88. PLASTER

89. PLASTER

90. PLASTER

91. PLASTER

92. PLASTER

93. PLASTER

94. PLASTER

95. PLASTER

96. PLASTER

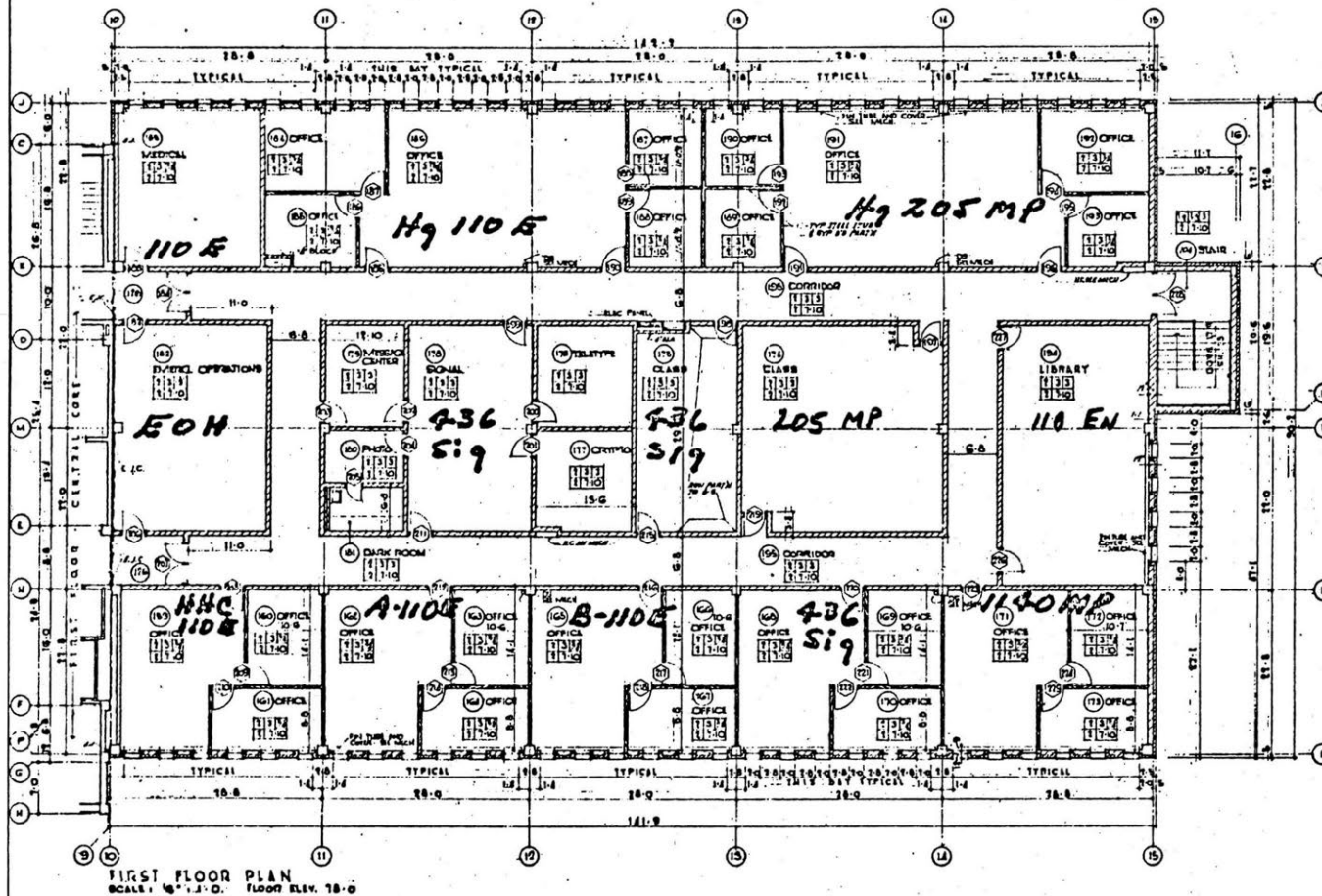
97. PLASTER

98. PLASTER

99. PLASTER

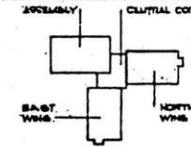
100. PLASTER

ANNEX A (Space Allocation) to SOP (Armory Management) HQ 235th Engr Gp dtd 1 November, 1973



GENERAL NOTES
ALL CONC. INTERIOR PARTITIONS
TO BE SET AT 1/2\"/>

ROOM FINISHES	
FLOOR CONCRETE PAINT WOOD CARPET TILE	WALLS PAINT WOOD CARPET TILE
CEILING PAINT WOOD CARPET TILE	KEY TO FINISH SCHEDULE WALL FLOOR CEILING



KEY PLAN

THE KANSAS CITY ARMORY
MISSOURI ARMY NATIONAL GUARD

DATE: 11/1/73
JOB: 235
DRAWN: 5-11



MISSOURI HISTORIC PROPERTY INVENTORY FORM

SW-AS-020-052
SW - 96 - 01 - 020

REFERENCE NUMBER		A. HISTORIC NAME Carthage National Guard Armory							
B. COUNTY 097 Jasper		C. OTHER NAME(S)							
D. ADDRESS 1800 Richard Webster Drive				E. CITY Carthage, Missouri 64836			F. VICINITY <input type="checkbox"/>	G. RESTRICTED	H. ACREAGE 1.9 acres
I. SECTION 5	J. TOWNSHIP T28	K. RANGE R31	L. SPANISH LAND GRANT		M. QUARTER SECTIONS SW $\frac{1}{4}$, SW $\frac{1}{4}$	N. OWNERSHIP <input type="checkbox"/> PRIVATE <input type="checkbox"/> LOCAL <input checked="" type="checkbox"/> STATE <input type="checkbox"/> FEDERAL <input type="checkbox"/> MIXED			
O. AGENCY(S) 1. Missouri Army National Guard					2.				
P. UTM ZONE	EASTING		NORTHING		USGS QUADRANGLE		Q. AREA(S) OF SIGNIFICANCE/CONTEXT(S)		
1. <input type="text"/>	/ / / / /		/ / / / /				1. 220 National Guard Armory		
2. <input type="text"/>	/ / / / /		/ / / / /				2. 030 Armory Category: IV		
3. <input type="text"/>	/ / / / /		/ / / / /				3. <input type="text"/>		
4. <input type="text"/>	/ / / / /		/ / / / /				4. <input type="text"/>		
R. SIGNIFICANT PERSON(S)			T. SIGNIFICANCE						
1.			see continuation sheet						
2.									
3.									
S. SIGNIFICANT EVENT DATE(S)									
1.									
2.			<input checked="" type="checkbox"/> SEE CONTINUATION SHEET						

SW-AS-020-052

2.A. ARCHITECT/BUILDER/DESIGNER/ENGINEER				
1.		2.M-P Construction Company, Carthage		3.
2.B. ARCHITECTURAL STYLE			2.C. VERNACULAR TYPE	
[8][0] other			[8][2] Armory Category: IV, Cold War, type A, Standard	
2.D. CONSTRUCTION DATE (CIRCA)		2.E. ALTERATION DATE		
1957		1. 2. 3. 4. 5.		
2.F. RECONSTRUCTION DATE (CIRCA)	2.G. DATE MOVED	2.H. DESTRUCTION DATE	2.I. OWNER'S NAME & ADDRESS (IF DIFFERENT)	
2.J. HISTORIC FUNCTION				
1. [][1][3] defense 2. [][0][3] social 3. [][][][] 4. [][][][] 5. [][][][]				
2.K. HISTORIC SUBFUNCTION				
1. [1][3][A] armory 2. [0][3][A] meeting hall 3. [0][3][C] civic/volunteer 4. [][][][] 5. [][][][]				
2.L. NO. OF ANCILLARY STRUCTURES		2.M. RESOURCE TYPE		2.N. STORIES
		<input checked="" type="checkbox"/> BUILDING <input type="checkbox"/> SITE <input type="checkbox"/> STRUCTURE <input type="checkbox"/> OBJECT		1. 1.5 2. 3.
2.O. STRUCTURAL SYSTEMS		2.P. EXTERIOR WALL MATERIALS		2.Q. OTHER MATERIALS
1. [][L][B] load bearing brick		1. [][4][4] Carthage marble		1. [][][][] 3. [][][][]
2. [][][][]		2. [][][][]		2. [][][][] 4. [][][][]
2.R. ROOF SHAPES		2.S. ROOF MATERIALS		2.T. ROOF FEATURES
1. [][F][T] flat		1. [][6][3] asphalt		1. [][0][T] Raised 1/2 story 4. [][][][]
2. [][][][]		2. [][][][]		2.U. FOUNDATION MATERIALS
3. [][][][]		3. [][][][]		1. [][6][5] concrete
2.V. PORCHES				2.W. PLAN
1. [][R][1] recessed first story 2. [][][][] 3. [][][][]				[][R][C] rectangular
2.X. FURTHER DESCRIPTION			2.Y. DESCRIPTION OF ENVIRONMENT AND OUTBUILDINGS	
<input type="checkbox"/> (SEE CONTINUATION SHEET)			<input type="checkbox"/> (SEE CONTINUATION SHEET)	
2.Z. SOURCES OF INFORMATION		PREPARED BY		ORGANIZATION
<input checked="" type="checkbox"/> (SEE CONTINUATION SHEET) further information on file		Dr. Robert P. Wiegers		Howard County Archaeological and Historical Survey
				DATE
				10/13/97

Carthage—1957

The Carthage National Guard Armory was built in 1957 after years of debate. Eventually, the debates were solved, one by one, and the City of Carthage received its armory. One of the biggest debates for this armory was over what kind of material the exterior wall would be made of.

After the armory project was approved, the Mayor of Carthage wrote the Adjutant General of Missouri to ask if Carthage gray marble could be used on the outside of the new structure (Joyce). In response to the Mayor, the Adjutant General wrote back explaining that the State could not “accept bids on any facing that costs more than the lowest bids for brick...” (Sheppard).

Eventually, an agreement was worked out between the City of Carthage and the State that Carthage Marble could be used to build the new 18,620 square foot building if the cost was no more expensive than brick (“M-P is Apparent”). Bids were given for both the use of “concrete block with brick or Carthage stone veneer” (“February”) on the armory that would be located at the City Park site that had been deeded to the State in March 1954 (“February”).

The bids for the Carthage Armory were opened on February 21, 1956, and a local Carthage construction company, M-P Construction Company, was the lowest bidder at \$113,500 (“M-P is Apparent”). The federal government was responsible for 75% and the State would be responsible for the other 25% of the cost of the armory.

M-P Construction Company’s bid to use Carthage stone veneer on the new armory was approved by the State in a letter to the “Headquarters of the 135th Tank Battalion” (“Armory”) at Carthage on April 10, 1956. Construction of the new building began soon after and moved along quickly. By March 11, 1957, the structure was inspected by the Adjutant General, Major General A. D. Sheppard, and it was accepted. The dedication of the new \$161,802 armory was held on June 8, 1957.

Works Cited

“Armory Bids Approved.” Carthage Evening Press 10 April 1956: 1.

“February 7 is Target Date for New Armory Bids.” Carthage Evening Press 10 Jan. 1956: 1.

Joyce, Glenn C. Letter to General A. D. Sheppard. 25 May 1955. Missouri National Guard Facilities Engineers, Jefferson City, Missouri.

"M-P is Apparent Low Bidder on Armory here with \$113,500." Carthage Evening Press 21 Feb. 1956: 1.

Sheppard, A. D. Letter to the Honorable Glenn Joyce, Mayor (Carthage, Missouri). 3 June 1955. Missouri National Guard Facilities Engineers, Jefferson City, Missouri.

CARTHAGE—1957

The rectangular flat roofed parade hall is surrounded by a single story flat-roofed wings creating a U-shape around the drill hall. The parade hall is lighted with sidewall windows above the roofline of the wings. The endwalls at front and rear are blank. The one story wings project beyond the wall plans at both endwalls of the parade hall. At the facade the endwalls are blank. At this building, not found in any other of the style, the facade wings project far beyond plane of the entry elevation by some fifteen feet. The entire structure is clad in a random coursed ashlar stone veneer presumably of Carthage limestone.


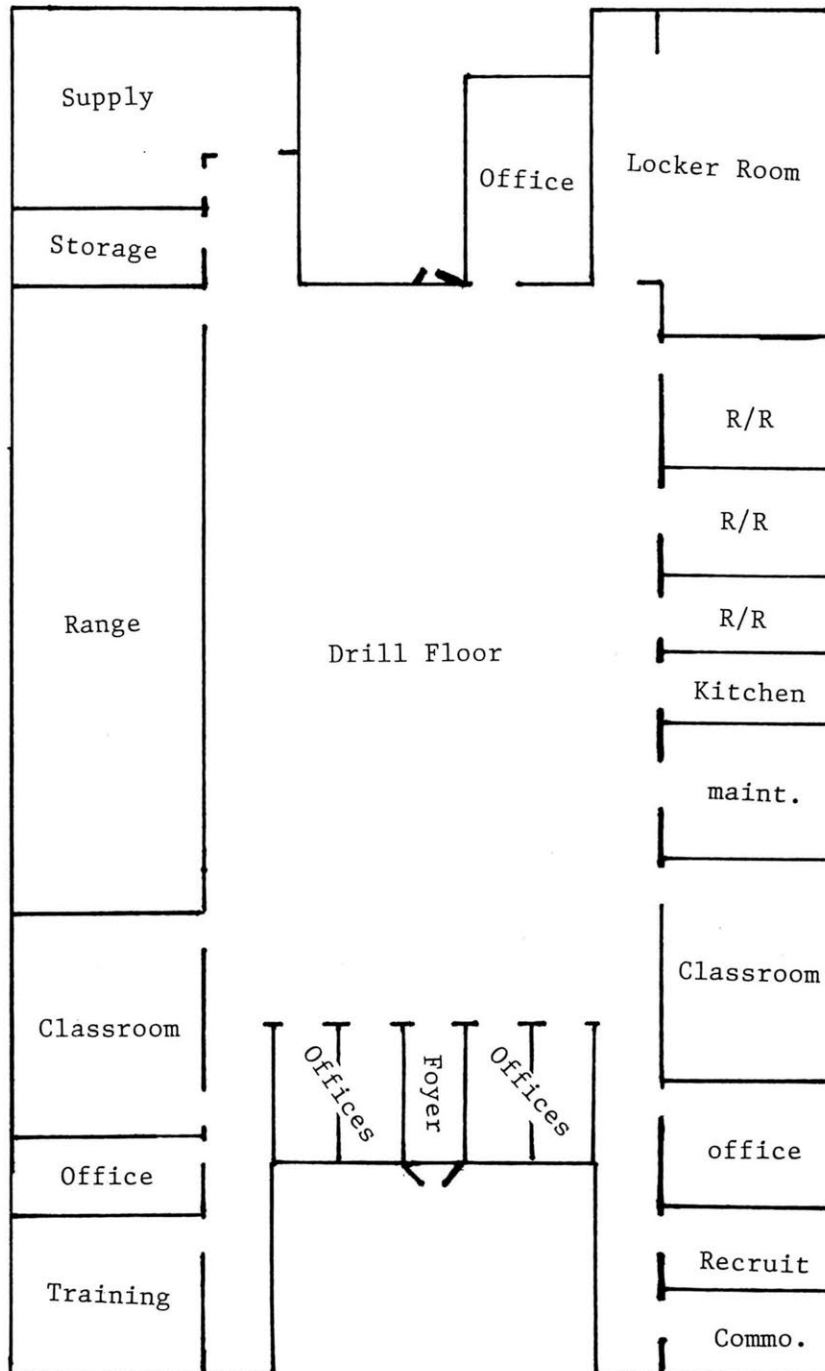
Between the wings is the recessed entry bay with five symmetrical openings, the center opening serving as a double leafed entry. The windows have steel sash and are paired in the openings.

The entry elevation shares a continuous flat roof with the wings; however, as noted the porch projection is well behind the endwalls of the wings. However, as in many others of the style the construction of the porch is presumed to be of metal-framed I-beam construction to support the narrow unsupported spandrel of stone masonry.

On the right wing long wall is a secondary entry centered in a long elevation with symmetrically ordered window bays.

Armory- Carthage, Mo.

(NOT TO SCALE)





MISSOURI HISTORIC PROPERTY INVENTORY FORM

SW-AS-020-053

SW - 96 - 01 -052

REFERENCE NUMBER		A. HISTORIC NAME Joplin National Guard Armory							
B. COUNTY 097 Jasper		C. OTHER NAME(S) 203rd Engineer Battalion							
D. ADDRESS 2000 West 32nd Street				E. CITY Joplin, Missouri 64801			F. VICINITY <input type="checkbox"/>	G. RESTRICTED	H. ACREAGE 5 acres 21,143,square ft
I. SECTION	J. TOWNSHIP	K. RANGE	L. SPANISH LAND GRANT	M. QUARTER SECTIONS		N. OWNERSHIP <input type="checkbox"/> PRIVATE <input type="checkbox"/> LOCAL <input checked="" type="checkbox"/> STATE <input type="checkbox"/> FEDERAL <input type="checkbox"/> MIXED			
O. AGENCY(S) 1. Missouri Army National Guard					2.				
P. UTM ZONE	EASTING		NORTHING		USGS QUADRANGLE		Q. AREA(S) OF SIGNIFICANCE/CONTEXT(S)		
1. <input type="text"/>	/ / / / /		/ / / / /				1. 220 National Guard Armory		
2. <input type="text"/>	/ / / / /		/ / / / /				2. 030 Armory Category: V		
3. <input type="text"/>	/ / / / /		/ / / / /				3. <input type="text"/>		
4. <input type="text"/>	/ / / / /		/ / / / /				4. <input type="text"/>		
R. SIGNIFICANT PERSON(S)				T. SIGNIFICANCE					
1.				see continuation sheet					
2.									
3.									
S. SIGNIFICANT EVENT DATE(S)				SEE CONTINUATION SHEET					
1.									
2.									

MO 780-1257 (5-92)

MISSOURI DEPARTMENT OF NATURAL RESOURCES
HISTORIC PRESERVATION PROGRAM

P.O. BOX 176
JEFFERSON CITY, MO 65102

SW-AS-020-053

2.A. ARCHITECT/BUILDER/DESIGNER/ENGINEER				
1. Ralph Oberlechner and Associates		2.		3.
2.B. ARCHITECTURAL STYLE		2.C. VERNACULAR TYPE		
[8 0] other		[8 3] Armory Category: V, Traditional		
2.D. CONSTRUCTION DATE (CIRCA)		2.E. ALTERATION DATE		
1975		1. 2. 3. 4. 5.		
2.F. RECONSTRUCTION DATE (CIRCA)		2.G. DATE MOVED	2.H. DESTRUCTION DATE	2.I. OWNER'S NAME & ADDRESS (IF DIFFERENT)
2.J. HISTORIC FUNCTION				
1. [1 1 3] defense 2. [0 0 3] social 3. [][][] 4. [][][] 5. [][][]				
2.K. HISTORIC SUBFUNCTION				
1. [1 3 A] arms storage 2. [0 3 A] meeting hall 3. [0 3 C] civic/volunteer [][][] 5. [][][]				
2.L. NO. OF ANCILLARY STRUCTURES		2.M. RESOURCE TYPE		2.N. STORIES
		<input checked="" type="checkbox"/> BUILDING <input type="checkbox"/> SITE <input type="checkbox"/> STRUCTURE <input type="checkbox"/> OBJECT		1. 1.5 2. 3.
2.O. STRUCTURAL SYSTEMS		2.P. EXTERIOR WALL MATERIALS		2.Q. OTHER MATERIALS
1. [S T] structural steel		1. [3 0] brick		1. [][][] 3. [][][]
2. [][][]		2. [][][]		2. [][][] 4. [][][]
2.R. ROOF SHAPES		2.S. ROOF MATERIALS		2.T. ROOF FEATURES
1. [F T] flat		1. [6 3] asphalt		1/2 story over 1. [0 T] drill hall 4. [][][]
2. [][][]		2. [][][]		2.U. FOUNDATION MATERIALS
3. [][][]		3. [][][]		1. [6 5] concrete
2.V. PORCHES				2.W. PLAN
1. [][][] 2. [][][] 3. [][][]				[R T] rectangular
2.X. FURTHER DESCRIPTION		2.Y. DESCRIPTION OF ENVIRONMENT AND OUTBUILDINGS		
<input type="checkbox"/> (SEE CONTINUATION SHEET)		<input type="checkbox"/> (SEE CONTINUATION SHEET)		
2.Z. SOURCES OF INFORMATION		PREPARED BY		ORGANIZATION
<input checked="" type="checkbox"/> (SEE CONTINUATION SHEET) further information on file		Dr. Robert P. Wieggers		Howard County Archaeological and Historical Survey
				DATE 10/24/97

Joplin—1975

On October 5, 1975 the newest Joplin armory was dedicated. It is located at 2000 West 32nd Street. The land was deeded to the National Guard on January 2, 1972 (Council Bill No. 27203). The building is a post-modern style structure. Before the new armory was built the Joplin National Guard was meeting in an old Holiday Inn building located at 32nd and Main Streets. When bids were opened for the new armory its estimated cost was placed at \$700,000 ("M. P. Construction"). The building was built by the lowest bidder, M. P. Construction, and was designed by Ralph Oberlechner and Associates (203rd Engineer Battalion).

Works Cited

203rd Engineer Battalion (Construction). The New National Guard Armory. Dedication Pamphlet. Joplin National Guard, Joplin, Missouri.

Council Bill No. 27203, Ordinance No. 26794. Transfer of Property from the City of Joplin to the State of Missouri. 2 Jan. 1972. Howard County Archaeological and Historical Survey, Central Methodist College, Fayette, Missouri.

"MP Const. Co. Gets Joplin Armory Bid." 203rd Engineer July 1974.

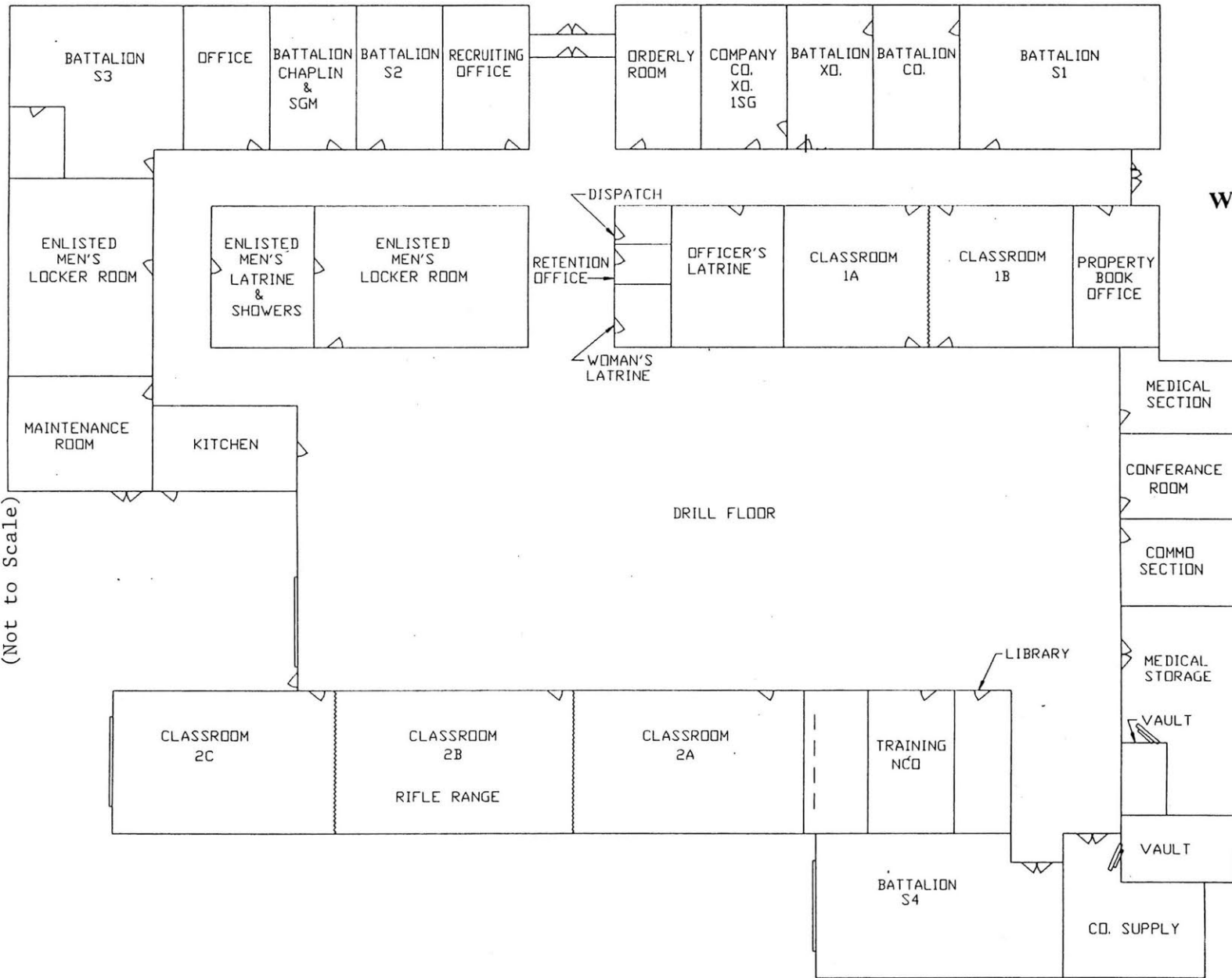
JOPLIN—1975

A roughly symmetrical arrangement of building elements with a flat roofed metal framed and skinned two story parade hall with a long single story metal framed office wing with flat roof. The office wing has a broad vertically corrugated metal frieze the lower edge of which defines the top of the symmetrically organized window and door openings. Below the frieze the wall surface is veneered with brick. The main entry appears to be roughly centered in the facade.

SW-AS-020-053

HSC, 203rd EN. BN. JOPLIN MO.

Joplin National Guard Armory
(Not to Scale)





SW-AS-020-054

REFERENCE NUMBER		A. HISTORIC NAME Webb City National Guard Armory							
B. COUNTY [0] [9] [7] Jasper		C. OTHER NAME(S) Detachment 1, 203rd Engineer Battalion							
D. ADDRESS 600 South Ellis				E. CITY Webb City, Missouri 64870			F. VICINITY <input type="checkbox"/>	G. RESTRICTED	H. ACREAGE 5.87 acres
I. SECTION	J. TOWNSHIP	K. RANGE	L. SPANISH LAND GRANT	M. QUARTER SECTIONS	N. OWNERSHIP <input type="checkbox"/> PRIVATE <input type="checkbox"/> LOCAL <input checked="" type="checkbox"/> STATE <input type="checkbox"/> FEDERAL <input type="checkbox"/> MIXED				
O. AGENCY(S) 1. Missouri Army National Guard					2.				
P. UTM ZONE	EASTING		NORTHING		USGS QUADRANGLE		Q. AREA(S) OF SIGNIFICANCE/CONTEXT(S)		
1. [][]	/ / / / /		/ / / / / /				1. [2] [2] [0] National Guard Armory		
2. [][]	/ / / / /		/ / / / / /				2. [0] [3] [0] Armory Category: IV		
3. [][]	/ / / / /		/ / / / / /				3. [][][]		
4. [][]	/ / / / /		/ / / / / /				4. [][][]		
R. SIGNIFICANT PERSON(S) 1. 2. 3.				T. SIGNIFICANCE see continuation sheet					
S. SIGNIFICANT EVENT DATE(S) 1. 2.									

SW-AS-000-054

2.A. ARCHITECT/BUILDER/DESIGNER/ENGINEER				
1.		2.		3.
2.B. ARCHITECTURAL STYLE			2.C. VERNACULAR TYPE	
[8][0] other			[8][2] Armory Category: IV, Cold War, type A, Standard	
2.D. CONSTRUCTION DATE (CIRCA)		2.E. ALTERATION DATE		
1965		1. 2. 3. 4. 5.		
2.F. RECONSTRUCTION DATE (CIRCA)	2.G. DATE MOVED	2.H. DESTRUCTION DATE	2.I. OWNER'S NAME & ADDRESS (IF DIFFERENT)	
2.J. HISTORIC FUNCTION				
1. [][1][3] defense 2. [][0][3] social 3. [][][] 4. [][][] 5. [][][]				
2.K. HISTORIC SUBFUNCTION				
1. [1][3][A] armory 2. [0][3][A] meeting hall 3. [0][3][C] civic/volunteer 4. [][][] 5. [][][]				
2.L. NO. OF ANCILLARY STRUCTURES		2.M. RESOURCE TYPE		2.N. STORIES
		<input checked="" type="checkbox"/> BUILDING <input type="checkbox"/> SITE <input type="checkbox"/> STRUCTURE <input type="checkbox"/> OBJECT		1. 1.5 2. 3.
2.O. STRUCTURAL SYSTEMS		2.P. EXTERIOR WALL MATERIALS		2.Q. OTHER MATERIALS
1. [][L][B] load bearing brick		1. [][3][0] brick		1. [][][] 3. [][][]
2. [][][]		2. [][][]		2. [][][] 4. [][][]
2.R. ROOF SHAPES		2.S. ROOF MATERIALS		2.T. ROOF FEATURES
1. [][F][T] flat		1. [][6][3] asphalt		1/2 story over 1. [][0][T] other drill hall 4. [][][]
2. [][][]		2. [][][]		2.U. FOUNDATION MATERIALS
3. [][][]		3. [][][]		1. [][6][5] concrete
2.V. PORCHES				2.W. PLAN
1. [][][] 2. [][][] 3. [][][]				[][R][C] rectangular
2.X. FURTHER DESCRIPTION			2.Y. DESCRIPTION OF ENVIRONMENT AND OUTBUILDINGS	
<input type="checkbox"/> (SEE CONTINUATION SHEET)			<input type="checkbox"/> (SEE CONTINUATION SHEET)	
2.Z. SOURCES OF INFORMATION		PREPARED BY		ORGANIZATION
<input checked="" type="checkbox"/> (SEE CONTINUATION SHEET) further information on file		Dr. Robert P. Wiegiers		Howard County Archaeological and Historical Survey
				DATE
				10/27/97

Webb City—1965

The land that the old Webb City Armory sits upon was sold to the State of Missouri by the City of Webb City on November 7, 1960, "for the Use and Benefit of the Missouri National Guard..." (Warranty Deed 464). The property was to be put to use quicker than had been expected, though. The facility that the Webb City unit had leased prior to the construction of the new armory was "totally destroyed by fire in the early morning of 22 May 1963" (Heinlein).

In May 1963, it was believed that the "\$98,000.00 in Federal Matching Funds...[were] not sufficient for the purpose [of building a new armory] and should be increased to about \$120,000.00 based on recent experience on a similar armory at Richmond, Missouri" (Heinlein).

The federal-state agreement for the construction of the Webb City Armory was approved on June 11, 1963 (Blatt). As a result of this agreement, the federal government agreed to pay seventy-five percent of the costs of the armory and the state agreed to pay the other twenty-five percent (Blatt).

The new Webb City Armory was completed in 1965 and was dedicated on October 17, 1965 ("New Armory" 1). Numerous dignitaries were on hand for the celebration and music was provided by the "135th Army band of Springfield, Mo." ("New Armory").

In 1997, the State of Missouri decided to terminate "the Federal-State Agreement at Webb City, Missouri" (Johnson). That same year, the City of Webb City purchased the old armory and the surrounding land. Then, in turn, Webb City sold the land and building to a local education extension service.

Works Cited

Blatt, William M. Letter to the Adjutant General [of Missouri]. 11 June 1963. Federal-State Agreement DA 23-137-NG-333, Webb City, Missouri. Missouri National Guard Facilities Engineers, Jefferson City, Missouri.

Heinlein, Lawrence L. Letter to Chief, National Guard Bureau. 24 May 1963. Step No. 12-Agreement for Construction of Armory-Webb City, Missouri-Contract No. DA-23-137-NG-333. Missouri National Guard Facilities Engineers, Jefferson City, Missouri.

Johnson, Warren L., Jr. Memorandum for the Adjutant General, Missouri. 26 May 1997. Federal State Agreement (FSA) Termination, Webb City, Missouri. Missouri National Guard Facilities Engineers, Jefferson City, Missouri.

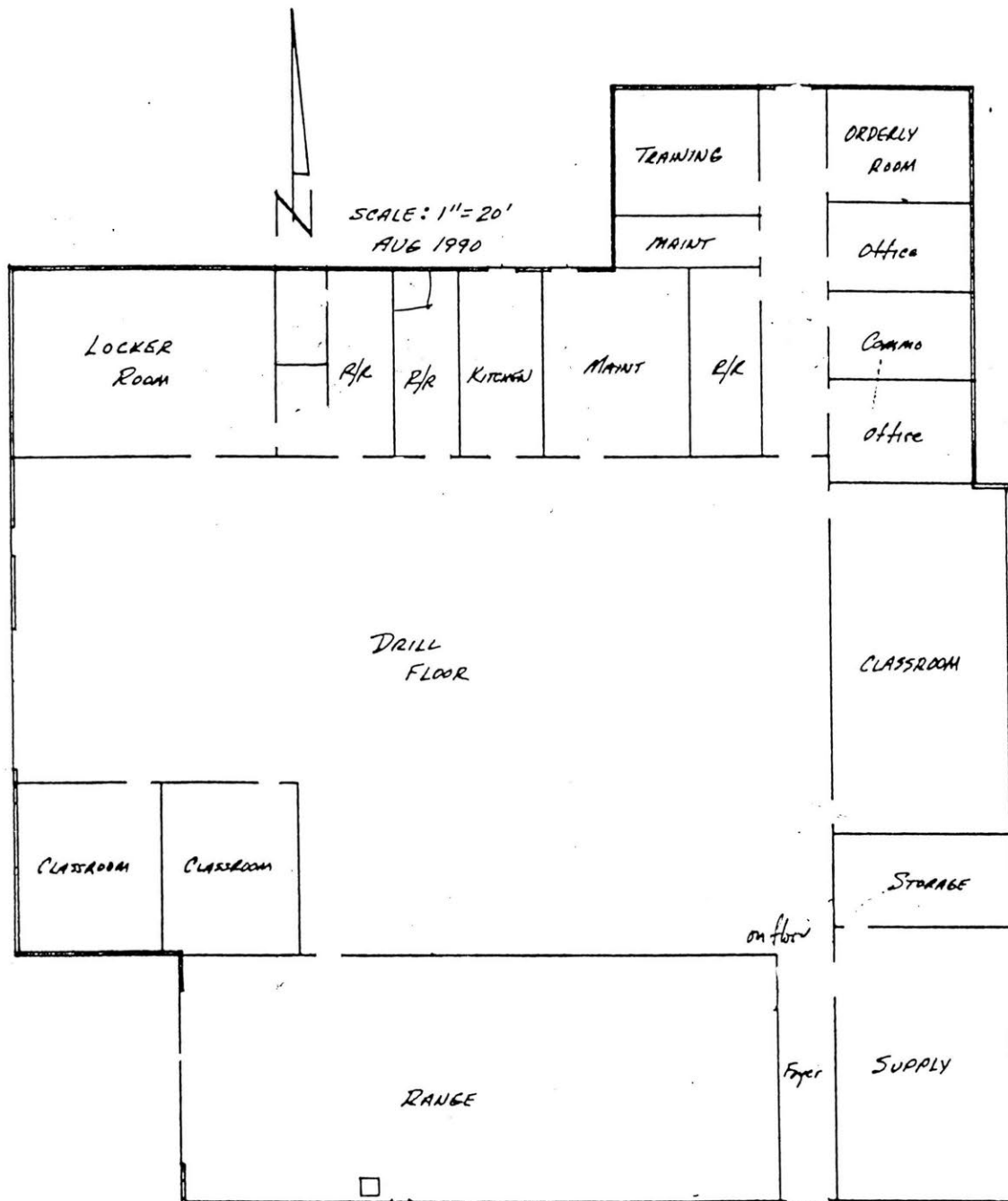
"New Armory to Be Dedicated Sunday." The Webb City Sentinel [Missouri] 15 Oct. 1965: 1.

Warranty Deed. From the City of Webb City to the State of Missouri. 7 Nov. 1960, Jasper County, Book 1002, Pages 464-465.

WEBB CITY—1965

A rectangular, flat roofed drill hall is surrounded by single story office wings creating a U-shape around the drill hall. The whole is flat roofed with virtually no ornament.

The primary facade in the one story wing is stepped with two long elevations with ribbon window openings. Above and below the window openings are what appear to be stucco finished panels. Interestingly the primary elevation does not contain the main entry. This is in one of the long side elevations, which also has a single step to break up the monotony. There are two double leaf door openings under simple metal porches. The second story windows in the parade hall extend down the long sides with a masonry endwall at the facade.

WEBB CITY ARMORY
(Not to Scale)



MISSOURI HISTORIC PROPERTY INVENTORY FORM

SW-45-020-055
SW - 96 - 01-033

REFERENCE NUMBER		A. HISTORIC NAME Desoto National Guard Armory							
B. COUNTY 099 Jefferson		C. OTHER NAME(S)							
D. ADDRESS 1555 Veterans Drive				E. CITY Desoto, Missouri 63020			F. VICINITY <input type="checkbox"/>	G. RESTRICTED	H. ACREAGE 1 acre
I. SECTION	J. TOWNSHIP	K. RANGE	L. SPANISH LAND GRANT	M. QUARTER SECTIONS		N. OWNERSHIP <input type="checkbox"/> PRIVATE <input type="checkbox"/> LOCAL <input checked="" type="checkbox"/> STATE <input type="checkbox"/> FEDERAL <input type="checkbox"/> MIXED			
O. AGENCY(S) 1. Missouri Army National Guard					2.				
P. UTM ZONE	EASTING		NORTHING		USGS QUADRANGLE		Q. AREA(S) OF SIGNIFICANCE/CONTEXT(S)		
1. <input type="text"/>	/ / / / /		/ / / / /				1. 220 National Guard Armory		
2. <input type="text"/>	/ / / / /		/ / / / /				2. 030 Armory Category: IV		
3. <input type="text"/>	/ / / / /		/ / / / /				3. <input type="text"/>		
4. <input type="text"/>	/ / / / /		/ / / / /				4. <input type="text"/>		
R. SIGNIFICANT PERSON(S)				T. SIGNIFICANCE					
1.				see continuation sheet					
2.									
3.									
S. SIGNIFICANT EVENT DATE(S)				SEE CONTINUATION SHEET					
1.									
2.									

MO 780-1257 (5-92)

MISSOURI DEPARTMENT OF NATURAL RESOURCES
HISTORIC PRESERVATION PROGRAM

P.O. BOX 176
JEFFERSON CITY, MO 65102

SW-AS-020-055

2.A. ARCHITECT/BUILDER/DESIGNER/ENGINEER				
1. Bruce Barnes, Architect		2. Roger and Barker Construction Company 3.		
2.B. ARCHITECTURAL STYLE		2.C. VERNACULAR TYPE		
[8][0] other		[8][2] Armory Category: IV, Cold War, type c, non-standard		
2.D. CONSTRUCTION DATE (CIRCA)		2.E. ALTERATION DATE		
1965		1. 2. 3. 4. 5.		
2.F. RECONSTRUCTION DATE (CIRCA)		2.G. DATE MOVED	2.H. DESTRUCTION DATE	2.I. OWNER'S NAME & ADDRESS (IF DIFFERENT)
2.J. HISTORIC FUNCTION				
1. [][1][3] defense 2. [][0][3] social 3. [][][] 4. [][][] 5. [][][]				
2.K. HISTORIC SUBFUNCTION				
1. [][1][3][A] armory 2. [0][3][A] meeting hall 3. [0][3][C] civic/volunteer 4. [][][] 5. [][][]				
2.L. NO. OF ANCILLARY STRUCTURES		2.M. RESOURCE TYPE		2.N. STORIES
		<input checked="" type="checkbox"/> BUILDING <input type="checkbox"/> SITE <input type="checkbox"/> STRUCTURE <input type="checkbox"/> OBJECT		1. 1.5 2. 3.
2.O. STRUCTURAL SYSTEMS		2.P. EXTERIOR WALL MATERIALS		2.Q. OTHER MATERIALS
1. [][1][B] load bearing brick		1. [][3][0] brick		1. [][][] 3. [][][]
2. [][][]		2. [][][]		2. [][][] 4. [][][]
2.R. ROOF SHAPES		2.S. ROOF MATERIALS		2.T. ROOF FEATURES
1. [][F][T] flat		1. [][6][3] asphalt		1. [][][] 1/2 story 4. [][][]
2. [][][]		2. [][][]		2.U. FOUNDATION MATERIALS
3. [][][]		3. [][][]		
2.V. PORCHES				2.W. PLAN
1. [][][] 2. [][][] 3. [][][]				[][I][R] irregular
2.X. FURTHER DESCRIPTION		2.Y. DESCRIPTION OF ENVIRONMENT AND OUTBUILDINGS		
<input type="checkbox"/> (SEE CONTINUATION SHEET)		<input type="checkbox"/> (SEE CONTINUATION SHEET)		
2.Z. SOURCES OF INFORMATION		PREPARED BY	ORGANIZATION	DATE
<input checked="" type="checkbox"/> (SEE CONTINUATION SHEET) further information on file		Dr. Robert P. Wiegers	Howard County Archaeological and Historical Survey	10/15/97

De Soto—1965

The De Soto National Guard Armory, which was completed in November 1965, is a basic "Cold War" armory. However, it is different from other "Cold War" armories around the State of Missouri because the property that the structure is located on was purchased by the 106th Ordinance Company's Enlisted Men's Club.

After the 106th returned from "active duty during the Berlin crisis" (Gannon 2), a drive was started to get a new armory in De Soto. After a lot of hard work and each of the unit's members donating "one day's pay for four quarters" (Gannon 2), there was enough money to purchase six acres of land from a local De Soto resident, Mr. Walthers.

The final approval for the armory came in February 1964, and the armory's estimated cost was placed at \$186,000. Of this amount, the federal government would provide nearly \$133,000 ("Final Approval"). The only expense from the community was the land itself.

Groundbreaking for the new National Guard Armory was held on June 29, 1964. Its estimated cost by this point for "the site, building, equipment, parking area, and related items is (was) expected to approach \$200,000...." ("Ground-breaking"). The armory was built as "a joint state and federal expenditure" ("Armory Dedication") and was dedicated on November 6, 1965.

The dedication of the new, \$225,000 National Guard Armory, like the procurement of the land the armory sits on, was truly a community event. The ceremony involved the De Soto High School Band, an opening address by the Mayor of De Soto, and the Chamber of Commerce helped to coordinate the day's activities ("Dedicating"). Major General Russell Boyt, assistant Adjutant General of Missouri, represented the State of Missouri at the dedication.

Works Cited

"Armory Dedication Impressive." The Jefferson Republic 11 Nov. 1965: n. pag.

"Final Approval for New De Soto Armory." The Jefferson Republic 10 Feb. 1964: n. pag.

Gannon, Lt. De Soto & the Missouri National Guard. 1980.

SW-AS-020-055

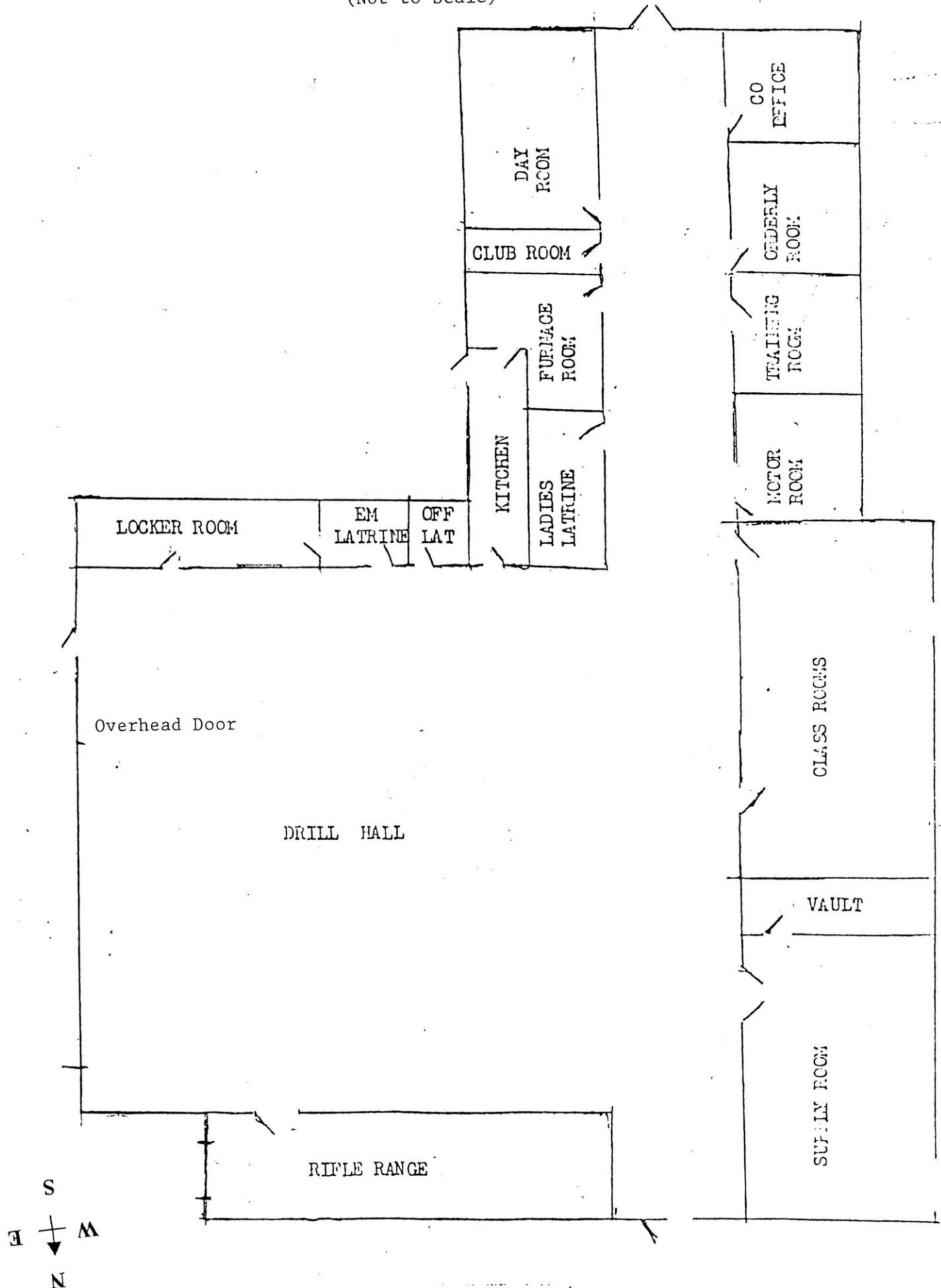
"Ground-Breaking Event Today at New De Soto Armory Site." The Jefferson
Republic 29 June 1964: n. pag.

DE SOTO—1965

A rectangle shaped flat roofed parade hall surrounded by one story flat roofed wings. The one story wings are not typically arranged but seem to stick out randomly without plan. The main entrance is in a narrow projection with a centered double leaf door under a metal canopy. This elevation is completely devoid of any other window or door opening and projects out from one of the long walls of the parade hall. As in other examples from this era the parade hall has natural light from a long row of window openings down the long sides while the endwalls are blank. The office wing is below one end wall with a two stepped elevation and with grouped ribbon window openings. Brick veneer covers the block construction with different colored brick shading from brown to red brown.

De Soto National Guard Armory
(Not to Scale)

SW-AS-020-055





MISSOURI HISTORIC PROPERTY INVENTORY FORM

SW-AS-020-056

SW -96 - 01-040

REFERENCE NUMBER		A. HISTORIC NAME Festus National Guard Armory							
B. COUNTY 099 Jefferson		C. OTHER NAME(S) Howard M. Garret Memorial Armory, 220th Engineer Company							
D. ADDRESS 2740 West Highway P				E. CITY Festus, Missouri 63028			F. VICINITY <input type="checkbox"/>	G. RESTRICTED	H. ACREAGE 40 acres
I. SECTION	J. TOWNSHIP	K. RANGE	L. SPANISH LAND GRANT	M. QUARTER SECTIONS	N. OWNERSHIP <input type="checkbox"/> PRIVATE <input type="checkbox"/> LOCAL <input checked="" type="checkbox"/> STATE <input type="checkbox"/> FEDERAL <input type="checkbox"/> MIXED				
O. AGENCY(S) 1. Missouri Army National Guard					2.				
P. UTM ZONE	EASTING		NORTHING		USGS QUADRANGLE		Q. AREA(S) OF SIGNIFICANCE/CONTEXT(S)		
1. <input type="text"/>	/ / / / /		/ / / / /				1. 220 National Guard Armory		
2. <input type="text"/>	/ / / / /		/ / / / /				2. 030 Armory Category: V		
3. <input type="text"/>	/ / / / /		/ / / / /				3. <input type="text"/>		
4. <input type="text"/>	/ / / / /		/ / / / /				4. <input type="text"/>		
R. SIGNIFICANT PERSON(S)				T. SIGNIFICANCE see continuation sheet					
1.									
2.									
3.									
S. SIGNIFICANT EVENT DATE(S)									
1.									
2.				<input checked="" type="checkbox"/> SEE CONTINUATION SHEET					

SW-AS-020-056

2.A. ARCHITECT/BUILDER/DESIGNER/ENGINEER				
1.		2.		3.
2.B. ARCHITECTURAL STYLE			2.C. VERNACULAR TYPE	
[8 0] other			[8 3] Armory Category: V, Traditional	
2.D. CONSTRUCTION DATE (CIRCA)		2.E. ALTERATION DATE		
1991		1. 2. 3. 4. 5.		
2.F. RECONSTRUCTION DATE (CIRCA)	2.G. DATE MOVED	2.H. DESTRUCTION DATE	2.I. OWNER'S NAME & ADDRESS (IF DIFFERENT)	
2.J. HISTORIC FUNCTION				
1. [1 3] defense 2. [0 3] social 3. [] [] [] 4. [] [] [] 5. [] [] []				
2.K. HISTORIC SUBFUNCTION				
1. [1 3 A] armory 2. [0 3 A] meeting hall 3. [0 3 C] civic/volunteer 4. [] [] [] 5. [] [] []				
2.L. NO. OF ANCILLARY STRUCTURES		2.M. RESOURCE TYPE		2.N. STORIES
		<input checked="" type="checkbox"/> BUILDING <input type="checkbox"/> SITE <input type="checkbox"/> STRUCTURE <input type="checkbox"/> OBJECT		1. 1.5 2. 3.
2.O. STRUCTURAL SYSTEMS		2.P. EXTERIOR WALL MATERIALS		2.Q. OTHER MATERIALS
1. [L B] land bearing brick		1. [3 0] brick		1. [] [] [] 3. [] [] []
2. [] [] []		2. [] [] []		2. [] [] [] 4. [] [] []
2.R. ROOF SHAPES		2.S. ROOF MATERIALS		2.T. ROOF FEATURES
1. [] [] []		1. [] [] []		1. [] [] [] 4. [] [] []
2. [] [] []		2. [] [] []		2. [] [] []
3. [] [] []		3. [] [] []		3. [] [] []
2.V. PORCHES				2.W. PLAN
1. [] [R] recessed first story 2. [] [] [] 3. [] [] []				[] [R C] rectangular
2.X. FURTHER DESCRIPTION			2.Y. DESCRIPTION OF ENVIRONMENT AND OUTBUILDINGS	
<input type="checkbox"/> (SEE CONTINUATION SHEET)			<input type="checkbox"/> (SEE CONTINUATION SHEET)	
2.Z. SOURCES OF INFORMATION		PREPARED BY		ORGANIZATION
<input checked="" type="checkbox"/> (SEE CONTINUATION SHEET)		Dr. Robert P. Wiegiers		Howard County Archaeological and Historical Survey
further information on file				DATE
				10/08/97

Festus—1991

Approval for the new National Guard Armory in Festus came on August 27, 1985. Six years later, in May 1991, the City of Festus sold the forty acres of land that the new armory would sit on to the State of Missouri.

In order to cut costs and to get the new "site out of the 100 year old flood plain" (Sullivan's Independent News), the National Guard had the 220th Engineers move the dirt necessary to raise the ground by almost four feet. The work took nearly 3,000 man-days and 15,000 cubic yards of dirt. If the work would have been contracted out, the cost of moving the dirt would have cost \$100,000 (Sullivan's Independent News).

The new, 23, 670 square foot Festus National Guard Armory was dedicated the Howard M. Garrett Armory on June 8, 1991, with an open house and dedication ceremony honoring the event. Garrett served in the National Guard during World War II and in Missouri State Legislator.

The total cost of the project was \$1,309,500. Of this amount, the federal government paid \$927,000 and the state provided the other \$382,500. Surprisingly, the armory project came in nearly \$400,000 below projected costs ("New Armory").

The architectural firm for the project was Abdelmach Associates, Inc. The contractor in charge of the construction was John B. Harms and Associates, Inc.

Works Cited

"New Armory Gets Tentative Senate OK." Jefferson County Journal 14 June 1988: n. pag.

Sullivan's Independent News 25 June 1991: n. pag.

Festus—1991

Approval for the new National Guard Armory in Festus came on August 27, 1985. Six years later, in May 1991, the City of Festus sold the forty acres of land that the new armory would sit on to the State of Missouri.

In order to cut costs and to get the new "site out of the 100 year old flood plain" (Sullivan's Independent News 1991), the National Guard had the 220th Engineers move the dirt necessary to raise the ground by almost four feet. The work took nearly 3,000 man-days and 15,000 cubic yards of dirt. If the work would have been contracted out, the cost of moving the dirt would have cost \$100,000 (Sullivan's Independent News 1991).

The new, 23, 670 square foot Festus National Guard Armory was dedicated the Howard M. Garrett Armory on June 8, 1991, with an open house and dedication ceremony honoring the event. Garrett served in the National Guard during World War II and in Missouri State Legislator.

The total cost of the project was \$1,309,500. Of this amount, the federal government paid \$927,000 and the state provided the other \$382,500. Surprisingly, the armory project came in nearly \$400,000 below projected costs (Jefferson County Journal 1988).

The architectural firm for the project was Abdelmach Associates, Inc. The contractor in charge of the construction was John B. Harms and Associates, Inc.

Works Cited:

"New Armory Gets Tentative Senate OK." Jefferson County Journal [Festus, MO.] 14 June 1988: n. pag.

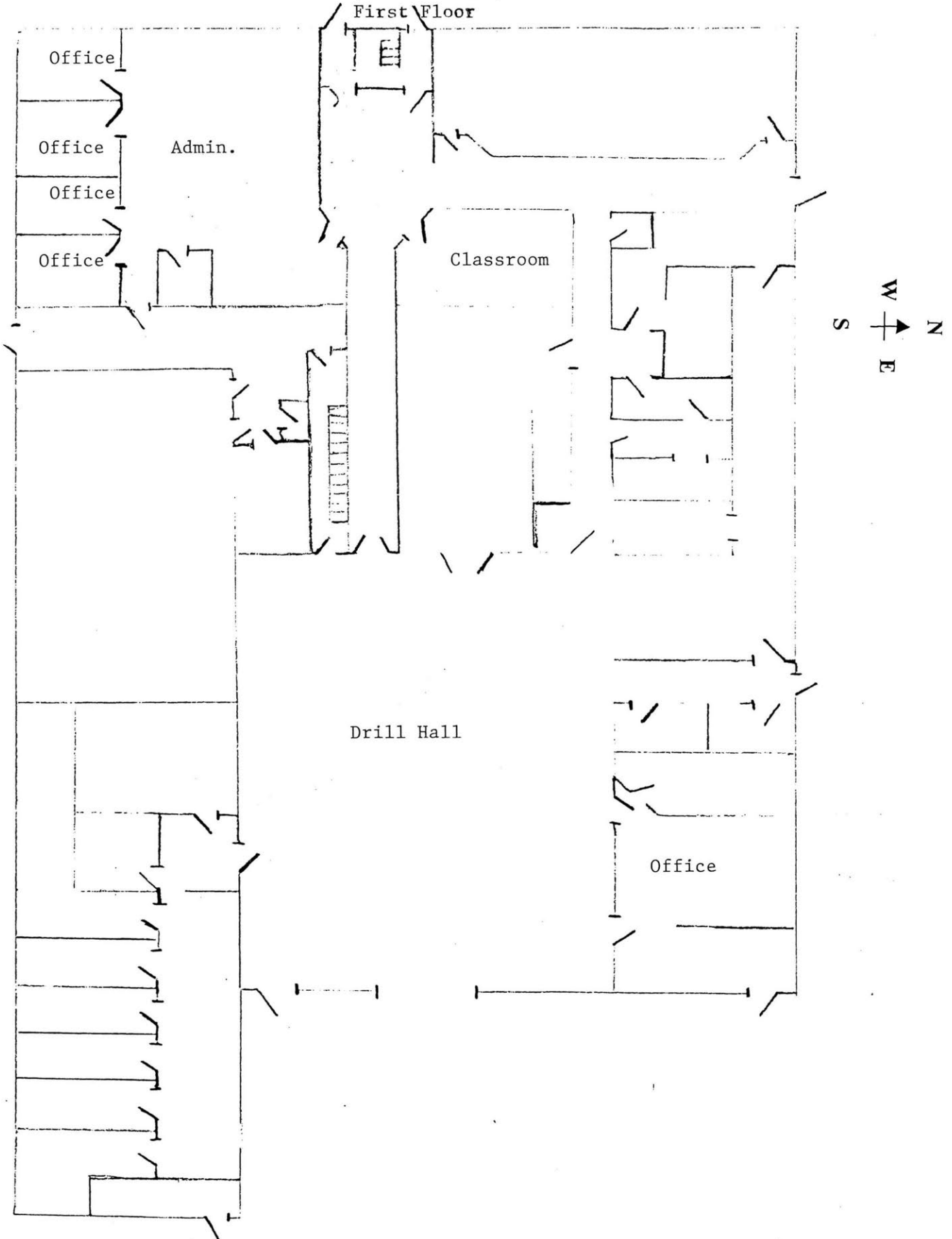
Sullivan's Independent News 25 June 1991: n. pag.

FESTUS—1991

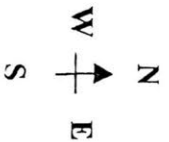
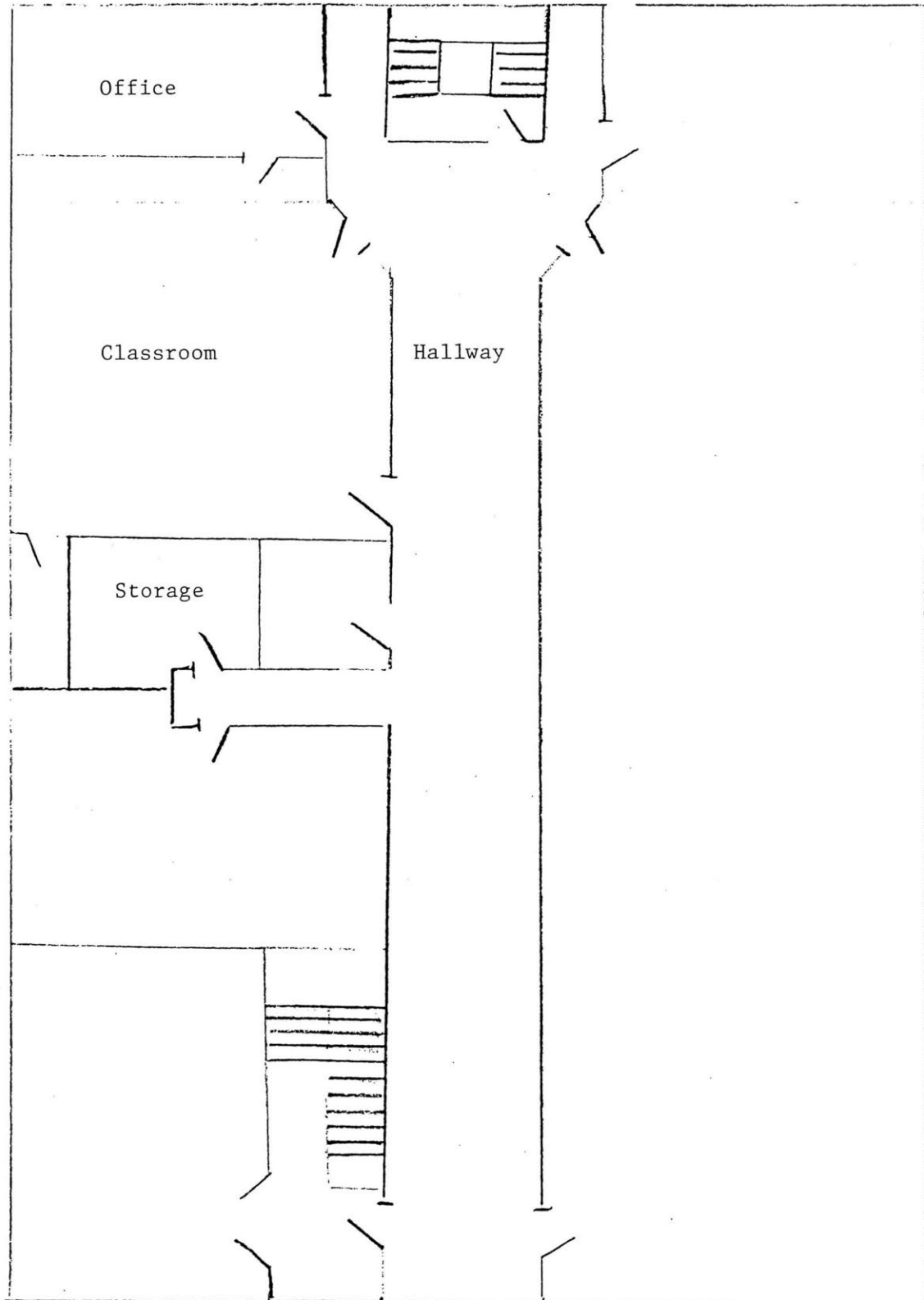
A recent modern construction of steel frame with vertical ribbed steel sheet siding. The building appears symmetrical with a gable roofed parade hall shape presenting the endwall to the facade with single story shed roofed wings to either side. Strictly speaking there is no office wing at the facade. The main entry is in a recessed area centered in the gable of the parade hall with a tall squat central column of masonry constructed in three parts which is also carried to either side of the entry. There is a glazed tile water table of a dark colored buff color on top of which is very light colored coursed brick masonry. This construction is carried around the building. The third level is found only at the facade with a stringcourse of the dark tile in a single course above which is alternated blocks of glass brick. In the central column the entire level is of glass brick.

To either side of the central column are double leafed doorways with tall glazed curtain wall above. The masonry levels described above are stepped [three steps] into the metal of the gable ends of the building. At grade level, however, the masonry wall is deeply chamfered behind the ninety-degree corner with windows inset. The corner is supported on brick piers.

Festus National Guard Armory
(Not to Scale)
First Floor



Festus National Guard Armory
(Not to Scale)
Second Floor





MISSOURI HISTORIC PROPERTY INVENTORY FORM

SW-AS-020-057

SW - 96 - 01-039

REFERENCE NUMBER		A. HISTORIC NAME Festus National Guard Armory							
B. COUNTY 099 Jefferson		C. OTHER NAME(S) Fire Station/ Community Center/ City Building							
D. ADDRESS 215 North Mill Street				E. CITY Festus, Missouri 63028			F. VICINITY <input type="checkbox"/>	G. RESTRICTED	H. ACREAGE 1/2 acre
I. SECTION	J. TOWNSHIP	K. RANGE	L. SPANISH LAND GRANT	M. QUARTER SECTIONS	N. OWNERSHIP <input type="checkbox"/> PRIVATE <input checked="" type="checkbox"/> LOCAL <input type="checkbox"/> STATE <input type="checkbox"/> FEDERAL <input type="checkbox"/> MIXED				
O. AGENCY(S) 1. City of Festus					2.				
P. UTM ZONE	EASTING		NORTHING		USGS QUADRANGLE		Q. AREA(S) OF SIGNIFICANCE/CONTEXT(S)		
1. <input type="text"/>	/ / / / /		/ / / / /				1. 220 National Guard Armory		
2. <input type="text"/>	/ / / / /		/ / / / /				2. 030 Armory Category: III		
3. <input type="text"/>	/ / / / /		/ / / / /				3. <input type="text"/>		
4. <input type="text"/>	/ / / / /		/ / / / /				4. <input type="text"/>		
R. SIGNIFICANT PERSON(S)				T. SIGNIFICANCE					
1.				see continuation sheet					
2.									
3.									
S. SIGNIFICANT EVENT DATE(S)				SEE CONTINUATION SHEET					
1. WPA 1925-1940									
2.									

MO 780-1257 (5-92)

MISSOURI DEPARTMENT OF NATURAL RESOURCES
HISTORIC PRESERVATION PROGRAMP.O. BOX 176
JEFFERSON CITY, MO 65102

SW-AS-020-057

2.A. ARCHITECT/BUILDER/DESIGNER/ENGINEER				
1. Hal Lynch, Architect		2.		3.
2.B. ARCHITECTURAL STYLE			2.C. VERNACULAR TYPE	
[7][3] Art Deco			[][] Armory Category: III, Art Deco	
2.D. CONSTRUCTION DATE (CIRCA)		2.E. ALTERATION DATE		
1941		1. 2. 3. 4. 5.		
2.F. RECONSTRUCTION DATE (CIRCA)	2.G. DATE MOVED	2.H. DESTRUCTION DATE	2.I. OWNER'S NAME & ADDRESS (IF DIFFERENT)	
2.J. HISTORIC FUNCTION				
1. [][1][3] defense 2. [][0][3] social 3. [][][] 4. [][][] 5. [][][]				
2.K. HISTORIC SUBFUNCTION				
1. [1][3][A] armory 2. [0][3][A] meeting hall 3. 0 3 C civic/volunteer 4. [][][] 5. [][][]				
2.L. NO. OF ANCILLARY STRUCTURES		2.M. RESOURCE TYPE		2.N. STORIES
		<input checked="" type="checkbox"/> BUILDING <input type="checkbox"/> SITE <input type="checkbox"/> STRUCTURE <input type="checkbox"/> OBJECT		1. 2 2. 3.
2.O. STRUCTURAL SYSTEMS		2.P. EXTERIOR WALL MATERIALS		2.Q. OTHER MATERIALS
1. [][R][C] reinforced concrete		1. [][6][5] concrete		1. [][][] 3. [][][]
2. [][][]		2. [][][]		2. [][][] 4. [][][]
2.R. ROOF SHAPES		2.S. ROOF MATERIALS		2.T. ROOF FEATURES
1. [][0][T] other, arched		1. [][6][3] asphalt		1. [][][] 4. [][][]
2. [][F][T] flat		2. [][][]		2. [][][]
3. [][][]		3. [][][]		3. [][][]
2.V. PORCHES				2.W. PLAN
1. [][][] 2. [][][] 3. [][][]				[][R][C] rectangular
2.X. FURTHER DESCRIPTION			2.Y. DESCRIPTION OF ENVIRONMENT AND OUTBUILDINGS	
<input type="checkbox"/> (SEE CONTINUATION SHEET)			<input type="checkbox"/> (SEE CONTINUATION SHEET)	
2.Z. SOURCES OF INFORMATION		PREPARED BY		ORGANIZATION
<input checked="" type="checkbox"/> (SEE CONTINUATION SHEET)		Dr. Robert P. Wiegiers		Howard County Archaeological and Historical Survey
further information on file				DATE
				10/22/97

FESTUS—1941

The rectangle shaped building was constructed into the side of a sloping hillside. The long flat roofed parade hall appears to have two window levels in the sidewalls. In front of one of the long sides of the parade hall is the office wing at the street. This wing has three levels presenting an imposing facade to the street. The basement level is accentuated by being slightly projected beyond the plane of the upper levels.

The construction is of poured in place reinforced concrete. The office wing is flat roofed with a flat parapet. The facade is rigidly symmetrical with multiple facade bays and a shallow stepped appearance in the center of which is an entry pavilion which rises to a step above the level of the parapet wall. The single leaf door entry is centered and under a metal curved shaped door hood.

Flanking the central pavilion are two stepped bays each with four window openings at all three levels excepting the first bay basement level. The service entry to the basement level with a single doored garage entrance flanking concrete walls, which disturbs the overall symmetry of the facade rather dramatically.

The endwalls of the office wing project beyond the parade hall behind it. In each is two deeply recessed window openings at the upper two levels with concrete imposts between the openings, while the basement level windows are flush with the wall plane.

Festus—1941

The old Festus National Guard armory was built in 1941 as a WPA project and at a cost of \$100,000. It was originally home to not only the 208th Panel Bridge Company, but also acted as the city building.

Construction began on the armory in 1939 and in a newspaper account of the dedication, it is obvious that the building took at least “several years” (“New”) to build. Construction was completed in 1941ⁱ and the building was considered by local residents as a “modern monument to the advancement of the city” (“New”).

The auditorium or drill room is a spacious room, 85 x 100 feet, with a hardwood floor, an impressive arched dome, containing four large skylights, high powered lighting equipment and special wiring that may accommodate lights for a fighting ring (“New” 1).

The structure was to originally be a city hall, public library, fire station, and city offices, as well as the National Guard armory. However, the City of Festus saw fit to build another city hall elsewhere, so the latter four groups only used the building.

In 1991, the Festus National Guard unit received a new building west of town and subsequently moved out of the WPA built structure. Today, the National Guard armory (1941) is used as a community center that is named in the honor of Joe E. Grohs, Jr. The building is also used for storage space by the fire station, which is located across the street from the old armory. The public library has also long since moved out to a new building across the street so the old concrete structure stands alone, reminding motorists of a time long gone.

Works Cited

“New \$100,000 City Building and Armory Completed; To Be Dedicated Sunday.”
Tri-City Independent 22 May 1941: 1.

ⁱ This fact is on the cornerstone at the front entrance of the structure. It can also be found in the above newspaper article.



MISSOURI HISTORIC PROPERTY INVENTORY FORM

SW-AS-020-058

SW - 96 - 01-100

REFERENCE NUMBER		A. HISTORIC NAME Whiteman National Guard Armory							
B. COUNTY 101 Johnson		C. OTHER NAME(S) Captain John W. 'Jack' Haggarty Memorial Armory							
D. ADDRESS 1 First Attack Drive				E. CITY Knob Noster, Missouri 65336			F. VICINITY <input type="checkbox"/>	G. RESTRICTED	H. ACREAGE 7.4 acres
I. SECTION	J. TOWNSHIP	K. RANGE	L. SPANISH LAND GRANT	M. QUARTER SECTIONS	N. OWNERSHIP <input type="checkbox"/> PRIVATE <input type="checkbox"/> LOCAL <input checked="" type="checkbox"/> STATE <input type="checkbox"/> FEDERAL <input type="checkbox"/> MIXED				
O. AGENCY(S) 1. Missouri Army National Guard					2.				
P. UTM ZONE	EASTING		NORTHING		USGS QUADRANGLE		Q. AREA(S) OF SIGNIFICANCE/CONTEXT(S)		
1. 11	/ / / / /		/ / / / /				1. 220 National Guard Armory		
2. 11	/ / / / /		/ / / / /				2. 030 Armory Category: V		
3. 11	/ / / / /		/ / / / /				3. 1111		
4. 11	/ / / / /		/ / / / /				4. 1111		
R. SIGNIFICANT PERSON(S)				T. SIGNIFICANCE					
1.				see continuation sheet					
2.									
3.									
S. SIGNIFICANT EVENT DATE(S)				<input checked="" type="checkbox"/> SEE CONTINUATION SHEET					
1.									
2.									

MO 780-1257 (5-92)

MISSOURI DEPARTMENT OF NATURAL RESOURCES
HISTORIC PRESERVATION PROGRAMP.O. BOX 176
JEFFERSON CITY, MO 65102

SW-AS-020-058

2.A. ARCHITECT/BUILDER/DESIGNER/ENGINEER				
1. M.A. Mortenson Company, builder Minneapolis, Minnesota		2. Construction Management Service Guenther-Mills, Architect		3.
2.B. ARCHITECTURAL STYLE		2.C. VERNACULAR TYPE		
8 0 other		8 3 Armory Category: V, Traditional, type A, Primary		
2.D. CONSTRUCTION DATE (CIRCA)		2.E. ALTERATION DATE		
1997		1. 2. 3. 4. 5.		
2.F. RECONSTRUCTION DATE (CIRCA)	2.G. DATE MOVED	2.H. DESTRUCTION DATE	2.I. OWNER'S NAME & ADDRESS (IF DIFFERENT)	
2.J. HISTORIC FUNCTION				
1. 1 3 defense 2. 0 3 social 3. 4. 5.				
2.K. HISTORIC SUBFUNCTION				
1. 1 3 A armory 2. 0 3 A meeting hall 3. 0 3 C civic/volunteer 4. 5.				
2.L. NO. OF ANCILLARY STRUCTURES		2.M. RESOURCE TYPE		2.N. STORIES
1		<input checked="" type="checkbox"/> BUILDING <input type="checkbox"/> SITE <input type="checkbox"/> STRUCTURE <input type="checkbox"/> OBJECT		1. 1.5 2. 3.
2.O. STRUCTURAL SYSTEMS		2.P. EXTERIOR WALL MATERIALS		2.Q. OTHER MATERIALS
1. L B load bearing brick		1. 3 0 brick		1. 3.
2.		2.		2. 4.
2.R. ROOF SHAPES		2.S. ROOF MATERIALS		2.T. ROOF FEATURES
1. F T flat		1. 6 3 asphalt		1. 0 T drill hall 1/2 story over 4.
2. G B gable		2. 5 6 steel		2.U. FOUNDATION MATERIALS
3.		3.		1. 6 5 concrete
				2.
2.V. PORCHES				2.W. PLAN
1. 2. 3.				R C rectangular
2.X. FURTHER DESCRIPTION		2.Y. DESCRIPTION OF ENVIRONMENT AND OUTBUILDINGS		
<input type="checkbox"/> (SEE CONTINUATION SHEET)		<input type="checkbox"/> (SEE CONTINUATION SHEET)		
2.Z. SOURCES OF INFORMATION		PREPARED BY		ORGANIZATION
<input checked="" type="checkbox"/> (SEE CONTINUATION SHEET) further information on file		Dr. Robert P. Wieggers		Howard County Archaeological and Historical Survey
				DATE
				10/31/97

Whiteman—1997

Approval for the Whiteman National Guard Armory was received in October 1993. The building cost \$4,484,898.00 to construct on 7.4 acres of land within the boundary of Whiteman Air Force Base, Knob Knoster, Missouri. The facility is large with 42,500 square feet in the main building and 3,000 square feet in a smaller building used for vehicle maintenance.

History

According to the Captain John W. "Jack" Haggarty Memorial Armory dedication program dated May 3, 1997, the 1st Battalion, 135th Aviation has a history dating back to 1935 (Wiegiers 1).

The origin of the 1st Battalion, 135th Aviation begins in the Missouri National Guard at Warrensburg, Missouri. Numbered volunteer companies served here until the creation of a new guard organization after World War I which combined the states of Missouri and Kansas into the 35th Infantry Division. Prior to World War II, the Headquarters and Headquarters Detachment of the 35th Division brought the first guard aviation unit to Warrensburg in 1935, the Aviation section of the Headquarters Company, based at the present Skyhaven Airport.

The unit was federalized in 1940 and underwent a number of redesignations and missions. In 1947, the Headquarters Company of the 35th Division, with an aviation platoon, returned to Warrensburg. Although other name changes followed at one time, it was the Aviation Company of the 128th Field Artillery-aviation always remained part of the mission. For instance, in 1968, the unit became the 635th Aviation Company (Air Mobile). The 1978, it was given a new mission as Company D, 38th Aviation Battalion (Attack Helicopter). Redesignated again in 1986 to the 635th Attack Helicopter Battalion, then finally in 1987, it became the 1st Battalion, 135th Aviation.

Guard units in Warrensburg have changed armories several times. Few locations are known prior to World War I, but several addresses are available beginning in the 1920's. From 1929 into the 1930's a unit drilled at Dockery Gymnasium on the campus of Central Missouri State Teachers College. In 1935, the Aviation section of Headquarters Company rented the hangar at Skyhaven Airport. Between 1939 and the 1950's, the unit drilled at 420 North Holden Street. After the North Holden building burned, a new building was built at 343 East Gay Street in 1958 where the unit remained until the opening of the Whiteman Air Force Base Armory that stands before you today (Wiegiers 1).

The armory is named in honor of Captain John William "Jack" Haggarty who lost his life while serving his country on active duty with the Missouri National Guard. At the time of his death he was performing one of the many selfless acts that was so characteristic of his personality.

Captain Haggarty left the University of Missouri-Kansas City, and joined the United States Army in July, 1968. He attended Officer Candidate School and received his commission as a 2nd Lieutenant in the Signal Corps, July, 1969. Captain Haggarty next completed an assignment at Fort Gordon, Georgia where he received recognition for his contribution to post safety. After assignments at Fort Wolters, Texas and Fort Rucker, Alabama; he graduated Rotary Wing Flight School.

Captain Haggarty proudly served his country overseas in the Vietnam Conflict from April, 1971 to February 1972. Captain Haggarty was decorated with the Air Medal through the 3rd Award, Vietnam Service Medal, Vietnam Campaign Medal, and the National Defense Service Medal. Captain Haggarty completed over 1,000 accident free flight hours during his career.

In February, 1972, Captain Haggarty returned home to Kansas City and his wife Jo Ann, and daughters, Pamela Jo and Kathy Jo. A son, Todd Laurence was born to the family in 1973. Captain Haggarty returned to the University of Missouri-Kansas City, graduating in 1976.

Captain Haggarty held several short assignments with the Missouri National Guard from March 1972 until April, 1974. He then received an assignment to the 635th Assault Helicopter Company, Warrensburg, Missouri, where he served with distinction in several key leadership positions.

Captain Haggarty's "mission first, people always" attitude was evident in the way he performed his duty as a soldier, as well as how he conducted his everyday life. The person who took his life not only robbed a family of a loving husband and father; but also, the Missouri National Guard of a dedicated and competent professional who continually put his personal desires aside to assure the well-being of others (Wiegiers 4).

Works Cited

Wiegiers, Robert P. Captain John W. "Jack" Haggarty Memorial Armory. Program for Armory Dedication held on 3 May 1997. Howard County Archaeological and Historical Survey, Central Methodist College, Fayette, Missouri.

WHITEMAN AIR FORCE BASE—1997

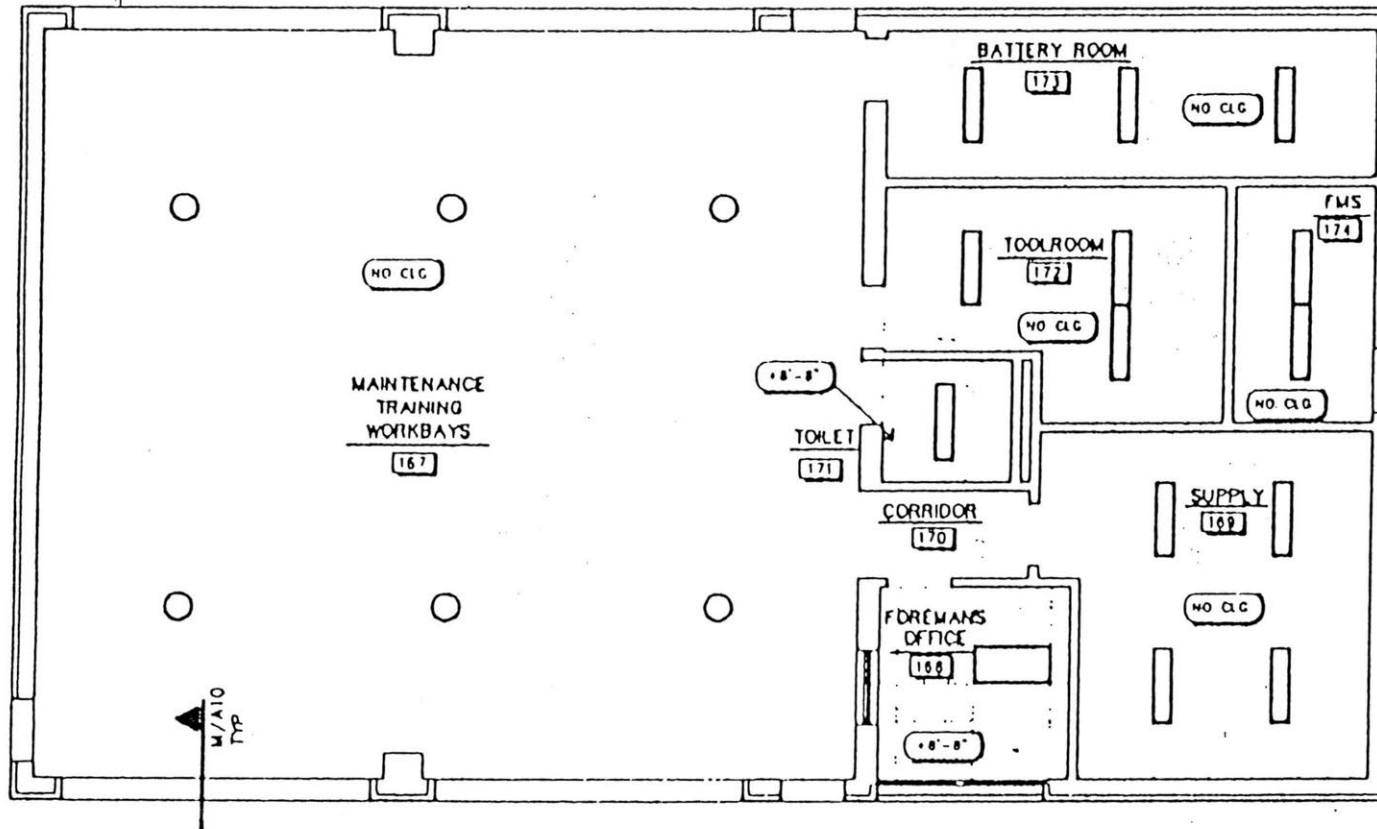
Very deliberate in its asymmetry though with the typical one story flat roofed wings surrounding in this case a standing seamed gable roofed parade hall. The stepped facade elevation emphasizes the entrance with its four-leaf doorway by the construction of a circular flat roofed tower at the angle of the two steps. Across the face of the tower are raised letters: "MISSOURI NATIONAL GUARD". The building is constructed of a variegated brown shaded brick veneer over concrete block. Virtually the sole decorative devise is the soldier coursing of a red brick in a stringcourse at window and door head height [found around all four elevations], and a similar coursing below the metal edge of the flat roof parapet.

SW-AS-020-058

ADDITIVE #1

FACILITY

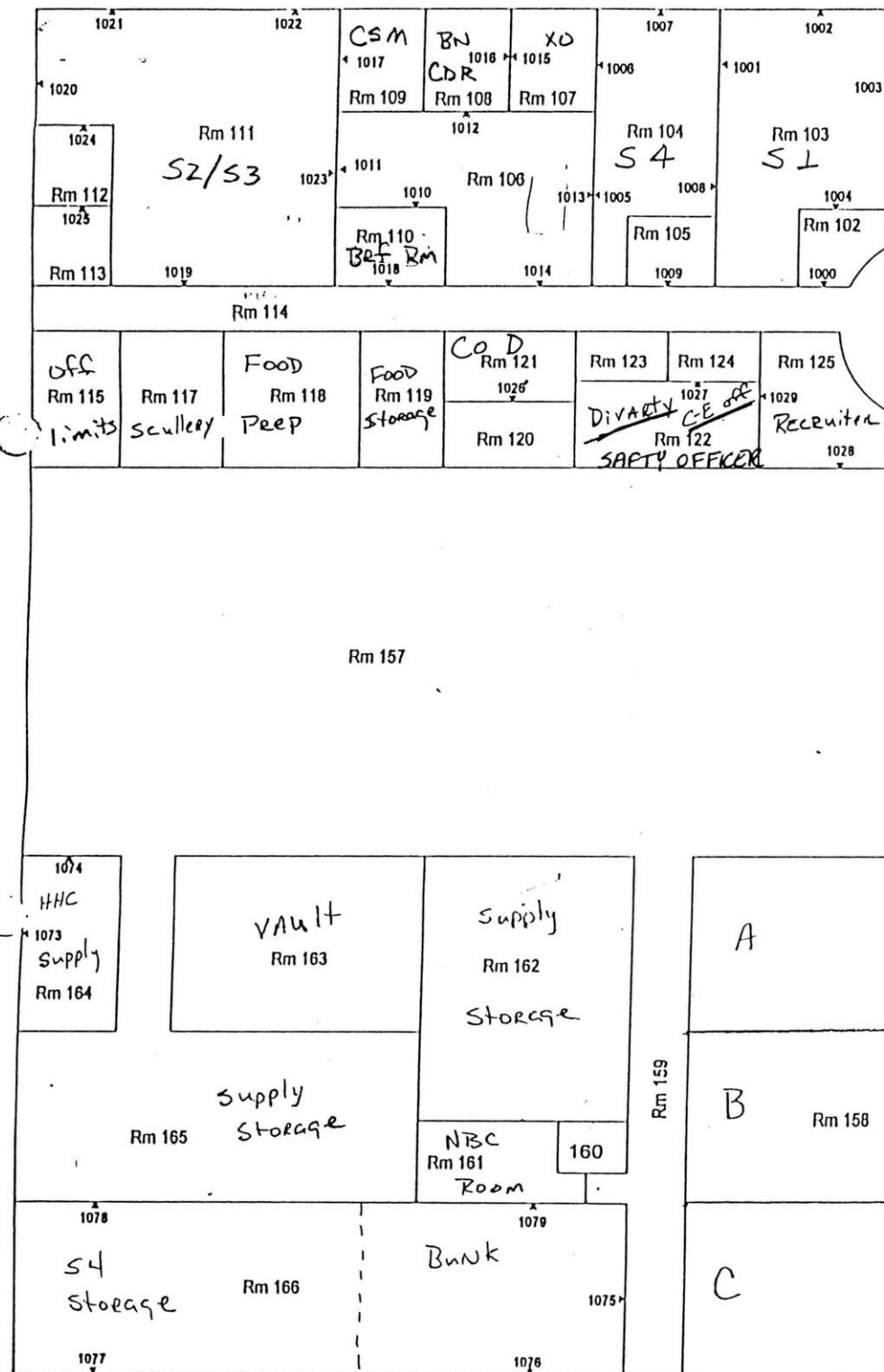
FLOOR PLAN



FACILITY
CTED CEILING PLAN



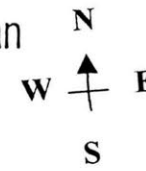
ADDITIVE #1



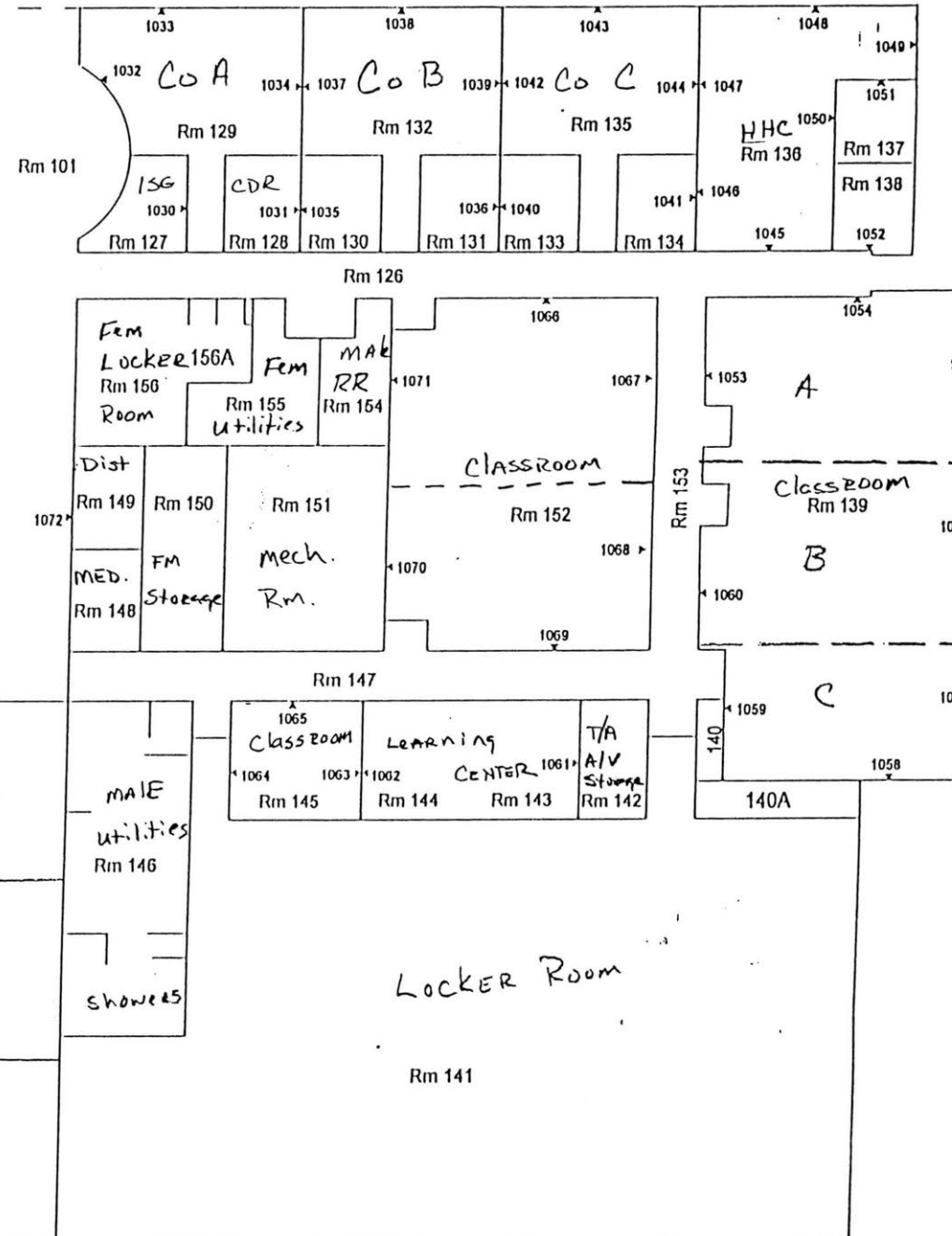
Armory Floor Plan

Whiteman National Guard Armory
(Not to Scale)

Note:
MTF Room 167 = 1080
MTF Room 168 = 1081



SW-AS-020-058



MISSOURI NATIONAL GUARD



MISSOURI HISTORIC PROPERTY INVENTORY FORM

SW-AS-020-059

REFERENCE NUMBER		A. HISTORIC NAME Warrensburg National Guard Armory							
B. COUNTY [1] [0] [1] Johnson		C. OTHER NAME(S) 1/135th Aviation Battalion							
D. ADDRESS 343 East Gay Street				E. CITY Warrensburg, Missouri 64093			F. VICINITY <input type="checkbox"/>	G. RESTRICTED	H. ACREAGE 2 acres
I. SECTION 24	J. TOWNSHIP 46	K. RANGE 26W	L. SPANISH LAND GRANT		M. QUARTER SECTIONS NW $\frac{1}{4}$, SE $\frac{1}{4}$	N. OWNERSHIP <input type="checkbox"/> PRIVATE <input type="checkbox"/> LOCAL <input checked="" type="checkbox"/> STATE <input type="checkbox"/> FEDERAL <input type="checkbox"/> MIXED			
O. AGENCY(S) 1. Missouri Army National Guard					2.				
P. UTM ZONE 1. [][]	EASTING / / / / /		NORTHING / / / / /		USGS QUADRANGLE		Q. AREA(S) OF SIGNIFICANCE/CONTEXT(S) 1. [2] [2] [0] National Guard Armory		
2. [][]	/ / / / /		/ / / / /				2. [0] [3] [0] Armory Category: IV		
3. [][]	/ / / / /		/ / / / /				3. [][][]		
4. [][]	/ / / / /		/ / / / /				4. [][][]		
R. SIGNIFICANT PERSON(S) 1. 2. 3.			T. SIGNIFICANCE see continuation sheet						
S. SIGNIFICANT EVENT DATE(S) 1. 2.			<div style="text-align: right;"> <input checked="" type="checkbox"/> SEE CONTINUATION SHEET </div>						

SW-AS-020-059

2.A. ARCHITECT/BUILDER/DESIGNER/ENGINEER				
1. Gastinger and Walker, Architects		2.		3.
2.B. ARCHITECTURAL STYLE		2.C. VERNACULAR TYPE		
8 0 other		8 2 Armory Category: IV, Cold War, type A, Standard		
2.D. CONSTRUCTION DATE (CIRCA)		2.E. ALTERATION DATE		
1958		1. 2. 3. 4. 5.		
2.F. RECONSTRUCTION DATE (CIRCA)	2.G. DATE MOVED	2.H. DESTRUCTION DATE	2.I. OWNER'S NAME & ADDRESS (IF DIFFERENT)	
2.J. HISTORIC FUNCTION				
1. 1 3 defense 2. 0 3 social 3. 4. 5.				
2.K. HISTORIC SUBFUNCTION				
1. 1 3 A armory 2. 0 3 A meeting hall 3. 0 3 C civic/volunteer 4. 5.				
2.L. NO. OF ANCILLARY STRUCTURES		2.M. RESOURCE TYPE		2.N. STORIES
		<input checked="" type="checkbox"/> BUILDING <input type="checkbox"/> SITE <input type="checkbox"/> STRUCTURE <input type="checkbox"/> OBJECT		1. 1.5 2. 3.
2.O. STRUCTURAL SYSTEMS		2.P. EXTERIOR WALL MATERIALS		2.Q. OTHER MATERIALS
1. 1 L B load bearing brick		1. 3 0 brick		1. 3.
2.		2.		2. 4.
2.R. ROOF SHAPES		2.S. ROOF MATERIALS		2.T. ROOF FEATURES
1. 1 F T flat		1. 1 6 3 asphalt		1/2 story over 1. 0 T drill hall 4.
2.		2.		2.U. FOUNDATION MATERIALS
3.		3.		1. 6 5 concrete
2.V. PORCHES				2.W. PLAN
1. 1 R 1 recessed first story 2. 3.				1 R C rectangular
2.X. FURTHER DESCRIPTION		2.Y. DESCRIPTION OF ENVIRONMENT AND OUTBUILDINGS		
<input type="checkbox"/> (SEE CONTINUATION SHEET)		<input type="checkbox"/> (SEE CONTINUATION SHEET)		
2.Z. SOURCES OF INFORMATION		PREPARED BY		ORGANIZATION
<input checked="" type="checkbox"/> (SEE CONTINUATION SHEET) further information on file		Dr. Robert P. Wiegers		Howard County Archaeological and Historical Survey
				DATE
				10/31/97

Warrensburg—1958

In the evening of November 10, 1954 and the following morning, the "State owned armory at Warrensburg... was destroyed by fire..." (Egelbrecht). The 90' x 150' stone masonry structure was totally gutted, with "only the stone walls left standing" (Egelbrecht).

AS a result of the fire, the National Guard moved forward with plans to build a new armory in Warrensburg. On August 22, 1955, a step was taken towards building the new armory. It was on this date that the City of Warrensburg deeded over land on East Gay Street to the State of Missouri for (\$1) one-dollar (Warranty Deed 54).

Construction was completed on the Warrensburg armory in 1958.

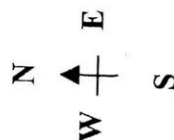
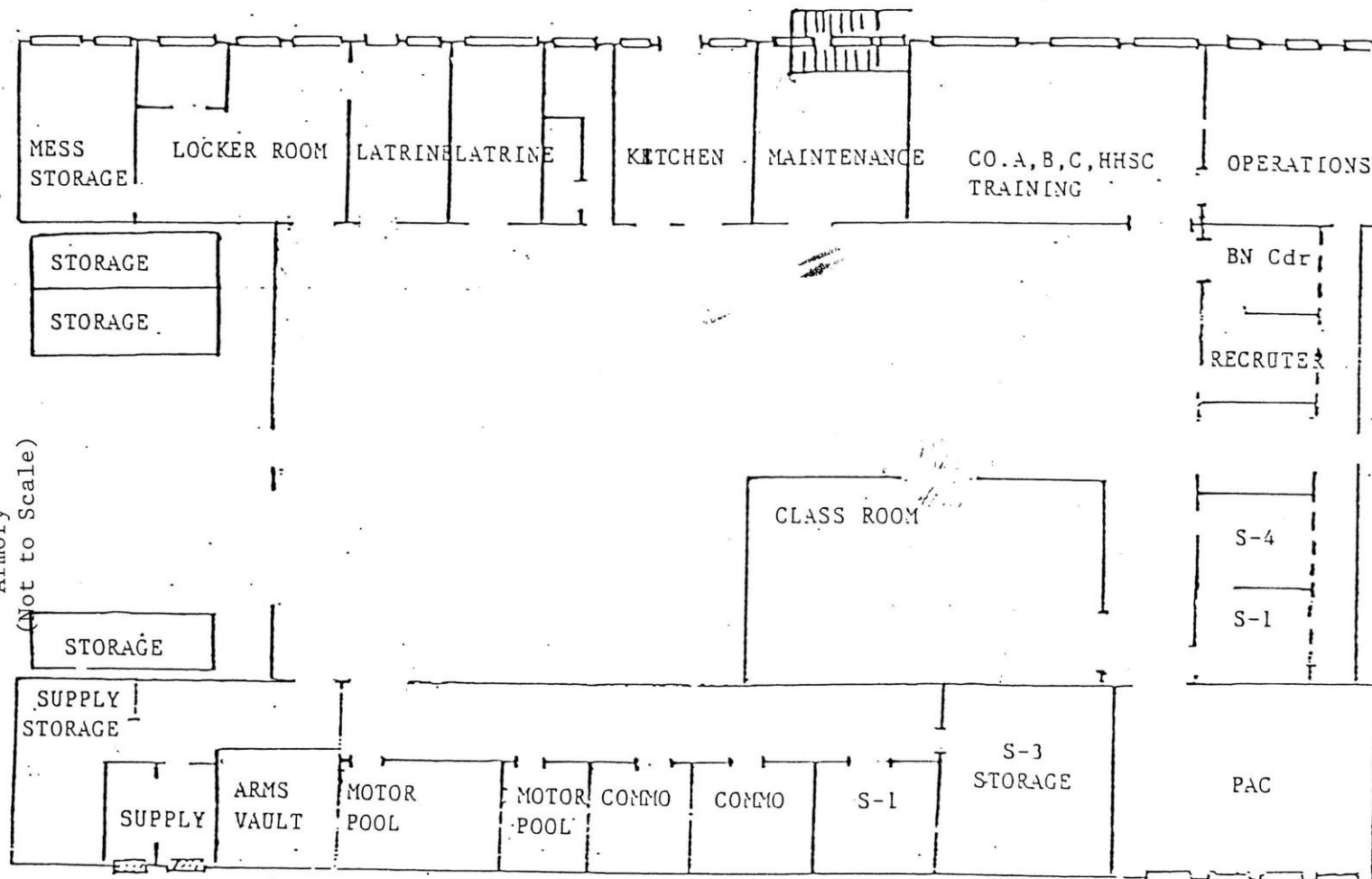
Works Cited


Engelbrecht, C. H. Letter to Chief, National Guard Bureau. 31 Jan. 1955. Federal Participation in Rebuilding of Destroyed State owned armory. Missouri National Guard Facilities Engineers, Jefferson City, Missouri.

Warranty Deed. From the City of Warrensburg to the State of Missouri. 22 Aug. 1955, Johnson County, Book 341, Page 54.

SW-AS-020-059

Warrensburg National Guard
Armory
(Not to Scale)





MISSOURI
NATIONAL GUARD
ARMORY

MISSOURI NA

MISSOURI HISTORIC PROPERTY INVENTORY FORM

SW-AS-020-060

SW - 96 - 01-060

REFERENCE NUMBER		A. HISTORIC NAME Lebanon National Guard Armory							
B. COUNTY 1105 Laclede		C. OTHER NAME(S) Detachment 1, 1107th, AVCRAD							
D. ADDRESS 301 West Fremont				E. CITY Lebanon, Missouri 65536			F. VICINITY <input type="checkbox"/>	G. RESTRICTED	H. ACREAGE 6 acres
I. SECTION 11	J. TOWNSHIP 34	K. RANGE 16	L. SPANISH LAND GRANT	M. QUARTER SECTIONS SW $\frac{1}{4}$, SW $\frac{1}{4}$		N. OWNERSHIP <input type="checkbox"/> PRIVATE <input type="checkbox"/> LOCAL <input checked="" type="checkbox"/> STATE <input checked="" type="checkbox"/> FEDERAL <input type="checkbox"/> MIXED			
O. AGENCY(S) 1. Missouri Army National Guard					2.				
P. UTM ZONE	EASTING	NORTHING		USGS QUADRANGLE		Q. AREA(S) OF SIGNIFICANCE/CONTEXT(S)			
1. <input type="text"/>	/ / / / /	/ / / / /				1. 220 National Guard Armory			
2. <input type="text"/>	/ / / / /	/ / / / /				2. 030 Armory Category: V			
3. <input type="text"/>	/ / / / /	/ / / / /				3. <input type="text"/>			
4. <input type="text"/>	/ / / / /	/ / / / /				4. <input type="text"/>			
R. SIGNIFICANT PERSON(S)			T. SIGNIFICANCE see continuation sheet						
1.									
2.									
3.									
S. SIGNIFICANT EVENT DATE(S)									
1.									
2.			<input checked="" type="checkbox"/> SEE CONTINUATION SHEET						

MO 780-1257 (5-92)

MISSOURI DEPARTMENT OF NATURAL RESOURCES
HISTORIC PRESERVATION PROGRAM

P.O. BOX 176
JEFFERSON CITY, MO 65102

SW-AS-020-060

2.A. ARCHITECT/BUILDER/DESIGNER/ENGINEER				
1.		2.		3.
2.B. ARCHITECTURAL STYLE			2.C. VERNACULAR TYPE	
[8] [0] other			[8] [3] Armory Category: V, Traditional	
2.D. CONSTRUCTION DATE (CIRCA)		2.E. ALTERATION DATE		
1989		1. 2. 3. 4. 5.		
2.F. RECONSTRUCTION DATE (CIRCA)	2.G. DATE MOVED	2.H. DESTRUCTION DATE	2.I. OWNER'S NAME & ADDRESS (IF DIFFERENT)	
2.J. HISTORIC FUNCTION				
1. [] [] [1] [3] defense 2. [] [] [0] [3] social 3. [] [] [] [] 4. [] [] [] [] 5. [] [] [] []				
2.K. HISTORIC SUBFUNCTION				
1. [] [1] [3] [A] armory 2. [0] [3] [A] meeting hall 3. [0] [3] [C] civic/volunteer 4. [] [] [] [] 5. [] [] [] []				
2.L. NO. OF ANCILLARY STRUCTURES		2.M. RESOURCE TYPE		2.N. STORIES
		<input checked="" type="checkbox"/> BUILDING <input type="checkbox"/> SITE <input type="checkbox"/> STRUCTURE <input type="checkbox"/> OBJECT		1. 1.5 2. 3.
2.O. STRUCTURAL SYSTEMS		2.P. EXTERIOR WALL MATERIALS		2.Q. OTHER MATERIALS
1. [] [] [1] [B] land bearing brick		1. [] [3] [0] brick		1. [] [] [] [] 3. [] [] [] []
2. [] [] [] []		2. [] [] [] []		2. [] [] [] [] 4. [] [] [] []
2.R. ROOF SHAPES		2.S. ROOF MATERIALS		2.T. ROOF FEATURES
1. [] [] [F] [T] flat		1. [] [3] [0] brick		1. [] [0] [T] other 1/2 story over drill hall [] [] [] []
2. [] [] [S] [D] shed		2. [] [] [] []		2. [] [] [] []
3. [] [] [] []		3. [] [] [] []		3. [] [] [] []
2.V. PORCHES				2.U. FOUNDATION MATERIALS
1. [] [] [R] [1] recessed first story 2. [] [] [] [] 3. [] [] [] []				1. [] [6] [5] concrete
				2. [] [] [] []
2.W. PLAN				
[] [R] [C] rectangle				
2.X. FURTHER DESCRIPTION		2.Y. DESCRIPTION OF ENVIRONMENT AND OUTBUILDINGS		
<input type="checkbox"/> (SEE CONTINUATION SHEET)		<input type="checkbox"/> (SEE CONTINUATION SHEET)		
2.Z. SOURCES OF INFORMATION		PREPARED BY	ORGANIZATION	DATE
<input checked="" type="checkbox"/> (SEE CONTINUATION SHEET) further information on file		Dr. Robert P. Wieggers	Howard County Archaeological and Historical Survey	10/03/97

Lebanon—1989

The history of Lebanon's National Guard Armory dates back long before its 1989 construction. The idea for a new Lebanon Armory was proposed as early as 1968 ("Ground"). It took twenty some odd years of negotiations by citizens, politicians and the Missouri National Guard to get the armory.

By February 1980, talks officially began between the City of Lebanon and the Missouri National Guard in an attempt to get a new National Guard Armory for Lebanon. However, Colonel J. Emerson Finney urged that in order to get a new armory, there had to be a large amount of community support. He went on to say that "If it (the armory) isn't part of the community, it's not worth a damn..." ("Armory Pushed").

Colonel Finney pointed out that Lebanon's Armory situation was one of the worst in the state. The guard unit was forced to lease a building from the Laclede Area Vocational School and the local VFW Hall ("Armory Pushed").

On September 12, 1985, the City of Lebanon came one step closer to gaining its armory when it sold land to the State of Missouri for (\$10) ten dollars. With the sale came the stipulation that if the State did not begin construction on an armory within seven years, then the land would revert back to the City of Lebanon (Warranty Deed).

Groundbreaking ceremonies for the 14,700 square foot armory were held on Saturday, May 21, 1989 ("Ground"). The estimated cost of the National Guard Armory was \$1.38 million. The federal government paid \$994,660 and the State of Missouri paid \$385,800 ("Armory Work").

The armory was built with the intentions that local groups and organizations could use the facilities on a limited basis, which includes the usage of the 5,400 square foot drill hall ("Armory Work").

Upon the armory's dedication on May 21, 1989, Major General Charles M. Kiefner reminded the community that the armory was theirs and that the community should take advantage of what the Guard had to offer them ("National Guard").

Works Cited

"Armory Pushed." Lebanon Daily Record (Lebanon, Missouri) 27 Feb. 1980: 1+.

"Armory Work Ahead of Schedule." Lebanon Daily Record 15 Dec. 1988: n. pag.

"Ground Broken for National Guard Armory." The Lebanon Daily Record (Lebanon, Missouri) 23 May 1988: 1.

"National Guard Armory in Lebanon is dedicated." Lebanon Daily Record (Lebanon, Missouri) 22 May 1989: 1.

Warranty Deed. From City of Lebanon to the State of Missouri. 12 Sept. 1985. Laclede County. Missouri National Guard Facilities Engineers, Jefferson City, Missouri.

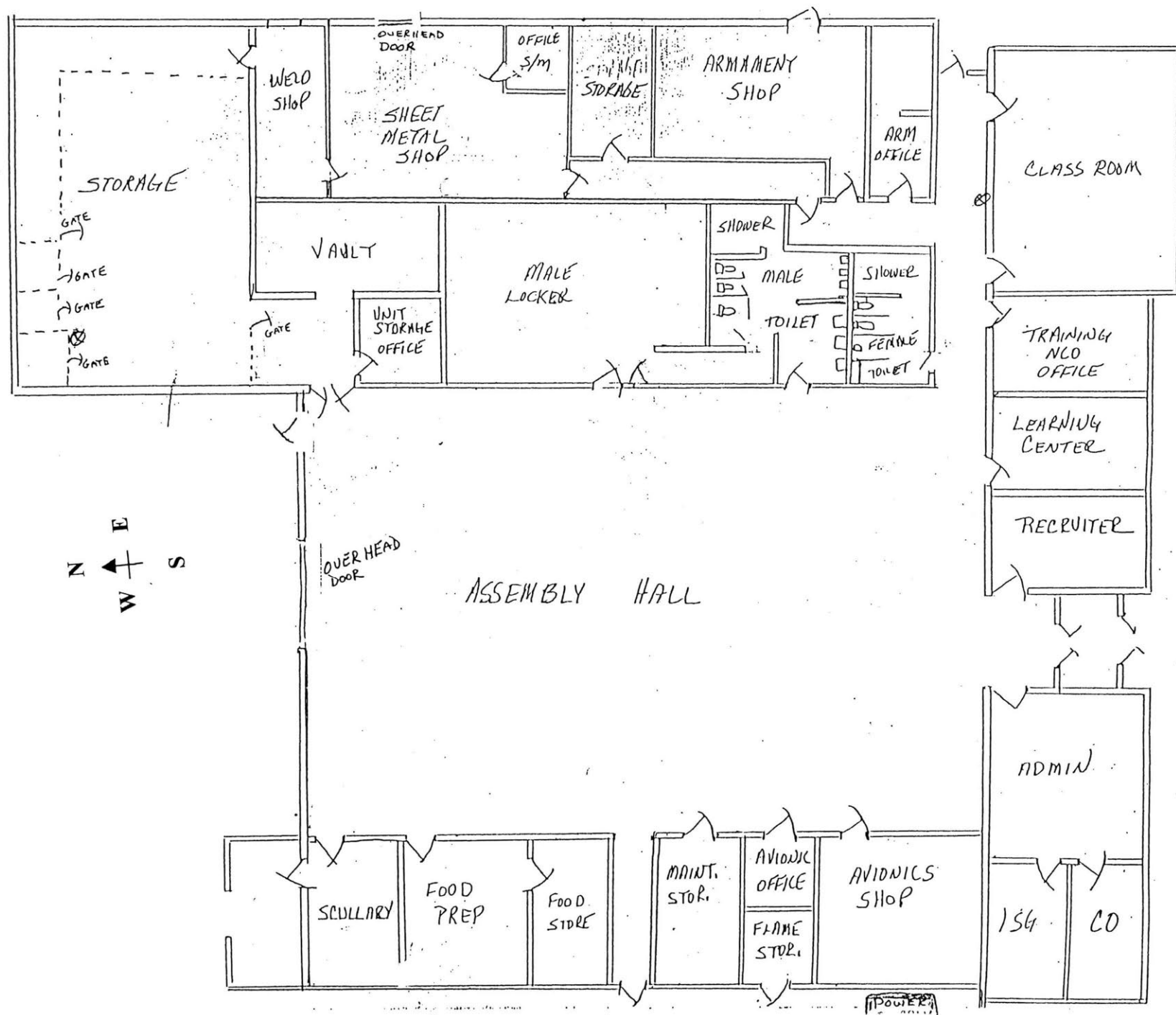
LEBANON—1989

A recent, but interesting construction because it preserves the traditional shape with a central parade hall and flanking U-shaped single story wings found in earlier armories, although the similarity ceases there. The shape is not at all symmetrical.

The central parade hall rises to a low-pitched shed roof shape presenting the endwall to the facade. The whole of the building is veneered with buff colored brick. In the parade hall endwall is found the applied lettering "Missouri National Guard Armory". The roof of the parade hall and the wings--which are also shed shaped with a single pitch--are covered with a pronounced standing seam metal.

The facade is a continuous roofed single story wing with an offcenter entrance bay with double leafed door, though the window bays are more or less symmetrically arranged. The whole of the facade is flanked with brick sidewalls which projects beyond, and carry the roof over, the plane of the elevation. The right hand long side wing is far wider than that on the left. The shed roof shape thus rises higher to accommodate the length and a portion of the brick faced endwall is actually visible from, and part of the facade.

Both wings project beyond the endwall of the parade hall at the rear where service and vehicle entrances are found.



Lebanon National Guard Armory
(Not to Scale)



MISSOURI HISTORIC PROPERTY INVENTORY FORM

SW-A5-020-061

SW - 96 - 01-061

REFERENCE NUMBER		A. HISTORIC NAME Lexington National Guard Armory							
B. COUNTY 107 Lafayette		C. OTHER NAME(S) Harry E. Gladish Memorial Armory (Addition)							
D. ADDRESS 408 South 26th Street				E. CITY Lexington, Missouri 64067			F. VICINITY <input type="checkbox"/>	G. RESTRICTED	H. ACREAGE 5 acres
I. SECTION 35	J. TOWNSHIP 51	K. RANGE 27	L. SPANISH LAND GRANT		M. QUARTER SECTIONS SW $\frac{1}{4}$, NW $\frac{1}{4}$	N. OWNERSHIP <input type="checkbox"/> PRIVATE <input type="checkbox"/> LOCAL <input checked="" type="checkbox"/> STATE <input type="checkbox"/> FEDERAL <input type="checkbox"/> MIXED			
O. AGENCY(S) 1. Missouri Army National Guard					2.				
P. UTM ZONE	EASTING		NORTHING		USGS QUADRANGLE		Q. AREA(S) OF SIGNIFICANCE/CONTEXT(S)		
1. <input type="text"/>	/ / / / /		/ / / / /				1. 220 National Guard Armory		
2. <input type="text"/>	/ / / / /		/ / / / /				2. 030 Armory Category: IV		
3. <input type="text"/>	/ / / / /		/ / / / /				3. <input type="text"/>		
4. <input type="text"/>	/ / / / /		/ / / / /				4. <input type="text"/>		
R. SIGNIFICANT PERSON(S)			T. SIGNIFICANCE						
1.			see continuation sheet						
2.									
3.									
S. SIGNIFICANT EVENT DATE(S)									
1.									
2.			<input checked="" type="checkbox"/> SEE CONTINUATION SHEET						

SW-AS-020-061

2.A. ARCHITECT/BUILDER/DESIGNER/ENGINEER				
1. McCoy, Hutchinson, and Stose, Architects		2.		
2.B. ARCHITECTURAL STYLE		2.C. VERNACULAR TYPE		
8 0 other		8 2 Armory Category: IV, Cold War, type B, gabled		
2.D. CONSTRUCTION DATE (CIRCA)		2.E. ALTERATION DATE		
1960		1. 1987 2. 3. 4. 5.		
2.F. RECONSTRUCTION DATE (CIRCA)		2.G. DATE MOVED		2.H. DESTRUCTION DATE
				2.I. OWNER'S NAME & ADDRESS (IF DIFFERENT)
2.J. HISTORIC FUNCTION				
1. 1 3 defense 2. 0 3 social 3. 4. 5.				
2.K. HISTORIC SUBFUNCTION				
1. 1 3 A armory 2. 0 3 A meeting hall 3. 0 3 C civic/volunteer 4. 5.				
2.L. NO. OF ANCILLARY STRUCTURES		2.M. RESOURCE TYPE		2.N. STORIES
		<input checked="" type="checkbox"/> BUILDING <input type="checkbox"/> SITE <input type="checkbox"/> STRUCTURE <input type="checkbox"/> OBJECT		1. 1.5 2. 3.
2.O. STRUCTURAL SYSTEMS		2.P. EXTERIOR WALL MATERIALS		2.Q. OTHER MATERIALS
1. L B land bearing brick		1. 3 0 brick		1. 3.
2.		2.		2. 4.
2.R. ROOF SHAPES		2.S. ROOF MATERIALS		2.T. ROOF FEATURES
1. 0 T other/ gables 3 end - on -		1. 6 3 asphalt		1. 4.
2. F T flat		2.		2.U. FOUNDATION MATERIALS
3.		3.		1. 6 5 concrete
				2.
2.V. PORCHES				2.W. PLAN
1. 2. 3.				I R irregular
2.X. FURTHER DESCRIPTION		2.Y. DESCRIPTION OF ENVIRONMENT AND OUTBUILDINGS		
<input type="checkbox"/> (SEE CONTINUATION SHEET)		<input type="checkbox"/> (SEE CONTINUATION SHEET)		
2.Z. SOURCES OF INFORMATION		PREPARED BY		ORGANIZATION
<input checked="" type="checkbox"/> (SEE CONTINUATION SHEET) further information on file		Dr. Robert P. Wiegers		Howard County Archaeological and Historical Survey
				DATE
				10/08/97

Lexington—1960

The City of Lexington received its new 15,958 square foot National Guard Armory in 1960 and the original dedication for the armory was held on November 6, 1960. However, the new armory would prove to be too small nearly thirty years later when an additional unit was added to Lexington.

As a result of the additional unit, the Lexington Armory had to be expanded. The result was a new 17,005 square foot addition built on the east side of the original structure in 1987.

At the time of the groundbreaking ceremony for the new addition, the Lexington Armory was rededicated "as the Harry E. Gladish National Guard Armory...on October 4, 1987 as requested by Congressman Ike Skelton. Congressman Skelton requested that the armory be labeled as such with letters on the exterior of the building" (Junkins b).

The architectural firm of McCoy, Hutchinson, and Stone Architects of Kansas City, Missouri designed the new addition. The bid for the project was let to Irvinbilt Construction Company of Chillicothe, Missouri.

The final cost of the new addition was estimated at \$851,000. Of this amount, the federal government was responsible for \$833,750 while the State of Missouri provided \$17,250 (Junkins a).

Works Cited

Junkans, Pual L. (a). Information Paper. 12 Sept. 1986. Missouri National Guard Facilities Engineers, Jefferson City, Missouri.

Junkans, Paul L. (b). Letter to Division of Design and Construction. 13 April 1988 Missouri National Guard Facilities Engineers, Jefferson City, Missouri.

LEXINGTON—1960

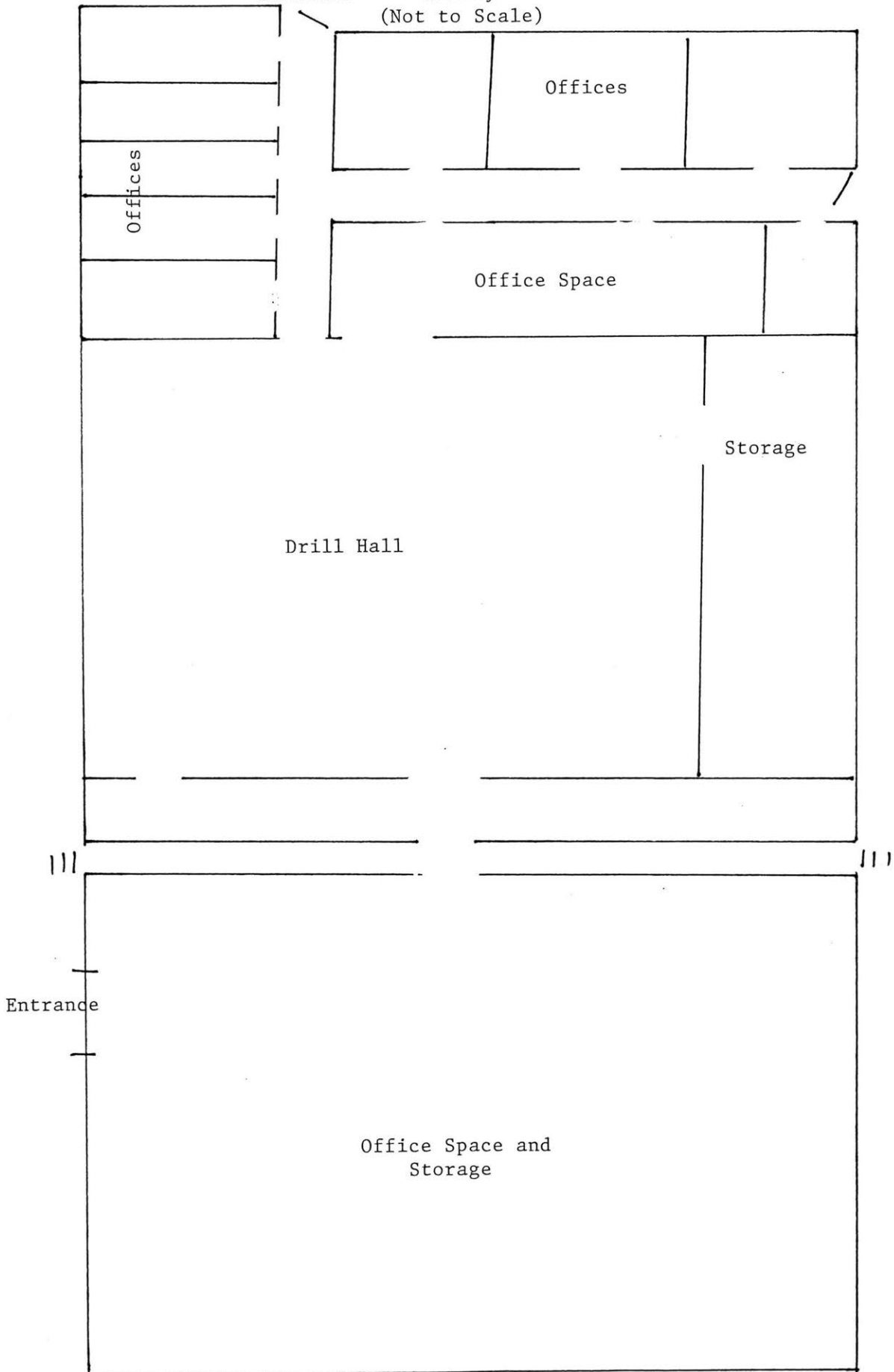
The construction is cast-in-place reinforced concrete with red colored brick veneer. The central block has a triple gable "gull-wing" shape with a flipped eave. The concrete eaves are further supported on concrete wrapped steel rafters at either gable end. Glass clerestory windows with vertical muntins fill the long wall gable ends.

Across one long wall of the parade hall is a one-story office wing with a flat roofline. The roofline projects over the left portion of the facade that comprises some three-quarters of the overall surface. In this area are several window bays, from which large multiple paned steel sash window rise from the floor to the ceiling in the bay to the left with a broad area of very light buff brick between on which are found the raised letters: MISSOURI NATIONAL GUARD. The light brick is used as a lower spandrel beneath the remaining window bays of the facade. A broad glazed continuous clerestory is found above the window bays of the wing.

The principal entry is through double leaf doors placed at the angle of the left portion of the facade where it meets the recessed remaining portion of the facade. This area is a blank wall of red brick veneer.

Both of the short endwalls have single garage bays. To the right of the building is a modern two-story brick addition that now houses the main entry to the building.

Lexington National Guard
Entrance Armory
(Not to Scale)





SW-AS 020-062

REFERENCE NUMBER		A. HISTORIC NAME Aurora Armory											
B. COUNTY 109 Lawrence		C. OTHER NAME(S)											
D. ADDRESS 1076 Highland Street					E. CITY Aurora, Missouri 65605			F. VICINITY <input type="checkbox"/>	G. RESTRICTED	H. ACREAGE 1.5 acres			
I. SECTION 18		J. TOWNSHIP T26	K. RANGE R25	L. SPANISH LAND GRANT		M. QUARTER SECTIONS NW1/4, NE1/4		N. OWNERSHIP <input type="checkbox"/> PRIVATE <input type="checkbox"/> LOCAL <input checked="" type="checkbox"/> STATE <input type="checkbox"/> FEDERAL <input type="checkbox"/> MIXED					
O. AGENCY(S) 1. Missouri Army National Guard						2.							
P. UTM ZONE	EASTING		NORTHING		USGS QUADRANGLE			Q. AREA(S) OF SIGNIFICANCE/CONTEXT(S)					
1. <input type="text"/>	/ / / / /		/ / / / /					1. 220 National Guard Armory					
2. <input type="text"/>	/ / / / /		/ / / / /					2. 030 Armory Category: IV					
3. <input type="text"/>	/ / / / /		/ / / / /					3. <input type="text"/>					
4. <input type="text"/>	/ / / / /		/ / / / /					4. <input type="text"/>					
R. SIGNIFICANT PERSON(S) 1. 2. 3.				T. SIGNIFICANCE see continuation sheet									
S. SIGNIFICANT EVENT DATE(S) 1. 2.													
<input checked="" type="checkbox"/> SEE CONTINUATION SHEET													

SW-AS-020-062

2.A. ARCHITECT/BUILDER/DESIGNER/ENGINEER				
1.		2. Sides Construction Company		3.
2.B. ARCHITECTURAL STYLE			2.C. VERNACULAR TYPE	
[8][0] other			[8][2] Category IV, Cold War, type C, non-standard	
2.D. CONSTRUCTION DATE (CIRCA)		2.E. ALTERATION DATE		
1991		1. 2. 3. 4. 5.		
2.F. RECONSTRUCTION DATE (CIRCA)	2.G. DATE MOVED	2.H. DESTRUCTION DATE	2.I. OWNER'S NAME & ADDRESS (IF DIFFERENT)	
2.J. HISTORIC FUNCTION				
1. [1][3] defense 2. [0][3] social 3. [][][] 4. [][][] 5. [][][]				
2.K. HISTORIC SUBFUNCTION				
1. [1][3][A] armory 2. [0][3][A] meeting hall 3. [0][3][C] civic/volunteer 4. [][][] 5. [][][]				
2.L. NO. OF ANCILLARY STRUCTURES		2.M. RESOURCE TYPE		2.N. STORIES
		<input checked="" type="checkbox"/> BUILDING <input type="checkbox"/> SITE <input type="checkbox"/> STRUCTURE <input type="checkbox"/> OBJECT		1. 1.5 2. 3.
2.O. STRUCTURAL SYSTEMS		2.P. EXTERIOR WALL MATERIALS		2.Q. OTHER MATERIALS
1. [][L][B] land brick bearing		1. [][3][0] brick		1. [][][] 3. [][][]
2. [][][]		2. [][][]		2. [][][] 4. [][][]
2.R. ROOF SHAPES		2.S. ROOF MATERIALS		2.T. ROOF FEATURES
1. [][F][T] flat		1. [][6][3] asphalt		1. [][][] 4. [][][]
2. [][][]		2. [][][]		2. [][][]
3. [][][]		3. [][][]		3. [][][]
2.V. PORCHES				2.W. PLAN
1. [][R][1] recessed first story 2. [][][] 3. [][][]				[][R][C] rectangular
2.X. FURTHER DESCRIPTION		2.Y. DESCRIPTION OF ENVIRONMENT AND OUTBUILDINGS		
<input type="checkbox"/> (SEE CONTINUATION SHEET)		<input type="checkbox"/> (SEE CONTINUATION SHEET)		
2.Z. SOURCES OF INFORMATION		PREPARED BY	ORGANIZATION	DATE
<input checked="" type="checkbox"/> (SEE CONTINUATION SHEET) further information on file		Dr. Robert P. Wiegers	Howard County Archaeological and Historical Survey	9/22/97

Aurora—1991

The new Aurora National Guard Armory, like other armories, took years of waiting and planning to make the idea a reality. In fact, it was nearly seven years after the land was purchased that construction was completed.

The State of Missouri bought the land on which the Aurora Armory was constructed from the city of Aurora for (\$1) one dollar on September 9, 1985 (Warranty Deed). Groundbreaking for the armory was held on August 3, 1991. Construction followed immediately thereafter and was carried out by Sides Construction Company, Cape Girardeau, Missouri (McCully).

The total cost of the project was \$1,639,000. The federal government provided 75% of the cost, \$1,182,000, and the State funded the other 25%, nearly \$457,000. Construction was completed in June 1992 and the armory was dedicated in October 1992. Since its completion, the armory has been made handicapped accessible.

Aurora has had a National Guard unit of one kind or another since c.1900 and has been located in various structures during its long history.ⁱ

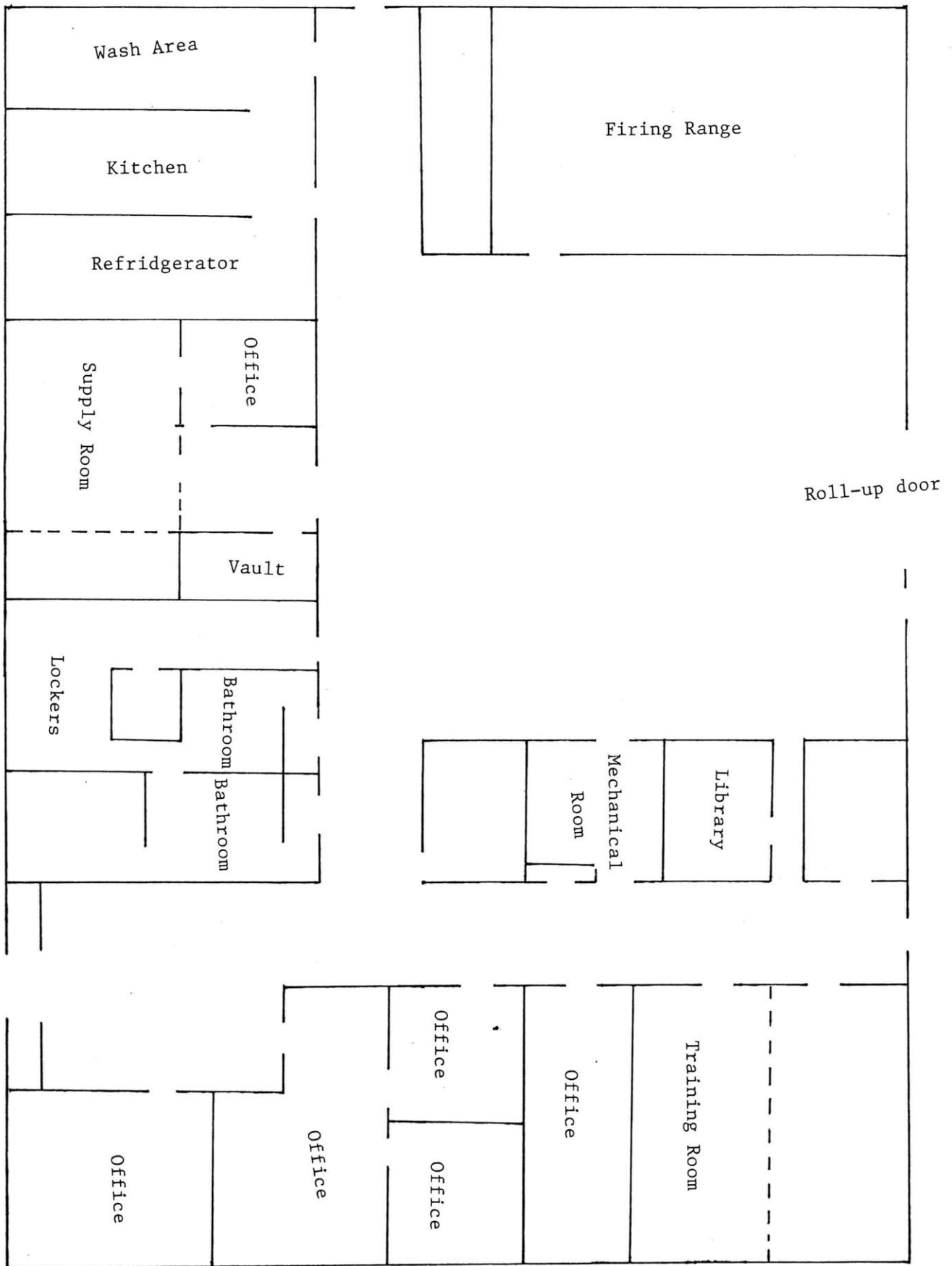
Works Cited

McCully, Kim. (Ed.). "Officials Break Ground on Construction Site." The Aurora Advertiser 7 Aug. 1991: 1.

Warranty Deed. From the City of Aurora to the State of Missouri. 9 Sept. 1985. Lawrence County, Book 314, Page 963.

ⁱ To get a better idea of the history of Aurora's long National Guard Tradition, see attachment History of the National Guard in Aurora, Missouri by MSGT Ron Bachman. This history is complete up to the point of the groundbreaking ceremony for the new National Guard Armory on 3 August 1991.

AURORA, MISSOURI





MISSOURI HISTORIC PROPERTY INVENTORY FORM

SW-AS-020-063

SW - 96 - 01-003

REFERENCE NUMBER		A. HISTORIC NAME Aurora National Guard Armory							
B. COUNTY [1] [0] [9] Lawrence		C. OTHER NAME(S) Aurora School District Building							
D. ADDRESS 409 West Locust Street				E. CITY Aurora, Missouri 65605			F. VICINITY <input type="checkbox"/>	G. RESTRICTED	H. ACREAGE 1.5 acres
I. SECTION 12	J. TOWNSHIP T26	K. RANGE R26	L. SPANISH LAND GRANT	M. QUARTER SECTIONS NE $\frac{1}{4}$, SW $\frac{1}{4}$		N. OWNERSHIP <input type="checkbox"/> PRIVATE <input checked="" type="checkbox"/> LOCAL <input type="checkbox"/> STATE <input type="checkbox"/> FEDERAL <input type="checkbox"/> MIXED			
O. AGENCY(S) 1. Aurora School District, Missouri Army National Guard					2.				
P. UTM ZONE	EASTING	NORTHING		USGS QUADRANGLE		Q. AREA(S) OF SIGNIFICANCE/CONTEXT(S)			
1. [] [] []	/ / / / /	/ / / / /				1. [2] [2] [0] National Guard Armory			
2. [] [] []	/ / / / /	/ / / / /				2. [0] [3] [0] Armory Category: III			
3. [] [] []	/ / / / /	/ / / / /				3. [] [] []			
4. [] [] []	/ / / / /	/ / / / /				4. [] [] []			
R. SIGNIFICANT PERSON(S)			T. SIGNIFICANCE						
1.			see continuation sheet						
2.									
3.									
S. SIGNIFICANT EVENT DATE(S)			SEE CONTINUATION SHEET						
1.									
2.									

MO 780-1257 (5-92)

MISSOURI DEPARTMENT OF NATURAL RESOURCES
HISTORIC PRESERVATION PROGRAM

P.O. BOX 176
JEFFERSON CITY, MO 65102

SW-AS-020-063

2.A. ARCHITECT/BUILDER/DESIGNER/ENGINEER				
1.		2.		3.
2.B. ARCHITECTURAL STYLE			2.C. VERNACULAR TYPE	
[7][3] Art Deco			[][] Armory Category: III, Art Deco	
2.D. CONSTRUCTION DATE (CIRCA)		2.E. ALTERATION DATE		
ca. 1940		1. 2. 3. 4. 5.		
2.F. RECONSTRUCTION DATE (CIRCA)	2.G. DATE MOVED	2.H. DESTRUCTION DATE	2.I. OWNER'S NAME & ADDRESS (IF DIFFERENT)	
2.J. HISTORIC FUNCTION				
1. [][1][3] defense 2. [][0][3] social 3. [][][] 4. [][][] 5. [][][]				
2.K. HISTORIC SUBFUNCTION				
1. [1][3][A] armory 2. [0][3][A] meeting hall 3. [0][3][C] civic/volunteer [][][] 5. [][][]				
2.L. NO. OF ANCILLARY STRUCTURES		2.M. RESOURCE TYPE		2.N. STORIES
		<input checked="" type="checkbox"/> BUILDING <input type="checkbox"/> SITE <input type="checkbox"/> STRUCTURE <input type="checkbox"/> OBJECT		1. 2 2. 3.
2.O. STRUCTURAL SYSTEMS		2.P. EXTERIOR WALL MATERIALS		2.Q. OTHER MATERIALS
1. [][R][C] reinforced concrete		1. [][6][5] concrete		1. [][][] 3. [][][]
2. [][][]		2. [][][]		2. [][][] 4. [][][]
2.R. ROOF SHAPES		2.S. ROOF MATERIALS		2.T. ROOF FEATURES
1. [][0][T] other, arched-domed		1. [][6][3] asphalt		1. [][][] 4. [][][]
2. [][][]		2. [][][]		2. [][][]
3. [][][]		3. [][][]		3. [][][]
2.V. PORCHES				2.W. PLAN
1. [][R][1] recessed first story 2. [][][] 3. [][][]				[][R][C] rectangular
2.X. FURTHER DESCRIPTION		2.Y. DESCRIPTION OF ENVIRONMENT AND OUTBUILDINGS		
<input type="checkbox"/> (SEE CONTINUATION SHEET)		<input type="checkbox"/> (SEE CONTINUATION SHEET)		
2.Z. SOURCES OF INFORMATION		PREPARED BY	ORGANIZATION	DATE
<input checked="" type="checkbox"/> (SEE CONTINUATION SHEET) further information on file		Dr. robert P. Wiegers	Howard County Archaeological and Historical Survey	11/09/97

Aurora—c. 1941

The National Guard Armory in Aurora, like other WPA armories, was a joint venture between the federal government, the Missouri National Guard, and the city in which it was located. It also served the needs of all three of the above entities in one way or another.

The National Guard and State Militia are organizations that date back to the late 1800s in Aurora. So Aurora's attempt to get an armory in the late 1930s was as much to replace the old armory in town as to gain an economic boon in the community. Finally, in August 1940, the WPA approved the armory project in Aurora ("Armory").

The armory was to be used by the community as well as the Guard. This fact can be seen in its original design. Some of the earliest plans called for a separate auditorium wing, but this addition is not evident on the building today; the gymnasium doubles as the auditorium like other armories in the state. In addition to the planned auditorium, there were also numerous offices and a meeting hall set-aside for local groups and organizations. The building also contained offices for the Aurora school district just as it does today. However, today the building is owned entirely by the Aurora school district because the National Guard moved into a new armory ("Long").

Planned expenditures for the armory were originally set at a total of \$199,000. Of this figure, the City of Aurora was expected to pay \$69,000. In addition to the city's investment, the Missouri National Guard was expected to pay \$10,000 and the State Board of Education was expected to come up with \$2,000 worth of the funding ("Long"). The WPA would fund the rest of the money. In order to fulfill their part of the agreement, the citizens of Aurora had to pass a bond issue for \$20,000 ("Long").

With war in Europe raging in December 1940, Franklin D. Roosevelt announced cut backs in non-war related building projects. Because of this announcement, Aurora citizens feared that all of their work had been for nothing. On the contrary, Dr. Cowan, the mayor of Aurora, pointed out that "the ruling of the president will [sic.] not affect this (armory) as it is in line with defense and preparedness, although it may slow up the completion of the project." ("The Armory"). Almost a year to the day after the mayor's announcement, the United States would be thrust into war and many National Guardsmen would be sent off to war, including those men from Aurora's unit.

The WPA armory was "designed to meet all the needs of Aurora for years to come, both as an armory and as a meeting place." ("Believe"). Today this fact stands especially true. The building is just as sound as the day completed. The only difference to the building today, as compared to when it was originally built, is that the entire inside of the building was remodeled to add extra space for classrooms and modernize the gym for the Aurora school district that now owns it.

Works Cited

"The Armory." Aurora Advertiser 5 Dec. 1940: 1.

"Armory Approved by WPA, Auditorium Project Expected." Aurora Advertiser 29 Aug. 1940.

"Believe Armory is not to be Held up by the New Ruling." Aurora Advertiser 12 Dec. 1940: 1.

"Long Hoped for Armory is Now Near Reality." Aurora Advertiser 17 Oct. 1940: 1.

AURORA—1941

The whole of the building is constructed of poured-in-place reinforced concrete finished with a smooth texture. There is a large rectangular shaped parade hall with a curved roof shape. Against one endwall and extending beyond the parade hall sidewalls is a tall one-story flat roofed office wing, which is dominated by the tall face of the parade hall endwall above it.

The office wing is rigidly symmetrical with a flat parapet relieved only at the centered entry bays. Here there are four over-emphasized building piers projecting from the building face between which are the three single leaf doorways. The piers rise to above the height of the parapet where they take a ninety-degree angle out over the flat roof of the office wing and butt to the endwall of the parade hall. The piers rise from broad concrete multiple stepped area leading to the entries above the basement level.

Above the recessed doorways are bas-relief deeply carved panels with a stylized spread winged eagle motif. The four window bays to either side of the entries are in deep recessed chamfer shaped openings in the concrete. The bottom edge of the recessed window area is on level with the piers and doorways at the center of the building.



MISSOURI HISTORIC PROPERTY INVENTORY FORM

SW-AS-020-064
SW - 96 - 01-077

REFERENCE NUMBER		A. HISTORIC NAME Pierce City National Guard Armory								
B. COUNTY 109 Lawrence		C. OTHER NAME(S) STARC, Headquarters Missouri National Guard								
D. ADDRESS Commerce Street				E. CITY Pierce City, Missouri 65723				F. VICINITY <input type="checkbox"/>	G. RESTRICTED <input type="checkbox"/>	H. ACREAGE
I. SECTION	J. TOWNSHIP	K. RANGE	L. SPANISH LAND GRANT	M. QUARTER SECTIONS		N. OWNERSHIP <input checked="" type="checkbox"/> PRIVATE <input type="checkbox"/> LOCAL <input type="checkbox"/> STATE <input type="checkbox"/> FEDERAL <input type="checkbox"/> MIXED				
O. AGENCY(S) 1.					2.					
P. UTM ZONE	EASTING		NORTHING		USGS QUADRANGLE		Q. AREA(S) OF SIGNIFICANCE/CONTEXT(S)			
1. 11	/ / / / /		/ / / / /				1. 220 National Guard Armory			
2. 11	/ / / / /		/ / / / /				2. 030 Armory Category: I			
3. 11	/ / / / /		/ / / / /				3. 1111			
4. 11	/ / / / /		/ / / / /				4. 1111			
R. SIGNIFICANT PERSON(S)				T. SIGNIFICANCE						
1.				see continuation sheet						
2.										
3.										
S. SIGNIFICANT EVENT DATE(S)										
1.				SEE CONTINUATION SHEET						
2.										

SW-AS-020-064

2.A. ARCHITECT/BUILDER/DESIGNER/ENGINEER				
1.		2.		3.
2.B. ARCHITECTURAL STYLE			2.C. VERNACULAR TYPE	
[8][0] other			[6][9] multiple entry / windows, Armory Category: I	
2.D. CONSTRUCTION DATE (CIRCA)		2.E. ALTERATION DATE		
ca. 1900		1. 2. 3. 4. 5.		
2.F. RECONSTRUCTION DATE (CIRCA)	2.G. DATE MOVED	2.H. DESTRUCTION DATE	2.I. OWNER'S NAME & ADDRESS (IF DIFFERENT)	
2.J. HISTORIC FUNCTION				
1. [][1][3] defense 2. [][0][3] social 3. [][][][] 4. [][][][] 5. [][][][]				
2.K. HISTORIC SUBFUNCTION				
1. [1][3][A] armory 2. [0][3][A] meeting hall 3. [0][3][C] civic/volunteer 4. [][][][] 5. [][][][]				
2.L. NO. OF ANCILLARY STRUCTURES		2.M. RESOURCE TYPE		2.N. STORIES
		<input checked="" type="checkbox"/> BUILDING <input type="checkbox"/> SITE <input type="checkbox"/> STRUCTURE <input type="checkbox"/> OBJECT		1. 3 2. 3 3. 3
2.O. STRUCTURAL SYSTEMS		2.P. EXTERIOR WALL MATERIALS		2.Q. OTHER MATERIALS
1. [][L][B] load bearing brick		1. [][3][0] brick		1. [][][][] 3. [][][][]
2. [][][][]		2. [][][][]		2. [][][][] 4. [][][][]
2.R. ROOF SHAPES		2.S. ROOF MATERIALS		2.T. ROOF FEATURES
1. [][F][T] flat		1. [][6][3] asphalt		1. [][P][A] parapet 4. [][][][]
2. [][][][]		2. [][][][]		2.U. FOUNDATION MATERIALS
3. [][][][]		3. [][][][]		1. [][][][] unknown
2.V. PORCHES				2.W. PLAN
1. [][R][1] recessed first story 2. [][][][] 3. [][][][]				[][R][C] rectangular
2.X. FURTHER DESCRIPTION		2.Y. DESCRIPTION OF ENVIRONMENT AND OUTBUILDINGS		
<input type="checkbox"/> (SEE CONTINUATION SHEET)		<input type="checkbox"/> (SEE CONTINUATION SHEET)		
2.Z. SOURCES OF INFORMATION		PREPARED BY	ORGANIZATION	DATE
<input checked="" type="checkbox"/> (SEE CONTINUATION SHEET) further information on file		Dr. Robert P. Wieggers	Howard County Archaeological and Historical Survey	10/24/97

Pierce City—c.1900

The large brick structure on Commerce Street was used by the Missouri National Guard sometime around the turn of the century. It is a commercial brick bulding with painted letters on the brick over the second story windows. In large block letters, the word "armory" appears and above this word is the designation of the unit, "BTR'Y A 203rd COAST ABT GA AD."

At one time the building was also used as the State Headquarters for the National Guard. Beyond this fact though, little else is known about the building.

PIERCE CITY—1900

A three-story brick row commercial building constructed ca. 1900. The building was a multipurpose building with commercial storefront use at the ground or first floor, perhaps living quarters on the second floor, and apparently a large open room on the third level which appears to be much taller than one would expect in a three story building of this era. The tall parapet has a stamped metal cornice in the center of which is a decorative panel on which are found raised letters: "OPERA HALL". Interestingly, on the narrow band of brick between the second and third story row of windows are found the painted though faded letters spelling: "ARMORY".

The building has seven window bays at the second and third stories. The windows all have segmental arched heads with what appears to be projected stone lintels with corbeled labels. In the center of the lintel is a projected keystone with incised carving. There are two over two light sashes in each window and the sills appear to be stone.

The first story has three primary segments with a centered single leaf doorway that appears to lead to the upper floors flanked by two storefronts of three bays each. The entirety of the first floor appears to be little altered from the original construction. The storefronts have a recessed centered double leaf entry with large single pane plate glass window bays to either side. The bulkheads appears to have a single panel and there were originally transoms though these have been filled in with wooden construction [though it may be that what is visible is the original glass, though painted in more recent times]. Flanking the storefront doors are integrated cast iron support columns which appear to be round fluted with elaborate plinths and capitals. At the building corners and flanking the central single leaf entry there are flat pilasters with similar plinths and capitals.



SW-AS-020-065
SW - 96 - 01-078

SW - 96 - 01-078

MO 780-1257 (5-92)

P.O. BOX 176
JEFFERSON CITY, MO 65102

SW-AS-020-065

2.A. ARCHITECT/BUILDER/DESIGNER/ENGINEER				
1.		2.		3.
2.B. ARCHITECTURAL STYLE			2.C. VERNACULAR TYPE	
[8] [0] other			[8] [1] Armory Category: II, Castellated	
2.D. CONSTRUCTION DATE (CIRCA)		2.E. ALTERATION DATE		
1940		1. 1958 2. 3. 4. 5.		
2.F. RECONSTRUCTION DATE (CIRCA)	2.G. DATE MOVED	2.H. DESTRUCTION DATE	2.I. OWNER'S NAME & ADDRESS (IF DIFFERENT)	
2.J. HISTORIC FUNCTION				
1. [1] [3] defense 2. [0] [3] social 3. [] [] [] 4. [] [] [] 5. [] [] []				
2.K. HISTORIC SUBFUNCTION				
1. [1] [3] [A] armory 2. [0] [3] [A] meeting hall 3. [0] [3] [C] civic/volunteer 4. [] [] [] 5. [] [] []				
2.L. NO. OF ANCILLARY STRUCTURES		2.M. RESOURCE TYPE		2.N. STORIES
		<input checked="" type="checkbox"/> BUILDING <input type="checkbox"/> SITE <input type="checkbox"/> STRUCTURE <input type="checkbox"/> OBJECT		1. 2 2. 3. 4.
2.O. STRUCTURAL SYSTEMS		2.P. EXTERIOR WALL MATERIALS		2.Q. OTHER MATERIALS
1. [R] [C] reinforced concrete		1. [4] [0] carthage marble		1. [] [] [] 3. [] [] []
2. [] [] []		2. [6] [5] concrete		2. [] [] [] 4. [] [] []
2.R. ROOF SHAPES		2.S. ROOF MATERIALS		2.T. ROOF FEATURES
1. [] [F] [T] flat		1. [6] [3] asphalt		1. [P] [A] parapet 4. [0] [T] Merlow
2. [] [Q] [T] vaulted		2. [] [] []		2.U. FOUNDATION MATERIALS
3. [] [] []		3. [] [] []		1. [6] [5] concrete
2.V. PORCHES				2.W. PLAN
1. [] [] [] 2. [] [] [] 3. [] [] []				[R] [C] rectangular
2.X. FURTHER DESCRIPTION			2.Y. DESCRIPTION OF ENVIRONMENT AND OUTBUILDINGS	
<input type="checkbox"/> (SEE CONTINUATION SHEET)			<input type="checkbox"/> (SEE CONTINUATION SHEET)	
2.Z. SOURCES OF INFORMATION		PREPARED BY		ORGANIZATION
<input checked="" type="checkbox"/> (SEE CONTINUATION SHEET) further information on file		Dr. Robert P. Wiegers		Howard County Archaeological and Historical Survey
				DATE
				10/29/97

Pierce City—1940

The National Guard has a long, proud history in Pierce City. It was partially due to this fact that Pierce City received a new armory in 1940 under the WPA program. The land that the armory sits on was owned by McClure's grocery and also had a blacksmith's shop located on it before it was sold to the City of Pierce City (Merritt). On April 10, 1940, the City of Pierce City sold the land to the State of Missouri "for the use and benefit of the National Guard as an armory..." (General Warranty Deed).

Included in the deed was the stipulation that there would be a drill hall built on the new armory that could also be used by the citizens of Macon as a meeting place and auditorium. However, because of cost overruns, the gymnasium/drill hall portion of the Pierce City Armory was not constructed (Sheppard).

Construction on the armory began soon after the land sale was complete and the building was completed in 1941 (Merritt). The armory was constructed from Carthage stone that was quarried about three miles west of town. The stone was hauled in with chain driven army trucks and was cut to form on the construction site. It was a very tedious job.

After various attempts had failed at gaining a new drill hall, the City of Pierce City finally received its new drill hall in 1958. The completed structure was built at a cost of \$135,000 and was added to the east face of the original armory structure.

Works Cited

General Warranty Deed. From the City of Pierce City to the State of Missouri. 10 April 1940, Missouri National Guard Facilities Engineers, Jefferson City, Missouri.

Merritt, Harold. Interview by author. Notes. 14 August 1997. Pierce City, Missouri.

Sheppard, A. D. Letter to Honorable Max Myers, Chairman. 14 April 1953. Missouri National Guard Facilities Engineers, Jefferson City, Missouri.

PIERCE CITY—1939

This armory building reflects two periods of construction. The earlier segment is rectangular in shape and constructed of random rock faced ashlar stonework veneer on a reinforced concrete structure. The whole of the building is parapeted. Each building corner rises to a crenellated parapet. Each Merlon has a long vertical slit in the stone masonry, which can only be meant to imitate an arrow loop. Between the corner crenellations the parapet is capped with smooth finished stone in a low gable shape.

The building has two levels with the office wing tucked into the front section of the building. Entry to the parade hall for vehicles is through a single garage bay on the facade where access slants downward from street level. The main entry to the building is centered in the five bay facade at a single leaf doorway with access from the street up a narrow parapeted stone stair in two runs with a landing. The concrete run from street level appears to be modern.

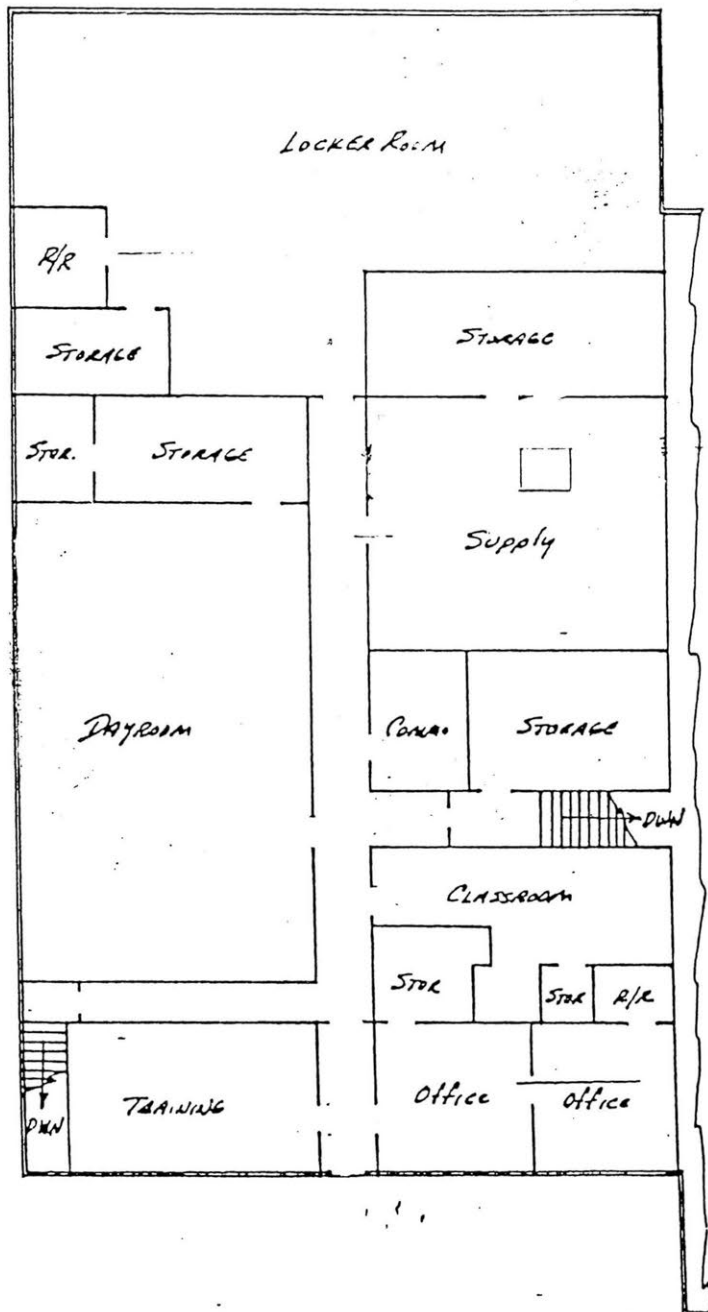
Windows are multiple light steel sash. On the long wall the windows are double grouped between engaged concrete piers. The piers have three long incised lines added as a decorative touch. The piers are found at the facade corners as well. Separating the two stories is a single ribbon course of smooth faced concrete. Likewise the window lintels and sills are of smooth faced concrete.

Attached to the right long wall of the just described building is a more recent wing with arched curving roofline facing the street. It is presumed that this is a new parade hall for the earlier building. The building is constructed of a very light colored buff brick with stone trimming. The roof is covered with metal and has very little overhang. A long and very low ribbon window with a stone trimmed surround is centered above a narrow flat roofed porch. In the porch are double leafed entries at either end of the symmetrically arranged facade. Each entry is a recession flanking a long ribbon window with a continuous sill of stone. Running the length of the porch is a wide stone frieze. At the rear of the hall is a single garage bay entry centered in the endwall.

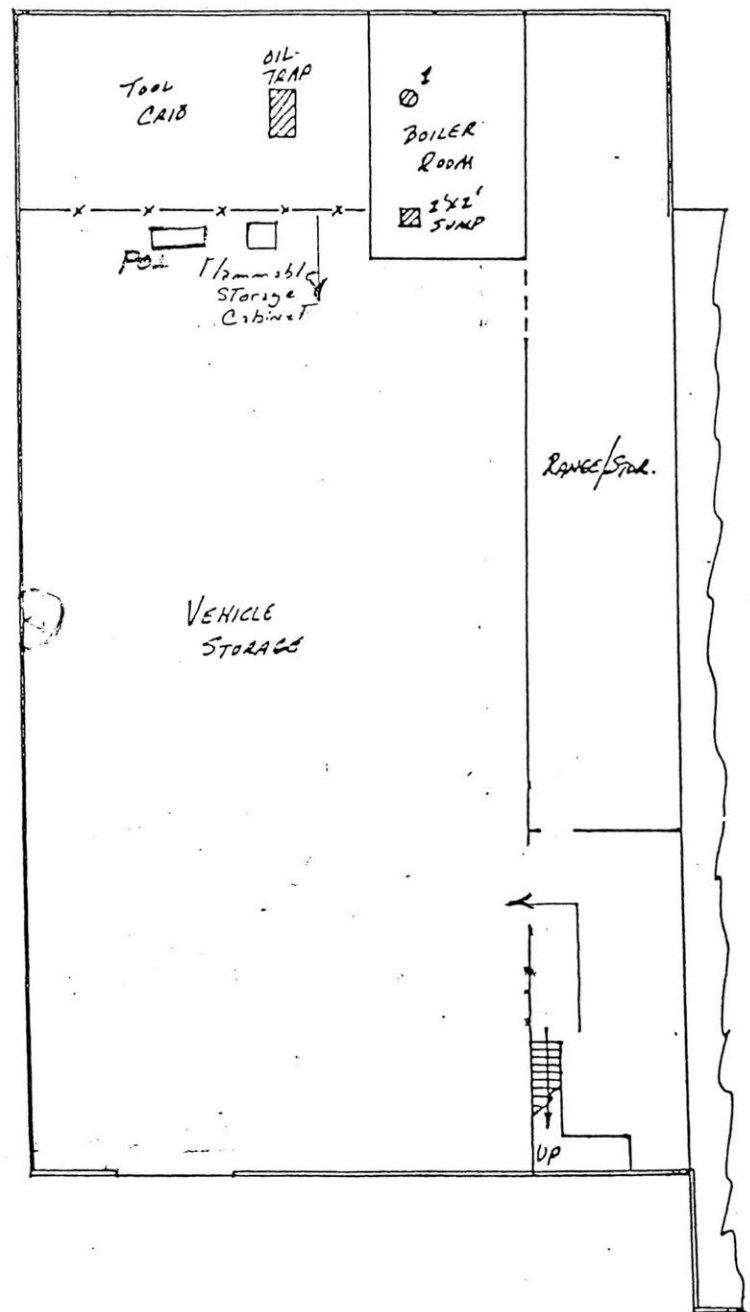
SW-AS-020-065

Pierce City National Guard
Armory
(Not to Scale)

WEST WING - UPPER FLOOR

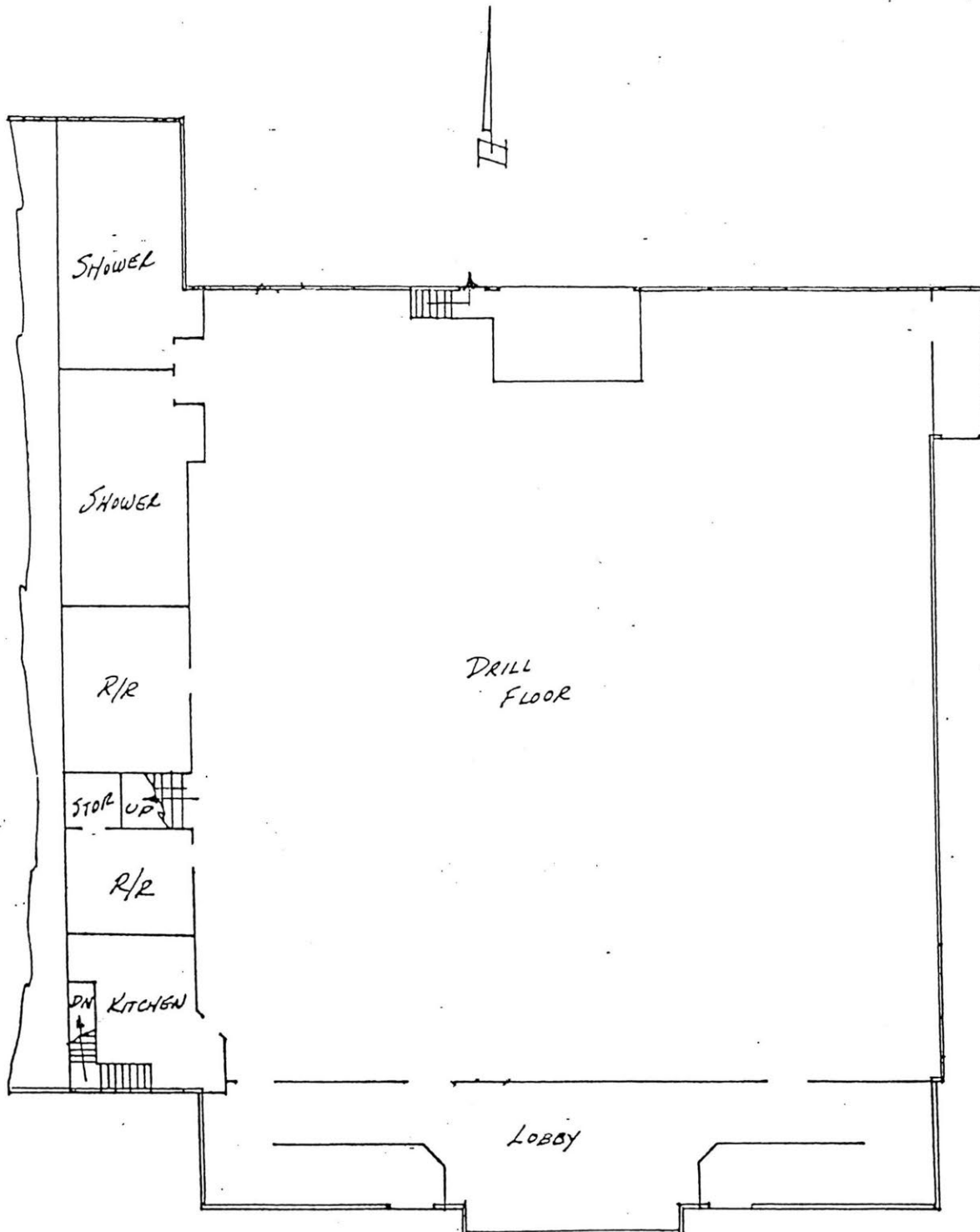


WEST WING - LOWER FLOOR



SW-AS020-065

Pierce City National Guard
Armory
(Not to Scale)
East Wing





MISSOURI HISTORIC PROPERTY INVENTORY FORM

SW-AS-020-066

SW - 96 - 01-076

REFERENCE NUMBER		A. HISTORIC NAME Pierce City National Guard Armory							
B. COUNTY 109 Lawrence		C. OTHER NAME(S)							
D. ADDRESS North Walnut Street				E. CITY Pierce City, Missouri 65723			F. VICINITY <input type="checkbox"/>	G. RESTRICTED	H. ACREAGE
I. SECTION	J. TOWNSHIP	K. RANGE	L. SPANISH LAND GRANT	M. QUARTER SECTIONS		N. OWNERSHIP <input type="checkbox"/> PRIVATE <input type="checkbox"/> LOCAL <input checked="" type="checkbox"/> STATE <input type="checkbox"/> FEDERAL <input type="checkbox"/> MIXED			
O. AGENCY(S) 1. Missouri Army national Guard					2.				
P. UTM ZONE	EASTING		NORTHING		USGS QUADRANGLE		Q. AREA(S) OF SIGNIFICANCE/CONTEXT(S)		
1. <input type="text"/>	/ / / / /		/ / / / /				1. 220 National Guard Armory		
2. <input type="text"/>	/ / / / /		/ / / / /				2. 030 Armory Category: I		
3. <input type="text"/>	/ / / / /		/ / / / /				3. <input type="text"/>		
4. <input type="text"/>	/ / / / /		/ / / / /				4. <input type="text"/>		
R. SIGNIFICANT PERSON(S)				T. SIGNIFICANCE					
1.				see continuation sheet					
2.									
3.									
S. SIGNIFICANT EVENT DATE(S)									
1.									
2.				<input checked="" type="checkbox"/> SEE CONTINUATION SHEET					

SW-AS020-066

2.A. ARCHITECT/BUILDER/DESIGNER/ENGINEER				
1.		2.		3.
2.B. ARCHITECTURAL STYLE			2.C. VERNACULAR TYPE	
[8][0] other			[8][5] Armory Category: I, Vernacular, type B	
2.D. CONSTRUCTION DATE (CIRCA)		2.E. ALTERATION DATE		
1890		1. 2. 3. 4. 5.		
2.F. RECONSTRUCTION DATE (CIRCA)	2.G. DATE MOVED	2.H. DESTRUCTION DATE	2.I. OWNER'S NAME & ADDRESS (IF DIFFERENT)	
2.J. HISTORIC FUNCTION				
1. [][1][3] defense 2. [][0][3] social 3. [][][][] 4. [][][][] 5. [][][][]				
2.K. HISTORIC SUBFUNCTION				
1. [1][3][A] armory 2. [0][3][A] meeting hall 3. [0][3][C] civic/volunteer 4. [][][][] 5. [][][][]				
2.L. NO. OF ANCILLARY STRUCTURES		2.M. RESOURCE TYPE		2.N. STORIES
		<input type="checkbox"/> BUILDING <input type="checkbox"/> SITE <input type="checkbox"/> STRUCTURE <input type="checkbox"/> OBJECT		1. 1 2. 3.
2.O. STRUCTURAL SYSTEMS		2.P. EXTERIOR WALL MATERIALS		2.Q. OTHER MATERIALS
1. [][B][R] balloon framee		1. [][2][0] wood-general		1. [][][][] 3. [][][][]
2. [][][][]		2. [][][][]		2. [][][][] 4. [][][][]
2.R. ROOF SHAPES		2.S. ROOF MATERIALS		2.T. ROOF FEATURES
1. [][G][B] gable		1. [][6][3] asphalt		1. [][][][] 4. [][][][]
2. [][][][]		2. [][][][]		2. [][][][]
3. [][][][]		3. [][][][]		3. [][][][]
2.V. PORCHES				2.W. PLAN
1. [][][][] 2. [][][][] 3. [][][][]				[][R][C] rectangular
2.X. FURTHER DESCRIPTION		2.Y. DESCRIPTION OF ENVIRONMENT AND OUTBUILDINGS		
<input type="checkbox"/> (SEE CONTINUATION SHEET)		<input type="checkbox"/> (SEE CONTINUATION SHEET)		
2.Z. SOURCES OF INFORMATION		PREPARED BY	ORGANIZATION	DATE
<input checked="" type="checkbox"/> (SEE CONTINUATION SHEET) further information on file		Dr. Robert P. Wiegers	Howard County Archaeological and Historical Survey	10/24/97

PIERCE CITY—1890

This building is rectangular in shape and is a single story wood structure with the gable end to the street. The roof is constructed of wood shingle and is gabled on both ends. The sidewalls are constructed of vertical board and batten, very simplistic in style, especially when viewed next to the two "modern" vernacular structures to the north of the armory building.

The front entrance of the structure is centered on gable street end it is flanked by two sash (?) windows. The structure no longer exists and this photo is the only known example of the building.

Pierce City—c.1890s

The wooden structure located near the old city hall on N. Walnut Street was used as a drill hall during the late 1800s. While investigating the current armory, an interesting story about the old drill hall came to light.

A local man had killed another Pierce City man during a dispute. Before the accused felon could be tried, his attorney told him that a plan had been formulated to help the man escape the gallows.

The lawyer told the accused murderer that a horse would be left tied in front of the city hall. At the beginning of the trial, the lawyer would start a fight with the prosecuting attorney and the accused would then jump out of the second story window of the city hall onto the roof of the drill hall. Once out the window, the accused was to jump on a horse that the lawyer had left for him and would then ride out West and never return.

The lawyer and the accused pulled off the stunt without a hitch and the accused rode out West and ultimately he became a millionaire.

It is unknown when the old drill hall was built, but it has been gone for sometime. Currently a brick structure is being constructed to act as a lodge hall. The old city hall building still exists today.



Top - old National Guard Bldg, Firehouse, Methodist Church

MISSOURI HISTORIC PROPERTY INVENTORY FORM

SW-AS-020-067

SW - 96 - 01 -024

REFERENCE NUMBER		A. HISTORIC NAME Chillicothe National Guard Armory							
B. COUNTY 1117 Livingston		C. OTHER NAME(S) B Battery, 1/129th Field Artillery							
D. ADDRESS 1500 Washington Street				E. CITY Chillicothe, Missouri 64601			F. VICINITY <input type="checkbox"/>	G. RESTRICTED	H. ACREAGE 3 acres
I. SECTION	J. TOWNSHIP	K. RANGE	L. SPANISH LAND GRANT	M. QUARTER SECTIONS		N. OWNERSHIP <input type="checkbox"/> PRIVATE <input type="checkbox"/> LOCAL <input checked="" type="checkbox"/> STATE <input type="checkbox"/> FEDERAL <input type="checkbox"/> MIXED			
O. AGENCY(S) 1. Missouri Army National Guard					2.				
P. UTM ZONE	EASTING		NORTHING		USGS QUADRANGLE		Q. AREA(S) OF SIGNIFICANCE/CONTEXT(S)		
1. <input type="text"/>	/ / / / /		/ / / / /				1. 220 National Guard Armory		
2. <input type="text"/>	/ / / / /		/ / / / /				2. 030 Armory Category: III		
3. <input type="text"/>	/ / / / /		/ / / / /				3. <input type="text"/>		
4. <input type="text"/>	/ / / / /		/ / / / /				4. <input type="text"/>		
R. SIGNIFICANT PERSON(S)				T. SIGNIFICANCE					
1.				see continuation sheet					
2.									
3.									
S. SIGNIFICANT EVENT DATE(S)				<input checked="" type="checkbox"/> SEE CONTINUATION SHEET					
1.									
2.									

MO 780-1257 (5-92)

MISSOURI DEPARTMENT OF NATURAL RESOURCES
HISTORIC PRESERVATION PROGRAMP.O. BOX 176
JEFFERSON CITY, MO 65102

SW-AS-020-067

2.A. ARCHITECT/BUILDER/DESIGNER/ENGINEER				
1. <u>R. Robert Warren, Architect, Chillicothe</u> ^{2.}		3.		
2.B. ARCHITECTURAL STYLE		2.C. VERNACULAR TYPE		
<u>7.3</u> Art Deco		<u>7.1</u> Armory Category: III, Art Deco		
2.D. CONSTRUCTION DATE (CIRCA)		2.E. ALTERATION DATE		
1940		1. 2. 3. 4. 5.		
2.F. RECONSTRUCTION DATE (CIRCA)	2.G. DATE MOVED	2.H. DESTRUCTION DATE	2.I. OWNER'S NAME & ADDRESS (IF DIFFERENT)	
2.J. HISTORIC FUNCTION				
1. <u>113</u> defense 2. <u>103</u> social 3. <u> </u> 4. <u> </u> 5. <u> </u>				
2.K. HISTORIC SUBFUNCTION				
1. <u>113A</u> armory 2. <u>103A</u> meeting hall 3. <u>103C</u> civic/volunteer 4. <u> </u> 5. <u> </u>				
2.L. NO. OF ANCILLARY STRUCTURES		2.M. RESOURCE TYPE		2.N. STORIES
		<input type="checkbox"/> BUILDING <input type="checkbox"/> SITE <input type="checkbox"/> STRUCTURE <input type="checkbox"/> OBJECT		1. <u>2</u> 2. <u> </u> 3. <u> </u>
2.O. STRUCTURAL SYSTEMS		2.P. EXTERIOR WALL MATERIALS		2.Q. OTHER MATERIALS
1. <u>R/C</u> reinforced concrete		1. <u>65</u> concrete		1. <u> </u> 3. <u> </u>
2. <u> </u>		2. <u> </u>		2. <u> </u> 4. <u> </u>
2.R. ROOF SHAPES		2.S. ROOF MATERIALS		2.T. ROOF FEATURES
1. <u>F/T</u> flat		1. <u>63</u> asphalt		1. <u> </u> 4. <u> </u>
2. <u> </u>		2. <u> </u>		2. <u> </u>
3. <u> </u>		3. <u> </u>		3. <u> </u>
2.V. PORCHES				2.W. PLAN
1. <u> </u> 2. <u> </u> 3. <u> </u>				<u>R/C</u> rectangular
2.X. FURTHER DESCRIPTION		2.Y. DESCRIPTION OF ENVIRONMENT AND OUTBUILDINGS		
<input type="checkbox"/> (SEE CONTINUATION SHEET)		<input type="checkbox"/> (SEE CONTINUATION SHEET)		
2.Z. SOURCES OF INFORMATION		PREPARED BY	ORGANIZATION	DATE
<input checked="" type="checkbox"/> (SEE CONTINUATION SHEET) further information on file		Dr. Robert P. Wiegiers	Howard County Archaeological and Historical Survey	10/06/97

Chillicothe—1940

On July 16, 1938 Mr. and Mrs. Allen Moore along with Mr. and Mrs. Ralph Moore gave land to be used as an armory (Warranty Deed). The armory was constructed in 1940 as a WPA project. This armory was the first in Chillicothe; however, soldiers did have meetings in the Lambert Building prior to the construction of an armory. That building has since been destroyed.

Works Cited

Warranty Deed. From Mr. and Mrs. Allen Moore and Mr. and Mrs. Ralph Moore to the State of Missouri. 16 July 1938, Livingston County, Book #257, Page #567.

CHILLICOTHE—1940

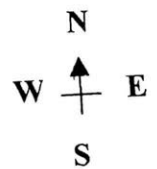
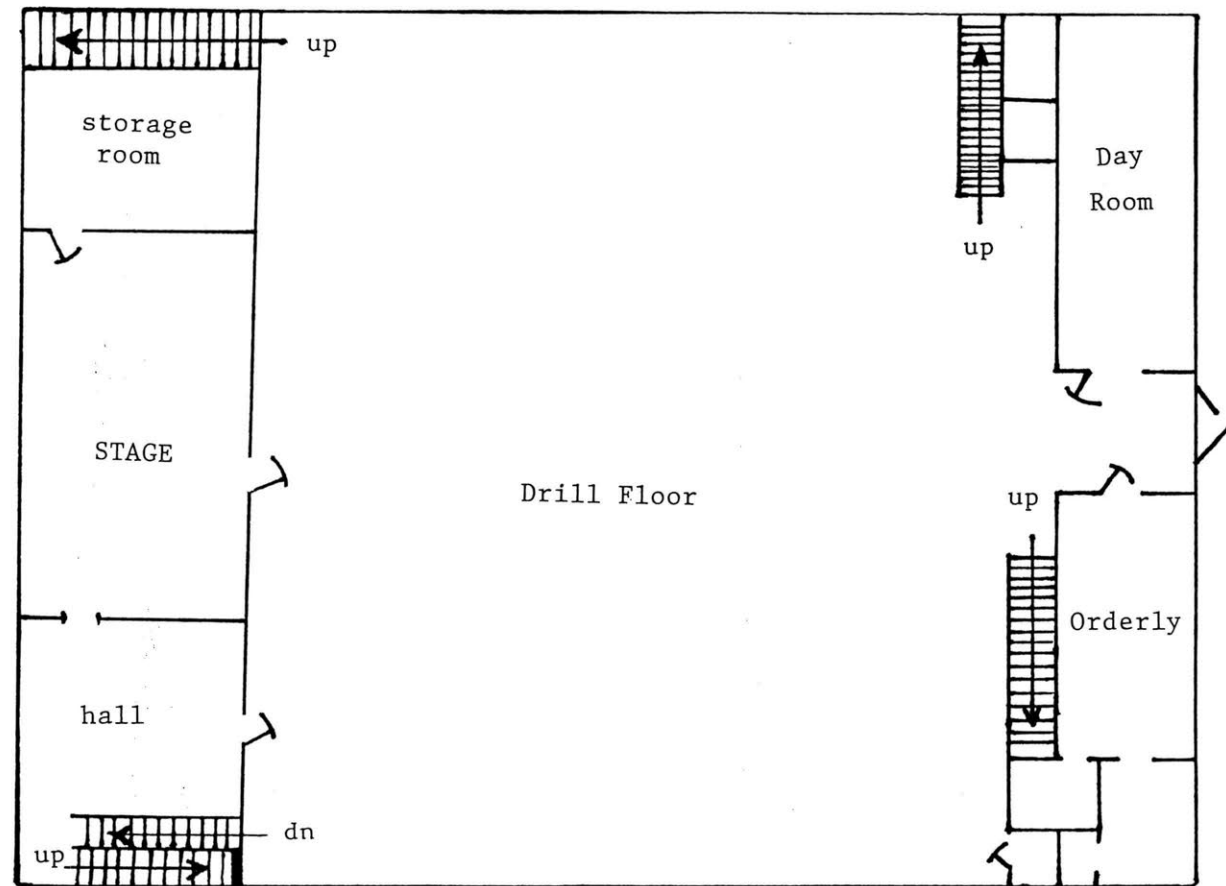
A rectangular shaped structure with a two-story facade and side elevations and grade level entry basement for vehicles. The structure constructed of reinforced cast-in-place concrete finished with a smooth texture. The structure has a flat roof with facade and side parapet walls. Side elevations are rigidly symmetrical with six bays separated by vertical concrete piers that project from the wall plane. The facade is symmetrical with five bays with the main entrance located in the center bay. There is little ornamentation on the facade or side elevations; however, all sides are tied together with three horizontal incised bands in the concrete at cornice level.

The end bays of the facade have paired windows at either level. The central three bays project slightly from the facade and are separated by four broad projecting concrete piers rising to a low step in the facade parapet wall. The piers have seven deeply incised vertical lines that have been accented with black paint [likely a modern touch]. Between each of the piers are two paired window openings. Each window has steel sash. The double leafed doorway is centered below the paired windows between which the applied letters "ARMORY" are found. These appear from early photos to be original. The decorative light fixtures flanking the entry in the old photo are missing.

SW-AS-020-067


Armory-Chillicothe, Missouri

(NOT TO SCALE)

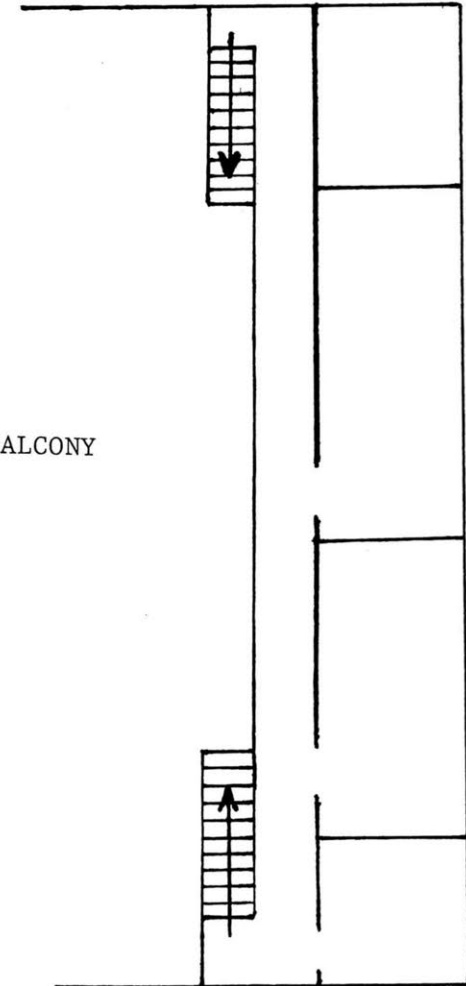


SW-AS-020-067

Armory-Chillicothe, Missouri



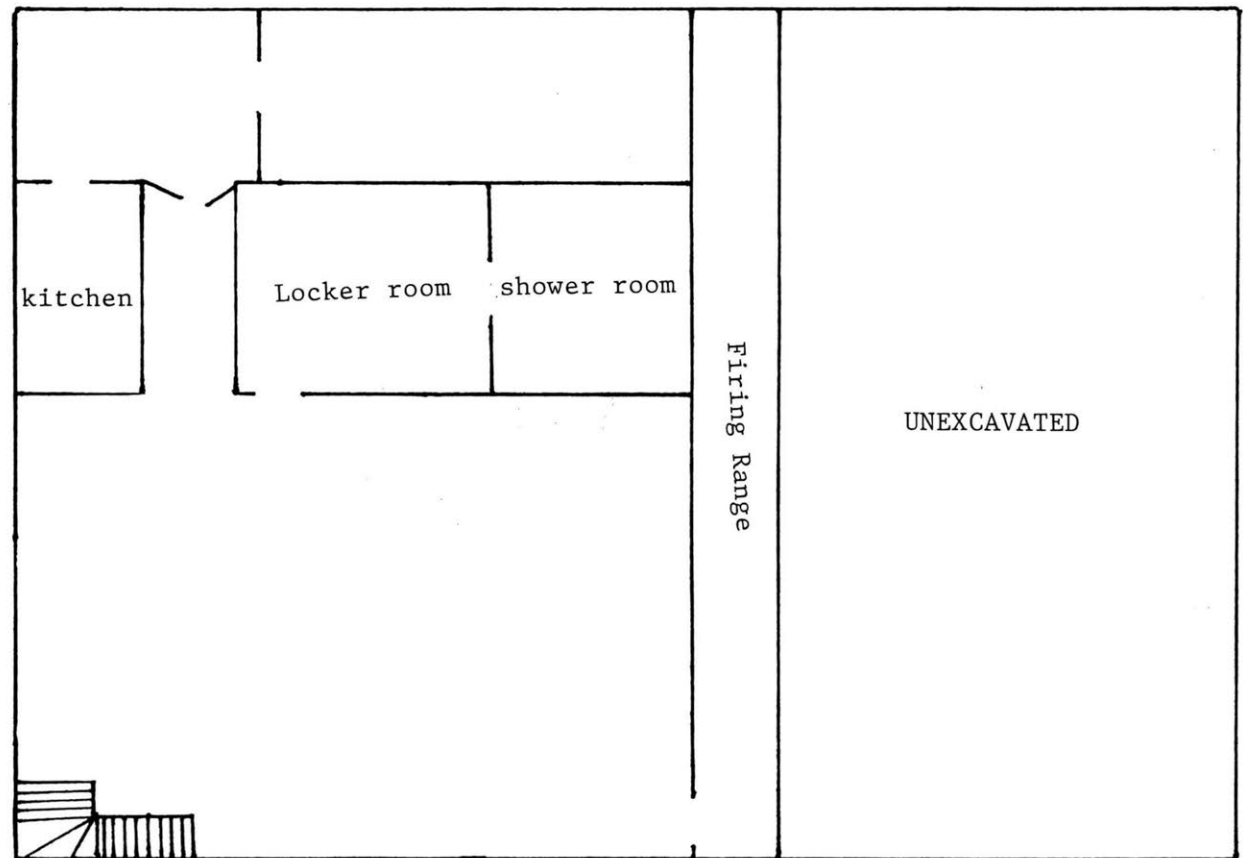
WEST BALCONY



EAST BALCONY

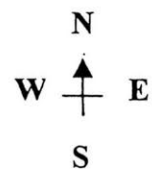
SW-AS-020-067

Armory-Chillicothe, Missouri



BASEMENT

(NOT TO SCALE)







SW-AS-020-068

REFERENCE NUMBER		A. HISTORIC NAME Blees Military Academy Gymnasium						
B. COUNTY 121 Macon		C. OTHER NAME(S) Company D, 1138 Engineer Battalion, Macon National Guard Armory, Still-Hildreth Sanatorium						
D. ADDRESS Highway 63 South			E. CITY Macon, Missouri 63552			F. VICINITY <input checked="" type="checkbox"/>	G. RESTRICTED	H. ACREAGE 4.5 acres
I. SECTION	J. TOWNSHIP	K. RANGE	L. SPANISH LAND GRANT	M. QUARTER SECTIONS	N. OWNERSHIP <input type="checkbox"/> PRIVATE <input checked="" type="checkbox"/> LOCAL <input type="checkbox"/> STATE <input type="checkbox"/> FEDERAL <input type="checkbox"/> MIXED			
O. AGENCY(S) 1. City of Macon, 121 Bourke Street, Macon, Missouri 63552					2.			
P. UTM ZONE	EASTING		NORTHING		USGS QUADRANGLE		Q. AREA(S) OF SIGNIFICANCE/CONTEXT(S)	
1. 11	/ / / / /		/ / / / / /				1. 220 National Guard Armory	
2. 11	/ / / / /		/ / / / / /				2. 030 Armory Category: II	
3. 11	/ / / / /		/ / / / / /				3. 111	
4. 11	/ / / / /		/ / / / / /				4. 111	
R. SIGNIFICANT PERSON(S) 1. 2. 3.			T. SIGNIFICANCE see continuation sheet					
S. SIGNIFICANT EVENT DATE(S) 1. 2.								

SW-AS-020-068

2.A. ARCHITECT/BUILDER/DESIGNER/ENGINEER				
1. R.G. Kirsch and Company, Milwaukee, Wisconsin			3.	
2.B. ARCHITECTURAL STYLE		2.C. VERNACULAR TYPE		
[4][7] Romanesque Period		[][] Armory Category: II, Castellated		
2.D. CONSTRUCTION DATE (CIRCA)		2.E. ALTERATION DATE		
1900		1. 2. 3. 4. 5.		
2.F. RECONSTRUCTION DATE (CIRCA)		2.G. DATE MOVED		2.H. DESTRUCTION DATE
				2.I. OWNER'S NAME & ADDRESS (IF DIFFERENT)
2.J. HISTORIC FUNCTION				
1. [][1][3] defense 2. [][0][3] social 3. [][][] 4. [][][] 5. [][][]				
2.K. HISTORIC SUBFUNCTION				
1. [][1][3][A] armory 2. [][0][3][A] meeting hall 3. [][0][3][C] civic/volunteer 4. [][][] 5. [][][]				
2.L. NO. OF ANCILLARY STRUCTURES		2.M. RESOURCE TYPE		2.N. STORIES
		<input checked="" type="checkbox"/> BUILDING <input type="checkbox"/> SITE <input type="checkbox"/> STRUCTURE <input type="checkbox"/> OBJECT		1. 3 2. 3.
2.O. STRUCTURAL SYSTEMS		2.P. EXTERIOR WALL MATERIALS		2.Q. OTHER MATERIALS
1. [][S][T] structural steel		1. [][3][0] brick		1. [][][] 3. [][][]
2. [][][]		2. [][][]		2. [][][] 4. [][][]
2.R. ROOF SHAPES		2.S. ROOF MATERIALS		2.T. ROOF FEATURES
1. [][H][P] hipped		1. [][6][2] terra cotta		1. [][T][W] tower 4. [][0][T] Bartisans
2. [][][]		2. [][][]		2.U. FOUNDATION MATERIALS
3. [][][]		3. [][][]		1. [][6][5] concrete
				2. [][][]
2.V. PORCHES				2.W. PLAN
1. [][S][T] stoop 2. [][][] 3. [][][]				[][R][C] rectangle
2.X. FURTHER DESCRIPTION		2.Y. DESCRIPTION OF ENVIRONMENT AND OUTBUILDINGS		
<input type="checkbox"/> (SEE CONTINUATION SHEET)		<input type="checkbox"/> (SEE CONTINUATION SHEET)		
2.Z. SOURCES OF INFORMATION		PREPARED BY	ORGANIZATION	DATE
<input checked="" type="checkbox"/> (SEE CONTINUATION SHEET)		Dr. Robert P. Wiegiers	Howard County Archaeological and Historical Survey	10/03/97
further information on file				

Macon—1986

The building housing Company D, 1138th Engineering Battalion, has a long, interesting history. It was built in 1900 and has served many purposes throughout its nearly century of life. Beginning as a gymnasium at its conception, the building went on to become a sanatorium as well as a flea market.

The “new Blees Military Academy Gymnasium”(“New Blees”) was dedicated on January 12, 1901. January 12 was also the second anniversary of the dedication of the main academic building located on the Academy’s campus (“New Blees”). Colonel Frederick Wilhelm Blees built the gymnasium and it was one of the most modern gymnasiums west of the Mississippi at the time. In fact, the building had at one time both an indoor swimming pool and a one-twelfth mile track that was also located inside the building.

Historically, Company D is not the first National Guard unit to occupy the premises. In 1899, according to the Missouri College Catalogs: Macon Blees Military Academy 1908-1909, the Blees Military Academy was “constituted a post in the National Guard of Missouri, and the Governor” (59) was to provide for the inspection of the unit.

Eventually, the school ran into some financial problems, and with the death of its founder in 1906, fell on to hard times. By 1909, the Blees Military Academy went bankrupt. In 1913, the facilities had reopened, but with new owners and a new purpose.

In 1913, the Still-Hildreth Sanatorium had purchased the property and by March 4, 1914 it had begun operations (Miller). “Large rooms were partitioned into smaller ones after 1915” (Soren). The gymnasium was used as extra living space and also kept those patients who were a risk to others. It was at this time when the pool is believed to have been covered over or filled in. Much of the work done during this period can still be seen today.

The Still-Hildreth Sanatorium stayed open for nearly fifty years before closing its doors in 1964. In that year, the Kirksville School of Osteopathy and Surgery purchased the buildings and used the property and its patients to train interns and doctors.ⁱ By 1968, this venture failed and the Kirksville School closed the Still-Hildreth Sanatorium for good.

The City of Macon came to the rescue of the property in 1972 by purchasing the property at auction. The only thing that kept the buildings on the property from being razed during the interim period between 1972 and 1984 was the fact that it would have cost more to destroy the buildings than to just let them stand idle.

In 1980, the armory building was being used as a flea market and it was almost to the point of disrepair. However, the City of Macon received a grant from the Missouri Department of Natural Resources and had exterior work done in order to preserve the gymnasium.

In 1984, Mrs. Molly McGillian, whom this author spoke with, worked with the City of Macon and the Federal Government to turn the main building on the property into a low-income housing facility. Two years later, in 1986, the Missouri National Guard occupied the gymnasium and will continue to occupy the structure until the new Macon armory is constructed.

Works Cited

Miller, Irma. "Col. Frederick Wilhelm Blees Built Academy Which Became Macon's Sanatorium." Macon Chronical-Herald (Macon, Missouri) 3 Aug. 1974: 1.

Missouri College Catalogs: Macon Blees Military Academy 1908-1909. Missouri State Historical Society—Reference Library, Columbia, Missouri.

"New Blees Military Academy Gymnasium." The Macon Citizen 11 Jan. 1901: 3.

Soren, Noelle. "Blees Military Academy." National register of Historic Places Inventory—Nomination Form. Missouri State Historical Society—Reference Library, Columbia, Missouri.

ⁱThis information comes from Mrs. Molly McGillian who works at the Lakeview Towers, which is located in the old academic and dorm building of the Blees Military Academy.

MACON—1900

A rectangle shaped brick masonry building with a hipped roof covered with red colored ceramic tile roofing. The building is two stories, but with a raised basement level which at the rear becomes a full story.

The facade and elevations are richly ornamented by patterns and shapes in the brick masonry itself. The brick is buff colored. The facade is vigorously symmetrical with three principal bays the center of which is the main entrance that rises to a tall wall dormer. The whole of the facade [including the top of the dormer] is parapeted with crenellated pattern of repeated indentations to appear fortresslike. To reinforce the castle like appearance there are crenellated bartizans, small overhanging structures, constructed at the parapets corners of the building itself and the wall dormer as well.

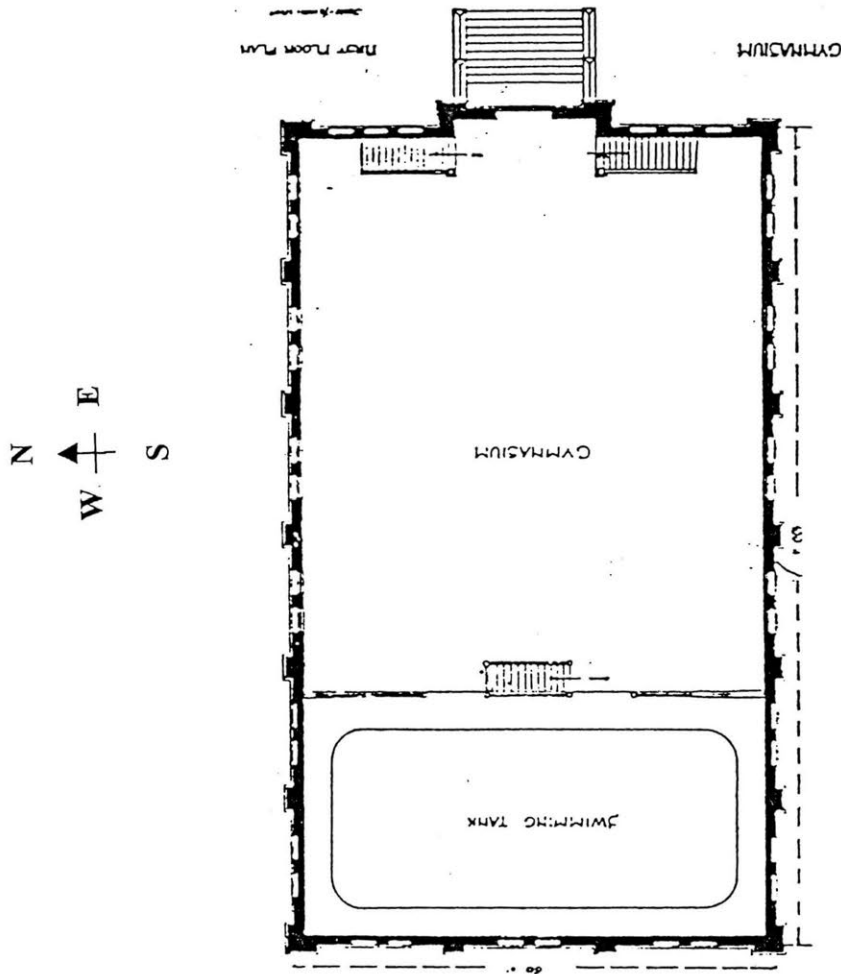
The central entry bay projects slightly from the facade. Inside the wall dormer are three grouped round arched window openings over two at the second story. At the first story entrance there are broad steps--nearly the width of the entire bay--leading to the doorway with flanking parapet walls with stone coping. The entry itself is tripartite with a single leaf entry and flanking windows topped with a multi light transom. The entryway is under a rather incongruous door hood, almost Craftsman style in design with exposed roof and bracket structure.

The flanking facade bays are defined and flanked by engaged pilasters of brick masonry which rise to a very narrow frieze below which are multiple decorative masonry corbeling with perhaps seven or eight corbeled courses. There is a water table of a narrow stone ribbon course which projects slightly around the bay pilasters to create engaged plinths. The overall effect is to give the bays an impression of being slightly recessed. The treatment of the facade bays is identical to that carried around the remaining elevations of the building. So too is the treatment of the window openings themselves.

The second story windows have a round arch head with a projected masonry hood mould which engages with the neighboring window opening. The arch itself is of rowlock brick masonry construction, and the window has a stone sill. The first story windows have broad flat window heads and sills of smooth finished stone.

SW-AS-020-068

Macon National Guard Armory
(Not to Scale)
Floor Plan Dated ca. 1900





MISSOURI HISTORIC PROPERTY INVENTORY FORM

SW-A5-020-069

SW - 96 - 01-042

REFERENCE NUMBER		A. HISTORIC NAME Fredricktown National Guard Armory								
B. COUNTY 1 2 3 Madison		C. OTHER NAME(S) Detachment 1, Company D, 1140th Engineer Battalion								
D. ADDRESS 104 Armory Street				E. CITY Fredricktown, Missouri 63645				F. VICINITY <input type="checkbox"/>	G. RESTRICTED	H. ACREAGE 2.53 acres
I. SECTION	J. TOWNSHIP	K. RANGE	L. SPANISH LAND GRANT	M. QUARTER SECTIONS		N. OWNERSHIP <input type="checkbox"/> PRIVATE <input type="checkbox"/> LOCAL <input checked="" type="checkbox"/> STATE <input type="checkbox"/> FEDERAL <input type="checkbox"/> MIXED				
O. AGENCY(S) 1. Missouri Army National Guard					2.					
P. UTM ZONE	EASTING		NORTHING		USGS QUADRANGLE		Q. AREA(S) OF SIGNIFICANCE/CONTEXT(S)			
1. <input type="text"/>	/ / / / /		/ / / / /				1. 2 2 0 National Guard Armory			
2. <input type="text"/>	/ / / / /		/ / / / /				2. 0 3 0 Armory Category: IV			
3. <input type="text"/>	/ / / / /		/ / / / /				3. <input type="text"/>			
4. <input type="text"/>	/ / / / /		/ / / / /				4. <input type="text"/>			
R. SIGNIFICANT PERSON(S)				T. SIGNIFICANCE						
1.				see continuation sheet						
2.										
3.										
S. SIGNIFICANT EVENT DATE(S)										
1.										
2.				SEE CONTINUATION SHEET						

MO 780-1257 (5-92)

MISSOURI DEPARTMENT OF NATURAL RESOURCES
HISTORIC PRESERVATION PROGRAM

P.O. BOX 176
JEFFERSON CITY, MO 65102

SW-AS-020-069

2.A. ARCHITECT/BUILDER/DESIGNER/ENGINEER				
1. Bruce F. Barnes, Architect		2.C.A. Davis, Engineer		3.
2.B. ARCHITECTURAL STYLE		2.C. VERNACULAR TYPE		
[8 0] other		[8 2] Armory Category: IV, Cold War, type A, Standard		
2.D. CONSTRUCTION DATE (CIRCA)		2.E. ALTERATION DATE		
1961		1. 2. 3. 4. 5.		
2.F. RECONSTRUCTION DATE (CIRCA)	2.G. DATE MOVED	2.H. DESTRUCTION DATE	2.I. OWNER'S NAME & ADDRESS (IF DIFFERENT)	
2.J. HISTORIC FUNCTION				
1. [1 1 3] defense 2. [0 0 3] social 3. [] [] [] 4. [] [] [] 5. [] [] []				
2.K. HISTORIC SUBFUNCTION				
1. [1 3 A] armory 2. [0 3 A] meeting hall 3. [0 3 C] civic/volunteer [] [] [] 5. [] [] []				
2.L. NO. OF ANCILLARY STRUCTURES		2.M. RESOURCE TYPE		2.N. STORIES
		<input checked="" type="checkbox"/> BUILDING <input type="checkbox"/> SITE <input type="checkbox"/> STRUCTURE <input type="checkbox"/> OBJECT		1. 1.5 2. 3.
2.O. STRUCTURAL SYSTEMS		2.P. EXTERIOR WALL MATERIALS		2.Q. OTHER MATERIALS
1. [L B] land bearing brick		1. [3 0] brick		1. [] [] [] 3. [] [] []
2. [] [] []		2. [] [] []		2. [] [] [] 4. [] [] []
2.R. ROOF SHAPES		2.S. ROOF MATERIALS		2.T. ROOF FEATURES
1. [F T] flat		1. [] [] []		1/2 story over 1. [0 T] drill hall 4. [] [] []
2. [] [] []		2. [] [] []		2.U. FOUNDATION MATERIALS
3. [] [] []		3. [] [] []		1. [6 5] concrete
2.V. PORCHES				2.W. PLAN
1. [R 1] recessed first story 2. [] [] [] 3. [] [] []				[R C] rectangular
2.X. FURTHER DESCRIPTION		2.Y. DESCRIPTION OF ENVIRONMENT AND OUTBUILDINGS		
<input type="checkbox"/> (SEE CONTINUATION SHEET)		<input type="checkbox"/> (SEE CONTINUATION SHEET)		
2.Z. SOURCES OF INFORMATION		PREPARED BY		ORGANIZATION
<input checked="" type="checkbox"/> (SEE CONTINUATION SHEET) further information on file		Dr. Robert P. Wieggers		Howard County Archaeological and Historical Survey
				DATE
				10/02/97

Fredericktown—1963

In March 1956, the City of Fredericktown agreed to "purchase and deed to the state a plot for an armory site if it be acceptable" (Engelbrecht). The land was deeded to the State of Missouri on May 7, 1956 (Warranty Deed). Approval for the new 15,690 square foot armory came on January 8, 1960.

Bruce F. Barnes was the architect for the armory and C. A. Davis was the project engineer. Construction on the Fredericktown Armory began in 1961 and was completed and dedicated in 1963.

The Farmington and Fredericktown National Guard Armories are almost identical in appearance and the time at which they were built. Both are "Cold War" armories and are only about thirteen miles from each other.

Works Cited

Engelbrecht, C. H. Letter to Major Lewis R. Conley. 19 March 1956. Missouri National Guard Facilities Engineers, Jefferson City, Missouri.

Warranty Deed by Corporation. From Fredericktown Chamber of Commerce to the State of Missouri. 7 May 1956, Madison County, Book 87, Pages 567-68.

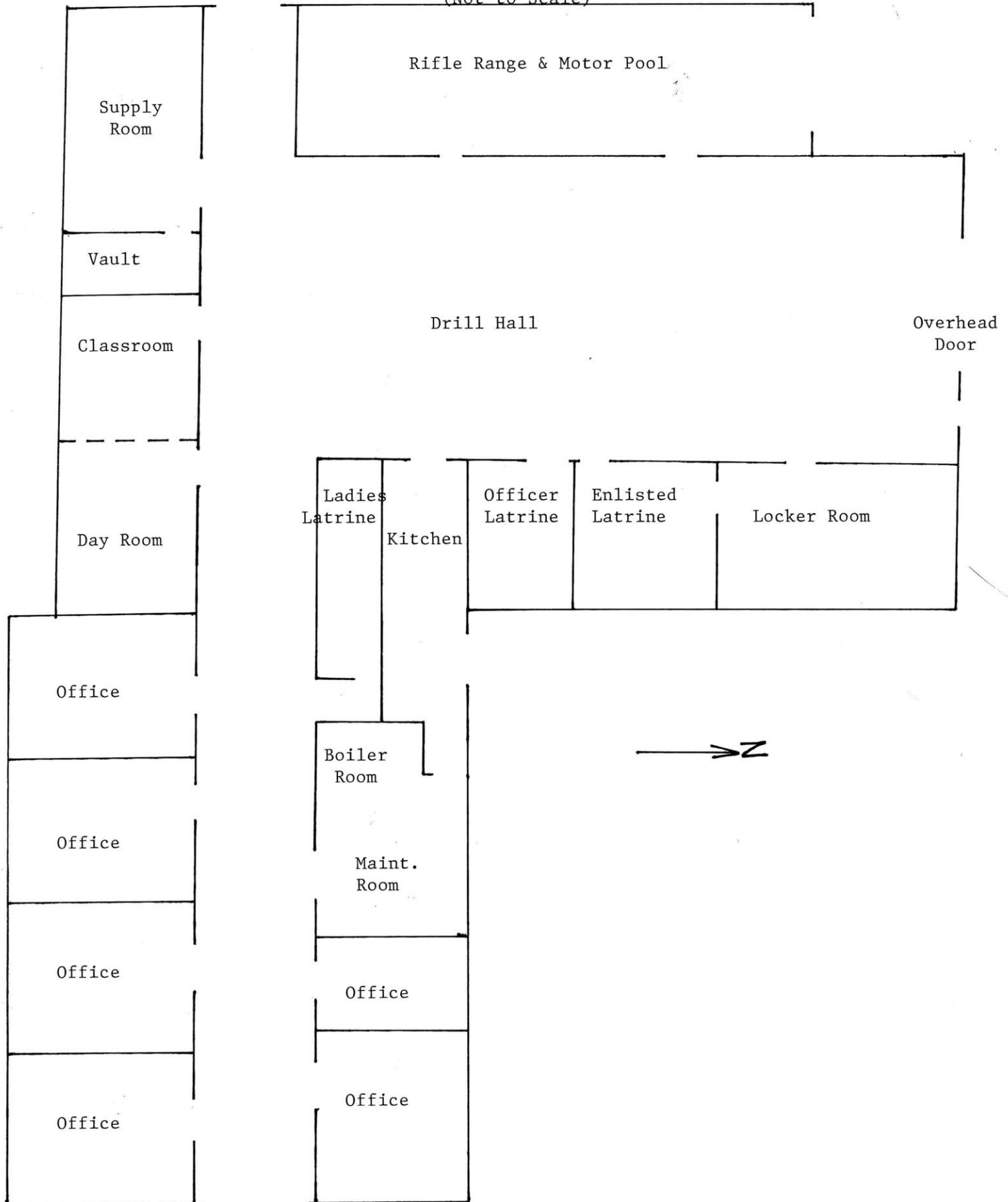
FREDERICKTOWN—1963

A rectangular, flat-roofed drill hall is surrounded by single story office wings creating a U-shape around the drill hall. The whole is flat roofed with virtually no ornament and is constructed of red brick.

The primary facade in the one story wing is stepped with two long elevations with ribbon window openings. Above and below the window openings are what appear to be stucco finished panels. This armory is slightly different from its contemporaries in that the step is deeper than the others and there is a continuous roof projection above the stepped elevation. Interestingly the primary elevation does not contain the main entry. This is in one of the long side elevations which also has a deep single step. There is a double leaf door opening under a simple metal porch centered in the windowless elevation. To the left of the doorway are raised applied letters: MISSOURI NATIONAL GUARD.

SW-AS-020-069

Fredericktown National Guard Armory
(Not to Scale)





MISSOURI NATIONAL GUARD

MISSOURI
NATIONAL GUARD
ARMORY
RECRUITING OFFICE

SW-AS-020-070

REFERENCE NUMBER		A. HISTORIC NAME						
		Hannibal National Guard Armory						
B. COUNTY		C. OTHER NAME(S)						
127 Marion		Realto Theatre, Bozarth Building, Company E, 4th Infantry						
D. ADDRESS				E. CITY		F. VICINITY	G. RESTRICTED	H. ACREAGE
605 A. Broadway				Hannibal, Missouri 63401				
I. SECTION	J. TOWNSHIP	K. RANGE	L. SPANISH LAND GRANT	M. QUARTER SECTIONS	N. OWNERSHIP			
					<input checked="" type="checkbox"/> PRIVATE <input type="checkbox"/> LOCAL <input type="checkbox"/> STATE <input type="checkbox"/> FEDERAL <input type="checkbox"/> MIXED			
O. AGENCY(S)								
1.					2.			
P. UTM ZONE	EASTING		NORTHING		USGS QUADRANGLE		Q. AREA(S) OF SIGNIFICANCE/CONTEXT(S)	
1.	/ / / / /		/ / / / / /				1. 220 National Guard Armory	
2.	/ / / / /		/ / / / / /				2. 030 Armory Category: I	
3.	/ / / / /		/ / / / / /				3.	
4.	/ / / / /		/ / / / / /				4.	
R. SIGNIFICANT PERSON(S)			T. SIGNIFICANCE					
1.			see continuation sheet					
2.								
3.								
S. SIGNIFICANT EVENT DATE(S)								
1.								
2.								

SW-AS-020-070

2.A. ARCHITECT/BUILDER/DESIGNER/ENGINEER				
1.		2.		3.
2.B. ARCHITECTURAL STYLE			2.C. VERNACULAR TYPE	
[8] [0] other			[8] [5] Armory Category: I, Vernacular, type B, Secondary	
2.D. CONSTRUCTION DATE (CIRCA)		2.E. ALTERATION DATE		
ca. 1900		1. 1937 2. 3. 4. 5.		
2.F. RECONSTRUCTION DATE (CIRCA)	2.G. DATE MOVED	2.H. DESTRUCTION DATE	2.I. OWNER'S NAME & ADDRESS (IF DIFFERENT)	
2.J. HISTORIC FUNCTION				
1. [] [1] [3] defense 2. [] [0] [3] social 3. [] [] [] 4. [] [] [] 5. [] [] []				
2.K. HISTORIC SUBFUNCTION				
1. [] [1] [3] [A] armory 2. [] [0] [3] [A] meeting hall 3. [] [0] [3] [C] civic/volunteer 4. [] [] [] 5. [] [] []				
2.L. NO. OF ANCILLARY STRUCTURES		2.M. RESOURCE TYPE		2.N. STORIES
		<input checked="" type="checkbox"/> BUILDING <input type="checkbox"/> SITE <input type="checkbox"/> STRUCTURE <input type="checkbox"/> OBJECT		1. 2 2. 3.
2.O. STRUCTURAL SYSTEMS		2.P. EXTERIOR WALL MATERIALS		2.Q. OTHER MATERIALS
1. [] [] [L] [B] load bearing brick		1. [] [3] [0] brick		1. [] [] [] 3. [] [] []
2. [] [] []		2. [] [] []		2. [] [] [] 4. [] [] []
2.R. ROOF SHAPES		2.S. ROOF MATERIALS		2.T. ROOF FEATURES
1. [] [F] [T] flat		1. [] [6] [3] asphalt		1. [] [] [] 4. [] [] []
2. [] [] []		2. [] [] []		2. [] [] []
3. [] [] []		3. [] [] []		3. [] [] []
2.V. PORCHES				2.W. PLAN
1. [] [] [] 2. [] [] [] 3. [] [] []				[] [R] [C] rectangular
2.X. FURTHER DESCRIPTION		2.Y. DESCRIPTION OF ENVIRONMENT AND OUTBUILDINGS		
<input type="checkbox"/> (SEE CONTINUATION SHEET)		<input type="checkbox"/> (SEE CONTINUATION SHEET)		
2.Z. SOURCES OF INFORMATION		PREPARED BY		ORGANIZATION
<input checked="" type="checkbox"/> (SEE CONTINUATION SHEET) further information on file		Dr. Robert P. Wiegers		Howard County Archaeological and Historical Survey
				DATE
				10/27/97

Hannibal—1911

The Realto Theatre in Hannibal, Missouri was used as a National Guard drill hall c. 1911. At that time, the main floor of the building was a storefront and the second floor was used by the National Guard (Report of the Adjutant General; Hagood). The building was constructed c. 1900 and was converted into a theatre in 1937. According to the Adjutant General's report of 1911-1912 the owner was a J. R. Bozarth (Rumbold).

Works Cited

Report of the Adjutant General 1910. Jefferson City, Missouri: State of Missouri, 1910.

Hagood, Hurley. Letter to Susan. 17 June 1987. Howard County Archaeological and Historical Society, Fayette, Missouri.

Rumbold, Frank M. Biennial Report of the Adjutant General of the State of Missouri for the Years 1911-1912. Jefferson City, Missouri: The Hugh Stephens Printing Company, 1912.

HANNIBAL—1911

Two-story commercial structure with a flat roof behind a roof parapet flush to the sidewalk and party walled to adjacent commercial structures. Elaborate stamped metal cornice above symmetrically organized second story windows. It appears that the entire facade is encased in decorative stamped metal. The storefront bay arrangement is not open to view. The front façade now represents a sixties style theater.



SW-AS-020-071

REFERENCE NUMBER		A. HISTORIC NAME Hannibal National Guard Armory							
B. COUNTY 1127 Marion		C. OTHER NAME(S) Company L, 38th Infantry, Parks and Recreation Department							
D. ADDRESS 301 Collier Street				E. CITY Hannibal, Missouri 63401			F. VICINITY <input type="checkbox"/>	G. RESTRICTED	H. ACREAGE
I. SECTION	J. TOWNSHIP	K. RANGE	L. SPANISH LAND GRANT	M. QUARTER SECTIONS	N. OWNERSHIP <input type="checkbox"/> PRIVATE <input checked="" type="checkbox"/> LOCAL <input type="checkbox"/> STATE <input type="checkbox"/> FEDERAL <input type="checkbox"/> MIXED				
O. AGENCY(S) 1. Department of Parks and Recreation/					2.				
P. UTM ZONE	EASTING		NORTHING		USGS QUADRANGLE		Q. AREA(S) OF SIGNIFICANCE/CONTEXT(S)		
1. 11	/ / / / /		/ / / / / /				1. 220 National Guard Armory		
2. 11	/ / / / /		/ / / / / /				2. 030 Armory Category: I		
3. 11	/ / / / /		/ / / / / /				3. 111		
4. 11	/ / / / /		/ / / / / /				4. 111		
R. SIGNIFICANT PERSON(S) 1. Admiral Robert I. Coontz				T. SIGNIFICANCE see continuation sheet					
2.									
3.									
S. SIGNIFICANT EVENT DATE(S) 1. WPA 1925-1940				SEE CONTINUATION SHEET					
2.									

SW-AS 020-071

2.A. ARCHITECT/BUILDER/DESIGNER/ENGINEER				
1. <u>Grandmaster Harold L. Reeder, Architect</u> 2. <u>George W. Farrel, City Engineer</u> 3.				
2.B. ARCHITECTURAL STYLE		2.C. VERNACULAR TYPE		
<u>[8][0]</u> other		<u>[8][1]</u> Armory Category: I, Vernacular, type A		
2.D. CONSTRUCTION DATE (CIRCA)		2.E. ALTERATION DATE		
1938		1. 1977 2. 3. 4. 5.		
2.F. RECONSTRUCTION DATE (CIRCA)	2.G. DATE MOVED	2.H. DESTRUCTION DATE	2.I. OWNER'S NAME & ADDRESS (IF DIFFERENT)	
2.J. HISTORIC FUNCTION				
1. <u>[1][3]</u> defense 2. <u>[0][3]</u> social 3. <u>[][][]</u> 4. <u>[][][]</u> 5. <u>[][][]</u>				
2.K. HISTORIC SUBFUNCTION				
1. <u>[1][3][A]</u> armory 2. <u>[0][3][A]</u> meeting hall 3. <u>[0][3][C]</u> civic/volunteer 4. <u>[][][]</u> 5. <u>[][][]</u>				
2.L. NO. OF ANCILLARY STRUCTURES		2.M. RESOURCE TYPE		2.N. STORIES
		<input checked="" type="checkbox"/> BUILDING <input type="checkbox"/> SITE <input type="checkbox"/> STRUCTURE <input type="checkbox"/> OBJECT		1. <u>2</u> 2. <u> </u> 3. <u> </u>
2.O. STRUCTURAL SYSTEMS		2.P. EXTERIOR WALL MATERIALS		2.Q. OTHER MATERIALS
1. <u>[S][T]</u> steel		1. <u>[4][0]</u> stone		1. <u>[][][]</u> 3. <u>[][][]</u>
2. <u>[][][]</u>		2. <u>[][][]</u>		2. <u>[][][]</u> 4. <u>[][][]</u>
2.R. ROOF SHAPES		2.S. ROOF MATERIALS		2.T. ROOF FEATURES
1. <u>[F][T]</u> flat		1. <u>[6][3]</u> asphalt		1. <u>[P][A]</u> parapet 4. <u>[][][]</u>
2. <u>[][][]</u>		2. <u>[][][]</u>		2.U. FOUNDATION MATERIALS
3. <u>[][][]</u>		3. <u>[][][]</u>		1. <u>[6][5]</u> concrete
				2. <u>[][][]</u>
2.V. PORCHES				2.W. PLAN
1. <u>[][][]</u> 2. <u>[][][]</u> 3. <u>[][][]</u>				<u>[R][C]</u> rectangular
2.X. FURTHER DESCRIPTION		2.Y. DESCRIPTION OF ENVIRONMENT AND OUTBUILDINGS		
<input type="checkbox"/> (SEE CONTINUATION SHEET)		<input type="checkbox"/> (SEE CONTINUATION SHEET)		
2.Z. SOURCES OF INFORMATION		PREPARED BY	ORGANIZATION	DATE
<input checked="" type="checkbox"/> (SEE CONTINUATION SHEET) further information on file		Dr. Robert P. Wieggers	Howard Accounty Archeaological and Historical Survey	10/22/97

Hannibal—1939

The Admiral Koontz Armory in Hannibal, Missouri was born because of baseball. Because of a local baseball club's winning season, local businessmen decided to build a new stadium for the team in 1924 on land that they had purchased for \$8,000. The new ballpark was named Clemens Field. By 1930, the City of Hannibal had purchased Clemens Field and the land immediately surrounding the ballpark ("Armory" 5).

On August 15, 1936, the grandstand at Clemens Field burned. Plans for the construction of a new grandstand were begun immediately for a new, fireproof grandstand that was to be made out of rock and concrete. In addition to the grandstand, a new rock wall was to replace the old wooden wall surrounding the ballpark. The stone for the wall was to come from a local quarry, the "Riverside Street Quarry, owned by the city..." ("Armory" 5).

The construction of the new grandstand and wall obviously gave the city an idea. On May 6, 1937, the Hannibal Chamber of Commerce proposed that a new armory should be built for the National Guard on a piece of land located on the Clemens Field property. The proposal was approved and work on the plans for the structure began immediately.

The plans, which were done by Grandmaster Reverend Harold L. Reeder, called for a building that was 180 feet by 100 feet with walls made from the same cut stone that formed the rock wall at the ballpark. The cost of the structure was placed at \$85,000; the City of Hannibal gave \$25,000, the State gave \$6,000, and the WPA funded the other \$53,400 for the project ("Armory" 5).

The stone for the structure was to come from the same quarry that the ballpark wall was built from and the stone was cut and formed by hand. Men who had had little or no experiencing building with this type of material made the building process even more difficult. In fact, only a few men out of the 150 or so that worked on the project knew how to work with the stone. The laborers for the job were paid "30 cents an hour and each individual could work only three days each week" ("Armory" 5).

The cornerstone for the building was laid on June 24, 1938 and the dedication for the armory was held on November 4, 1939. Both events were filled with celebrations and at the dedication, a native Hannibal man, Admiral Robert E. Koontz, was honored

posthumously by having the armory dedicated in his name. Admiral Koontz was the highest-ranking military officer in Hannibal's history ("Armory" 5).

In 1944, the property surrounding the National Guard Armory was used to keep German prisoners of war. They had to sort shoes so that the shoes could be repaired and shipped back to Europe for war refugees. Today, the building is still serving the community; the building is occupied by the Hannibal Parks and Recreation Department and is also used by the local citizens for sports activities and as a public meeting place.

Works Cited

"Armory a Tribute to Hannibal Native." Hannibal Courier-Post 2 March 1996: 5.

HANNIBAL—1939

A large rectangle shaped building constructed of rock faced ashlar laid stone masonry on a street corner lot built to the sidewalk. The rear of the building is a curved roof parade hall whose endwalls are behind two stepped parapets that return around the building corners. The parapet walls are capped with smooth textured stone coping.

The parapet endwall faces the street and beneath is a two-story office wing that appears to have a flat roof behind a low perfectly flat parapet. The facade is rigidly symmetrical with shallow engaged pilasters or piers separating the facade into five principal bays each with two window openings. The pilasters rise to a shallow smooth dressed shoulder, which engage the wall below the parapet. The window openings have six over six light sashes with flat arched openings with dressed stone radiating voussoirs; sills appear to be smooth dressed stone. The principal entry is in the center bay with two separate single leaf doorways beneath two windows between which is a broad stone lintel on which are incised the following: ADMIRAL COONTZ ARMORY.

Down the long street side of the building the large window openings are flanked by similar engaged pilasters. The fourth bay down the elevation is a double leafed vehicle entrance.



ADMIRAL COONTZ
ARMORY

DODGE

VEH 41

MISSOURI HISTORIC PROPERTY INVENTORY FORM

SW-AS-020-072

SW - 96 - 01-046

REFERENCE NUMBER		A. HISTORIC NAME Hannibal National Guard Armory								
B. COUNTY 1 2 7 Marion		C. OTHER NAME(S) Battery A 1/128th Field Artillery / Command Sergeant Major Erby Chase Armory								
D. ADDRESS 664 Highway 61 South				E. CITY Hannibal, Missouri 63401				F. VICINITY <input type="checkbox"/>	G. RESTRICTED	H. ACREAGE 7 acres
I. SECTION	J. TOWNSHIP	K. RANGE	L. SPANISH LAND GRANT	M. QUARTER SECTIONS		N. OWNERSHIP <input type="checkbox"/> PRIVATE <input type="checkbox"/> LOCAL <input checked="" type="checkbox"/> STATE <input type="checkbox"/> FEDERAL <input type="checkbox"/> MIXED				
O. AGENCY(S) 1. Missouri Army National Guard					2.					
P. UTM ZONE	EASTING		NORTHING		USGS QUADRANGLE		Q. AREA(S) OF SIGNIFICANCE/CONTEXT(S)			
1. 1 1	/ / / / /		/ / / / /				1. 2 2 0 National Guard Armory			
2. 1 1	/ / / / /		/ / / / /				2. 0 3 0 Armory Category: V			
3. 1 1	/ / / / /		/ / / / /				3. 1 1 1			
4. 1 1	/ / / / /		/ / / / /				4. 1 1 1			
R. SIGNIFICANT PERSON(S)				T. SIGNIFICANCE						
1.				see continuation sheet						
2.										
3.										
S. SIGNIFICANT EVENT DATE(S)										
1.										
2.				SEE CONTINUATION SHEET						

MO 780-1257 (5-92)

MISSOURI DEPARTMENT OF NATURAL RESOURCES
HISTORIC PRESERVATION PROGRAM

P.O. BOX 176
JEFFERSON CITY, MO 65102

SW-AS-020-072

2.A. ARCHITECT/BUILDER/DESIGNER/ENGINEER				
1. Eugene J. Mackey III, Architect		2. Bleigh Construction Company, Hannibal		3.
2.B. ARCHITECTURAL STYLE		2.C. VERNACULAR TYPE		
[8][0] other		[8][3] Armory Category: V, Traditional		
2.D. CONSTRUCTION DATE (CIRCA)		2.E. ALTERATION DATE		
1977		1. 2. 3. 4. 5.		
2.F. RECONSTRUCTION DATE (CIRCA)	2.G. DATE MOVED	2.H. DESTRUCTION DATE	2.I. OWNER'S NAME & ADDRESS (IF DIFFERENT)	
2.J. HISTORIC FUNCTION				
1. [][1][3] defense 2. [][0][3] social 3. [][][][] 4. [][][][] 5. [][][][]				
2.K. HISTORIC SUBFUNCTION				
1. [1][3][A] armory 2. [0][3][A] meeting hall 3. [0][3][C] civic/volunteer 4. [][][][] 5. [][][][]				
2.L. NO. OF ANCILLARY STRUCTURES		2.M. RESOURCE TYPE		2.N. STORIES
		<input checked="" type="checkbox"/> BUILDING <input type="checkbox"/> SITE <input type="checkbox"/> STRUCTURE <input type="checkbox"/> OBJECT		1. 1.5 2. 3.
2.O. STRUCTURAL SYSTEMS		2.P. EXTERIOR WALL MATERIALS		2.Q. OTHER MATERIALS
1. [][S][T] steel		1. [][3][0] brick		1. [][][][] 3. [][][][]
2. [][][][]		2. [][][][]		2. [][][][] 4. [][][][]
2.R. ROOF SHAPES		2.S. ROOF MATERIALS		2.T. ROOF FEATURES
1. [][F][T] flat		1. [][6][3] asphalt		1/2 story over 1. [][0][T] drill hall 4. [][][][]
2. [][S][D] shed		2. [][][][]		2.U. FOUNDATION MATERIALS
3. [][][][]		3. [][][][]		1. [][6][5] concrete
				2. [][][][]
2.V. PORCHES				2.W. PLAN
1. [][][][] 2. [][][][] 3. [][][][]				[][R][C] rectangular
2.X. FURTHER DESCRIPTION		2.Y. DESCRIPTION OF ENVIRONMENT AND OUTBUILDINGS		
<input type="checkbox"/> (SEE CONTINUATION SHEET)		<input type="checkbox"/> (SEE CONTINUATION SHEET)		
2.Z. SOURCES OF INFORMATION		PREPARED BY		ORGANIZATION
<input checked="" type="checkbox"/> (SEE CONTINUATION SHEET) further information on file		Dr. Robert P. Wiegers		Howard County Archaeological and Historical Survey
				DATE 10/08/97

Hannibal—1976

The land that the Hannibal National Guard Armory sits upon is full of bull. Actually, prior to 1973 (specifically December 12) when the state bought the land from the City of Hannibal, the land was used by the State Dairy Farm located in Hannibal. Hannibal sold the land to the State of Missouri for (\$1) one dollar, but only under the stipulation that if an armory was not constructed on the property the land would revert back to Hannibal. Also, if the state does not renegotiate the terms of the deed before January 1, 2000, then the land will revert back to Hannibal.

Approval for construction of the new armory came on June 12, 1974. Eugene J. Mackey III, Inc. would be the architectural firm for the project and Bleigh Construction Company of Hannibal would win the construction bid.

Construction on the new armory was completed in December 1976 and the dedication ceremony for the new building was held on May 7, 1977. The armory was dedicated as the Command Sergeant Major Erby Hilton Chase Armory.

This armory replaces the old Admiral Koontz Armory located in downtown Hannibal.

Works Cited

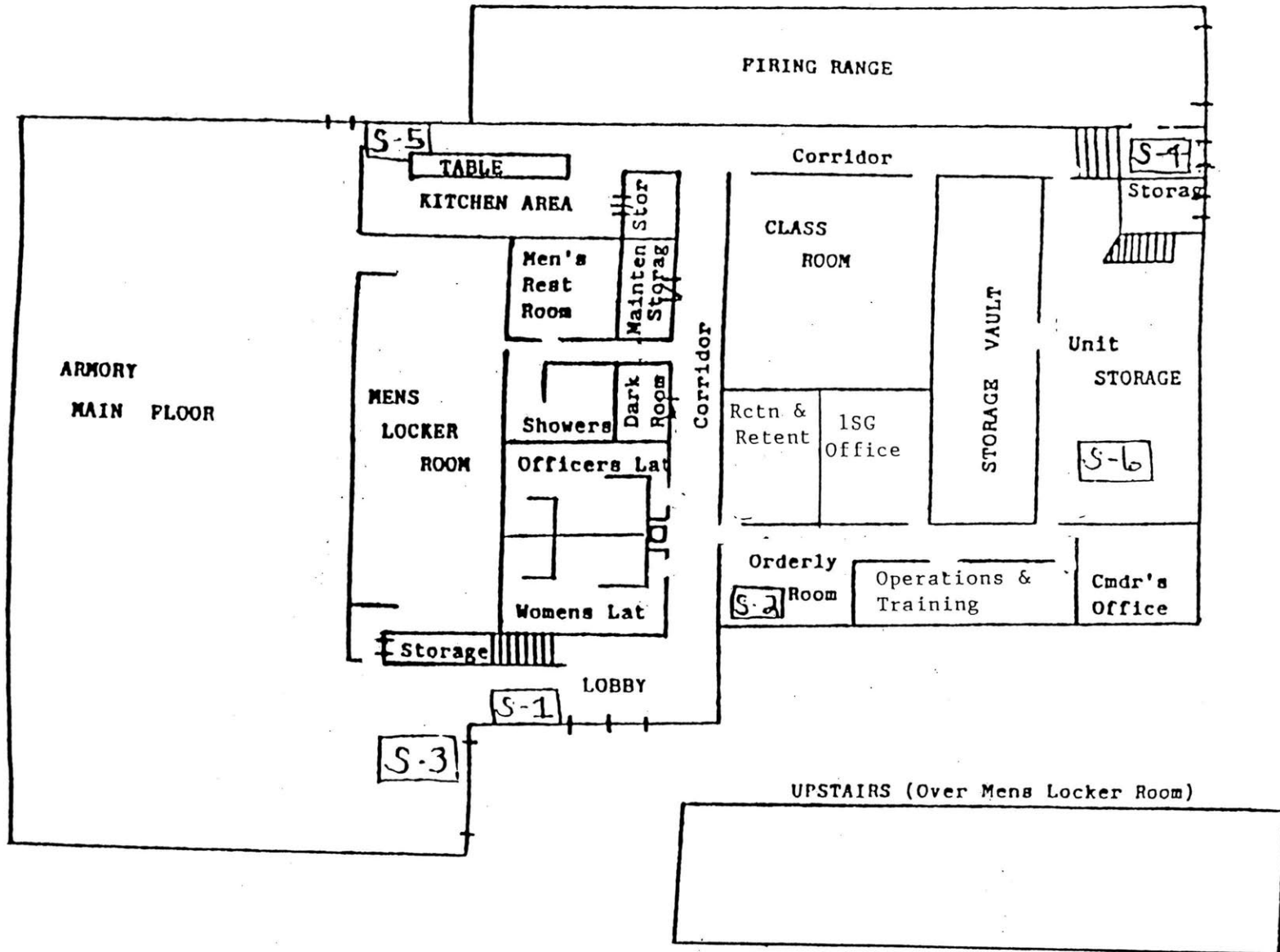

Deed. From the City of Hannibal to the State of Missouri. 12 Dec. 1973, Marion County, Book 533, Page 3087.

SW-AS-000-072

HANNIBAL—1977

Modern asymmetrically organized building with a long parade hall veneered with red brick. The one story office wing juts from one building corner. The roofline is composed of a combination of shed and hipped shape.

SW-A5-020-072



Hannibal National Guard Armory
(Not to Scale)



SW-AS-020-073

REFERENCE NUMBER		A. HISTORIC NAME Anderson National Guard Armory							
B. COUNTY [1][1][9] McDonald		C. OTHER NAME(S) Company A, 203rd Engineer Battalion (Houn'Dog Regiment)							
D. ADDRESS Route 1				E. CITY Anderson, Missouri 64831			F. VICINITY <input type="checkbox"/>	G. RESTRICTED	H. ACREAGE 4.5 acres
I. SECTION 12	J. TOWNSHIP T22N	K. RANGE R33W	L. SPANISH LAND GRANT		M. QUARTER SECTIONS	N. OWNERSHIP <input type="checkbox"/> PRIVATE <input type="checkbox"/> LOCAL <input checked="" type="checkbox"/> STATE <input type="checkbox"/> FEDERAL <input type="checkbox"/> MIXED			
O. AGENCY(S) 1. Missouri Army National Guard					2.				
P. UTM ZONE	EASTING		NORTHING		USGS QUADRANGLE	Q. AREA(S) OF SIGNIFICANCE/CONTEXT(S)			
1. [][]	/ / / / /		/ / / / / /			1. [2][2][0] National Guard Armory			
2. [][]	/ / / / /		/ / / / / /			2. [0][3][0] Armory Category:IV			
3. [][]	/ / / / /		/ / / / / /			3. [][][]			
4. [][]	/ / / / /		/ / / / / /			4. [][][]			
R. SIGNIFICANT PERSON(S) 1. 2. 3.			T. SIGNIFICANCE see continuation sheet						
S. SIGNIFICANT EVENT DATE(S) 1. 2.									

SW-AS-020-073

2.A. ARCHITECT/BUILDER/DESIGNER/ENGINEER				
1.		2.MP Construction Company/Carthage		3.
2.B. ARCHITECTURAL STYLE			2.C. VERNACULAR TYPE	
[8][0] other			[8][2] Armory Category: IV, Cold War, type A, Standard	
2.D. CONSTRUCTION DATE (CIRCA)		2.E. ALTERATION DATE		
1955		1. 2. 3. 4. 5.		
2.F. RECONSTRUCTION DATE (CIRCA)	2.G. DATE MOVED	2.H. DESTRUCTION DATE	2.I. OWNER'S NAME & ADDRESS (IF DIFFERENT)	
2.J. HISTORIC FUNCTION				
1. [][1][3] defense 2. [][0][3] social 3. [][][][] 4. [][][][] 5. [][][][]				
2.K. HISTORIC SUBFUNCTION				
1. [1][3][A] armory 2. [0][3][A] meeting hall 3. [0][3][C] civic/volunteer 4. [][][][] 5. [][][][]				
2.L. NO. OF ANCILLARY STRUCTURES		2.M. RESOURCE TYPE		2.N. STORIES
		<input checked="" type="checkbox"/> BUILDING <input type="checkbox"/> SITE <input type="checkbox"/> STRUCTURE <input type="checkbox"/> OBJECT		1. 1.5 2. 3.
2.O. STRUCTURAL SYSTEMS		2.P. EXTERIOR WALL MATERIALS		2.Q. OTHER MATERIALS
1. [][L][B] load bearing brick		1. [][3][0] brick		1. [][][][] 3. [][][][]
2. [][][][]		2. [][][][]		2. [][][][] 4. [][][][]
2.R. ROOF SHAPES		2.S. ROOF MATERIALS		2.T. ROOF FEATURES
1. [][F][T] flat		1. [][6][3] asphalt		1/2 story over 1. [][D][T] drill hall 4. [][][][]
2. [][][][]		2. [][][][]		2.U. FOUNDATION MATERIALS
3. [][][][]		3. [][][][]		1. [][6][5] concrete
2.V. PORCHES				2.W. PLAN
1. [][R][1] recessed first story 2. [][][][] 3. [][][][]				[][R][C] rectangular
2.X. FURTHER DESCRIPTION		2.Y. DESCRIPTION OF ENVIRONMENT AND OUTBUILDINGS		
<input type="checkbox"/> (SEE CONTINUATION SHEET)		<input type="checkbox"/> (SEE CONTINUATION SHEET)		
2.Z. SOURCES OF INFORMATION		PREPARED BY		DATE
<input checked="" type="checkbox"/> (SEE CONTINUATION SHEET) further information on file		Dr. Robert P. Wiegers		11/08/97

Anderson—1956

In 1949, the Anderson American Legion, now known as Madden Cover Carney American Legion Post #225, sacrificed the land to its future home in order to gain a new National Guard Armory for the City of Anderson. On December 17, 1953, the land that the Legion had intended to build a new hall on was deeded over to the State of Missouri (Tatum 12-13).

Construction on the new armory began c.1955. The estimated cost of the structure was placed at \$132,000. Of this amount, the federal government provided \$99,000 and the State of Missouri provided the other \$33,000. Aside from the donated land, the City of Anderson did not have to provide any funding (Tatum 13).

The Anderson Armory was completed in 1956 and it had a total floor space of 17,508 square feet. This space would prove useful the following year when the school board rented part of the armory for class space. In 1967, Victor Tatum, a local Legionnaire, stated that "All of you (citizens and fellow Legionnaires) know that no other building could be used for the good of the town and country..." (Tatum 13) like the new National Guard Armory was. His comments on the sacrifice made so that his community could gain a National Guard Armory were not unique. In fact, he was merely reiterating what many before him had said and what many others will have to say in defense of the sacrifices made to get an armory.

Works Cited

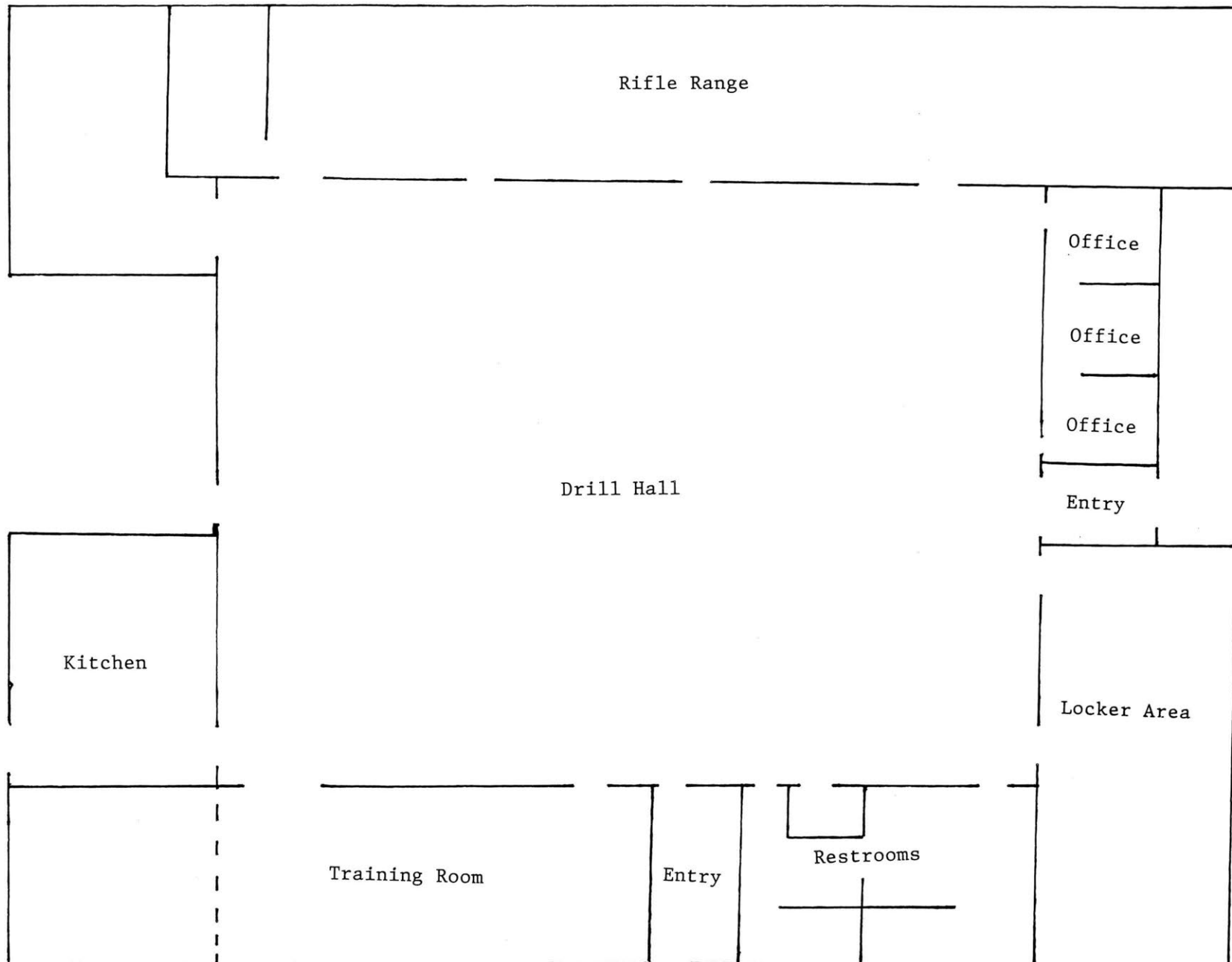
Tatum, Victor. Greetings. 7 May 1997. Informational Paper. Joplin National Guard Armory, Joplin, Missouri.

ANDERSON—1955

The building in question is a storefront building built with party walls to the adjacent structures and flush to the sidewalk. This building is constructed of rough textured/rock faced ashlar stone masonry rising to a tall parapet with three steps. Approximately at the center of the tall parapet is a rectangular builder's plaque on which the inscription cannot be made out. The building was constructed with three more or less symmetrical storefront bays which have been altered in modern times though the original structural stone bearing columns between the bays are still extant.

SW-AS-020-073

ANDERSON, Mo. NATIONAL GUARD ARMORY
(not to scale)





MISSOURI HISTORIC PROPERTY INVENTORY FORM

SW-AS-020-074

SW - 96 - 01 -023

REFERENCE NUMBER		A. HISTORIC NAME Charleston Armory							
B. COUNTY 133 Mississppi		C. OTHER NAME(S) Company C, Detachment 1, 1140th Engineer Battalion							
D. ADDRESS 701 South Main				E. CITY Charleston, Missouri 63834			F. VICINITY <input type="checkbox"/>	G. RESTRICTED	H. ACREAGE 1.26 acres
I. SECTION	J. TOWNSHIP	K. RANGE	L. SPANISH LAND GRANT	M. QUARTER SECTIONS		N. OWNERSHIP <input type="checkbox"/> PRIVATE <input type="checkbox"/> LOCAL <input checked="" type="checkbox"/> STATE <input type="checkbox"/> FEDERAL <input type="checkbox"/> MIXED			
O. AGENCY(S) 1. Missouri Army National Guard					2.				
P. UTM ZONE	EASTING		NORTHING		USGS QUADRANGLE		Q. AREA(S) OF SIGNIFICANCE/CONTEXT(S)		
1. 111	/ / / / /		/ / / / /				1. 220 National Guard Armory		
2. 111	/ / / / /		/ / / / /				Armory Category: III 2. 030 Art Deco		
3. 111	/ / / / /		/ / / / /				3. 111		
4. 111	/ / / / /		/ / / / /				4. 111		
R. SIGNIFICANT PERSON(S)				T. SIGNIFICANCE					
1.				see continuation sheet					
2.									
3.									
S. SIGNIFICANT EVENT DATE(S)									
1. WPA 1925-1940				<input checked="" type="checkbox"/> SEE CONTINUATION SHEET					
2.									

SW-AS-020-074

2.A. ARCHITECT/BUILDER/DESIGNER/ENGINEER				
1. Phillips and Associaton, Cape Giradeau		2.		
3.				
2.B. ARCHITECTURAL STYLE		2.C. VERNACULAR TYPE		
[7][3] Art Deco		[][] Armory Category: III, Art Deco		
2.D. CONSTRUCTION DATE (CIRCA)		2.E. ALTERATION DATE		
1942		1. 2. 3. 4. 5.		
2.F. RECONSTRUCTION DATE (CIRCA)		2.G. DATE MOVED		2.H. DESTRUCTION DATE
				2.I. OWNER'S NAME & ADDRESS (IF DIFFERENT)
2.J. HISTORIC FUNCTION				
1. [1][3] defense 2. [0][3][] social 3. [][][] 4. [][][] 5. [][][]				
2.K. HISTORIC SUBFUNCTION				
1. [1][3][A] armory 2. [0][3][A] meeting hall 3. [0][3][C] civic/volunteer 4. [][][] 5. [][][]				
2.L. NO. OF ANCILLARY STRUCTURES		2.M. RESOURCE TYPE		2.N. STORIES
		<input checked="" type="checkbox"/> BUILDING <input type="checkbox"/> SITE <input type="checkbox"/> STRUCTURE <input type="checkbox"/> OBJECT		1. 1 2. 3. 4.
2.O. STRUCTURAL SYSTEMS		2.P. EXTERIOR WALL MATERIALS		2.Q. OTHER MATERIALS
1. [S][T] structural steel		1. [6][5] concrete		1. [][][] 3. [][][]
2. [][][]		2. [][][]		2. [][][] 4. [][][]
2.R. ROOF SHAPES		2.S. ROOF MATERIALS		2.T. ROOF FEATURES
1. [F][T] flat		1. [6][3] asphalt		1. [][][] 4. [][][]
2. [A][R] arched/dome		2. [][][]		2. [][][]
3. [][][]		3. [][][]		3. [][][]
2.V. PORCHES				2.W. PLAN
1. [][][] 2. [][][] 3. [][][]				[R][C] rectangular
2.X. FURTHER DESCRIPTION		2.Y. DESCRIPTION OF ENVIRONMENT AND OUTBUILDINGS		
<input type="checkbox"/> (SEE CONTINUATION SHEET)		<input type="checkbox"/> (SEE CONTINUATION SHEET)		
2.Z. SOURCES OF INFORMATION		PREPARED BY		ORGANIZATION
<input checked="" type="checkbox"/> (SEE CONTINUATION SHEET)		Dr. Robert P. Wieggers		Howard County Archaeological and Historical Survey
further information on file				DATE
				10/1/97

Charleston—1941

The cornerstone on the Charleston National Guard Armory was laid in 1941, but the building itself was not completed to meet the original plans due to a lack of funds. When construction started on the building c.1940, Mr. Hal Lynch, the architect for the WPA project, estimated the cost of the building far short of what the building would actually cost. However, the problem was not all Mr. Lynch's fault.

The building, which is located on all of block two (2), Beckwith's addition, except for 11' wide strip on the east side, was estimated to have cost \$57,000 ("\$57,000 Armory"). The State had originally "pledged \$10,000 and later cut the appropriation to \$7,500" ("\$57,000 Armory"). Other problems, such as an underestimate on the cost of gravel for the project added to the delays. In addition, these problems led to more problems, like the drill floor being constructed of plain concrete when the original plans called for wood and diverting funds from insulation in the roof ("\$57,000 Armory"). In order to finish the project, equipment used during construction was sold off as the funds were needed ("Armory Floor").

During World War II, the 14,848 square foot, sixty man Charleston Armory was used to house German prisoners of war. More recently, there has been attempts made to consolidate the Sikeston and Charleston units by building an armory between the two towns. Yet, in an attempt to gain money for the project, the Missouri National Guard wanted to sell the property and building back to the City of Charleston for \$100,000. The City of Charleston would not agree to the deal, especially since Charleston sold the land to the State for only (\$1) one dollar.

The Charleston Armory is currently used by Company C (Detachment 1), 1140th Engineer Battalion and has been the home to the 868th Medical, Company C 740th,ⁱ and the 202nd Engineers.

Works Cited

"\$57,000 Armory Building Can Virtually be Finished with Money on Hand, Says Architect Following Checkup Monday." Mississippi County Times 23 Jan. 1941: 1.

"Armory Floor is Now About 20% Complete." Mississippi County Times 24 April 1941: 1.

SW-AS-020-074

ⁱ It is unknown what type of unit this one was.

CHARLESTON—1942

A rectangle shaped parade hall with the distinctive curved roof shape of the prewar armory surrounded by single story flat roofed wings on three sides to give the plan a U-shape. The construction is of poured-in-place reinforced concrete with a smooth textured finish. The principal entry is in one of the wings at a long side of the parade hall.

The long entry elevation is starkly symmetrical with evenly spaced four window bays flanking the centered entry pavilion. The window sash is of steel casement design and appear to be original. Across the face of the pavilion, and continuing across the entire elevation are six incised lines in the concrete finish, all at approximately the same interval.

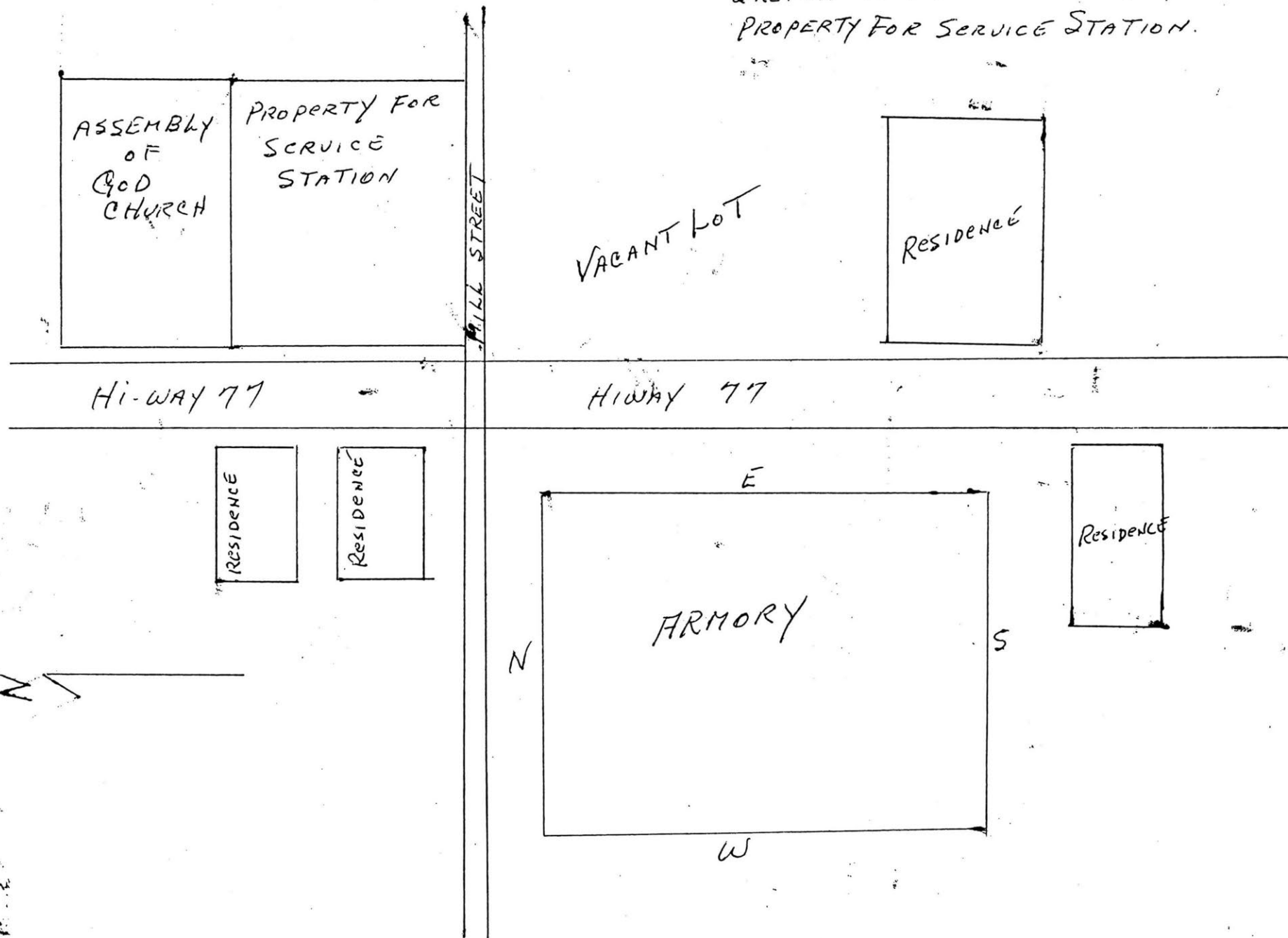
The double leafed entry is set into a gently curved faced pavilion which projects from the plane of this elevation and rises to a flat slightly projecting parapeted frieze some two to three feet higher than that of the surrounding horizontal parapet. The entry itself is centered in the pavilion and deeply recessed with flanking sidewalls presenting a curved inward shape composed of grouped round shaped pilasters. The door does not appear to be original as it is of modern [ca. 1960] aluminum construction.

As interesting as the main facade is, the side wings present a more varied and striking appearance. Both elevations share the same characteristics: Single story flat roofed with a low horizontal parapet. The incising across the face of the concrete is carried around from the facade, however there is no symmetry to the arrangement of window bays. The curved flat and unadorned shape of the parade hall rises above the wings. Approximately twenty feet from the front corner of the wings [from the facade] the elevation gives way to a strongly curved entrance bay which then meets with the larger remaining elevation line of the wing which projects some ten feet from where it started at the building corner.

The entrance bays do not have the incised lines found so prominently on the three elevations of the one story wings, replaced instead with two broad incised lines: One at the extreme edge of the parapet and the other directly above the window and door heads. Centered in the curved shape is the single leaf doorway with a tall transom light. As with the main entry the doorway is recessed with a curved inward shape composed of grouped rounded pilasters. Flanking the entry are evenly spaced very narrow side windows recessed into the concrete. The sill of the windows taper back to the window light reminiscent of arrow loops in medieval fortifications.

SW-AS-020-074

SKETCH OF LOCATION AND PROPOSED
PROPERTY FOR SERVICE STATION.





SW-AS-020-075

REFERENCE NUMBER		A. HISTORIC NAME						
		Marston National Guard Armory						
B. COUNTY		C. OTHER NAME(S)						
143 New Madrid		Headquarters Company, 1st Battalion, 140th Infantry, Delta Area Economic Assistance Authority						
D. ADDRESS			E. CITY			F. VICINITY	G. RESTRICTED	H. ACREAGE
			Marston, Missouri					
I. SECTION	J. TOWNSHIP	K. RANGE	L. SPANISH LAND GRANT	M. QUARTER SECTIONS	N. OWNERSHIP			
					<input type="checkbox"/> PRIVATE <input checked="" type="checkbox"/> LOCAL <input type="checkbox"/> STATE <input type="checkbox"/> FEDERAL <input type="checkbox"/> MIXED			
O. AGENCY(S)								
1.					2.			
P. UTM ZONE	EASTING		NORTHING		USGS QUADRANGLE		Q. AREA(S) OF SIGNIFICANCE/CONTEXT(S)	
1. 11	/ / / / /		/ / / / / /				1. 220 National Guard Armory	
2. 11	/ / / / /		/ / / / / /				2. 030 Armory category: I	
3. 11	/ / / / /		/ / / / / /				3. 111	
4. 11	/ / / / /		/ / / / / /				4. 111	
R. SIGNIFICANT PERSON(S)			T. SIGNIFICANCE					
1.			see continuation sheet					
2.								
3.								
S. SIGNIFICANT EVENT DATE(S)								
1.								
2.								
<input checked="" type="checkbox"/> SEE CONTINUATION SHEET								

SW-AS-020-075

2.A. ARCHITECT/BUILDER/DESIGNER/ENGINEER				
1.		2.		3.
2.B. ARCHITECTURAL STYLE			2.C. VERNACULAR TYPE	
[8 0] other			[8 5] Armory Category: I, Vernacular, type B, Secondary	
2.D. CONSTRUCTION DATE (CIRCA)		2.E. ALTERATION DATE		
ca. 1928		1. 2. 3. 4. 5.		
2.F. RECONSTRUCTION DATE (CIRCA)	2.G. DATE MOVED	2.H. DESTRUCTION DATE	2.I. OWNER'S NAME & ADDRESS (IF DIFFERENT)	
			Delta Area Economic Assistance Authority	
2.J. HISTORIC FUNCTION				
1. [1 1 3] defense 2. [0 0 3] social 3. [] [] [] 4. [] [] [] 5. [] [] []				
2.K. HISTORIC SUBFUNCTION				
1. [1 3 A] armory 2. [0 3 A] meeting hall 3. [0 3 C] civic/volunteer 4. [] [] [] 5. [] [] []				
2.L. NO. OF ANCILLARY STRUCTURES		2.M. RESOURCE TYPE		2.N. STORIES
		<input checked="" type="checkbox"/> BUILDING <input type="checkbox"/> SITE <input type="checkbox"/> STRUCTURE <input type="checkbox"/> OBJECT		1. 2 2. 3.
2.O. STRUCTURAL SYSTEMS		2.P. EXTERIOR WALL MATERIALS		2.Q. OTHER MATERIALS
1. [L B] load bearing brick		1. [3 0] brick		1. [] [] [] 3. [] [] []
2. [] [] []		2. [] [] []		2. [] [] [] 4. [] [] []
2.R. ROOF SHAPES		2.S. ROOF MATERIALS		2.T. ROOF FEATURES
1. [P A] parapet		1. [6 3] asphalt		1. [] [] [] 4. [] [] []
2. [] [] []		2. [] [] []		2.U. FOUNDATION MATERIALS
3. [] [] []		3. [] [] []		1. [6 5] concrete
2.V. PORCHES				2.W. PLAN
1. [A W] awning 2. [] [] [] 3. [] [] []				[R C] rectangular
2.X. FURTHER DESCRIPTION			2.Y. DESCRIPTION OF ENVIRONMENT AND OUTBUILDINGS	
<input type="checkbox"/> (SEE CONTINUATION SHEET)			<input type="checkbox"/> (SEE CONTINUATION SHEET)	
2.Z. SOURCES OF INFORMATION		PREPARED BY		ORGANIZATION
<input checked="" type="checkbox"/> (SEE CONTINUATION SHEET)		Dr. Robert P. Wiegers		Howard County Archaeological and Historical Survey
further information on file				DATE
				11/22/97

Marston—1940

This building was not constructed as an armory, but rather, it was built as a combination school gymnasium/community center. The old guard building was a wooden structure located east of the current brick structure. In 1939, the Guard moved into the brick gym briefly, were called up for active duty during World War II and then they used it again in from 1946 to 1958.

In 1958, the unit moved to Portageville, where it used the Oliver Truck building located on Huffner Street. Portageville got the unit because the city was willing to give the National Guard the desired land necessary for a new armory.

The structure is currently owned by the Delta Area Economic Agency (DAEA) and is used for storage. Unfortunately, the structure is beginning to show signs of neglect and may fall into disrepair before too long.

MARSTON—1940

A large rectangle shaped building constructed of red brick masonry with a gable roof and parapet gabled endwalls. The entire structure appears to consist of only the parade hall. There is no discernable office area, at least not an area detached or constructed as an ancillary structure as is often the case.

The parapeted gable endwall facade has a centered entry and two flanking bays with window openings. These openings are closed off, but all have soldier coursed brick lintels and what appear to be concrete sills. Engaged projected piers help to support the walls on all elevations and rise to a point below the parapet on the facade or the eave on the long sides with a bevel shaped shoulder. Above the centered facade entry is a decorative touch with a brick panel detailed with soldier coursing at the horizontal and stacked brick in the vertical. The parapet is raked though with decorative steps positioned above the six piers. At the center or gable apex is a broad flat parapet with a single step centered above the doorway below.



MISSOURI HISTORIC PROPERTY INVENTORY FORM

SW-AS-020-076

SW - 96 - 01-081

REFERENCE NUMBER		A. HISTORIC NAME Portageville National Guard Armory							
B. COUNTY 143 New Madrid		C. OTHER NAME(S)							
D. ADDRESS 400 West 10th Street				E. CITY Portageville, Missouri 63873			F. VICINITY <input type="checkbox"/>	G. RESTRICTED	H. ACREAGE 2 acres 15,907 square feet
I. SECTION	J. TOWNSHIP	K. RANGE	L. SPANISH LAND GRANT	M. QUARTER SECTIONS		N. OWNERSHIP <input type="checkbox"/> PRIVATE <input type="checkbox"/> LOCAL <input checked="" type="checkbox"/> STATE <input type="checkbox"/> FEDERAL <input type="checkbox"/> MIXED			
O. AGENCY(S) 1. Missouri Army National Guard					2.				
P. UTM ZONE	EASTING		NORTHING		USGS QUADRANGLE		Q. AREA(S) OF SIGNIFICANCE/CONTEXT(S)		
1. 11	/ / / / /		/ / / / /				1. 220 National Guard Armory		
2. 11	/ / / / /		/ / / / /				2. 030 Armory Category: IV		
3. 11	/ / / / /		/ / / / /				3. 111		
4. 11	/ / / / /		/ / / / /				4. 111		
R. SIGNIFICANT PERSON(S)				T. SIGNIFICANCE					
1.				see continuation sheet					
2.									
3.									
S. SIGNIFICANT EVENT DATE(S)									
1.				SEE CONTINUATION SHEET					
2.									

MO 780-1257 (5-92)

MISSOURI DEPARTMENT OF NATURAL RESOURCES
HISTORIC PRESERVATION PROGRAM

P.O. BOX 176
JEFFERSON CITY, MO 65102

SW-AS-020-076

2.A. ARCHITECT/BUILDER/DESIGNER/ENGINEER				
1.		2.		3.
2.B. ARCHITECTURAL STYLE			2.C. VERNACULAR TYPE	
8 0 other			8 2 Armory Category: IV, Cold War, type A, standard	
2.D. CONSTRUCTION DATE (CIRCA)		2.E. ALTERATION DATE		
1957		1. 2. 3. 4. 5.		
2.F. RECONSTRUCTION DATE (CIRCA)	2.G. DATE MOVED	2.H. DESTRUCTION DATE	2.I. OWNER'S NAME & ADDRESS (IF DIFFERENT)	
2.J. HISTORIC FUNCTION				
1. 1 3 defense 2. 0 3 social 3. 4. 5.				
2.K. HISTORIC SUBFUNCTION				
1. 1 3 A armory 2. 0 3 A meeting hall 3. 0 3 C civic/volunteer 4. 5.				
2.L. NO. OF ANCILLARY STRUCTURES		2.M. RESOURCE TYPE		2.N. STORIES
		<input checked="" type="checkbox"/> BUILDING <input type="checkbox"/> SITE <input type="checkbox"/> STRUCTURE <input type="checkbox"/> OBJECT		1. 1.5 2. 3.
2.O. STRUCTURAL SYSTEMS		2.P. EXTERIOR WALL MATERIALS		2.Q. OTHER MATERIALS
1. S T structural steel		1. 3 0 brick		1. 3.
2.		2.		2. 4.
2.R. ROOF SHAPES		2.S. ROOF MATERIALS		2.T. ROOF FEATURES
1. F T flat		1. 6 3 asphalt		1/2 story over 1. 0 T drill hall 4.
2.		2.		2.U. FOUNDATION MATERIALS
3.		3.		1. 6 5 concrete
2.V. PORCHES				2.W. PLAN
1. R 1 recessed first story 2. 3.				R C rectangular
2.X. FURTHER DESCRIPTION		2.Y. DESCRIPTION OF ENVIRONMENT AND OUTBUILDINGS		
<input type="checkbox"/> (SEE CONTINUATION SHEET)		<input type="checkbox"/> (SEE CONTINUATION SHEET)		
2.Z. SOURCES OF INFORMATION		PREPARED BY	ORGANIZATION	DATE
<input checked="" type="checkbox"/> (SEE CONTINUATION SHEET) further information on file		Dr. Robert P. Wieggers	Howard County Archaeological and Historical Survey	10/08/97

Portageville—1957

In March 1956, the local Portageville newspaper, the Southeast Missourian, began heralding the coming armory. At this time, the bid was in Washington awaiting final approval of the “one-unit armory” (“New Armory”). The new building was to be built on a preapproved site in the city-park (“New Armory”).

The new armory was built by Joseph T. Stryker and Associates of Portageville and Prichard and Associates of Independence, Missouri, acted as the consulting engineers for the project (“New Armory”).

In May 1956, final plans for the new armory had been approved and construction was expected to begin soon. One month later, at the beginning of June 1956, construction began on the new Portageville armory with the “excavating and getting the ground in shape for construction...” (“Work Started”) by local workers.

Nearly a year after construction had began, the new Portageville National Guard Armory was ready to be dedicated with “an open house, dedication ceremonies and dance in recognition of the official opening and occupancy of their new armory building, Saturday, 22nd June [1957]” (“National Guard”). The public was invited to all of the ceremonies and there was a “Display of weapons, equipment, training aids, etc.; Non-commissioned officers to accompany display; punch, cookies, etc.” (“National Guard”). Over a thousand people showed up to the festivities, with nearly four hundred of that number attending the dance (“Armory Dedication”).

Works Cited

“Armory dedication draws many to Portageville.” Southeast Missourian 27 June 1957: 1.

“National Guard open house; dedication and dance.” Southeast Missourian 13 June 1957: 1.

“New Armory for Portageville.” Southeast Missourian 8 March 1956: 1.

“Work started on Armory here.” Southeast Missourian 7 June 1956: 1.

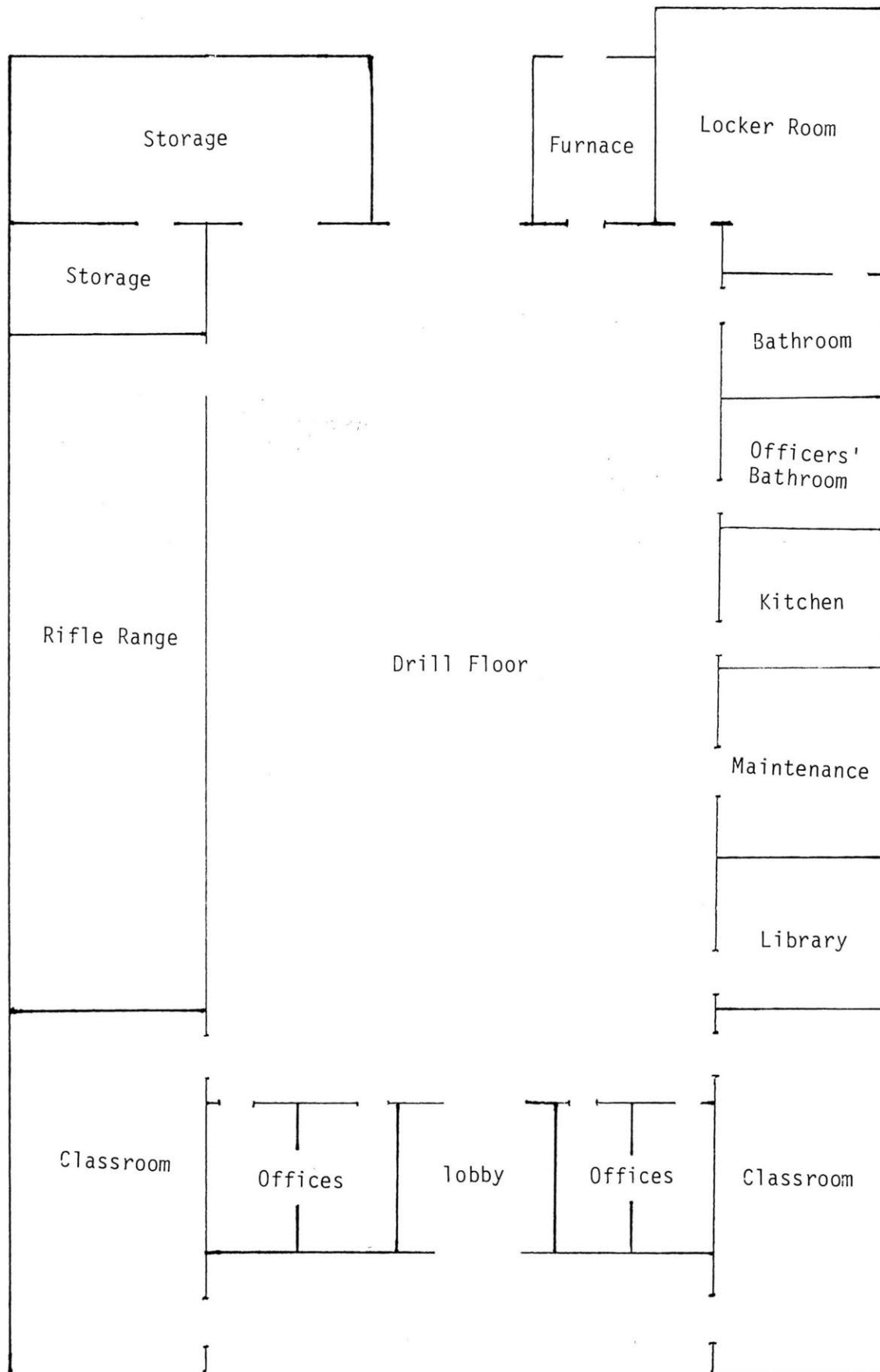
PORTAGEVILLE—1957

The rectangular flat roofed drill hall is surrounded by single story flat roofed wings creating a U-shape around the drill hall. The drill hall is lighted with sidewall windows above the roofline of the wings. The endwalls at front and rear are blank. The one story wings project beyond the wall plans at both endwalls of the parade hall. At the facade they end in a blank wall. Between the wings is the recessed entry bay with five symmetrical openings centered on the double leafed main entry flanked by metal sashed windows. All windows have standing header brick sills.

The entry shares a continuous flat roof with the wings and a continuous porch projection with I-beam construction to support a broad unsupported brick masonry spandrel. On the right wing long wall is a secondary entry centered in a long elevation with symmetrically ordered window bays. The entire structure is clad in a red colored brick veneer.


Virtually the only variation found in this example is the addition of a single leaf doorway in the right side wing at the facade under the porch projection over the main entrance.

SW-AS-020-076



Portageville-1950

(NOT TO SCALE)





MISSOURI HISTORIC PROPERTY INVENTORY FORM

SW-AS-030-077



SW - 96 - 01-071

REFERENCE NUMBER		A. HISTORIC NAME Neosho National Guard Armory						
B. COUNTY 1 4 5 Newton		C. OTHER NAME(S) Company A, 203rd Engineer Battalion / Clyde Burdick Post, American Legion						
D. ADDRESS Brooks and Jefferson Streets			E. CITY Neosho, Missouri 64850			F. VICINITY <input type="checkbox"/>	G. RESTRICTED	H. ACREAGE 1 acre
I. SECTION	J. TOWNSHIP	K. RANGE	L. SPANISH LAND GRANT	M. QUARTER SECTIONS	N. OWNERSHIP <input type="checkbox"/> PRIVATE <input type="checkbox"/> LOCAL <input checked="" type="checkbox"/> STATE <input type="checkbox"/> FEDERAL <input type="checkbox"/> MIXED			
O. AGENCY(S) 1. Missouri Army National Guard					2.			
P. UTM ZONE	EASTING	NORTHING		USGS QUADRANGLE	Q. AREA(S) OF SIGNIFICANCE/CONTEXT(S)			
1. <input type="text"/>	/ / / / /	/ / / / /			1. 2 2 0 National Guard Armory			
2. <input type="text"/>	/ / / / /	/ / / / /			2. 0 3 0 Armory Category: VI			
3. <input type="text"/>	/ / / / /	/ / / / /			3. <input type="text"/>			
4. <input type="text"/>	/ / / / /	/ / / / /			4. <input type="text"/>			
R. SIGNIFICANT PERSON(S)			T. SIGNIFICANCE					
1.			see continuation sheet					
2.								
3.								
S. SIGNIFICANT EVENT DATE(S)								
1.			<input checked="" type="checkbox"/> SEE CONTINUATION SHEET					
2.								

MO 780-1257 (5-92)

MISSOURI DEPARTMENT OF NATURAL RESOURCES
HISTORIC PRESERVATION PROGRAMP.O. BOX 176
JEFFERSON CITY, MO 65102

SW-AS-020-077

2.A. ARCHITECT/BUILDER/DESIGNER/ENGINEER				
1.	2.	3.		
2.B. ARCHITECTURAL STYLE		2.C. VERNACULAR TYPE		
[8 0] other		[8 4] Armory Category:VI, Eccentrics, type A, primary		
2.D. CONSTRUCTION DATE (CIRCA)		2.E. ALTERATION DATE		
1941		1.	2.	3.
		4.	5.	
2.F. RECONSTRUCTION DATE (CIRCA)	2.G. DATE MOVED	2.H. DESTRUCTION DATE	2.I. OWNER'S NAME & ADDRESS (IF DIFFERENT)	
2.J. HISTORIC FUNCTION				
1. [1 1 3] defense	2. [0 0 3] social	3. [][][]	4. [][][]	5. [][][]
2.K. HISTORIC SUBFUNCTION				
1. [1 3 A] armory	2. [0 3 A] meeting hall	3. 0 β C civic/volunteer	4. [][][]	5. [][][]
2.L. NO. OF ANCILLARY STRUCTURES		2.M. RESOURCE TYPE		2.N. STORIES
		<input type="checkbox"/> BUILDING <input type="checkbox"/> SITE <input type="checkbox"/> STRUCTURE <input type="checkbox"/> OBJECT		1. <u>2</u> 2. 3.
2.O. STRUCTURAL SYSTEMS		2.P. EXTERIOR WALL MATERIALS		2.Q. OTHER MATERIALS
1. [S T] structural steel		1. [4 3] limestone		1. [][][] 3. [][][]
2. [][][]		2. [][][]		2. [][][] 4. [][][]
2.R. ROOF SHAPES		2.S. ROOF MATERIALS		2.T. ROOF FEATURES
1. [F T] flat		1. [6 3] asphalt		1. [][][] 4. [][][]
2. [0 T] other		2. [][][]		2.U. FOUNDATION MATERIALS
3. [][][]		3. [][][]		1. [6 3] concrete
				2. [][][]
2.V. PORCHES				2.W. PLAN
1. [][][] 2. [][][] 3. [][][]				[R C] rectangular
2.X. FURTHER DESCRIPTION		2.Y. DESCRIPTION OF ENVIRONMENT AND OUTBUILDINGS		
<input type="checkbox"/> (SEE CONTINUATION SHEET)		<input type="checkbox"/> (SEE CONTINUATION SHEET)		
2.Z. SOURCES OF INFORMATION		PREPARED BY		ORGANIZATION
<input checked="" type="checkbox"/> (SEE CONTINUATION SHEET)		Dr. Robert P. Wiegars		Howard County Archaeological and Historical Survey
further information on file				DATE
				10/06/97

Neosho—1941

In July 1938 the City of Neosho had only to find and purchase a site in order to gain a new National Guard Armory. If the National Guard approved the site, then the WPA and the State would fund a \$33,000 building ("New Armory").

The site was eventually approved, but the new armory was to cost much more than the originally planned \$33,000. On November 1, 1938, "plans and specifications were filed" ("Armory Project") by Captain Ralph W. Bolich and George Naper, the WPA architect. At the time they filed the paperwork, the armory was then "estimated to cost \$79,100" ("Armory Project"). The new building was expected to be 15,000 square feet and would be located at the "site of the American Legion Home at the northwest corner of the high school block" ("Armory Project"). The Neosho Ad Club helped to purchase the land with the American Legion.

The new building was to have an 8,000 square foot drill floor and the exterior walls were constructed of locally quarried limestone ("Okeys Armory"). The exact location of the new building was to be on the corner of Brooks and Jefferson.

In May or June of 1940, the original \$79,125 appropriated for the construction of the Neosho armory was expended before the building could be completed due to inefficiency on the part of supervisors and laborers alike. In August 1940, it was thought that an additional \$22,076 had been secured, but the deal fell through and the building would sit dormant, a skeleton of a building, for nearly six months while local citizens, politicians, WPA officials, and the National Guard tried to work out a solution.

At the beginning of the whole situation, the problem was lack of funding to pay the 160 workers on the job, but by November 1940, the problem had become a lack of funding for the supplies after the WPA said it could provide money for the workers. However, the local government refused to cooperate with the state and federal governments because it felt that the property was the state's, so lawyers for Neosho said that Neosho was not responsible for any part of the mess ("Armory Question").

By December 1940, the problems were worked out and work resumed on the armory. After it was finally completed on July 31, 1941, it was estimated to have cost \$125,000; it cost \$92,000 more than had been originally estimated three years earlier.

Ironically, after the trouble with the local government, it was not the National Guard to first to use the new armory, but rather, "the Clyde Burdick Post of the American Legion" ("Neosho Armory") a local civic group.

The new building has three stories (counting the basement, which was originally built as a rifle range). The National Guard uses the first floor and the second floor is dedicated for usage by the American Legion.

Works Cited

"Armory project request filed." Neosho Daily Democrat 2 Nov. 1938: 1.

"Armory question still unsettled." Neosho Daily Democrat 22 Nov. 1940: 1.

"Neosho armory finished, dedication soon." The Neosho Times 31 July 1941: 1.

"New Armory for Neosho?" Neosho (Missouri) Daily Democrat 20 Jan. 1938: 1.

"Okeys armory." Nesho Daily Democrat 8 Dec. 1938: 1.

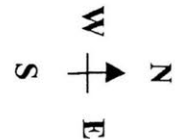
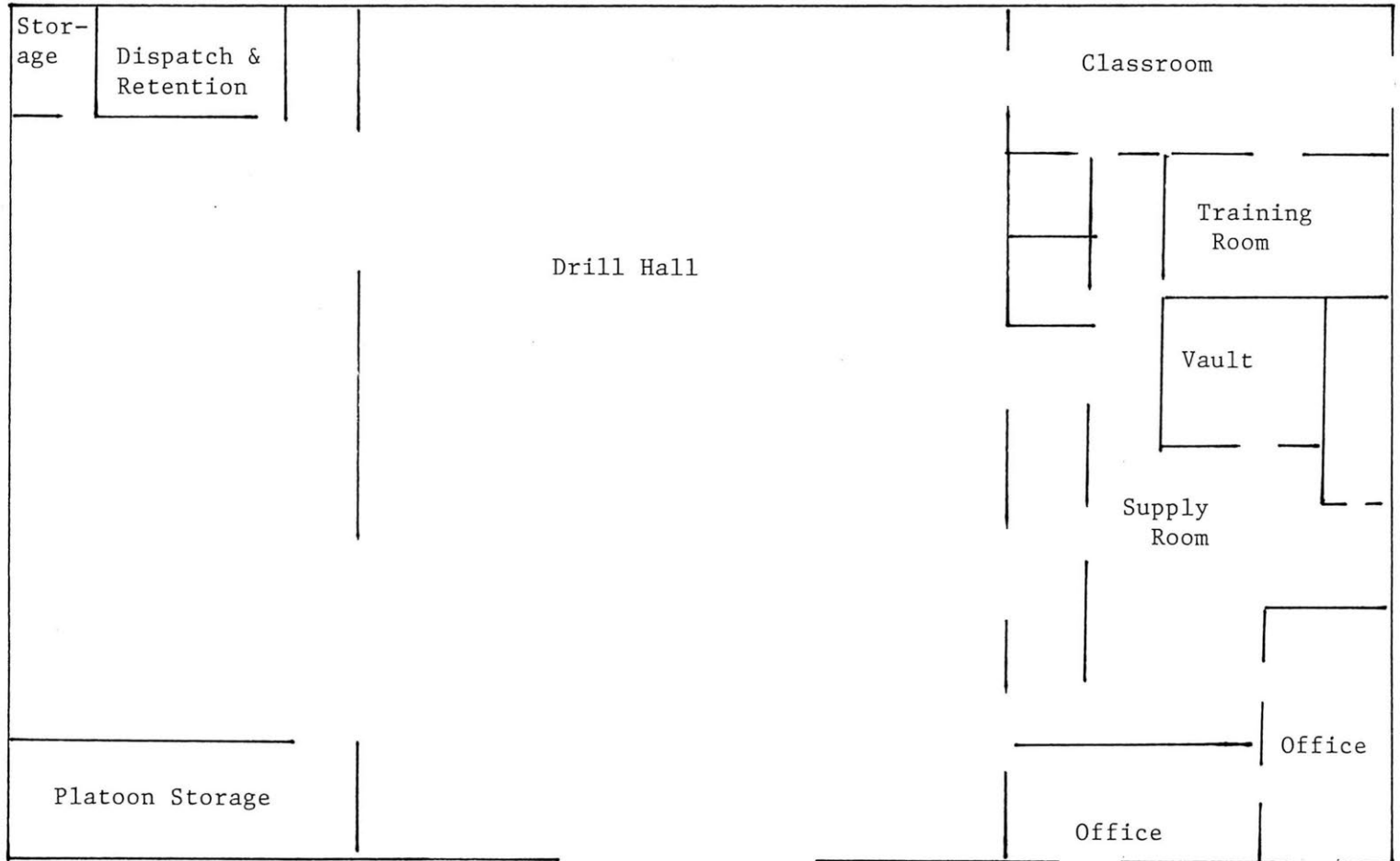
NEOSHO—1941

Unusual in that the two story rectangle office block is taller than the roofline of the arched parade hall behind it. The office block is constructed of cast-in-place concrete with a random ashlar stone veneer. The block has a flat roof with a flat parapet on either elevation though centered in each is centered a low single step. The main entrance seems to be in either of two single leaf doorways in the endwall at the street corner.

The window openings have smooth finished concrete heads and sills and are not symmetrically arranged. The multiple light steel window sash appear to be original with a casemented segment to admit light and air. The office block engages the parade hall at one endwall and at the other the wall has a multiple stepped parapet with what appears to be concrete coping. The one visible long side elevation is flush with the office block at a street corner. The wall has a centered vehicle entrance and is flanked by two battered buttresses or piers.

SW-AS-000-077

Neosho National Guard Armory
(Not to Scale)



MISSOURI HISTORIC PROPERTY INVENTORY FORM

SW-AS-020-078

SW - 96 - 01-065

REFERENCE NUMBER		A. HISTORIC NAME Maryville National Guard Armory								
B. COUNTY 147 Nodaway		C. OTHER NAME(S) Martin-Pedersen Armory / Headquarters and Headquarters Battery, 1/129th Field Artillery								
D. ADDRESS 709 College Park Drive				E. CITY Maryville, Missouri 64448				F. VICINITY <input type="checkbox"/>	G. RESTRICTED	H. ACREAGE 4 acres
I. SECTION	J. TOWNSHIP	K. RANGE	L. SPANISH LAND GRANT	M. QUARTER SECTIONS		N. OWNERSHIP <input type="checkbox"/> PRIVATE <input type="checkbox"/> LOCAL <input checked="" type="checkbox"/> STATE <input type="checkbox"/> FEDERAL <input type="checkbox"/> MIXED				
O. AGENCY(S) 1. Missouri Army National Guard						2.				
P. UTM ZONE	EASTING		NORTHING		USGS QUADRANGLE		Q. AREA(S) OF SIGNIFICANCE/CONTEXT(S)			
1. <input type="text"/>	/ / / / /		/ / / / /				1. 220 National Guard Armory			
2. <input type="text"/>	/ / / / /		/ / / / /				2. 030 Armory Category: IV			
3. <input type="text"/>	/ / / / /		/ / / / /				3. <input type="text"/>			
4. <input type="text"/>	/ / / / /		/ / / / /				4. <input type="text"/>			
R. SIGNIFICANT PERSON(S)				T. SIGNIFICANCE						
1.				see continuation sheet						
2.										
3.										
S. SIGNIFICANT EVENT DATE(S)				<input checked="" type="checkbox"/> SEE CONTINUATION SHEET						
1.										
2.										

MO 780-1257 (5-92)

MISSOURI DEPARTMENT OF NATURAL RESOURCES
HISTORIC PRESERVATION PROGRAMP.O. BOX 176
JEFFERSON CITY, MO 65102

SW-AS-020-078

2.A. ARCHITECT/BUILDER/DESIGNER/ENGINEER 1. W.M. Pritchard and Associates of Independence					3.
2.B. ARCHITECTURAL STYLE [8][0] other			2.C. VERNACULAR TYPE [8][2] Armory Category: IV Cold War, type A standard		
2.D. CONSTRUCTION DATE (CIRCA) 1953		2.E. ALTERATION DATE 1. 2. 3. 4. 5.			
2.F. RECONSTRUCTION DATE (CIRCA)	2.G. DATE MOVED	2.H. DESTRUCTION DATE	2.I. OWNER'S NAME & ADDRESS (IF DIFFERENT)		
2.J. HISTORIC FUNCTION 1. [][1][3] defense 2. [][0][3] social 3. [][][][] 4. [][][][] 5. [][][][]					
2.K. HISTORIC SUBFUNCTION 1. [1][3][A] armory 2. [0][3][A] meeting hall 3. [0][3][C] civic/volunteer 4. [][][][] 5. [][][][]					
2.L. NO. OF ANCILLARY STRUCTURES		2.M. RESOURCE TYPE <input checked="" type="checkbox"/> BUILDING <input type="checkbox"/> SITE <input type="checkbox"/> STRUCTURE <input type="checkbox"/> OBJECT		2.N. STORIES 1. 1.5 2. 3. 4.	
2.O. STRUCTURAL SYSTEMS 1. [][L][B] land bearing brick 2. [][][][]		2.P. EXTERIOR WALL MATERIALS 1. [][3][0] brick white-glazed brick 2. [][3][0] brick		2.Q. OTHER MATERIALS 1. [][][][] 3. [][][][] 2. [][][][] 4. [][][][]	
2.R. ROOF SHAPES 1. [][F][T] flat 2. [][][][] 3. [][][][]		2.S. ROOF MATERIALS 1. [][6][3] asphalt 2. [][][][] 3. [][][][]		2.T. ROOF FEATURES 1/2 story over 1. [][0][T] drill hall 4. [][][][]	
				2.U. FOUNDATION MATERIALS 1. [][6][5] concrete 2. [][][][]	
2.V. PORCHES 1. [][R][1] recessed first story 2. [][][][] 3. [][][][]				2.W. PLAN [][R][C] rectangular	
2.X. FURTHER DESCRIPTION <input type="checkbox"/> (SEE CONTINUATION SHEET)			2.Y. DESCRIPTION OF ENVIRONMENT AND OUTBUILDINGS <input type="checkbox"/> (SEE CONTINUATION SHEET)		
2.Z. SOURCES OF INFORMATION <input checked="" type="checkbox"/> (SEE CONTINUATION SHEET) further information on file		PREPARED BY Dr. Robert P. Wiegers		ORGANIZATION Howard County Archaeological and Historical Survey	
				DATE 10/06/97	

Maryville—1953

Attempts began as early as 1947 to get a new armory in Maryville. By October 1947, the city had acquired the Headquarters and Headquarters Battalion, 129th Field Artillery. The first meeting of the unit was held at Northwest Missouri State Teacher's College in the gymnasium (Daily Forum a).

In February 1948, the gymnasium was officially designated the new home to the unit (Daily Forum b). One month later, in an editorial, a local newspaper heralded Maryville's possible, new \$400,000 armory (Daily Forum c).

By November 11, 1953, a picture of the future armory was posted in the local newspaper and the next day, November 12, the groundbreaking ceremonies for the new structure was began. It was estimated that it would take nearly two hundred days to complete the project (Daily Forum d).

The building was designed by W. M. Pritchard and Associates of Independence, Missouri and its final construction cost was estimated to be \$169,000. The new 103' x 136' armory was completed in 1953 and was constructed of red brick exterior walls and cinder-block interior walls. The drill floor measures 61' x 90'.ⁱ

Works Cited

Daily Forum a (Maryville, Missouri) 22 Oct. 1947: n. pag.

Daily Forum b 21 Feb. 1948: n. pag.

Daily Forum c 29 March 1948: n. pag.

Daily Forum d 11 November 1953: n. pag.

ⁱ The newspaper clippings for this summary can be found in scrapbooks located at the Maryville National Guard Armory.

MARYVILLE—1953

The rectangular flat roofed parade hall is surrounded by single story flat roofed wings creating a U-shape around the drill hall. The parade hall is lighted with sidewall windows above the roofline of the wings. In this variant however, there are only slender brick columns rising above the single story roofline that may once have had full windows between. The current metal and window filled openings appear to have been much altered recently. The endwalls at front and rear are blank. The one story wings project beyond the wall plans at both endwalls of the parade hall. At the facade there are paired window openings in the endwalls.

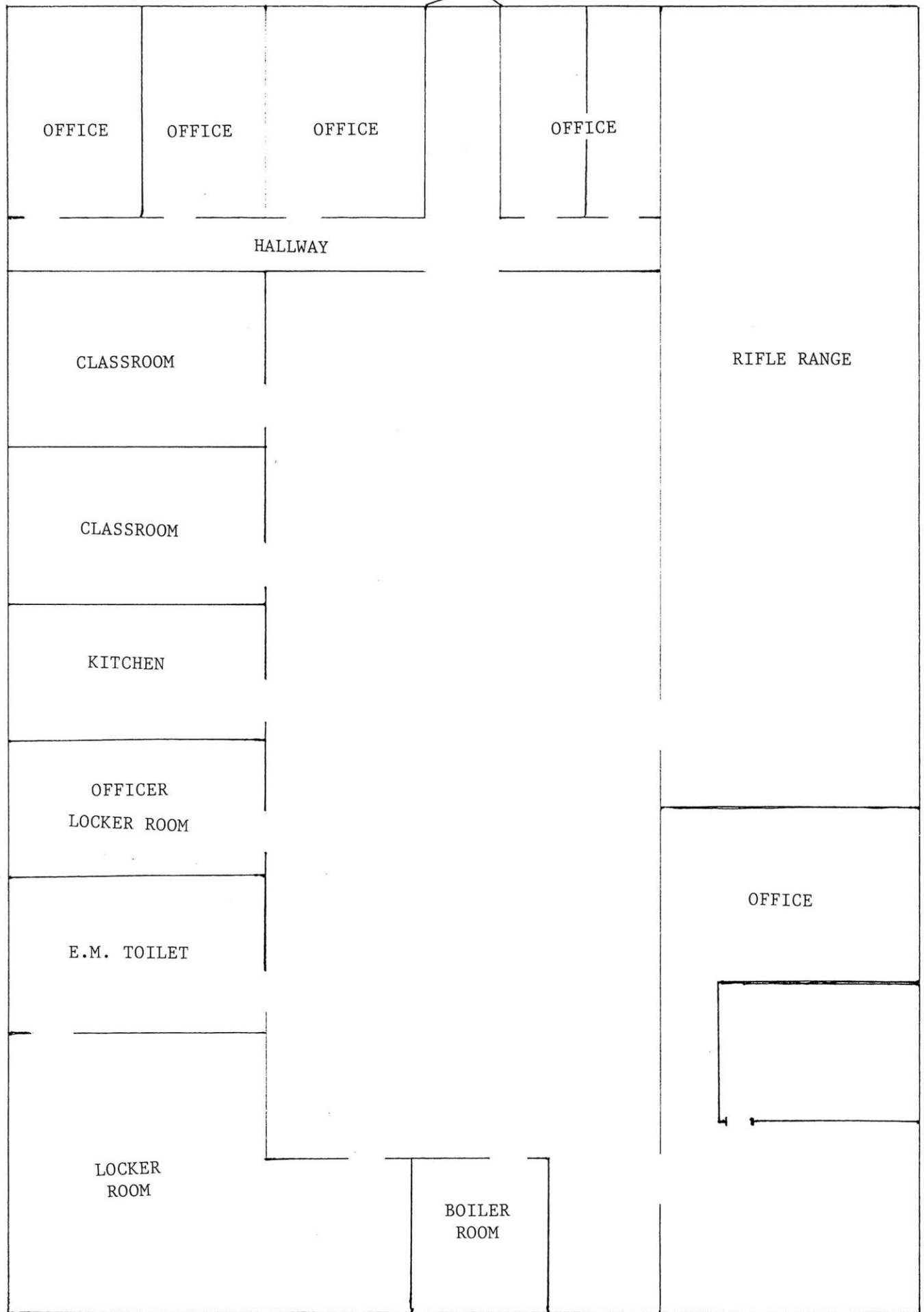
Between the wings is the recessed entry bay with four symmetrical openings with the double leafed main entry at one end. Another unusual feature is the brick veneer in the recessed entry area. It is stacked header-coursed brick with what appears to be a glazed white colored finish. Windows have smooth stone or concrete sills and steel sash.

The entry shares a continuous flat roof with the wings and a continuous porch projection with I-beam construction to support the narrow unsupported spandrel.

On the left wing long wall is a secondary entry centered in a long elevation with symmetrically ordered window bays. The entire structure is clad in a red colored brick veneer.

At the rear the single story wings project beyond the place of the parade hall where is found the vehicle and service entrances.

SW-AS-020-078



Maryville—1953



A black and white photograph of a single-story brick building with a tiled lower section. The building features three large, multi-paned windows and a dark door on the right side. A white flagpole stands in front of the building. In the foreground, a wooden signpost holds a sign with the text 'MISSOURI NATIONAL GUARD ARMORY' and 'RECRUITING OFFICE'. A small tree is visible on the right side of the building, and a bush is near the entrance.

MISSOURI
NATIONAL GUARD
ARMORY
RECRUITING OFFICE

MISSOURI HISTORIC PROPERTY INVENTORY FORM

SW-AS-020-079

SW - 96 - 01 - 021

REFERENCE NUMBER		A. HISTORIC NAME Caruthersville National Guard Armory							
B. COUNTY [1][5][5] Pemiscot		C. OTHER NAME(S)							
D. ADDRESS 801 West 3rd Street				E. CITY Caruthersville, Missouri 63820			F. VICINITY <input type="checkbox"/>	G. RESTRICTED	H. ACREAGE 3.4 acres
I. SECTION 16	J. TOWNSHIP T18N	K. RANGE R13E	L. SPANISH LAND GRANT NW $\frac{1}{4}$, SW $\frac{1}{4}$, fractional section 16		M. QUARTER SECTIONS		N. OWNERSHIP <input type="checkbox"/> PRIVATE <input type="checkbox"/> LOCAL <input checked="" type="checkbox"/> STATE <input type="checkbox"/> FEDERAL <input type="checkbox"/> MIXED		
O. AGENCY(S) 1. Missouri Army National Guard					2.				
P. UTM ZONE	EASTING		NORTHING		USGS QUADRANGLE		Q. AREA(S) OF SIGNIFICANCE/CONTEXT(S)		
1. [][]	/ / / / /		/ / / / /				1. [2][2][0] National Guard Armory		
2. [][]	/ / / / /		/ / / / /				2. [0][3][0] Armory Category: III		
3. [][]	/ / / / /		/ / / / /				3. [][][][]		
4. [][]	/ / / / /		/ / / / /				4. [][][][]		
R. SIGNIFICANT PERSON(S)				T. SIGNIFICANCE					
1.				see continuation sheet					
2.									
3.									
S. SIGNIFICANT EVENT DATE(S)									
1. 1930-1943				SEE CONTINUATION SHEET					
2.									

MO 780-1257 (5-92)

MISSOURI DEPARTMENT OF NATURAL RESOURCES
HISTORIC PRESERVATION PROGRAM

P.O. BOX 176
JEFFERSON CITY, MO 65102

SW-AS-020-079

2.A. ARCHITECT/BUILDER/DESIGNER/ENGINEER				
1. S.C. Stevens, contractor		2.		3.
2.B. ARCHITECTURAL STYLE			2.C. VERNACULAR TYPE	
[7][3] Armory Category: III, Art Deco			[][]	
2.D. CONSTRUCTION DATE (CIRCA)		2.E. ALTERATION DATE		
1938		1. 2. 3. 4. 5.		
2.F. RECONSTRUCTION DATE (CIRCA)	2.G. DATE MOVED	2.H. DESTRUCTION DATE	2.I. OWNER'S NAME & ADDRESS (IF DIFFERENT)	
2.J. HISTORIC FUNCTION				
1. [1][3] defense 2. [0][3] social 3. [][] 4. [][] 5. [][]				
2.K. HISTORIC SUBFUNCTION				
1. [1][3][A] armory 2. [0][3][A] meeting hall 3. [0][3][C] civic/volunteer 4. [][] 5. [][]				
2.L. NO. OF ANCILLARY STRUCTURES		2.M. RESOURCE TYPE		2.N. STORIES
		<input checked="" type="checkbox"/> BUILDING <input type="checkbox"/> SITE <input type="checkbox"/> STRUCTURE <input type="checkbox"/> OBJECT		1. 2 2. 3.
2.O. STRUCTURAL SYSTEMS		2.P. EXTERIOR WALL MATERIALS		2.Q. OTHER MATERIALS
1. [R][C] reinforced concrete		1. [6][5] concrete		1. [][] 3. [][]
2. [][]		2. [][]		2. [][] 4. [][]
2.R. ROOF SHAPES		2.S. ROOF MATERIALS		2.T. ROOF FEATURES
1. [F][T] flat		1. [6][3] asphalt		1. [][] 4. [][]
2. [0][T] other, arched		2. [][]		2.U. FOUNDATION MATERIALS
3. [][]		3. [][]		1. [6][5] concrete
				2. [][]
2.V. PORCHES				2.W. PLAN
1. [][] 2. [][] 3. [][]				[R][C] rectangular
2.X. FURTHER DESCRIPTION			2.Y. DESCRIPTION OF ENVIRONMENT AND OUTBUILDINGS	
<input type="checkbox"/> (SEE CONTINUATION SHEET)			<input type="checkbox"/> (SEE CONTINUATION SHEET)	
2.Z. SOURCES OF INFORMATION		PREPARED BY		ORGANIZATION
<input checked="" type="checkbox"/> (SEE CONTINUATION SHEET)		Dr. Robert P. Wieggers		Howard County Archeological and Historical Survey
further information on file				DATE
				10/28/97

Caruthersville—c. 1938-39

Caruthersville's armory was built c.1938-39 as a WPA project. When details for the building of the armory were still being worked out, the Missouri State Board of Education negotiated that the Caruthersville schools and other local civic organizations could also use the building. The City of Caruthersville had some leverage over the state because it was the city that sold the land for the future armory to the state.ⁱ Indeed, the City was quick to point out often that it and its citizens had the right to use the armory "so long as such use does not conflict with the use and benefit of the Missouri National Guard as an Armory" (Boyt).

One of the more interesting facts about the Caruthersville Armory is the letter sent to Capt. J. M. Cannon, Adjutant of the 140th Infantry in 1938 by then Junior Missouri Senator Harry S. Truman regarding the construction of the Caruthersville Armory. Truman notified Capt. Cannon "that the Caruthersville Armory-Community building, WPA Project No. 30844, was approved Nov. 17th by Presidential letter in behalf of Senator Truman" ("Armory-Community").

Currently, the armory is owned by the Caruthersville School District and is leased by the MONG for one dollar per year.

Works Cited

"Armory-Community Building Given WPA Approval Nov. 17th." Caruthersville Republican 24 Nov. 1938: n. pag.

Boyt, Russell. Letter to Commanding Officer, Caruthersville, Missouri. 23 Nov. 1948. Caruthersville Armory Files, Caruthersville, Missouri.

ⁱ The City of Caruthersville sold the State the land for the armory for a mere \$1 so that it could secure some stipulations in the Deed. Warranty Deed. 9 Nov. 1938. "The City of Caruthersville to the State of Missouri." Caruthersville National Guard Armory, Caruthersville, Missouri, n. pag. or book no.

CARUTHERSVILLE—1939

Many of the Missouri Armories built in the 30s and early 40s have a curved roof parade hall as does the Caruthersville example, though in this instance the roof is not a prominent visual feature as it is elsewhere. The reason for this is a tall imposing two-story flat roofed facade entrance office wing that almost completely obscures the curved end wall of the parade hall. The entire structure is constructed of cast-in-place reinforced concrete finished with a smooth texture. To either side of the two-story entrance wing there are single story flanking wings with flat roofs which run the length of the parade hall.

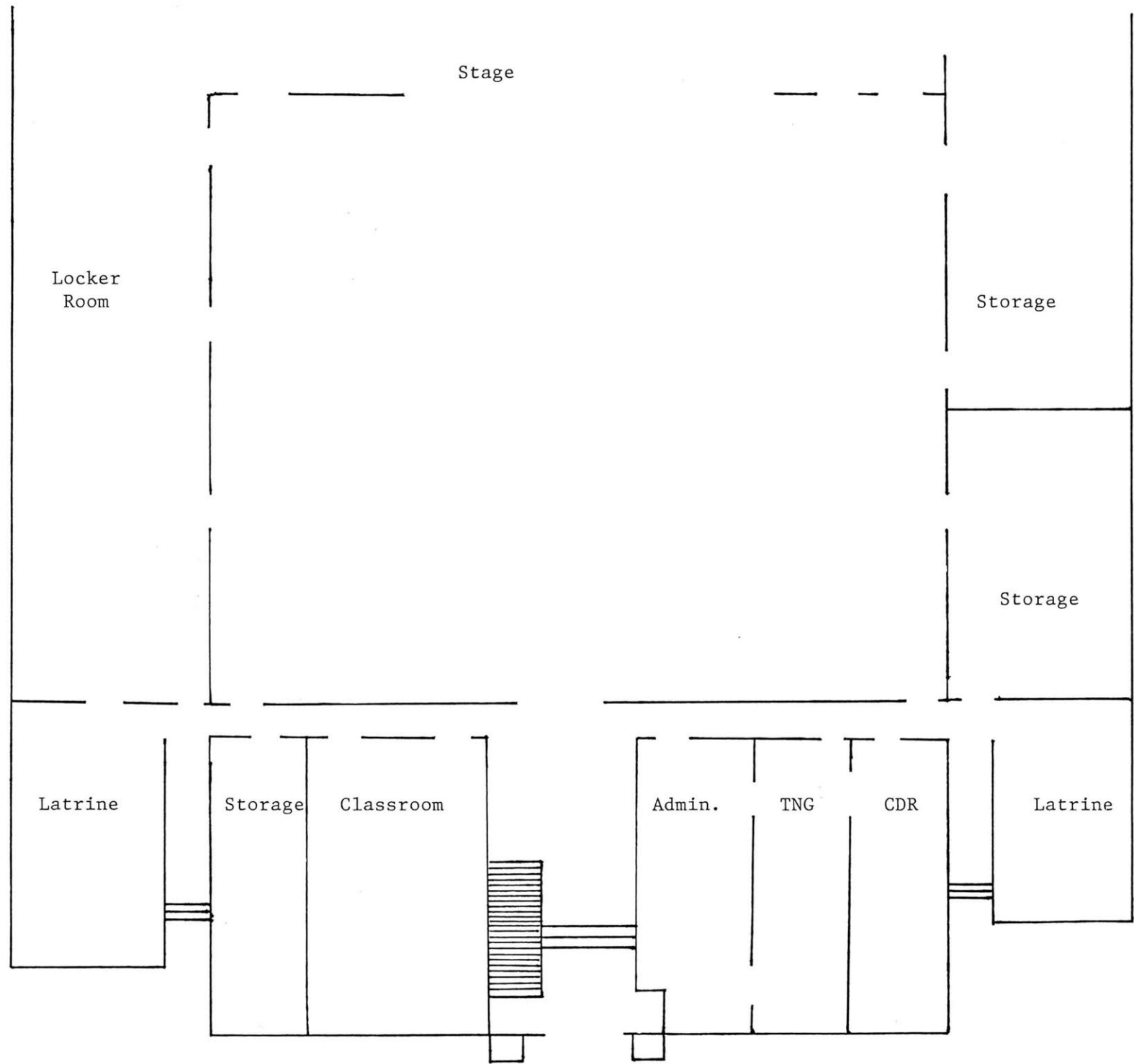
The entire building is devoid of any applied or incised ornamentation as is often found on other contemporary buildings. However, the shape of the building and arrangement of bays betrays decorative design considerations. For example there are seven symmetrical facade bays with three window bays flanking the centered entry. The entry is flanked by two huge monolithic battered piers [buttresses], projecting some five feet at ground level and tapering back to perhaps two feet and rising slightly above the flat parapet. In each pier is a recessed narrow and tall window opening filled with glass block. The angle of the piers allows the first story entry to be projected perhaps two feet from the plane of the facade with a flat roof and straight parapet line. The projecting entry is emphasized by the fact that the second story level is recessed perhaps two feet from the facade plane. The entry is strikingly asymmetrical pushed to one side with double leafed doorway and tall glass block filled transom. Also at the first story level is a very tall [from ground level to the top of the door transom] narrow glass block filled window. Incised into the concrete, in a broad frieze above the doorway and window, are the following: "ARMORY COMMUNITY CENTER".

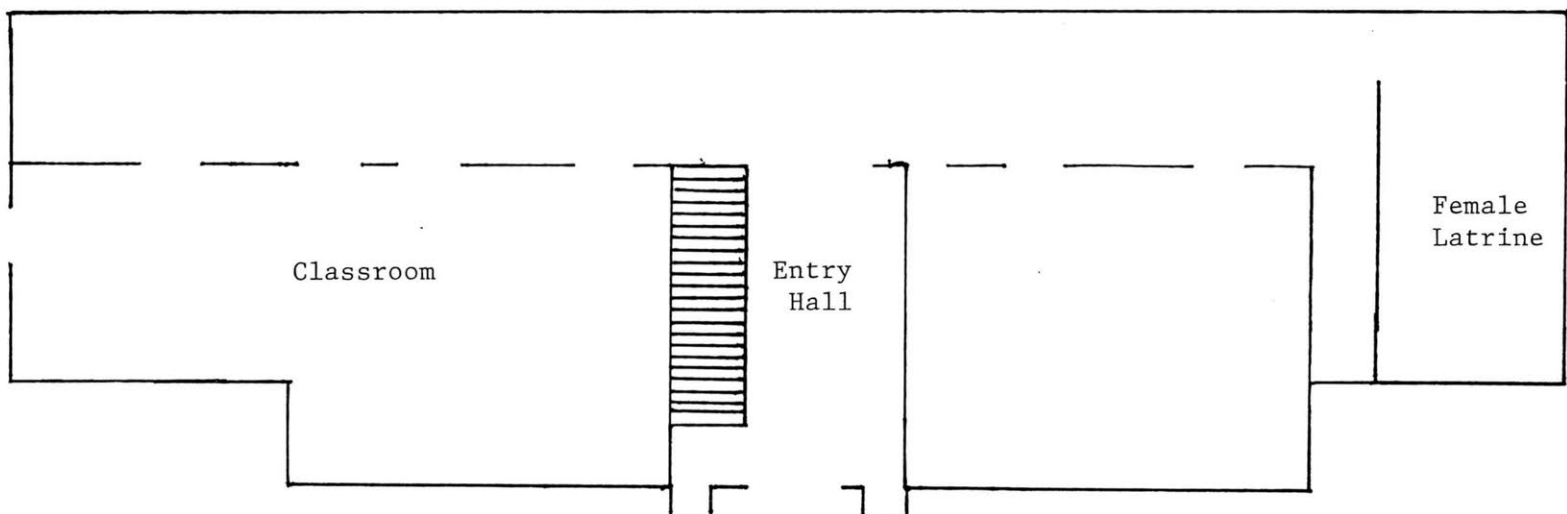
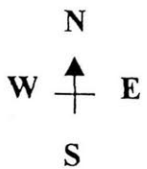
At the second story of the entry areas are two-glass block filled windows positioned above the two openings below. Centered between the two openings is a concrete corbel, which appears to have been originally used to support the flagpole.

Each of the window bays to either side of the entry bay is recessed perhaps one foot from the plane of the facade. The flanking wings intersect with the narrow side elevations of the facade wing some halfway back from the facade plane. Down the sides of the wings are symmetrically arranged windows placed high up on the wall within recessed bays.

SW-AS-020-079

Caruthersville National Guard Armory
(Not to Scale)
First Floor





Caruthersville National Guard Armory
(Not to Scale)
Second Floor

SW-AS-020-079



ARMORY
COMMUNITY CENTER

MISSOURI
NATIONAL GUARD
ARMORY

MISSOURI HISTORIC PROPERTY INVENTORY FORM

SW-A5-020-080

SW - 96 - 01-075

REFERENCE NUMBER		A. HISTORIC NAME Perryville National Guard Armory							
B. COUNTY 157 Perry		C. OTHER NAME(S) Company B, 1140th Engineer Battalion, Company B F, 140th Infantry Regiment							
D. ADDRESS 905 South Kingshighway				E. CITY Perryville, Missouri 63775			F. VICINITY <input type="checkbox"/>	G. RESTRICTED <input type="checkbox"/>	H. ACREAGE 4 acres
I. SECTION	J. TOWNSHIP	K. RANGE	L. SPANISH LAND GRANT	M. QUARTER SECTIONS	N. OWNERSHIP <input type="checkbox"/> PRIVATE <input type="checkbox"/> LOCAL <input checked="" type="checkbox"/> STATE <input type="checkbox"/> FEDERAL <input type="checkbox"/> MIXED				
O. AGENCY(S) 1. Missouri Army National Guard					2.				
P. UTM ZONE	EASTING		NORTHING		USGS QUADRANGLE		Q. AREA(S) OF SIGNIFICANCE/CONTEXT(S)		
1. <input type="text"/>	/ / / / /		/ / / / /				1. 220 Nationl Guard Armory		
2. <input type="text"/>	/ / / / /		/ / / / /				2. 030 Armory Category: IV		
3. <input type="text"/>	/ / / / /		/ / / / /				3. <input type="text"/>		
4. <input type="text"/>	/ / / / /		/ / / / /				4. <input type="text"/>		
R. SIGNIFICANT PERSON(S)				T. SIGNIFICANCE see continuation sheet					
1.									
2.									
3.									
S. SIGNIFICANT EVENT DATE(S)									
1.				SEE CONTINUATION SHEET					
2.									

MO 780-1257 (5-92)

MISSOURI DEPARTMENT OF NATURAL RESOURCES
HISTORIC PRESERVATION PROGRAM

P.O. BOX 176
JEFFERSON CITY, MO 65102

SW-AS-020-080

2.A. ARCHITECT/BUILDER/DESIGNER/ENGINEER				
1. Kiefner Construction Company, Perryville2.		3.		
2.B. ARCHITECTURAL STYLE		2.C. VERNACULAR TYPE		
[8] [0] other		[8] [2] Category IV: Cold war, type A, standard		
2.D. CONSTRUCTION DATE (CIRCA)		2.E. ALTERATION DATE		
1957		1. 2. 3. 4. 5.		
2.F. RECONSTRUCTION DATE (CIRCA)		2.G. DATE MOVED		2.H. DESTRUCTION DATE
				2.I. OWNER'S NAME & ADDRESS (IF DIFFERENT)
2.J. HISTORIC FUNCTION				
1. [] [1] [3] defense 2. [] [0] [3] social 3. [] [] [] 4. [] [] [] 5. [] [] []				
2.K. HISTORIC SUBFUNCTION				
1. [] [1] [3] [A] armory 2. [] [0] [3] [A] meeting hall 3. [] [0] [3] [C] civic/volunteer 4. [] [] [] 5. [] [] []				
2.L. NO. OF ANCILLARY STRUCTURES		2.M. RESOURCE TYPE		2.N. STORIES
		<input type="checkbox"/> BUILDING <input type="checkbox"/> SITE <input type="checkbox"/> STRUCTURE <input type="checkbox"/> OBJECT		1. 1.5 2. 3.
2.O. STRUCTURAL SYSTEMS		2.P. EXTERIOR WALL MATERIALS		2.Q. OTHER MATERIALS
1. [] [] [1] [B] land bearing brick		1. [] [3] [0] brick		1. [] [] [] 3. [] [] []
2. [] [] []		2. [] [] []		2. [] [] [] 4. [] [] []
2.R. ROOF SHAPES		2.S. ROOF MATERIALS		2.T. ROOF FEATURES
1. [] [] [F] [T] flat		1. [] [6] [3] asphalt		1/2 story over 1. [] [0] [T] drill hall 4. [] [] []
2. [] [] []		2. [] [] []		2.U. FOUNDATION MATERIALS
3. [] [] []		3. [] [] []		1. [] [6] [5] concrete
2.V. PORCHES				2.W. PLAN
1. [] [] [R] [1] recessed first story 2. [] [] [] 3. [] [] []				[] [R] [C] rectangular
2.X. FURTHER DESCRIPTION		2.Y. DESCRIPTION OF ENVIRONMENT AND OUTBUILDINGS		
<input type="checkbox"/> (SEE CONTINUATION SHEET)		<input type="checkbox"/> (SEE CONTINUATION SHEET)		
2.Z. SOURCES OF INFORMATION		PREPARED BY		ORGANIZATION
<input checked="" type="checkbox"/> (SEE CONTINUATION SHEET) further information on file		Dr. Robert P. Wiegiers		Howard County Archaeological an Historical Survey
				DATE
				10/06/97

Perryville—1957

Perryville's current armory is located on the south side of the City Park and sits on the location of the old "County Fair building and cattle barns" ("\$100,000 Armory"). The land was secured by a written agreement made between the mayor of Perryville, then Wallace Young, and the architect for the project, G. W. Prichard ("\$100,000 Armory"). In fact, the land had already been sold to the State of Missouri on October 5, 1954 for "the sum of One Dollar and other valuable consideration..." (Warranty Deed).

Construction for the 17,534 square foot armory was begun in July 1956 and was fully completed in 1958 by the Kiefner Construction Company. The dedication ceremony for the building was held on May 18, 1957 ("Plans") and a large parade, which would have included other local National Guard units and local bands, had been planned. However, the parade and dedication ceremonies were washed out by what one local newspaper described as "a real gully-washer..." ("Big Dedication").

Today, one of the first things one notices upon arrival at the Perryville armory is two large howitzers at the front entrance of the armory. However, these guns are not owned by the National Guard, but are owned by the City of Perryville. In fact, the National Guard unit located at the Perryville Armory is not even an artillery unit, but a Detachment of the 1140th Engineering Battalion.

Works Cited

"\$100,000 Armory for Perryville is Now Considered 'Very Possible.'" Perry County Republican 5 May 1955: 1.

"Big Dedication Parade Halted by Heavy Rains." Perry County Republican 23 May 1957: 1.

"Plans for Armory Dedication are Progressing Well." Perry County Republican 9 May 1957: 1.

Warranty Deed. From the City of Perryville to the State of Missouri. 5 Oct. 1954. Perry County, Book 140, Page 329/330.

PERRYVILLE—1957

The rectangular flat roofed parade hall is surrounded by single story flat roofed wings creating a U-shape around the drill hall. The parade hall is lighted with sidewall windows above the roofline of the wings, and the endwalls are blank. The one story wings project beyond the wall planes at both endwalls of the parade hall. At the facade the endwalls of the one-story wings are blank.

Between the facade wings is the recessed entry bay with five symmetrical openings in the center of which is the main double leafed entry. All windows have rowlock brick sills. The whole of the building is clad in red colored brick.

The entry shares a continuous flat roof with the wings and a slightly recessed porch projection with I-beam construction to support the narrow unsupported masonry spandrel.



MISSOURI HISTORIC PROPERTY INVENTORY FORM

SW-AS-020-081

SW - 96 - 01-086

REFERENCE NUMBER		A. HISTORIC NAME Sedalia National Guard Armory							
B. COUNTY 159 Pettis		C. OTHER NAME(S) Headquarters and Headquarters Battery, 135 Field Artillery, BDE / Major General John C. McLaughlin							
D. ADDRESS 100 West and Ninth				E. CITY Sedalia, Missouri 65301			F. VICINITY <input type="checkbox"/>	G. RESTRICTED	H. ACREAGE 6 acres 14,202 square feet
I. SECTION	J. TOWNSHIP	K. RANGE	L. SPANISH LAND GRANT	M. QUARTER SECTIONS		N. OWNERSHIP <input type="checkbox"/> PRIVATE <input type="checkbox"/> LOCAL <input checked="" type="checkbox"/> STATE <input type="checkbox"/> FEDERAL <input type="checkbox"/> MIXED			
O. AGENCY(S) 1. Missouri Army National Guard					2.				
P. UTM ZONE	EASTING		NORTHING		USGS QUADRANGLE		Q. AREA(S) OF SIGNIFICANCE/CONTEXT(S)		
1. 11	/ / / / /		/ / / / /				1. 220 National Guard Armory		
2. 11	/ / / / /		/ / / / /				2. 030 Armory Category: III		
3. 11	/ / / / /		/ / / / /				3. 111		
4. 11	/ / / / /		/ / / / /				4. 111		
R. SIGNIFICANT PERSON(S)				T. SIGNIFICANCE see continuation sheet					
1.									
2.									
3.									
S. SIGNIFICANT EVENT DATE(S)									
1. WPA 1925-1940									
2.				<input checked="" type="checkbox"/> SEE CONTINUATION SHEET					

SW-AS-020-081

2.A. ARCHITECT/BUILDER/DESIGNER/ENGINEER				
1.		2.		3.
2.B. ARCHITECTURAL STYLE			2.C. VERNACULAR TYPE	
[7][3] Armory Category: III, Art Deco			[][]	
2.D. CONSTRUCTION DATE (CIRCA)		2.E. ALTERATION DATE		
1941		1. 2. 3. 4. 5.		
2.F. RECONSTRUCTION DATE (CIRCA)	2.G. DATE MOVED	2.H. DESTRUCTION DATE	2.I. OWNER'S NAME & ADDRESS (IF DIFFERENT)	
2.J. HISTORIC FUNCTION				
1. [1][3] defense 2. [][0][3] social 3. [][][] 4. [][][] 5. [][][]				
2.K. HISTORIC SUBFUNCTION				
1. [1][3][A] armory 2. [0][3][A] meeting hall 3. [0][3][C] civic/volunteer 4. [][][] 5. [][][]				
2.L. NO. OF ANCILLARY STRUCTURES		2.M. RESOURCE TYPE		2.N. STORIES
		<input checked="" type="checkbox"/> BUILDING <input type="checkbox"/> SITE <input type="checkbox"/> STRUCTURE <input type="checkbox"/> OBJECT		1. 2 2. 3.
2.O. STRUCTURAL SYSTEMS		2.P. EXTERIOR WALL MATERIALS		2.Q. OTHER MATERIALS
1. [][S][T] structural steel		1. [][6][5] concrete		1. [][][] 3. [][][]
2. [][][]		2. [][][]		2. [][][] 4. [][][]
2.R. ROOF SHAPES		2.S. ROOF MATERIALS		2.T. ROOF FEATURES
1. [][0][T] other, arched		1. [][6][3] asphalt		1. [][][] 4. [][][]
2. [][][]		2. [][][]		2. [][][]
3. [][][]		3. [][][]		3. [][][]
2.V. PORCHES				2.U. FOUNDATION MATERIALS
1. [][][] 2. [][][] 3. [][][]				1. [][6][5] concrete
				2. [][][]
				2.W. PLAN
				[][R][C] rectangular
2.X. FURTHER DESCRIPTION		2.Y. DESCRIPTION OF ENVIRONMENT AND OUTBUILDINGS		
<input type="checkbox"/> (SEE CONTINUATION SHEET)		<input type="checkbox"/> (SEE CONTINUATION SHEET)		
2.Z. SOURCES OF INFORMATION		PREPARED BY	ORGANIZATION	DATE
<input checked="" type="checkbox"/> (SEE CONTINUATION SHEET) further information on file		Dr. Robert P. Wiegers	Howard County Archaeological and Historical Survey	10/28/97

Sedalia—1941

According to the Special Warranty Deed dated November 19, 1940, the Mayor of Sedalia passed an ordinance to deed over land to the State of Missouri for the construction of a new National Guard Armory. Construction on the armory began soon after and was completed sometime in 1941.

Works Cited

Special Warranty Deed. From the City of Sedalia to State of Missouri, 19 Nov. 1940.
Missouri National Guard Facilities Engineers, Jefferson City, Missouri.

SEDALIA—1941

The entire structure appears to be a rigidly symmetrical plan. Construction is of reinforced cast-in-place concrete with a symmetrical facade consisting of a series of stepped constructions flanking a central section. This central section of the facade is a two story main pavilion projecting about one foot from the flanking single story flat roofed wings. In turn there are additional flanking single story wings stepped some four feet back from the first side wings.

The central section is bay in depth engaged to an arched roof main hall. The arch apex extends above the flat roof of the two-story pavilion contributing to the geometric shapes in symmetrical balance: A common defining attribute of this style.

The central pavilion contains three basic groupings or bays of window/door openings. The middle bay contains the main entrance to the building with a double leaf doorway with transom above and flanked by two large sidelights filled with glass block. The first story central entry bay projects some three feet from the facade with a flat roof. Above are three symmetrical groups of paired windows with centered round windows to either side. In the end bays are two groups of symmetrical paired window openings at both story levels.

The inside single story wings have two bays each, the innermost of which is a tripartite window grouping. The outside bay is a double leafed entry with glass block transom above. The right hand wing entry appears to be original, though the left hand opening has been filled with concrete block. Centered above these entries are recessed roundels of two circular level depths set in the concrete. To the inside of the entry bays is a narrow vertical recessed panel with a light fixtures projecting from it

The windows throughout the building appear to be original construction and are all steel sashed with swing hinged lower sash to allow ventilation.

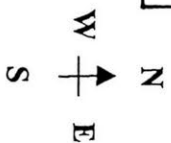
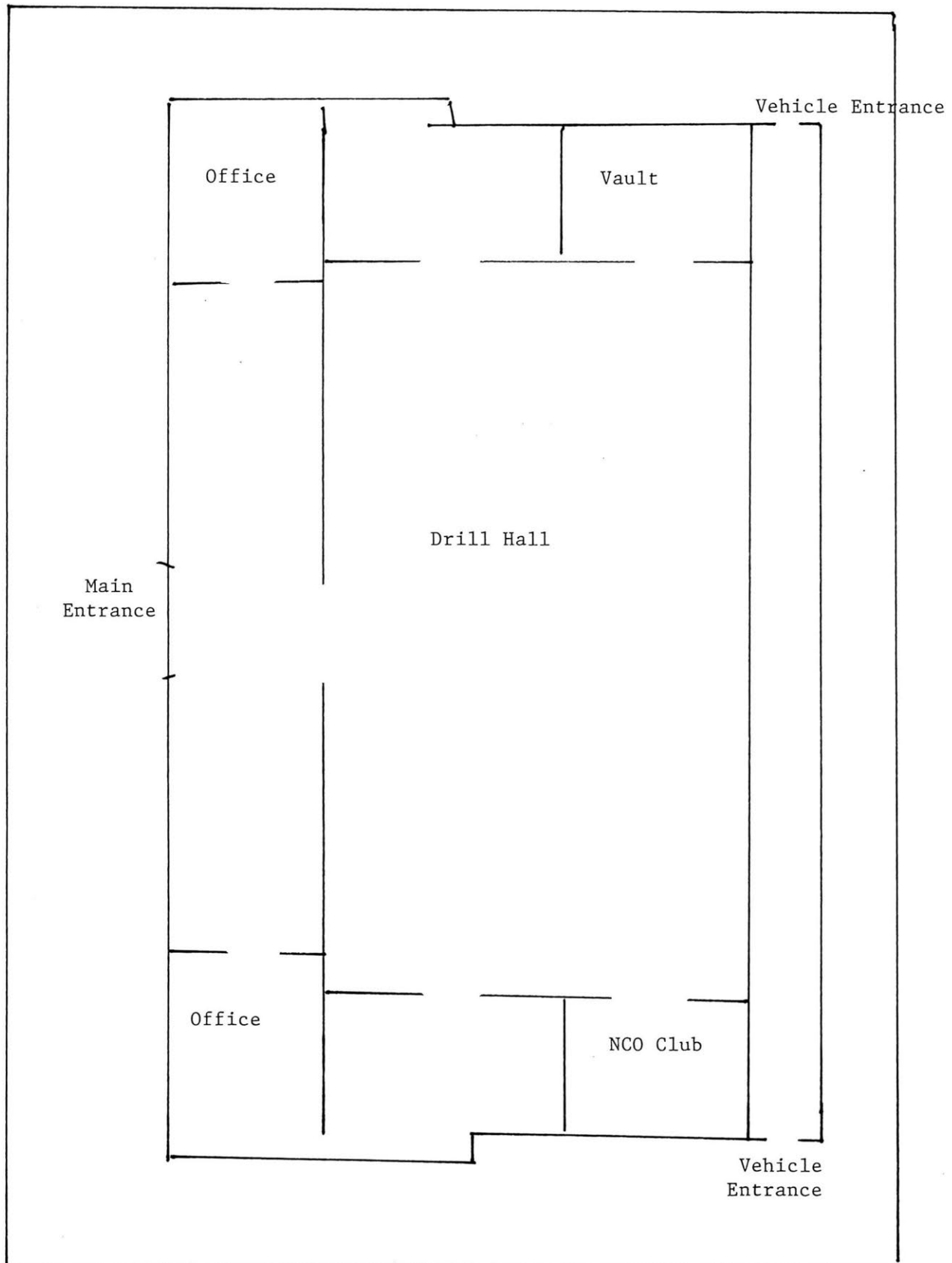
The outside flanking wings are recessed some four feet from the inside wings. Here there are three grouped pairs of windows with a single sash in a sloping recessed opening in the concrete construction.


The horizontal planes of the window and door openings are emphasized with paired incised lines in the otherwise smooth unblemished texture of the concrete. These paired lines define the tops of both window and door openings, and bottoms of the window openings. The inner most line of each paired incising is engaged with the windowsills and door and window headers. The lines extend

across the facade of the flanking wings pulling the original construction into architectural harmony.

The side elevations reveal high positioned ribbon windows on the outer wings and garage bays on the inside wings giving access into the main hall. All of the garage door bays appear to have been altered from their original appearance.

The rear elevation consists of flat end wall to the arched center main hall. This wall has tall ribbon windows flanked by reinforced engaged buttresses. Many of the lower sashes have been removed or covered over.





MISSOURI NATIONAL GUARD
ARMORY

MISSOURI HISTORIC PROPERTY INVENTORY FORM

SW-AS-020-082

SW - 96 - 01-083

REFERENCE NUMBER		A. HISTORIC NAME Rolla National Guard Armory							
B. COUNTY 161 Phelps		C. OTHER NAME(S) Armed Forces Reserve Center, 1438th Engineer Company, Detachment 1							
D. ADDRESS 201 Fairground Road				E. CITY Rolla, Missouri 65401			F. VICINITY <input type="checkbox"/>	G. RESTRICTED	H. ACREAGE 3 acres 15,566 square feet
I. SECTION	J. TOWNSHIP	K. RANGE	L. SPANISH LAND GRANT	M. QUARTER SECTIONS		N. OWNERSHIP <input type="checkbox"/> PRIVATE <input type="checkbox"/> LOCAL <input checked="" type="checkbox"/> STATE <input checked="" type="checkbox"/> FEDERAL <input type="checkbox"/> MIXED			
O. AGENCY(S) 1. State/Federal agreement					2.				
P. UTM ZONE	EASTING		NORTHING		USGS QUADRANGLE		Q. AREA(S) OF SIGNIFICANCE/CONTEXT(S)		
1. <input type="text"/>	/ / / / /		/ / / / /				1. 220 National Guard Armory		
2. <input type="text"/>	/ / / / /		/ / / / /				2. 030 Armory Category: IV		
3. <input type="text"/>	/ / / / /		/ / / / /				3. <input type="text"/>		
4. <input type="text"/>	/ / / / /		/ / / / /				4. <input type="text"/>		
R. SIGNIFICANT PERSON(S)				T. SIGNIFICANCE					
1.				see continuation sheet					
2.									
3.									
S. SIGNIFICANT EVENT DATE(S)				<input checked="" type="checkbox"/> SEE CONTINUATION SHEET					
1.									
2.									

MO 780-1257 (5-92)

MISSOURI DEPARTMENT OF NATURAL RESOURCES
HISTORIC PRESERVATION PROGRAMP.O. BOX 176
JEFFERSON CITY, MO 65102

SW-AS-020-082

2.A. ARCHITECT/BUILDER/DESIGNER/ENGINEER				
1. Prichard Company, Independence, Missouri ²		3.		
2.B. ARCHITECTURAL STYLE		2.C. VERNACULAR TYPE		
[8][0] other		[8][2] armory Category: IV, Cold War, type C, non-standard		
2.D. CONSTRUCTION DATE (CIRCA)		2.E. ALTERATION DATE		
1963		1. 2. 3. 4. 5.		
2.F. RECONSTRUCTION DATE (CIRCA)	2.G. DATE MOVED	2.H. DESTRUCTION DATE	2.I. OWNER'S NAME & ADDRESS (IF DIFFERENT)	
2.J. HISTORIC FUNCTION				
1. [1][3] defense 2. [0][3] social 3. [][][] 4. [][][] 5. [][][]				
2.K. HISTORIC SUBFUNCTION				
1. [1][3][A] armory 2. [0][3][A] meeting hall 3. [0][3][C] civic/volunteer 4. [][][] 5. [][][]				
2.L. NO. OF ANCILLARY STRUCTURES		2.M. RESOURCE TYPE		2.N. STORIES
		<input checked="" type="checkbox"/> BUILDING <input type="checkbox"/> SITE <input type="checkbox"/> STRUCTURE <input type="checkbox"/> OBJECT		1. 1.5 2. 3.
2.O. STRUCTURAL SYSTEMS		2.P. EXTERIOR WALL MATERIALS		2.Q. OTHER MATERIALS
1. [S][T] structural steel		1. [3][0] brick		1. [][][] 3. [][][]
2. [][][]		2. [][][]		2. [][][] 4. [][][]
2.R. ROOF SHAPES		2.S. ROOF MATERIALS		2.T. ROOF FEATURES
1. [F][T] flat		1. [6][3] asphalt		1/2 story over 1. [0][T] drill hall 4. [][][]
2. [][][]		2. [][][]		2.U. FOUNDATION MATERIALS
3. [][][]		3. [][][]		1. [6][5] concrete
2.V. PORCHES				2.W. PLAN
1. [][][] 2. [][][] 3. [][][]				[R][C] rectangular
2.X. FURTHER DESCRIPTION		2.Y. DESCRIPTION OF ENVIRONMENT AND OUTBUILDINGS		
<input type="checkbox"/> (SEE CONTINUATION SHEET)		<input type="checkbox"/> (SEE CONTINUATION SHEET)		
2.Z. SOURCES OF INFORMATION		PREPARED BY	ORGANIZATION	DATE
<input checked="" type="checkbox"/> (SEE CONTINUATION SHEET) further information on file		Dr. Robert P. Wiegers	Howard County Archaeological and Historical Survey	10/28/97

Rolla—1963

On April 11, 1960, the National Guard purchased the necessary land for a new armory to be located in Roll from the Chamber of Commerce, Rolla, Missouri. However, due to some wording difficulties with the deed, the State of Missouri and the National Guard were unable to finalize plans for construction (Warranty Deed by Corporation 105).

On December 28, 1961, approval for the construction of the armory arrived (Blatt) and the contractor, Prichard Construction of Independence, Missouri, had been chosen. The Rolla Armory was completed in 1963 and was used by the community for various reasons. On one instance though, the Guard was unable to support the community.

In October 1966, the Day Care Council of Rolla sent a letter to the Adjutant General of Missouri requesting the usage of the armory as a day care center (Wesley). In the letter, Michele Wesley requested "space consisting of three classrooms, an office and kitchen facilities to be used 7:30-5:30 five days a week" (Wesley). This request would have stretched the capacity of the building and displayed the distorted view the community had of the National Guard.

In a letter dated October 25, 1966, the Adjutant General, L. B. Adams, Jr. wrote Mrs. Wesley back explaining that her request was not feasible for various reasons (Adams).

Today, the armory is still used by the community on a smaller basis. It has also expanded its usage by having an Army Reserve Office located in the building. This armory is the only one in the state to serve both organizations.

Works Cited

Adams, L. B., Jr. Letter to Mrs. J. P. Wesley. 25 Oct. 1966. Missouri National Guard Facilities Engineers, Jefferson City, Missouri.

Blatt, William B. Letter to the Adjutant General, State of Missouri. 28 Dec. 1961. Missouri National Guard Facilities Engineers, Jefferson City, Missouri.

Warranty Deed by Corporation. From Chamber of Commerce of Rolla to the State of Missouri. 11 April 1960, Phelps County, Book 154, Pages 105-106.

SW-AS-020-082

Wesley, Michele. Letter to the General L. B. Adams. 21 Oct. 1966. Missouri National Guard Facilities Engineers, Jefferson City, Missouri.

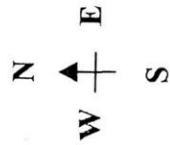
ROLLA—1963

This structure has a tall, rectangular flat-roofed central parade hall with flanking one story wings in an overall U-Shape. Triple grouped steel sashed windows extend down the long side of the parade hall above the one-story office wings.

The primary entrance is on one of the long sides with a centered entry recessed pavilion with brick parapeted endwalls rising some four feet above the roof line of the flanking office wings. This flat roofed entrance has a glass curtain wall entry with an offset single leaf doorway. To the right is a one-story wing with ribbon windows. Below the windows is a soldier coursed brick sill above what appears to be a glazed tile veneer which extends to grade. To left of the main entry is blank wall relieved only by a set of metal doors which appear to be a modern alteration. To the left of the doors are the raised letters spelling out: "Missouri National Guard".




To the left of the primary facade is a secondary elevation with the same ribboned window treatment in a long single story wing extending across the face of the blank endwall of the parade hall. There are three primary elements to this elevation with two stepped ribboned window bays and a long blank wall of a different material, which may in fact be a modern addition.

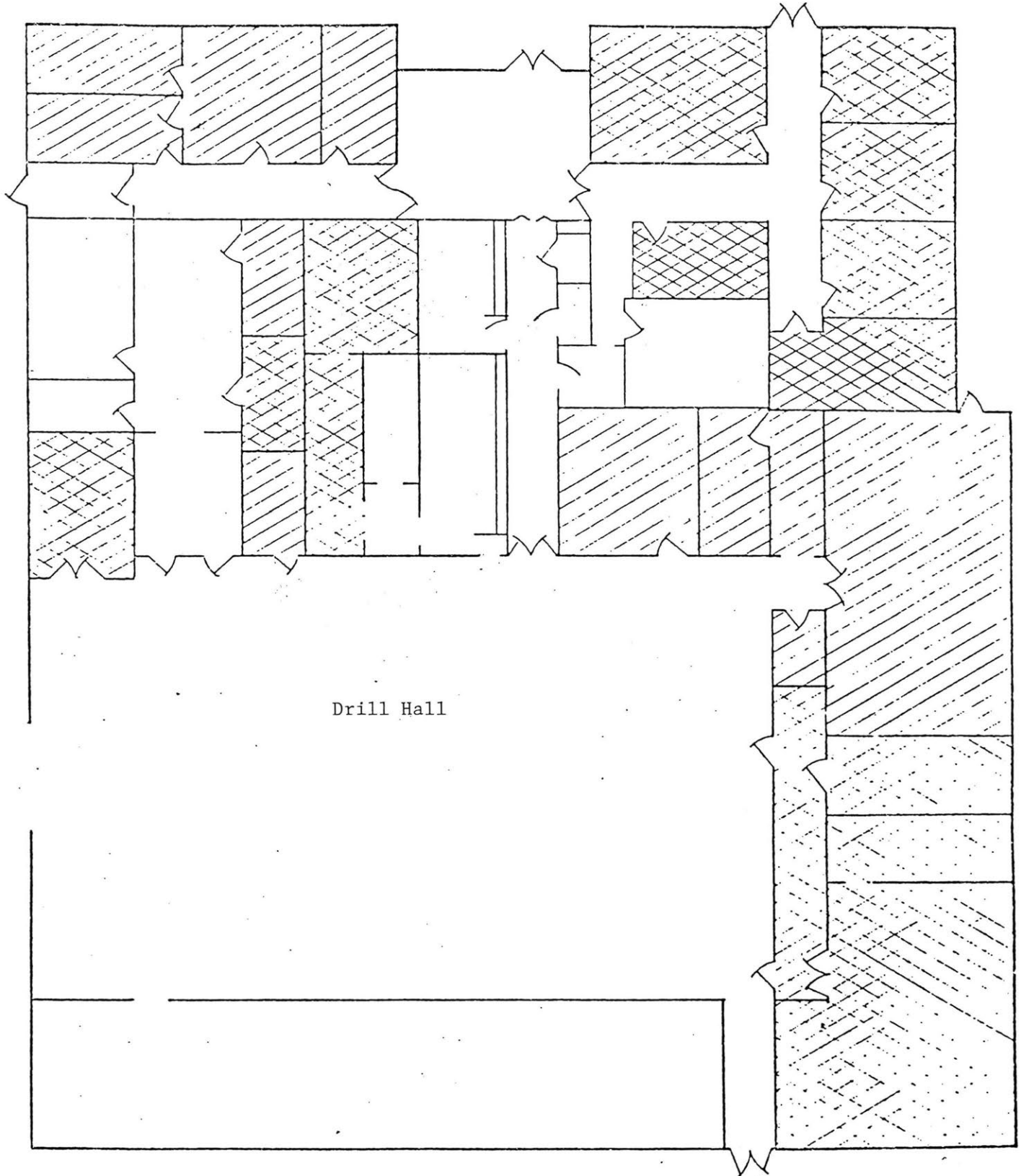
SW-AS-020-082



Folla National Guard Armory

(Not to Scale)

-  Army Reserve (Exclusive Use)
-  National Guard (Exclusive Use)
-  Joint Use





MISSOURI HISTORIC PROPERTY INVENTORY FORM

SW-AS-020-083

REFERENCE NUMBER		A. HISTORIC NAME Fort Leonard Wood National Guard Armory							
B. COUNTY 169 Pulaski		C. OTHER NAME(S) Dalton-Anderson Memorial Armory							
D. ADDRESS 986 Iowa Drive				E. CITY Fort Leonard Wood, Missouri 65473			F. VICINITY <input type="checkbox"/>	G. RESTRICTED	H. ACREAGE 25 acres
I. SECTION	J. TOWNSHIP	K. RANGE	L. SPANISH LAND GRANT	M. QUARTER SECTIONS		N. OWNERSHIP <input type="checkbox"/> PRIVATE <input type="checkbox"/> LOCAL <input type="checkbox"/> STATE <input checked="" type="checkbox"/> FEDERAL <input type="checkbox"/> MIXED			
O. AGENCY(S) 1. Missouri Army National Guard				2.					
P. UTM ZONE	EASTING		NORTHING		USGS QUADRANGLE		Q. AREA(S) OF SIGNIFICANCE/CONTEXT(S)		
1. <input type="text"/>	/ / / / /		/ / / / /				1. 220 National Guard Armory		
2. <input type="text"/>	/ / / / /		/ / / / /				2. 030 Armory Category: V		
3. <input type="text"/>	/ / / / /		/ / / / /				3. <input type="text"/>		
4. <input type="text"/>	/ / / / /		/ / / / /				4. <input type="text"/>		
R. SIGNIFICANT PERSON(S)				T. SIGNIFICANCE					
1.				see continuation sheet					
2.									
3.									
S. SIGNIFICANT EVENT DATE(S)				SEE CONTINUATION SHEET					
1.									
2.									

SW-AS-020-083

2.A. ARCHITECT/BUILDER/DESIGNER/ENGINEER				
1. <u>Kloster Building Group - Builder</u>		2. <u>Gastinger, Walker, and Hardin Architects</u> 3. <u>Kansas City, Missouri</u>		
2.B. ARCHITECTURAL STYLE		2.C. VERNACULAR TYPE		
<u>8 0 </u> other		<u>8 3 </u> Category: V, Traditional		
2.D. CONSTRUCTION DATE (CIRCA)		2.E. ALTERATION DATE		
<u>1996</u>		1. 2. 3. 4. 5.		
2.F. RECONSTRUCTION DATE (CIRCA)	2.G. DATE MOVED	2.H. DESTRUCTION DATE	2.I. OWNER'S NAME & ADDRESS (IF DIFFERENT)	
2.J. HISTORIC FUNCTION				
1. <u>1 1 3 </u> defense 2. <u>0 0 3 </u> social 3. <u> </u> 4. <u> </u> 5. <u> </u>				
2.K. HISTORIC SUBFUNCTION				
1. <u>1 3 A </u> armory 2. <u>0 3 A </u> meeting hall 3. <u>0 3 C </u> civic/volunteer <u> </u> 5. <u> </u>				
2.L. NO. OF ANCILLARY STRUCTURES		2.M. RESOURCE TYPE		2.N. STORIES
		<input checked="" type="checkbox"/> BUILDING <input type="checkbox"/> SITE <input type="checkbox"/> STRUCTURE <input type="checkbox"/> OBJECT		1. <u>1.5</u> 2. <u> </u> 3. <u> </u>
2.O. STRUCTURAL SYSTEMS		2.P. EXTERIOR WALL MATERIALS		2.Q. OTHER MATERIALS
1. <u>1 L B </u> land bearing brick		1. <u>1 3 0 </u> brick		1. <u> </u> 3. <u> </u>
2. <u> </u>		2. <u> </u>		2. <u> </u> 4. <u> </u>
2.R. ROOF SHAPES		2.S. ROOF MATERIALS		2.T. ROOF FEATURES
1. <u>0 0 T </u> other		1. <u>1 5 0 </u> metal		1/2 story 1. <u>0 0 T </u> over drill hall 4. <u> </u>
2. <u>1 F T </u> flat		2. <u> </u>		2.U. FOUNDATION MATERIALS
3. <u> </u>		3. <u> </u>		1. <u>1 6 5 </u> concrete
				2. <u> </u>
2.V. PORCHES				2.W. PLAN
1. <u>1 R 1 </u> recessed first story 2. <u> </u> 3. <u> </u>				<u>1 R C </u> rectnagular
2.X. FURTHER DESCRIPTION		2.Y. DESCRIPTION OF ENVIRONMENT AND OUTBUILDINGS		
<input type="checkbox"/> (SEE CONTINUATION SHEET)		<input type="checkbox"/> (SEE CONTINUATION SHEET)		
2.Z. SOURCES OF INFORMATION		PREPARED BY	ORGANIZATION	DATE
<input checked="" type="checkbox"/> (SEE CONTINUATION SHEET) further information on file		Dr. Robert P. Wiegiers	Howard County Archaeological and Historical Survey	10/02/97

Fort Leonard Wood—1997

The building that is home to the Headquarters, 35th Engineering Brigade was built recently and has a limited history. In fact, the building was dedicated in honor of Brigadier General O. T. Dalton, Jr. and Captain William Anderson, Jr. on June 7, 1997.

Construction on the building was completed on December 23, 1996 and it was on this date that Headquarters, 35th began moving into their new facility. The property on which the building was built is owned by the federal government and is leased by the Missouri National Guard. Both federal and state money was used to help fund the building that was estimated to cost nearly \$2,123,000 (Frankland).

Headquarters, 35th Engineering Brigade was originally located at Jefferson Barracks until October 1993, when it was moved to temporary housing in the old, World War II barracks that are across the street from the current armory.

The old buildings are located west of the current armory and were leased by the Missouri National Guard through 1998. The Missouri National Guard has the option of extending the lease for three, five year periods. The ten buildings are currently used for storage as well as a unified project between the National Guard and the other branches of the Armed Forces.

Works Cited

Frankland, Donald R. Letter to the Adjutant General, Missouri. 15 Oct. 1993. Missouri National Guard Facilities Engineers, Jefferson City, Missouri.

FT. LEONARD WOOD—1996

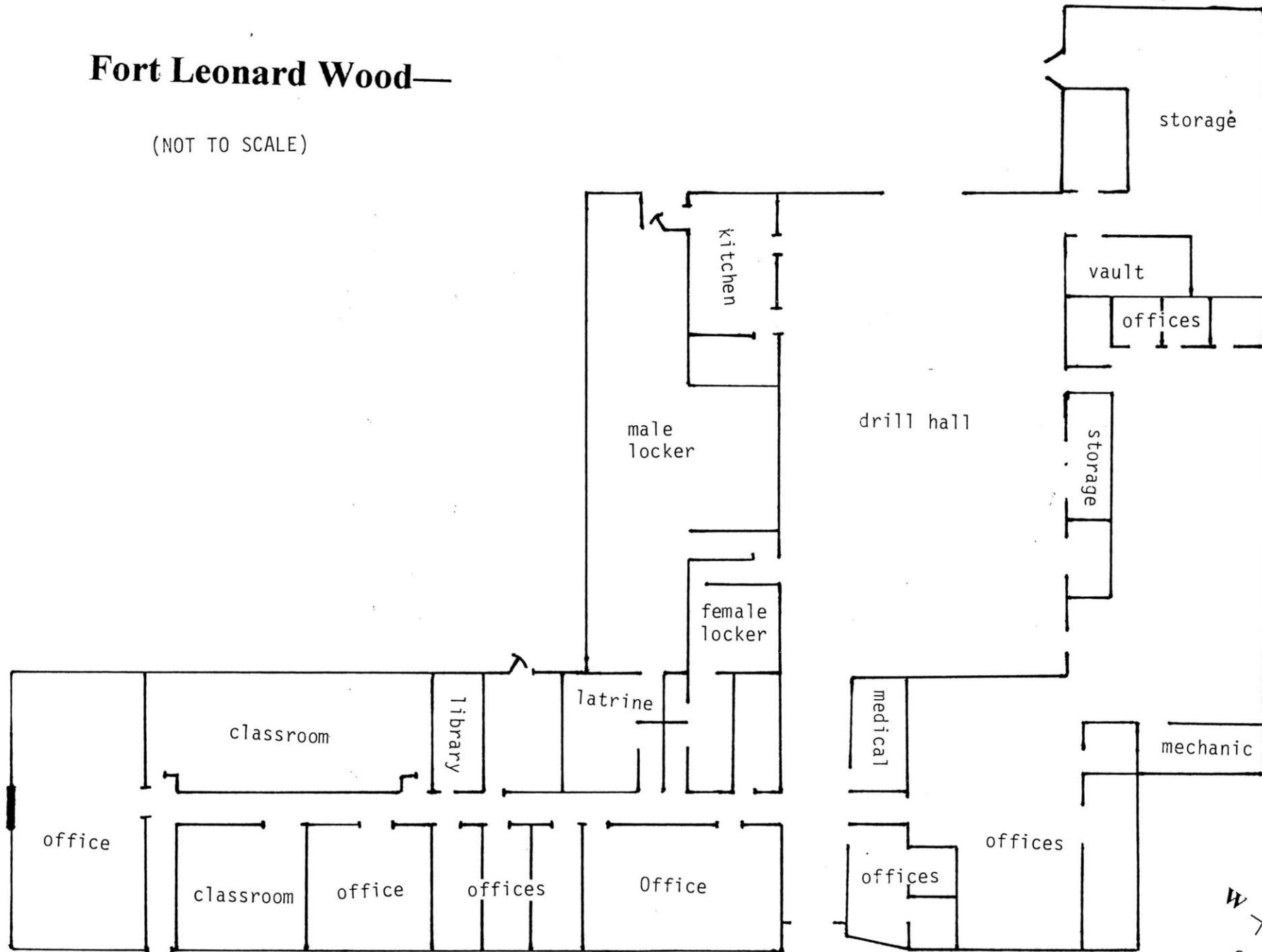
The tall flat roofed parade hall is dwarfed by the expanse of the low shed roofed office wings that project around the hall. The low endwall of the parade hall appears to have opaque material that allows a suffused light inside.

The long low red brick veneered office wing has an offcentered recessed entrance with multiple sidelights and a slightly projected gable fronted shed roof. The face of the gable, and the frieze of the office wing, is covered with prefabricated sheets of a cementitious white colored material.

Fort Leonard Wood—

(NOT TO SCALE)

SW-AS-020-083





MISSOURI HISTORIC PROPERTY INVENTORY FORM

SW-AS-020-084

SW - 96 - 01-C68

REFERENCE NUMBER		A. HISTORIC NAME Moberly National Guard Armory							
B. COUNTY 1175 Randolph		C. OTHER NAME(S) 1175 Military Police Company							
D. ADDRESS 310 East McKinsey				E. CITY Moberly, Missouri 65207			F. VICINITY <input type="checkbox"/>	G. RESTRICTED	H. ACREAGE 4 acres
I. SECTION	J. TOWNSHIP	K. RANGE	L. SPANISH LAND GRANT	M. QUARTER SECTIONS		N. OWNERSHIP <input type="checkbox"/> PRIVATE <input type="checkbox"/> LOCAL <input checked="" type="checkbox"/> STATE <input type="checkbox"/> FEDERAL <input type="checkbox"/> MIXED			
O. AGENCY(S) 1. Missouri Army National Guard					2.				
P. UTM ZONE	EASTING		NORTHING		USGS QUADRANGLE		Q. AREA(S) OF SIGNIFICANCE/CONTEXT(S)		
1. <input type="text"/>	/ / / / /		/ / / / /				1. 220 National Guard Armory		
2. <input type="text"/>	/ / / / /		/ / / / /				2. 030 Armory Category: IV		
3. <input type="text"/>	/ / / / /		/ / / / /				3. <input type="text"/>		
4. <input type="text"/>	/ / / / /		/ / / / /				4. <input type="text"/>		
R. SIGNIFICANT PERSON(S)				T. SIGNIFICANCE see continuation sheet					
1.									
2.									
3.									
S. SIGNIFICANT EVENT DATE(S)									
1.									
2.				<input checked="" type="checkbox"/> SEE CONTINUATION SHEET					

MO 780-1257 (5-92)

MISSOURI DEPARTMENT OF NATURAL RESOURCES
HISTORIC PRESERVATION PROGRAM

P.O. BOX 176
JEFFERSON CITY, MO 65102

SW-AS-020-084

2.A. ARCHITECT/BUILDER/DESIGNER/ENGINEER				
1.		2.		3.
2.B. ARCHITECTURAL STYLE			2.C. VERNACULAR TYPE	
[8][0] other			[8][2] Armory Category: IV, Cold War, type A, Standard	
2.D. CONSTRUCTION DATE (CIRCA)		2.E. ALTERATION DATE		
1958		1. 2. 3. 4. 5.		
2.F. RECONSTRUCTION DATE (CIRCA)	2.G. DATE MOVED	2.H. DESTRUCTION DATE	2.I. OWNER'S NAME & ADDRESS (IF DIFFERENT)	
2.J. HISTORIC FUNCTION				
1. [1][1][3] defense 2. [1][0][3] social 3. [][][] 4. [][][] 5. [][][]				
2.K. HISTORIC SUBFUNCTION				
1. [1][3][A] armory 2. [1][3][A] meeting hall 3. [0][3][C] civic/volunteer 4. [][][] 5. [][][]				
2.L. NO. OF ANCILLARY STRUCTURES		2.M. RESOURCE TYPE		2.N. STORIES
		<input checked="" type="checkbox"/> BUILDING <input type="checkbox"/> SITE <input type="checkbox"/> STRUCTURE <input type="checkbox"/> OBJECT		1. 1.5 2. 3.
2.O. STRUCTURAL SYSTEMS		2.P. EXTERIOR WALL MATERIALS		2.Q. OTHER MATERIALS
1. [L][B] load bearing brick		1. [3][0] brick		1. [][][] 3. [][][]
2. [][][]		2. [][][]		2. [][][] 4. [][][]
2.R. ROOF SHAPES		2.S. ROOF MATERIALS		2.T. ROOF FEATURES
1. [F][T] flat		1. [][][]		other, 1/2 story 1. [1][0][T] over drill hall 4. [][][]
2. [][][]		2. [][][]		2.U. FOUNDATION MATERIALS
3. [][][]		3. [][][]		1. [6][5] concrete
2.V. PORCHES				2.W. PLAN
1. [][][] 2. [][][] 3. [][][]				[R][C] rectangular
2.X. FURTHER DESCRIPTION		2.Y. DESCRIPTION OF ENVIRONMENT AND OUTBUILDINGS		
<input type="checkbox"/> (SEE CONTINUATION SHEET)		<input type="checkbox"/> (SEE CONTINUATION SHEET)		
2.Z. SOURCES OF INFORMATION		PREPARED BY		ORGANIZATION
<input checked="" type="checkbox"/> (SEE CONTINUATION SHEET) further information on file		Dr. Robert P. Wiegers		Howard County Archaeological and Historical Survey
				DATE
				10/28/97

Moberly—1958

This National Guard Unit began as one requiring much dedication by those who felt its presence was necessary. January 1957 marked the beginning of discussions of an armory in Moberly. Major General A. D. Sheppard was confident that the armory's numbers could be up to seventy-seven men by April 1st ("Officials"). At the time the unit needed approximately thirty-seven new members. By February 19, 1957 the company had "a strength of 50 officers and men" ("Guard Seeks").

The company continued to meet in the basement of the municipal auditorium. By the final week of March the Company was still lacking seventeen men. By March 25th, Lt. Harvey E. Sims was becoming wary of reaching the quota. An article was run in the Moberly Monitor on March 25th, 1957 reiterating the need for men and stating where and when men could apply to the National Guard. This article and Lt. Sims push for men benefited the Guard greatly; by March 30th Company C had increased its membership to seventy-one men ("Guard Has Good"). "The Moberly National Guard went over its recruiting goal Sunday afternoon, assuring the city of an early start on a proposed \$160,000 armory" ("National Guard"). "The proposed armory is to be constructed at the corner of Highway 63 and East McKinsey Street on a site purchased by the city from Mrs. William Sims at a cost of \$15,000" ("National Guard"). Many state officials jumped on the bandwagon to push for the armory to be built. The legislators wanted a July 1st start ("Concerted").

Those seventy-seven men were just the beginning of the National Guard Unit of Moberly. The building that they made possible was erected in 1958 and the unit is still active today. The Moberly National Guard Unit began as one requiring much dedication by those forming it whom had started out by meeting in a basement ("Officials").

Works Cited

- "Concerted Push Being Made for Armory Action." Moberly Message 2 April 1957: 1.
- "Guard Has Good Chance to Meet Recruiting Goal." Moberly Message 30 March 1957: 1.
- "Guard Seeks Technicians for Key Jobs." Moberly Message 19 Feb. 1957: 1.
- "National Guard Reaches Quota Before Deadline." Moberly Message 1 April 1957: 1+.

"Officials Hold Conference on Armory Here." Moberly Message 31 Jan. 1957: 1.

MOBERLY—1958

A large rectangle shaped two-story building with a flat roof behind a richly carved and stepped stone parapet of several courses. The repeated stylized pattern cut into one of the courses is interrupted over the center of the flanking facade bays with a stone cartouche with what may be a stylized "M" carved into the face. The building's present use is as a municipal auditorium and it may be that it was so constructed with secondary use as an armory. The building is constructed of light buff colored brick with stone trim.

The facade is divided into five symmetrical segments: The flanking corner segments are comprised of a narrow area terminating at ground level with a single leaf door under a decorative metal hood with a curve formed frieze. In the face of the frieze are found raised numbers: "1939" in highly stylized form associated with the Art Deco style. Stepped forward from the corners is the second facade segment comprised of three window bays at both stories and repeated at the tall basement level. The windows are within recessed areas flanked by two stepped brick piers. At the lintel level of the second story is a stone ribbon course with a round indentation pattern deeply carved on the surface.

The central segment has three bays in a projected pavilion with deep indented recessed areas in which are windows at the second story with decorative metal spandrels extending the full length and resting on a broad metal hood with a curve formed frieze. Under this are three double leaf door entries directly beneath the metal spandrels and windows above. Above the windows are applied letters spelling out: "MUNICIPAL AUDITORIUM". The form of the letters is associated with the Art Deco style; however, there is some reason to believe that these letters are a later, more modern addition.

There are broad smooth dressed stone steps leading up from grade to the doorways. Flanking the steps are broad curved parapets with metal light standards that appear to be original. The top of the steps are on level with the tall raised basement level which is constructed of ashlar smooth dressed stone.

MOBERLY—1958

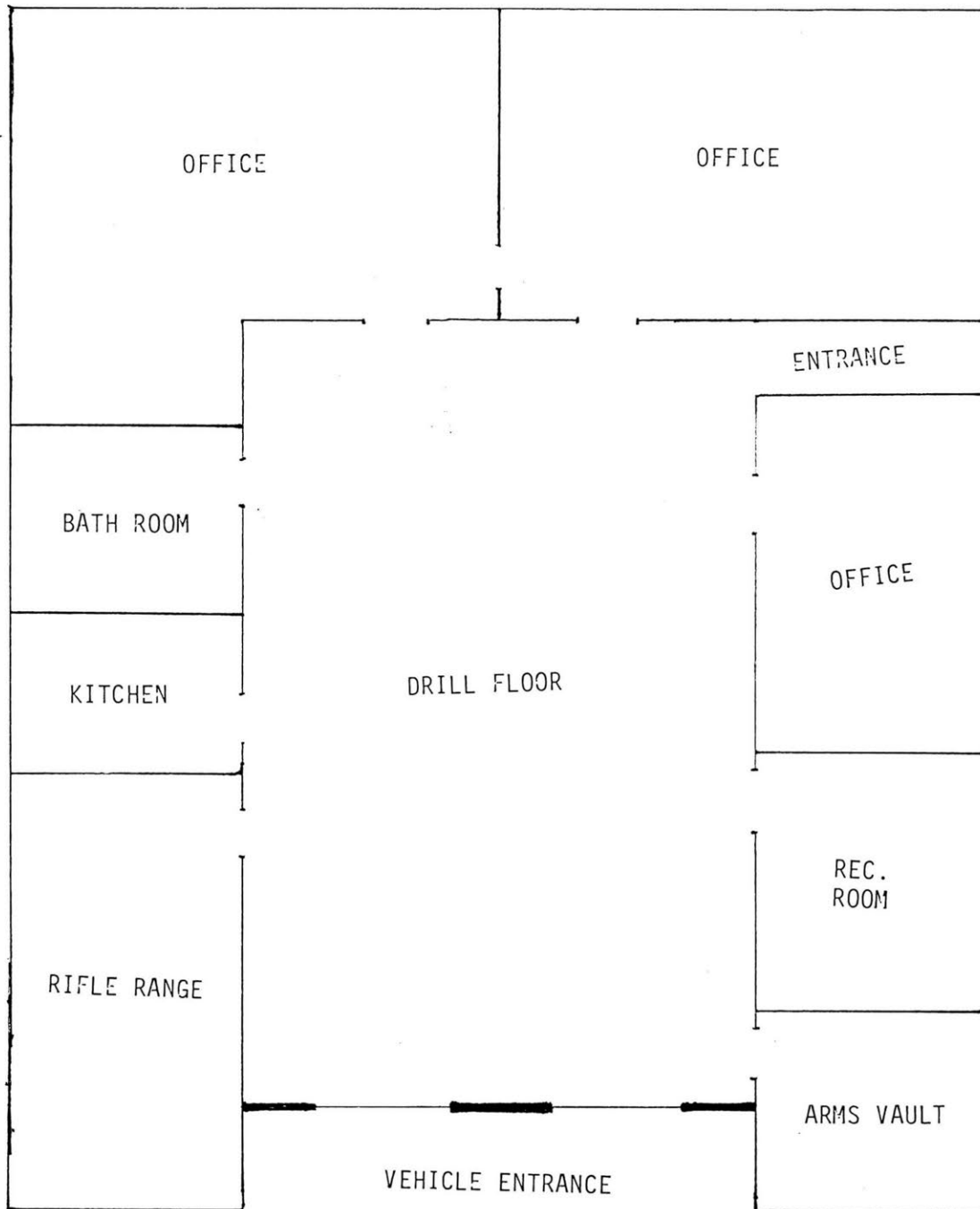
A rectangle plan with a tall central parade hall flanked by one-story wings and wrapped around one endwall. The one story wings extend beyond, but not across the opposite endwall of the central core. The plan may be likened to a one story U or horseshoe shape with the center filled by the tall parade hall.

In other examples of this type we find the main entry and facade at the cross member [wing] of the U shape, but here the entrance is in the left-hand long wing [as one faces the endwall cross wing]. Another significant variation is in construction materials. The one story wings are red brick veneered while the hall is a steel frame skeleton clad with corrugated metal.

The brick wings have a flat roof and are devoid of ornamentation. The steel sashed windows are symmetrically organized though the elevations as a whole are not. The main entry--with three single leaf metal-framed doors--is in a slight recess from the elevation and is at the extreme right hand end of the elevation. Next to the entry is a blank brick wall on which are found the words: "Missouri National Guard" in applied raised letters.

The endwall of the main hall above the cross wing is entirely blank while on the long sides the hall has windows let into the sides with dark colored metal panels above which create a rhythmic symmetrical pattern. The brick cross wing has a long corner "cutaway" at left with a continuous roof line above ribbon metal windows. Below the windows are enameled [painted] metal spandrels. The long wall of the right hand wing is pierced with numerous metal sashed windows. The back endwall of the main hall and brick wings contains a centered garage bay and there are several service entries.

SW-AS-020-084



Moberly—1958

(NOT TO SCALE)





MISSOURI NATIONAL GUARD

TOYOTA

MISSOURI HISTORIC PROPERTY INVENTORY FORM

SW-AS-020-085

SW - 96 - 01-082

REFERENCE NUMBER		A. HISTORIC NAME Richmond National Guard Armory								
B. COUNTY 177 Ray		C. OTHER NAME(S) Service Battery, 1/129th Field Artillery								
D. ADDRESS East Lexington				E. CITY Richmond, Missouri 64085				F. VICINITY <input type="checkbox"/>	G. RESTRICTED	H. ACREAGE 2 acres
I. SECTION	J. TOWNSHIP	K. RANGE	L. SPANISH LAND GRANT	M. QUARTER SECTIONS	N. OWNERSHIP <input type="checkbox"/> PRIVATE <input type="checkbox"/> LOCAL <input checked="" type="checkbox"/> STATE <input type="checkbox"/> FEDERAL <input type="checkbox"/> MIXED					
O. AGENCY(S) 1. Missouri Army National Guard					2.					
P. UTM ZONE	EASTING		NORTHING		USGS QUADRANGLE		Q. AREA(S) OF SIGNIFICANCE/CONTEXT(S)			
1. <input type="text"/>	/ / / / /		/ / / / /				1. 220 National Guard Armory			
2. <input type="text"/>	/ / / / /		/ / / / /				2. 030 Armory Category: IV			
3. <input type="text"/>	/ / / / /		/ / / / /				3. <input type="text"/>			
4. <input type="text"/>	/ / / / /		/ / / / /				4. <input type="text"/>			
R. SIGNIFICANT PERSON(S)				T. SIGNIFICANCE						
1.				see continuation sheet						
2.										
3.										
S. SIGNIFICANT EVENT DATE(S)										
1.				SEE CONTINUATION SHEET						
2.										

SW-AS-020-085

2.A. ARCHITECT/BUILDER/DESIGNER/ENGINEER				
1.		2.		3.
2.B. ARCHITECTURAL STYLE			2.C. VERNACULAR TYPE	
[8][0] other			[8][2] Armory Category: IV, Cold War type A, Standard	
2.D. CONSTRUCTION DATE (CIRCA)		2.E. ALTERATION DATE		
1964		1. 2. 3. 4. 5.		
2.F. RECONSTRUCTION DATE (CIRCA)	2.G. DATE MOVED	2.H. DESTRUCTION DATE	2.I. OWNER'S NAME & ADDRESS (IF DIFFERENT)	
2.J. HISTORIC FUNCTION				
1. [1][3] defense 2. [0][3] social 3. [][][] 4. [][][] 5. [][][]				
2.K. HISTORIC SUBFUNCTION				
1. [1][3][A] armory 2. [0][3][A] meeting hall 3. [0][3][C] civic/volunteer [][][] 5. [][][]				
2.L. NO. OF ANCILLARY STRUCTURES		2.M. RESOURCE TYPE		2.N. STORIES
		<input checked="" type="checkbox"/> BUILDING <input type="checkbox"/> SITE <input type="checkbox"/> STRUCTURE <input type="checkbox"/> OBJECT		1. 1.5 2. 3.
2.O. STRUCTURAL SYSTEMS		2.P. EXTERIOR WALL MATERIALS		2.Q. OTHER MATERIALS
1. [L][B] load bearing brick		1. [6][3] asphalt		1. [][][] 3. [][][]
2. [][][]		2. [][][]		2. [][][] 4. [][][]
2.R. ROOF SHAPES		2.S. ROOF MATERIALS		2.T. ROOF FEATURES
1. [F][T] flat		1. [6][3] asphalt		1/2 story over 1. [0][T] drill hall 4. [][][]
2. [][][]		2. [][][]		2.U. FOUNDATION MATERIALS
3. [][][]		3. [][][]		1. [6][5] concrete
2.V. PORCHES				2.W. PLAN
1. [R][1] recessed first story 2. [][][] 3. [][][]				[R][C] rectangular
2.X. FURTHER DESCRIPTION			2.Y. DESCRIPTION OF ENVIRONMENT AND OUTBUILDINGS	
<input type="checkbox"/> (SEE CONTINUATION SHEET)			<input type="checkbox"/> (SEE CONTINUATION SHEET)	
2.Z. SOURCES OF INFORMATION		PREPARED BY		ORGANIZATION
<input checked="" type="checkbox"/> (SEE CONTINUATION SHEET) further information on file		Dr. Robert P. Wiegiers		Howard County Archaeological and Historical Survey
				DATE
				10/27/97

Richmond—1964

On June 27, 1957, the Trustees of Ray County Memorial Park Association sold the land that the current armory sits on to the State of Missouri for (\$1) one-dollar. It was understood that "In the event that the State of Missouri does not erect an Armory upon the afore described premises within ten (10) years from the date" (Corporation Warranty Deed) of the deed, then the land would revert back to the City of Richmond.

Work on the new Richmond Armory got started sometime after the sale of the property and was completed in early 1964. According to the Service Battery 1/129th Field Artillery Unit History, the local unit occupied the building on February 1, 1964. Prior to the new armory's construction, the unit had drilled at the old Vogue theatre (2).

Works Cited

Corporation Warranty Deed. From the Trustees of Ray County Memorial Park Association to the State of Missouri. 27 June 1957, Missouri National Guard Facilities Engineers, Jefferson City, Missouri.

Service Battery 1/129th Field Artillery Unit History. Richmond, Missouri: Service Battery 1-129th Field Artillery, Missouri National Guard.

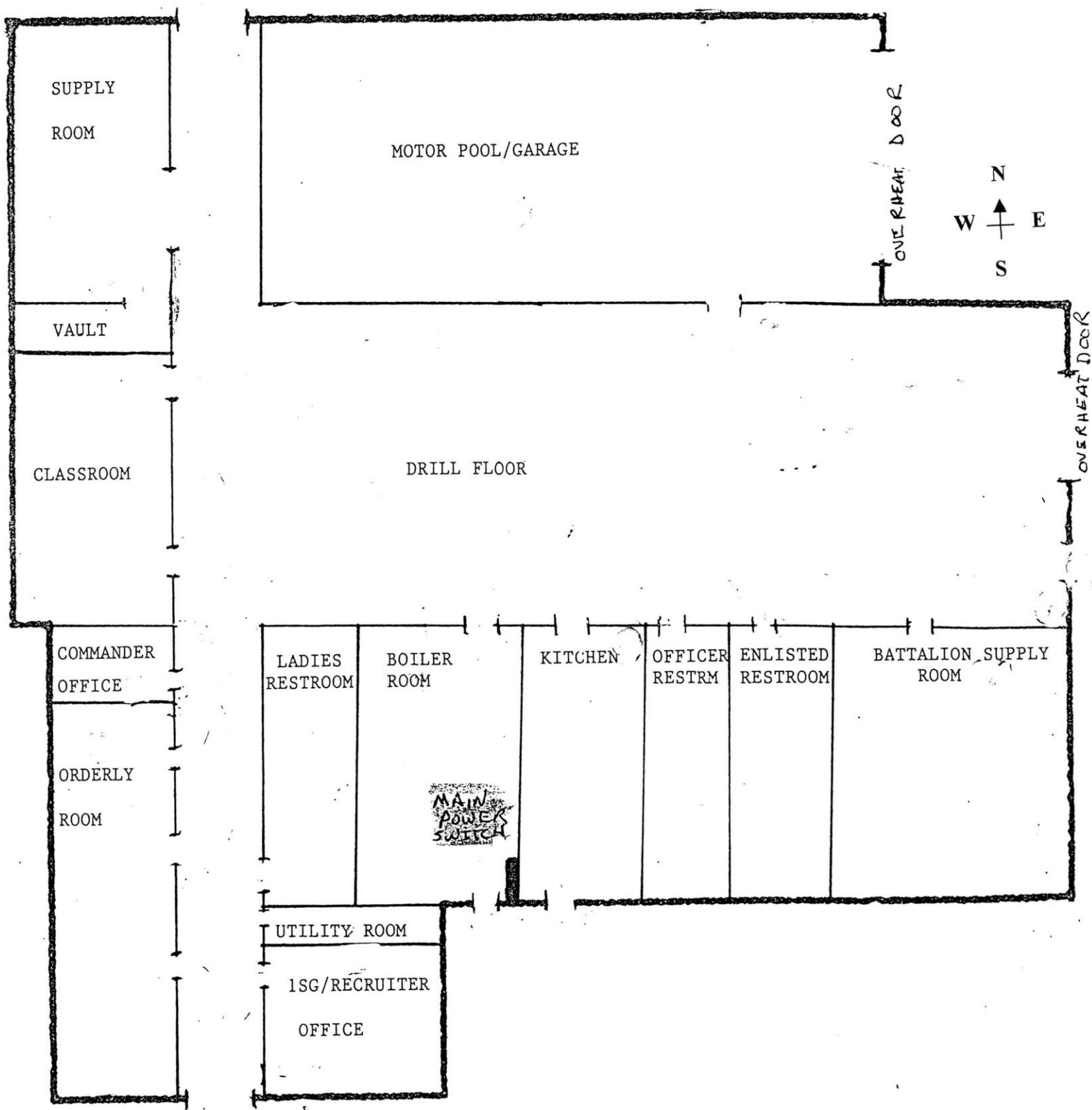
RICHMOND—1964

A rectangular, flat-roofed drill hall is surrounded by single story office wings, which create a U-shape around the drill hall. The whole is flat roofed with virtually no ornament. The orange/buff colored brick is uniform in color.


The primary facade of the one story wing is stepped with two elevations with long ribbon window openings and long panels of what appears to be stucco finish. Interestingly the primary elevation does not contain the main entry that is not visible in the photographs. The second story windows in the parade hall extend down the long sides with a masonry endwall at the facade.

SW-AS-020-085

Richmond National Guard Armory
(Not to Scale)







SW-AS-020-086

REFERENCE NUMBER		A. HISTORIC NAME Doniphan National Guard Armory							
B. COUNTY [1][8][1] Ripley		C. OTHER NAME(S)							
D. ADDRESS 401 Walnut				E. CITY Doniphan, Missouri 63935			F. VICINITY <input type="checkbox"/>	G. RESTRICTED	H. ACREAGE 1 acre
I. SECTION	J. TOWNSHIP	K. RANGE	L. SPANISH LAND GRANT	M. QUARTER SECTIONS	N. OWNERSHIP <input type="checkbox"/> PRIVATE <input type="checkbox"/> LOCAL <input checked="" type="checkbox"/> STATE <input type="checkbox"/> FEDERAL <input type="checkbox"/> MIXED				
O. AGENCY(S) 1.					2.				
P. UTM ZONE	EASTING		NORTHING		USGS QUADRANGLE		Q. AREA(S) OF SIGNIFICANCE/CONTEXT(S)		
1. [][]	/ / / / /		/ / / / /				1. [2][2][0] National Guard Armory		
2. [][]	/ / / / /		/ / / / /				2. [0][3][0] Armory Category: Vi		
3. [][]	/ / / / /		/ / / / /				3. [][][]		
4. [][]	/ / / / /		/ / / / /				4. [][][]		
R. SIGNIFICANT PERSON(S) 1. 2. 3.				T. SIGNIFICANCE see continuation sheet					
S. SIGNIFICANT EVENT DATE(S) 1. 2.									
<input checked="" type="checkbox"/> SEE CONTINUATION SHEET									

SW-AS-020-086

2.A. ARCHITECT/BUILDER/DESIGNER/ENGINEER				
1. Hal Lynch, Architect, clayton, Missouri		2.		
2.B. ARCHITECTURAL STYLE		2.C. VERNACULAR TYPE		
[8][0] other		[8][4] Armory Category: VI, Eccentrics, type A, Primary		
2.D. CONSTRUCTION DATE (CIRCA)		2.E. ALTERATION DATE		
1938		1. 2. 3. 4. 5.		
2.F. RECONSTRUCTION DATE (CIRCA)	2.G. DATE MOVED	2.H. DESTRUCTION DATE	2.I. OWNER'S NAME & ADDRESS (IF DIFFERENT)	
2.J. HISTORIC FUNCTION				
1. [][1][3] defnese 2. [][0][3] social 3. [][][] 4. [][][] 5. [][][]				
2.K. HISTORIC SUBFUNCTION				
1. [1][3][A] armory 2. [0][3][A] meeting hall 3. [0][3][C] civic/volunteer 4. [][][] 5. [][][]				
2.L. NO. OF ANCILLARY STRUCTURES		2.M. RESOURCE TYPE		2.N. STORIES
		<input checked="" type="checkbox"/> BUILDING <input type="checkbox"/> SITE <input type="checkbox"/> STRUCTURE <input type="checkbox"/> OBJECT		1. 2 2. 3. 4.
2.O. STRUCTURAL SYSTEMS		2.P. EXTERIOR WALL MATERIALS		2.Q. OTHER MATERIALS
1. [][R][C] reinforced concrete		1. [][6][5] concrete		1. [][][] 3. [][][]
2. [][][]		2. [][4][0] stone		2. [][][] 4. [][][]
2.R. ROOF SHAPES		2.S. ROOF MATERIALS		2.T. ROOF FEATURES
1. [][0][T] other, arched		1. [][6][3] asphalt		1. [][][] 4. [][][]
2. [][F][T] flat		2. [][][]		2. [][][]
3. [][][]		3. [][][]		3. [][][]
2.V. PORCHES				2.W. PLAN
1. [][][] 2. [][][] 3. [][][]				[][R][C] rectangular
2.X. FURTHER DESCRIPTION		2.Y. DESCRIPTION OF ENVIRONMENT AND OUTBUILDINGS		
<input type="checkbox"/> (SEE CONTINUATION SHEET)		<input type="checkbox"/> (SEE CONTINUATION SHEET)		
2.Z. SOURCES OF INFORMATION		PREPARED BY		ORGANIZATION
<input checked="" type="checkbox"/> (SEE CONTINUATION SHEET) further information on file		Dr. Robert P. Wieggers		Howard County Archaeological and Historical Survey
				DATE
				10/22/97

Doniphan—1938

The Doniphan National Guard and its armory have a long, proud heritage. When the National Guard Armory was built in rural Doniphan, Missouri, a change was felt in the community.

The armory was built on August 22, 1938 with the help of the WPA. In addition, local sandstone from nearby Current River was used on the outside of the building. The use of sandstone in the manner of the Doniphan Armory is original, however, the use of sandstone as a building material in the Ozark region is quite common, literally hundreds of homes using the material.

In regards to the community, the armory has long acted as a community center for Doniphan. The building has also been used in the past by the local high school for sporting activities and was being used by the Doniphan High School baseball team at the time of this author's visit.

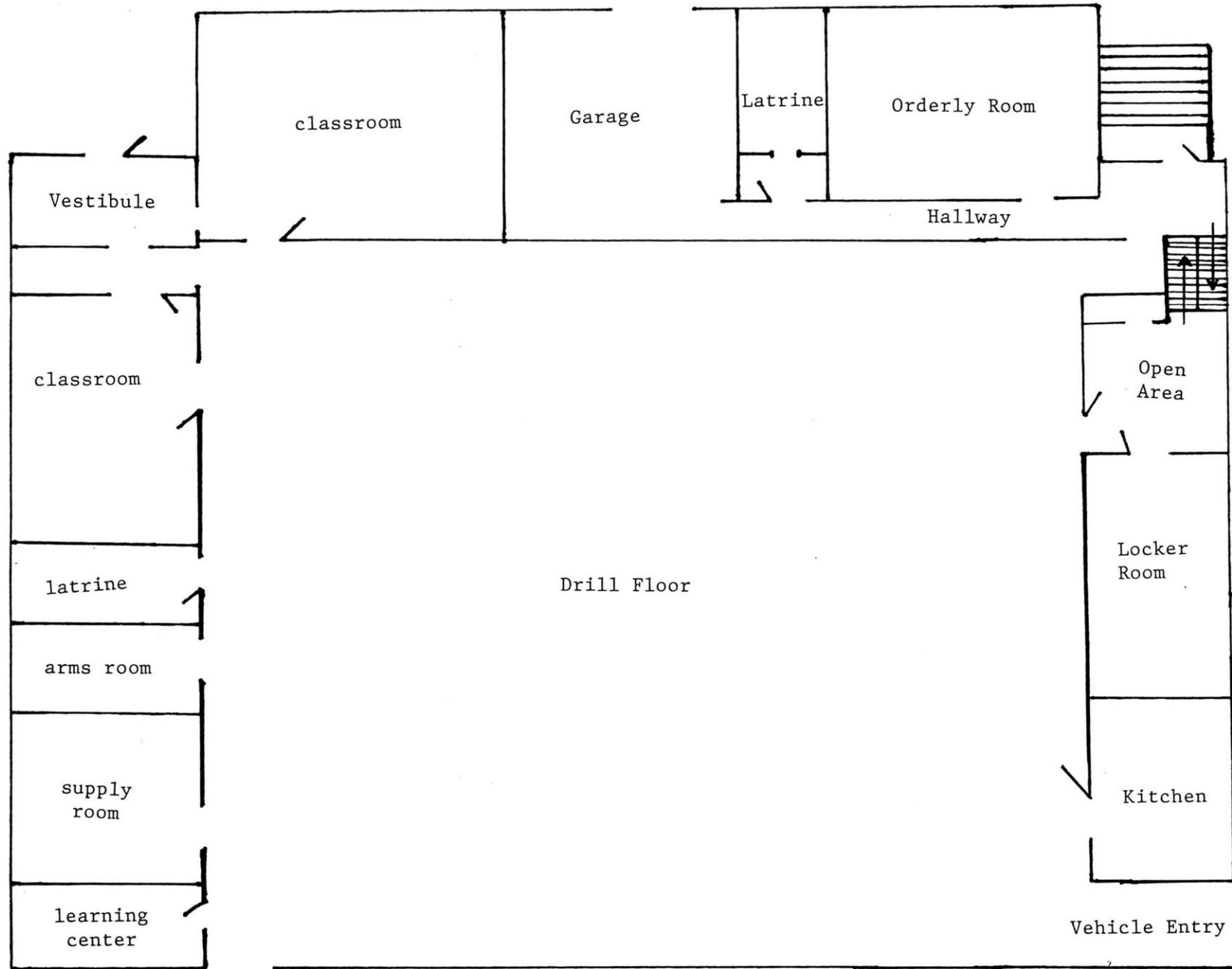
The armory is still used as a community center although the City of Doniphan has a small community center near the town-square. The National Guard Armory at Doniphan, Company C (Detachment 2) 735th Support Battalion, is a perfect example of the role the Missouri National Guard should be taking in regards to its interaction with the local civilian population.

DONIPHAN—1938


A variant on the traditional plan around a central parade hall with U-shaped one story wings. In this case one of the long legs of the U-shape is not present, though otherwise it conforms to the norm. The central parade hall has the characteristic curved roof shape while the one story wings are flat roofed with low horizontal parapet wall. The construction is cast-in-place reinforced concrete, though as is commonly found in the Ozark region of Missouri the structure is veneered with rubblework stone masonry or variegated colored stone and with extruded joint lines.

The endwall of the arched parade hall is presented to the street with one arm of the low one story wing in front. Window openings appear to be symmetrically arranged with multiple light window sashes. At the left hand side of the facade there is a cutaway with the wall of the long side one-story wing. It is here in the angle that is found the single leaf doorway in a very plain unadorned cast-in-place concrete right-angled projection. Oddly, the entry projection has a stone coped parapet. The opening is slightly recessed with beveled sides and topped with a transom. On the long side wing there are grouped window openings and a single vehicle entry bay that appears to be original. On the other long side there is no appended wing exposing the structural wall of the curved roof parade hall. The wall is supported and reinforced with battered shaped concrete buttresses or piers set at intervals between grouped window openings.

(NOT TO SCALE)



(basement is one-half of building)





MISSOURI
NATIONAL GUARD
ARMORY

RECRUITING OFFICE

DET 2 CO C

735th SPT BN



MISSOURI HISTORIC PROPERTY INVENTORY FORM

SW-AS-020-087

SW - 96 - 01-036

REFERENCE NUMBER		A. HISTORIC NAME Farmington National Guard Armory								
B. COUNTY 187 St. Francois		C. OTHER NAME(S) I.O.O.F. Hall / Kawasaki Shop								
D. ADDRESS Old 67 Highway South				E. CITY Farmington, Missouri 63640				F. VICINITY <input type="checkbox"/>	G. RESTRICTED	H. ACREAGE
I. SECTION	J. TOWNSHIP	K. RANGE	L. SPANISH LAND GRANT	M. QUARTER SECTIONS		N. OWNERSHIP <input checked="" type="checkbox"/> PRIVATE <input type="checkbox"/> LOCAL <input type="checkbox"/> STATE <input type="checkbox"/> FEDERAL <input type="checkbox"/> MIXED				
O. AGENCY(S) 1. Missouri Army National Guard					2.					
P. UTM ZONE	EASTING		NORTHING		USGS QUADRANGLE		Q. AREA(S) OF SIGNIFICANCE/CONTEXT(S)			
1. <input type="text"/>	/ / / / /		/ / / / /				1. 220 National Guard Armory			
2. <input type="text"/>	/ / / / /		/ / / / /				2. 030 Armory category: I			
3. <input type="text"/>	/ / / / /		/ / / / /				3. <input type="text"/>			
4. <input type="text"/>	/ / / / /		/ / / / /				4. <input type="text"/>			
R. SIGNIFICANT PERSON(S)			T. SIGNIFICANCE							
1.			see continuation sheet							
2.										
3.										
S. SIGNIFICANT EVENT DATE(S)										
1.										
2.										

☒ SEE CONTINUATION SHEET

SW-AS-020-087

2.A. ARCHITECT/BUILDER/DESIGNER/ENGINEER					
1.		2.		3.	
2.B. ARCHITECTURAL STYLE			2.C. VERNACULAR TYPE		
[8][0] other			[6][1] False Front		
2.D. CONSTRUCTION DATE (CIRCA)		2.E. ALTERATION DATE			
0000		1.		2.	
		3.		4.	
2.F. RECONSTRUCTION DATE (CIRCA)		2.G. DATE MOVED	2.H. DESTRUCTION DATE	2.I. OWNER'S NAME & ADDRESS (IF DIFFERENT)	
2.J. HISTORIC FUNCTION					
1. [][1][3] defense		2. [][0][3] social		3. [][][][]	
				4. [][][][]	
				5. [][][][]	
2.K. HISTORIC SUBFUNCTION					
1. [1][3][A] armory		2. [0][3][A] meeting hall		3. 0 β C civic/volunteer	
				4. [][][][]	
				5. [][][][]	
2.L. NO. OF ANCILLARY STRUCTURES		2.M. RESOURCE TYPE		2.N. STORIES	
		<input type="checkbox"/> BUILDING <input type="checkbox"/> SITE <input type="checkbox"/> STRUCTURE <input type="checkbox"/> OBJECT		1. _____ 2. _____ 3. _____	
2.O. STRUCTURAL SYSTEMS		2.P. EXTERIOR WALL MATERIALS		2.Q. OTHER MATERIALS	
1. [][L][B] load bearing brick		1. [][3][0] brick		1. [][][][]	
				3. [][][][]	
2.		2.		2.	
[][][][]		[][][][]		[][][][]	
2.R. ROOF SHAPES		2.S. ROOF MATERIALS		2.T. ROOF FEATURES	
1. [][0][T] other, arched		1. [][6][β] asphalt		1. [][][][]	
				4. [][][][]	
2.		2.		2.	
[][P][A] front - parapet		[][][][]		[][][][]	
3.		3.		3.	
[][][][]		[][][][]		[][][][]	
2.V. PORCHES				2.W. PLAN	
1. [][S][T] stoop		2. [][][][]		3. [][][][]	
				[][R][C] rectangular	
2.X. FURTHER DESCRIPTION			2.Y. DESCRIPTION OF ENVIRONMENT AND OUTBUILDINGS		
<input type="checkbox"/> (SEE CONTINUATION SHEET)			<input type="checkbox"/> (SEE CONTINUATION SHEET)		
2.Z. SOURCES OF INFORMATION		PREPARED BY		ORGANIZATION	
<input checked="" type="checkbox"/> (SEE CONTINUATION SHEET)		Dr. Robert P. Wiegers		Howard County Archaeological and Historical Survey	
further information on file				DATE	
				10/22/97	

Farmington—1950

Plans to move from the building owned by the East Central Missouri Hereford Breeders Association were approved in October 1949. Originally, it was thought the new location would be in a building that had been used by the Weinand Equipment Company. However, due to state requirements on the size of the building, it was decided by a local businessman, Walter Smith, to build a "new building to house the local unit of the National Guard" ("New Building").

This new building's location is immediately south of the building that was occupied by the Weinand Equipment Company. Walter Smith owned both buildings ("New Building"). The new building was occupied in May 1950, but it would not be finished for sometime after this date. It was built to "specifications furnished by the State Director of National Guard Facilities" ("Local").

The new building was built with numerous offices, a storeroom, and a vault. It also had a 3,000-foot drill area ("Local"). Today, this building is a community meeting hall and is used by the I.O.O.F.

Works Cited

"Local National Guard Unit Moved Into its Fine New Quarters This Week." The Farmington News 28 Oct. 1949: 1.

"New Bldg to be Erected for Nat'l Guard Unit." The Farmington News 28 Oct. 1949: 1.

FARMINGTON--1950

Single level rectangle shaped building constructed of red brick with an arched shape roof. It would appear that the building was originally constructed for commercial use ca. 1930. The facade rises to a three-stepped parapet with tile coping. There are five symmetrically organized facade bays with a centered entry. All of the window bays have been extensively altered with masonry infill leaving only narrow glass block filled openings. The centered single leaf doorway appears to be original with a multiple paneled and window lighted door under a suspended metal hood. Above the entry is a metal ventilation grill.



100F
#48

REBEKAH
#407

ENCHIRIDION
& LEA #172

PATRIARCHS
MILITANT
& LAPM
#42

MISSOURI HISTORIC PROPERTY INVENTORY FORM

SW-A5-020-088

SW - 96 - 01 -038

REFERENCE NUMBER		A. HISTORIC NAME Farmington National Guard Armory							
B. COUNTY [1][8][7] St. Francois		C. OTHER NAME(S) Tucker Vault/ Weinand Furniture							
D. ADDRESS Old 67, South Highway 00				E. CITY Farmington, Missouri			F. VICINITY <input type="checkbox"/>	G. RESTRICTED No	H. ACREAGE 3000 square feet
I. SECTION	J. TOWNSHIP	K. RANGE	L. SPANISH LAND GRANT	M. QUARTER SECTIONS		N. OWNERSHIP <input checked="" type="checkbox"/> PRIVATE <input type="checkbox"/> LOCAL <input type="checkbox"/> STATE <input type="checkbox"/> FEDERAL <input type="checkbox"/> MIXED			
O. AGENCY(S) 1.					2.				
P. UTM ZONE	EASTING		NORTHING		USGS QUADRANGLE		Q. AREA(S) OF SIGNIFICANCE/CONTEXT(S)		
1. [][]	/ / / / /		/ / / / /				1. [2][2][0] National Guard Armory		
2. [][]	/ / / / /		/ / / / /				2. [0][3][0] Armory Category: I		
3. [][]	/ / / / /		/ / / / /				3. [][][]		
4. [][]	/ / / / /		/ / / / /				4. [][][]		
R. SIGNIFICANT PERSON(S) 1. 2. 3.				T. SIGNIFICANCE see continuation sheet					
S. SIGNIFICANT EVENT DATE(S) 1.									
2.									
<input checked="" type="checkbox"/> SEE CONTINUATION SHEET									

SW-AS-020-088

2.A. ARCHITECT/BUILDER/DESIGNER/ENGINEER				
1.		2.		3.
2.B. ARCHITECTURAL STYLE			2.C. VERNACULAR TYPE	
8 0 Quonset			6 9 other	
2.D. CONSTRUCTION DATE (CIRCA)		2.E. ALTERATION DATE		
ca. 1945		1. 1949 2. 3. 4. 5.		
2.F. RECONSTRUCTION DATE (CIRCA)	2.G. DATE MOVED	2.H. DESTRUCTION DATE	2.I. OWNER'S NAME & ADDRESS (IF DIFFERENT)	
2.J. HISTORIC FUNCTION				
1. [] [] [] defense 2. [] 0 [] 3 social 3. [] [] [] 4. [] [] [] 5. [] [] []				
2.K. HISTORIC SUBFUNCTION				
1. [] 1 [] A armory 2. [] 0 [] 3 A meeting hall 3. [] 0 [] 3 C civic/volunteer 4. [] [] [] 5. [] [] []				
2.L. NO. OF ANCILLARY STRUCTURES		2.M. RESOURCE TYPE		2.N. STORIES
		<input checked="" type="checkbox"/> BUILDING <input type="checkbox"/> SITE <input type="checkbox"/> STRUCTURE <input type="checkbox"/> OBJECT		1. 1 2. 3. 4. 5.
2.O. STRUCTURAL SYSTEMS		2.P. EXTERIOR WALL MATERIALS		2.Q. OTHER MATERIALS
1. [] [] []		1. [] 9 [] 9 corrugated metal		1. [] [] [] 3. [] [] []
2. [] [] []		2. [] [] []		2. [] [] [] 4. [] [] []
2.R. ROOF SHAPES		2.S. ROOF MATERIALS		2.T. ROOF FEATURES
1. [] [] 0 [] T other, arched		1. [] [] []		1. [] [] [] 4. [] [] []
2. [] [] []		2. [] [] []		2. [] [] []
3. [] [] []		3. [] [] []		3. [] [] []
2.V. PORCHES				2.W. PLAN
1. [] [] [] 2. [] [] [] 3. [] [] []				[] R [] C rectangular
2.X. FURTHER DESCRIPTION		2.Y. DESCRIPTION OF ENVIRONMENT AND OUTBUILDINGS		
<input type="checkbox"/> (SEE CONTINUATION SHEET)		<input type="checkbox"/> (SEE CONTINUATION SHEET)		
2.Z. SOURCES OF INFORMATION		PREPARED BY	ORGANIZATION	DATE
<input checked="" type="checkbox"/> (SEE CONTINUATION SHEET) further information on file		Dr. Robert P. Wiegers	Howard County Archaeological and Historical Survey	11/10/97

Farmington—c.1949

This armory location was owned and used by the East Central Missouri Hereford Breeders Association. Headquarters Company, 2nd Battalion, 140th Infantry used this sale pavilion as its headquarters ("Local").

Today, the Tucker Vault Company uses this building.

Works Cited

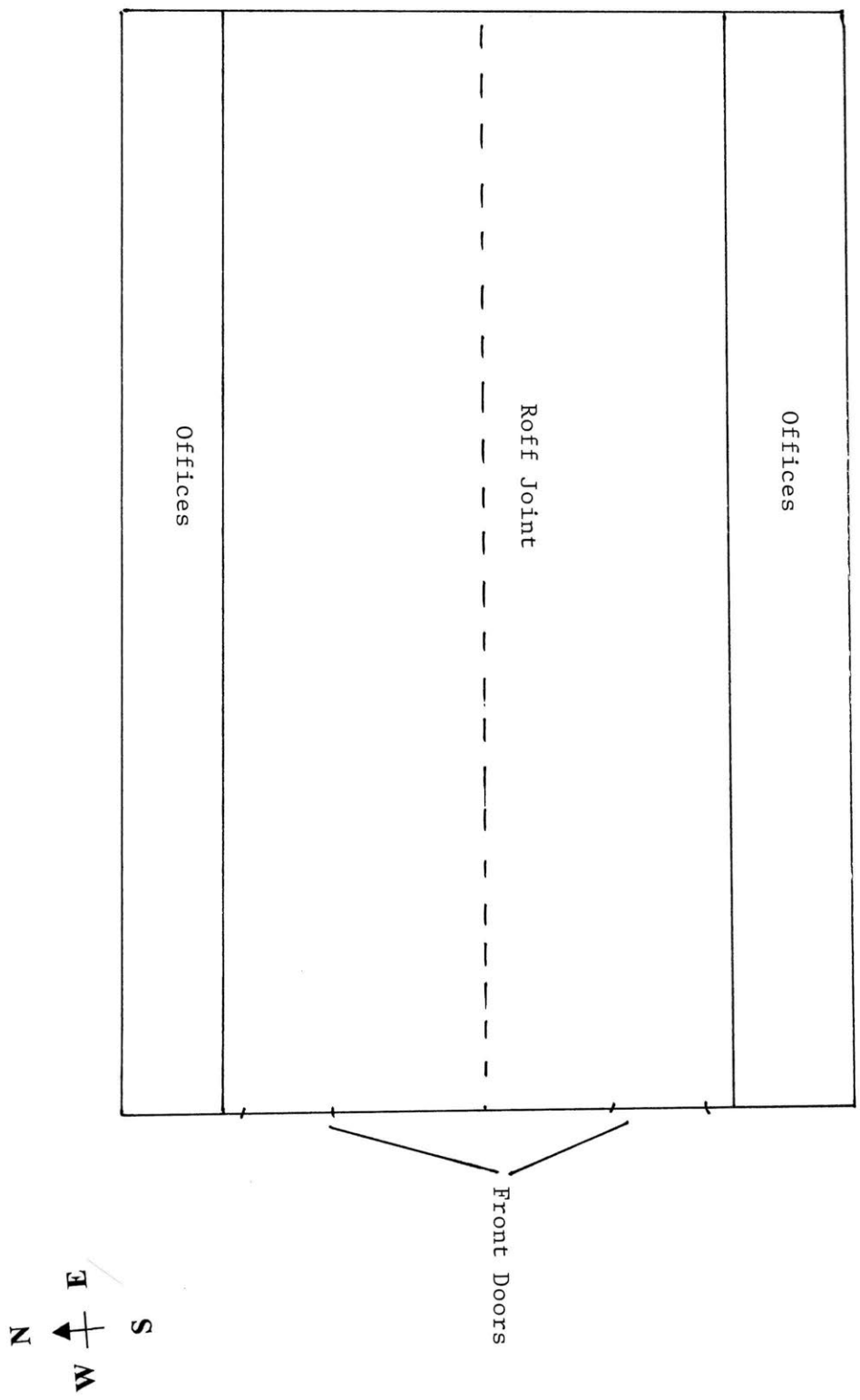
"Local Nat'l Guard to Soon Have New Home." The Farmington News 21 Oct. 1949:
1.

FARMINGTON—1949

Metal framed and skinned double joined elliptical shaped typical of the World War II era termed "quonset hut". Two large garage bays punctuate the visible endwall. Symmetrically arranged window openings are found down the long sides conforming to the elliptical structure shape.

SW-AS-020-088

Farlington (1949) National Guard
Armory
(Not to Scale)





MISSOURI HISTORIC PROPERTY INVENTORY FORM

SW-AS-020-089

SW - 96 - 01-037

REFERENCE NUMBER		A. HISTORIC NAME Farmington National Guard Armory							
B. COUNTY [1][8][7] St. Francois		C. OTHER NAME(S) 1140th Engineer Battalion							
D. ADDRESS 1210 Morris Street				E. CITY Farmington, Missouri 63640			F. VICINITY <input type="checkbox"/>	G. RESTRICTED	H. ACREAGE
I. SECTION	J. TOWNSHIP	K. RANGE	L. SPANISH LAND GRANT	M. QUARTER SECTIONS		N. OWNERSHIP <input type="checkbox"/> PRIVATE <input type="checkbox"/> LOCAL <input checked="" type="checkbox"/> STATE <input type="checkbox"/> FEDERAL <input type="checkbox"/> MIXED			
O. AGENCY(S) 1. Missouri Army National Guard					2.				
P. UTM ZONE	EASTING		NORTHING		USGS QUADRANGLE		Q. AREA(S) OF SIGNIFICANCE/CONTEXT(S)		
1. [][]	/ / / / /		/ / / / /				1. [2][2][0] National Guard Armory		
2. [][]	/ / / / /		/ / / / /				Armory Category: IV 2. [0][3][0] Cold War, type A		
3. [][]	/ / / / /		/ / / / /				3. [][][]		
4. [][]	/ / / / /		/ / / / /				4. [][][]		
R. SIGNIFICANT PERSON(S)				T. SIGNIFICANCE					
1.									
2.									
3.									
S. SIGNIFICANT EVENT DATE(S)									
1.									
2.				<input checked="" type="checkbox"/> SEE CONTINUATION SHEET					

MO 780-1257 (5-92)

MISSOURI DEPARTMENT OF NATURAL RESOURCES
HISTORIC PRESERVATION PROGRAM

P.O. BOX 176
JEFFERSON CITY, MO 65102

SW-AS-020-089

2.A. ARCHITECT/BUILDER/DESIGNER/ENGINEER				
1. Bruce Barnes, Architect		2. C. A. Davies, Engineer		3.
2.B. ARCHITECTURAL STYLE		2.C. VERNACULAR TYPE		
[8][0] other		[8][2] Armory Category: IV, type A, Standard		
2.D. CONSTRUCTION DATE (CIRCA)		2.E. ALTERATION DATE		
1961		1. 2. 3. 4. 5.		
2.F. RECONSTRUCTION DATE (CIRCA)		2.G. DATE MOVED		2.H. DESTRUCTION DATE
				2.I. OWNER'S NAME & ADDRESS (IF DIFFERENT)
2.J. HISTORIC FUNCTION				
1. [1][3] defense 2. [0][3] social 3. 4. 5.				
2.K. HISTORIC SUBFUNCTION				
1. [1][3][A] armory 2. [0][3][A] meeting hall 3. [0][3][C] civic/volunteer 4. 5.				
2.L. NO. OF ANCILLARY STRUCTURES		2.M. RESOURCE TYPE		2.N. STORIES
		<input type="checkbox"/> BUILDING <input type="checkbox"/> SITE <input type="checkbox"/> STRUCTURE <input type="checkbox"/> OBJECT		1. 2. 3.
2.O. STRUCTURAL SYSTEMS		2.P. EXTERIOR WALL MATERIALS		2.Q. OTHER MATERIALS
1. [L][B] land bearing brick		1. [3][0] brick		1. 3.
2.		2.		2. 4.
2.R. ROOF SHAPES		2.S. ROOF MATERIALS		2.T. ROOF FEATURES
1. [F][T] flat		1.		1. [0][T] 1/2 story over drill hall 4.
2.		2.		2. 4.
3.		3.		3. 4.
2.V. PORCHES				2.W. PLAN
1. 2. 3.				[R][C] rectangular
2.X. FURTHER DESCRIPTION		2.Y. DESCRIPTION OF ENVIRONMENT AND OUTBUILDINGS		
<input type="checkbox"/> (SEE CONTINUATION SHEET)		<input type="checkbox"/> (SEE CONTINUATION SHEET)		
2.Z. SOURCES OF INFORMATION		PREPARED BY		ORGANIZATION
<input checked="" type="checkbox"/> (SEE CONTINUATION SHEET) further information on file		Dr. Robert P. Wieggers		Howard County Archaeological and Historical Survey
				DATE
				9/30/97

Farmington—1961

The "Agreement for Construction of Armory, No. DA 23-137-NG-200" (Heinlein) came on December 30, 1959. The project, like other armory projects of the time, was to be funded by both the State of Missouri and the federal government. The state would be responsible for twenty-five percent of the funding and the federal government would provide the other seventy-five percent of the money (Heinlein).

Bruce F. Barnes was the architect for the construction project and C. A. Davies was the project engineer. Construction of the 25,564 square foot Farmington Armory was completed in 1961 at an estimated cost of \$200,000.

The Fredericktown Armory was built during the same period and is almost a mirror image of the Farmington Armory.

Works Cited

Heinlein, Lawrence L. Letter to Chief, National Guard Bureau. 30 December 1959.
Missouri National Guard Facilities Engineers, Jefferson City, Missouri.

FARMINGTON—1961

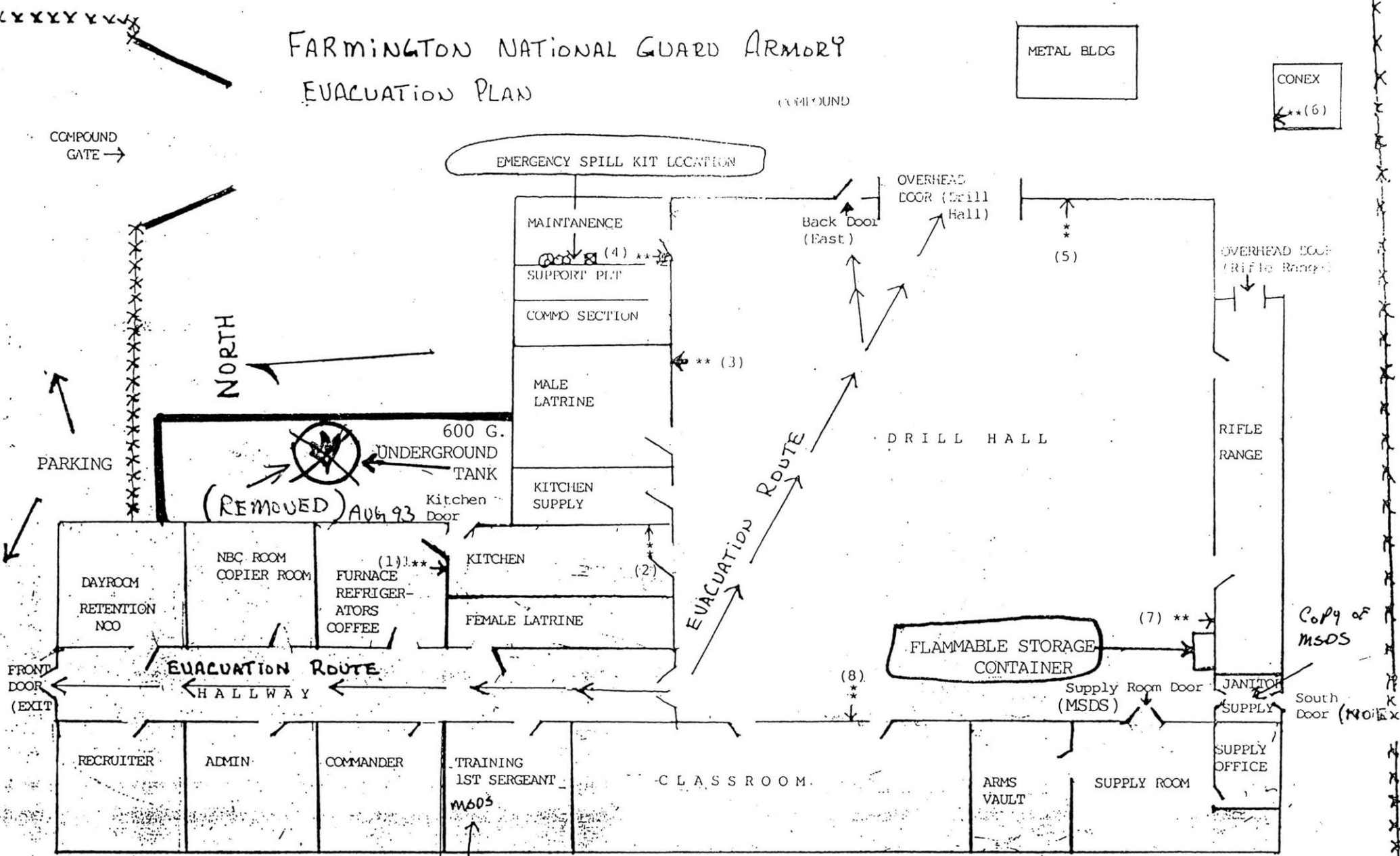
A rectangular, flat roofed drill hall is surrounded by single story office wings creating a U-shape around the drill hall. The whole is flat roofed with virtually no ornament and is constructed of red brick.

The primary facade in the one story wing is stepped with two long elevations with ribbon window openings. Above and below the window openings are what appear to be stucco finished panels. This armory is slightly different from its contemporaries in that the step is deeper than the others and there is a continuous roof projection above the stepped elevation. Interestingly the primary elevation does not contain the main entry. This is in one of the long side elevations which also has a deep single step. There is a double leaf door opening under a simple metal porch centered in the windowless elevation.

APPENDIX 2

← COMPOUND →

FARMINGTON NATIONAL GUARD ARMORY EVACUATION PLAN



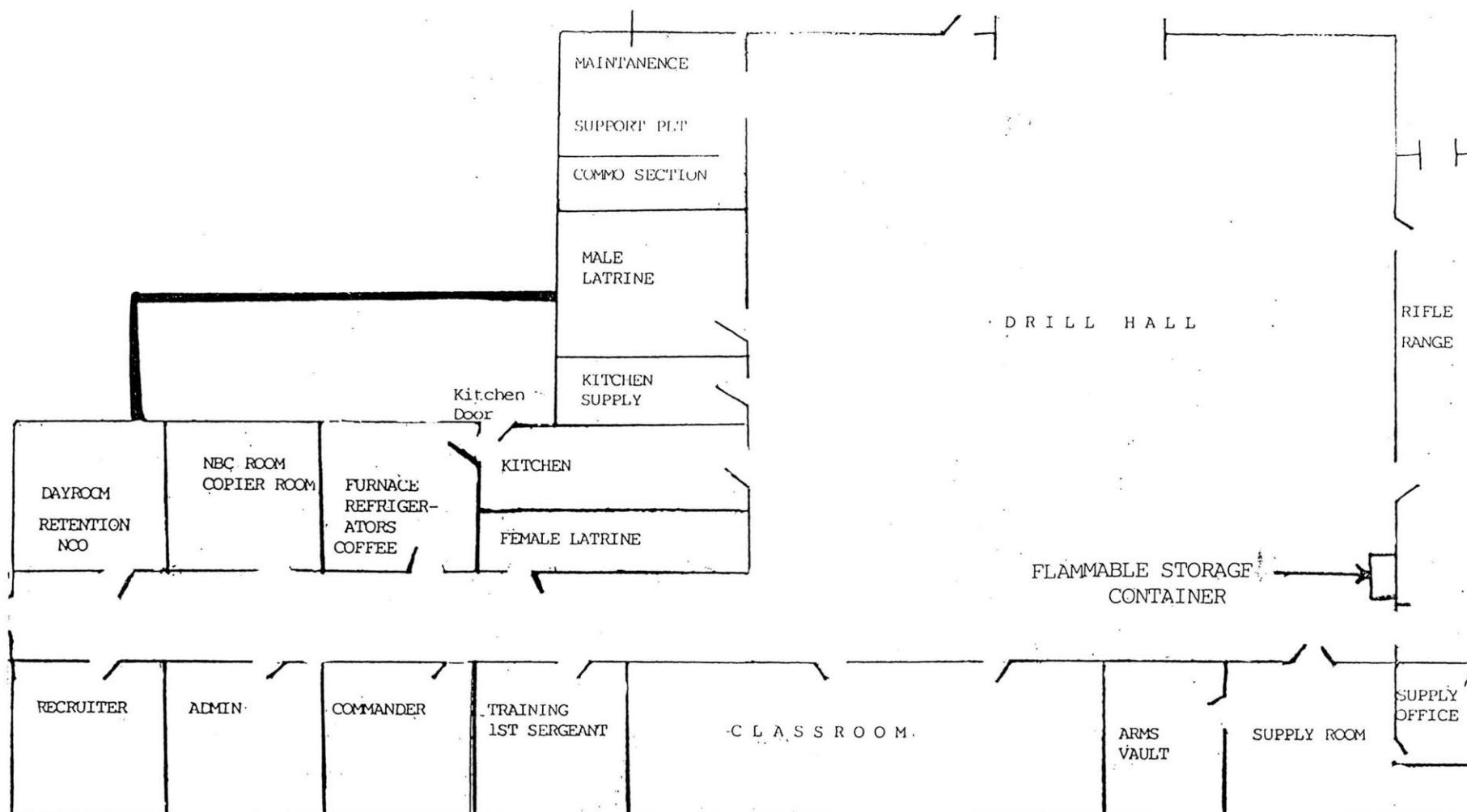
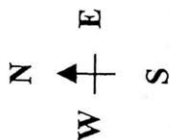
** FIRE EXTINGUISHER LOCATIONS.

No SCALE

MSDS located in Janitor Supply Room and EMR Manual in Tng Office

SW-AS-020-089

Farmington (1961) National Guard Armory
(Not to Scale)





MISSOURI HISTORIC PROPERTY INVENTORY FORM

SW-AS-020-090

SW - 96 - 01-094

REFERENCE NUMBER		A. HISTORIC NAME St. Louis National Guard Armory							
B. COUNTY 191 St. Louis		C. OTHER NAME(S) Mess Hall							
D. ADDRESS				E. CITY St. Louis, Missouri 63125			F. VICINITY <input type="checkbox"/>	G. RESTRICTED	H. ACREAGE 39,591 square fee
I. SECTION	J. TOWNSHIP	K. RANGE	L. SPANISH LAND GRANT	M. QUARTER SECTIONS		N. OWNERSHIP <input type="checkbox"/> PRIVATE <input type="checkbox"/> LOCAL <input checked="" type="checkbox"/> STATE <input type="checkbox"/> FEDERAL <input type="checkbox"/> MIXED			
O. AGENCY(S) 1. Missouri Army National Guard					2.				
P. UTM ZONE	EASTING		NORTHING		USGS QUADRANGLE		Q. AREA(S) OF SIGNIFICANCE/CONTEXT(S)		
1. <input type="text"/>	/ / / / /		/ / / / /				1. 220 National Guard Armory		
2. <input type="text"/>	/ / / / /		/ / / / /				2. 030 Armory Category: I		
3. <input type="text"/>	/ / / / /		/ / / / /				3. <input type="text"/>		
4. <input type="text"/>	/ / / / /		/ / / / /				4. <input type="text"/>		
R. SIGNIFICANT PERSON(S)				T. SIGNIFICANCE					
1.				see continuation sheet					
2.									
3.									
S. SIGNIFICANT EVENT DATE(S)				<input checked="" type="checkbox"/> SEE CONTINUATION SHEET					
1.									
2.									

SW-AS-020-090

2.A. ARCHITECT/BUILDER/DESIGNER/ENGINEER					
1.		2.		3.	
2.B. ARCHITECTURAL STYLE			2.C. VERNACULAR TYPE		
[8][0] other			[8][5] Armory Category: I, Vernacular, type B, Secondary		
2.D. CONSTRUCTION DATE (CIRCA)		2.E. ALTERATION DATE			
1890					
2.F. RECONSTRUCTION DATE (CIRCA)		2.G. DATE MOVED	2.H. DESTRUCTION DATE	2.I. OWNER'S NAME & ADDRESS (IF DIFFERENT)	
2.J. HISTORIC FUNCTION					
1. [1][3] defense		2. [0][3] social		3. [][][]	
				4. [][][]	
				5. [][][]	
2.K. HISTORIC SUBFUNCTION					
1. [1][3][A] armory		2. [0][3][A] meeting hall		3. [0][3][C] civic/volunteer	
				4. [][][]	
				5. [][][]	
2.L. NO. OF ANCILLARY STRUCTURES		2.M. RESOURCE TYPE		2.N. STORIES	
		<input checked="" type="checkbox"/> BUILDING <input type="checkbox"/> SITE <input type="checkbox"/> STRUCTURE <input type="checkbox"/> OBJECT		1. 2 2. 3.	
2.O. STRUCTURAL SYSTEMS		2.P. EXTERIOR WALL MATERIALS		2.Q. OTHER MATERIALS	
1. [S][T] structural steel		1. [6][5] concrete		1. [][][] 3. [][][]	
2. [][][]		2. [][][]		2. [][][] 4. [][][]	
2.R. ROOF SHAPES		2.S. ROOF MATERIALS		2.T. ROOF FEATURES	
1. [][H][P] hipped		1. [][][]		1. [P][A] parapet 4. [][][]	
2. [][][]		2. [][][]		2. [][][]	
3. [][][]		3. [][][]		3. [][][]	
2.V. PORCHES				2.W. PLAN	
1. [S][T] stoop		2. [][][]		3. [][][] [R][C] rectangular	
2.X. FURTHER DESCRIPTION			2.Y. DESCRIPTION OF ENVIRONMENT AND OUTBUILDINGS		
<input type="checkbox"/> (SEE CONTINUATION SHEET)			<input type="checkbox"/> (SEE CONTINUATION SHEET)		
2.Z. SOURCES OF INFORMATION		PREPARED BY		ORGANIZATION	
<input checked="" type="checkbox"/> (SEE CONTINUATION SHEET)		Dr. Robert P. Wiegiers		Howard County Archaeological and Historical Survey	
further information on file				DATE	
				10/29/97	

St. Louis-Jefferson Barracks—1990

Early in the 20th century the old mess hall (at Jefferson Barracks) was proving to be too small. Plans were begun to build another in order to feed the 1,000 plus trainees at the base and the roughly 300 permanent personnel. Various plans were begun and it was finally decided that an all-concrete building would be built near the old mess hall.

Building 78 was to be two stories tall with a partial basement and clear span drill hall that was designed from the beginning to serve two purposes. The primary purpose was to be a post mess hall with food storage and lavatories and dish wash space in the basement area so that the maximum number could be seated on the first floor. It was designed to accommodate 1200 personnel which made it the largest space on the post. Therefore, it was to serve a second purpose; it would be used as instructional and class room area and general post assembly point.

The second floor over the 52' x 84' kitchen area was a dorm for cooks. Two service elevators connected the main dining area with the clean up area and storage below. Since it was anticipated that dining hours would constitute a rush into and out of the building it was planned to have an entryway of three doors. Stupp Brothers Bridge and Iron Co. supplied the steel support elements in the building, the heating system was installed by Urbauer-Atwood Heating Co. for \$7,360.00, and the cooking apparatus came from Wrought Iron Range Co. for \$5,694.15. The whole structure cost \$90,432.15.

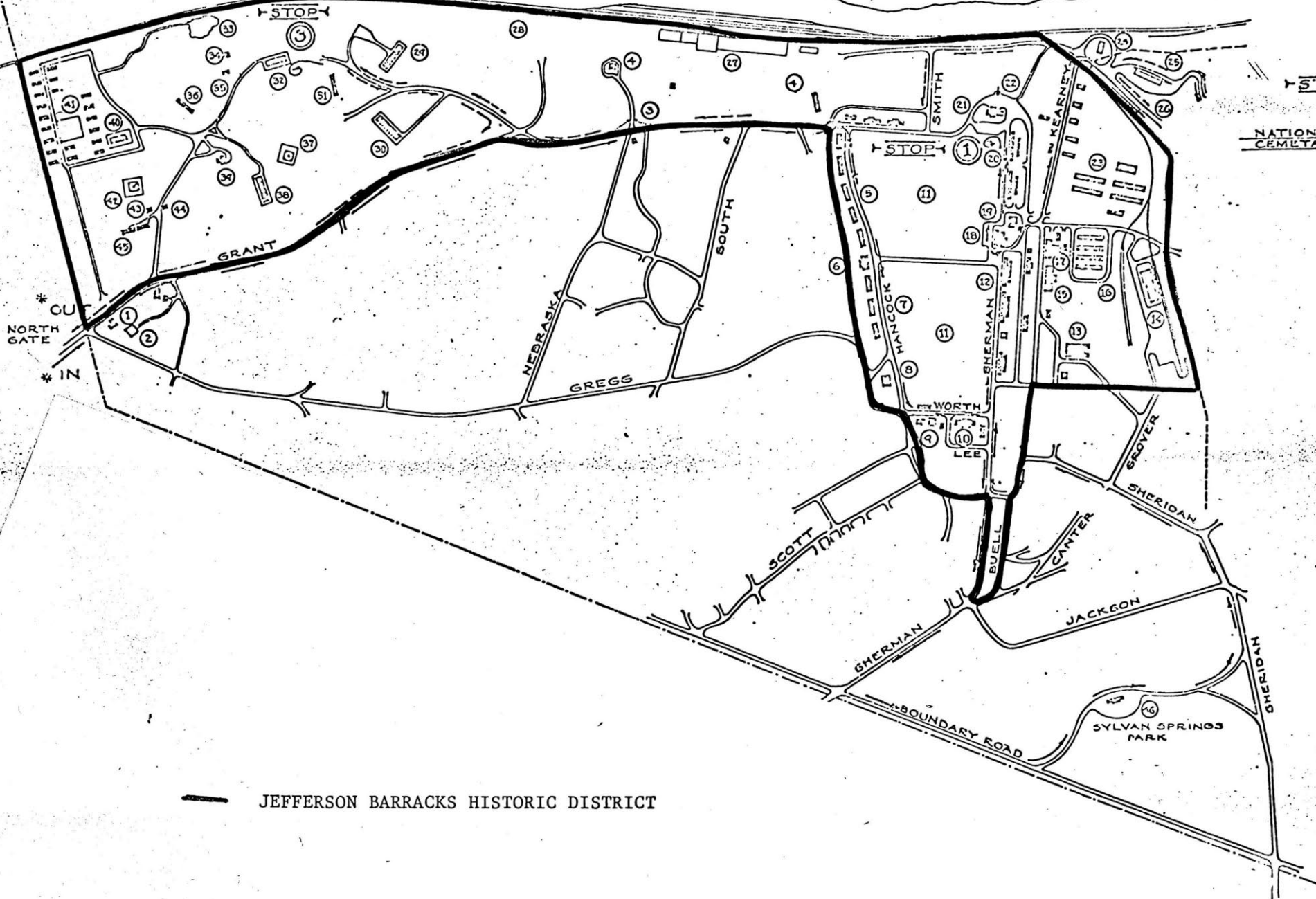
ST. LOUIS—1990

Two story building constructed as a mess hall at Jefferson Barracks. The hip roofed structure appears to be constructed of poured in place reinforced concrete of an earlier date than the more common Art Deco armories around the state which date from the 1930s and 1940s. Built in a simple neo-classical style with a symmetrical facade in the center of which rises a low gabled parapet above the middle three bays in the center of which is the single leafed primary entry. The cornice of the building is richly moulded with a broad continuous frieze.

Each of the four flanking bays are separated by broad masonry piers with simple capitals and plinths set on a water table. The bays with their single window openings are slightly recessed behind the pilasters or piers. The windows themselves and the doorway have been extensively altered.

MISSISSIPPI RIVER

SW-AS-020-090



JEFFERSON BARRACKS HISTORIC DISTRICT

SW-AS-020-090



NO.	BLDG.
1	HO 167th TAC CONTROL GROUP
4	GUARD SHACK
5	TACAN BUILDING
17	VACANT
18	VACANT
19	VACANT
20	VACANT
25	204th M.P. BATTALION
25A	204th M.P. BATTALION ANNEX
26	128th FIELD ARTILLERY
26A	128th FIELD ARTILLERY ANNEX
27	35th ENGINEER BRIGADE
27A	
28	218th ENGINEERING INSTALLATION SQU.
29	WAREHOUSE
36	880th ENGINEER BATTALION
37	157th TAC CONTROL /LOGISTICS GRP
39	BASE EXCHANGE
40	157th TAC CONTROL FLIGHT
41	MOTOR POOL
42	SMALL ARMS RANGE
44	VACANT
45	VACANT
46	VACANT
47	VACANT
48	WAREHOUSE
50	A.G.E. SHOP
51	OMS #10
52	BASE MAINTENANCE SHOP
53	131st CIVIL ENGINEERING FLIGHT
55	OMS #10
59	VIP QUARTERS
61	VACANT
64	1138th ENG. BN. WAREHOUSE
66	DINING HALL
68	EMERGENCY OPERATIONS CENTER
78	1138th ENGINEERING BATTALION
94	J.B. FOOTBALL CLUB
96	V.A.O.
97	BASE ENGINEER'S WAREHOUSE
99	BASE ENGINEER'S WAREHOUSE
224	J.B. BOYS & GIRLS CLUB
244	VACANT
280	DINING HALL
290	131st CIVIL ENGINEERING FLIGHT
404	MD-4 SHELTER
531	VACANT

JEFFERSON BARRACKS NATIONAL GUARD BASE ST. LOUIS, MISSOURI





MISSOURI HISTORIC PROPERTY INVENTORY FORM

SW-AS-020-091

SW - 96 - 01-092

REFERENCE NUMBER		A. HISTORIC NAME St. Louis National Guard Armory							
B. COUNTY 1189 St. Louis		C. OTHER NAME(S) St. Louis Battery A, St. Louis Light Artillery Armory Association							
D. ADDRESS 1221 South Grand Avenue				E. CITY St. Louis, Missouri			F. VICINITY <input type="checkbox"/>	G. RESTRICTED	H. ACREAGE
I. SECTION	J. TOWNSHIP	K. RANGE	L. SPANISH LAND GRANT	M. QUARTER SECTIONS		N. OWNERSHIP <input checked="" type="checkbox"/> PRIVATE <input type="checkbox"/> LOCAL <input type="checkbox"/> STATE <input type="checkbox"/> FEDERAL <input type="checkbox"/> MIXED			
O. AGENCY(S) 1. St. Louis Light Artillery Association					2.				
P. UTM ZONE	EASTING		NORTHING		USGS QUADRANGLE		Q. AREA(S) OF SIGNIFICANCE/CONTEXT(S)		
1. <input type="text"/>	/ / / / /		/ / / / /				1. 220 National Guard Armory		
2. <input type="text"/>	/ / / / /		/ / / / /				2. 030 Armory Category: II		
3. <input type="text"/>	/ / / / /		/ / / / /				3. <input type="text"/>		
4. <input type="text"/>	/ / / / /		/ / / / /				4. <input type="text"/>		
R. SIGNIFICANT PERSON(S)				T. SIGNIFICANCE					
1.				see continuation sheet					
2.									
3.									
S. SIGNIFICANT EVENT DATE(S)				<input checked="" type="checkbox"/> SEE CONTINUATION SHEET					
1.									
2.									

SW-AS-020-091

2.A. ARCHITECT/BUILDER/DESIGNER/ENGINEER					
1.		2.		3.	
2.B. ARCHITECTURAL STYLE			2.C. VERNACULAR TYPE		
[8][0] other			[][] Armory Category: II, Castellated		
2.D. CONSTRUCTION DATE (CIRCA)		2.E. ALTERATION DATE			
ca. 1899		1.		2.	
		3.		4.	
2.F. RECONSTRUCTION DATE (CIRCA)		2.G. DATE MOVED	2.H. DESTRUCTION DATE	2.I. OWNER'S NAME & ADDRESS (IF DIFFERENT)	
2.J. HISTORIC FUNCTION					
1. [][1][3] defense		2. [][0][3] social		3. [][][]	
				4. [][][]	
				5. [][][]	
2.K. HISTORIC SUBFUNCTION					
1. [][1][3][A] armory		2. [0][3][A] meeting hall		3. [0][3][C] civic/volunteer	
				4. [][][]	
				5. [][][]	
2.L. NO. OF ANCILLARY STRUCTURES		2.M. RESOURCE TYPE		2.N. STORIES	
		<input checked="" type="checkbox"/> BUILDING <input type="checkbox"/> SITE <input type="checkbox"/> STRUCTURE <input type="checkbox"/> OBJECT		1. 3 2. 3.	
2.O. STRUCTURAL SYSTEMS		2.P. EXTERIOR WALL MATERIALS		2.Q. OTHER MATERIALS	
1. [][L][S] load bearing stone		1. [][4][0] stone		1. [][][] 3. [][][]	
2. [][][]		2. [][][]		2. [][][] 4. [][][]	
2.R. ROOF SHAPES		2.S. ROOF MATERIALS		2.T. ROOF FEATURES	
1. [][F][T] flat		1. [][6][3] asphalt		1. [][][] 4. [][][]	
2. [][][]		2. [][][]		2. [][][]	
3. [][][]		3. [][][]		3. [][][]	
2.V. PORCHES				2.W. PLAN	
1. [][][]		2. [][][]		3. [][][]	
				[][R][C] rectangular	
2.X. FURTHER DESCRIPTION			2.Y. DESCRIPTION OF ENVIRONMENT AND OUTBUILDINGS		
<input type="checkbox"/> (SEE CONTINUATION SHEET)			<input type="checkbox"/> (SEE CONTINUATION SHEET)		
2.Z. SOURCES OF INFORMATION		PREPARED BY		ORGANIZATION	
<input checked="" type="checkbox"/> (SEE CONTINUATION SHEET) further information on file		Dr. Robert P. Wiegers		Howard County Archaeological and Historical Survey	
				DATE	
				10/29/97	

St. Louis—c.1899

The first known attempts to build the 1899 National Guard Armory located at 1221 South Grand Avenue were in 1897. It was in that year that Captain F. M. Rumbold wrote the Adjutant General discussing a new armory location. The letter reads as follows:

Sir-In accordance with General Orders number 10, A. G. O., c. s., I have the honor to report that this command was housed in a vacant building, 2019-25 Lucas Av., from the date of my last report up to the 29th day of May, 1897, upon which date we vacated said building, which we had been kindly allowed to occupy through the courtesy of Mr. L. C. Nelson, free of any expense as regards rent, and moved to a vacant lot situated on Grand between Hickory and Rutger, which lot I had taken option on for the sum of \$10,000, payable in annual installments of \$1,000, with interest on the deferred payments at 6 per cent per annum. The lot is 190 ft. 8 in. by 218 ft. 3 in. Situated near the site of Old Ft. Fremont, and in the crescent (sic.) made by the steam railroads entering the city through the Mill Creek valley from the west.

The location is one of the highest in the city, and from our proposed building we can see every tall building in the city of St. Louis.

At a cash outlay of a little over \$1,200 we had lot enclosed by a substantial 8-ft. fence, with cedar posts, and Barracks built 20 x 75 ft. for the reception of lockers and for the storage of such property as it was imperative should be kept under cover. The lot was graded by the members of the Battery, and about 200 loads of cinders was spread over same, making a firm footing. Even if it rains all day we we (sic.) are still able to drill in the evening, provided the rain ceases before 7 o'clock. So far we have not missed a single regular drill night.

Owing to lack of room I have had to use several public tents as offices for the First Sergeant and Commanding officers, and for a time used the hospital tent as a storage room. A guard is kept constantly at the quarters (Adjutant General's Report of the State of Missouri 1897-1898 78).

After securing the land for the new armory, "Captain F. M. Rumbold, commanding Light Battery 'A,' National Guard of Missouri, and some other public spirited citizens of St. Louis, succeeded in raising funds by public subscription, to build an armory or home for Light Battery 'A.'" (Report of the Adjutant General of the State of Missouri for the Year 1901 20). The 1901 Adjutant General's report continues as follows:

By the untiring efforts and skillful management of Captain Rumbold, he has recently succeeded in completing one of the best battery armories in the United States, and all Government property in his charge is safely stored, and properly cared for. Captain Rumbold deserves great credit for what he has done in this respect (Report of the Adjutant General of the State of Missouri for the Year 1901 20).

Works Cited


Report of the Adjutant-General of the State of Missouri for the Year 1901. Jefferson City, Missouri: Tribune Printing Company, State Printers and Binders, 1902.

Report of the Adjutant-General of the State of Missouri for the Years 1898. Jefferson City, Missouri.

ST. LOUIS-GRAND AVENUE—1899

An astonishing a building in a castellated style and obviously influenced by H.H. Richardson in the detailing of the grand half round entrance archway centered in the long wall. The building appears to be rectangular shaped with a flat roof behind the battlemented parapet and constructed of brick masonry. Each building corner is an engaged round tower with battered shaped base and corbelled battlements engaged to a much smaller half round bartizan.

The center entry arch has a flamboyant half-round drip cap which are repeated in second story windows around the end towers. In the center of the third level of the round corner tower there is a roundel inside a foliate wreath with the bas-relief carving of the seal of the state of Missouri.



ARMORY FIELD BATTERY A, N. G. M., 1221 SOUTH GRAND AVENUE, ST. LOUIS.

MISSOURI HISTORIC PROPERTY INVENTORY FORM

SW-AS-020-092

SW - 96 - 01-093

REFERENCE NUMBER		A. HISTORIC NAME St. Louis National Guard Armory							
B. COUNTY 1191 St. Louis		C. OTHER NAME(S) 138th Infantry, Art Community Center							
D. ADDRESS 3676 Market Street				E. CITY St. Louis, Missouri			F. VICINITY <input type="checkbox"/>	G. RESTRICTED	H. ACREAGE 70,000 square feet
I. SECTION	J. TOWNSHIP	K. RANGE	L. SPANISH LAND GRANT	M. QUARTER SECTIONS		N. OWNERSHIP <input checked="" type="checkbox"/> PRIVATE <input type="checkbox"/> LOCAL <input type="checkbox"/> STATE <input type="checkbox"/> FEDERAL <input type="checkbox"/> MIXED			
O. AGENCY(S) 1.					2.				
P. UTM ZONE	EASTING		NORTHING		USGS QUADRANGLE		Q. AREA(S) OF SIGNIFICANCE/CONTEXT(S)		
1. 111	/ / / / /		/ / / / /				1. 220 National Guard Armory		
2. 111	/ / / / /		/ / / / /				2. 030 Armory Category: I		
3. 111	/ / / / /		/ / / / /				3. 111		
4. 111	/ / / / /		/ / / / /				4. 111		
R. SIGNIFICANT PERSON(S)				T. SIGNIFICANCE see continuation sheet					
1.									
2.									
3.									
S. SIGNIFICANT EVENT DATE(S)									
1.									
2.				<input checked="" type="checkbox"/> SEE CONTINUATION SHEET					

SW-AS-020-092

2.A. ARCHITECT/BUILDER/DESIGNER/ENGINEER				
1. A. Osburg, William C.B. Becker		2. W.C.E. Becker, Engineer		3.
2.B. ARCHITECTURAL STYLE			2.C. VERNACULAR TYPE	
[8][0] other			[8][5] Armory Category: I, Vernacular, type A, Primary	
2.D. CONSTRUCTION DATE (CIRCA)		2.E. ALTERATION DATE		
1937		1. 2. 3. 4. 5.		
2.F. RECONSTRUCTION DATE (CIRCA)	2.G. DATE MOVED	2.H. DESTRUCTION DATE	2.I. OWNER'S NAME & ADDRESS (IF DIFFERENT)	
2.J. HISTORIC FUNCTION				
1. [1][1][3] defense 2. [0][0][3] social 3. [][][] 4. [][][] 5. [][][]				
2.K. HISTORIC SUBFUNCTION				
1. [1][3][A] armory 2. [0][3][A] meeting hall 3. [0][3][C] civic/volunteer 4. [][][] 5. [][][]				
2.L. NO. OF ANCILLARY STRUCTURES		2.M. RESOURCE TYPE		2.N. STORIES
		<input checked="" type="checkbox"/> BUILDING <input type="checkbox"/> SITE <input type="checkbox"/> STRUCTURE <input type="checkbox"/> OBJECT		1. 2 2. 3.
2.O. STRUCTURAL SYSTEMS		2.P. EXTERIOR WALL MATERIALS		2.Q. OTHER MATERIALS
1. [][S][T] structural steel		1. [][3][0] brick		1. [][][] 3. [][][]
2. [][][]		2. [][6][5] concrete		2. [][][] 4. [][][]
2.R. ROOF SHAPES		2.S. ROOF MATERIALS		2.T. ROOF FEATURES
1. [][F][T] flat		1. [][6][3] asphalt		1. [][][] 4. [][][]
2. [][G][B] gable		2. [][][]		2. [][][]
3. [][][]		3. [][][]		3. [][][]
2.V. PORCHES				2.W. PLAN
1. [][][] 2. [][][] 3. [][][]				[][R][C] rectangular
2.X. FURTHER DESCRIPTION			2.Y. DESCRIPTION OF ENVIRONMENT AND OUTBUILDINGS	
<input type="checkbox"/> (SEE CONTINUATION SHEET)			<input type="checkbox"/> (SEE CONTINUATION SHEET)	
2.Z. SOURCES OF INFORMATION		PREPARED BY		ORGANIZATION
<input checked="" type="checkbox"/> (SEE CONTINUATION SHEET) further information on file		Dr. Robert P. Wieggers		Howard County Archaeological and Historical Survey
				DATE
				10/29/97

St. Louis—1937

The following historical and architectural information comes from the Office of Historic Preservation's Historic Inventory form.

The St. Louis Armory was designed for the 138th Infantry of the Missouri National Guard by the Board of Public Buildings, Bridge and Building Section, City of St. Louis Chief Architect O A. Osburg; Chief Engineer-Wm. C.E. Becker. Designed in 1937 through the Federal Assistance Program (Bennett).

In addition, the following historical information comes from the Historic Annual: National Guard of the State of Missouri 1939 annual.

After 31 years, the 138 Infantry abandoned its "temporary" quarters in the old First Regiment Armory and moved to its new \$1,347,000 armory, which is as grand in its appearance as the old First Regiment Armory is in its historic traditions.

Finished in dull yellow-brown brick trimmed with Bedford limestone, the building has an imposing entrance with the State Seal over bronze doors and 10-foot limestone eagles in relief dominating the wings. The entrance lobby is terrazo-paved (sic.).

Facing the 142 by 258 feet drill hall are regimental offices and company suites, each with an inside stairway to second-floor locker and supply rooms. Skylights are 83 feet above the polished wooden floor, while at a height of 75 feet are 134 750-watt flood-lamps. Walls above an encircling balcony are concrete blocks with glazed yellow tile below. The 138th insignia is worked in the metal railing of a reviewing stand.

Storage and building service rooms are in the basement, built around garage space of 160 by 200 feet. The basement also includes a small arms range, two handball courts, a 75-foot swimming pool, and the spacious officers' mess and clubroom. On the main floor, above the officers' mess, is the officers' large assembly hall, with classrooms above it. On the second floor are (sic.) a memorial hall dominated by a large trophy case, the regimental library, the custodian's apartment, and band quarters with sound-absorbent ceilings.

The kitchen, adjoining the officers' mess, is equipped with triple gas range, 3/4-horsepower electric mixer, 1/3-horsepower food chopper, a barrel-like steam cooker, a refrigerator, and a machine peeler, which lightens the arduous task of KP (252-253).

Works Cited

Bennett, Arthur. "St. Louis National Guard Armory." Historic Inventory, 1980.

Office of Historic Preservation, Jefferson City, Missouri.

Missouri National Guard. Historical Annual: National Guard of the State of Missouri.

1939. Jefferson City, Missouri: Missouri National Guard, 1939. A copy is located at the Howard County Archaeological and Historical Survey, Central Methodist College, Fayette, Missouri.

ST. LOUIS-138TH INFANTRY—1937

A large structure with a huge curve roofed parade hall behind a two-story office wing at the street. The parade hall has large glazed openings in opposite endwall. The office wing is constructed of a dark brown brick with stone trimming. The roof of the office wing is flat with an elaborate tall smooth dressed stone parapet. The facade is broken up with numerous bay projections used to break up the monotony of the long facade. The primary entry is centered in a recessed area with a parapet rising above the flanking wings. In the broad face of the stone frieze of the parapet are carved the following: "ARMORY 138TH INFANTRY MISSOURI NATIONAL GUARD". At other locations in the pavilions, but below the frieze and above the windows are carved stone panels with images of spread winged eagles.



MISSOURI HISTORIC PROPERTY INVENTORY FORM

SW-A5-020-093

SW - 96 - 01-063

REFERENCE NUMBER		A. HISTORIC NAME Marshall National Guard Armory							
B. COUNTY 11 9 5 Saline		C. OTHER NAME(S) C Battery, 128th Field Artillery							
D. ADDRESS 475 South Davis				E. CITY Marshall, Missouri 65340			F. VICINITY <input type="checkbox"/>	G. RESTRICTED	H. ACREAGE 4 acres
I. SECTION	J. TOWNSHIP	K. RANGE	L. SPANISH LAND GRANT	M. QUARTER SECTIONS		N. OWNERSHIP <input type="checkbox"/> PRIVATE <input type="checkbox"/> LOCAL <input checked="" type="checkbox"/> STATE <input type="checkbox"/> FEDERAL <input type="checkbox"/> MIXED			
O. AGENCY(S) 1. Missouri Army National Guard					2.				
P. UTM ZONE	EASTING		NORTHING		USGS QUADRANGLE	Q. AREA(S) OF SIGNIFICANCE/CONTEXT(S)			
1. 11 9 5	/ / / / /		/ / / / /			1. 2 2 0 National Guard Armory			
2. 11 9 5	/ / / / /		/ / / / /			2. 0 3 0 Armory Category: IV			
3. 11 9 5	/ / / / /		/ / / / /			3. 11 9 5			
4. 11 9 5	/ / / / /		/ / / / /			4. 11 9 5			
R. SIGNIFICANT PERSON(S)				T. SIGNIFICANCE					
1.				see continuation sheet					
2.									
3.									
S. SIGNIFICANT EVENT DATE(S)				SEE CONTINUATION SHEET					
1.									
2.									

MO 780-1257 (5-92)

MISSOURI DEPARTMENT OF NATURAL RESOURCES
HISTORIC PRESERVATION PROGRAM

P.O. BOX 176
JEFFERSON CITY, MO 65102

SW-AS-020-093

2.A. ARCHITECT/BUILDER/DESIGNER/ENGINEER				
1.		2.		3.
2.B. ARCHITECTURAL STYLE			2.C. VERNACULAR TYPE	
[8] [0] other			[8] [2] Armory Category IV: Cold War, type A, standard	
2.D. CONSTRUCTION DATE (CIRCA)		2.E. ALTERATION DATE		
1955		1. 2. 3. 4. 5.		
2.F. RECONSTRUCTION DATE (CIRCA)	2.G. DATE MOVED	2.H. DESTRUCTION DATE	2.I. OWNER'S NAME & ADDRESS (IF DIFFERENT)	
2.J. HISTORIC FUNCTION				
1. [] [1] [3] defense 2. [] [0] [3] social 3. [] [] [] 4. [] [] [] 5. [] [] []				
2.K. HISTORIC SUBFUNCTION				
1. [] [1] [3] [A] armory 2. [] [0] [3] [A] meeting hall 3. [] [0] [3] [C] civic/volunteer 4. [] [] [] 5. [] [] []				
2.L. NO. OF ANCILLARY STRUCTURES		2.M. RESOURCE TYPE		2.N. STORIES
		<input checked="" type="checkbox"/> BUILDING <input type="checkbox"/> SITE <input type="checkbox"/> STRUCTURE <input type="checkbox"/> OBJECT		1. 1.5 2. 3.
2.O. STRUCTURAL SYSTEMS		2.P. EXTERIOR WALL MATERIALS		2.Q. OTHER MATERIALS
1. [] [L] [B] land bearing brick		1. [] [3] [0] brick		1. [] [] [] 3. [] [] []
2. [] [] []		2. [] [3] [0] yellow-glazed brick		2. [] [] [] 4. [] [] []
2.R. ROOF SHAPES		2.S. ROOF MATERIALS		2.T. ROOF FEATURES
1. [] [] [F] [T] flat		1. [] [6] [3] asphalt		1/2 story over 1. [] [0] [T] drill hall 4. [] [] []
2. [] [] []		2. [] [] []		2.U. FOUNDATION MATERIALS
3. [] [] []		3. [] [] []		1. [] [6] [5] concrete
2.V. PORCHES				2.W. PLAN
1. [] [] [R] [1] recessed first story 2. [] [] [] 3. [] [] []				[] [R] [C] rectangular
2.X. FURTHER DESCRIPTION		2.Y. DESCRIPTION OF ENVIRONMENT AND OUTBUILDINGS		
<input type="checkbox"/> (SEE CONTINUATION SHEET)		<input type="checkbox"/> (SEE CONTINUATION SHEET)		
2.Z. SOURCES OF INFORMATION		PREPARED BY	ORGANIZATION	DATE
<input checked="" type="checkbox"/> (SEE CONTINUATION SHEET) further information on file		Dr. Robert P. Wiegiers	Howard County Archaeological and Historical Survey	10/03/97

Marshall—1955

The sale of the property for the National Guard Armory in Marshall originally took place in 1949. However, because of legal problems, the issue of land for the project was not fully settled until December 4, 1953 when the National Guard bought the land that the current armory sits upon for (\$1.00) one dollar from the City of Marshall (Corporation Warranty Deed). The new location was just south of the original National Guard motor pool building ("Bids Asked").

On December 18, 1954, it was reported in a local newspaper that bids were being accepted for the construction of a new armory in Marshall. Nearly a month later, on January 11, 1955, the bids were opened and the low bidder, at a total of \$130,000, was the J. C. Bonnot Construction Company of Ulman, Missouri. Of the \$130,000, the federal government was to be responsible for 75% of the money while the other 25% was to be provided for by the State of Missouri ("Bids Opened").

By June 23, 1955, construction was well under way for the new 12,353 square foot structure. Indeed, the steel trusses that support the roof were being placed and the superintendent of the project, Bernie Wyrick, said the "building progress is about on schedule" ("Brick Work").

The Marshall National Guard Armory was completed in November 1955 and that same month it was announced that, as a gift the community, the guardsmen would hold a huge New Year's Eve party to celebrate the opening. At the time, the event was expected to be "Marshall's finest New Year's Eve Party" ("Local Guardsmen") ever.

The Marshall Armory was opened for usage and rental by the public on December 23, 1955 ("New Armory").

Works Cited

"Bids asked on armory here." The Daily Democrat News (Marshall, Missouri) 18 Dec. 1954: 1.

"Brick work on new armory nears completion." The Daily Democrat News 23 June 1955: 1.

Corporation Warranty Deed. From the City of Marshall, Missouri to the State of Missouri. 4 Dec. 1953, Saline County, Book 243, Page 330.

"Local Guardsmen are moving into new armory." The Daily Democrat News 22 Nov. 1955: 1+.

"New armory now is available to groups to rent." The Daily Democrat News 23 Dec. 1955: 1.

Marshall—1955

The sale of the property for the National Guard Armory in Marshall originally took place in 1949. However, because of legal problems, the issue of land for the project was not fully settled until December 4, 1953 when the National Guard bought the land that the current armory sits upon for (\$1.00) one dollar from the City of Marshall.ⁱ The new location was just south of the original National Guard motor pool building.ⁱⁱ

On December 18, 1954, it was reported in a local newspaper that bids were being accepted for the construction of a new armory in Marshall. Nearly a month later, on January 11, 1955, the bids were opened and the low bidder, at a total of \$130,000, was the J. C. Bonnot Construction Company of Ulman, Missouri. Of the \$130,000, the federal government was to be responsible for 75% of the money while the other 25% was to be provided for by the State of Missouri.ⁱⁱⁱ

By June 23, 1955, construction was well under way for the new 12,353 square foot structure. Indeed, the steel trusses that support the roof were being placed and the superintendent of the project, Bernie Wyrick, said the "building progress is about on schedule."^{iv}

The Marshall National Guard Armory was completed in November 1955 and that same month it was announced that, as a gift to the community, the guardsmen would hold a huge New Year's Eve party to celebrate the opening. At the time, the event was expected to be "Marshall's finest New Year's Eve Party"^v ever.

The Marshall Armory was opened for usage and rental by the public on December 23, 1955.^{vi}

ⁱ Corporation Warranty Deed. From the City of Marshall, Missouri to the State of Missouri. 4 Dec. 1953, Saline County, Book 243, Page 330.

ⁱⁱ "Bids asked on armory here." The Daily Democrat News (Marshall, Missouri) 18 Dec. 1954: 1.

ⁱⁱⁱ "Bids opened on National Guard Armory here." The Daily Democrat News 12 Jan. 1955: 1.

^{iv} "Brick work on new armory nears completion." The Daily Democrat News 23 June 1955: 1.

^v "Local Guardsmen are moving into new armory." The Daily Democrat News 22 Nov. 1955: 1+.

^{vi} "New armory now is available to groups to rent." The Daily Democrat News 23 Dec. 1955: 1.

MARSHALL—1955

The rectangular flat roofed drill hall is surrounded by single story flat roofed wings creating a U-shape around the drill hall. The parade hall is lighted with sidewall windows above the roofline of the wings, and the endwalls are blank. The one story wings project beyond the wall planes at both endwalls of the parade hall. At the facade the endwalls of the one-story wings are blank. The whole of the building is clad in red colored brick.

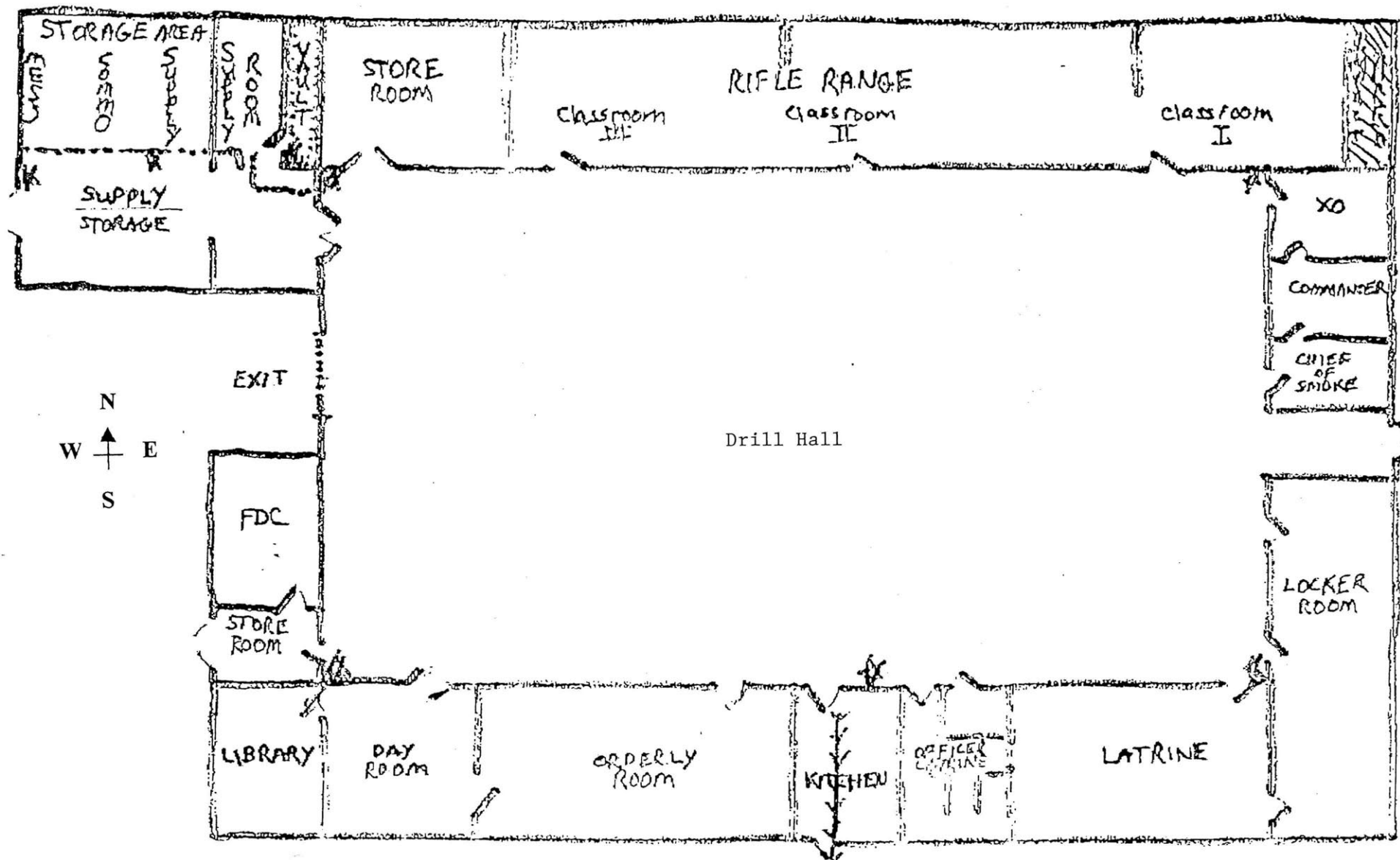
Between the facade wings is the recessed entry bay with five symmetrical openings in the center of which is the main double leafed entry. The central recessed entry bay is veneered with buff colored brick set in a repetitive stacked stretcher pattern. This same brick pattern is found as spandrel treatment between the large upper level windows of the main hall down the long side of the building.

There is an angled stretcher brick sill projecting from the wall plane at all windows. The parade hall is of buff brick, while below the windows are red brick rowlock sills.

The entry shares a continuous flat roof with the wings and a slightly recessed porch projection with I-beam construction to support the narrow unsupported masonry spandrel.

SW-AS-020-093

Marshall National Guard Armory
(Not to Scale)





WISCONSIN NATIONAL GUARD

MISSOURI HISTORIC PROPERTY INVENTORY FORM

SW-AS-020-094

SW - 96 - 01-087

REFERENCE NUMBER		A. HISTORIC NAME Sikeston National Guard Armory							
B. COUNTY [20] Scott		C. OTHER NAME(S) C Company, 1140th Engineer Battalion, Lt. Patrick H. Adams Memorial Armory							
D. ADDRESS 303 South Main				E. CITY Sikeston, Missouri 63801			F. VICINITY <input type="checkbox"/>	G. RESTRICTED	H. ACREAGE 1.6 acres 17,130 square feet
I. SECTION	J. TOWNSHIP	K. RANGE	L. SPANISH LAND GRANT	M. QUARTER SECTIONS		N. OWNERSHIP <input type="checkbox"/> PRIVATE <input type="checkbox"/> LOCAL <input checked="" type="checkbox"/> STATE <input type="checkbox"/> FEDERAL <input type="checkbox"/> MIXED			
O. AGENCY(S) 1. Missouri Army National Guard					2.				
P. UTM ZONE	EASTING		NORTHING		USGS QUADRANGLE		Q. AREA(S) OF SIGNIFICANCE/CONTEXT(S)		
1. [] []	/ / / / /		/ / / / /				1. [2] [2] [0] National Guard Armory		
2. [] []	/ / / / /		/ / / / /				2. [0] [3] [0] Armory Category: I		
3. [] []	/ / / / /		/ / / / /				3. [] [] [] []		
4. [] []	/ / / / /		/ / / / /				4. [] [] [] []		
R. SIGNIFICANT PERSON(S)				T. SIGNIFICANCE					
1.				see continuation sheet					
2.									
3.									
S. SIGNIFICANT EVENT DATE(S)				SEE CONTINUATION SHEET					
1. WPA 1925-1940									
2.									

MO 780-1257 (5-92)

MISSOURI DEPARTMENT OF NATURAL RESOURCES
HISTORIC PRESERVATION PROGRAM

P.O. BOX 176
JEFFERSON CITY, MO 65102

SW-AS 020-094

2.A. ARCHITECT/BUILDER/DESIGNER/ENGINEER				
1.		2.		3.
2.B. ARCHITECTURAL STYLE			2.C. VERNACULAR TYPE	
[8][0] other			[8][5] Armory Category: I, Vernacular	
2.D. CONSTRUCTION DATE (CIRCA)		2.E. ALTERATION DATE		
1938		1. 2. 3. 4. 5.		
2.F. RECONSTRUCTION DATE (CIRCA)	2.G. DATE MOVED	2.H. DESTRUCTION DATE	2.I. OWNER'S NAME & ADDRESS (IF DIFFERENT)	
2.J. HISTORIC FUNCTION				
1. [][][] defense 2. [][0][3] social 3. [][][] 4. [][][] 5. [][][]				
2.K. HISTORIC SUBFUNCTION				
1. [1][3][A] defense 2. [0][3][A] meeting hall 3. [0][3][C] civic/volunteer 4. [][][] 5. [][][]				
2.L. NO. OF ANCILLARY STRUCTURES		2.M. RESOURCE TYPE		2.N. STORIES
		<input checked="" type="checkbox"/> BUILDING <input type="checkbox"/> SITE <input type="checkbox"/> STRUCTURE <input type="checkbox"/> OBJECT		1. 2 2. 3.
2.O. STRUCTURAL SYSTEMS		2.P. EXTERIOR WALL MATERIALS		2.Q. OTHER MATERIALS
1. [][S][T] structural steel		1. [][3][0] brick		1. [][][] 3. [][][]
2. [][][]		2. [][][]		2. [][][] 4. [][][]
2.R. ROOF SHAPES		2.S. ROOF MATERIALS		2.T. ROOF FEATURES
1. [][F][T] flat		1. [][6][3] asphalt		1. [][P][A] parapet 4. [][][]
2. [][][]		2. [][][]		2.U. FOUNDATION MATERIALS
3. [][][]		3. [][][]		1. [][6][5] concrete
2.V. PORCHES				2.W. PLAN
1. [][S][T] stoop 2. [][][] 3. [][][]				[][R][C] rectangular
2.X. FURTHER DESCRIPTION			2.Y. DESCRIPTION OF ENVIRONMENT AND OUTBUILDINGS	
<input type="checkbox"/> (SEE CONTINUATION SHEET)			<input type="checkbox"/> (SEE CONTINUATION SHEET)	
2.Z. SOURCES OF INFORMATION		PREPARED BY		ORGANIZATION
<input checked="" type="checkbox"/> (SEE CONTINUATION SHEET)		Dr. Robert P. Wieggers		Howard County Archaeological and Historical Survey
further information on file				DATE
				10/28/97

Sikeston—1938

The land that the Sikeston National Guard Armory sits upon was sold to the State of Missouri on May 24, 1938 (General Warranty Deed 639). With the sale of the land came controversy that would last nearly thirty years. The land had been owned by heirs of the Matthews family, which was a prominent local family, and had been donated by them to the City of Sikeston for use as a park. In the mid-1950s, because of disputes over who had control of the armory, this issue was brought up.

Construction on the 19,600 square foot armory began on January 18, 1938 and was headed by C. M. Taylor, superintendent for the WPA ("Sikeston's New"). J. A. Sutterfield of Sikeston designed the new armory. "The building was erected at a cost of approximately \$53,000, with the State furnishing about \$8300, the city \$16,000 and the building site, and the Works Progress Administration furnishing the labor" ("Sikeson's New").

The armory was completed in the early part of 1939. Inside the armory one can find a 10,200 square foot drill floor, various offices, assembly rooms and a banquet room that is capable of seating 300 people ("Sikeston's New"). On the outside of the building, one notices that the building is not poured concrete like other WPA armories in Missouri, but "is constructed of Jackson red brick, in the traditional armory style of architecture" ("Sikeston's New").

By 1957, tensions between the local Army Reserve, the National Guard and Sikeston public officials had reached the boiling point. The argument revolved around whom had the right allow people to use the building (the National Guard or the City of Sikeston) and whether or not the Reserve had the right to continue to use the structure even though the National Guard disagreed with the Reserve's usage of the building.

In early 1958, at a meeting between the three groups, a local alderman claimed that the National Guard representative's comments were merely a kind way to say go to hell. The alderman, Ira Keller, continued to say that the National Guard was basically telling the city council was "sticking its nose in something that doesn't concern it (Referring to the Armory question)" ("Alderman Keller"). Eventually, the armory question was solved and the National Guard was found to be right.

In addition to its problems, the Sikeston National Guard Armory also had its high points. During its history, it has played host to such notables as Harry S. Truman, who gave a speech and played the piano, Ronald Reagan, and Elvis Presley, whose car broke down while passing through Sikeston.

Works Cited

"Alderman Keller Charges Guard Says Management of Armory Not City's Business."
Daily Sikeston Standard 21 Jan. 1958: 1.

General Warranty Deed. From the City of Sikeston to the State of Missouri. 24 May 1938. Scott County, Book 117, Page 639.

"Sikeston's New Armory Will Soon be Completed." The Sikeston (Mo.) Herald 2 Feb. 1939: 5D.

SIKESTON—1938

In many ways this armory is similar to the many Art Deco styled examples found in Missouri. There is the standard curved roof parade hall and flanking wings. However, there the similarity ends. The long side main facade wing is two story and stands independent unconnected to the single story wings which cross the endwalls of the parade hall.

The whole of the assemblage is constructed of red brick set in Flemish Bond pattern, an unusual choice for wholly decorative purposes.

The facade wing has a flat roof with unbroken horizontal pediment with stone coping broken only over the centered entry bay where the parapet rises some two feet to a single step. Inside the stepped panel is a broad stone cartouche with the incised words, "ARMORY".

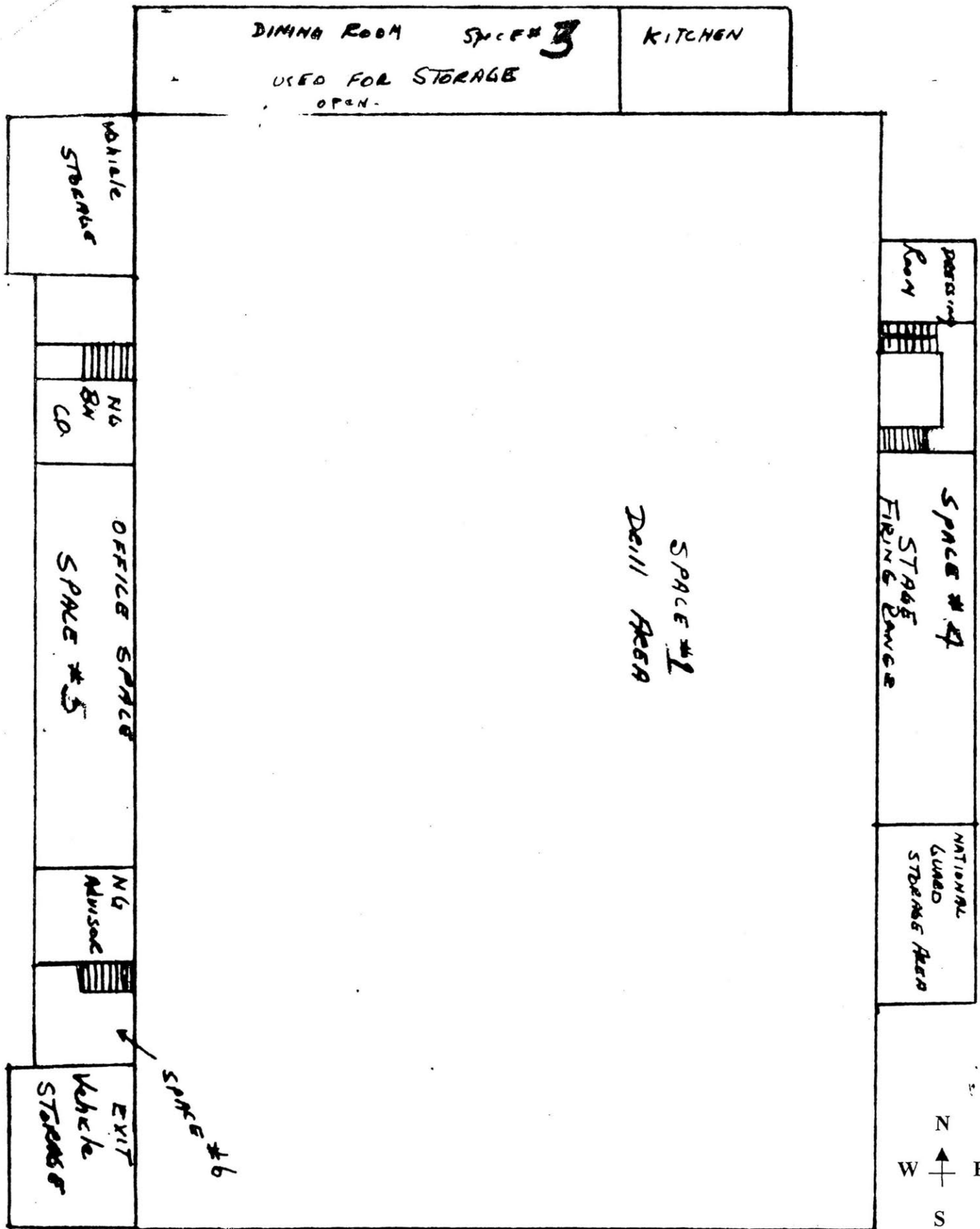
At either extreme corner there are broad building projections some four feet from the plane of the long central section of the facade. Across the face of the facade are narrow stone ribbon courses defining the window heads at both stories with a wider stone band at the first story, and at the sill level of the second story.

The window bays are arranged symmetrically at either story, but do not arrange symmetrically above or below, except in the corner building projections where three window bays at the second story are centered over a single window openings at the first story.

The entry is in a single leaf doorway in a slightly projected single story pavilion. The entry is emphasized with a stone capped roof above a stone frieze, and with a stone door header. Two pairs of window openings flank the entry and in either angle of the main building plane with the corner projections there are paired double leafed door openings with what may be original metal awnings.

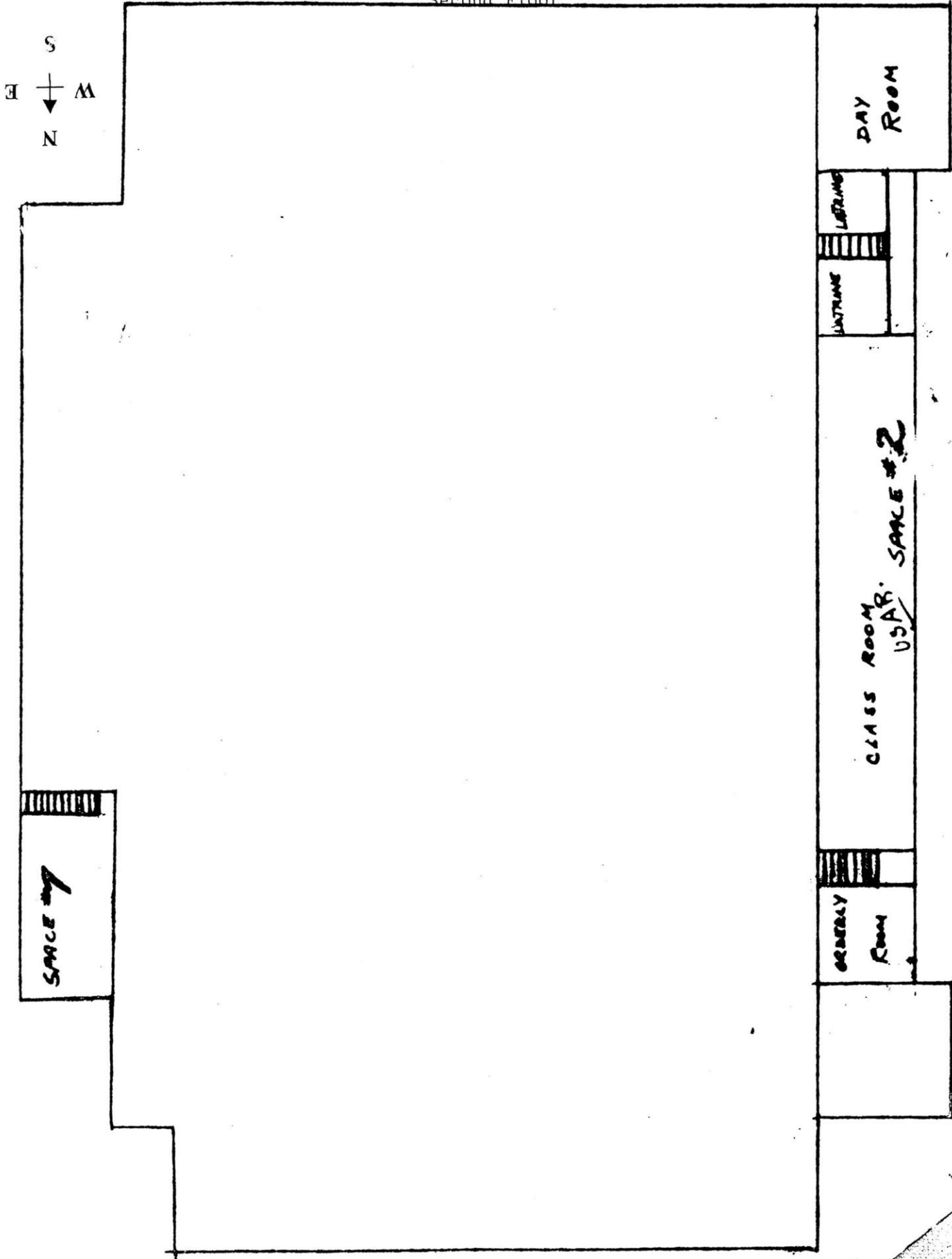
Windows sash and case are modern. The single story flat roofed wings carry some of the architectural detail from the facade into the endwalls, but the long sides against the curved shape of the parade hall are unadorned except for the Flemish bond patterned brick masonry.

SW-AS-020-094




SW-AS-020-094

Sikeston National Guard Armory
(Not to Scale)
Second Floor



Second Floor Plan



MISSOURI HISTORIC PROPERTY INVENTORY FORM

SW-AS-020-095

SW - 96 - 01 -005

REFERENCE NUMBER		A. HISTORIC NAME Bernie Armory							
B. COUNTY 207 Stoddard		C. OTHER NAME(S)							
D. ADDRESS 503 Walnut				E. CITY Bernie, Missouri, 63822			F. VICINITY <input type="checkbox"/>	G. RESTRICTED	H. ACREAGE 2 acres
I. SECTION 3	J. TOWNSHIP T23N	K. RANGE R10E	L. SPANISH LAND GRANT		M. QUARTER SECTIONS NW $\frac{1}{4}$, SW		N. OWNERSHIP <input type="checkbox"/> PRIVATE <input type="checkbox"/> LOCAL <input checked="" type="checkbox"/> STATE <input type="checkbox"/> FEDERAL <input type="checkbox"/> MIXED		
O. AGENCY(S) 1. Moberly Army National Guard					2.				
P. UTM ZONE	EASTING		NORTHING		USGS QUADRANGLE		Q. AREA(S) OF SIGNIFICANCE/CONTEXT(S)		
1. <input type="text"/>	/ / / / /		/ / / / /				1. 220 National Guard Armory		
2. <input type="text"/>	/ / / / /		/ / / / /				2. 030 Armory Category: III		
3. <input type="text"/>	/ / / / /		/ / / / /				3. <input type="text"/>		
4. <input type="text"/>	/ / / / /		/ / / / /				4. <input type="text"/>		
R. SIGNIFICANT PERSON(S)				T. SIGNIFICANCE					
1.				see continuation sheet					
2.									
3.									
S. SIGNIFICANT EVENT DATE(S)									
1. WPA 1925-1940									
2.				<input checked="" type="checkbox"/> SEE CONTINUATION SHEET					

MO 780-1257 (5-92)

MISSOURI DEPARTMENT OF NATURAL RESOURCES
HISTORIC PRESERVATION PROGRAM

P.O. BOX 176
JEFFERSON CITY, MO 65102

SW-AS-020-095

2.A. ARCHITECT/BUILDER/DESIGNER/ENGINEER				
1.		2.		3.
2.B. ARCHITECTURAL STYLE			2.C. VERNACULAR TYPE	
[7][3] Art Deco			[][] Armory Category: III, Art Deco	
2.D. CONSTRUCTION DATE (CIRCA)		2.E. ALTERATION DATE		
1940		1. 2. 3. 4. 5.		
2.F. RECONSTRUCTION DATE (CIRCA)	2.G. DATE MOVED	2.H. DESTRUCTION DATE	2.I. OWNER'S NAME & ADDRESS (IF DIFFERENT)	
2.J. HISTORIC FUNCTION				
1. [][1][3] defense 2. [][0][3] social 3. [][][] 4. [][][] 5. [][][]				
2.K. HISTORIC SUBFUNCTION				
1. [][1][3][A] armory 2. [][0][3][A] meeting hall 3. [][0][3][C] civic/volunteer 4. [][][] 5. [][][]				
2.L. NO. OF ANCILLARY STRUCTURES		2.M. RESOURCE TYPE		2.N. STORIES
		<input checked="" type="checkbox"/> BUILDING <input type="checkbox"/> SITE <input type="checkbox"/> STRUCTURE <input type="checkbox"/> OBJECT		1. 2 2. 3.
2.O. STRUCTURAL SYSTEMS		2.P. EXTERIOR WALL MATERIALS		2.Q. OTHER MATERIALS
1. [][R][C] reinforced concrete		1. [][6][5] concrete		1. [][][] 3. [][][]
2. [][][]		2. [][][]		2. [][][] 4. [][][]
2.R. ROOF SHAPES		2.S. ROOF MATERIALS		2.T. ROOF FEATURES
1. [][0][T] other-arched		1. [][6][3] asphalt		1. [][P][A] parapet 4. [][][]
2. [][F][T] flat		2. [][][]		2. [][][]
3. [][][]		3. [][][]		3. [][][]
2.V. PORCHES				2.U. FOUNDATION MATERIALS
1. [][R][1] recessed first story 2. [][][] 3. [][][]				1. [][6][5] concrete
				2. [][][]
2.X. FURTHER DESCRIPTION <input type="checkbox"/> (SEE CONTINUATION SHEET)				2.Y. DESCRIPTION OF ENVIRONMENT AND OUTBUILDINGS <input type="checkbox"/> (SEE CONTINUATION SHEET)
2.Z. SOURCES OF INFORMATION		PREPARED BY		ORGANIZATION
<input checked="" type="checkbox"/> (SEE CONTINUATION SHEET) further information on file		Dr. Robert P. Wiegers		Howard County Archaeological and Historical Survey
				DATE
				9/22/97

Bernie—1940

The Bernie National Guard Armory was built in 1940 as part of the WPAs effort in Missouri to build armories in rural areas. The estimated cost of the armory was \$40,000 ("Southeast"). The community provided \$5,000 of the money needed to build the structure in order to secure the armory in Bernie.

The building exterior is original. When it was first built the local residents used it for various purposes, such as, the Bernie High School basketball team, entertainment shows and social events during its forty-seven year life.

Today, the armory is unchanged and can be rented out by the local residents for community gatherings.

Works Cited

"Southeast Missouri News." Malden Merit 5 Jan. 1940: 1.

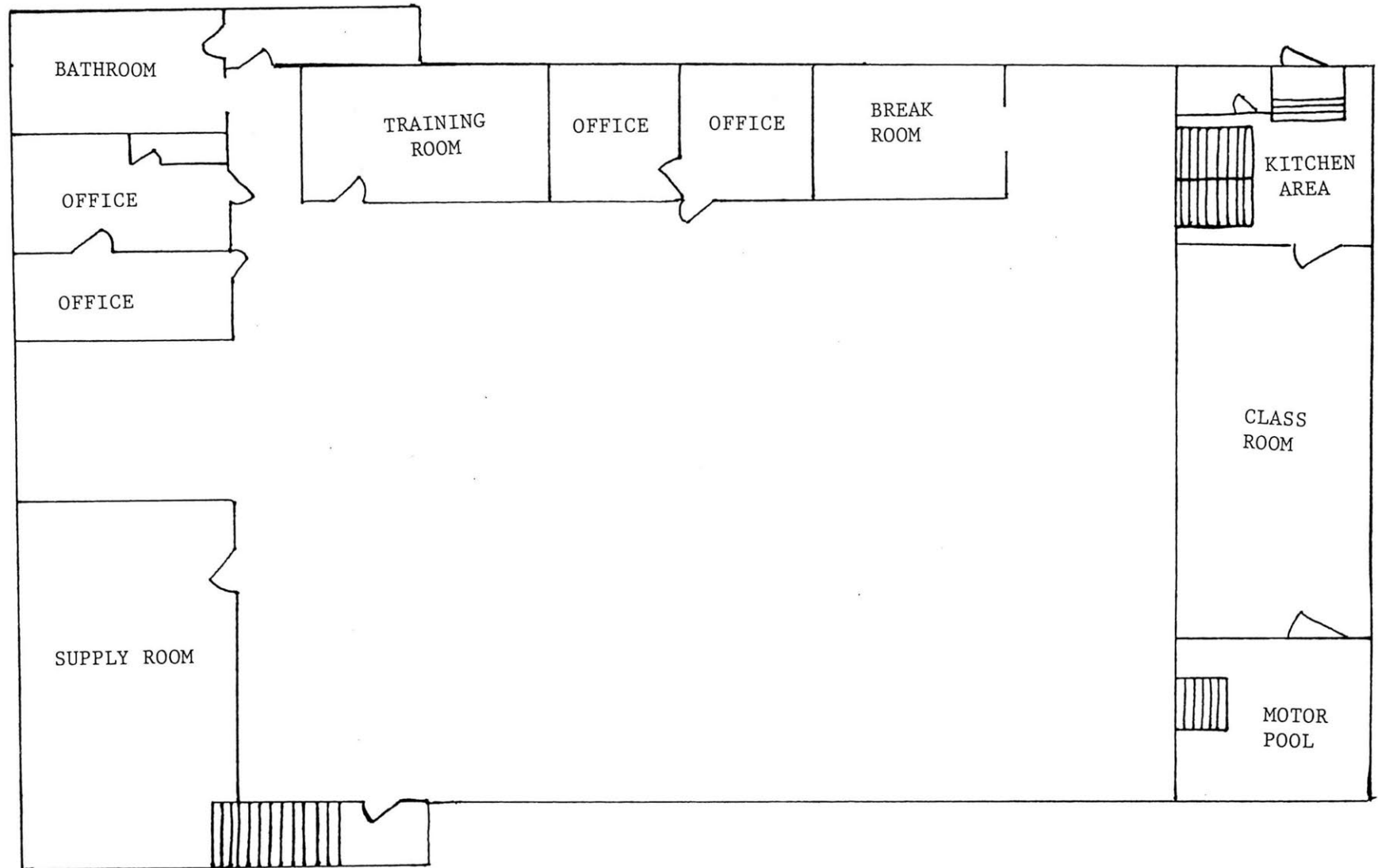
BERNIE—1940

A rectangular shaped parade hall with curved roof to which is attached a rectangular office block whose long side is placed against the short side or gable end wall of the curved roof parade hall. The structure is constructed of reinforced cast-in-place concrete. The parade hall long walls are given additional structural support with stepped buttresses between window bays.

The office wing has a flat roof with low parapet walls broken at the facade with a centered step on which is incised the word "ARMORY". The facade is symmetrical though the window bays are not. The double leafed entry is centered beneath the step in the parapet in an unadorned recession in the wall plane. Flanking the entry are two small windows and to the left is an additional window opening. To the right a window and door were bricked in creating an uneven appearance, though in fact some care was given to create a symmetrical facade.

Much of the surface of the facade elevation is decorated with concrete projections and incisions in Art Deco style. Unfortunately the selective painting [undoubtedly modern] draws the eye away from much of the ornamentation. There are four pilasters with swagged incised reeding separating the bays emphasizing the overall harmony. Between the first and second and third and fourth pilasters are raised decorative panels organized into a frieze. In the entry bay, beneath the lettering, is a long narrow projecting shelf with pendant projections at either end centered over the doorway. Even the tall concrete chimney has decorative tapering top.

SW-AS-020-095



NOT TO SCALE



MISSOURI HISTORIC PROPERTY INVENTORY FORM

SW-AS-020-096

SW - 96 - 01-034

REFERENCE NUMBER		A. HISTORIC NAME Dexter National Guard Armory							
B. COUNTY 207 Stoddard		C. OTHER NAME(S)							
D. ADDRESS 105 East North Main Street				E. CITY Dexter, Missouri 63841			F. VICINITY <input type="checkbox"/>	G. RESTRICTED	H. ACREAGE 1.33
I. SECTION	J. TOWNSHIP	K. RANGE	L. SPANISH LAND GRANT	M. QUARTER SECTIONS	N. OWNERSHIP <input type="checkbox"/> PRIVATE <input type="checkbox"/> LOCAL <input checked="" type="checkbox"/> STATE <input type="checkbox"/> FEDERAL <input type="checkbox"/> MIXED				
O. AGENCY(S) 1. Missouri Army National Guard					2.				
P. UTM ZONE	EASTING		NORTHING		USGS QUADRANGLE		Q. AREA(S) OF SIGNIFICANCE/CONTEXT(S)		
1. [] []	/ / / / /		/ / / / /				1. [2][2][0] National Guard Armory		
2. [] []	/ / / / /		/ / / / /				2. [0][3][0] Armory Category: III		
3. [] []	/ / / / /		/ / / / /				3. [] [] [] []		
4. [] []	/ / / / /		/ / / / /				4. [] [] [] []		
R. SIGNIFICANT PERSON(S)				T. SIGNIFICANCE					
1.				see continuation sheet					
2.									
3.									
S. SIGNIFICANT EVENT DATE(S)				<input checked="" type="checkbox"/> SEE CONTINUATION SHEET					
1.									
2.									

SW-AS-020-096

2.A. ARCHITECT/BUILDER/DESIGNER/ENGINEER				
1. Hal Lynch		2.		3.
2.B. ARCHITECTURAL STYLE		2.C. VERNACULAR TYPE		
[8][0] other		[7][3] Armory Category: III, Art Deco		
2.D. CONSTRUCTION DATE (CIRCA)		2.E. ALTERATION DATE		
1941		1. 2. 3. 4. 5.		
2.F. RECONSTRUCTION DATE (CIRCA)	2.G. DATE MOVED	2.H. DESTRUCTION DATE	2.I. OWNER'S NAME & ADDRESS (IF DIFFERENT)	
2.J. HISTORIC FUNCTION				
1. [][][][] defense 2. [][0][3] social 3. [][][][] 4. [][][][] 5. [][][][]				
2.K. HISTORIC SUBFUNCTION				
1. [1][3][A] armory 2. [0][3][A] meeting hall 3. [0][3][C] civic/volunteer 4. [][][][] 5. [][][][]				
2.L. NO. OF ANCILLARY STRUCTURES		2.M. RESOURCE TYPE		2.N. STORIES
1		<input checked="" type="checkbox"/> BUILDING <input type="checkbox"/> SITE <input type="checkbox"/> STRUCTURE <input type="checkbox"/> OBJECT		1. 1 2. 3.
2.O. STRUCTURAL SYSTEMS		2.P. EXTERIOR WALL MATERIALS		2.Q. OTHER MATERIALS
1. [][R][][C] reinforced concrete		1. [][6][5] concrete		1. [][][][] 3. [][][][]
2. [][][][]		2. [][][][]		2. [][][][] 4. [][][][]
2.R. ROOF SHAPES		2.S. ROOF MATERIALS		2.T. ROOF FEATURES
1. [][0][T] other, arched		1. [][6][3] asphalt		1. [][][][] 4. [][][][]
2. [][][][]		2. [][][][]		2. [][][][]
3. [][][][]		3. [][][][]		3. [][][][]
2.V. PORCHES				2.W. PLAN
1. [][R][][1] recessed first story 2. [][][][] 3. [][][][]				[][R][][C] rectangular
2.X. FURTHER DESCRIPTION		2.Y. DESCRIPTION OF ENVIRONMENT AND OUTBUILDINGS		
<input type="checkbox"/> (SEE CONTINUATION SHEET)		<input type="checkbox"/> (SEE CONTINUATION SHEET)		
2.Z. SOURCES OF INFORMATION		PREPARED BY		ORGANIZATION
<input checked="" type="checkbox"/> (SEE CONTINUATION SHEET)		Dr. Robert P. Wiegers		Howard County Archaeological and Historical Survey
further information on file				DATE
				10/22/97

Dexter—1941

The Dexter National Guard Unit, (Detachment 1) 1221st Transportation Company, is located in a truly unique building. When the structure was built in 1941, the building was home to both the City Hall and the National Guard.

As early as June 1939, investigations were being made into procuring a new armory for Dexter. One local group, the American Legion, proposed donating some land to the state in order to get the ball rolling on an armory project ("Legion"). Only a month later, the community's hopes were up and it was thought that if \$3,000 or \$4,000 could be secured then a new \$30,000 armory could be secured to use "not only as an armory, but as a community center..." ("Armory").

Both the City of Dexter and the WPA gave approval nearly seven months later, for the new armory/city hall. The WPA provided nearly \$60,000 in supplies and labor, the State of Missouri provided \$7,500 and the City of Dexter provided \$12,000. Within another seven months, work began on the new armory with "Melvin Rickard of Cape Girardeau, Mo." ("Works") acting as the superintendent for the WPA on the project. Yet, by the end of the project in 1942, the superintendent for the WPA on the project would be Harry H. Burton of Steele, Missouri ("City Office").

Work progressed fast on the new armory and by January 1941, all of the underground concrete had been poured and the building was ready for construction to begin on the upper structure ("Armory"). Within another seventeen months, in June 1942, Company C and the city officials were able to move into the new armory/city hall.

The building was completed with an 8,500-foot drill hall that could seat nearly 2,000 people. In addition, the guard section of the building was built with "a complete locker room with six showers and drinking fountain, an officer's room and orderly room, a vault room for guns and amunition (sic.), besides one other large store room on the first floor" ("City Office"). In addition to the guard's portion of the armory, there were areas designated to both the Missouri Highway Patrol and the city offices of Dexter.

Drills were held in the new armory as early as May 1942 ("Guard" 1), but the new 17,000 square foot armory was not dedicated until July 5, 1942. It was estimated to have cost nearly \$75,000. At the time of its construction, it was one of the more modern armories in the state and a local newspaper stated that one "must visit [the] building to

really appreciate the great size and the fine appointments of the newest of Dexter's public buildings" ("Dedication" 1).

Today, the Dexter National Guard Armory/City Hall building is still used by the National Guard, although its use by the City of Dexter for offices has been reduced over time. Currently, the city makes only limited use of the building, but the building is still used by the Highway Patrol and is also where testing for drivers' licenses are held.

Works Cited

"Armory Building Proposed for Dexter." Dexter Statesman 28 July 1939: n. pag.

"City Office and Guard Co. Moved to Armory." Dexter Statesman 26 June 1942: 1.

"Dedication Service to Start at 2:30 Sunday." Dexter Statesman 3 July 1942: 1.

"Guard Company Drills in New Armory for First Time Monday Nite (sic)." Dexter Statesman 15 May 1942: 1.

"Legion Investigates Means of Building Armory and Arena." Dexter Statesman 23 June 1939: n. pag.

"Work Starts on Armory." Dexter Statesman 11 Oct. 1940: n. pag.

DEXTER—1941

A rectangular shaped parade hall with curved roof to which is attached, on three sides, a low one story flat roofed wing creating a U-shape leaving one of the long sides of the drill hall open for a large garage door and other service entrances. The rear long wall is given additional structural support with stepped buttresses between window bays. On the long wall of the drill hall is found the primary facade. The structure is constructed of reinforced cast-in-place concrete with a smooth textured finish and very little ornamentation other than a series of incised horizontal lines above and below window openings and between bays and at the low parapet wall. Between the parapet line and the top most incised line above the windows are a broad frieze on which are to be found incised lettering.

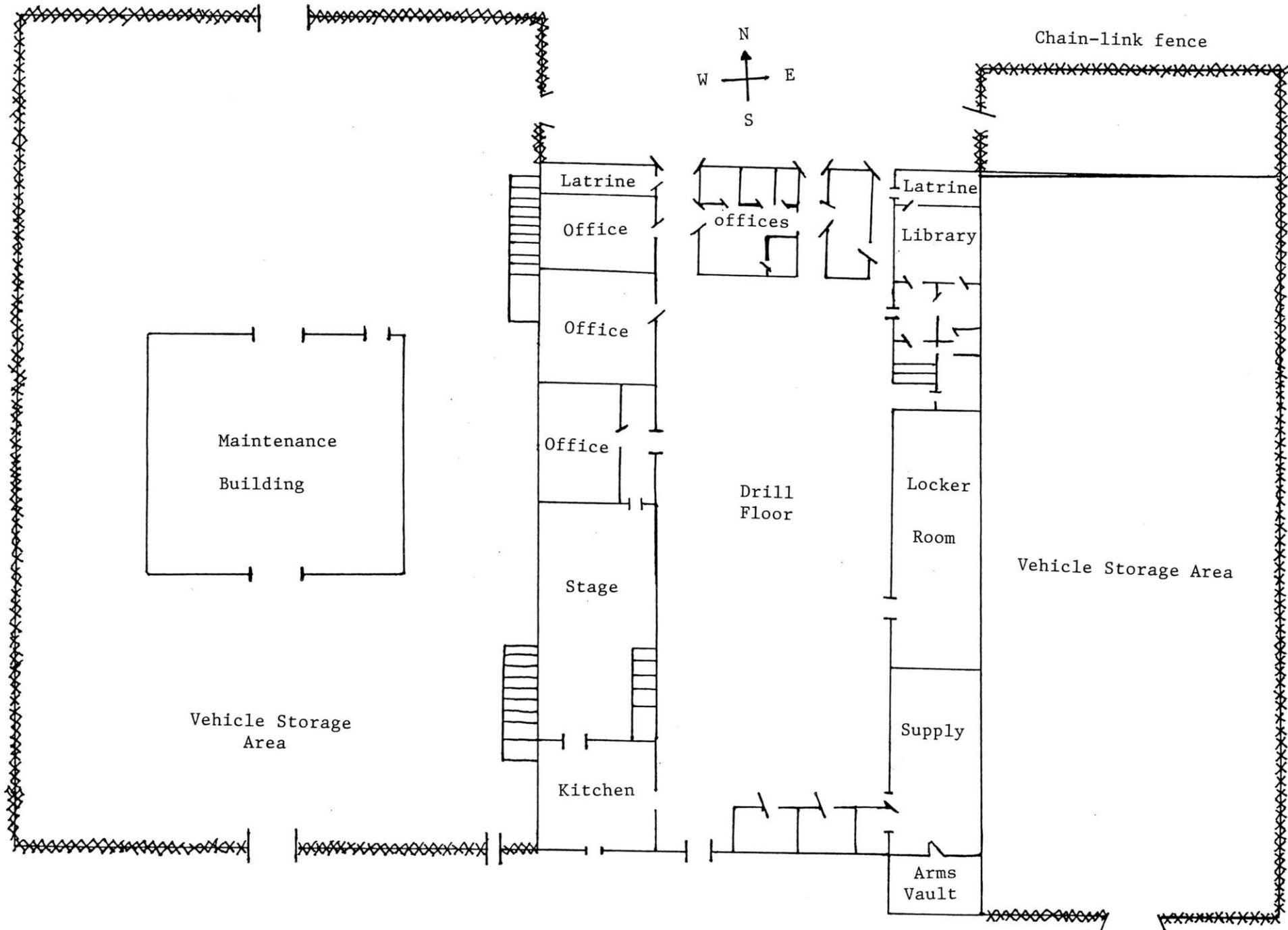
The facade is symmetrical with a centered entry in a broad projecting pavilion incorporating five grouped window openings to either side of the entry. The window openings are separated with half round pilasters. The end bays of the facade have narrow horizontal window openings of glass block. The frieze noted above forms a curve surface at either end of the pavilion joining at a right angle to the side wings. Beneath this interesting treatment are three recessed single leaf door entries. Above the left entry are the incised letters, the "NATIONAL GUARD," and on the right entry "CITY HALL," and the centered entry, which has curved surrounds flanking the double leaf door, with sidelights and a transom window, has incised in the frieze above the door: " CITY OF DEXTER".

The soft rounded curves of at the three entrances together with the window pilasters produces a harmonious favorable impression with a minimum of ornamentation and effort in what is otherwise a simple and very plain building.

(NOT TO SCALE)

Chain-link fence

Chain-link fence





SW-AS-020-097
SW - 96 - 01-072

SW - 96 - 01-072

MO 780-1257 (5-92)

P.O. BOX 176
JEFFERSON CITY, MO 65102

SW-AS-020-097

2.A. ARCHITECT/BUILDER/DESIGNER/ENGINEER				
1. T.W. Bast, Sedalia, Missouri		2. Daly Brothers, Builders		3.
2.B. ARCHITECTURAL STYLE		2.C. VERNACULAR TYPE		
8 0 Castellated		Armory Category: II, Castellated		
2.D. CONSTRUCTION DATE (CIRCA)		2.E. ALTERATION DATE		
ca. 1909		1. 2. 3. 4. 5.		
2.F. RECONSTRUCTION DATE (CIRCA)		2.G. DATE MOVED	2.H. DESTRUCTION DATE	2.I. OWNER'S NAME & ADDRESS (IF DIFFERENT)
2.J. HISTORIC FUNCTION				
1. 1 3 defense 2. 0 3 social 3. 4. 5.				
2.K. HISTORIC SUBFUNCTION				
1. 1 3 A armory 2. 0 3 A meeting hall 3. 0 3 C civic/volunteer 4. 5.				
2.L. NO. OF ANCILLARY STRUCTURES		2.M. RESOURCE TYPE		2.N. STORIES
		<input checked="" type="checkbox"/> BUILDING <input type="checkbox"/> SITE <input type="checkbox"/> STRUCTURE <input type="checkbox"/> OBJECT		1. 2 2. 3.
2.O. STRUCTURAL SYSTEMS		2.P. EXTERIOR WALL MATERIALS		2.Q. OTHER MATERIALS
1. B F balloon frame		1. 3 0 brick		1. 3.
2.		2.		2. 4.
2.R. ROOF SHAPES		2.S. ROOF MATERIALS		2.T. ROOF FEATURES
1. H P hipped		1. 6 3 asphalt		1. T W tower 4.
2. 0 T crenellated		2.		2.U. FOUNDATION MATERIALS
3. C M complex		3.		1. 9 9 concrete block
2.V. PORCHES				2.W. PLAN
1. B A balcony 2. 3.				R C rectangular
2.X. FURTHER DESCRIPTION		2.Y. DESCRIPTION OF ENVIRONMENT AND OUTBUILDINGS		
<input type="checkbox"/> (SEE CONTINUATION SHEET)		<input type="checkbox"/> (SEE CONTINUATION SHEET)		
2.Z. SOURCES OF INFORMATION		PREPARED BY	ORGANIZATION	DATE
<input checked="" type="checkbox"/> (SEE CONTINUATION SHEET) further information on file		Dr. Robert P. Wieggers	Howard County Archaeological and Historical Survey	10/27/97

Nevada—1910

The following information comes from the Missouri Office of Historic Preservation Architectural/Historic Inventory Survey Form. The Nevada National Guard Armory, which is currently the "Leon Ogier Post No. 2 of the American Legion" (Becker/Millstein 1991).

FURTHER DESCRIPTION OF IMPORTANT FEATURES

The main façade faces north. The main entrance, centrally placed, is a double, single light, aluminum frame door. Large scroll brackets resting on brick pilasters support a flat roof with solid balustrade over the entrance. Fenestration on the first story consists of six-over-six light, dougle (sic.) hung, sash rectangular windows with stone sills. Fenestration on the second story is similar to the first story, only the windows are rounded arch with brick hoodmolds. Two-story castellated towers are placed on each corner of the building. Brick corbeling visually supports a crenelated (sic.) parapet.

HISTORY AND SIGNIFICANCE

This structure was designed by the architect, T. W. Bast, Sedalia, MO. and built by Daly Bros. in 1909. It was completed in 1910 at a cost of \$16,000.00. This armory is the first and only armory in Missouri built and owned by a National Guard Unit. In 1922 the National Guard moved to Camp Clark; the building was then deeded to the Leon Ogier Post No. 2 of the American Legion

Works Cited

Becker/Millstein. "Leon Ogier Post No. 2 of the American Legion."
Architectural/Historic Inventory Survey Form. Missouri Office of Historic Preservation, Jefferson City, Missouri, 1991.

NEVADA—1910

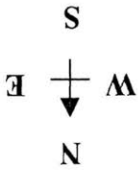
This structure has elements of the Tudor style and its foundation is constructed from concrete block. Its walls are framed brick and its roof is "hip/comp/crenelated"

(Becker and Millstein 1991). "The main façade faces north. The main entrance,

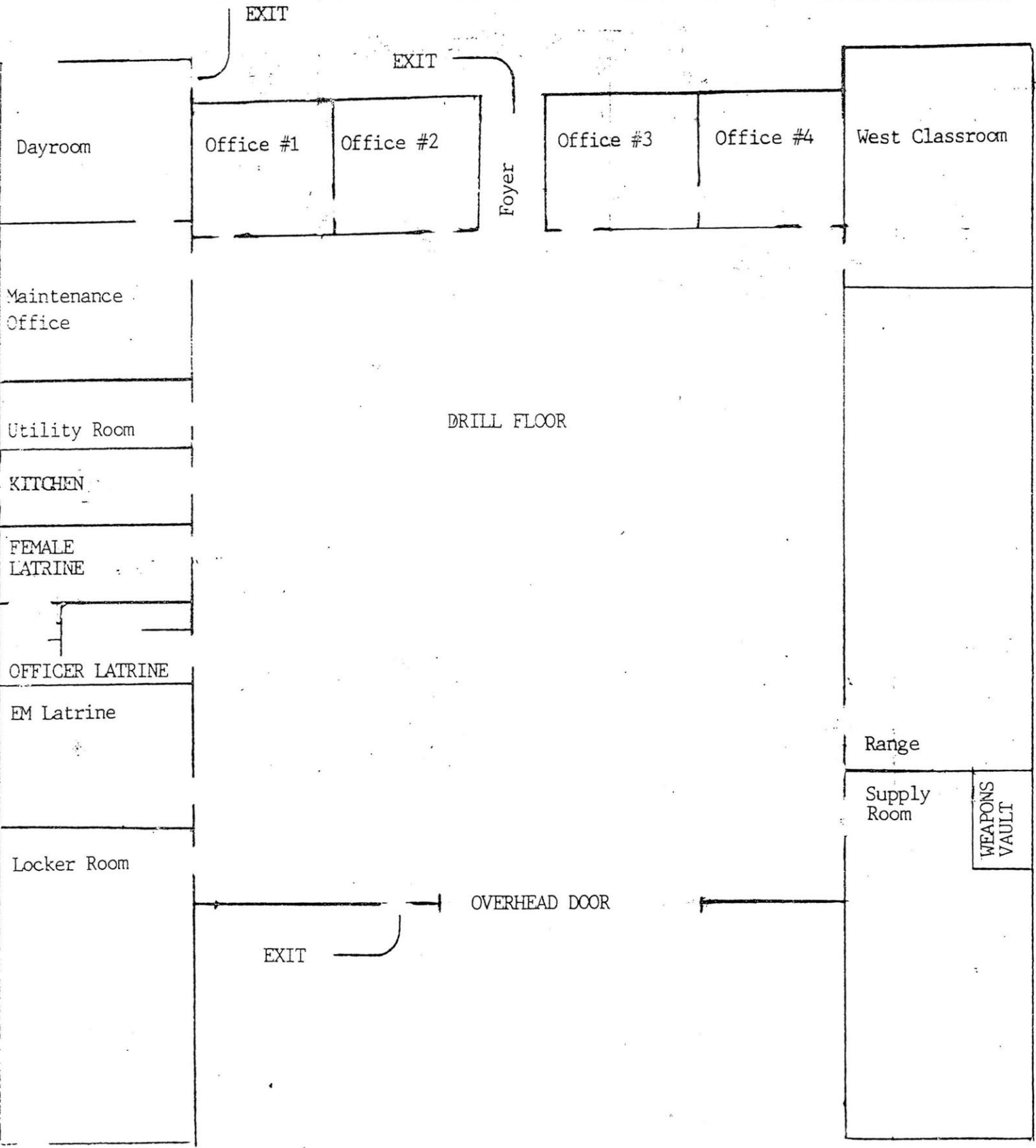
centrally placed, is a double, single light, aluminum frame door. Large scroll brackets resting on brick pilasters support a flat roof with solid balustrade over the entrance. Fenestration on the first story consists of six-over-six light, double hung, sash rectangular windows with stone sills. Fenestration on the second story is similar to the first story, only the windows are rounded arch with brick hoodmolds. Two-story castellated towers are placed on each corner of the building. Brick corbeling visually supports a crenelated parapet (Becker and Millstein 1991).


Works Cited

Becker and Millstein. "Leon Ogier Post No. 2 of the American Legion." Architectural/ Historical Inventory Survey Form. Missouri Office of Historic Preservation, Jefferson City, Missouri.



CHERRY STREET





MISSOURI HISTORIC PROPERTY INVENTORY FORM

SW-AS-020-098

SW - 96 - 01-073

REFERENCE NUMBER		A. HISTORIC NAME Nevada National Guard Armory								
B. COUNTY 217 Vernon		C. OTHER NAME(S) Company A, 735th Supply Battalion								
D. ADDRESS 1400 West Cherry				E. CITY Nevada, Missouri 64772				F. VICINITY <input type="checkbox"/>	G. RESTRICTED	H. ACREAGE 2.4 acres
I. SECTION	J. TOWNSHIP	K. RANGE	L. SPANISH LAND GRANT	M. QUARTER SECTIONS		N. OWNERSHIP <input type="checkbox"/> PRIVATE <input checked="" type="checkbox"/> LOCAL <input type="checkbox"/> STATE <input type="checkbox"/> FEDERAL <input type="checkbox"/> MIXED				
O. AGENCY(S) 1. Missouri Army National Guard					2.					
P. UTM ZONE	EASTING		NORTHING		USGS QUADRANGLE		Q. AREA(S) OF SIGNIFICANCE/CONTEXT(S)			
1. <input type="text"/>	/ / / / /		/ / / / /				1. 220 National Guard Armory			
2. <input type="text"/>	/ / / / /		/ / / / /				2. 030 Armory Category: IV			
3. <input type="text"/>	/ / / / /		/ / / / /				3. <input type="text"/>			
4. <input type="text"/>	/ / / / /		/ / / / /				4. <input type="text"/>			
R. SIGNIFICANT PERSON(S)			T. SIGNIFICANCE							
1.			see continuation sheet							
2.										
3.										
S. SIGNIFICANT EVENT DATE(S)			SEE CONTINUATION SHEET							
1.										
2.										

MO 780-1257 (5-92)

MISSOURI DEPARTMENT OF NATURAL RESOURCES
HISTORIC PRESERVATION PROGRAM

P.O. BOX 176
JEFFERSON CITY, MO 65102

SW-AS-020-098

2.A. ARCHITECT/BUILDER/DESIGNER/ENGINEER				
1. T. Longabough Construction Company		2.		3.
2.B. ARCHITECTURAL STYLE		2.C. VERNACULAR TYPE		
8 0 other		8 2 Armory Category: IV, Cold War, type D		
2.D. CONSTRUCTION DATE (CIRCA)		2.E. ALTERATION DATE		
1957		1. 2. 3. 4. 5.		
2.F. RECONSTRUCTION DATE (CIRCA)	2.G. DATE MOVED	2.H. DESTRUCTION DATE	2.I. OWNER'S NAME & ADDRESS (IF DIFFERENT)	
2.J. HISTORIC FUNCTION				
1. 1 3 defense 2. 0 3 social 3. 4. 5.				
2.K. HISTORIC SUBFUNCTION				
1. 1 3 A armory 2. 0 3 A meeting hall 3. 0 3 C civic/volunteer 4. 5.				
2.L. NO. OF ANCILLARY STRUCTURES		2.M. RESOURCE TYPE		2.N. STORIES
		<input checked="" type="checkbox"/> BUILDING <input type="checkbox"/> SITE <input type="checkbox"/> STRUCTURE <input type="checkbox"/> OBJECT		1. 1.5 2. 3.
2.O. STRUCTURAL SYSTEMS		2.P. EXTERIOR WALL MATERIALS		2.Q. OTHER MATERIALS
1. L B land bearing brick		1. 3 0 brick		1. 3.
2.		2.		2. 4.
2.R. ROOF SHAPES		2.S. ROOF MATERIALS		2.T. ROOF FEATURES
1. F T flat		1. 6 3 asphalt		1. 4.
2.		2.		2.U. FOUNDATION MATERIALS
3.		3.		1. 6 5 concrete
2.V. PORCHES				2.W. PLAN
1. R 1 recessed first story 2. 3.				R C rectangular
2.X. FURTHER DESCRIPTION		2.Y. DESCRIPTION OF ENVIRONMENT AND OUTBUILDINGS		
<input type="checkbox"/> (SEE CONTINUATION SHEET)		<input type="checkbox"/> (SEE CONTINUATION SHEET)		
2.Z. SOURCES OF INFORMATION		PREPARED BY		ORGANIZATION
<input checked="" type="checkbox"/> (SEE CONTINUATION SHEET) further information on file		Dr. Robert P. Wiegers		Howard County Archaeological and Historical Survey
				DATE
				10/06/97

Nevada—1957

Attempts were begun as early as 1954 to gain a new National Guard Armory for Nevada. On February 17, 1955, the City of Nevada took another step towards gaining a new National Guard Armory for the city. It was on this date that the City of Nevada sold the land for the armory to the State of Missouri for (\$1) one dollar. The land was deeded to the state under the stipulation that if the state did not build an armory within five years of the sale, then the land would revert back to the ownership of the City of Nevada (General Warranty Deed).

It was through the combined efforts of state and local officials that brought an armory to Nevada. The "Nevada Chamber of Commerce, city officials, the local National Guard unit and Representative Robert W. Crawford..." ("Contracts May") all worked diligently to make the construction of the building possible. In September 1956, engineers surveyed the site at Sunset Park that would be home to the future armory ("Engineers Survey"; "Let New Armory Contract").

The general contract for the construction of the Nevada Armory was let to "the T. J. Longabaugh Construction Co., of Metz..." ("Let New Armory Contract"). The estimated cost for the new building was \$167,709 for general contracting work, electric, heating and plumbing ("Let New Armory Contract"). The federal government paid for seventy-five percent of the costs, while the state paid for the other twenty-five percent of the costs ("Work Starts"). Construction was expected to get under way by July 1957.

Work began on the new armory on July 30, 1957. The groundbreaking ceremony was held nine days later, on August 8, 1957 ("Impressive").

Works Cited

"Contracts May be Let by January 1." Nevada Daily Mail 20 Sept. 1956: 1.

"Engineers Survey Site for new Nevada Armory." Nevada Daily Mail 20 Sept. 1956: 1.

General Warranty Deed. From the City of Nevada to the State of Missouri. 17 Nov. 1955, Vernon County, Book 253, Page 295.

"Impressive Ground Breaking Ceremony." Nevada Daily Mail 9 Aug. 1957: 1+.

"Let New Armory Contract." Nevada Herald 23 June 1957: 1.

"Work Starts on New Armory Site." Nevada Daily Mail 31 July 1957: 1.

NEVADA—1957

The basic rectangular flat roofed parade hall is surrounded by single story flat roofed wings creating a U-shape around the drill hall. The parade hall is lighted with sidewall windows above the roofline of the wings. The endwalls at front and rear are blank. The one story wings project beyond the wall plans at both endwalls of the parade hall. At the facade they end in a blank wall. On the right hand side the endwall has the following in raised applied letters: "MISSOURI NATIONAL GUARD". Between the wings is the recessed entry bay with five symmetrical openings centered on the double leafed main entry flanked by symmetrically arranged metal sashed windows.

The entry shares a continuous flat roof with the wings and a continuous porch projection with I-beam construction to support a broad unsupported brick masonry spandrel.

On the right wing long wall is a secondary entry centered in a long elevation with symmetrically ordered window bays. The entire structure is clad in a buff colored brick veneer.

Virtually the only variation found in this example is the use of smooth finished stone for windowsills and as quoin decoration around the main entry doors.

Work was about to begin on altering the roof's silhouette. A pitched roof is planned for the Nevada armory to eliminate the persistent leakage from the flat roof.



MISSOURI HISTORIC PROPERTY INVENTORY FORM

SW-AS-020-099

SW - 96 - 01-097

REFERENCE NUMBER		A. HISTORIC NAME Warrenton National Guard Armory							
B. COUNTY 2 1 9 Warren		C. OTHER NAME(S) Company E, 735th Support Battalion							
D. ADDRESS #1 Armory Drive				E. CITY Warrensburg, Missouri 63383			F. VICINITY <input type="checkbox"/>	G. RESTRICTED	H. ACREAGE 6.25 acres
I. SECTION	J. TOWNSHIP	K. RANGE	L. SPANISH LAND GRANT	M. QUARTER SECTIONS		N. OWNERSHIP <input type="checkbox"/> PRIVATE <input type="checkbox"/> LOCAL <input checked="" type="checkbox"/> STATE <input type="checkbox"/> FEDERAL <input type="checkbox"/> MIXED			
O. AGENCY(S) 1. Missouri Army national Guard					2.				
P. UTM ZONE	EASTING		NORTHING		USGS QUADRANGLE		Q. AREA(S) OF SIGNIFICANCE/CONTEXT(S)		
1. <input type="text"/>	/ / / / /		/ / / / /				1. 2 2 0 National Guard Armory		
2. <input type="text"/>	/ / / / /		/ / / / /				2. 0 3 0 Armory Category: IV,		
3. <input type="text"/>	/ / / / /		/ / / / /				3. <input type="text"/>		
4. <input type="text"/>	/ / / / /		/ / / / /				4. <input type="text"/>		
R. SIGNIFICANT PERSON(S)				T. SIGNIFICANCE					
1.				see continuation sheet					
2.									
3.									
S. SIGNIFICANT EVENT DATE(S)				SEE CONTINUATION SHEET					
1.									
2.									

SW-AS-020-099

2.A. ARCHITECT/BUILDER/DESIGNER/ENGINEER				
1. Bruce F. Barns		2.		3.
2.B. ARCHITECTURAL STYLE		2.C. VERNACULAR TYPE		
[][]		[][]		
2.D. CONSTRUCTION DATE (CIRCA)		2.E. ALTERATION DATE		
1963		1. 2. 3. 4. 5.		
2.F. RECONSTRUCTION DATE (CIRCA)	2.G. DATE MOVED	2.H. DESTRUCTION DATE	2.I. OWNER'S NAME & ADDRESS (IF DIFFERENT)	
2.J. HISTORIC FUNCTION				
1. [1][3] defense 2. [0][3] social 3. [][][] 4. [][][] 5. [][][]				
2.K. HISTORIC SUBFUNCTION				
1. [1][3][A] armory 2. [0][3][A] meeting hall 3. [0][3][C] civic/volunteer 4. [][][] 5. [][][]				
2.L. NO. OF ANCILLARY STRUCTURES		2.M. RESOURCE TYPE		2.N. STORIES
		<input checked="" type="checkbox"/> BUILDING <input type="checkbox"/> SITE <input type="checkbox"/> STRUCTURE <input type="checkbox"/> OBJECT		1. 1.5 2. 3.
2.O. STRUCTURAL SYSTEMS		2.P. EXTERIOR WALL MATERIALS		2.Q. OTHER MATERIALS
1. [L][B] load bearing brick		1. [3][0] brick		1. [][][] 3. [][][]
2. [][][]		2. [][][]		2. [][][] 4. [][][]
2.R. ROOF SHAPES		2.S. ROOF MATERIALS		2.T. ROOF FEATURES
1. [F][T] flat		1. [6][3] asphalt		other, 1/2 story 1. [0][T] over drill hall 4. [][][]
2. [][][]		2. [][][]		2.U. FOUNDATION MATERIALS
3. [][][]		3. [][][]		1. [6][5] concrete
2.V. PORCHES				2.W. PLAN
1. [][][] 2. [][][] 3. [][][]				[R][C] rectangular
2.X. FURTHER DESCRIPTION		2.Y. DESCRIPTION OF ENVIRONMENT AND OUTBUILDINGS		
<input type="checkbox"/> (SEE CONTINUATION SHEET)		<input type="checkbox"/> (SEE CONTINUATION SHEET)		
2.Z. SOURCES OF INFORMATION		PREPARED BY	ORGANIZATION	DATE
<input checked="" type="checkbox"/> (SEE CONTINUATION SHEET) further information on file		Dr. Robert P. Wiegiers	Howard County Archaeological and Historical Survey	10/31/97

Warrenton—1963

Prior to 1962, the National Guard unit located at Warrenton held its drill at the Warrenton High School Gymnasium.

Construction began c.1962 on the new armory and construction on the armory was completed in late 1963 or early 1964. Architect Bruce Barnes designed the 21,235 square foot armory. The dedication for the new armory was held in April 1964, but the armory was not dedicated to anyone.

The armory is still used by the community in some aspects. Occasionally, the police will use the armory in coordinator with their drug round-ups.

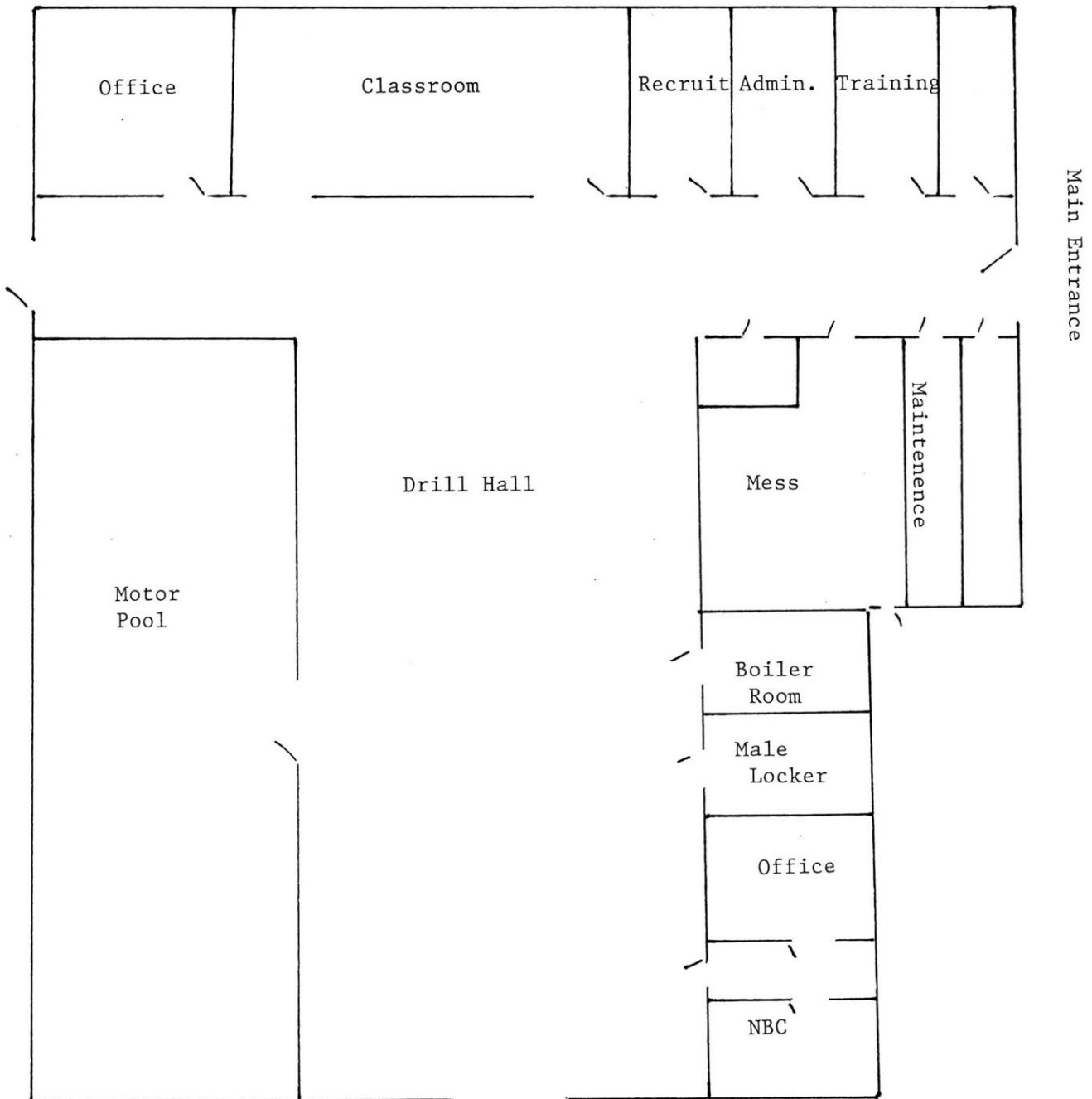
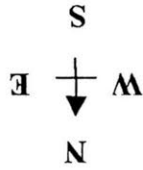
WARRENTON—1963


A rectangular, flat-roofed drill hall is surrounded by single story office wings creating a U-shape around the drill hall. The whole is flat roofed with virtually no ornament. The red colored brick is uniform in color.

The primary facade of the one story wing is stepped with two long elevations with ribbon window openings. Interestingly the primary elevation does not contain the main entry which is not visible in the photographs. The second story windows in the parade hall extend down the long sides with a masonry endwall at the facade with raised lettering "MISSOURI NATIONAL GUARD".

SW-AS-020-099

Warrenton National Guard Armory
(Not to Scale)





MISSOURI NATIONAL GUARD

MISSOURI HISTORIC PROPERTY INVENTORY FORM

SW-AS-020-100

SW - 96 - 01-070

REFERENCE NUMBER		A. HISTORIC NAME Mountain Grove National Guard Armory							
B. COUNTY 229 Wright		C. OTHER NAME(S) The Duplex							
D. ADDRESS 502 and 606 A State ^{State} Streets				E. CITY Mountain Grove, Missouri 65711			F. VICINITY <input type="checkbox"/>	G. RESTRICTED	H. ACREAGE
I. SECTION	J. TOWNSHIP	K. RANGE	L. SPANISH LAND GRANT	M. QUARTER SECTIONS	N. OWNERSHIP <input type="checkbox"/> PRIVATE <input type="checkbox"/> LOCAL <input checked="" type="checkbox"/> STATE <input type="checkbox"/> FEDERAL <input type="checkbox"/> MIXED				
O. AGENCY(S) 1. Missouri Army National Guard					2.				
P. UTM ZONE	EASTING	NORTHING	USGS QUADRANGLE			Q. AREA(S) OF SIGNIFICANCE/CONTEXT(S)			
1. <input type="text"/>	/ / / / /	/ / / / /				1. 220 National Guard Armory			
2. <input type="text"/>	/ / / / /	/ / / / /				2. 030 Armory Category: I			
3. <input type="text"/>	/ / / / /	/ / / / /				3. <input type="text"/>			
4. <input type="text"/>	/ / / / /	/ / / / /				4. <input type="text"/>			
R. SIGNIFICANT PERSON(S)			T. SIGNIFICANCE						
1.			see continuation sheet						
2.									
3.									
S. SIGNIFICANT EVENT DATE(S)									
1.									
2.			<input checked="" type="checkbox"/> SEE CONTINUATION SHEET						

SW-AS-020-100

2.A. ARCHITECT/BUILDER/DESIGNER/ENGINEER				
1.		2.		3.
2.B. ARCHITECTURAL STYLE			2.C. VERNACULAR TYPE	
[8][0] other			(51 - Duplex) [8][5] Armory Category: I, Vernacular, type B, Secondary	
2.D. CONSTRUCTION DATE (CIRCA)		2.E. ALTERATION DATE		
ca. 1970		1. 2. 3. 4. 5.		
2.F. RECONSTRUCTION DATE (CIRCA)	2.G. DATE MOVED	2.H. DESTRUCTION DATE	2.I. OWNER'S NAME & ADDRESS (IF DIFFERENT)	
2.J. HISTORIC FUNCTION				
1. [1][3] defense 2. [0][3] social 3. [][][] 4. [][][] 5. [][][]				
2.K. HISTORIC SUBFUNCTION				
1. [1][3][A] armory 2. [0][3][A] meeting hall 3. [0][3][C] civic/volunteer 4. [][][] 5. [][][]				
2.L. NO. OF ANCILLARY STRUCTURES		2.M. RESOURCE TYPE		2.N. STORIES
		<input checked="" type="checkbox"/> BUILDING <input type="checkbox"/> SITE <input type="checkbox"/> STRUCTURE <input type="checkbox"/> OBJECT		1. 1 2. 3.
2.O. STRUCTURAL SYSTEMS		2.P. EXTERIOR WALL MATERIALS		2.Q. OTHER MATERIALS
1. [L][B] load bearing brick		1. [3][0] social		1. [][][] 3. [][][]
2. [][][]		2. [][][]		2. [][][] 4. [][][]
2.R. ROOF SHAPES		2.S. ROOF MATERIALS		2.T. ROOF FEATURES
1. [F][T] flat		1. [6][3] asphalt		1. [][][] 4. [][][]
2. [][][]		2. [][][]		2. [][][]
3. [][][]		3. [][][]		3. [][][]
2.V. PORCHES				2.W. PLAN
1. [R][1] recessed first story 2. [][][] 3. [][][]				[R][C] rectangular
2.X. FURTHER DESCRIPTION			2.Y. DESCRIPTION OF ENVIRONMENT AND OUTBUILDINGS	
<input type="checkbox"/> (SEE CONTINUATION SHEET)			<input type="checkbox"/> (SEE CONTINUATION SHEET)	
2.Z. SOURCES OF INFORMATION		PREPARED BY		ORGANIZATION
<input checked="" type="checkbox"/> (SEE CONTINUATION SHEET) further information on file		Dr. Robert P. Wiegers		Howard County Archeological and Historical Survey
				DATE
				10/27/97

Mountain Grove—1988

The two converted houses that are home to Detachment 2, 1138th Military Police Company were originally built as either residences or offices for employees of the Missouri State Poultry Experiment Station. In addition to the buildings used by the National Guard, there are also other buildings that are used by the City of Mountain Grove.

The Poultry Experiment Station was built in 1911 on property donated to the State of Missouri by the City of Mountain Grove. "The Missouri State Poultry Experiment Station... was authorized by an act of the General Assembly in 1909" (Lehr). In 1946, control of the Missouri State Poultry Experiment Station was transferred from the State Poultry Board to the Missouri State Board of Education.

It was in the late 1960s to early 1970s when the buildings currently housing Detachment 2 were built, and it was only a few years later when the State Omnibus Reorganization Act of 1974 was passed. As a result of this act, "the Department of Higher Education, University of Missouri" (Lehr) took charge of the Experiment Station and the Missouri State Poultry Board was abolished all together. On December 20, 1974, the decision was made by the Board of Curators of the University of Missouri to close the Poultry Experiment Station and in 1975 the Experiment Station was closed for good.

After closing, the property was turned over to the state and was then sold back to the City of Mountain Grove. On November 9, 1988, the National Guard worked out a deal to lease three buildings on the property from the City. By the end of the month, on November 22, 1988, the City of Mountain Grove was welcoming its new National Guard unit, "the Headquarters and Headquarters Detachment of the 205th Medical Battalion..." (Hylton).

The three buildings originally leased by the National Guard were the "Ranch House," the "Director's Mansion (Whitehouse)," and the building in which Detachment 2, 1138th MP Company is currently located.

After the 205th Medical Battalion came the 121st Quartermasters and the 1105th AVCRAD. In 1995, these units were replaced by Detachment 1, 1175th MPs from Booneville, Missouri. In September 1996, the unit designation changed to its current designation of Detachment 2, 1138th Military Police Company.

In November 1996, the "Ranch House" transferred back to the City of Mountain Grove and was made into a childcare center. The "Director's Mansion" is currently used for limited purposes, which includes the storage of gas masks and other non-sensitive gear. There is no vault at the Mountain Grove Armory, so the weapons have to be stored at the Springfield Armory.

The most recent lease on the property was made on May 31, 1996 and it lasts until June 30, 1997. After the term of the lease ends, the State of Missouri has the option of renewing for five successive one-year periods (Lease of Real Property).

Works Cited

Hylton, John. Letter to Colonel Robert E. Smith. 22 November 1988. Missouri National Guard Facilities Engineers, Jefferson City, Missouri.

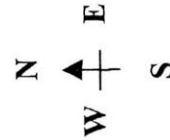
Lease of Real Property. From the City of Mountain Grove to the State of Missouri. 16 Sept. 1996. Missouri National Guard Facilities Engineers, Jefferson City, Missouri.

Lehr, George W. (Missouri State Auditor). Department of Higher Education, Missouri State Poultry Experiment Station, Mountain Grove, MO. Audit, Report of the State Auditor, July 1, 1969 through June 30, 1974. [Jefferson City, Mo.]: State of Missouri, 1974.

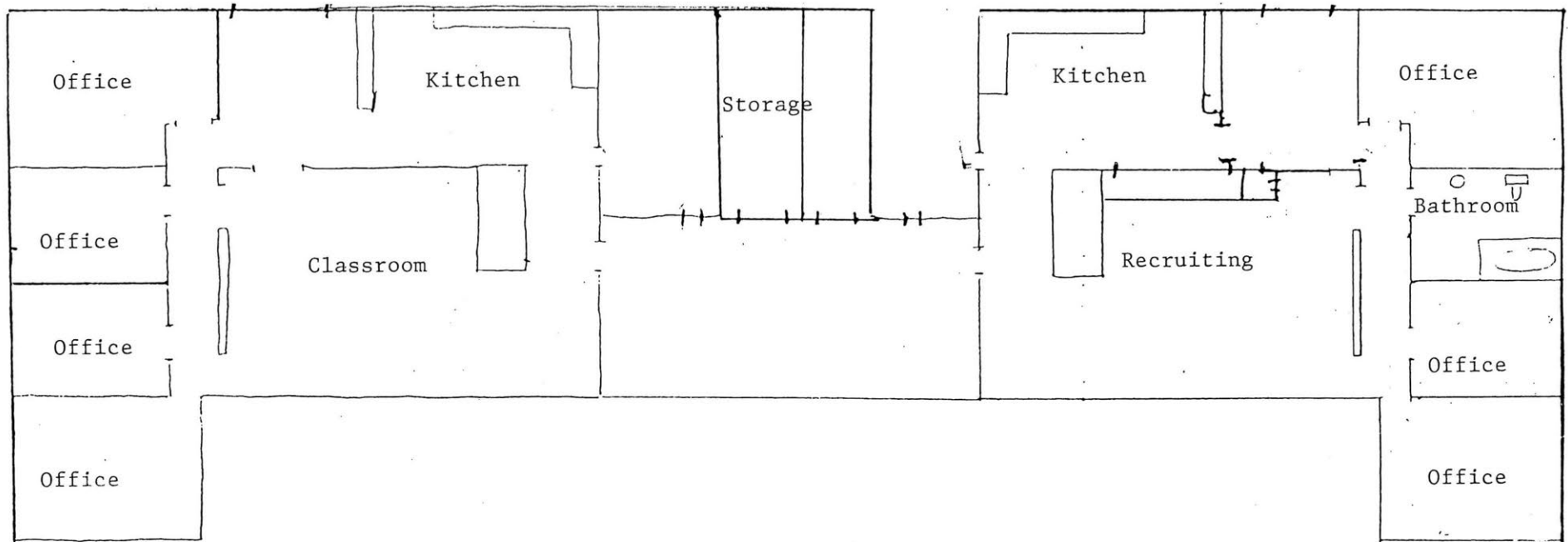
MOUNTAIN GROVE—1988

This structure was possibly constructed as a single-family residence. It is constructed with a stucco finish over frame or tile in the Bungalow Craftsman style ca. 1920. The low gable roof line is typical of the style with utilitarian knee brace brackets under the projecting eaves. The front porch is under the gable end is a continuous roofline supported on red brick piers and squat wooden columns. The interior may be "read" from the exterior with fireplace in the former living room with flanking built-in bookshelves under single sash multilight window openings. The dining room is behind this with a projected oriel with shed roof and triple window in which is a window seat on the interior.

SW-AS 020-100



Mountain Grove National Guard Armory



(Not to Scale)



WORLD WAR
1914-1918
1939-1945
1950-1954
1960-1964
1970-1974
1980-1984
1990-1994
2000-2004
2010-2014
2020-2024

MISSOURI HISTORIC PROPERTY INVENTORY FORM

SW-AS-020-101

SW - 96 - 01-070

REFERENCE NUMBER		A. HISTORIC NAME Mountain Grove National Guard Armory							
B. COUNTY 229 Wright		C. OTHER NAME(S) The Poultry Experiment Station / The White House							
D. ADDRESS 502 and 606 A East State Street				E. CITY Mountain Grove, Missouri 65711			F. VICINITY <input type="checkbox"/>	G. RESTRICTED	H. ACREAGE 4 acres
I. SECTION	J. TOWNSHIP	K. RANGE	L. SPANISH LAND GRANT	M. QUARTER SECTIONS		N. OWNERSHIP <input type="checkbox"/> PRIVATE <input type="checkbox"/> LOCAL <input checked="" type="checkbox"/> STATE <input type="checkbox"/> FEDERAL <input type="checkbox"/> MIXED			
O. AGENCY(S) 1. Missouri Army National Guard						2.			
P. UTM ZONE	EASTING		NORTHING		USGS QUADRANGLE		Q. AREA(S) OF SIGNIFICANCE/CONTEXT(S)		
1. <input type="text"/>	/ / / / /		/ / / / /				1. 220 National Guard Armory		
2. <input type="text"/>	/ / / / /		/ / / / /				2. 030 Armory category: I		
3. <input type="text"/>	/ / / / /		/ / / / /				3. <input type="text"/>		
4. <input type="text"/>	/ / / / /		/ / / / /				4. <input type="text"/>		
R. SIGNIFICANT PERSON(S)				T. SIGNIFICANCE					
1.				see continuation sheet					
2.									
3.									
S. SIGNIFICANT EVENT DATE(S)									
1.									
2.				<input checked="" type="checkbox"/> SEE CONTINUATION SHEET					

SW-AS-020-101

2.A. ARCHITECT/BUILDER/DESIGNER/ENGINEER				
1.		2.		3.
2.B. ARCHITECTURAL STYLE			2.C. VERNACULAR TYPE	
[8][0] other			[8][5] Armory Category: I, Vernacular, type B, Secondary	
2.D. CONSTRUCTION DATE (CIRCA)		2.E. ALTERATION DATE		
ca. 1960		1. 2. 3. 4. 5.		
2.F. RECONSTRUCTION DATE (CIRCA)	2.G. DATE MOVED	2.H. DESTRUCTION DATE	2.I. OWNER'S NAME & ADDRESS (IF DIFFERENT)	
2.J. HISTORIC FUNCTION				
1. [][1][3] defense 2. [][0][3] social 3. [][][] 4. [][][] 5. [][][]				
2.K. HISTORIC SUBFUNCTION				
1. [1][3][A] armory 2. [0][3][A] meeting hall 3. [0][3][C] civic/volunteer [][][] 5. [][][]				
2.L. NO. OF ANCILLARY STRUCTURES		2.M. RESOURCE TYPE		2.N. STORIES
		<input checked="" type="checkbox"/> BUILDING <input type="checkbox"/> SITE <input type="checkbox"/> STRUCTURE <input type="checkbox"/> OBJECT		1. 1 2. 3.
2.O. STRUCTURAL SYSTEMS		2.P. EXTERIOR WALL MATERIALS		2.Q. OTHER MATERIALS
1. [][L][B] load bearing brick		1. [][3][0] brick		1. [][][] 3. [][][]
2. [][I][G] intersecting gable		2. [][6][3] asphalt		2. [][][] 4. [][][]
2.R. ROOF SHAPES		2.S. ROOF MATERIALS		2.T. ROOF FEATURES
1. [][][]		1. [][][]		1. [][][] 4. [][][]
2. [][][]		2. [][][]		2. [][][]
3. [][][]		3. [][][]		3. [][][]
2.V. PORCHES				2.U. FOUNDATION MATERIALS
1. [][][] 2. [][][] 3. [][][]				1. [6][5] concrete
				2. [][][]
2.X. FURTHER DESCRIPTION <input type="checkbox"/> (SEE CONTINUATION SHEET)				2.Y. DESCRIPTION OF ENVIRONMENT AND OUTBUILDINGS <input type="checkbox"/> (SEE CONTINUATION SHEET)
2.Z. SOURCES OF INFORMATION		PREPARED BY		ORGANIZATION
<input checked="" type="checkbox"/> (SEE CONTINUATION SHEET) further information on file		Dr. Robert P. Wiegers		Howard County Archaeological and Historical Survey
				DATE 10/27/97



MISSOURI HISTORIC PROPERTY INVENTORY FORM

SW-AS-020-102

SW - 96 - 01-0 70

REFERENCE NUMBER		A. HISTORIC NAME Mountain Grove National Guard Armory							
B. COUNTY 229 Wright		C. OTHER NAME(S) The Ranch House							
D. ADDRESS 502 and 606 A East State Street				E. CITY Mountain Gorge, Missouri 65711			F. VICINITY <input type="checkbox"/>	G. RESTRICTED	H. ACREAGE
I. SECTION	J. TOWNSHIP	K. RANGE	L. SPANISH LAND GRANT	M. QUARTER SECTIONS		N. OWNERSHIP <input type="checkbox"/> PRIVATE <input type="checkbox"/> LOCAL <input checked="" type="checkbox"/> STATE <input type="checkbox"/> FEDERAL <input type="checkbox"/> MIXED			
O. AGENCY(S) 1. Missouri Army National Guard					2.				
P. UTM ZONE	EASTING		NORTHING		USGS QUADRANGLE		Q. AREA(S) OF SIGNIFICANCE/CONTEXT(S)		
1. <input type="text"/>	/ / / / /		/ / / / /				1. 220 National Guard Armory		
2. <input type="text"/>	/ / / / /		/ / / / /				2. 030 Armory Category: I		
3. <input type="text"/>	/ / / / /		/ / / / /				3. <input type="text"/>		
4. <input type="text"/>	/ / / / /		/ / / / /				4. <input type="text"/>		
R. SIGNIFICANT PERSON(S)				T. SIGNIFICANCE					
1.				see continuation sheet					
2.									
3.									
S. SIGNIFICANT EVENT DATE(S)									
1.				<input checked="" type="checkbox"/> SEE CONTINUATION SHEET					
2.									

SW-AS-020-102

2.A. ARCHITECT/BUILDER/DESIGNER/ENGINEER				
1.		2.		3.
2.B. ARCHITECTURAL STYLE			2.C. VERNACULAR TYPE	
[8][0] other			[8][5] Armory Category: I, Vernacular, type B, Secondary	
2.D. CONSTRUCTION DATE (CIRCA)		2.E. ALTERATION DATE		
2.F. RECONSTRUCTION DATE (CIRCA)		2.G. DATE MOVED	2.H. DESTRUCTION DATE	2.I. OWNER'S NAME & ADDRESS (IF DIFFERENT)
2.J. HISTORIC FUNCTION				
1. [][1][3] defense 2. [][0][3] social 3. [][][][] 4. [][][][] 5. [][][][]				
2.K. HISTORIC SUBFUNCTION				
1. [1][3][A] armory 2. [0][3][A] meeting hall 3. [0][3][C] civic/volunteer 4. [][][][] 5. [][][][]				
2.L. NO. OF ANCILLARY STRUCTURES		2.M. RESOURCE TYPE		2.N. STORIES
		<input checked="" type="checkbox"/> BUILDING <input type="checkbox"/> SITE <input type="checkbox"/> STRUCTURE <input type="checkbox"/> OBJECT		1. 1 2. 3.
2.O. STRUCTURAL SYSTEMS		2.P. EXTERIOR WALL MATERIALS		2.Q. OTHER MATERIALS
1. [][L][B] load bearing brick		1. [][3][0] brick		1. [][][][] 3. [][][][]
2. [][][][]		2. [][][][]		2. [][][][] 4. [][][][]
2.R. ROOF SHAPES		2.S. ROOF MATERIALS		2.T. ROOF FEATURES
1. [][H][P] hipped		1. [][6][3] asphalt		1. [][][][] 4. [][][][]
2. [][][][]		2. [][][][]		2.U. FOUNDATION MATERIALS
3. [][][][]		3. [][][][]		1. [][6][5] concrete
2.V. PORCHES				2.W. PLAN
1. [][][][] 2. [][][][] 3. [][][][]				[R][C] rectangular
2.X. FURTHER DESCRIPTION			2.Y. DESCRIPTION OF ENVIRONMENT AND OUTBUILDINGS	
<input type="checkbox"/> (SEE CONTINUATION SHEET)			<input type="checkbox"/> (SEE CONTINUATION SHEET)	
2.Z. SOURCES OF INFORMATION		PREPARED BY	ORGANIZATION	DATE
<input checked="" type="checkbox"/> (SEE CONTINUATION SHEET) further information on file		Dr. Robert P. Wiegers	Howard County Archaeological and Historical Survey	10/27/97

