

<b>D. Address / Location</b>		
3304	Louisiana	Ave.
<b>E. City</b> St. Louis, MO 63118	<b>B. County</b>	191 St. Louis

<b>2I. Owner's Name and Address (if Different)</b>

<b>A. Historic Name</b>	
<b>C. Other Name(s)</b>	

<b>N. Ownership</b>	Private	<input checked="" type="checkbox"/>	Local	<input type="checkbox"/>	Federal	<input type="checkbox"/>	State	<input type="checkbox"/>	Mix	<input type="checkbox"/>
---------------------	---------	-------------------------------------	-------	--------------------------	---------	--------------------------	-------	--------------------------	-----	--------------------------

<b>P. UTM X and Y Coordinates</b>	740506.396146307	4275367.36461486
-----------------------------------	------------------	------------------

<b>City Parcel Identification Number</b>	149700090	<b>Additional City Identification Number</b>	149700090
--	-----------	--	-----------

--

<b>2A. Architect / Builder / Designer / Engineer</b>
F. J. Fendler (1911)

<b>2B. Architectural Style</b>

<b>2C. Property Type</b>
52 2-Family Flat

<b>2D. Construction Date</b>	1911		
<b>2E. Alteration Dates</b>	#Name	<b>2F. Date Rebuilt</b>	
		<b>2G. Date Moved</b>	
		<b>2H. Demo Date</b>	

<b>2J. Historic Function</b>
01 Domestic

<b>2K. Historic Sub-Function</b>
01B Multiple Dwelling

<b>Present Function</b>
01 Domestic

<b>Q. Area(s) of Significance/Contexts</b>
030 Architecture
070 Community Planning and Development

<b>NR Eligibility</b>	Contributing to district
-----------------------	--------------------------

<b>Integrity</b>
Good to Fair

<b>Survey Report</b>
Dutchtown Survey

<b>Preparer</b>	<b>Survey Date</b>
Historic Preservation Services, LLC	2002 -- 2003

<b>2M. Resource Type</b>	Building
--------------------------	----------

<b>2N. Stories</b>	
Primary Structure	2
Secondary Structure	

<b>2O. Structural Systems</b>
LB Load Bearing Brick

<b>2P. Wall Materials</b>
30 Brick

<b>2Q. Other Materials</b>

<b>2R. Roof Shapes</b>
FT Flat
PR Parapet

<b>2S. Roof Materials</b>
01 None Listed

<b>2T. Roof Features</b>

<b>2U. Foundation Materials</b>
40 Stone

<b>2V. Porch Type</b>
R1 Recessed-1 Story

<b>2W. Plan Code</b>
RC Rectangle

<b>2Z. Sources</b>
Sanborn maps, plat maps, and building permits.



3294 Graves

The  
CHIP  
FACTORY

ME

ma  
22

1298

S



<b>D. Address / Location</b>		
3306	Louisiana	Ave.
<b>E. City</b> St. Louis, MO 63118	<b>B. County</b> 191 St. Louis	

<b>2I. Owner's Name and Address (if Different)</b>

<b>A. Historic Name</b>	
<b>C. Other Name(s)</b>	

<b>N. Ownership</b>	Private	<input checked="" type="checkbox"/>	Local	<input type="checkbox"/>	Federal	<input type="checkbox"/>	State	<input type="checkbox"/>	Mix	<input type="checkbox"/>
---------------------	---------	-------------------------------------	-------	--------------------------	---------	--------------------------	-------	--------------------------	-----	--------------------------

<b>P. UTM X and Y Coordinates</b>	740504.639046074	4275357.78624992
-----------------------------------	------------------	------------------

<b>City Parcel Identification Number</b>	149700080	<b>Additional City Identification Number</b>	149700080
--	-----------	--	-----------

<b>2A. Architect / Builder / Designer / Engineer</b>
A. J. Hass (1907)

<b>2B. Architectural Style</b>
47 Romanesque

<b>2C. Property Type</b>
53 4-Family Flat

<b>2D. Construction Date</b>	1907		
<b>2E. Alteration Dates</b>	#Name	<b>2F. Date Rebuilt</b>	
		<b>2G. Date Moved</b>	
		<b>2H. Demo Date</b>	

<b>2J. Historic Function</b>
01 Domestic

<b>2K. Historic Sub-Function</b>
01B Multiple Dwelling

<b>Present Function</b>
01 Domestic

<b>Q. Area(s) of Significance/Contexts</b>
030 Architecture
070 Community Planning and Development

<b>NR Eligibility</b>	Contributing to district
-----------------------	--------------------------

<b>Integrity</b>
Good to Fair

<b>Survey Report</b>
Dutchtown Survey

<b>Preparer</b>	<b>Survey Date</b>
Historic Preservation Services, LLC	2002 -- 2003

<b>2M. Resource Type</b>	Building
--------------------------	----------

<b>2N. Stories</b>	
Primary Structure	2
Secondary Structure	

<b>2O. Structural Systems</b>
LB Load Bearing Brick

<b>2P. Wall Materials</b>
30 Brick

<b>2Q. Other Materials</b>

<b>2R. Roof Shapes</b>
FT Flat
PR Parapet

<b>2S. Roof Materials</b>
01 None Listed

<b>2T. Roof Features</b>

<b>2U. Foundation Materials</b>
40 Stone

<b>2V. Porch Type</b>
R1 Recessed-1 Story

<b>2W. Plan Code</b>
RC Rectangle

<b>2Z. Sources</b>
Sanborn maps, plat maps, and building permits.





<b>D. Address / Location</b>		
3312-14	Louisiana	Ave.
<b>E. City</b> St. Louis, MO 63118	<b>B. County</b>	191 St. Louis

<b>2I. Owner's Name and Address (if Different)</b>

<b>A. Historic Name</b>	
<b>C. Other Name(s)</b>	

<b>N. Ownership</b>	Private	<input checked="" type="checkbox"/>	Local	<input type="checkbox"/>	Federal	<input type="checkbox"/>	State	<input type="checkbox"/>	Mix	<input type="checkbox"/>
---------------------	---------	-------------------------------------	-------	--------------------------	---------	--------------------------	-------	--------------------------	-----	--------------------------

<b>P. UTM X and Y Coordinates</b>	740502.8347286	4275342.84662795
-----------------------------------	----------------	------------------

<b>City Parcel Identification Number</b>	149700070	<b>Additional City Identification Number</b>	149700070
--	-----------	--	-----------

<b>2A. Architect / Builder / Designer / Engineer</b>
L. Thiebold (1909)

<b>2B. Architectural Style</b>
47 Romanesque

<b>2C. Property Type</b>
53 4-Family Flat

<b>2D. Construction Date</b>		1909
<b>2E. Alteration Dates</b>	<b>#Name</b>	<b>2F. Date Rebuilt</b>
		<b>2G. Date Moved</b>
		<b>2H. Demo Date</b>

<b>2J. Historic Function</b>
01 Domestic

<b>2K. Historic Sub-Function</b>
01B Multiple Dwelling

<b>Present Function</b>
01 Domestic

<b>Q. Area(s) of Significance/Contexts</b>
030 Architecture
070 Community Planning and Development

<b>NR Eligibility</b>	Contributing to district
-----------------------	--------------------------

<b>Integrity</b>
Excellent

<b>Survey Report</b>
Dutchtown Survey

<b>Preparer</b>	<b>Survey Date</b>
Historic Preservation Services, LLC	2002 -- 2003

<b>2M. Resource Type</b>	Building
--------------------------	----------

<b>2N. Stories</b>	
Primary Structure	2
Secondary Structure	

<b>2O. Structural Systems</b>
LB Load Bearing Brick

<b>2P. Wall Materials</b>
30 Brick

<b>2Q. Other Materials</b>

<b>2R. Roof Shapes</b>
FT Flat
PR Parapet

<b>2S. Roof Materials</b>
01 None Listed

<b>2T. Roof Features</b>

<b>2U. Foundation Materials</b>
40 Stone

<b>2V. Porch Type</b>
R1 Recessed-1 Story

<b>2W. Plan Code</b>
RC Rectangle

<b>2Z. Sources</b>
Sanborn maps, plat maps, and building permits.



<b>D. Address / Location</b>		
3316	Louisiana	Ave.
<b>E. City</b> St. Louis, MO 63118	<b>B. County</b>	191 St. Louis

<b>2I. Owner's Name and Address (if Different)</b>

<b>A. Historic Name</b>	
<b>C. Other Name(s)</b>	

<b>N. Ownership</b>	Private	<input checked="" type="checkbox"/>	Local	<input type="checkbox"/>	Federal	<input type="checkbox"/>	State	<input type="checkbox"/>	Mix	<input type="checkbox"/>
---------------------	---------	-------------------------------------	-------	--------------------------	---------	--------------------------	-------	--------------------------	-----	--------------------------

<b>P. UTM X and Y Coordinates</b>	740501.077646605	4275329.41303688
-----------------------------------	------------------	------------------

<b>City Parcel Identification Number</b>	149700060	<b>Additional City Identification Number</b>	149700060
--	-----------	--	-----------

<b>2A. Architect / Builder / Designer / Engineer</b>

<b>2B. Architectural Style</b>

<b>2C. Property Type</b>
52 2-Family Flat

<b>2D. Construction Date</b>	c.	1907
<b>2E. Alteration Dates</b>	#Name	<b>2F. Date Rebuilt</b>
		<b>2G. Date Moved</b>
		<b>2H. Demo Date</b>

<b>2J. Historic Function</b>
01 Domestic

<b>2K. Historic Sub-Function</b>
01B Multiple Dwelling

<b>Present Function</b>
01 Domestic

<b>Q. Area(s) of Significance/Contexts</b>
030 Architecture
070 Community Planning and Development

<b>NR Eligibility</b>	Contributing to district
-----------------------	--------------------------

<b>Integrity</b>
Excellent

<b>Survey Report</b>
Dutchtown Survey

<b>Preparer</b>	<b>Survey Date</b>
Historic Preservation Services, LLC	2002 -- 2003

<b>2M. Resource Type</b>	Building
--------------------------	----------

<b>2N. Stories</b>	
Primary Structure	2
Secondary Structure	

<b>2O. Structural Systems</b>
LB Load Bearing Brick

<b>2P. Wall Materials</b>
30 Brick

<b>2Q. Other Materials</b>

<b>2R. Roof Shapes</b>
FT Flat
PR Parapet

<b>2S. Roof Materials</b>
01 None Listed

<b>2T. Roof Features</b>

<b>2U. Foundation Materials</b>
40 Stone

<b>2V. Porch Type</b>
OB Other Bay

<b>2W. Plan Code</b>
RC Rectangle

<b>2Z. Sources</b>
Sanborn maps, plat maps, and building permits.





<b>D. Address / Location</b>		
3318	Louisiana	Ave.
<b>E. City</b> St. Louis, MO 63118	<b>B. County</b>	191 St. Louis

<b>2I. Owner's Name and Address (if Different)</b>

<b>A. Historic Name</b>	
<b>C. Other Name(s)</b>	

<b>N. Ownership</b>	Private	<input checked="" type="checkbox"/>	Local	<input type="checkbox"/>	Federal	<input type="checkbox"/>	State	<input type="checkbox"/>	Mix	<input type="checkbox"/>
---------------------	---------	-------------------------------------	-------	--------------------------	---------	--------------------------	-------	--------------------------	-----	--------------------------

<b>P. UTM X and Y Coordinates</b>	740500.031818081	4275321.44371092
-----------------------------------	------------------	------------------

<b>City Parcel Identification Number</b>	149700050	<b>Additional City Identification Number</b>	149700050
--	-----------	--	-----------

<b>2A. Architect / Builder / Designer / Engineer</b>

<b>2B. Architectural Style</b>

<b>2C. Property Type</b>
52 2-Family Flat

<b>2D. Construction Date</b>	1921		
<b>2E. Alteration Dates</b>	#Name	<b>2F. Date Rebuilt</b>	
		<b>2G. Date Moved</b>	
		<b>2H. Demo Date</b>	

<b>2J. Historic Function</b>
01 Domestic

<b>2K. Historic Sub-Function</b>
01B Multiple Dwelling

<b>Present Function</b>
01 Domestic

<b>Q. Area(s) of Significance/Contexts</b>
030 Architecture
070 Community Planning and Development

<b>NR Eligibility</b>	Contributing to district
-----------------------	--------------------------

<b>Integrity</b>
Good to Fair

<b>Survey Report</b>
Dutchtown Survey

<b>Preparer</b>	<b>Survey Date</b>
Historic Preservation Services, LLC	2002 -- 2003

<b>2M. Resource Type</b>	Building
--------------------------	----------

<b>2N. Stories</b>	
Primary Structure	2
Secondary Structure	

<b>2O. Structural Systems</b>
LB Load Bearing Brick

<b>2P. Wall Materials</b>
30 Brick

<b>2Q. Other Materials</b>

<b>2R. Roof Shapes</b>
FT Flat
PR Parapet

<b>2S. Roof Materials</b>
01 None Listed

<b>2T. Roof Features</b>

<b>2U. Foundation Materials</b>
40 Stone

<b>2V. Porch Type</b>
OB Other Bay

<b>2W. Plan Code</b>
RC Rectangle

<b>2Z. Sources</b>
Sanborn maps, plat maps, and building permits.







<b>D. Address / Location</b>		
3322	Louisiana	Ave.
<b>E. City</b> St. Louis, MO 63118	<b>B. County</b>	191 St. Louis

<b>2I. Owner's Name and Address (if Different)</b>

<b>A. Historic Name</b>	
<b>C. Other Name(s)</b>	

<b>N. Ownership</b>	Private	<input checked="" type="checkbox"/>	Local	<input type="checkbox"/>	Federal	<input type="checkbox"/>	State	<input type="checkbox"/>	Mix	<input type="checkbox"/>
---------------------	---------	-------------------------------------	-------	--------------------------	---------	--------------------------	-------	--------------------------	-----	--------------------------

<b>P. UTM X and Y Coordinates</b>	740498.960504437	4275313.93164406
-----------------------------------	------------------	------------------

<b>City Parcel Identification Number</b>	149700040	<b>Additional City Identification Number</b>	149700040
--	-----------	--	-----------

<b>2A. Architect / Builder / Designer / Engineer</b>
M. Mummert (1912)

<b>2B. Architectural Style</b>

<b>2C. Property Type</b>
52 2-Family Flat

<b>2D. Construction Date</b>	1912		
<b>2E. Alteration Dates</b>	#Name	<b>2F. Date Rebuilt</b>	
		<b>2G. Date Moved</b>	
		<b>2H. Demo Date</b>	

<b>2J. Historic Function</b>
01 Domestic

<b>2K. Historic Sub-Function</b>
01B Multiple Dwelling

<b>Present Function</b>
01 Domestic

<b>Q. Area(s) of Significance/Contexts</b>
030 Architecture
070 Community Planning and Development

<b>NR Eligibility</b>	Contributing to district
-----------------------	--------------------------

<b>Integrity</b>
Good to Fair

<b>Survey Report</b>
Dutchtown Survey

<b>Preparer</b>	<b>Survey Date</b>
Historic Preservation Services, LLC	2002 -- 2003

<b>2M. Resource Type</b>	Building
--------------------------	----------

<b>2N. Stories</b>	
Primary Structure	2
Secondary Structure	

<b>2O. Structural Systems</b>
LB Load Bearing Brick

<b>2P. Wall Materials</b>
30 Brick

<b>2Q. Other Materials</b>

<b>2R. Roof Shapes</b>
FT Flat
PR Parapet

<b>2S. Roof Materials</b>
01 None Listed

<b>2T. Roof Features</b>

<b>2U. Foundation Materials</b>
40 Stone

<b>2V. Porch Type</b>
PA Patio

<b>2W. Plan Code</b>
RC Rectangle

<b>2Z. Sources</b>
Sanborn maps, plat maps, and building permits.



Forty Three Twenty Two





<b>D. Address / Location</b>		
3324	Louisiana	Ave.
<b>E. City</b> St. Louis, MO 63118	<b>B. County</b>	191 St. Louis

<b>2I. Owner's Name and Address (if Different)</b>

<b>A. Historic Name</b>	
<b>C. Other Name(s)</b>	

<b>N. Ownership</b>	Private	<input checked="" type="checkbox"/>	Local	<input type="checkbox"/>	Federal	<input type="checkbox"/>	State	<input type="checkbox"/>	Mix	<input type="checkbox"/>
---------------------	---------	-------------------------------------	-------	--------------------------	---------	--------------------------	-------	--------------------------	-----	--------------------------

<b>P. UTM X and Y Coordinates</b>	740497.910305892	4275305.97699533
-----------------------------------	------------------	------------------

<b>City Parcel Identification Number</b>	149700030	<b>Additional City Identification Number</b>	149700030
--	-----------	--	-----------

<b>2A. Architect / Builder / Designer / Engineer</b>
M. Mummert (1912)

<b>2B. Architectural Style</b>

<b>2C. Property Type</b>
52 2-Family Flat

<b>2D. Construction Date</b>	1912		
<b>2E. Alteration Dates</b>	#Name	<b>2F. Date Rebuilt</b>	
		<b>2G. Date Moved</b>	
		<b>2H. Demo Date</b>	

<b>2J. Historic Function</b>
01 Domestic

<b>2K. Historic Sub-Function</b>
01B Multiple Dwelling

<b>Present Function</b>
01 Domestic

<b>Q. Area(s) of Significance/Contexts</b>
030 Architecture
070 Community Planning and Development

<b>NR Eligibility</b>	Contributing to district
-----------------------	--------------------------

<b>Integrity</b>
Good to Fair

<b>Survey Report</b>
Dutchtown Survey

<b>Preparer</b>	<b>Survey Date</b>
Historic Preservation Services, LLC	2002 -- 2003

<b>2M. Resource Type</b>	Building
--------------------------	----------

<b>2N. Stories</b>	
Primary Structure	2
Secondary Structure	

<b>2O. Structural Systems</b>
LB Load Bearing Brick

<b>2P. Wall Materials</b>
30 Brick

<b>2Q. Other Materials</b>
----------------------------

<b>2R. Roof Shapes</b>
FT Flat
PR Parapet

<b>2S. Roof Materials</b>
01 None Listed

<b>2T. Roof Features</b>
--------------------------

<b>2U. Foundation Materials</b>
40 Stone

<b>2V. Porch Type</b>
PA Patio

<b>2W. Plan Code</b>
RC Rectangle

<b>2Z. Sources</b>
Sanborn maps, plat maps, and building permits.





<b>D. Address / Location</b>		
3326	Louisiana	Ave.
<b>E. City</b> St. Louis, MO 63118	<b>B. County</b>	191 St. Louis

<b>2I. Owner's Name and Address (if Different)</b>

<b>A. Historic Name</b>	
<b>C. Other Name(s)</b>	

<b>N. Ownership</b>	Private	<input checked="" type="checkbox"/>	Local	<input type="checkbox"/>	Federal	<input type="checkbox"/>	State	<input type="checkbox"/>	Mix	<input type="checkbox"/>
---------------------	---------	-------------------------------------	-------	--------------------------	---------	--------------------------	-------	--------------------------	-----	--------------------------

<b>P. UTM X and Y Coordinates</b>	740496.673054151	4275298.20416662
-----------------------------------	------------------	------------------

<b>City Parcel Identification Number</b>	149700020	<b>Additional City Identification Number</b>	149700020
--	-----------	--	-----------

<b>2A. Architect / Builder / Designer / Engineer</b>

<b>2B. Architectural Style</b>

<b>2C. Property Type</b>
22 Bungalow/Bungalowoid

<b>2D. Construction Date</b>	1924		
<b>2E. Alteration Dates</b>	#Name	<b>2F. Date Rebuilt</b>	
		<b>2G. Date Moved</b>	
		<b>2H. Demo Date</b>	

<b>2J. Historic Function</b>
01 Domestic

<b>2K. Historic Sub-Function</b>

<b>Present Function</b>
01 Domestic

<b>Q. Area(s) of Significance/Contexts</b>
030 Architecture
070 Community Planning and Development

<b>NR Eligibility</b>	Contributing to district
-----------------------	--------------------------

<b>Integrity</b>
Good to Fair

<b>Survey Report</b>
Dutchtown Survey

<b>Preparer</b>	<b>Survey Date</b>
Historic Preservation Services, LLC	2002 -- 2003

<b>2M. Resource Type</b>	Building
--------------------------	----------

<b>2N. Stories</b>	
Primary Structure	1
Secondary Structure	

<b>2O. Structural Systems</b>
LB Load Bearing Brick

<b>2P. Wall Materials</b>
30 Brick

<b>2Q. Other Materials</b>

<b>2R. Roof Shapes</b>
FT Flat
PR Parapet

<b>2S. Roof Materials</b>
01 None Listed

<b>2T. Roof Features</b>

<b>2U. Foundation Materials</b>
40 Stone

<b>2V. Porch Type</b>
FU Full

<b>2W. Plan Code</b>
RC Rectangle

<b>2Z. Sources</b>
Sanborn maps, plat maps, and building permits.









<b>D. Address / Location</b>		
3328	Louisiana	Ave.
<b>E. City</b> St. Louis, MO 63118	<b>B. County</b>	191 St. Louis

<b>2I. Owner's Name and Address (if Different)</b>

<b>A. Historic Name</b>	
<b>C. Other Name(s)</b>	

<b>N. Ownership</b>	Private	<input checked="" type="checkbox"/>	Local	<input type="checkbox"/>	Federal	<input type="checkbox"/>	State	<input type="checkbox"/>	Mix	<input type="checkbox"/>
---------------------	---------	-------------------------------------	-------	--------------------------	---------	--------------------------	-------	--------------------------	-----	--------------------------

<b>P. UTM X and Y Coordinates</b>	740495.648963233	4275289.64636551
-----------------------------------	------------------	------------------

<b>City Parcel Identification Number</b>	149700010	<b>Additional City Identification Number</b>	149700010
--	-----------	--	-----------

<b>2A. Architect / Builder / Designer / Engineer</b>
John Leonard (1924)

<b>2B. Architectural Style</b>

<b>2C. Property Type</b>
52 2-Family Flat

<b>2D. Construction Date</b>	1924		
<b>2E. Alteration Dates</b>	#Name	<b>2F. Date Rebuilt</b>	
		<b>2G. Date Moved</b>	
		<b>2H. Demo Date</b>	

<b>2J. Historic Function</b>
01 Domestic

<b>2K. Historic Sub-Function</b>
01B Multiple Dwelling

<b>Present Function</b>
01 Domestic

<b>Q. Area(s) of Significance/Contexts</b>
030 Architecture
070 Community Planning and Development

<b>NR Eligibility</b>	Contributing to district
-----------------------	--------------------------

<b>Integrity</b>
Good to Fair

<b>Survey Report</b>
Dutchtown Survey

<b>Preparer</b>	<b>Survey Date</b>
Historic Preservation Services, LLC	2002 -- 2003

<b>2M. Resource Type</b>	Building
--------------------------	----------

<b>2N. Stories</b>	
Primary Structure	2
Secondary Structure	

<b>2O. Structural Systems</b>
LB Load Bearing Brick

<b>2P. Wall Materials</b>
30 Brick

<b>2Q. Other Materials</b>

<b>2R. Roof Shapes</b>
FT Flat
PR Parapet

<b>2S. Roof Materials</b>
01 None Listed

<b>2T. Roof Features</b>

<b>2U. Foundation Materials</b>
40 Stone

<b>2V. Porch Type</b>
AW Awning

<b>2W. Plan Code</b>
RC Rectangle

<b>2Z. Sources</b>
Sanborn maps, plat maps, and building permits.



3328

REPAIRS  
OF THE DOG

<b>D. Address / Location</b>		
3339	Louisiana	Ave.
<b>E. City</b> St. Louis, MO 63118	<b>B. County</b> 191 St. Louis	

<b>2I. Owner's Name and Address (if Different)</b>

<b>A. Historic Name</b>	
<b>C. Other Name(s)</b>	

<b>N. Ownership</b>	Private	<input checked="" type="checkbox"/>	Local	<input type="checkbox"/>	Federal	<input type="checkbox"/>	State	<input type="checkbox"/>	Mix	<input type="checkbox"/>
---------------------	---------	-------------------------------------	-------	--------------------------	---------	--------------------------	-------	--------------------------	-----	--------------------------

<b>P. UTM X and Y Coordinates</b>	740450.600061022	4275325.1119148
-----------------------------------	------------------	-----------------

<b>City Parcel Identification Number</b>	149300030	<b>Additional City Identification Number</b>	149300030
--	-----------	--	-----------

<b>2A. Architect / Builder / Designer / Engineer</b>
W. B. Klein

<b>2B. Architectural Style</b>
53 Tudor Revival

<b>2C. Property Type</b>

<b>2D. Construction Date</b>	1910
------------------------------	------

<b>2E. Alteration Dates</b>	#Name	<b>2F. Date Rebuilt</b>	
		<b>2G. Date Moved</b>	
		<b>2H. Demo Date</b>	

<b>2J. Historic Function</b>
01 Domestic

<b>2K. Historic Sub-Function</b>
01B Multiple Dwelling

<b>Present Function</b>
02 Commerce/Trade: Service Station

<b>Q. Area(s) of Significance/Contexts</b>
030 Architecture
070 Community Planning and Development

<b>NR Eligibility</b>	Contributing to district
-----------------------	--------------------------

<b>Integrity</b>
Good to Fair

<b>Survey Report</b>
Dutchtown Survey

<b>Preparer</b>	<b>Survey Date</b>
Historic Preservation Services, LLC	2002 -- 2003

<b>2M. Resource Type</b>	Building
--------------------------	----------

<b>2N. Stories</b>
Primary Structure
Secondary Structure

<b>2O. Structural Systems</b>
UD Undetermined

<b>2P. Wall Materials</b>
01 None Listed

<b>2Q. Other Materials</b>

<b>2R. Roof Shapes</b>
01 None Listed

<b>2S. Roof Materials</b>
01 None Listed

<b>2T. Roof Features</b>

<b>2U. Foundation Materials</b>
01 None Listed

<b>2V. Porch Type</b>
01 None Listed

<b>2W. Plan Code</b>
01 None Listed

<b>2Z. Sources</b>
Sanborn maps, plat maps, and building permits.

<b>D. Address / Location</b>		
3341	Louisiana	Ave.
<b>E. City</b> St. Louis, MO 63118	<b>B. County</b>	191 St. Louis

<b>2I. Owner's Name and Address (if Different)</b>

<b>A. Historic Name</b>	
<b>C. Other Name(s)</b>	

<b>N. Ownership</b>	Private	<input checked="" type="checkbox"/>	Local	<input type="checkbox"/>	Federal	<input type="checkbox"/>	State	<input type="checkbox"/>	Mix	<input type="checkbox"/>
---------------------	---------	-------------------------------------	-------	--------------------------	---------	--------------------------	-------	--------------------------	-----	--------------------------

<b>P. UTM X and Y Coordinates</b>	740443.506141507	4275300.80688169
-----------------------------------	------------------	------------------

<b>City Parcel Identification Number</b>	149300050	<b>Additional City Identification Number</b>	149300050
--	-----------	--	-----------

<b>2A. Architect / Builder / Designer / Engineer</b>

<b>2B. Architectural Style</b>

<b>2C. Property Type</b>
19 Side Hall

<b>2D. Construction Date</b>	c.	1907
<b>2E. Alteration Dates</b>	#Name	<b>2F. Date Rebuilt</b>
		<b>2G. Date Moved</b>
		<b>2H. Demo Date</b>

<b>2J. Historic Function</b>
01 Domestic

<b>2K. Historic Sub-Function</b>

<b>Present Function</b>
01 Domestic

<b>Q. Area(s) of Significance/Contexts</b>
030 Architecture
070 Community Planning and Development

<b>NR Eligibility</b>	Contributing to district
-----------------------	--------------------------

<b>Integrity</b>
Good to Fair

<b>Survey Report</b>
Dutchtown Survey

<b>Preparer</b>	<b>Survey Date</b>
Historic Preservation Services, LLC	2002 -- 2003

<b>2M. Resource Type</b>	Building
--------------------------	----------

<b>2N. Stories</b>	
Primary Structure	2
Secondary Structure	

<b>2O. Structural Systems</b>
LB Load Bearing Brick

<b>2P. Wall Materials</b>
30 Brick

<b>2Q. Other Materials</b>

<b>2R. Roof Shapes</b>
FT Flat
PR Parapet

<b>2S. Roof Materials</b>
01 None Listed

<b>2T. Roof Features</b>

<b>2U. Foundation Materials</b>
40 Stone

<b>2V. Porch Type</b>
AW Awning

<b>2W. Plan Code</b>
RC Rectangle

<b>2Z. Sources</b>
Sanborn maps, plat maps, and building permits.







<b>D. Address / Location</b>		
3343-45	Louisiana	Ave.
<b>E. City</b> St. Louis, MO 63118	<b>B. County</b>	191 St. Louis

<b>2I. Owner's Name and Address (if Different)</b>

<b>A. Historic Name</b>	
<b>C. Other Name(s)</b>	

<b>N. Ownership</b>	Private	<input checked="" type="checkbox"/>	Local	<input type="checkbox"/>	Federal	<input type="checkbox"/>	State	<input type="checkbox"/>	Mix	<input type="checkbox"/>
---------------------	---------	-------------------------------------	-------	--------------------------	---------	--------------------------	-------	--------------------------	-----	--------------------------

<b>P. UTM X and Y Coordinates</b>	740437.139618168	4275294.35029156
-----------------------------------	------------------	------------------

<b>City Parcel Identification Number</b>	149300060	<b>Additional City Identification Number</b>	149300060
--	-----------	--	-----------

<b>2A. Architect / Builder / Designer / Engineer</b>
J. D. Meaglier (A), L. Wissman (B) (1903)

<b>2B. Architectural Style</b>

<b>2C. Property Type</b>
14 Shotgun

<b>2D. Construction Date</b>	1903		
<b>2E. Alteration Dates</b>	#Name	<b>2F. Date Rebuilt</b>	
		<b>2G. Date Moved</b>	
		<b>2H. Demo Date</b>	

<b>2J. Historic Function</b>
01 Domestic

<b>2K. Historic Sub-Function</b>

<b>Present Function</b>
01 Domestic

<b>Q. Area(s) of Significance/Contexts</b>
030 Architecture
070 Community Planning and Development

<b>NR Eligibility</b>	Contributing to district
-----------------------	--------------------------

<b>Integrity</b>
Good to Fair

<b>Survey Report</b>
Dutchtown Survey

<b>Preparer</b>	<b>Survey Date</b>
Historic Preservation Services, LLC	2002 -- 2003

<b>2M. Resource Type</b>	Building
--------------------------	----------

<b>2N. Stories</b>	
Primary Structure	1
Secondary Structure	

<b>2O. Structural Systems</b>
LB Load Bearing Brick

<b>2P. Wall Materials</b>
30 Brick

<b>2Q. Other Materials</b>

<b>2R. Roof Shapes</b>
FT Flat
PR Parapet

<b>2S. Roof Materials</b>
01 None Listed

<b>2T. Roof Features</b>

<b>2U. Foundation Materials</b>
40 Stone

<b>2V. Porch Type</b>
AW Awning

<b>2W. Plan Code</b>
RC Rectangle

<b>2Z. Sources</b>
Sanborn maps, plat maps, and building permits.



<b>D. Address / Location</b>		
3414-16	Louisiana	Ave.
<b>E. City</b> St. Louis, MO 63118	<b>B. County</b>	191 St. Louis

<b>2I. Owner's Name and Address (if Different)</b>

<b>A. Historic Name</b>	
<b>C. Other Name(s)</b>	

<b>N. Ownership</b>	Private	<input checked="" type="checkbox"/>	Local	<input type="checkbox"/>	Federal	<input type="checkbox"/>	State	<input type="checkbox"/>	Mix	<input type="checkbox"/>
---------------------	---------	-------------------------------------	-------	--------------------------	---------	--------------------------	-------	--------------------------	-----	--------------------------

<b>P. UTM X and Y Coordinates</b>	740481.274789164	4275175.39343994
-----------------------------------	------------------	------------------

<b>City Parcel Identification Number</b>	158500100	<b>Additional City Identification Number</b>	158500100
--	-----------	--	-----------

<b>2A. Architect / Builder / Designer / Engineer</b>
Exchange R. E. & Bldg. Co. (1903)

<b>2B. Architectural Style</b>
43 Second Empire Mansard

<b>2C. Property Type</b>
53 Four-Family Flat

<b>2D. Construction Date</b>	1903		
<b>2E. Alteration Dates</b>	#Name	<b>2F. Date Rebuilt</b>	
		<b>2G. Date Moved</b>	
		<b>2H. Demo Date</b>	

<b>2J. Historic Function</b>
01 Domestic

<b>2K. Historic Sub-Function</b>
01B Multiple Dwelling

<b>Present Function</b>
01 Domestic
01B Multiple Dwelling

<b>Q. Area(s) of Significance/Contexts</b>
030 Architecture
070 Community Planning and Development

<b>NR Eligibility</b>	Contributing to district
-----------------------	--------------------------

<b>Integrity</b>
Excellent

<b>Survey Report</b>
Dutchtown Survey

<b>Preparer</b>	<b>Survey Date</b>
Historic Preservation Services, LLC	2002 -- 2003

<b>2M. Resource Type</b>	Building
--------------------------	----------

<b>2N. Stories</b>	
Primary Structure	2
Secondary Structure	

<b>2O. Structural Systems</b>
LB Load Bearing Brick

<b>2P. Wall Materials</b>
30 Brick

<b>2Q. Other Materials</b>

<b>2R. Roof Shapes</b>
FT Flat
PR Parapet
MN Mansard

<b>2S. Roof Materials</b>
01 None Listed
99 Other: Composition Shingle

<b>2T. Roof Features</b>

<b>2U. Foundation Materials</b>
40 Stone

<b>2V. Porch Type</b>
R1 Recessed-1 Story

<b>2W. Plan Code</b>
RC Rectangle

<b>2Z. Sources</b>
Sanborn maps, plat maps, and building permits.





<b>D. Address / Location</b>		
3415	Louisiana	Ave.
<b>E. City</b> St. Louis, MO 63118	<b>B. County</b>	191 St. Louis

<b>2I. Owner's Name and Address (if Different)</b>

<b>A. Historic Name</b>	
<b>C. Other Name(s)</b>	

<b>N. Ownership</b>	Private	<input checked="" type="checkbox"/>	Local	<input type="checkbox"/>	Federal	<input type="checkbox"/>	State	<input type="checkbox"/>	Mix	<input type="checkbox"/>
---------------------	---------	-------------------------------------	-------	--------------------------	---------	--------------------------	-------	--------------------------	-----	--------------------------

<b>P. UTM X and Y Coordinates</b>	740425.066981642	4275186.2579791
-----------------------------------	------------------	-----------------

<b>City Parcel Identification Number</b>	158600250	<b>Additional City Identification Number</b>	158600250
--	-----------	--	-----------

--

<b>2A. Architect / Builder / Designer / Engineer</b>

<b>2B. Architectural Style</b>

<b>2C. Property Type</b>

<b>2D. Construction Date</b>		N/A	
<b>2E. Alteration Dates</b>	#Name	<b>2F. Date Rebuilt</b>	
		<b>2G. Date Moved</b>	
		<b>2H. Demo Date</b>	

<b>2J. Historic Function</b>
01 Domestic

<b>2K. Historic Sub-Function</b>

<b>Present Function</b>
19 Vacant/Not in Use

<b>Q. Area(s) of Significance/Contexts</b>
030 Architecture
070 Community Planning and Development

<b>NR Eligibility</b>

<b>Integrity</b>

<b>Survey Report</b>
Dutchtown Survey

<b>Preparer</b>	<b>Survey Date</b>
Historic Preservation Services, LLC	2002 -- 2003

<b>2M. Resource Type</b>

<b>2N. Stories</b>
Primary Structure
Secondary Structure

<b>2O. Structural Systems</b>

<b>2P. Wall Materials</b>

<b>2Q. Other Materials</b>

<b>2R. Roof Shapes</b>

<b>2S. Roof Materials</b>

<b>2T. Roof Features</b>

<b>2U. Foundation Materials</b>

<b>2V. Porch Type</b>

<b>2W. Plan Code</b>

<b>2Z. Sources</b>
Sanborn maps, plat maps, and building permits.





<b>D. Address / Location</b>		
3417	Louisiana	Ave.
<b>E. City</b> St. Louis, MO 63118	<b>B. County</b>	191 St. Louis

<b>2I. Owner's Name and Address (if Different)</b>

<b>A. Historic Name</b>	
<b>C. Other Name(s)</b>	

<b>N. Ownership</b>	Private	<input checked="" type="checkbox"/>	Local	<input type="checkbox"/>	Federal	<input type="checkbox"/>	State	<input type="checkbox"/>	Mix	<input type="checkbox"/>
---------------------	---------	-------------------------------------	-------	--------------------------	---------	--------------------------	-------	--------------------------	-----	--------------------------

<b>P. UTM X and Y Coordinates</b>	740307.257765337	4274179.9768182
-----------------------------------	------------------	-----------------

<b>City Parcel Identification Number</b>	257700190	<b>Additional City Identification Number</b>	257700190
--	-----------	--	-----------

<b>2A. Architect / Builder / Designer / Engineer</b>

<b>2B. Architectural Style</b>
47 Romanesque

<b>2C. Property Type</b>
14 Shotgun

<b>2D. Construction Date</b>	c.	1907
<b>2E. Alteration Dates</b>	#Name	<b>2F. Date Rebuilt</b>
		<b>2G. Date Moved</b>
		<b>2H. Demo Date</b>

<b>2J. Historic Function</b>
01 Domestic

<b>2K. Historic Sub-Function</b>

<b>Present Function</b>
01 Domestic

<b>Q. Area(s) of Significance/Contexts</b>
030 Architecture
070 Community Planning and Development

<b>NR Eligibility</b>	Contributing to district
-----------------------	--------------------------

<b>Integrity</b>
Good to Fair

<b>Survey Report</b>
Dutchtown Survey

<b>Preparer</b>	<b>Survey Date</b>
Historic Preservation Services, LLC	2002 -- 2003

<b>2M. Resource Type</b>	Building
--------------------------	----------

<b>2N. Stories</b>	
Primary Structure	1
Secondary Structure	

<b>2O. Structural Systems</b>
LB Load Bearing Brick

<b>2P. Wall Materials</b>
30 Brick

<b>2Q. Other Materials</b>

<b>2R. Roof Shapes</b>
FT Flat
PR Parapet

<b>2S. Roof Materials</b>
01 None Listed

<b>2T. Roof Features</b>

<b>2U. Foundation Materials</b>
40 Stone

<b>2V. Porch Type</b>
OB Other Bay

<b>2W. Plan Code</b>
RC Rectangle

<b>2Z. Sources</b>
Sanborn maps, plat maps, and building permits.



<b>D. Address / Location</b>		
3418-20	Louisiana	Ave.
<b>E. City</b> St. Louis, MO 63118	<b>B. County</b>	191 St. Louis

<b>2I. Owner's Name and Address (if Different)</b>

<b>A. Historic Name</b>	
<b>C. Other Name(s)</b>	

<b>N. Ownership</b>	Private	<input checked="" type="checkbox"/>	Local	<input type="checkbox"/>	Federal	<input type="checkbox"/>	State	<input type="checkbox"/>	Mix	<input type="checkbox"/>
---------------------	---------	-------------------------------------	-------	--------------------------	---------	--------------------------	-------	--------------------------	-----	--------------------------

<b>P. UTM X and Y Coordinates</b>	740479.385679826	4275161.43074347
-----------------------------------	------------------	------------------

<b>City Parcel Identification Number</b>	158500090	<b>Additional City Identification Number</b>	158500090
--	-----------	--	-----------

<b>2A. Architect / Builder / Designer / Engineer</b>
Pieper Construction Co. (1923)

<b>2B. Architectural Style</b>
65 Bungalow/Craftsman

<b>2C. Property Type</b>
53 Four-Family Flat

<b>2D. Construction Date</b>	1923		
<b>2E. Alteration Dates</b>	#Name	<b>2F. Date Rebuilt</b>	
		<b>2G. Date Moved</b>	
		<b>2H. Demo Date</b>	

<b>2J. Historic Function</b>
01 Domestic

<b>2K. Historic Sub-Function</b>
01B Multiple Dwelling

<b>Present Function</b>
01 Domestic
01B Multiple Dwelling

<b>Q. Area(s) of Significance/Contexts</b>
030 Architecture
070 Community Planning and Development

<b>NR Eligibility</b>	Contributing to district
-----------------------	--------------------------

<b>Integrity</b>
Good to Fair

<b>Survey Report</b>
Dutchtown Survey

<b>Preparer</b>	<b>Survey Date</b>
Historic Preservation Services, LLC	2002 -- 2003

<b>2M. Resource Type</b>	Building
--------------------------	----------

<b>2N. Stories</b>	
Primary Structure	2
Secondary Structure	

<b>2O. Structural Systems</b>
LB Load Bearing Brick

<b>2P. Wall Materials</b>
30 Brick

<b>2Q. Other Materials</b>

<b>2R. Roof Shapes</b>
FT Flat
PR Parapet

<b>2S. Roof Materials</b>
01 None Listed

<b>2T. Roof Features</b>

<b>2U. Foundation Materials</b>
40 Stone

<b>2V. Porch Type</b>
CB Central Bay: Balcony

<b>2W. Plan Code</b>
RC Rectangle

<b>2Z. Sources</b>
Sanborn maps, plat maps, and building permits.







<b>D. Address / Location</b>		
3419	Louisiana	Ave.
<b>E. City</b> St. Louis, MO 63118	<b>B. County</b>	191 St. Louis

<b>2I. Owner's Name and Address (if Different)</b>

<b>A. Historic Name</b>	
<b>C. Other Name(s)</b>	

<b>N. Ownership</b>	Private	<input checked="" type="checkbox"/>	Local	<input type="checkbox"/>	Federal	<input type="checkbox"/>	State	<input type="checkbox"/>	Mix	<input type="checkbox"/>
---------------------	---------	-------------------------------------	-------	--------------------------	---------	--------------------------	-------	--------------------------	-----	--------------------------

<b>P. UTM X and Y Coordinates</b>		
-----------------------------------	--	--

<b>City Parcel Identification Number</b>	543800250	<b>Additional City Identification Number</b>	543800250
--	-----------	--	-----------

--

<b>2A. Architect / Builder / Designer / Engineer</b>

<b>2B. Architectural Style</b>

<b>2C. Property Type</b>
49 Single Family Undetermined

<b>2D. Construction Date</b>	c.	1907
------------------------------	----	------

<b>2E. Alteration Dates</b>	#Name	<b>2F. Date Rebuilt</b>	
		<b>2G. Date Moved</b>	
		<b>2H. Demo Date</b>	

<b>2J. Historic Function</b>
01 Domestic

<b>2K. Historic Sub-Function</b>
01A Single Dwelling

<b>Present Function</b>
01 Domestic

<b>Q. Area(s) of Significance/Contexts</b>
030 Architecture
070 Community Planning and Development

<b>NR Eligibility</b>	Contributing to district
-----------------------	--------------------------

<b>Integrity</b>
Good to Fair

<b>Survey Report</b>
Dutchtown Survey

<b>Preparer</b>	<b>Survey Date</b>
Historic Preservation Services, LLC	2002 -- 2003

<b>2M. Resource Type</b>	Building
--------------------------	----------

<b>2N. Stories</b>	
Primary Structure	2
Secondary Structure	

<b>2O. Structural Systems</b>
LB Load Bearing Brick

<b>2P. Wall Materials</b>
30 Brick

<b>2Q. Other Materials</b>

<b>2R. Roof Shapes</b>
FT Flat
PR Parapet

<b>2S. Roof Materials</b>
01 None Listed

<b>2T. Roof Features</b>

<b>2U. Foundation Materials</b>
40 Stone

<b>2V. Porch Type</b>
SI Side

<b>2W. Plan Code</b>
LS L-Shape

<b>2Z. Sources</b>
Sanborn maps, plat maps, and building permits.



<b>D. Address / Location</b>		
3421-23	Louisiana	Ave.
<b>E. City</b> St. Louis, MO 63118	<b>B. County</b> 191 St. Louis	

<b>2I. Owner's Name and Address (if Different)</b>

<b>A. Historic Name</b>	
<b>C. Other Name(s)</b>	

<b>N. Ownership</b>	Private	<input checked="" type="checkbox"/>	Local	<input type="checkbox"/>	Federal	<input type="checkbox"/>	State	<input type="checkbox"/>	Mix	<input type="checkbox"/>
---------------------	---------	-------------------------------------	-------	--------------------------	---------	--------------------------	-------	--------------------------	-----	--------------------------

<b>P. UTM X and Y Coordinates</b>		
-----------------------------------	--	--

<b>City Parcel Identification Number</b>	543800250	<b>Additional City Identification Number</b>	543800250
--	-----------	--	-----------

--

<b>2A. Architect / Builder / Designer / Engineer</b>

<b>2B. Architectural Style</b>
47 Romanesque

<b>2C. Property Type</b>
51 Duplex

<b>2D. Construction Date</b>	c.	1907
------------------------------	----	------

<b>2E. Alteration Dates</b>	#Name	<b>2F. Date Rebuilt</b>	
		<b>2G. Date Moved</b>	
		<b>2H. Demo Date</b>	

<b>2J. Historic Function</b>
01 Domestic

<b>2K. Historic Sub-Function</b>
01B Multiple Dwelling

<b>Present Function</b>
01 Domestic

<b>Q. Area(s) of Significance/Contexts</b>
030 Architecture
070 Community Planning and Development

<b>NR Eligibility</b>	Contributing to district
-----------------------	--------------------------

<b>Integrity</b>
Good to Fair

<b>Survey Report</b>
Dutchtown Survey

<b>Preparer</b>	<b>Survey Date</b>
Historic Preservation Services, LLC	2002 -- 2003

<b>2M. Resource Type</b>	Building
--------------------------	----------

<b>2N. Stories</b>	
Primary Structure	2
Secondary Structure	

<b>2O. Structural Systems</b>
LB Load Bearing Brick

<b>2P. Wall Materials</b>
30 Brick

<b>2Q. Other Materials</b>

<b>2R. Roof Shapes</b>
FT Flat
PR Parapet

<b>2S. Roof Materials</b>
01 None Listed

<b>2T. Roof Features</b>

<b>2U. Foundation Materials</b>
40 Stone

<b>2V. Porch Type</b>
ST Stoop

<b>2W. Plan Code</b>
RC Rectangle

<b>2Z. Sources</b>
Sanborn maps, plat maps, and building permits.

04/21/2003







3423

3421

<b>D. Address / Location</b>		
3424	Louisiana	Ave.
<b>E. City</b> St. Louis, MO 63118	<b>B. County</b>	191 St. Louis

<b>2I. Owner's Name and Address (if Different)</b>

<b>A. Historic Name</b>	
<b>C. Other Name(s)</b>	

<b>N. Ownership</b>	Private	<input checked="" type="checkbox"/>	Local	<input type="checkbox"/>	Federal	<input type="checkbox"/>	State	<input type="checkbox"/>	Mix	<input type="checkbox"/>
---------------------	---------	-------------------------------------	-------	--------------------------	---------	--------------------------	-------	--------------------------	-----	--------------------------

<b>P. UTM X and Y Coordinates</b>	740477.950069551	4275150.14793117
-----------------------------------	------------------	------------------

<b>City Parcel Identification Number</b>	158500080	<b>Additional City Identification Number</b>	158500080
--	-----------	--	-----------

<b>2A. Architect / Builder / Designer / Engineer</b>

<b>2B. Architectural Style</b>

<b>2C. Property Type</b>
21 Composite

<b>2D. Construction Date</b>	c.	1908
<b>2E. Alteration Dates</b>	#Name	<b>2F. Date Rebuilt</b>
		<b>2G. Date Moved</b>
		<b>2H. Demo Date</b>

<b>2J. Historic Function</b>
01 Domestic

<b>2K. Historic Sub-Function</b>
01A Single Dwelling

<b>Present Function</b>
01 Domestic
01A Single Dwelling

<b>Q. Area(s) of Significance/Contexts</b>
030 Architecture
070 Community Planning and Development

<b>NR Eligibility</b>	Non-contributing to district
-----------------------	------------------------------

<b>Integrity</b>
Poor

<b>Survey Report</b>
Dutchtown Survey

<b>Preparer</b>	<b>Survey Date</b>
Historic Preservation Services, LLC	2002 -- 2003

<b>2M. Resource Type</b>	Building
--------------------------	----------

<b>2N. Stories</b>	
Primary Structure	1½
Secondary Structure	

<b>2O. Structural Systems</b>
UD Undetermined

<b>2P. Wall Materials</b>
92 Vinyl

<b>2Q. Other Materials</b>

<b>2R. Roof Shapes</b>
OT Other: Gable-on-Hip

<b>2S. Roof Materials</b>
99 Other: Composition Shingle

<b>2T. Roof Features</b>

<b>2U. Foundation Materials</b>
40 Stone

<b>2V. Porch Type</b>
OB Other Bay: Shed

<b>2W. Plan Code</b>
IR Irregular

<b>2Z. Sources</b>
Sanborn maps, plat maps, and building permits.





<b>D. Address / Location</b>		
3426	Louisiana	Ave.
<b>E. City</b> St. Louis, MO 63118	<b>B. County</b>	191 St. Louis

<b>2I. Owner's Name and Address (if Different)</b>

<b>A. Historic Name</b>	
<b>C. Other Name(s)</b>	

<b>N. Ownership</b>	Private	<input checked="" type="checkbox"/>	Local	<input type="checkbox"/>	Federal	<input type="checkbox"/>	State	<input type="checkbox"/>	Mix	<input type="checkbox"/>
---------------------	---------	-------------------------------------	-------	--------------------------	---------	--------------------------	-------	--------------------------	-----	--------------------------

<b>P. UTM X and Y Coordinates</b>	740476.91977955	4275142.8392844
-----------------------------------	-----------------	-----------------

<b>City Parcel Identification Number</b>	158500070	<b>Additional City Identification Number</b>	158500070
--	-----------	--	-----------

<b>2A. Architect / Builder / Designer / Engineer</b>

<b>2B. Architectural Style</b>

<b>2C. Property Type</b>
52 Two-Family Flat

<b>2D. Construction Date</b>	1924		
<b>2E. Alteration Dates</b>	#Name	<b>2F. Date Rebuilt</b>	
		<b>2G. Date Moved</b>	
		<b>2H. Demo Date</b>	

<b>2J. Historic Function</b>
01 Domestic

<b>2K. Historic Sub-Function</b>
01B Multiple Dwelling

<b>Present Function</b>
01 Domestic
01B Multiple Dwelling

<b>Q. Area(s) of Significance/Contexts</b>
030 Architecture
070 Community Planning and Development

<b>NR Eligibility</b>	Contributing to district
-----------------------	--------------------------

<b>Integrity</b>
Good to Fair

<b>Survey Report</b>
Dutchtown Survey

<b>Preparer</b>	<b>Survey Date</b>
Historic Preservation Services, LLC	2002 -- 2003

<b>2M. Resource Type</b>	Building
--------------------------	----------

<b>2N. Stories</b>	
Primary Structure	2
Secondary Structure	

<b>2O. Structural Systems</b>
UD Undetermined

<b>2P. Wall Materials</b>
30 Brick

<b>2Q. Other Materials</b>

<b>2R. Roof Shapes</b>
FT Flat
PR Parapet

<b>2S. Roof Materials</b>
01 None Listed

<b>2T. Roof Features</b>

<b>2U. Foundation Materials</b>
40 Stone

<b>2V. Porch Type</b>
OB Other Bay: Balcony

<b>2W. Plan Code</b>
RC Rectangle

<b>2Z. Sources</b>
Sanborn maps, plat maps, and building permits.







3426

3426



<b>D. Address / Location</b>		
3427	Louisiana	Ave.
<b>E. City</b> St. Louis, MO 63118	<b>B. County</b> 191 St. Louis	

<b>2I. Owner's Name and Address (if Different)</b>

<b>A. Historic Name</b>	
<b>C. Other Name(s)</b>	

<b>N. Ownership</b>	Private	<input checked="" type="checkbox"/>	Local	<input type="checkbox"/>	Federal	<input type="checkbox"/>	State	<input type="checkbox"/>	Mix	<input type="checkbox"/>
---------------------	---------	-------------------------------------	-------	--------------------------	---------	--------------------------	-------	--------------------------	-----	--------------------------

<b>P. UTM X and Y Coordinates</b>		
-----------------------------------	--	--

<b>City Parcel Identification Number</b>	543800270	<b>Additional City Identification Number</b>	543800270
--	-----------	--	-----------

--

<b>2A. Architect / Builder / Designer / Engineer</b>

<b>2B. Architectural Style</b>

<b>2C. Property Type</b>
19 Side Hall

<b>2D. Construction Date</b>	c.	1907
<b>2E. Alteration Dates</b>	#Name	<b>2F. Date Rebuilt</b>
		<b>2G. Date Moved</b>
		<b>2H. Demo Date</b>

<b>2J. Historic Function</b>
01 Domestic

<b>2K. Historic Sub-Function</b>

<b>Present Function</b>
01 Domestic

<b>Q. Area(s) of Significance/Contexts</b>
030 Architecture
070 Community Planning and Development

<b>NR Eligibility</b>	Contributing to district
-----------------------	--------------------------

<b>Integrity</b>
Good to Fair

<b>Survey Report</b>
Dutchtown Survey

<b>Preparer</b>	<b>Survey Date</b>
Historic Preservation Services, LLC	2002 -- 2003

<b>2M. Resource Type</b>	Building
--------------------------	----------

<b>2N. Stories</b>	
Primary Structure	1
Secondary Structure	

<b>2O. Structural Systems</b>
LB Load Bearing Brick

<b>2P. Wall Materials</b>
30 Brick

<b>2Q. Other Materials</b>

<b>2R. Roof Shapes</b>
FT Flat
PR Parapet

<b>2S. Roof Materials</b>
01 None Listed

<b>2T. Roof Features</b>

<b>2U. Foundation Materials</b>
40 Stone

<b>2V. Porch Type</b>
SI Side

<b>2W. Plan Code</b>
RC Rectangle

<b>2Z. Sources</b>
Sanborn maps, plat maps, and building permits.









3427

NO  
PARKING

YARD  
WASTE  
ONLY

<b>D. Address / Location</b>		
3428	Louisiana	Ave.
<b>E. City</b> St. Louis, MO 63118	<b>B. County</b>	191 St. Louis

<b>2I. Owner's Name and Address (if Different)</b>

<b>A. Historic Name</b>	
<b>C. Other Name(s)</b>	

<b>N. Ownership</b>	Private	<input checked="" type="checkbox"/>	Local	<input type="checkbox"/>	Federal	<input type="checkbox"/>	State	<input type="checkbox"/>	Mix	<input type="checkbox"/>
---------------------	---------	-------------------------------------	-------	--------------------------	---------	--------------------------	-------	--------------------------	-----	--------------------------

<b>P. UTM X and Y Coordinates</b>	740475.75940199	4275135.58294922
-----------------------------------	-----------------	------------------

<b>City Parcel Identification Number</b>	158500060	<b>Additional City Identification Number</b>	158500060
--	-----------	--	-----------

<b>2A. Architect / Builder / Designer / Engineer</b>
A. Mertz (1915)

<b>2B. Architectural Style</b>

<b>2C. Property Type</b>
18 Open Gable/Gambrel Front

<b>2D. Construction Date</b>	1915		
<b>2E. Alteration Dates</b>	#Name	<b>2F. Date Rebuilt</b>	
		<b>2G. Date Moved</b>	
		<b>2H. Demo Date</b>	

<b>2J. Historic Function</b>
01 Domestic

<b>2K. Historic Sub-Function</b>
01A Single Dwelling

<b>Present Function</b>
01 Domestic
01A Single Dwelling

<b>Q. Area(s) of Significance/Contexts</b>
030 Architecture
070 Community Planning and Development

<b>NR Eligibility</b>	Non-contributing to district
-----------------------	------------------------------

<b>Integrity</b>
Poor

<b>Survey Report</b>
Dutchtown Survey

<b>Preparer</b>	<b>Survey Date</b>
Historic Preservation Services, LLC	2002 -- 2003

<b>2M. Resource Type</b>	Building
--------------------------	----------

<b>2N. Stories</b>	
Primary Structure	1
Secondary Structure	

<b>2O. Structural Systems</b>
UD Undetermined

<b>2P. Wall Materials</b>
99 Other: Siding

<b>2Q. Other Materials</b>

<b>2R. Roof Shapes</b>
GB Gable: Front

<b>2S. Roof Materials</b>
99 Other: Composition Shingle

<b>2T. Roof Features</b>

<b>2U. Foundation Materials</b>
40 Stone

<b>2V. Porch Type</b>
FU Full: Shed

<b>2W. Plan Code</b>
IR Irregular

<b>2Z. Sources</b>
Sanborn maps, plat maps, and building permits.







3428

3428





<b>D. Address / Location</b>		
3429	Louisiana	Ave.
<b>E. City</b> St. Louis, MO 63118	<b>B. County</b>	191 St. Louis

<b>2I. Owner's Name and Address (if Different)</b>

<b>A. Historic Name</b>	
<b>C. Other Name(s)</b>	

<b>N. Ownership</b>	Private	<input checked="" type="checkbox"/>	Local	<input type="checkbox"/>	Federal	<input type="checkbox"/>	State	<input type="checkbox"/>	Mix	<input type="checkbox"/>
---------------------	---------	-------------------------------------	-------	--------------------------	---------	--------------------------	-------	--------------------------	-----	--------------------------

<b>P. UTM X and Y Coordinates</b>		
-----------------------------------	--	--

<b>City Parcel Identification Number</b>	364700270	<b>Additional City Identification Number</b>	364700270
--	-----------	--	-----------

--

<b>2A. Architect / Builder / Designer / Engineer</b>

<b>2B. Architectural Style</b>

<b>2C. Property Type</b>
14 Shotgun

<b>2D. Construction Date</b>	c.	1907
<b>2E. Alteration Dates</b>	#Name	<b>2F. Date Rebuilt</b>
		<b>2G. Date Moved</b>
		<b>2H. Demo Date</b>

<b>2J. Historic Function</b>
01 Domestic

<b>2K. Historic Sub-Function</b>

<b>Present Function</b>
01 Domestic

<b>Q. Area(s) of Significance/Contexts</b>
030 Architecture
070 Community Planning and Development

<b>NR Eligibility</b>	Contributing to district
-----------------------	--------------------------

<b>Integrity</b>
Good to Fair

<b>Survey Report</b>
Dutchtown Survey

<b>Preparer</b>	<b>Survey Date</b>
Historic Preservation Services, LLC	2002 -- 2003

<b>2M. Resource Type</b>	Building
--------------------------	----------

<b>2N. Stories</b>	
Primary Structure	1
Secondary Structure	

<b>2O. Structural Systems</b>
LB Load Bearing Brick

<b>2P. Wall Materials</b>
30 Brick

<b>2Q. Other Materials</b>

<b>2R. Roof Shapes</b>
FT Flat
PR Parapet

<b>2S. Roof Materials</b>
01 None Listed

<b>2T. Roof Features</b>

<b>2U. Foundation Materials</b>
40 Stone

<b>2V. Porch Type</b>
FU Full

<b>2W. Plan Code</b>
RC Rectangle

<b>2Z. Sources</b>
Sanborn maps, plat maps, and building permits.



3429

ADT

<b>D. Address / Location</b>		
3431	Louisiana	Ave.
<b>E. City</b> St. Louis, MO 63118	<b>B. County</b>	191 St. Louis

<b>2I. Owner's Name and Address (if Different)</b>

<b>A. Historic Name</b>	
<b>C. Other Name(s)</b>	

<b>N. Ownership</b>	Private	<input checked="" type="checkbox"/>	Local	<input type="checkbox"/>	Federal	<input type="checkbox"/>	State	<input type="checkbox"/>	Mix	<input type="checkbox"/>
---------------------	---------	-------------------------------------	-------	--------------------------	---------	--------------------------	-------	--------------------------	-----	--------------------------

<b>P. UTM X and Y Coordinates</b>		
-----------------------------------	--	--

<b>City Parcel Identification Number</b>	543800280	<b>Additional City Identification Number</b>	543800280
--	-----------	--	-----------

--

<b>2A. Architect / Builder / Designer / Engineer</b>

<b>2B. Architectural Style</b>

<b>2C. Property Type</b>
14 Shotgun

<b>2D. Construction Date</b>	c.	1907
<b>2E. Alteration Dates</b>	#Name	<b>2F. Date Rebuilt</b>
		<b>2G. Date Moved</b>
		<b>2H. Demo Date</b>

<b>2J. Historic Function</b>
01 Domestic

<b>2K. Historic Sub-Function</b>

<b>Present Function</b>
01 Domestic

<b>Q. Area(s) of Significance/Contexts</b>
030 Architecture
070 Community Planning and Development

<b>NR Eligibility</b>	Contributing to district
-----------------------	--------------------------

<b>Integrity</b>
Excellent

<b>Survey Report</b>
Dutchtown Survey

<b>Preparer</b>	<b>Survey Date</b>
Historic Preservation Services, LLC	2002 -- 2003

<b>2M. Resource Type</b>	Building
--------------------------	----------

<b>2N. Stories</b>	
Primary Structure	1
Secondary Structure	

<b>2O. Structural Systems</b>
LB Load Bearing Brick

<b>2P. Wall Materials</b>
30 Brick

<b>2Q. Other Materials</b>

<b>2R. Roof Shapes</b>
FT Flat
PR Parapet

<b>2S. Roof Materials</b>
01 None Listed

<b>2T. Roof Features</b>

<b>2U. Foundation Materials</b>
40 Stone

<b>2V. Porch Type</b>
OB Other Bay

<b>2W. Plan Code</b>
LS L-Shape

<b>2Z. Sources</b>
Sanborn maps, plat maps, and building permits.







04/21/2003







NO  
YARD  
WASTE



<b>D. Address / Location</b>		
3432	Louisiana	Ave.
<b>E. City</b>	St. Louis, MO 63118	<b>B. County</b> 191 St. Louis

<b>2I. Owner's Name and Address (if Different)</b>

<b>A. Historic Name</b>	
<b>C. Other Name(s)</b>	

<b>N. Ownership</b>	Private	<input checked="" type="checkbox"/>	Local	<input type="checkbox"/>	Federal	<input type="checkbox"/>	State	<input type="checkbox"/>	Mix	<input type="checkbox"/>
---------------------	---------	-------------------------------------	-------	--------------------------	---------	--------------------------	-------	--------------------------	-----	--------------------------

<b>P. UTM X and Y Coordinates</b>	740474.547630952	4275124.67948745
-----------------------------------	------------------	------------------

<b>City Parcel Identification Number</b>	158500050	<b>Additional City Identification Number</b>	158500050
--	-----------	--	-----------

<b>2A. Architect / Builder / Designer / Engineer</b>

<b>2B. Architectural Style</b>

<b>2C. Property Type</b>
07 Gabled Ell

<b>2D. Construction Date</b>		c.	1907
<b>2E. Alteration Dates</b>	#Name	<b>2F. Date Rebuilt</b>	
		<b>2G. Date Moved</b>	
		<b>2H. Demo Date</b>	

<b>2J. Historic Function</b>
01 Domestic

<b>2K. Historic Sub-Function</b>

<b>Present Function</b>
01 Domestic

<b>Q. Area(s) of Significance/Contexts</b>
030 Architecture
070 Community Planning and Development

<b>NR Eligibility</b>	Non-contributing to district
-----------------------	------------------------------

<b>Integrity</b>
Poor

<b>Survey Report</b>
Dutchtown Survey

<b>Preparer</b>	<b>Survey Date</b>
Historic Preservation Services, LLC	2002 -- 2003

<b>2M. Resource Type</b>	Building
--------------------------	----------

<b>2N. Stories</b>	
Primary Structure	1
Secondary Structure	

<b>2O. Structural Systems</b>
BF Balloon Frame

<b>2P. Wall Materials</b>
21 Weatherboard

<b>2Q. Other Materials</b>

<b>2R. Roof Shapes</b>
IG Intersecting Gable

<b>2S. Roof Materials</b>
99 Other: Composition Shingle

<b>2T. Roof Features</b>

<b>2U. Foundation Materials</b>
40 Stone

<b>2V. Porch Type</b>
ST Stoop

<b>2W. Plan Code</b>
LS L-Shape

<b>2Z. Sources</b>
Sanborn maps, plat maps, and building permits.





6752

2  
Monday  
BULK PICK-UP

NO  
YARD  
WASTE

N  
YAI  
MAC

NO  
YARD  
WASTE

2  
Monday  
BULK PICK-UP

NO  
YARD  
WASTE

<b>D. Address / Location</b>		
3433	Louisiana	Ave.
<b>E. City</b> St. Louis, MO 63118	<b>B. County</b>	191 St. Louis

<b>2I. Owner's Name and Address (if Different)</b>

<b>A. Historic Name</b>	
<b>C. Other Name(s)</b>	

<b>N. Ownership</b>	Private	<input checked="" type="checkbox"/>	Local	<input type="checkbox"/>	Federal	<input type="checkbox"/>	State	<input type="checkbox"/>	Mix	<input type="checkbox"/>
---------------------	---------	-------------------------------------	-------	--------------------------	---------	--------------------------	-------	--------------------------	-----	--------------------------

<b>P. UTM X and Y Coordinates</b>		
-----------------------------------	--	--

<b>City Parcel Identification Number</b>	644100430	<b>Additional City Identification Number</b>	644100430
--	-----------	--	-----------

--

<b>2A. Architect / Builder / Designer / Engineer</b>

<b>2B. Architectural Style</b>

<b>2C. Property Type</b>
14 Shotgun

<b>2D. Construction Date</b>	c.	1907
------------------------------	----	------

<b>2E. Alteration Dates</b>	#Name	<b>2F. Date Rebuilt</b>	
		<b>2G. Date Moved</b>	
		<b>2H. Demo Date</b>	

<b>2J. Historic Function</b>
01 Domestic

<b>2K. Historic Sub-Function</b>

<b>Present Function</b>
01 Domestic

<b>Q. Area(s) of Significance/Contexts</b>
030 Architecture
070 Community Planning and Development

<b>NR Eligibility</b>	Contributing to district
-----------------------	--------------------------

<b>Integrity</b>
Excellent

<b>Survey Report</b>
Dutchtown Survey

<b>Preparer</b>	<b>Survey Date</b>
Historic Preservation Services, LLC	2002 -- 2003

<b>2M. Resource Type</b>	Building
--------------------------	----------

<b>2N. Stories</b>	
Primary Structure	1
Secondary Structure	

<b>2O. Structural Systems</b>
LB Load Bearing Brick

<b>2P. Wall Materials</b>
30 Brick

<b>2Q. Other Materials</b>

<b>2R. Roof Shapes</b>
FT Flat
PR Parapet

<b>2S. Roof Materials</b>
01 None Listed

<b>2T. Roof Features</b>

<b>2U. Foundation Materials</b>
40 Stone

<b>2V. Porch Type</b>
OB Other Bay

<b>2W. Plan Code</b>
LS L-Shape

<b>2Z. Sources</b>
Sanborn maps, plat maps, and building permits.



04/21/2003





<b>D. Address / Location</b>		
3435	Louisiana	Ave.
<b>E. City</b> St. Louis, MO 63118	<b>B. County</b> 191 St. Louis	

<b>2I. Owner's Name and Address (if Different)</b>

<b>A. Historic Name</b>	
<b>C. Other Name(s)</b>	

<b>N. Ownership</b>	Private	<input checked="" type="checkbox"/>	Local	<input type="checkbox"/>	Federal	<input type="checkbox"/>	State	<input type="checkbox"/>	Mix	<input type="checkbox"/>
---------------------	---------	-------------------------------------	-------	--------------------------	---------	--------------------------	-------	--------------------------	-----	--------------------------

<b>P. UTM X and Y Coordinates</b>		
-----------------------------------	--	--

<b>City Parcel Identification Number</b>	543800290	<b>Additional City Identification Number</b>	543800290
--	-----------	--	-----------

--

<b>2A. Architect / Builder / Designer / Engineer</b>

<b>2B. Architectural Style</b>

<b>2C. Property Type</b>
18 Open Gable/Gambrel Front

<b>2D. Construction Date</b>	c.	1907
------------------------------	----	------

<b>2E. Alteration Dates</b>	#Name	<b>2F. Date Rebuilt</b>	
		<b>2G. Date Moved</b>	
		<b>2H. Demo Date</b>	

<b>2J. Historic Function</b>
01 Domestic

<b>2K. Historic Sub-Function</b>

<b>Present Function</b>
01 Domestic

<b>Q. Area(s) of Significance/Contexts</b>
030 Architecture
070 Community Planning and Development

<b>NR Eligibility</b>	Contributing to district
-----------------------	--------------------------

<b>Integrity</b>
Good to Fair

<b>Survey Report</b>
Dutchtown Survey

<b>Preparer</b>	<b>Survey Date</b>
Historic Preservation Services, LLC	2002 -- 2003

<b>2M. Resource Type</b>	Building
--------------------------	----------

<b>2N. Stories</b>	
Primary Structure	1
Secondary Structure	

<b>2O. Structural Systems</b>
LB Load Bearing Brick

<b>2P. Wall Materials</b>
30 Brick

<b>2Q. Other Materials</b>

<b>2R. Roof Shapes</b>
FT Flat
PR Parapet

<b>2S. Roof Materials</b>
01 None Listed

<b>2T. Roof Features</b>

<b>2U. Foundation Materials</b>
40 Stone

<b>2V. Porch Type</b>
AW Awning

<b>2W. Plan Code</b>
LS L-Shape

<b>2Z. Sources</b>
Sanborn maps, plat maps, and building permits.



3435





3435



<b>D. Address / Location</b>		
3436	Louisiana	Ave.
<b>E. City</b> St. Louis, MO 63118	<b>B. County</b>	191 St. Louis

<b>2I. Owner's Name and Address (if Different)</b>

<b>A. Historic Name</b>	
<b>C. Other Name(s)</b>	

<b>N. Ownership</b>	Private	<input checked="" type="checkbox"/>	Local	<input type="checkbox"/>	Federal	<input type="checkbox"/>	State	<input type="checkbox"/>	Mix	<input type="checkbox"/>
---------------------	---------	-------------------------------------	-------	--------------------------	---------	--------------------------	-------	--------------------------	-----	--------------------------

<b>P. UTM X and Y Coordinates</b>	740473.078137487	4275113.88231534
-----------------------------------	------------------	------------------

<b>City Parcel Identification Number</b>	158500040	<b>Additional City Identification Number</b>	158500040
--	-----------	--	-----------

<b>2A. Architect / Builder / Designer / Engineer</b>
Joseph Shropshire (1901)

<b>2B. Architectural Style</b>
47 Romanesque

<b>2C. Property Type</b>
52 2-Family Flat

<b>2D. Construction Date</b>	1901		
<b>2E. Alteration Dates</b>	#Name	<b>2F. Date Rebuilt</b>	
		<b>2G. Date Moved</b>	
		<b>2H. Demo Date</b>	

<b>2J. Historic Function</b>
01 Domestic

<b>2K. Historic Sub-Function</b>
01B Multiple Dwelling

<b>Present Function</b>
01 Domestic

<b>Q. Area(s) of Significance/Contexts</b>
030 Architecture
070 Community Planning and Development

<b>NR Eligibility</b>	Contributing to district
-----------------------	--------------------------

<b>Integrity</b>
Excellent

<b>Survey Report</b>
Dutchtown Survey

<b>Preparer</b>	<b>Survey Date</b>
Historic Preservation Services, LLC	2002 -- 2003

<b>2M. Resource Type</b>	Building
--------------------------	----------

<b>2N. Stories</b>	
Primary Structure	2
Secondary Structure	

<b>2O. Structural Systems</b>
LB Load Bearing Brick

<b>2P. Wall Materials</b>
30 Brick

<b>2Q. Other Materials</b>

<b>2R. Roof Shapes</b>
FT Flat
PR Parapet

<b>2S. Roof Materials</b>
01 None Listed

<b>2T. Roof Features</b>

<b>2U. Foundation Materials</b>
40 Stone

<b>2V. Porch Type</b>
R1 Recessed-1 Story

<b>2W. Plan Code</b>
RC Rectangle

<b>2Z. Sources</b>
Sanborn maps, plat maps, and building permits.



<b>D. Address / Location</b>		
3438	Louisiana	Ave.
<b>E. City</b> St. Louis, MO 63118	<b>B. County</b>	191 St. Louis

<b>2I. Owner's Name and Address (if Different)</b>

<b>A. Historic Name</b>	
<b>C. Other Name(s)</b>	

<b>N. Ownership</b>	Private	<input checked="" type="checkbox"/>	Local	<input type="checkbox"/>	Federal	<input type="checkbox"/>	State	<input type="checkbox"/>	Mix	<input type="checkbox"/>
---------------------	---------	-------------------------------------	-------	--------------------------	---------	--------------------------	-------	--------------------------	-----	--------------------------

<b>P. UTM X and Y Coordinates</b>	740472.202930044	4275107.18147816
-----------------------------------	------------------	------------------

<b>City Parcel Identification Number</b>	158500030	<b>Additional City Identification Number</b>	158500030
--	-----------	--	-----------

<b>2A. Architect / Builder / Designer / Engineer</b>
Smith C. Co. (1906)
Wm. Peeper (1907)

<b>2B. Architectural Style</b>

<b>2C. Property Type</b>
52 2-Family Flat

<b>2D. Construction Date</b>	1906		
<b>2E. Alteration Dates</b>	#Name	<b>2F. Date Rebuilt</b>	
		<b>2G. Date Moved</b>	
		<b>2H. Demo Date</b>	

<b>2J. Historic Function</b>
01 Domestic

<b>2K. Historic Sub-Function</b>
01B Multiple Dwelling

<b>Present Function</b>
01 Domestic

<b>Q. Area(s) of Significance/Contexts</b>
030 Architecture
070 Community Planning and Development

<b>NR Eligibility</b>	Contributing to district
-----------------------	--------------------------

<b>Integrity</b>
Good to Fair

<b>Survey Report</b>
Dutchtown Survey

<b>Preparer</b>	<b>Survey Date</b>
Historic Preservation Services, LLC	2002 -- 2003

<b>2M. Resource Type</b>	Building
--------------------------	----------

<b>2N. Stories</b>	
Primary Structure	2
Secondary Structure	

<b>2O. Structural Systems</b>
01 None Listed

<b>2P. Wall Materials</b>
30 Brick

<b>2Q. Other Materials</b>

<b>2R. Roof Shapes</b>
FT Flat
PR Parapet

<b>2S. Roof Materials</b>
01 None Listed

<b>2T. Roof Features</b>

<b>2U. Foundation Materials</b>
40 Stone

<b>2V. Porch Type</b>
R1 Recessed-1 Story

<b>2W. Plan Code</b>
RC Rectangle

<b>2Z. Sources</b>
Sanborn maps, plat maps, and building permits.



<b>D. Address / Location</b>		
3439-41	Louisiana	Ave.
<b>E. City</b> St. Louis, MO 63118	<b>B. County</b>	191 St. Louis

<b>2I. Owner's Name and Address (if Different)</b>

<b>A. Historic Name</b>	
<b>C. Other Name(s)</b>	

<b>N. Ownership</b>	Private	<input checked="" type="checkbox"/>	Local	<input type="checkbox"/>	Federal	<input type="checkbox"/>	State	<input type="checkbox"/>	Mix	<input type="checkbox"/>
---------------------	---------	-------------------------------------	-------	--------------------------	---------	--------------------------	-------	--------------------------	-----	--------------------------

<b>P. UTM X and Y Coordinates</b>		
-----------------------------------	--	--

<b>City Parcel Identification Number</b>	543800320	<b>Additional City Identification Number</b>	543800320
--	-----------	--	-----------

--

<b>2A. Architect / Builder / Designer / Engineer</b>

<b>2B. Architectural Style</b>

<b>2C. Property Type</b>
53 4-Family Flat

<b>2D. Construction Date</b>	c.	1907
<b>2E. Alteration Dates</b>	#Name	<b>2F. Date Rebuilt</b>
		<b>2G. Date Moved</b>
		<b>2H. Demo Date</b>

<b>2J. Historic Function</b>
01 Domestic

<b>2K. Historic Sub-Function</b>
01B Multiple Dwelling

<b>Present Function</b>
01 Domestic
01B Multiple Dwelling

<b>Q. Area(s) of Significance/Contexts</b>
030 Architecture
070 Community Planning and Development

<b>NR Eligibility</b>	Contributing to district
-----------------------	--------------------------

<b>Integrity</b>
Excellent

<b>Survey Report</b>
Dutchtown Survey

<b>Preparer</b>	<b>Survey Date</b>
Historic Preservation Services, LLC	2002 -- 2003

<b>2M. Resource Type</b>	Building
--------------------------	----------

<b>2N. Stories</b>	
Primary Structure	2
Secondary Structure	

<b>2O. Structural Systems</b>
LB Load Bearing Brick

<b>2P. Wall Materials</b>
30 Brick

<b>2Q. Other Materials</b>

<b>2R. Roof Shapes</b>
FT Flat
PR Parapet

<b>2S. Roof Materials</b>
01 None Listed

<b>2T. Roof Features</b>

<b>2U. Foundation Materials</b>
40 Stone

<b>2V. Porch Type</b>
OB Other Bay

<b>2W. Plan Code</b>
RC Rectangle

<b>2Z. Sources</b>
Sanborn maps, plat maps, and building permits.





<b>D. Address / Location</b>		
3440	Louisiana	Ave.
<b>E. City</b>	St. Louis, MO 63118	<b>B. County</b> 191 St. Louis

<b>2I. Owner's Name and Address (if Different)</b>

<b>A. Historic Name</b>	
<b>C. Other Name(s)</b>	

<b>N. Ownership</b>	Private	<input checked="" type="checkbox"/>	Local	<input type="checkbox"/>	Federal	<input type="checkbox"/>	State	<input type="checkbox"/>	Mix	<input type="checkbox"/>
---------------------	---------	-------------------------------------	-------	--------------------------	---------	--------------------------	-------	--------------------------	-----	--------------------------

<b>P. UTM X and Y Coordinates</b>	740471.342619345	4275100.94710442
-----------------------------------	------------------	------------------

<b>City Parcel Identification Number</b>	158500020	<b>Additional City Identification Number</b>	158500020
--	-----------	--	-----------

<b>2A. Architect / Builder / Designer / Engineer</b>
Peiper C. Co. (1922)

<b>2B. Architectural Style</b>

<b>2C. Property Type</b>
49 Single Family Undetermined

<b>2D. Construction Date</b>	1922		
<b>2E. Alteration Dates</b>	#Name	<b>2F. Date Rebuilt</b>	
		<b>2G. Date Moved</b>	
		<b>2H. Demo Date</b>	

<b>2J. Historic Function</b>
01 Domestic

<b>2K. Historic Sub-Function</b>
01A Single Dwelling

<b>Present Function</b>
01 Domestic

<b>Q. Area(s) of Significance/Contexts</b>
030 Architecture
070 Community Planning and Development

<b>NR Eligibility</b>	Non-contributing to district
-----------------------	------------------------------

<b>Integrity</b>
Poor

<b>Survey Report</b>
Dutchtown Survey

<b>Preparer</b>	<b>Survey Date</b>
Historic Preservation Services, LLC	2002 -- 2003

<b>2M. Resource Type</b>	Building
--------------------------	----------

<b>2N. Stories</b>	
Primary Structure	1½
Secondary Structure	

<b>2O. Structural Systems</b>
BF Balloon Frame

<b>2P. Wall Materials</b>
21 Weatherboard

<b>2Q. Other Materials</b>
----------------------------

<b>2R. Roof Shapes</b>
GB Gable

<b>2S. Roof Materials</b>
99 Other: Composition Shingle

<b>2T. Roof Features</b>
--------------------------

<b>2U. Foundation Materials</b>
40 Stone

<b>2V. Porch Type</b>
AW Awning

<b>2W. Plan Code</b>
RC Rectangle

<b>2Z. Sources</b>
Sanborn maps, plat maps, and building permits.



*Morgan*

3440

ON A NDre ON



<b>D. Address / Location</b>		
3442-44	Louisiana	Ave.
<b>E. City</b> St. Louis, MO 63118	<b>B. County</b> 191 St. Louis	

<b>2I. Owner's Name and Address (if Different)</b>

<b>A. Historic Name</b>	
<b>C. Other Name(s)</b>	

<b>N. Ownership</b>	Private	<input checked="" type="checkbox"/>	Local	<input type="checkbox"/>	Federal	<input type="checkbox"/>	State	<input type="checkbox"/>	Mix	<input type="checkbox"/>
---------------------	---------	-------------------------------------	-------	--------------------------	---------	--------------------------	-------	--------------------------	-----	--------------------------

<b>P. UTM X and Y Coordinates</b>	740469.923254963	4275091.60777545
-----------------------------------	------------------	------------------

<b>City Parcel Identification Number</b>	158500010	<b>Additional City Identification Number</b>	158500010
--	-----------	--	-----------

<b>2A. Architect / Builder / Designer / Engineer</b>
Wagner B. Co (1917)

<b>2B. Architectural Style</b>
Unknown

<b>2C. Property Type</b>

<b>2D. Construction Date</b>	1917
------------------------------	------

<b>2E. Alteration Dates</b>	#Name	<b>2F. Date Rebuilt</b>	
		<b>2G. Date Moved</b>	
		<b>2H. Demo Date</b>	

<b>2J. Historic Function</b>
01 Domestic

<b>2K. Historic Sub-Function</b>
01B Multiple Dwelling

<b>Present Function</b>
01 Domestic
01B Multiple Dwelling

<b>Q. Area(s) of Significance/Contexts</b>
030 Architecture
070 Community Planning and Development

<b>NR Eligibility</b>	Contributing to district
-----------------------	--------------------------

<b>Integrity</b>
Excellent

<b>Survey Report</b>
Dutchtown Survey

<b>Preparer</b>	<b>Survey Date</b>
Historic Preservation Services, LLC	2002 -- 2003

<b>2M. Resource Type</b>	Building
--------------------------	----------

<b>2N. Stories</b>
Primary Structure
Secondary Structure

<b>2O. Structural Systems</b>
UD Undetermined

<b>2P. Wall Materials</b>
01 None Listed

<b>2Q. Other Materials</b>

<b>2R. Roof Shapes</b>
01 None Listed

<b>2S. Roof Materials</b>
01 None Listed

<b>2T. Roof Features</b>

<b>2U. Foundation Materials</b>
01 None Listed

<b>2V. Porch Type</b>
01 None Listed

<b>2W. Plan Code</b>
01 None Listed

<b>2Z. Sources</b>
Sanborn maps, plat maps, and building permits.





3442

3444







<b>D. Address / Location</b>		
3443	Louisiana	Ave.
<b>E. City</b>	St. Louis, MO 63118	<b>B. County</b> 191 St. Louis

<b>2I. Owner's Name and Address (if Different)</b>

<b>A. Historic Name</b>	
<b>C. Other Name(s)</b>	

<b>N. Ownership</b>	Private	<input checked="" type="checkbox"/>	Local	<input type="checkbox"/>	Federal	<input type="checkbox"/>	State	<input type="checkbox"/>	Mix	<input type="checkbox"/>
---------------------	---------	-------------------------------------	-------	--------------------------	---------	--------------------------	-------	--------------------------	-----	--------------------------

<b>P. UTM X and Y Coordinates</b>	740414.369335054	4275105.15734055
-----------------------------------	------------------	------------------

<b>City Parcel Identification Number</b>	158600350	<b>Additional City Identification Number</b>	158600350
--	-----------	--	-----------

<b>2A. Architect / Builder / Designer / Engineer</b>
Richard Mederacke (1910)
Swofford C. Co. (1910)

<b>2B. Architectural Style</b>

<b>2C. Property Type</b>
52 2-Family Flat

<b>2D. Construction Date</b>	1910		
<b>2E. Alteration Dates</b>	#Name	<b>2F. Date Rebuilt</b>	
		<b>2G. Date Moved</b>	
		<b>2H. Demo Date</b>	

<b>2J. Historic Function</b>
01 Domestic

<b>2K. Historic Sub-Function</b>
01B Multiple Dwelling

<b>Present Function</b>
01 Domestic

<b>Q. Area(s) of Significance/Contexts</b>
030 Architecture
070 Community Planning and Development

<b>NR Eligibility</b>	Contributing to district
-----------------------	--------------------------

<b>Integrity</b>
Good to Fair

<b>Survey Report</b>
Dutchtown Survey

<b>Preparer</b>	<b>Survey Date</b>
Historic Preservation Services, LLC	2002 -- 2003

<b>2M. Resource Type</b>	Building
--------------------------	----------

<b>2N. Stories</b>	
Primary Structure	2
Secondary Structure	

<b>2O. Structural Systems</b>
LB Load Bearing Brick

<b>2P. Wall Materials</b>
30 Brick

<b>2Q. Other Materials</b>

<b>2R. Roof Shapes</b>
FT Flat
PR Parapet

<b>2S. Roof Materials</b>
01 None Listed

<b>2T. Roof Features</b>

<b>2U. Foundation Materials</b>
40 Stone

<b>2V. Porch Type</b>
R1 Recessed-1 Story

<b>2W. Plan Code</b>
RC Rectangle

<b>2Z. Sources</b>
Sanborn maps, plat maps, and building permits.





<b>D. Address / Location</b>		
3445	Louisiana	Ave.
<b>E. City</b> St. Louis, MO 63118	<b>B. County</b>	191 St. Louis

<b>2I. Owner's Name and Address (if Different)</b>

<b>A. Historic Name</b>	
<b>C. Other Name(s)</b>	

<b>N. Ownership</b>	Private	<input checked="" type="checkbox"/>	Local	<input type="checkbox"/>	Federal	<input type="checkbox"/>	State	<input type="checkbox"/>	Mix	<input type="checkbox"/>
---------------------	---------	-------------------------------------	-------	--------------------------	---------	--------------------------	-------	--------------------------	-----	--------------------------

<b>P. UTM X and Y Coordinates</b>	740413.325672158	4275097.93978748
-----------------------------------	------------------	------------------

<b>City Parcel Identification Number</b>	158600360	<b>Additional City Identification Number</b>	158600360
--	-----------	--	-----------

<b>2A. Architect / Builder / Designer / Engineer</b>
Frank S. Horine (1906)

<b>2B. Architectural Style</b>
90 Mixed

<b>2C. Property Type</b>
14 Shotgun

<b>2D. Construction Date</b>	1906		
<b>2E. Alteration Dates</b>	#Name	<b>2F. Date Rebuilt</b>	
		<b>2G. Date Moved</b>	
		<b>2H. Demo Date</b>	

<b>2J. Historic Function</b>
01 Domestic

<b>2K. Historic Sub-Function</b>

<b>Present Function</b>
01 Domestic

<b>Q. Area(s) of Significance/Contexts</b>
030 Architecture
070 Community Planning and Development

<b>NR Eligibility</b>	Contributing to district
-----------------------	--------------------------

<b>Integrity</b>
Good to Fair

<b>Survey Report</b>
Dutchtown Survey

<b>Preparer</b>	<b>Survey Date</b>
Historic Preservation Services, LLC	2002 -- 2003

<b>2M. Resource Type</b>	Building
--------------------------	----------

<b>2N. Stories</b>	
Primary Structure	1
Secondary Structure	

<b>2O. Structural Systems</b>
LB Load Bearing Brick

<b>2P. Wall Materials</b>
30 Brick

<b>2Q. Other Materials</b>

<b>2R. Roof Shapes</b>
FT Flat
PR Parapet
MN Mansard

<b>2S. Roof Materials</b>
01 None Listed
99 Other: Composition Shingle

<b>2T. Roof Features</b>

<b>2U. Foundation Materials</b>
40 Stone

<b>2V. Porch Type</b>
R1 Recessed-1 Story

<b>2W. Plan Code</b>
LS L-Shape

<b>2Z. Sources</b>
Sanborn maps, plat maps, and building permits.





<b>D. Address / Location</b>		
3449	Louisiana	Ave.
<b>E. City</b>	St. Louis, MO 63118	<b>B. County</b> 191 St. Louis

<b>2I. Owner's Name and Address (if Different)</b>

<b>A. Historic Name</b>	
<b>C. Other Name(s)</b>	

<b>N. Ownership</b>	Private	<input checked="" type="checkbox"/>	Local	<input type="checkbox"/>	Federal	<input type="checkbox"/>	State	<input type="checkbox"/>	Mix	<input type="checkbox"/>
---------------------	---------	-------------------------------------	-------	--------------------------	---------	--------------------------	-------	--------------------------	-----	--------------------------

<b>P. UTM X and Y Coordinates</b>	740412.340030745	4275089.98005738
-----------------------------------	------------------	------------------

<b>City Parcel Identification Number</b>	158600370	<b>Additional City Identification Number</b>	158600370
--	-----------	--	-----------

<b>2A. Architect / Builder / Designer / Engineer</b>
Frank S. Horine (1906)

<b>2B. Architectural Style</b>
90 Mixed

<b>2C. Property Type</b>
49 Single Family Undetermined

<b>2D. Construction Date</b>	1906		
<b>2E. Alteration Dates</b>	#Name	<b>2F. Date Rebuilt</b>	
		<b>2G. Date Moved</b>	
		<b>2H. Demo Date</b>	

<b>2J. Historic Function</b>
01 Domestic

<b>2K. Historic Sub-Function</b>
01A Single Dwelling

<b>Present Function</b>
01 Domestic

<b>Q. Area(s) of Significance/Contexts</b>
030 Architecture
070 Community Planning and Development

<b>NR Eligibility</b>	Contributing to district
-----------------------	--------------------------

<b>Integrity</b>
Good to Fair

<b>Survey Report</b>
Dutchtown Survey

<b>Preparer</b>	<b>Survey Date</b>
Historic Preservation Services, LLC	2002 -- 2003

<b>2M. Resource Type</b>	Building
--------------------------	----------

<b>2N. Stories</b>	
Primary Structure	1
Secondary Structure	

<b>2O. Structural Systems</b>
LB Load Bearing Brick

<b>2P. Wall Materials</b>
30 Brick

<b>2Q. Other Materials</b>
43 Limestone

<b>2R. Roof Shapes</b>
IG Intersecting Gable

<b>2S. Roof Materials</b>
63 Asphalt

<b>2T. Roof Features</b>

<b>2U. Foundation Materials</b>
30 Brick

<b>2V. Porch Type</b>
ST Stoop

<b>2W. Plan Code</b>
01 None Listed

<b>2Z. Sources</b>
Sanborn maps, plat maps, and building permits.





3449



3449

NO  
YARD

NO  
YARD

<b>D. Address / Location</b>		
3451	Louisiana	Ave.
<b>E. City</b> St. Louis, MO 63118	<b>B. County</b> 191 St. Louis	

<b>2I. Owner's Name and Address (if Different)</b>

<b>A. Historic Name</b>	
<b>C. Other Name(s)</b>	

<b>N. Ownership</b>	Private	<input checked="" type="checkbox"/>	Local	<input type="checkbox"/>	Federal	<input type="checkbox"/>	State	<input type="checkbox"/>	Mix	<input type="checkbox"/>
---------------------	---------	-------------------------------------	-------	--------------------------	---------	--------------------------	-------	--------------------------	-----	--------------------------

<b>P. UTM X and Y Coordinates</b>	740411.194825744	4275082.0467275
-----------------------------------	------------------	-----------------

<b>City Parcel Identification Number</b>	158600380	<b>Additional City Identification Number</b>	158600380
--	-----------	--	-----------

<b>2A. Architect / Builder / Designer / Engineer</b>
Frank S. Horine (1906)

<b>2B. Architectural Style</b>
90 Mixed

<b>2C. Property Type</b>
14 Shotgun

<b>2D. Construction Date</b>		1906
<b>2E. Alteration Dates</b>	#Name	<b>2F. Date Rebuilt</b>
		<b>2G. Date Moved</b>
		<b>2H. Demo Date</b>

<b>2J. Historic Function</b>
01 Domestic

<b>2K. Historic Sub-Function</b>

<b>Present Function</b>
01 Domestic

<b>Q. Area(s) of Significance/Contexts</b>
030 Architecture
070 Community Planning and Development

<b>NR Eligibility</b>	Contributing to district
-----------------------	--------------------------

<b>Integrity</b>
Good to Fair

<b>Survey Report</b>
Dutchtown Survey

<b>Preparer</b>	<b>Survey Date</b>
Historic Preservation Services, LLC	2002 -- 2003

<b>2M. Resource Type</b>	Building
--------------------------	----------

<b>2N. Stories</b>	
Primary Structure	1
Secondary Structure	

<b>2O. Structural Systems</b>
LB Load Bearing Brick

<b>2P. Wall Materials</b>
30 Brick

<b>2Q. Other Materials</b>
43 Limestone

<b>2R. Roof Shapes</b>
GB Gable

<b>2S. Roof Materials</b>
63 Asphalt

<b>2T. Roof Features</b>

<b>2U. Foundation Materials</b>
30 Brick

<b>2V. Porch Type</b>
01 None Listed

<b>2W. Plan Code</b>
01 None Listed

<b>2Z. Sources</b>
Sanborn maps, plat maps, and building permits.



<b>D. Address / Location</b>		
3452-54	Louisiana	Ave.
<b>E. City</b> St. Louis, MO 63118	<b>B. County</b>	191 St. Louis

<b>2I. Owner's Name and Address (if Different)</b>

<b>A. Historic Name</b>	
<b>C. Other Name(s)</b>	

<b>N. Ownership</b>	Private	<input checked="" type="checkbox"/>	Local	<input type="checkbox"/>	Federal	<input type="checkbox"/>	State	<input type="checkbox"/>	Mix	<input type="checkbox"/>
---------------------	---------	-------------------------------------	-------	--------------------------	---------	--------------------------	-------	--------------------------	-----	--------------------------

<b>P. UTM X and Y Coordinates</b>	740452.69159184	4275063.73432061
-----------------------------------	-----------------	------------------

<b>City Parcel Identification Number</b>	158500360	<b>Additional City Identification Number</b>	158500360
--	-----------	--	-----------

--

<b>2A. Architect / Builder / Designer / Engineer</b>

<b>2B. Architectural Style</b>

<b>2C. Property Type</b>
49 Single Family Undetermined

<b>2D. Construction Date</b>		MOD
<b>2E. Alteration Dates</b>	#Name	<b>2F. Date Rebuilt</b>
		<b>2G. Date Moved</b>
		<b>2H. Demo Date</b>

<b>2J. Historic Function</b>

<b>2K. Historic Sub-Function</b>

<b>Present Function</b>
01 Domestic
01A Single Dwelling

<b>Q. Area(s) of Significance/Contexts</b>
030 Architecture
070 Community Planning and Development

<b>NR Eligibility</b>	Less than 50 years of age
-----------------------	---------------------------

<b>Integrity</b>
Excellent

<b>Survey Report</b>
Dutchtown Survey

<b>Preparer</b>	<b>Survey Date</b>
Historic Preservation Services, LLC	2002 -- 2003

<b>2M. Resource Type</b>	Building
--------------------------	----------

<b>2N. Stories</b>	
Primary Structure	1
Secondary Structure	

<b>2O. Structural Systems</b>
BF Balloon Frame

<b>2P. Wall Materials</b>
30 Brick

<b>2Q. Other Materials</b>

<b>2R. Roof Shapes</b>
HP Hipped

<b>2S. Roof Materials</b>
63 Asphalt

<b>2T. Roof Features</b>

<b>2U. Foundation Materials</b>
65 Concrete

<b>2V. Porch Type</b>
AW Awning

<b>2W. Plan Code</b>
RC Rectangle

<b>2Z. Sources</b>
Sanborn maps, plat maps, and building permits.





<b>D. Address / Location</b>		
3453	Louisiana	Ave.
<b>E. City</b> St. Louis, MO 63118	<b>B. County</b>	191 St. Louis

<b>2I. Owner's Name and Address (if Different)</b>

<b>A. Historic Name</b>	
<b>C. Other Name(s)</b>	

<b>N. Ownership</b>	Private	<input checked="" type="checkbox"/>	Local	<input type="checkbox"/>	Federal	<input type="checkbox"/>	State	<input type="checkbox"/>	Mix	<input type="checkbox"/>
---------------------	---------	-------------------------------------	-------	--------------------------	---------	--------------------------	-------	--------------------------	-----	--------------------------

<b>P. UTM X and Y Coordinates</b>	740410.304628048	4275074.27975636
-----------------------------------	------------------	------------------

<b>City Parcel Identification Number</b>	158600390	<b>Additional City Identification Number</b>	158600390
--	-----------	--	-----------

<b>2A. Architect / Builder / Designer / Engineer</b>
Frank S. Horine (1906)

<b>2B. Architectural Style</b>

<b>2C. Property Type</b>
49 Single Family Undetermined

<b>2D. Construction Date</b>	1906		
<b>2E. Alteration Dates</b>	#Name	<b>2F. Date Rebuilt</b>	
		<b>2G. Date Moved</b>	
		<b>2H. Demo Date</b>	

<b>2J. Historic Function</b>
01 Domestic

<b>2K. Historic Sub-Function</b>
01A Single Dwelling

<b>Present Function</b>
01 Domestic

<b>Q. Area(s) of Significance/Contexts</b>
030 Architecture
070 Community Planning and Development

<b>NR Eligibility</b>	Contributing to district
-----------------------	--------------------------

<b>Integrity</b>
Good to Fair

<b>Survey Report</b>
Dutchtown Survey

<b>Preparer</b>	<b>Survey Date</b>
Historic Preservation Services, LLC	2002 -- 2003

<b>2M. Resource Type</b>	Building
--------------------------	----------

<b>2N. Stories</b>	
Primary Structure	1
Secondary Structure	

<b>2O. Structural Systems</b>
LB Load Bearing Brick

<b>2P. Wall Materials</b>
30 Brick

<b>2Q. Other Materials</b>
43 Limestone

<b>2R. Roof Shapes</b>
FT Flat
PR Parapet

<b>2S. Roof Materials</b>
01 None Listed

<b>2T. Roof Features</b>

<b>2U. Foundation Materials</b>
30 Brick

<b>2V. Porch Type</b>
ST Stoop

<b>2W. Plan Code</b>
01 None Listed

<b>2Z. Sources</b>
Sanborn maps, plat maps, and building permits.



NO TRESPASSING  
NO LOITERING

1000

<b>D. Address / Location</b>		
3455	Louisiana	Ave.
<b>E. City</b> St. Louis, MO 63118	<b>B. County</b>	191 St. Louis

<b>2I. Owner's Name and Address (if Different)</b>

<b>A. Historic Name</b>	
<b>C. Other Name(s)</b>	

<b>N. Ownership</b>	Private	<input checked="" type="checkbox"/>	Local	<input type="checkbox"/>	Federal	<input type="checkbox"/>	State	<input type="checkbox"/>	Mix	<input type="checkbox"/>
---------------------	---------	-------------------------------------	-------	--------------------------	---------	--------------------------	-------	--------------------------	-----	--------------------------

<b>P. UTM X and Y Coordinates</b>	740409.683150783	4275066.99713446
-----------------------------------	------------------	------------------

<b>City Parcel Identification Number</b>	158600400	<b>Additional City Identification Number</b>	158600400
--	-----------	--	-----------

<b>2A. Architect / Builder / Designer / Engineer</b>
Frank S. Horine (1906)

<b>2B. Architectural Style</b>

<b>2C. Property Type</b>
14 Shotgun

<b>2D. Construction Date</b>	1906		
<b>2E. Alteration Dates</b>	#Name	<b>2F. Date Rebuilt</b>	
		<b>2G. Date Moved</b>	
		<b>2H. Demo Date</b>	

<b>2J. Historic Function</b>
01 Domestic

<b>2K. Historic Sub-Function</b>

<b>Present Function</b>
01 Domestic

<b>Q. Area(s) of Significance/Contexts</b>
030 Architecture
070 Community Planning and Development

<b>NR Eligibility</b>	Contributing to district
-----------------------	--------------------------

<b>Integrity</b>
Excellent

<b>Survey Report</b>
Dutchtown Survey

<b>Preparer</b>	<b>Survey Date</b>
Historic Preservation Services, LLC	2002 -- 2003

<b>2M. Resource Type</b>	Building
--------------------------	----------

<b>2N. Stories</b>	
Primary Structure	1
Secondary Structure	

<b>2O. Structural Systems</b>
LB Load Bearing Brick

<b>2P. Wall Materials</b>
30 Brick

<b>2Q. Other Materials</b>
43 Limestone

<b>2R. Roof Shapes</b>
GB Gable

<b>2S. Roof Materials</b>
63 Asphalt

<b>2T. Roof Features</b>

<b>2U. Foundation Materials</b>
30 Brick

<b>2V. Porch Type</b>
ST Stoop

<b>2W. Plan Code</b>
01 None Listed

<b>2Z. Sources</b>
Sanborn maps, plat maps, and building permits.



2455



<b>D. Address / Location</b>		
3459	Louisiana	Ave.
<b>E. City</b>	St. Louis, MO 63118	<b>B. County</b> 191 St. Louis

<b>2I. Owner's Name and Address (if Different)</b>

<b>A. Historic Name</b>	
<b>C. Other Name(s)</b>	

<b>N. Ownership</b>	Private	<input checked="" type="checkbox"/>	Local	<input type="checkbox"/>	Federal	<input type="checkbox"/>	State	<input type="checkbox"/>	Mix	<input type="checkbox"/>
---------------------	---------	-------------------------------------	-------	--------------------------	---------	--------------------------	-------	--------------------------	-----	--------------------------

<b>P. UTM X and Y Coordinates</b>	740407.579231572	4275059.9822581
-----------------------------------	------------------	-----------------

<b>City Parcel Identification Number</b>	158600410	<b>Additional City Identification Number</b>	158600410
--	-----------	--	-----------

<b>2A. Architect / Builder / Designer / Engineer</b>
Frank S. Horine (1906)

<b>2B. Architectural Style</b>
90 Mixed

<b>2C. Property Type</b>
14 Shotgun

<b>2D. Construction Date</b>	1906		
<b>2E. Alteration Dates</b>	#Name	<b>2F. Date Rebuilt</b>	
		<b>2G. Date Moved</b>	
		<b>2H. Demo Date</b>	

<b>2J. Historic Function</b>
01 Domestic

<b>2K. Historic Sub-Function</b>

<b>Present Function</b>
01 Domestic

<b>Q. Area(s) of Significance/Contexts</b>
030 Architecture
070 Community Planning and Development

<b>NR Eligibility</b>	Contributing to district
-----------------------	--------------------------

<b>Integrity</b>
Good to Fair

<b>Survey Report</b>
Dutchtown Survey

<b>Preparer</b>	<b>Survey Date</b>
Historic Preservation Services, LLC	2002 -- 2003

<b>2M. Resource Type</b>	Building
--------------------------	----------

<b>2N. Stories</b>	
Primary Structure	1
Secondary Structure	

<b>2O. Structural Systems</b>
LB Load Bearing Brick

<b>2P. Wall Materials</b>
30 Brick

<b>2Q. Other Materials</b>

<b>2R. Roof Shapes</b>
GB Gable

<b>2S. Roof Materials</b>
99 Other: Composition Shingle

<b>2T. Roof Features</b>

<b>2U. Foundation Materials</b>
30 Brick

<b>2V. Porch Type</b>
ST Stoop

<b>2W. Plan Code</b>
01 None Listed

<b>2Z. Sources</b>
Sanborn maps, plat maps, and building permits.





<b>D. Address / Location</b>		
3461	Louisiana	Ave.
<b>E. City</b> St. Louis, MO 63118	<b>B. County</b>	191 St. Louis

<b>2I. Owner's Name and Address (if Different)</b>

<b>A. Historic Name</b>	
<b>C. Other Name(s)</b>	

<b>N. Ownership</b>	Private	<input checked="" type="checkbox"/>	Local	<input type="checkbox"/>	Federal	<input type="checkbox"/>	State	<input type="checkbox"/>	Mix	<input type="checkbox"/>
---------------------	---------	-------------------------------------	-------	--------------------------	---------	--------------------------	-------	--------------------------	-----	--------------------------

<b>P. UTM X and Y Coordinates</b>	740407.328922608	4275052.6715574
-----------------------------------	------------------	-----------------

<b>City Parcel Identification Number</b>	158600420	<b>Additional City Identification Number</b>	158600420
--	-----------	--	-----------

<b>2A. Architect / Builder / Designer / Engineer</b>
Frank S. Horine (1906)

<b>2B. Architectural Style</b>
90 Mixed

<b>2C. Property Type</b>
49 Single Family Undetermined

<b>2D. Construction Date</b>	1906		
<b>2E. Alteration Dates</b>	#Name	<b>2F. Date Rebuilt</b>	
		<b>2G. Date Moved</b>	
		<b>2H. Demo Date</b>	

<b>2J. Historic Function</b>
01 Domestic

<b>2K. Historic Sub-Function</b>
01A Single Dwelling

<b>Present Function</b>
01 Domestic

<b>Q. Area(s) of Significance/Contexts</b>
030 Architecture
070 Community Planning and Development

<b>NR Eligibility</b>	Contributing to district
-----------------------	--------------------------

<b>Integrity</b>
Excellent

<b>Survey Report</b>
Dutchtown Survey

<b>Preparer</b>	<b>Survey Date</b>
Historic Preservation Services, LLC	2002 -- 2003

<b>2M. Resource Type</b>	Building
--------------------------	----------

<b>2N. Stories</b>	
Primary Structure	1
Secondary Structure	

<b>2O. Structural Systems</b>
LB Load Bearing Brick

<b>2P. Wall Materials</b>
30 Brick

<b>2Q. Other Materials</b>

<b>2R. Roof Shapes</b>
GB Gable

<b>2S. Roof Materials</b>
63 Asphalt

<b>2T. Roof Features</b>

<b>2U. Foundation Materials</b>
30 Brick
40 Stone

<b>2V. Porch Type</b>
ST Stoop

<b>2W. Plan Code</b>
01 None Listed

<b>2Z. Sources</b>
Sanborn maps, plat maps, and building permits.





<b>D. Address / Location</b>		
3501	Louisiana	Ave.
<b>E. City</b> St. Louis, MO 63118	<b>B. County</b>	191 St. Louis

<b>2I. Owner's Name and Address (if Different)</b>

<b>A. Historic Name</b>	
<b>C. Other Name(s)</b>	

<b>N. Ownership</b>	Private	<input checked="" type="checkbox"/>	Local	<input type="checkbox"/>	Federal	<input type="checkbox"/>	State	<input type="checkbox"/>	Mix	<input type="checkbox"/>
---------------------	---------	-------------------------------------	-------	--------------------------	---------	--------------------------	-------	--------------------------	-----	--------------------------

<b>P. UTM X and Y Coordinates</b>	740403.665383116	4275023.97648676
-----------------------------------	------------------	------------------

<b>City Parcel Identification Number</b>	158700200	<b>Additional City Identification Number</b>	158700200
--	-----------	--	-----------

<b>2A. Architect / Builder / Designer / Engineer</b>
H. Butts (1914)

<b>2B. Architectural Style</b>

<b>2C. Property Type</b>
53 4-Family Flat

<b>2D. Construction Date</b>	1914		
<b>2E. Alteration Dates</b>	#Name	<b>2F. Date Rebuilt</b>	
		<b>2G. Date Moved</b>	
		<b>2H. Demo Date</b>	

<b>2J. Historic Function</b>
01 Domestic

<b>2K. Historic Sub-Function</b>
01B Multiple Dwelling

<b>Present Function</b>
01 Domestic

<b>Q. Area(s) of Significance/Contexts</b>
030 Architecture
070 Community Planning and Development

<b>NR Eligibility</b>	Contributing to district
-----------------------	--------------------------

<b>Integrity</b>
Excellent

<b>Survey Report</b>
Dutchtown Survey

<b>Preparer</b>	<b>Survey Date</b>
Historic Preservation Services, LLC	2002 -- 2003

<b>2M. Resource Type</b>	Building
--------------------------	----------

<b>2N. Stories</b>	
Primary Structure	2
Secondary Structure	

<b>2O. Structural Systems</b>
LB Load Bearing Brick

<b>2P. Wall Materials</b>
30 Brick

<b>2Q. Other Materials</b>
----------------------------

<b>2R. Roof Shapes</b>
FT Flat
PR Parapet

<b>2S. Roof Materials</b>
01 None Listed

<b>2T. Roof Features</b>
--------------------------

<b>2U. Foundation Materials</b>
40 Stone

<b>2V. Porch Type</b>
R1 Recessed-1 Story: Awning

<b>2W. Plan Code</b>
RC Rectangle

<b>2Z. Sources</b>
Sanborn maps, plat maps, and building permits.







<b>D. Address / Location</b>		
3509	Louisiana	Ave.
<b>E. City</b> St. Louis, MO 63118	<b>B. County</b>	191 St. Louis

<b>2I. Owner's Name and Address (if Different)</b>

<b>A. Historic Name</b>	
<b>C. Other Name(s)</b>	

<b>N. Ownership</b>	Private	<input checked="" type="checkbox"/>	Local	<input type="checkbox"/>	Federal	<input type="checkbox"/>	State	<input type="checkbox"/>	Mix	<input type="checkbox"/>
---------------------	---------	-------------------------------------	-------	--------------------------	---------	--------------------------	-------	--------------------------	-----	--------------------------

<b>P. UTM X and Y Coordinates</b>	740401.902782883	4275011.45601974
-----------------------------------	------------------	------------------

<b>City Parcel Identification Number</b>	158700210	<b>Additional City Identification Number</b>	158700210
--	-----------	--	-----------

<b>2A. Architect / Builder / Designer / Engineer</b>
Geo. W. Plegge (1902)
H. Eichkem (1914)

<b>2B. Architectural Style</b>

<b>2C. Property Type</b>
19 Side Hall

<b>2D. Construction Date</b>	1902		
<b>2E. Alteration Dates</b>	#Name	<b>2F. Date Rebuilt</b>	
		<b>2G. Date Moved</b>	
		<b>2H. Demo Date</b>	

<b>2J. Historic Function</b>
01 Domestic

<b>2K. Historic Sub-Function</b>

<b>Present Function</b>
01 Domestic

<b>Q. Area(s) of Significance/Contexts</b>
030 Architecture
070 Community Planning and Development

<b>NR Eligibility</b>	Contributing to district
-----------------------	--------------------------

<b>Integrity</b>
Good to Fair

<b>Survey Report</b>
Dutchtown Survey

<b>Preparer</b>	<b>Survey Date</b>
Historic Preservation Services, LLC	2002 -- 2003

<b>2M. Resource Type</b>	Building
--------------------------	----------

<b>2N. Stories</b>	
Primary Structure	1
Secondary Structure	

<b>2O. Structural Systems</b>
LB Load Bearing Brick

<b>2P. Wall Materials</b>
30 Brick

<b>2Q. Other Materials</b>

<b>2R. Roof Shapes</b>
FT Flat
PR Parapet

<b>2S. Roof Materials</b>
01 None Listed

<b>2T. Roof Features</b>

<b>2U. Foundation Materials</b>
40 Stone

<b>2V. Porch Type</b>
SI Side: Awning

<b>2W. Plan Code</b>
RC Rectangle

<b>2Z. Sources</b>
Sanborn maps, plat maps, and building permits.





<b>D. Address / Location</b>		
3511	Louisiana	Ave.
<b>E. City</b> St. Louis, MO 63118	<b>B. County</b>	191 St. Louis

<b>2I. Owner's Name and Address (if Different)</b>

<b>A. Historic Name</b>	
<b>C. Other Name(s)</b>	

<b>N. Ownership</b>	Private	<input checked="" type="checkbox"/>	Local	<input type="checkbox"/>	Federal	<input type="checkbox"/>	State	<input type="checkbox"/>	Mix	<input type="checkbox"/>
---------------------	---------	-------------------------------------	-------	--------------------------	---------	--------------------------	-------	--------------------------	-----	--------------------------

<b>P. UTM X and Y Coordinates</b>	740400.557318874	4275001.36661821
-----------------------------------	------------------	------------------

<b>City Parcel Identification Number</b>	158700220	<b>Additional City Identification Number</b>	158700220
--	-----------	--	-----------

<b>2A. Architect / Builder / Designer / Engineer</b>
U. J. Rubasch (1905)

<b>2B. Architectural Style</b>

<b>2C. Property Type</b>
14 Shotgun

<b>2D. Construction Date</b>	1905		
<b>2E. Alteration Dates</b>	#Name	<b>2F. Date Rebuilt</b>	
		<b>2G. Date Moved</b>	
		<b>2H. Demo Date</b>	

<b>2J. Historic Function</b>
01 Domestic

<b>2K. Historic Sub-Function</b>

<b>Present Function</b>
01 Domestic

<b>Q. Area(s) of Significance/Contexts</b>
030 Architecture
070 Community Planning and Development

<b>NR Eligibility</b>	Contributing to district
-----------------------	--------------------------

<b>Integrity</b>
Good to Fair

<b>Survey Report</b>
Dutchtown Survey

<b>Preparer</b>	<b>Survey Date</b>
Historic Preservation Services, LLC	2002 -- 2003

<b>2M. Resource Type</b>	Building
--------------------------	----------

<b>2N. Stories</b>	
Primary Structure	1
Secondary Structure	

<b>2O. Structural Systems</b>
LB Load Bearing Brick

<b>2P. Wall Materials</b>
30 Brick

<b>2Q. Other Materials</b>

<b>2R. Roof Shapes</b>
FT Flat
PR Parapet

<b>2S. Roof Materials</b>
01 None Listed

<b>2T. Roof Features</b>

<b>2U. Foundation Materials</b>
40 Stone

<b>2V. Porch Type</b>
R1 Recessed-1 Story

<b>2W. Plan Code</b>
LS L-Shape

<b>2Z. Sources</b>
Sanborn maps, plat maps, and building permits.







<b>D. Address / Location</b>		
3513	Louisiana	Ave.
<b>E. City</b> St. Louis, MO 63118	<b>B. County</b>	191 St. Louis

<b>2I. Owner's Name and Address (if Different)</b>

<b>A. Historic Name</b>	
<b>C. Other Name(s)</b>	

<b>N. Ownership</b>	Private	<input checked="" type="checkbox"/>	Local	<input type="checkbox"/>	Federal	<input type="checkbox"/>	State	<input type="checkbox"/>	Mix	<input type="checkbox"/>
---------------------	---------	-------------------------------------	-------	--------------------------	---------	--------------------------	-------	--------------------------	-----	--------------------------

<b>P. UTM X and Y Coordinates</b>	740399.593137158	4274993.16249291
-----------------------------------	------------------	------------------

<b>City Parcel Identification Number</b>	158700230	<b>Additional City Identification Number</b>	158700230
--	-----------	--	-----------

<b>2A. Architect / Builder / Designer / Engineer</b>

<b>2B. Architectural Style</b>
21 Federal

<b>2C. Property Type</b>

<b>2D. Construction Date</b>		c.	1907
<b>2E. Alteration Dates</b>	#Name	<b>2F. Date Rebuilt</b>	
		<b>2G. Date Moved</b>	
		<b>2H. Demo Date</b>	

<b>2J. Historic Function</b>
01 Domestic

<b>2K. Historic Sub-Function</b>

<b>Present Function</b>
01 Domestic

<b>Q. Area(s) of Significance/Contexts</b>
030 Architecture
070 Community Planning and Development

<b>NR Eligibility</b>	Contributing to district
-----------------------	--------------------------

<b>Integrity</b>
Good to Fair

<b>Survey Report</b>
Dutchtown Survey

<b>Preparer</b>	<b>Survey Date</b>
Historic Preservation Services, LLC	2002 -- 2003

<b>2M. Resource Type</b>	Building
--------------------------	----------

<b>2N. Stories</b>	
Primary Structure	2
Secondary Structure	

<b>2O. Structural Systems</b>
LB Load Bearing Brick

<b>2P. Wall Materials</b>
30 Brick

<b>2Q. Other Materials</b>

<b>2R. Roof Shapes</b>
FT Flat
PR Parapet

<b>2S. Roof Materials</b>
01 None Listed

<b>2T. Roof Features</b>

<b>2U. Foundation Materials</b>
40 Stone

<b>2V. Porch Type</b>
SI Side: Awning

<b>2W. Plan Code</b>
RC Rectangle

<b>2Z. Sources</b>
Sanborn maps, plat maps, and building permits.



345

<b>D. Address / Location</b>		
3515	Louisiana	Ave.
<b>E. City</b> St. Louis, MO 63118	<b>B. County</b>	191 St. Louis

<b>2I. Owner's Name and Address (if Different)</b>

<b>A. Historic Name</b>	
<b>C. Other Name(s)</b>	

<b>N. Ownership</b>	Private	<input checked="" type="checkbox"/>	Local	<input type="checkbox"/>	Federal	<input type="checkbox"/>	State	<input type="checkbox"/>	Mix	<input type="checkbox"/>
---------------------	---------	-------------------------------------	-------	--------------------------	---------	--------------------------	-------	--------------------------	-----	--------------------------

<b>P. UTM X and Y Coordinates</b>	740398.370930276	4274984.14648746
-----------------------------------	------------------	------------------

<b>City Parcel Identification Number</b>	158700240	<b>Additional City Identification Number</b>	158700240
--	-----------	--	-----------

<b>2A. Architect / Builder / Designer / Engineer</b>

<b>2B. Architectural Style</b>

<b>2C. Property Type</b>
52 2-Family Flat

<b>2D. Construction Date</b>	c.	1907
<b>2E. Alteration Dates</b>	#Name	<b>2F. Date Rebuilt</b>
		<b>2G. Date Moved</b>
		<b>2H. Demo Date</b>

<b>2J. Historic Function</b>
01 Domestic

<b>2K. Historic Sub-Function</b>
01B Multiple Dwelling

<b>Present Function</b>
01 Domestic

<b>Q. Area(s) of Significance/Contexts</b>
030 Architecture
070 Community Planning and Development

<b>NR Eligibility</b>	Contributing to district
-----------------------	--------------------------

<b>Integrity</b>
Excellent

<b>Survey Report</b>
Dutchtown Survey

<b>Preparer</b>	<b>Survey Date</b>
Historic Preservation Services, LLC	2002 -- 2003

<b>2M. Resource Type</b>	Building
--------------------------	----------

<b>2N. Stories</b>	
Primary Structure	2
Secondary Structure	

<b>2O. Structural Systems</b>
LB Load Bearing Brick

<b>2P. Wall Materials</b>
30 Brick

<b>2Q. Other Materials</b>

<b>2R. Roof Shapes</b>
FT Flat
PR Parapet

<b>2S. Roof Materials</b>
01 None Listed

<b>2T. Roof Features</b>

<b>2U. Foundation Materials</b>
40 Stone

<b>2V. Porch Type</b>
R1 Recessed-1 Story

<b>2W. Plan Code</b>
RC Rectangle

<b>2Z. Sources</b>
Sanborn maps, plat maps, and building permits.









<b>D. Address / Location</b>		
3519	Louisiana	Ave.
<b>E. City</b> St. Louis, MO 63118	<b>B. County</b>	191 St. Louis

<b>2I. Owner's Name and Address (if Different)</b>

<b>A. Historic Name</b>	
<b>C. Other Name(s)</b>	

<b>N. Ownership</b>	Private	<input checked="" type="checkbox"/>	Local	<input type="checkbox"/>	Federal	<input type="checkbox"/>	State	<input type="checkbox"/>	Mix	<input type="checkbox"/>
---------------------	---------	-------------------------------------	-------	--------------------------	---------	--------------------------	-------	--------------------------	-----	--------------------------

<b>P. UTM X and Y Coordinates</b>	740397.220858672	4274974.71262444
-----------------------------------	------------------	------------------

<b>City Parcel Identification Number</b>	158700250	<b>Additional City Identification Number</b>	158700250
--	-----------	--	-----------

<b>2A. Architect / Builder / Designer / Engineer</b>
J. Strauss (1914)

<b>2B. Architectural Style</b>
47 Romanesque

<b>2C. Property Type</b>
52 2-Family Flat

<b>2D. Construction Date</b>		1914
<b>2E. Alteration Dates</b>	#Name	<b>2F. Date Rebuilt</b>
		<b>2G. Date Moved</b>
		<b>2H. Demo Date</b>

<b>2J. Historic Function</b>
01 Domestic

<b>2K. Historic Sub-Function</b>
01B Multiple Dwelling

<b>Present Function</b>
01 Domestic

<b>Q. Area(s) of Significance/Contexts</b>
030 Architecture
070 Community Planning and Development

<b>NR Eligibility</b>	Contributing to district
-----------------------	--------------------------

<b>Integrity</b>
Good to Fair

<b>Survey Report</b>
Dutchtown Survey

<b>Preparer</b>	<b>Survey Date</b>
Historic Preservation Services, LLC	2002 -- 2003

<b>2M. Resource Type</b>	Building
--------------------------	----------

<b>2N. Stories</b>	
Primary Structure	2
Secondary Structure	

<b>2O. Structural Systems</b>
LB Load Bearing Brick

<b>2P. Wall Materials</b>
30 Brick

<b>2Q. Other Materials</b>

<b>2R. Roof Shapes</b>
FT Flat
PR Parapet

<b>2S. Roof Materials</b>
01 None Listed

<b>2T. Roof Features</b>

<b>2U. Foundation Materials</b>
40 Stone

<b>2V. Porch Type</b>
R1 Recessed-1 Story

<b>2W. Plan Code</b>
RC Rectangle

<b>2Z. Sources</b>
Sanborn maps, plat maps, and building permits.







<b>D. Address / Location</b>		
3521	Louisiana	Ave.
<b>E. City</b> St. Louis, MO 63118	<b>B. County</b>	191 St. Louis

<b>2I. Owner's Name and Address (if Different)</b>

<b>A. Historic Name</b>	
<b>C. Other Name(s)</b>	

<b>N. Ownership</b>	Private	<input checked="" type="checkbox"/>	Local	<input type="checkbox"/>	Federal	<input type="checkbox"/>	State	<input type="checkbox"/>	Mix	<input type="checkbox"/>
---------------------	---------	-------------------------------------	-------	--------------------------	---------	--------------------------	-------	--------------------------	-----	--------------------------

<b>P. UTM X and Y Coordinates</b>	740396.141715072	4274967.11800174
-----------------------------------	------------------	------------------

<b>City Parcel Identification Number</b>	158700260	<b>Additional City Identification Number</b>	158700260
--	-----------	--	-----------

<b>2A. Architect / Builder / Designer / Engineer</b>

<b>2B. Architectural Style</b>

<b>2C. Property Type</b>
19 Side Hall

<b>2D. Construction Date</b>	c.	1907
<b>2E. Alteration Dates</b>	#Name	<b>2F. Date Rebuilt</b>
		<b>2G. Date Moved</b>
		<b>2H. Demo Date</b>

<b>2J. Historic Function</b>
01 Domestic

<b>2K. Historic Sub-Function</b>

<b>Present Function</b>
01 Domestic

<b>Q. Area(s) of Significance/Contexts</b>
030 Architecture
070 Community Planning and Development

<b>NR Eligibility</b>	Contributing to district
-----------------------	--------------------------

<b>Integrity</b>
Excellent

<b>Survey Report</b>
Dutchtown Survey

<b>Preparer</b>	<b>Survey Date</b>
Historic Preservation Services, LLC	2002 -- 2003

<b>2M. Resource Type</b>	Building
--------------------------	----------

<b>2N. Stories</b>	
Primary Structure	2
Secondary Structure	

<b>2O. Structural Systems</b>
LB Load Bearing Brick

<b>2P. Wall Materials</b>
30 Brick

<b>2Q. Other Materials</b>

<b>2R. Roof Shapes</b>
FT Flat
PR Parapet

<b>2S. Roof Materials</b>
01 None Listed

<b>2T. Roof Features</b>

<b>2U. Foundation Materials</b>
40 Stone

<b>2V. Porch Type</b>
SI Side

<b>2W. Plan Code</b>
LS L-Shape

<b>2Z. Sources</b>
Sanborn maps, plat maps, and building permits.





<b>D. Address / Location</b>		
3525	Louisiana	Ave.
<b>E. City</b> St. Louis, MO 63118	<b>B. County</b>	191 St. Louis

<b>2I. Owner's Name and Address (if Different)</b>

<b>A. Historic Name</b>	
<b>C. Other Name(s)</b>	

<b>N. Ownership</b>	Private	<input checked="" type="checkbox"/>	Local	<input type="checkbox"/>	Federal	<input type="checkbox"/>	State	<input type="checkbox"/>	Mix	<input type="checkbox"/>
---------------------	---------	-------------------------------------	-------	--------------------------	---------	--------------------------	-------	--------------------------	-----	--------------------------

<b>P. UTM X and Y Coordinates</b>	740394.889590073	4274957.29321726
-----------------------------------	------------------	------------------

<b>City Parcel Identification Number</b>	158700270	<b>Additional City Identification Number</b>	158700270
--	-----------	--	-----------

<b>2A. Architect / Builder / Designer / Engineer</b>
Arthur Hess (1909)

<b>2B. Architectural Style</b>

<b>2C. Property Type</b>
53 4-Family Flat

<b>2D. Construction Date</b>	1909		
<b>2E. Alteration Dates</b>	#Name	<b>2F. Date Rebuilt</b>	
		<b>2G. Date Moved</b>	
		<b>2H. Demo Date</b>	

<b>2J. Historic Function</b>
01 Domestic

<b>2K. Historic Sub-Function</b>
01B Multiple Dwelling

<b>Present Function</b>
01 Domestic

<b>Q. Area(s) of Significance/Contexts</b>
030 Architecture
070 Community Planning and Development

<b>NR Eligibility</b>	Contributing to district
-----------------------	--------------------------

<b>Integrity</b>
Excellent

<b>Survey Report</b>
Dutchtown Survey

<b>Preparer</b>	<b>Survey Date</b>
Historic Preservation Services, LLC	2002 -- 2003

<b>2M. Resource Type</b>	Building
--------------------------	----------

<b>2N. Stories</b>	
Primary Structure	2
Secondary Structure	

<b>2O. Structural Systems</b>
LB Load Bearing Brick

<b>2P. Wall Materials</b>
30 Brick

<b>2Q. Other Materials</b>

<b>2R. Roof Shapes</b>
FT Flat
PR Parapet

<b>2S. Roof Materials</b>
01 None Listed

<b>2T. Roof Features</b>

<b>2U. Foundation Materials</b>
40 Stone

<b>2V. Porch Type</b>
R1 Recessed-1 Story

<b>2W. Plan Code</b>
RC Rectangle

<b>2Z. Sources</b>
Sanborn maps, plat maps, and building permits.





<b>D. Address / Location</b>		
3529	Louisiana	Ave.
<b>E. City</b> St. Louis, MO 63118	<b>B. County</b>	191 St. Louis

<b>2I. Owner's Name and Address (if Different)</b>

<b>A. Historic Name</b>	
<b>C. Other Name(s)</b>	

<b>N. Ownership</b>	Private	<input checked="" type="checkbox"/>	Local	<input type="checkbox"/>	Federal	<input type="checkbox"/>	State	<input type="checkbox"/>	Mix	<input type="checkbox"/>
---------------------	---------	-------------------------------------	-------	--------------------------	---------	--------------------------	-------	--------------------------	-----	--------------------------

<b>P. UTM X and Y Coordinates</b>	740393.414077306	4274945.73091361
-----------------------------------	------------------	------------------

<b>City Parcel Identification Number</b>	158700280	<b>Additional City Identification Number</b>	158700280
--	-----------	--	-----------

<b>2A. Architect / Builder / Designer / Engineer</b>
E. Fendler (1920)

<b>2B. Architectural Style</b>

<b>2C. Property Type</b>
22 Bungalow/Bungalowoid

<b>2D. Construction Date</b>	1920		
<b>2E. Alteration Dates</b>	#Name	<b>2F. Date Rebuilt</b>	
		<b>2G. Date Moved</b>	
		<b>2H. Demo Date</b>	

<b>2J. Historic Function</b>
01 Domestic

<b>2K. Historic Sub-Function</b>

<b>Present Function</b>
01 Domestic

<b>Q. Area(s) of Significance/Contexts</b>
030 Architecture
070 Community Planning and Development

<b>NR Eligibility</b>	Non-contributing to district
-----------------------	------------------------------

<b>Integrity</b>
Poor

<b>Survey Report</b>
Dutchtown Survey

<b>Preparer</b>	<b>Survey Date</b>
Historic Preservation Services, LLC	2002 -- 2003

<b>2M. Resource Type</b>	Building
--------------------------	----------

<b>2N. Stories</b>	
Primary Structure	1½
Secondary Structure	

<b>2O. Structural Systems</b>
LB Load Bearing Brick

<b>2P. Wall Materials</b>
61 Stucco
30 Brick

<b>2Q. Other Materials</b>

<b>2R. Roof Shapes</b>
GB Gable

<b>2S. Roof Materials</b>
99 Other: Composition Shingle

<b>2T. Roof Features</b>
DR Dormer

<b>2U. Foundation Materials</b>
40 Stone

<b>2V. Porch Type</b>
FU Full

<b>2W. Plan Code</b>
RC Rectangle

<b>2Z. Sources</b>
Sanborn maps, plat maps, and building permits.





<b>D. Address / Location</b>		
3531	Louisiana	Ave.
<b>E. City</b> St. Louis, MO 63118	<b>B. County</b>	191 St. Louis

<b>2I. Owner's Name and Address (if Different)</b>

<b>A. Historic Name</b>	
<b>C. Other Name(s)</b>	

<b>N. Ownership</b>	Private	<input checked="" type="checkbox"/>	Local	<input type="checkbox"/>	Federal	<input type="checkbox"/>	State	<input type="checkbox"/>	Mix	<input type="checkbox"/>
---------------------	---------	-------------------------------------	-------	--------------------------	---------	--------------------------	-------	--------------------------	-----	--------------------------

<b>P. UTM X and Y Coordinates</b>	740392.114952551	4274936.32614302
-----------------------------------	------------------	------------------

<b>City Parcel Identification Number</b>	158700290	<b>Additional City Identification Number</b>	158700290
--	-----------	--	-----------

<b>2A. Architect / Builder / Designer / Engineer</b>

<b>2B. Architectural Style</b>
52 Classic Revival

<b>2C. Property Type</b>

<b>2D. Construction Date</b>		c.	1907
<b>2E. Alteration Dates</b>	#Name	<b>2F. Date Rebuilt</b>	
		<b>2G. Date Moved</b>	
		<b>2H. Demo Date</b>	

<b>2J. Historic Function</b>
01 Domestic

<b>2K. Historic Sub-Function</b>

<b>Present Function</b>
01 Domestic

<b>Q. Area(s) of Significance/Contexts</b>
030 Architecture
070 Community Planning and Development

<b>NR Eligibility</b>	Contributing to district
-----------------------	--------------------------

<b>Integrity</b>
Excellent

<b>Survey Report</b>
Dutchtown Survey

<b>Preparer</b>	<b>Survey Date</b>
Historic Preservation Services, LLC	2002 -- 2003

<b>2M. Resource Type</b>	Building
--------------------------	----------

<b>2N. Stories</b>	
Primary Structure	2
Secondary Structure	

<b>2O. Structural Systems</b>
LB Load Bearing Brick

<b>2P. Wall Materials</b>
30 Brick

<b>2Q. Other Materials</b>

<b>2R. Roof Shapes</b>
FT Flat
PR Parapet

<b>2S. Roof Materials</b>
01 None Listed

<b>2T. Roof Features</b>

<b>2U. Foundation Materials</b>
40 Stone

<b>2V. Porch Type</b>
R1 Recessed-1 Story

<b>2W. Plan Code</b>
RC Rectangle

<b>2Z. Sources</b>
Sanborn maps, plat maps, and building permits.





<b>D. Address / Location</b>		
3533	Louisiana	Ave.
<b>E. City</b> St. Louis, MO 63118	<b>B. County</b>	191 St. Louis

<b>2I. Owner's Name and Address (if Different)</b>

<b>A. Historic Name</b>	
<b>C. Other Name(s)</b>	

<b>N. Ownership</b>	Private	<input checked="" type="checkbox"/>	Local	<input type="checkbox"/>	Federal	<input type="checkbox"/>	State	<input type="checkbox"/>	Mix	<input type="checkbox"/>
---------------------	---------	-------------------------------------	-------	--------------------------	---------	--------------------------	-------	--------------------------	-----	--------------------------

<b>P. UTM X and Y Coordinates</b>	740391.194867171	4274928.69300933
-----------------------------------	------------------	------------------

<b>City Parcel Identification Number</b>	158700300	<b>Additional City Identification Number</b>	158700300
--	-----------	--	-----------

<b>2A. Architect / Builder / Designer / Engineer</b>

<b>2B. Architectural Style</b>

<b>2C. Property Type</b>
49 Single Family Undetermined

<b>2D. Construction Date</b>	c.	1907
<b>2E. Alteration Dates</b>	#Name	<b>2F. Date Rebuilt</b>
		<b>2G. Date Moved</b>
		<b>2H. Demo Date</b>

<b>2J. Historic Function</b>
01 Domestic

<b>2K. Historic Sub-Function</b>
01A Single Dwelling

<b>Present Function</b>
01 Domestic

<b>Q. Area(s) of Significance/Contexts</b>
030 Architecture
070 Community Planning and Development

<b>NR Eligibility</b>	Contributing to district
-----------------------	--------------------------

<b>Integrity</b>
Good to Fair

<b>Survey Report</b>
Dutchtown Survey

<b>Preparer</b>	<b>Survey Date</b>
Historic Preservation Services, LLC	2002 -- 2003

<b>2M. Resource Type</b>	Building
--------------------------	----------

<b>2N. Stories</b>	
Primary Structure	2
Secondary Structure	

<b>2O. Structural Systems</b>
LB Load Bearing Brick

<b>2P. Wall Materials</b>
30 Brick

<b>2Q. Other Materials</b>

<b>2R. Roof Shapes</b>
FT Flat
PR Parapet

<b>2S. Roof Materials</b>
01 None Listed

<b>2T. Roof Features</b>

<b>2U. Foundation Materials</b>
40 Stone

<b>2V. Porch Type</b>
AW Awning

<b>2W. Plan Code</b>
RC Rectangle

<b>2Z. Sources</b>
Sanborn maps, plat maps, and building permits.





<b>D. Address / Location</b>		
3535	Louisiana	Ave.
<b>E. City</b> St. Louis, MO 63118	<b>B. County</b>	191 St. Louis

<b>2I. Owner's Name and Address (if Different)</b>

<b>A. Historic Name</b>	
<b>C. Other Name(s)</b>	

<b>N. Ownership</b>	Private	<input checked="" type="checkbox"/>	Local	<input type="checkbox"/>	Federal	<input type="checkbox"/>	State	<input type="checkbox"/>	Mix	<input type="checkbox"/>
---------------------	---------	-------------------------------------	-------	--------------------------	---------	--------------------------	-------	--------------------------	-----	--------------------------

<b>P. UTM X and Y Coordinates</b>	740390.309653086	4274921.8571402
-----------------------------------	------------------	-----------------

<b>City Parcel Identification Number</b>	158700310	<b>Additional City Identification Number</b>	158700310
--	-----------	--	-----------

<b>2A. Architect / Builder / Designer / Engineer</b>

<b>2B. Architectural Style</b>

<b>2C. Property Type</b>
52 2-Family Flat

<b>2D. Construction Date</b>	1921		
<b>2E. Alteration Dates</b>	#Name	<b>2F. Date Rebuilt</b>	
		<b>2G. Date Moved</b>	
		<b>2H. Demo Date</b>	

<b>2J. Historic Function</b>
01 Domestic

<b>2K. Historic Sub-Function</b>
01B Multiple Dwelling

<b>Present Function</b>
01 Domestic

<b>Q. Area(s) of Significance/Contexts</b>
030 Architecture
070 Community Planning and Development

<b>NR Eligibility</b>	Contributing to district
-----------------------	--------------------------

<b>Integrity</b>
Good to Fair

<b>Survey Report</b>
Dutchtown Survey

<b>Preparer</b>	<b>Survey Date</b>
Historic Preservation Services, LLC	2002 -- 2003

<b>2M. Resource Type</b>	Building
--------------------------	----------

<b>2N. Stories</b>	
Primary Structure	2
Secondary Structure	

<b>2O. Structural Systems</b>
LB Load Bearing Brick

<b>2P. Wall Materials</b>
30 Brick

<b>2Q. Other Materials</b>

<b>2R. Roof Shapes</b>
FT Flat
PR Parapet

<b>2S. Roof Materials</b>
01 None Listed

<b>2T. Roof Features</b>

<b>2U. Foundation Materials</b>
40 Stone

<b>2V. Porch Type</b>
AW Awning

<b>2W. Plan Code</b>
RC Rectangle

<b>2Z. Sources</b>
Sanborn maps, plat maps, and building permits.







<b>D. Address / Location</b>		
3539	Louisiana	Ave.
<b>E. City</b> St. Louis, MO 63118	<b>B. County</b>	191 St. Louis

<b>2I. Owner's Name and Address (if Different)</b>

<b>A. Historic Name</b>	
<b>C. Other Name(s)</b>	

<b>N. Ownership</b>	Private	<input checked="" type="checkbox"/>	Local	<input type="checkbox"/>	Federal	<input type="checkbox"/>	State	<input type="checkbox"/>	Mix	<input type="checkbox"/>
---------------------	---------	-------------------------------------	-------	--------------------------	---------	--------------------------	-------	--------------------------	-----	--------------------------

<b>P. UTM X and Y Coordinates</b>	740388.798510288	4274910.38713676
-----------------------------------	------------------	------------------

<b>City Parcel Identification Number</b>	158700320	<b>Additional City Identification Number</b>	158700320
--	-----------	--	-----------

<b>2A. Architect / Builder / Designer / Engineer</b>

<b>2B. Architectural Style</b>

<b>2C. Property Type</b>
22 Bungalow/Bungalowoid

<b>2D. Construction Date</b>		MOD
<b>2E. Alteration Dates</b>	#Name	<b>2F. Date Rebuilt</b>
		<b>2G. Date Moved</b>
		<b>2H. Demo Date</b>

<b>2J. Historic Function</b>

<b>2K. Historic Sub-Function</b>

<b>Present Function</b>
01 Domestic

<b>Q. Area(s) of Significance/Contexts</b>
030 Architecture
070 Community Planning and Development

<b>NR Eligibility</b>	Less than 50 years of age
-----------------------	---------------------------

<b>Integrity</b>
Excellent

<b>Survey Report</b>
Dutchtown Survey

<b>Preparer</b>	<b>Survey Date</b>
Historic Preservation Services, LLC	2002 -- 2003

<b>2M. Resource Type</b>	Building
--------------------------	----------

<b>2N. Stories</b>	
Primary Structure	1
Secondary Structure	

<b>2O. Structural Systems</b>
BF Balloon Frame

<b>2P. Wall Materials</b>
30 Brick

<b>2Q. Other Materials</b>

<b>2R. Roof Shapes</b>
HP Hipped

<b>2S. Roof Materials</b>
99 Other: Composition Shingle

<b>2T. Roof Features</b>

<b>2U. Foundation Materials</b>
65 Concrete

<b>2V. Porch Type</b>
ST Stoop

<b>2W. Plan Code</b>
RC Rectangle

<b>2Z. Sources</b>
Sanborn maps, plat maps, and building permits.





<b>D. Address / Location</b>		
3543	Louisiana	Ave.
<b>E. City</b> St. Louis, MO 63118	<b>B. County</b>	191 St. Louis

<b>2I. Owner's Name and Address (if Different)</b>

<b>A. Historic Name</b>	
<b>C. Other Name(s)</b>	

<b>N. Ownership</b>	Private	<input checked="" type="checkbox"/>	Local	<input type="checkbox"/>	Federal	<input type="checkbox"/>	State	<input type="checkbox"/>	Mix	<input type="checkbox"/>
---------------------	---------	-------------------------------------	-------	--------------------------	---------	--------------------------	-------	--------------------------	-----	--------------------------

<b>P. UTM X and Y Coordinates</b>	740387.215426966	4274898.10805307
-----------------------------------	------------------	------------------

<b>City Parcel Identification Number</b>	158700330	<b>Additional City Identification Number</b>	158700330
--	-----------	--	-----------

--

<b>2A. Architect / Builder / Designer / Engineer</b>
G. P. Schake (1910)

<b>2B. Architectural Style</b>

<b>2C. Property Type</b>
52 2-Family Flat

<b>2D. Construction Date</b>	1910		
<b>2E. Alteration Dates</b>	#Name	<b>2F. Date Rebuilt</b>	
		<b>2G. Date Moved</b>	
		<b>2H. Demo Date</b>	

<b>2J. Historic Function</b>
01 Domestic

<b>2K. Historic Sub-Function</b>
01B Multiple Dwelling

<b>Present Function</b>
01 Domestic

<b>Q. Area(s) of Significance/Contexts</b>
030 Architecture
070 Community Planning and Development

<b>NR Eligibility</b>	Contributing to district
-----------------------	--------------------------

<b>Integrity</b>
Good to Fair

<b>Survey Report</b>
Dutchtown Survey

<b>Preparer</b>	<b>Survey Date</b>
Historic Preservation Services, LLC	2002 -- 2003

<b>2M. Resource Type</b>	Building
--------------------------	----------

<b>2N. Stories</b>	
Primary Structure	2
Secondary Structure	

<b>2O. Structural Systems</b>
LB Load Bearing Brick

<b>2P. Wall Materials</b>
30 Brick

<b>2Q. Other Materials</b>

<b>2R. Roof Shapes</b>
FT Flat
PR Parapet

<b>2S. Roof Materials</b>
01 None Listed

<b>2T. Roof Features</b>

<b>2U. Foundation Materials</b>
40 Stone

<b>2V. Porch Type</b>
R1 Recessed-1 Story

<b>2W. Plan Code</b>
01 None Listed

<b>2Z. Sources</b>
Sanborn maps, plat maps, and building permits.





<b>D. Address / Location</b>		
3547	Louisiana	Ave.
<b>E. City</b> St. Louis, MO 63118	<b>B. County</b>	191 St. Louis

<b>2I. Owner's Name and Address (if Different)</b>

<b>A. Historic Name</b>	
<b>C. Other Name(s)</b>	

<b>N. Ownership</b>	Private	<input checked="" type="checkbox"/>	Local	<input type="checkbox"/>	Federal	<input type="checkbox"/>	State	<input type="checkbox"/>	Mix	<input type="checkbox"/>
---------------------	---------	-------------------------------------	-------	--------------------------	---------	--------------------------	-------	--------------------------	-----	--------------------------

<b>P. UTM X and Y Coordinates</b>	740386.334116335	4274890.7715656
-----------------------------------	------------------	-----------------

<b>City Parcel Identification Number</b>	158700340	<b>Additional City Identification Number</b>	158700340
--	-----------	--	-----------

<b>2A. Architect / Builder / Designer / Engineer</b>

<b>2B. Architectural Style</b>

<b>2C. Property Type</b>
19 Side Hall

<b>2D. Construction Date</b>	c.	1907
<b>2E. Alteration Dates</b>	#Name	<b>2F. Date Rebuilt</b>
		<b>2G. Date Moved</b>
		<b>2H. Demo Date</b>

<b>2J. Historic Function</b>
01 Domestic

<b>2K. Historic Sub-Function</b>

<b>Present Function</b>
01 Domestic

<b>Q. Area(s) of Significance/Contexts</b>
030 Architecture
070 Community Planning and Development

<b>NR Eligibility</b>	Contributing to district
-----------------------	--------------------------

<b>Integrity</b>
Good to Fair

<b>Survey Report</b>
Dutchtown Survey

<b>Preparer</b>	<b>Survey Date</b>
Historic Preservation Services, LLC	2002 -- 2003

<b>2M. Resource Type</b>	Building
--------------------------	----------

<b>2N. Stories</b>	
Primary Structure	1
Secondary Structure	

<b>2O. Structural Systems</b>
LB Load Bearing Brick

<b>2P. Wall Materials</b>
30 Brick

<b>2Q. Other Materials</b>

<b>2R. Roof Shapes</b>
FT Flat
PR Parapet

<b>2S. Roof Materials</b>
01 None Listed

<b>2T. Roof Features</b>

<b>2U. Foundation Materials</b>
40 Stone

<b>2V. Porch Type</b>
SI Side: Awning

<b>2W. Plan Code</b>
LS L-Shape

<b>2Z. Sources</b>
Sanborn maps, plat maps, and building permits.



<b>D. Address / Location</b>		
3549	Louisiana	Ave.
<b>E. City</b> St. Louis, MO 63118	<b>B. County</b>	191 St. Louis

<b>2I. Owner's Name and Address (if Different)</b>

<b>A. Historic Name</b>	
<b>C. Other Name(s)</b>	

<b>N. Ownership</b>	Private	<input checked="" type="checkbox"/>	Local	<input type="checkbox"/>	Federal	<input type="checkbox"/>	State	<input type="checkbox"/>	Mix	<input type="checkbox"/>
---------------------	---------	-------------------------------------	-------	--------------------------	---------	--------------------------	-------	--------------------------	-----	--------------------------

<b>P. UTM X and Y Coordinates</b>	740385.279099064	4274883.46181177
-----------------------------------	------------------	------------------

<b>City Parcel Identification Number</b>	158700350	<b>Additional City Identification Number</b>	158700350
--	-----------	--	-----------

<b>2A. Architect / Builder / Designer / Engineer</b>

<b>2B. Architectural Style</b>

<b>2C. Property Type</b>
19 Side Hall

<b>2D. Construction Date</b>	c.	1907
<b>2E. Alteration Dates</b>	#Name	<b>2F. Date Rebuilt</b>
		<b>2G. Date Moved</b>
		<b>2H. Demo Date</b>

<b>2J. Historic Function</b>
01 Domestic

<b>2K. Historic Sub-Function</b>

<b>Present Function</b>
01 Domestic

<b>Q. Area(s) of Significance/Contexts</b>
030 Architecture
070 Community Planning and Development

<b>NR Eligibility</b>	Contributing to district
-----------------------	--------------------------

<b>Integrity</b>
Excellent

<b>Survey Report</b>
Dutchtown Survey

<b>Preparer</b>	<b>Survey Date</b>
Historic Preservation Services, LLC	2002 -- 2003

<b>2M. Resource Type</b>	Building
--------------------------	----------

<b>2N. Stories</b>	
Primary Structure	1
Secondary Structure	

<b>2O. Structural Systems</b>
LB Load Bearing Brick

<b>2P. Wall Materials</b>
30 Brick

<b>2Q. Other Materials</b>

<b>2R. Roof Shapes</b>
FT Flat
PR Parapet

<b>2S. Roof Materials</b>
01 None Listed

<b>2T. Roof Features</b>

<b>2U. Foundation Materials</b>
40 Stone

<b>2V. Porch Type</b>
SI Side

<b>2W. Plan Code</b>
LS L-Shape

<b>2Z. Sources</b>
Sanborn maps, plat maps, and building permits.







<b>D. Address / Location</b>		
3551	Louisiana	Ave.
<b>E. City</b> St. Louis, MO 63118	<b>B. County</b>	191 St. Louis

<b>2I. Owner's Name and Address (if Different)</b>

<b>A. Historic Name</b>	
<b>C. Other Name(s)</b>	

<b>N. Ownership</b>	Private	<input checked="" type="checkbox"/>	Local	<input type="checkbox"/>	Federal	<input type="checkbox"/>	State	<input type="checkbox"/>	Mix	<input type="checkbox"/>
---------------------	---------	-------------------------------------	-------	--------------------------	---------	--------------------------	-------	--------------------------	-----	--------------------------

<b>P. UTM X and Y Coordinates</b>	740384.229128289	4274875.48463114
-----------------------------------	------------------	------------------

<b>City Parcel Identification Number</b>	158700360	<b>Additional City Identification Number</b>	158700360
--	-----------	--	-----------

<b>2A. Architect / Builder / Designer / Engineer</b>
(Sic) Spilla (1909)

<b>2B. Architectural Style</b>

<b>2C. Property Type</b>
52 2-Family Flat

<b>2D. Construction Date</b>		1909
<b>2E. Alteration Dates</b>	<b>#Name</b>	<b>2F. Date Rebuilt</b>
		<b>2G. Date Moved</b>
		<b>2H. Demo Date</b>

<b>2J. Historic Function</b>
01 Domestic

<b>2K. Historic Sub-Function</b>
01B Multiple Dwelling

<b>Present Function</b>
01 Domestic

<b>Q. Area(s) of Significance/Contexts</b>
030 Architecture
070 Community Planning and Development

<b>NR Eligibility</b>	Contributing to district
-----------------------	--------------------------

<b>Integrity</b>
Excellent

<b>Survey Report</b>
Dutchtown Survey

<b>Preparer</b>	<b>Survey Date</b>
Historic Preservation Services, LLC	2002 -- 2003

<b>2M. Resource Type</b>	Building
--------------------------	----------

<b>2N. Stories</b>	
Primary Structure	1½
Secondary Structure	

<b>2O. Structural Systems</b>
LB Load Bearing Brick

<b>2P. Wall Materials</b>
30 Brick

<b>2Q. Other Materials</b>

<b>2R. Roof Shapes</b>
FT Flat
PR Parapet

<b>2S. Roof Materials</b>
01 None Listed

<b>2T. Roof Features</b>

<b>2U. Foundation Materials</b>
40 Stone

<b>2V. Porch Type</b>
R1 Recessed-1 Story

<b>2W. Plan Code</b>
RC Rectangle

<b>2Z. Sources</b>
Sanborn maps, plat maps, and building permits.





<b>D. Address / Location</b>		
3553	Louisiana	Ave.
<b>E. City</b> St. Louis, MO 63118	<b>B. County</b>	191 St. Louis

<b>2I. Owner's Name and Address (if Different)</b>

<b>A. Historic Name</b>	
<b>C. Other Name(s)</b>	

<b>N. Ownership</b>	Private	<input checked="" type="checkbox"/>	Local	<input type="checkbox"/>	Federal	<input type="checkbox"/>	State	<input type="checkbox"/>	Mix	<input type="checkbox"/>
---------------------	---------	-------------------------------------	-------	--------------------------	---------	--------------------------	-------	--------------------------	-----	--------------------------

<b>P. UTM X and Y Coordinates</b>	740383.324611781	4274867.67045561
-----------------------------------	------------------	------------------

<b>City Parcel Identification Number</b>	158700370	<b>Additional City Identification Number</b>	158700370
--	-----------	--	-----------

<b>2A. Architect / Builder / Designer / Engineer</b>

<b>2B. Architectural Style</b>
65 Bungalow/Craftsman

<b>2C. Property Type</b>
50 Row House

<b>2D. Construction Date</b>	c.	1907
<b>2E. Alteration Dates</b>	#Name	<b>2F. Date Rebuilt</b>
		<b>2G. Date Moved</b>
		<b>2H. Demo Date</b>

<b>2J. Historic Function</b>
01 Domestic

<b>2K. Historic Sub-Function</b>

<b>Present Function</b>
01 Domestic

<b>Q. Area(s) of Significance/Contexts</b>
030 Architecture
070 Community Planning and Development

<b>NR Eligibility</b>	Contributing to district
-----------------------	--------------------------

<b>Integrity</b>
Excellent

<b>Survey Report</b>
Dutchtown Survey

<b>Preparer</b>	<b>Survey Date</b>
Historic Preservation Services, LLC	2002 -- 2003

<b>2M. Resource Type</b>	Building
--------------------------	----------

<b>2N. Stories</b>	
Primary Structure	2
Secondary Structure	

<b>2O. Structural Systems</b>
LB Load Bearing Brick

<b>2P. Wall Materials</b>
30 Brick

<b>2Q. Other Materials</b>

<b>2R. Roof Shapes</b>
FT Flat
PR Parapet

<b>2S. Roof Materials</b>
01 None Listed

<b>2T. Roof Features</b>

<b>2U. Foundation Materials</b>
40 Stone

<b>2V. Porch Type</b>
OB Other Bay

<b>2W. Plan Code</b>
RC Rectangle

<b>2Z. Sources</b>
Sanborn maps, plat maps, and building permits.







<b>D. Address / Location</b>		
3616	Louisiana	Ave.
<b>E. City</b> St. Louis, MO 63118	<b>B. County</b>	191 St. Louis

<b>2I. Owner's Name and Address (if Different)</b>

<b>A. Historic Name</b>	
<b>C. Other Name(s)</b>	

<b>N. Ownership</b>	Private	<input checked="" type="checkbox"/>	Local	<input type="checkbox"/>	Federal	<input type="checkbox"/>	State	<input type="checkbox"/>	Mix	<input type="checkbox"/>
---------------------	---------	-------------------------------------	-------	--------------------------	---------	--------------------------	-------	--------------------------	-----	--------------------------

<b>P. UTM X and Y Coordinates</b>	740429.168251158	4274777.90491575
-----------------------------------	------------------	------------------

<b>City Parcel Identification Number</b>	161700150	<b>Additional City Identification Number</b>	161700150
--	-----------	--	-----------

<b>2A. Architect / Builder / Designer / Engineer</b>

<b>2B. Architectural Style</b>

<b>2C. Property Type</b>
52 Two-Family Flat

<b>2D. Construction Date</b>	1929		
<b>2E. Alteration Dates</b>	#Name	<b>2F. Date Rebuilt</b>	
		<b>2G. Date Moved</b>	
		<b>2H. Demo Date</b>	

<b>2J. Historic Function</b>
01 Domestic

<b>2K. Historic Sub-Function</b>
01B Multiple Dwelling

<b>Present Function</b>
01 Domestic
01B Multiple Dwelling

<b>Q. Area(s) of Significance/Contexts</b>
030 Architecture
070 Community Planning and Development

<b>NR Eligibility</b>	Contributing to district
-----------------------	--------------------------

<b>Integrity</b>
Excellent

<b>Survey Report</b>
Dutchtown Survey

<b>Preparer</b>	<b>Survey Date</b>
Historic Preservation Services, LLC	2002 -- 2003

<b>2M. Resource Type</b>	Building
--------------------------	----------

<b>2N. Stories</b>	
Primary Structure	2
Secondary Structure	

<b>2O. Structural Systems</b>
UD Undetermined

<b>2P. Wall Materials</b>
30 Brick: Common Bond

<b>2Q. Other Materials</b>

<b>2R. Roof Shapes</b>
FT Flat
PR Parapet

<b>2S. Roof Materials</b>
01 None Listed
99 Other: Composition Shingle

<b>2T. Roof Features</b>

<b>2U. Foundation Materials</b>
40 Stone

<b>2V. Porch Type</b>
FU Full: Balcony

<b>2W. Plan Code</b>
RC Rectangle

<b>2Z. Sources</b>
Sanborn maps, plat maps, and building permits.



<b>D. Address / Location</b>		
3617	Louisiana	Ave.
<b>E. City</b> St. Louis, MO 63118	<b>B. County</b>	191 St. Louis

<b>2I. Owner's Name and Address (if Different)</b>

<b>A. Historic Name</b>	
<b>C. Other Name(s)</b>	

<b>N. Ownership</b>	Private	<input checked="" type="checkbox"/>	Local	<input type="checkbox"/>	Federal	<input type="checkbox"/>	State	<input type="checkbox"/>	Mix	<input type="checkbox"/>
---------------------	---------	-------------------------------------	-------	--------------------------	---------	--------------------------	-------	--------------------------	-----	--------------------------

<b>P. UTM X and Y Coordinates</b>	740372.369497541	4274784.10085666
-----------------------------------	------------------	------------------

<b>City Parcel Identification Number</b>	161200220	<b>Additional City Identification Number</b>	161200220
--	-----------	--	-----------

<b>2A. Architect / Builder / Designer / Engineer</b>
C. G. Fischer (1908)

<b>2B. Architectural Style</b>

<b>2C. Property Type</b>
14 Shotgun

<b>2D. Construction Date</b>	1908		
<b>2E. Alteration Dates</b>	#Name	<b>2F. Date Rebuilt</b>	
		<b>2G. Date Moved</b>	
		<b>2H. Demo Date</b>	

<b>2J. Historic Function</b>
01 Domestic

<b>2K. Historic Sub-Function</b>
01A Single Dwelling

<b>Present Function</b>
01 Domestic
01A Single Dwelling

<b>Q. Area(s) of Significance/Contexts</b>
030 Architecture
070 Community Planning and Development

<b>NR Eligibility</b>	Contributing to district
-----------------------	--------------------------

<b>Integrity</b>
Good to Fair

<b>Survey Report</b>
Dutchtown Survey

<b>Preparer</b>	<b>Survey Date</b>
Historic Preservation Services, LLC	2002 -- 2003

<b>2M. Resource Type</b>	Building
--------------------------	----------

<b>2N. Stories</b>	
Primary Structure	1
Secondary Structure	

<b>2O. Structural Systems</b>
UD Undetermined

<b>2P. Wall Materials</b>
30 Brick: Common Bond

<b>2Q. Other Materials</b>

<b>2R. Roof Shapes</b>
FT Flat
PR Parapet

<b>2S. Roof Materials</b>
01 None Listed

<b>2T. Roof Features</b>

<b>2U. Foundation Materials</b>
40 Stone

<b>2V. Porch Type</b>
ST Stoop
OT Other: Rear Porch

<b>2W. Plan Code</b>
RC Rectangle

<b>2Z. Sources</b>
Sanborn maps, plat maps, and building permits.



<b>D. Address / Location</b>		
3618	Louisiana	Ave.
<b>E. City</b> St. Louis, MO 63118	<b>B. County</b>	191 St. Louis

<b>2I. Owner's Name and Address (if Different)</b>

<b>A. Historic Name</b>	
<b>C. Other Name(s)</b>	

<b>N. Ownership</b>	Private	<input checked="" type="checkbox"/>	Local	<input type="checkbox"/>	Federal	<input type="checkbox"/>	State	<input type="checkbox"/>	Mix	<input type="checkbox"/>
---------------------	---------	-------------------------------------	-------	--------------------------	---------	--------------------------	-------	--------------------------	-----	--------------------------

<b>P. UTM X and Y Coordinates</b>	740428.195805021	4274769.92083199
-----------------------------------	------------------	------------------

<b>City Parcel Identification Number</b>	161700140	<b>Additional City Identification Number</b>	161700140
--	-----------	--	-----------

<b>2A. Architect / Builder / Designer / Engineer</b>

<b>2B. Architectural Style</b>

<b>2C. Property Type</b>
14 Shotgun

<b>2D. Construction Date</b>	c.	1908
<b>2E. Alteration Dates</b>	#Name	<b>2F. Date Rebuilt</b>
		<b>2G. Date Moved</b>
		<b>2H. Demo Date</b>

<b>2J. Historic Function</b>
01 Domestic

<b>2K. Historic Sub-Function</b>
01A Single Dwelling

<b>Present Function</b>
01 Domestic
01A Single Dwelling

<b>Q. Area(s) of Significance/Contexts</b>
030 Architecture
070 Community Planning and Development

<b>NR Eligibility</b>	Contributing to district
-----------------------	--------------------------

<b>Integrity</b>
Good to Fair

<b>Survey Report</b>
Dutchtown Survey

<b>Preparer</b>	<b>Survey Date</b>
Historic Preservation Services, LLC	2002 -- 2003

<b>2M. Resource Type</b>	Building
--------------------------	----------

<b>2N. Stories</b>	
Primary Structure	1
Secondary Structure	

<b>2O. Structural Systems</b>
UD Undetermined

<b>2P. Wall Materials</b>
30 Brick: Common Bond

<b>2Q. Other Materials</b>

<b>2R. Roof Shapes</b>
FT Flat
PR Parapet

<b>2S. Roof Materials</b>
01 None Listed
99 Other: Composition Shingle

<b>2T. Roof Features</b>

<b>2U. Foundation Materials</b>
40 Stone

<b>2V. Porch Type</b>
OH One-Half

<b>2W. Plan Code</b>
LS L-Shape

<b>2Z. Sources</b>
Sanborn maps, plat maps, and building permits.





Ⓟ  
Even Cared Tuesday  
NOON TO 3:30  
↔

5618

<b>D. Address / Location</b>		
3619	Louisiana	Ave.
<b>E. City</b> St. Louis, MO 63118	<b>B. County</b>	191 St. Louis

<b>2I. Owner's Name and Address (if Different)</b>

<b>A. Historic Name</b>	
<b>C. Other Name(s)</b>	

<b>N. Ownership</b>	Private	<input checked="" type="checkbox"/>	Local	<input type="checkbox"/>	Federal	<input type="checkbox"/>	State	<input type="checkbox"/>	Mix	<input type="checkbox"/>
---------------------	---------	-------------------------------------	-------	--------------------------	---------	--------------------------	-------	--------------------------	-----	--------------------------

<b>P. UTM X and Y Coordinates</b>	740371.143865453	4274774.6823015
-----------------------------------	------------------	-----------------

<b>City Parcel Identification Number</b>	161200230	<b>Additional City Identification Number</b>	161200230
--	-----------	--	-----------

<b>2A. Architect / Builder / Designer / Engineer</b>
C. G. Fischer (1908)

<b>2B. Architectural Style</b>

<b>2C. Property Type</b>
14 Shotgun

<b>2D. Construction Date</b>	1908		
<b>2E. Alteration Dates</b>	#Name	<b>2F. Date Rebuilt</b>	
		<b>2G. Date Moved</b>	
		<b>2H. Demo Date</b>	

<b>2J. Historic Function</b>
01 Domestic

<b>2K. Historic Sub-Function</b>
01A Single Dwelling

<b>Present Function</b>
01 Domestic
01A Single Dwelling

<b>Q. Area(s) of Significance/Contexts</b>
030 Architecture
070 Community Planning and Development

<b>NR Eligibility</b>	Contributing to district
-----------------------	--------------------------

<b>Integrity</b>
Good to Fair

<b>Survey Report</b>
Dutchtown Survey

<b>Preparer</b>	<b>Survey Date</b>
Historic Preservation Services, LLC	2002 -- 2003

<b>2M. Resource Type</b>	Building
--------------------------	----------

<b>2N. Stories</b>	
Primary Structure	1
Secondary Structure	

<b>2O. Structural Systems</b>
UD Undetermined

<b>2P. Wall Materials</b>
30 Brick: Common Bond

<b>2Q. Other Materials</b>

<b>2R. Roof Shapes</b>
FT Flat
PR Parapet

<b>2S. Roof Materials</b>
01 None Listed

<b>2T. Roof Features</b>

<b>2U. Foundation Materials</b>
40 Stone

<b>2V. Porch Type</b>
ST Stoop

<b>2W. Plan Code</b>
RC Rectangle

<b>2Z. Sources</b>
Sanborn maps, plat maps, and building permits.



<b>D. Address / Location</b>		
3620	Louisiana	Ave.
<b>E. City</b> St. Louis, MO 63118	<b>B. County</b>	191 St. Louis

<b>2I. Owner's Name and Address (if Different)</b>

<b>A. Historic Name</b>	
<b>C. Other Name(s)</b>	

<b>N. Ownership</b>	Private	<input checked="" type="checkbox"/>	Local	<input type="checkbox"/>	Federal	<input type="checkbox"/>	State	<input type="checkbox"/>	Mix	<input type="checkbox"/>
---------------------	---------	-------------------------------------	-------	--------------------------	---------	--------------------------	-------	--------------------------	-----	--------------------------

<b>P. UTM X and Y Coordinates</b>	740427.054832736	4274761.20017351
-----------------------------------	------------------	------------------

<b>City Parcel Identification Number</b>	161700130	<b>Additional City Identification Number</b>	161700130
--	-----------	--	-----------

<b>2A. Architect / Builder / Designer / Engineer</b>
H. Schauberg (A), A. Doerflinger (B) (1903)

<b>2B. Architectural Style</b>

<b>2C. Property Type</b>
14 Shotgun

<b>2D. Construction Date</b>	1903		
<b>2E. Alteration Dates</b>	#Name	<b>2F. Date Rebuilt</b>	
		<b>2G. Date Moved</b>	
		<b>2H. Demo Date</b>	

<b>2J. Historic Function</b>
01 Domestic

<b>2K. Historic Sub-Function</b>
01A Single Dwelling

<b>Present Function</b>
01 Domestic
01A Single Dwelling

<b>Q. Area(s) of Significance/Contexts</b>
030 Architecture
070 Community Planning and Development

<b>NR Eligibility</b>	Contributing to district
-----------------------	--------------------------

<b>Integrity</b>
Good to Fair

<b>Survey Report</b>
Dutchtown Survey

<b>Preparer</b>	<b>Survey Date</b>
Historic Preservation Services, LLC	2002 -- 2003

<b>2M. Resource Type</b>	Building
--------------------------	----------

<b>2N. Stories</b>	
Primary Structure	1
Secondary Structure	

<b>2O. Structural Systems</b>
UD Undetermined

<b>2P. Wall Materials</b>
30 Brick: Common Bond

<b>2Q. Other Materials</b>

<b>2R. Roof Shapes</b>
FT Flat
PR Parapet

<b>2S. Roof Materials</b>
01 None Listed
99 Other: Composition Shingle

<b>2T. Roof Features</b>

<b>2U. Foundation Materials</b>
40 Stone

<b>2V. Porch Type</b>
CB Central Bay

<b>2W. Plan Code</b>
RC Rectangle

<b>2Z. Sources</b>
Sanborn maps, plat maps, and building permits.



3620



<b>D. Address / Location</b>		
3621	Louisiana	Ave.
<b>E. City</b> St. Louis, MO 63118	<b>B. County</b>	191 St. Louis

<b>2I. Owner's Name and Address (if Different)</b>

<b>A. Historic Name</b>	
<b>C. Other Name(s)</b>	

<b>N. Ownership</b>	Private	<input checked="" type="checkbox"/>	Local	<input type="checkbox"/>	Federal	<input type="checkbox"/>	State	<input type="checkbox"/>	Mix	<input type="checkbox"/>
---------------------	---------	-------------------------------------	-------	--------------------------	---------	--------------------------	-------	--------------------------	-----	--------------------------

<b>P. UTM X and Y Coordinates</b>	740369.64592832	4274762.69927108
-----------------------------------	-----------------	------------------

<b>City Parcel Identification Number</b>	161200240	<b>Additional City Identification Number</b>	161200240
--	-----------	--	-----------

<b>2A. Architect / Builder / Designer / Engineer</b>

<b>2B. Architectural Style</b>

<b>2C. Property Type</b>
14 Shotgun

<b>2D. Construction Date</b>		c.	1908
<b>2E. Alteration Dates</b>	#Name	<b>2F. Date Rebuilt</b>	
		<b>2G. Date Moved</b>	
		<b>2H. Demo Date</b>	

<b>2J. Historic Function</b>
01 Domestic

<b>2K. Historic Sub-Function</b>
01A Single Dwelling

<b>Present Function</b>
01 Domestic
01A Single Dwelling

<b>Q. Area(s) of Significance/Contexts</b>
030 Architecture
070 Community Planning and Development

<b>NR Eligibility</b>	Contributing to district
-----------------------	--------------------------

<b>Integrity</b>
Good to Fair

<b>Survey Report</b>
Dutchtown Survey

<b>Preparer</b>	<b>Survey Date</b>
Historic Preservation Services, LLC	2002 -- 2003

<b>2M. Resource Type</b>	Building
--------------------------	----------

<b>2N. Stories</b>	
Primary Structure	1
Secondary Structure	

<b>2O. Structural Systems</b>
UD Undetermined

<b>2P. Wall Materials</b>
30 Brick: Common Bond

<b>2Q. Other Materials</b>

<b>2R. Roof Shapes</b>
FT Flat
PR Parapet

<b>2S. Roof Materials</b>
01 None Listed
99 Other: Composition Shingle

<b>2T. Roof Features</b>

<b>2U. Foundation Materials</b>
40 Stone

<b>2V. Porch Type</b>
OH One-Half

<b>2W. Plan Code</b>
RC Rectangle

<b>2Z. Sources</b>
Sanborn maps, plat maps, and building permits.



<b>D. Address / Location</b>		
3622	Louisiana	Ave.
<b>E. City</b> St. Louis, MO 63118	<b>B. County</b>	191 St. Louis

<b>2I. Owner's Name and Address (if Different)</b>

<b>A. Historic Name</b>	
<b>C. Other Name(s)</b>	

<b>N. Ownership</b>	Private	<input checked="" type="checkbox"/>	Local	<input type="checkbox"/>	Federal	<input type="checkbox"/>	State	<input type="checkbox"/>	Mix	<input type="checkbox"/>
---------------------	---------	-------------------------------------	-------	--------------------------	---------	--------------------------	-------	--------------------------	-----	--------------------------

<b>P. UTM X and Y Coordinates</b>	740425.830628184	4274752.10686345
-----------------------------------	------------------	------------------

<b>City Parcel Identification Number</b>	161700120	<b>Additional City Identification Number</b>	161700120
--	-----------	--	-----------

<b>2A. Architect / Builder / Designer / Engineer</b>
A. Doerflinger (B) (1903)

<b>2B. Architectural Style</b>

<b>2C. Property Type</b>
00 Central Passage-Single Pile

<b>2D. Construction Date</b>	1903		
<b>2E. Alteration Dates</b>	#Name	<b>2F. Date Rebuilt</b>	
		<b>2G. Date Moved</b>	
		<b>2H. Demo Date</b>	

<b>2J. Historic Function</b>
01 Domestic

<b>2K. Historic Sub-Function</b>
01A Single Dwelling

<b>Present Function</b>
01 Domestic
01A Single Dwelling

<b>Q. Area(s) of Significance/Contexts</b>
030 Architecture
070 Community Planning and Development

<b>NR Eligibility</b>	Contributing to district
-----------------------	--------------------------

<b>Integrity</b>
Good to Fair

<b>Survey Report</b>
Dutchtown Survey

<b>Preparer</b>	<b>Survey Date</b>
Historic Preservation Services, LLC	2002 -- 2003

<b>2M. Resource Type</b>	Building
--------------------------	----------

<b>2N. Stories</b>	
Primary Structure	1
Secondary Structure	

<b>2O. Structural Systems</b>
UD Undetermined

<b>2P. Wall Materials</b>
30 Brick: Common Bond

<b>2Q. Other Materials</b>

<b>2R. Roof Shapes</b>
FT Flat
PR Parapet

<b>2S. Roof Materials</b>
01 None Listed

<b>2T. Roof Features</b>

<b>2U. Foundation Materials</b>
40 Stone

<b>2V. Porch Type</b>
CB Central Bay: Awning

<b>2W. Plan Code</b>
RC Rectangle

<b>2Z. Sources</b>
Sanborn maps, plat maps, and building permits.



<b>D. Address / Location</b>		
3626	Louisiana	Ave.
<b>E. City</b> St. Louis, MO 63118	<b>B. County</b>	191 St. Louis

<b>2I. Owner's Name and Address (if Different)</b>

<b>A. Historic Name</b>	
<b>C. Other Name(s)</b>	

<b>N. Ownership</b>	Private	<input checked="" type="checkbox"/>	Local	<input type="checkbox"/>	Federal	<input type="checkbox"/>	State	<input type="checkbox"/>	Mix	<input type="checkbox"/>
---------------------	---------	-------------------------------------	-------	--------------------------	---------	--------------------------	-------	--------------------------	-----	--------------------------

<b>P. UTM X and Y Coordinates</b>	740424.485703694	4274742.96654479
-----------------------------------	------------------	------------------

<b>City Parcel Identification Number</b>	161700110	<b>Additional City Identification Number</b>	161700110
--	-----------	--	-----------

<b>2A. Architect / Builder / Designer / Engineer</b>
H. Schaunberg (A), A. Doerflinger (B) (1903)

<b>2B. Architectural Style</b>

<b>2C. Property Type</b>
00 Central Passage-Single Pile

<b>2D. Construction Date</b>	1903		
<b>2E. Alteration Dates</b>	#Name	<b>2F. Date Rebuilt</b>	
		<b>2G. Date Moved</b>	
		<b>2H. Demo Date</b>	

<b>2J. Historic Function</b>
01 Domestic

<b>2K. Historic Sub-Function</b>
01A Single Dwelling

<b>Present Function</b>
01 Domestic
01A Single Dwelling

<b>Q. Area(s) of Significance/Contexts</b>
030 Architecture
070 Community Planning and Development

<b>NR Eligibility</b>	Non-contributing to district
-----------------------	------------------------------

<b>Integrity</b>
Poor

<b>Survey Report</b>
Dutchtown Survey

<b>Preparer</b>	<b>Survey Date</b>
Historic Preservation Services, LLC	2002 -- 2003

<b>2M. Resource Type</b>	Building
--------------------------	----------

<b>2N. Stories</b>	
Primary Structure	1
Secondary Structure	

<b>2O. Structural Systems</b>
UD Undetermined

<b>2P. Wall Materials</b>
30 Brick: Common Bond

<b>2Q. Other Materials</b>

<b>2R. Roof Shapes</b>
FT Flat
PR Parapet

<b>2S. Roof Materials</b>
01 None Listed

<b>2T. Roof Features</b>

<b>2U. Foundation Materials</b>
40 Stone

<b>2V. Porch Type</b>
CB Central Bay

<b>2W. Plan Code</b>
RC Rectangle

<b>2Z. Sources</b>
Sanborn maps, plat maps, and building permits.





<b>D. Address / Location</b>		
3627	Louisiana	Ave.
<b>E. City</b> St. Louis, MO 63118	<b>B. County</b>	191 St. Louis

<b>2I. Owner's Name and Address (if Different)</b>

<b>A. Historic Name</b>	
<b>C. Other Name(s)</b>	

<b>N. Ownership</b>	Private	<input checked="" type="checkbox"/>	Local	<input type="checkbox"/>	Federal	<input type="checkbox"/>	State	<input type="checkbox"/>	Mix	<input type="checkbox"/>
---------------------	---------	-------------------------------------	-------	--------------------------	---------	--------------------------	-------	--------------------------	-----	--------------------------

<b>P. UTM X and Y Coordinates</b>	740368.203959379	4274751.37891413
-----------------------------------	------------------	------------------

<b>City Parcel Identification Number</b>	161200250	<b>Additional City Identification Number</b>	161200250
--	-----------	--	-----------

<b>2A. Architect / Builder / Designer / Engineer</b>
C. G. Fischer (1907)

<b>2B. Architectural Style</b>

<b>2C. Property Type</b>
14 Shotgun

<b>2D. Construction Date</b>		1907
<b>2E. Alteration Dates</b>	<b>#Name</b>	<b>2F. Date Rebuilt</b>
		<b>2G. Date Moved</b>
		<b>2H. Demo Date</b>

<b>2J. Historic Function</b>
01 Domestic

<b>2K. Historic Sub-Function</b>
01A Single Dwelling

<b>Present Function</b>
01 Domestic
01A Single Dwelling

<b>Q. Area(s) of Significance/Contexts</b>
030 Architecture
070 Community Planning and Development

<b>NR Eligibility</b>	Non-contributing to district
-----------------------	------------------------------

<b>Integrity</b>
Poor

<b>Survey Report</b>
Dutchtown Survey

<b>Preparer</b>	<b>Survey Date</b>
Historic Preservation Services, LLC	2002 -- 2003

<b>2M. Resource Type</b>	Building
--------------------------	----------

<b>2N. Stories</b>	
Primary Structure	1
Secondary Structure	

<b>2O. Structural Systems</b>
UD Undetermined

<b>2P. Wall Materials</b>
30 Brick: Common Bond

<b>2Q. Other Materials</b>

<b>2R. Roof Shapes</b>
FT Flat
PR Parapet

<b>2S. Roof Materials</b>
01 None Listed

<b>2T. Roof Features</b>

<b>2U. Foundation Materials</b>
40 Stone

<b>2V. Porch Type</b>
OH One-Half

<b>2W. Plan Code</b>
LS L-Shape

<b>2Z. Sources</b>
Sanborn maps, plat maps, and building permits.



<b>D. Address / Location</b>		
3628	Louisiana	Ave.
<b>E. City</b> St. Louis, MO 63118	<b>B. County</b>	191 St. Louis

<b>2I. Owner's Name and Address (if Different)</b>

<b>A. Historic Name</b>	
<b>C. Other Name(s)</b>	

<b>N. Ownership</b>	Private	<input checked="" type="checkbox"/>	Local	<input type="checkbox"/>	Federal	<input type="checkbox"/>	State	<input type="checkbox"/>	Mix	<input type="checkbox"/>
---------------------	---------	-------------------------------------	-------	--------------------------	---------	--------------------------	-------	--------------------------	-----	--------------------------

<b>P. UTM X and Y Coordinates</b>	740423.458054775	4274734.08500211
-----------------------------------	------------------	------------------

<b>City Parcel Identification Number</b>	161700100	<b>Additional City Identification Number</b>	161700100
--	-----------	--	-----------

<b>2A. Architect / Builder / Designer / Engineer</b>

<b>2B. Architectural Style</b>

<b>2C. Property Type</b>
00 Central Passage-Single Pile

<b>2D. Construction Date</b>		1923
<b>2E. Alteration Dates</b>	<b>#Name</b>	<b>2F. Date Rebuilt</b>
		<b>2G. Date Moved</b>
		<b>2H. Demo Date</b>

<b>2J. Historic Function</b>
01 Domestic

<b>2K. Historic Sub-Function</b>
01A Single Dwelling

<b>Present Function</b>
01 Domestic
01A Single Dwelling

<b>Q. Area(s) of Significance/Contexts</b>
030 Architecture
070 Community Planning and Development

<b>NR Eligibility</b>	Contributing to district
-----------------------	--------------------------

<b>Integrity</b>
Excellent

<b>Survey Report</b>
Dutchtown Survey

<b>Preparer</b>	<b>Survey Date</b>
Historic Preservation Services, LLC	2002 -- 2003

<b>2M. Resource Type</b>	Building
--------------------------	----------

<b>2N. Stories</b>	
Primary Structure	1
Secondary Structure	

<b>2O. Structural Systems</b>
UD Undetermined

<b>2P. Wall Materials</b>
30 Brick: Common Bond

<b>2Q. Other Materials</b>

<b>2R. Roof Shapes</b>
FT Flat
PR Parapet

<b>2S. Roof Materials</b>
01 None Listed
99 Other: Composition Shingle

<b>2T. Roof Features</b>

<b>2U. Foundation Materials</b>
40 Stone

<b>2V. Porch Type</b>
ST Stoop

<b>2W. Plan Code</b>
SQ Square

<b>2Z. Sources</b>
Sanborn maps, plat maps, and building permits.



East Street Parking  
NOON - 5:30 PM



<b>D. Address / Location</b>		
3629	Louisiana	Ave.
<b>E. City</b> St. Louis, MO 63118	<b>B. County</b> 191 St. Louis	

<b>2I. Owner's Name and Address (if Different)</b>

<b>A. Historic Name</b>	
<b>C. Other Name(s)</b>	

<b>N. Ownership</b>	Private	<input checked="" type="checkbox"/>	Local	<input type="checkbox"/>	Federal	<input type="checkbox"/>	State	<input type="checkbox"/>	Mix	<input type="checkbox"/>
---------------------	---------	-------------------------------------	-------	--------------------------	---------	--------------------------	-------	--------------------------	-----	--------------------------

<b>P. UTM X and Y Coordinates</b>	740367.299124918	4274745.46911078
-----------------------------------	------------------	------------------

<b>City Parcel Identification Number</b>	161200260	<b>Additional City Identification Number</b>	161200260
--	-----------	--	-----------

<b>2A. Architect / Builder / Designer / Engineer</b>

<b>2B. Architectural Style</b>

<b>2C. Property Type</b>
14 Shotgun

<b>2D. Construction Date</b>	c.	1905
<b>2E. Alteration Dates</b>	#Name	<b>2F. Date Rebuilt</b>
		<b>2G. Date Moved</b>
		<b>2H. Demo Date</b>

<b>2J. Historic Function</b>
01 Domestic

<b>2K. Historic Sub-Function</b>
01A Single Dwelling

<b>Present Function</b>
01 Domestic
01A Single Dwelling

<b>Q. Area(s) of Significance/Contexts</b>
030 Architecture
070 Community Planning and Development

<b>NR Eligibility</b>	Contributing to district
-----------------------	--------------------------

<b>Integrity</b>
Excellent

<b>Survey Report</b>
Dutchtown Survey

<b>Preparer</b>	<b>Survey Date</b>
Historic Preservation Services, LLC	2002 -- 2003

<b>2M. Resource Type</b>	Building
--------------------------	----------

<b>2N. Stories</b>	
Primary Structure	1
Secondary Structure	

<b>2O. Structural Systems</b>
LB Load Bearing Brick

<b>2P. Wall Materials</b>
30 Brick
62 Terra Cotta

<b>2Q. Other Materials</b>

<b>2R. Roof Shapes</b>
FT Flat
PR Parapet

<b>2S. Roof Materials</b>
01 None Listed
99 Other: Composition Shingle


<b>2T. Roof Features</b>

<b>2U. Foundation Materials</b>
40 Stone

<b>2V. Porch Type</b>
OB Other Bay: Half-hipped

<b>2W. Plan Code</b>
RC Rectangle

<b>2Z. Sources</b>
Sanborn maps, plat maps, and building permits.



<b>D. Address / Location</b>		
3631	Louisiana	Ave.
<b>E. City</b> St. Louis, MO 63118	<b>B. County</b>	191 St. Louis

<b>2I. Owner's Name and Address (if Different)</b>

<b>A. Historic Name</b>	
<b>C. Other Name(s)</b>	

<b>N. Ownership</b>	Private	<input checked="" type="checkbox"/>	Local	<input type="checkbox"/>	Federal	<input type="checkbox"/>	State	<input type="checkbox"/>	Mix	<input type="checkbox"/>
---------------------	---------	-------------------------------------	-------	--------------------------	---------	--------------------------	-------	--------------------------	-----	--------------------------

<b>P. UTM X and Y Coordinates</b>	740366.470015507	4274738.80238458
-----------------------------------	------------------	------------------

<b>City Parcel Identification Number</b>	161200270	<b>Additional City Identification Number</b>	161200270
--	-----------	--	-----------

<b>2A. Architect / Builder / Designer / Engineer</b>
F. Ropp and W. J. Prante (1908)

<b>2B. Architectural Style</b>

<b>2C. Property Type</b>
49 Single Family Undetermined

<b>2D. Construction Date</b>	1908		
<b>2E. Alteration Dates</b>	#Name	<b>2F. Date Rebuilt</b>	
		<b>2G. Date Moved</b>	
		<b>2H. Demo Date</b>	

<b>2J. Historic Function</b>
01 Domestic

<b>2K. Historic Sub-Function</b>
01A Single Dwelling

<b>Present Function</b>
01 Domestic
01A Single Dwelling

<b>Q. Area(s) of Significance/Contexts</b>
030 Architecture
070 Community Planning and Development

<b>NR Eligibility</b>	Contributing to district
-----------------------	--------------------------

<b>Integrity</b>
Good to Fair

<b>Survey Report</b>
Dutchtown Survey

<b>Preparer</b>	<b>Survey Date</b>
Historic Preservation Services, LLC	2002 -- 2003

<b>2M. Resource Type</b>	Building
--------------------------	----------

<b>2N. Stories</b>	
Primary Structure	1
Secondary Structure	

<b>2O. Structural Systems</b>
UD Undetermined

<b>2P. Wall Materials</b>
30 Brick: Common Bond

<b>2Q. Other Materials</b>
----------------------------

<b>2R. Roof Shapes</b>
FT Flat
PR Parapet

<b>2S. Roof Materials</b>
01 None Listed
99 Other: Composition

<b>2T. Roof Features</b>
--------------------------

<b>2U. Foundation Materials</b>
40 Stone

<b>2V. Porch Type</b>
OH One-Half

<b>2W. Plan Code</b>
RC Rectangle

<b>2Z. Sources</b>
Sanborn maps, plat maps, and building permits.



5631



NO PARKING  
10:00 A.M. TO 12:00 P.M.

<b>D. Address / Location</b>		
3632	Louisiana	Ave.
<b>E. City</b>	St. Louis, MO 63118	<b>B. County</b> 191 St. Louis

<b>2I. Owner's Name and Address (if Different)</b>

<b>A. Historic Name</b>	
<b>C. Other Name(s)</b>	

<b>N. Ownership</b>	Private	<input checked="" type="checkbox"/>	Local	<input type="checkbox"/>	Federal	<input type="checkbox"/>	State	<input type="checkbox"/>	Mix	<input type="checkbox"/>
---------------------	---------	-------------------------------------	-------	--------------------------	---------	--------------------------	-------	--------------------------	-----	--------------------------

<b>P. UTM X and Y Coordinates</b>	740422.344277633	4274725.37931179
-----------------------------------	------------------	------------------

<b>City Parcel Identification Number</b>	161700090	<b>Additional City Identification Number</b>	161700090
--	-----------	--	-----------

--

<b>2A. Architect / Builder / Designer / Engineer</b>
A. Doerflinger (B) (1903)

<b>2B. Architectural Style</b>

<b>2C. Property Type</b>
49 Single Family Undetermined

<b>2D. Construction Date</b>	1903		
<b>2E. Alteration Dates</b>	#Name	<b>2F. Date Rebuilt</b>	
		<b>2G. Date Moved</b>	
		<b>2H. Demo Date</b>	

<b>2J. Historic Function</b>
01 Domestic

<b>2K. Historic Sub-Function</b>
01A Single Dwelling

<b>Present Function</b>
01 Domestic
01A Single Dwelling

<b>Q. Area(s) of Significance/Contexts</b>
030 Architecture
070 Community Planning and Development

<b>NR Eligibility</b>	Contributing to district
-----------------------	--------------------------

<b>Integrity</b>
Good to Fair

<b>Survey Report</b>
Dutchtown Survey

<b>Preparer</b>	<b>Survey Date</b>
Historic Preservation Services, LLC	2002 -- 2003

<b>2M. Resource Type</b>	Building
--------------------------	----------

<b>2N. Stories</b>	
Primary Structure	1
Secondary Structure	

<b>2O. Structural Systems</b>
UD Undetermined

<b>2P. Wall Materials</b>
30 Brick: Common Bond

<b>2Q. Other Materials</b>

<b>2R. Roof Shapes</b>
FT Flat
PR Parapet

<b>2S. Roof Materials</b>
01 None Listed
99 Other: Composition Shingle

<b>2T. Roof Features</b>

<b>2U. Foundation Materials</b>
40 Stone

<b>2V. Porch Type</b>
OH One-Half
OT Other: Rear Enclosed Porch

<b>2W. Plan Code</b>
SQ Square

<b>2Z. Sources</b>
Sanborn maps, plat maps, and building permits.





<b>D. Address / Location</b>		
3634	Louisiana	Ave.
<b>E. City</b>	St. Louis, MO 63118	<b>B. County</b> 191 St. Louis

<b>2I. Owner's Name and Address (if Different)</b>

<b>A. Historic Name</b>	
<b>C. Other Name(s)</b>	

<b>N. Ownership</b>	Private	<input checked="" type="checkbox"/>	Local	<input type="checkbox"/>	Federal	<input type="checkbox"/>	State	<input type="checkbox"/>	Mix	<input type="checkbox"/>
---------------------	---------	-------------------------------------	-------	--------------------------	---------	--------------------------	-------	--------------------------	-----	--------------------------

<b>P. UTM X and Y Coordinates</b>	740421.183839205	4274716.63391552
-----------------------------------	------------------	------------------

<b>City Parcel Identification Number</b>	161700080	<b>Additional City Identification Number</b>	161700080
--	-----------	--	-----------

<b>2A. Architect / Builder / Designer / Engineer</b>
A. Doerflinger (B) (1903)

<b>2B. Architectural Style</b>

<b>2C. Property Type</b>
49 Single Family Undetermined

<b>2D. Construction Date</b>	1903		
<b>2E. Alteration Dates</b>	#Name	<b>2F. Date Rebuilt</b>	
		<b>2G. Date Moved</b>	
		<b>2H. Demo Date</b>	

<b>2J. Historic Function</b>
01 Domestic

<b>2K. Historic Sub-Function</b>
01A Single Dwelling

<b>Present Function</b>
01 Domestic
01A Single Dwelling

<b>Q. Area(s) of Significance/Contexts</b>
030 Architecture
070 Community Planning and Development

<b>NR Eligibility</b>	Contributing to district
-----------------------	--------------------------

<b>Integrity</b>
Good to Fair

<b>Survey Report</b>
Dutchtown Survey

<b>Preparer</b>	<b>Survey Date</b>
Historic Preservation Services, LLC	2002 -- 2003

<b>2M. Resource Type</b>	Building
--------------------------	----------

<b>2N. Stories</b>	
Primary Structure	1
Secondary Structure	

<b>2O. Structural Systems</b>
UD Undetermined

<b>2P. Wall Materials</b>
30 Brick: Common Bond

<b>2Q. Other Materials</b>

<b>2R. Roof Shapes</b>
FT Flat
PR Parapet

<b>2S. Roof Materials</b>
01 None Listed
99 Other: Composition Shingle

<b>2T. Roof Features</b>

<b>2U. Foundation Materials</b>
40 Stone

<b>2V. Porch Type</b>
OH One-Half

<b>2W. Plan Code</b>
SQ Square

<b>2Z. Sources</b>
Sanborn maps, plat maps, and building permits.



<b>D. Address / Location</b>		
3635	Louisiana	Ave.
<b>E. City</b>	St. Louis, MO 63118	<b>B. County</b> 191 St. Louis

<b>2I. Owner's Name and Address (if Different)</b>

<b>A. Historic Name</b>	
<b>C. Other Name(s)</b>	

<b>N. Ownership</b>	Private	<input checked="" type="checkbox"/>	Local	<input type="checkbox"/>	Federal	<input type="checkbox"/>	State	<input type="checkbox"/>	Mix	<input type="checkbox"/>
---------------------	---------	-------------------------------------	-------	--------------------------	---------	--------------------------	-------	--------------------------	-----	--------------------------

<b>P. UTM X and Y Coordinates</b>	740365.471663672	4274729.71073042
-----------------------------------	------------------	------------------

<b>City Parcel Identification Number</b>	161200280	<b>Additional City Identification Number</b>	161200280
--	-----------	--	-----------

--

<b>2A. Architect / Builder / Designer / Engineer</b>
C. Toeneboehn, Jr. (1906)

<b>2B. Architectural Style</b>

<b>2C. Property Type</b>
49 Single Family Undetermined

<b>2D. Construction Date</b>	1906		
<b>2E. Alteration Dates</b>	#Name	<b>2F. Date Rebuilt</b>	
		<b>2G. Date Moved</b>	
		<b>2H. Demo Date</b>	

<b>2J. Historic Function</b>
01 Domestic

<b>2K. Historic Sub-Function</b>
01A Single Dwelling

<b>Present Function</b>
01 Domestic
01A Single Dwelling

<b>Q. Area(s) of Significance/Contexts</b>
030 Architecture
070 Community Planning and Development

<b>NR Eligibility</b>	Non-contributing to district
-----------------------	------------------------------

<b>Integrity</b>
Poor

<b>Survey Report</b>
Dutchtown Survey

<b>Preparer</b>	<b>Survey Date</b>
Historic Preservation Services, LLC	2002 -- 2003

<b>2M. Resource Type</b>	Building
--------------------------	----------

<b>2N. Stories</b>	
Primary Structure	1
Secondary Structure	

<b>2O. Structural Systems</b>
UD Undetermined

<b>2P. Wall Materials</b>
30 Brick: Common Bond

<b>2Q. Other Materials</b>

<b>2R. Roof Shapes</b>
FT Flat
PR Parapet

<b>2S. Roof Materials</b>
01 None Listed
99 Other: Composition

<b>2T. Roof Features</b>

<b>2U. Foundation Materials</b>
40 Stone

<b>2V. Porch Type</b>
OH One-Half

<b>2W. Plan Code</b>
RC Rectangle

<b>2Z. Sources</b>
Sanborn maps, plat maps, and building permits.





<b>D. Address / Location</b>		
3636	Louisiana	Ave.
<b>E. City</b> St. Louis, MO 63118	<b>B. County</b>	191 St. Louis

<b>2I. Owner's Name and Address (if Different)</b>

<b>A. Historic Name</b>	
<b>C. Other Name(s)</b>	

<b>N. Ownership</b>	Private	<input checked="" type="checkbox"/>	Local	<input type="checkbox"/>	Federal	<input type="checkbox"/>	State	<input type="checkbox"/>	Mix	<input type="checkbox"/>
---------------------	---------	-------------------------------------	-------	--------------------------	---------	--------------------------	-------	--------------------------	-----	--------------------------

<b>P. UTM X and Y Coordinates</b>	740420.058497907	4274707.75890211
-----------------------------------	------------------	------------------

<b>City Parcel Identification Number</b>	161700070	<b>Additional City Identification Number</b>	161700070
--	-----------	--	-----------

<b>2A. Architect / Builder / Designer / Engineer</b>
H. Schauberg (A), A. Doerflinger (B) (1903)
B. Rohmann (1907)

<b>2B. Architectural Style</b>

<b>2C. Property Type</b>
00 Central Passage-Single Pile

<b>2D. Construction Date</b>	1903		
<b>2E. Alteration Dates</b>	#Name	<b>2F. Date Rebuilt</b>	
		<b>2G. Date Moved</b>	
		<b>2H. Demo Date</b>	

<b>2J. Historic Function</b>
01 Domestic

<b>2K. Historic Sub-Function</b>
01A Single Dwelling

<b>Present Function</b>
01 Domestic
01A Single Dwelling

<b>Q. Area(s) of Significance/Contexts</b>
030 Architecture
070 Community Planning and Development

<b>NR Eligibility</b>	Contributing to district
-----------------------	--------------------------

<b>Integrity</b>
Good to Fair

<b>Survey Report</b>
Dutchtown Survey

<b>Preparer</b>	<b>Survey Date</b>
Historic Preservation Services, LLC	2002 -- 2003

<b>2M. Resource Type</b>	Building
--------------------------	----------

<b>2N. Stories</b>	
Primary Structure	1
Secondary Structure	

<b>2O. Structural Systems</b>
UD Undetermined

<b>2P. Wall Materials</b>
30 Brick: Common Bond

<b>2Q. Other Materials</b>

<b>2R. Roof Shapes</b>
FT Flat
PR Parapet

<b>2S. Roof Materials</b>
01 None Listed

<b>2T. Roof Features</b>

<b>2U. Foundation Materials</b>
40 Stone

<b>2V. Porch Type</b>
AW Awning

<b>2W. Plan Code</b>
SQ Square

<b>2Z. Sources</b>
Sanborn maps, plat maps, and building permits.



<b>D. Address / Location</b>		
3637	Louisiana	Ave.
<b>E. City</b> St. Louis, MO 63118	<b>B. County</b>	191 St. Louis

<b>2I. Owner's Name and Address (if Different)</b>

<b>A. Historic Name</b>	
<b>C. Other Name(s)</b>	

<b>N. Ownership</b>	Private	<input checked="" type="checkbox"/>	Local	<input type="checkbox"/>	Federal	<input type="checkbox"/>	State	<input type="checkbox"/>	Mix	<input type="checkbox"/>
---------------------	---------	-------------------------------------	-------	--------------------------	---------	--------------------------	-------	--------------------------	-----	--------------------------

<b>P. UTM X and Y Coordinates</b>	740364.146213511	4274720.92941934
-----------------------------------	------------------	------------------

<b>City Parcel Identification Number</b>	161200290	<b>Additional City Identification Number</b>	161200290
--	-----------	--	-----------

<b>2A. Architect / Builder / Designer / Engineer</b>

<b>2B. Architectural Style</b>

<b>2C. Property Type</b>
49 Single Family Undetermined

<b>2D. Construction Date</b>	c.	1908
<b>2E. Alteration Dates</b>	#Name	<b>2F. Date Rebuilt</b>
		<b>2G. Date Moved</b>
		<b>2H. Demo Date</b>

<b>2J. Historic Function</b>
01 Domestic

<b>2K. Historic Sub-Function</b>
01A Single Dwelling

<b>Present Function</b>
01 Domestic
01A Single Dwelling

<b>Q. Area(s) of Significance/Contexts</b>
030 Architecture
070 Community Planning and Development

<b>NR Eligibility</b>	Contributing to district
-----------------------	--------------------------

<b>Integrity</b>
Good to Fair

<b>Survey Report</b>
Dutchtown Survey

<b>Preparer</b>	<b>Survey Date</b>
Historic Preservation Services, LLC	2002 -- 2003

<b>2M. Resource Type</b>	Building
--------------------------	----------

<b>2N. Stories</b>	
Primary Structure	1
Secondary Structure	

<b>2O. Structural Systems</b>
UD Undetermined

<b>2P. Wall Materials</b>
30 Brick: Common Bond

<b>2Q. Other Materials</b>

<b>2R. Roof Shapes</b>
FT Flat
PR Parapet

<b>2S. Roof Materials</b>
01 None Listed

<b>2T. Roof Features</b>

<b>2U. Foundation Materials</b>
40 Stone

<b>2V. Porch Type</b>
OH One-Half

<b>2W. Plan Code</b>
RC Rectangle

<b>2Z. Sources</b>
Sanborn maps, plat maps, and building permits.



<b>D. Address / Location</b>		
3640	Louisiana	Ave.
<b>E. City</b> St. Louis, MO 63118	<b>B. County</b>	191 St. Louis

<b>2I. Owner's Name and Address (if Different)</b>

<b>A. Historic Name</b>	
<b>C. Other Name(s)</b>	

<b>N. Ownership</b>	Private	<input checked="" type="checkbox"/>	Local	<input type="checkbox"/>	Federal	<input type="checkbox"/>	State	<input type="checkbox"/>	Mix	<input type="checkbox"/>
---------------------	---------	-------------------------------------	-------	--------------------------	---------	--------------------------	-------	--------------------------	-----	--------------------------

<b>P. UTM X and Y Coordinates</b>	740418.895460835	4274698.39169283
-----------------------------------	------------------	------------------

<b>City Parcel Identification Number</b>	161700060	<b>Additional City Identification Number</b>	161700060
--	-----------	--	-----------

<b>2A. Architect / Builder / Designer / Engineer</b>
J. Matheisen (1907)

<b>2B. Architectural Style</b>

<b>2C. Property Type</b>
52 Two-Family Flat

<b>2D. Construction Date</b>		1907
<b>2E. Alteration Dates</b>	#Name	<b>2F. Date Rebuilt</b>
		<b>2G. Date Moved</b>
		<b>2H. Demo Date</b>

<b>2J. Historic Function</b>
01 Domestic

<b>2K. Historic Sub-Function</b>
01B Multiple Dwelling

<b>Present Function</b>
01 Domestic
01B Multiple Dwelling

<b>Q. Area(s) of Significance/Contexts</b>
030 Architecture
070 Community Planning and Development

<b>NR Eligibility</b>	Non-contributing to district
-----------------------	------------------------------

<b>Integrity</b>
Poor

<b>Survey Report</b>
Dutchtown Survey

<b>Preparer</b>	<b>Survey Date</b>
Historic Preservation Services, LLC	2002 -- 2003

<b>2M. Resource Type</b>	Building
--------------------------	----------

<b>2N. Stories</b>	
Primary Structure	2
Secondary Structure	

<b>2O. Structural Systems</b>
UD Undetermined

<b>2P. Wall Materials</b>
30 Brick: Common Bond

<b>2Q. Other Materials</b>

<b>2R. Roof Shapes</b>
FT Flat
PR Parapet

<b>2S. Roof Materials</b>
01 None Listed

<b>2T. Roof Features</b>

<b>2U. Foundation Materials</b>
40 Stone

<b>2V. Porch Type</b>
ST Stoop

<b>2W. Plan Code</b>
RC Rectangle

<b>2Z. Sources</b>
Sanborn maps, plat maps, and building permits.





<b>D. Address / Location</b>		
3641	Louisiana	Ave.
<b>E. City</b> St. Louis, MO 63118	<b>B. County</b>	191 St. Louis

<b>2I. Owner's Name and Address (if Different)</b>

<b>A. Historic Name</b>	
<b>C. Other Name(s)</b>	

<b>N. Ownership</b>	Private	<input checked="" type="checkbox"/>	Local	<input type="checkbox"/>	Federal	<input type="checkbox"/>	State	<input type="checkbox"/>	Mix	<input type="checkbox"/>
---------------------	---------	-------------------------------------	-------	--------------------------	---------	--------------------------	-------	--------------------------	-----	--------------------------

<b>P. UTM X and Y Coordinates</b>	740363.116858986	4274712.53589154
-----------------------------------	------------------	------------------

<b>City Parcel Identification Number</b>	161200300	<b>Additional City Identification Number</b>	161200300
--	-----------	--	-----------

<b>2A. Architect / Builder / Designer / Engineer</b>

<b>2B. Architectural Style</b>

<b>2C. Property Type</b>
49 Single Family Undetermined

<b>2D. Construction Date</b>	1907		
<b>2E. Alteration Dates</b>	#Name	<b>2F. Date Rebuilt</b>	
		<b>2G. Date Moved</b>	
		<b>2H. Demo Date</b>	

<b>2J. Historic Function</b>
01 Domestic

<b>2K. Historic Sub-Function</b>
01A Single Dwelling

<b>Present Function</b>
01 Domestic
01A Single Dwelling

<b>Q. Area(s) of Significance/Contexts</b>
030 Architecture
070 Community Planning and Development

<b>NR Eligibility</b>	Contributing to district
-----------------------	--------------------------

<b>Integrity</b>
Good to Fair

<b>Survey Report</b>
Dutchtown Survey

<b>Preparer</b>	<b>Survey Date</b>
Historic Preservation Services, LLC	2002 -- 2003

<b>2M. Resource Type</b>	Building
--------------------------	----------

<b>2N. Stories</b>	
Primary Structure	1
Secondary Structure	

<b>2O. Structural Systems</b>
UD Undetermined

<b>2P. Wall Materials</b>
30 Brick: Common Bond

<b>2Q. Other Materials</b>

<b>2R. Roof Shapes</b>
FT Flat
PR Parapet

<b>2S. Roof Materials</b>
01 None Listed

<b>2T. Roof Features</b>

<b>2U. Foundation Materials</b>
40 Stone

<b>2V. Porch Type</b>
OH One-Half

<b>2W. Plan Code</b>
RC Rectangle

<b>2Z. Sources</b>
Sanborn maps, plat maps, and building permits.



<b>D. Address / Location</b>		
3644	Louisiana	Ave.
<b>E. City</b> St. Louis, MO 63118	<b>B. County</b>	191 St. Louis

<b>2I. Owner's Name and Address (if Different)</b>

<b>A. Historic Name</b>	
<b>C. Other Name(s)</b>	

<b>N. Ownership</b>	Private	<input checked="" type="checkbox"/>	Local	<input type="checkbox"/>	Federal	<input type="checkbox"/>	State	<input type="checkbox"/>	Mix	<input type="checkbox"/>
---------------------	---------	-------------------------------------	-------	--------------------------	---------	--------------------------	-------	--------------------------	-----	--------------------------

<b>P. UTM X and Y Coordinates</b>	740417.442925313	4274688.61879212
-----------------------------------	------------------	------------------

<b>City Parcel Identification Number</b>	161700050	<b>Additional City Identification Number</b>	161700050
--	-----------	--	-----------

<b>2A. Architect / Builder / Designer / Engineer</b>
A. Eichkorn (1915)

<b>2B. Architectural Style</b>

<b>2C. Property Type</b>
52 Two-Family Flat

<b>2D. Construction Date</b>	1915		
<b>2E. Alteration Dates</b>	#Name	<b>2F. Date Rebuilt</b>	
		<b>2G. Date Moved</b>	
		<b>2H. Demo Date</b>	

<b>2J. Historic Function</b>
01 Domestic

<b>2K. Historic Sub-Function</b>
01B Multiple Dwelling

<b>Present Function</b>
01 Domestic
01B Multiple Dwelling

<b>Q. Area(s) of Significance/Contexts</b>
030 Architecture
070 Community Planning and Development

<b>NR Eligibility</b>	Contributing to district
-----------------------	--------------------------

<b>Integrity</b>
Excellent

<b>Survey Report</b>
Dutchtown Survey

<b>Preparer</b>	<b>Survey Date</b>
Historic Preservation Services, LLC	2002 -- 2003

<b>2M. Resource Type</b>	Building
--------------------------	----------

<b>2N. Stories</b>	
Primary Structure	2
Secondary Structure	

<b>2O. Structural Systems</b>
UD Undetermined

<b>2P. Wall Materials</b>
30 Brick: Common Bond

<b>2Q. Other Materials</b>

<b>2R. Roof Shapes</b>
FT Flat
PR Parapet

<b>2S. Roof Materials</b>
01 None Listed

<b>2T. Roof Features</b>

<b>2U. Foundation Materials</b>
40 Stone

<b>2V. Porch Type</b>
R1 Recessed-1 Story

<b>2W. Plan Code</b>
RC Rectangle

<b>2Z. Sources</b>
Sanborn maps, plat maps, and building permits.





<b>D. Address / Location</b>		
3645	Louisiana	Ave.
<b>E. City</b>	St. Louis, MO 63118	<b>B. County</b> 191 St. Louis

<b>2I. Owner's Name and Address (if Different)</b>

<b>A. Historic Name</b>	
<b>C. Other Name(s)</b>	

<b>N. Ownership</b>	Private	<input checked="" type="checkbox"/>	Local	<input type="checkbox"/>	Federal	<input type="checkbox"/>	State	<input type="checkbox"/>	Mix	<input type="checkbox"/>
---------------------	---------	-------------------------------------	-------	--------------------------	---------	--------------------------	-------	--------------------------	-----	--------------------------

<b>P. UTM X and Y Coordinates</b>	740361.81886276	4274701.61302584
-----------------------------------	-----------------	------------------

<b>City Parcel Identification Number</b>	161200310	<b>Additional City Identification Number</b>	161200310
--	-----------	--	-----------

<b>2A. Architect / Builder / Designer / Engineer</b>
C. J. Foeneboehn (1907-1916)

<b>2B. Architectural Style</b>

<b>2C. Property Type</b>
18 Open Gable/Gambrel Front

<b>2D. Construction Date</b>	1907		
<b>2E. Alteration Dates</b>	#Name	<b>2F. Date Rebuilt</b>	
		<b>2G. Date Moved</b>	
		<b>2H. Demo Date</b>	

<b>2J. Historic Function</b>
01 Domestic

<b>2K. Historic Sub-Function</b>
01A Single Dwelling

<b>Present Function</b>
01 Domestic
01A Single Dwelling

<b>Q. Area(s) of Significance/Contexts</b>
030 Architecture
070 Community Planning and Development

<b>NR Eligibility</b>	Non-contributing to district
-----------------------	------------------------------

<b>Integrity</b>
Poor

<b>Survey Report</b>
Dutchtown Survey

<b>Preparer</b>	<b>Survey Date</b>
Historic Preservation Services, LLC	2002 -- 2003

<b>2M. Resource Type</b>	Building
--------------------------	----------

<b>2N. Stories</b>	
Primary Structure	2
Secondary Structure	

<b>2O. Structural Systems</b>
UD Undetermined

<b>2P. Wall Materials</b>
30 Brick: Common Bond

<b>2Q. Other Materials</b>

<b>2R. Roof Shapes</b>
GM Gambrel: Front

<b>2S. Roof Materials</b>
99 Other: Composition Shingle

<b>2T. Roof Features</b>
DR Dormer: Shed

<b>2U. Foundation Materials</b>
40 Stone

<b>2V. Porch Type</b>
OH One-Half: Flat

<b>2W. Plan Code</b>
RC Rectangle

<b>2Z. Sources</b>
Sanborn maps, plat maps, and building permits.



<b>D. Address / Location</b>		
3648	Louisiana	Ave.
<b>E. City</b> St. Louis, MO 63118	<b>B. County</b>	191 St. Louis

<b>2I. Owner's Name and Address (if Different)</b>

<b>A. Historic Name</b>	
<b>C. Other Name(s)</b>	

<b>N. Ownership</b>	Private	<input checked="" type="checkbox"/>	Local	<input type="checkbox"/>	Federal	<input type="checkbox"/>	State	<input type="checkbox"/>	Mix	<input type="checkbox"/>
---------------------	---------	-------------------------------------	-------	--------------------------	---------	--------------------------	-------	--------------------------	-----	--------------------------

<b>P. UTM X and Y Coordinates</b>	740416.309685789	4274679.23089226
-----------------------------------	------------------	------------------

<b>City Parcel Identification Number</b>	161700040	<b>Additional City Identification Number</b>	161700040
--	-----------	--	-----------

<b>2A. Architect / Builder / Designer / Engineer</b>

<b>2B. Architectural Style</b>

<b>2C. Property Type</b>
14 Shotgun

<b>2D. Construction Date</b>	c.	1908
<b>2E. Alteration Dates</b>	#Name	<b>2F. Date Rebuilt</b>
		<b>2G. Date Moved</b>
		<b>2H. Demo Date</b>

<b>2J. Historic Function</b>
01 Domestic

<b>2K. Historic Sub-Function</b>
01A Single Dwelling

<b>Present Function</b>
01 Domestic
01A Single Dwelling

<b>Q. Area(s) of Significance/Contexts</b>
030 Architecture
070 Community Planning and Development

<b>NR Eligibility</b>	Contributing to district
-----------------------	--------------------------

<b>Integrity</b>
Good to Fair

<b>Survey Report</b>
Dutchtown Survey

<b>Preparer</b>	<b>Survey Date</b>
Historic Preservation Services, LLC	2002 -- 2003

<b>2M. Resource Type</b>	Building
--------------------------	----------

<b>2N. Stories</b>	
Primary Structure	1
Secondary Structure	

<b>2O. Structural Systems</b>
UD Undetermined

<b>2P. Wall Materials</b>
30 Brick: Flemish Bond

<b>2Q. Other Materials</b>

<b>2R. Roof Shapes</b>
FT Flat
PR Parapet

<b>2S. Roof Materials</b>
01 None Listed

<b>2T. Roof Features</b>

<b>2U. Foundation Materials</b>
40 Stone

<b>2V. Porch Type</b>
SI Side
OT Other: Enclosed Rear Porch

<b>2W. Plan Code</b>
RC Rectangle

<b>2Z. Sources</b>
Sanborn maps, plat maps, and building permits.



<b>D. Address / Location</b>		
3650	Louisiana	Ave.
<b>E. City</b> St. Louis, MO 63118	<b>B. County</b>	191 St. Louis

<b>2I. Owner's Name and Address (if Different)</b>

<b>A. Historic Name</b>	
<b>C. Other Name(s)</b>	

<b>N. Ownership</b>	Private	<input checked="" type="checkbox"/>	Local	<input type="checkbox"/>	Federal	<input type="checkbox"/>	State	<input type="checkbox"/>	Mix	<input type="checkbox"/>
---------------------	---------	-------------------------------------	-------	--------------------------	---------	--------------------------	-------	--------------------------	-----	--------------------------

<b>P. UTM X and Y Coordinates</b>	740415.462540116	4274671.57737583
-----------------------------------	------------------	------------------

<b>City Parcel Identification Number</b>	161700030	<b>Additional City Identification Number</b>	161700030
--	-----------	--	-----------

<b>2A. Architect / Builder / Designer / Engineer</b>
Celia Moray (1904)

<b>2B. Architectural Style</b>

<b>2C. Property Type</b>
52 Two-Family Flat

<b>2D. Construction Date</b>	1904		
<b>2E. Alteration Dates</b>	#Name	<b>2F. Date Rebuilt</b>	
		<b>2G. Date Moved</b>	
		<b>2H. Demo Date</b>	

<b>2J. Historic Function</b>
01 Domestic

<b>2K. Historic Sub-Function</b>
01B Multiple Dwelling

<b>Present Function</b>
01 Domestic
01B Multiple Dwelling

<b>Q. Area(s) of Significance/Contexts</b>
030 Architecture
070 Community Planning and Development

<b>NR Eligibility</b>	Contributing to district
-----------------------	--------------------------

<b>Integrity</b>
Good to Fair

<b>Survey Report</b>
Dutchtown Survey

<b>Preparer</b>	<b>Survey Date</b>
Historic Preservation Services, LLC	2002 -- 2003

<b>2M. Resource Type</b>	Building
--------------------------	----------

<b>2N. Stories</b>	
Primary Structure	2
Secondary Structure	

<b>2O. Structural Systems</b>
UD Undetermined

<b>2P. Wall Materials</b>
30 Brick: Common Bond

<b>2Q. Other Materials</b>

<b>2R. Roof Shapes</b>
FT Flat
PR Parapet

<b>2S. Roof Materials</b>
01 None Listed
99 Other: Composition Shingle

<b>2T. Roof Features</b>

<b>2U. Foundation Materials</b>
40 Stone

<b>2V. Porch Type</b>
ST Stoop: Shed

<b>2W. Plan Code</b>
RC Rectangle

<b>2Z. Sources</b>
Sanborn maps, plat maps, and building permits.







<b>D. Address / Location</b>		
3652-54	Louisiana	Ave.
<b>E. City</b> St. Louis, MO 63118	<b>B. County</b>	191 St. Louis

<b>2I. Owner's Name and Address (if Different)</b>

<b>A. Historic Name</b>	
<b>C. Other Name(s)</b>	

<b>N. Ownership</b>	Private	<input checked="" type="checkbox"/>	Local	<input type="checkbox"/>	Federal	<input type="checkbox"/>	State	<input type="checkbox"/>	Mix	<input type="checkbox"/>
---------------------	---------	-------------------------------------	-------	--------------------------	---------	--------------------------	-------	--------------------------	-----	--------------------------

<b>P. UTM X and Y Coordinates</b>	740414.045936623	4274662.22445578
-----------------------------------	------------------	------------------

<b>City Parcel Identification Number</b>	161700020	<b>Additional City Identification Number</b>	161700020
--	-----------	--	-----------

<b>2A. Architect / Builder / Designer / Engineer</b>
F. J. Burg (1906)

<b>2B. Architectural Style</b>

<b>2C. Property Type</b>
53 Four-Family Flat

<b>2D. Construction Date</b>	1906		
<b>2E. Alteration Dates</b>	#Name	<b>2F. Date Rebuilt</b>	
		<b>2G. Date Moved</b>	
		<b>2H. Demo Date</b>	

<b>2J. Historic Function</b>
01 Domestic

<b>2K. Historic Sub-Function</b>
01B Multiple Dwelling

<b>Present Function</b>
01 Domestic
01B Multiple Dwelling

<b>Q. Area(s) of Significance/Contexts</b>
030 Architecture
070 Community Planning and Development

<b>NR Eligibility</b>	Contributing to district
-----------------------	--------------------------

<b>Integrity</b>
Good to Fair

<b>Survey Report</b>
Dutchtown Survey

<b>Preparer</b>	<b>Survey Date</b>
Historic Preservation Services, LLC	2002 -- 2003

<b>2M. Resource Type</b>	Building
--------------------------	----------

<b>2N. Stories</b>	
Primary Structure	2
Secondary Structure	

<b>2O. Structural Systems</b>
UD Undetermined

<b>2P. Wall Materials</b>
30 Brick: Common Bond

<b>2Q. Other Materials</b>

<b>2R. Roof Shapes</b>
FT Flat
PR Parapet

<b>2S. Roof Materials</b>
01 None Listed
99 Other: Composition Shingle

<b>2T. Roof Features</b>

<b>2U. Foundation Materials</b>
40 Stone

<b>2V. Porch Type</b>
CB Central Bay: Gable

<b>2W. Plan Code</b>
SQ Square

<b>2Z. Sources</b>
Sanborn maps, plat maps, and building permits.







<b>D. Address / Location</b>		
3656	Louisiana	Ave.
<b>E. City</b> St. Louis, MO 63118	<b>B. County</b>	191 St. Louis

<b>2I. Owner's Name and Address (if Different)</b>

<b>A. Historic Name</b>	
<b>C. Other Name(s)</b>	

<b>N. Ownership</b>	Private	<input checked="" type="checkbox"/>	Local	<input type="checkbox"/>	Federal	<input type="checkbox"/>	State	<input type="checkbox"/>	Mix	<input type="checkbox"/>
---------------------	---------	-------------------------------------	-------	--------------------------	---------	--------------------------	-------	--------------------------	-----	--------------------------

<b>P. UTM X and Y Coordinates</b>	740412.627596492	4274650.13506999
-----------------------------------	------------------	------------------

<b>City Parcel Identification Number</b>	161700010	<b>Additional City Identification Number</b>	161700010
--	-----------	--	-----------

<b>2A. Architect / Builder / Designer / Engineer</b>

<b>2B. Architectural Style</b>

<b>2C. Property Type</b>
54 Walk-Up

<b>2D. Construction Date</b>	c.	1908
<b>2E. Alteration Dates</b>	#Name	<b>2F. Date Rebuilt</b>
		<b>2G. Date Moved</b>
		<b>2H. Demo Date</b>

<b>2J. Historic Function</b>
01 Domestic

<b>2K. Historic Sub-Function</b>
01B Multiple Dwelling

<b>Present Function</b>
01 Domestic
01B Multiple Dwelling

<b>Q. Area(s) of Significance/Contexts</b>
030 Architecture
070 Community Planning and Development

<b>NR Eligibility</b>	Non-contributing to district
-----------------------	------------------------------

<b>Integrity</b>
Poor

<b>Survey Report</b>
Dutchtown Survey

<b>Preparer</b>	<b>Survey Date</b>
Historic Preservation Services, LLC	2002 -- 2003

<b>2M. Resource Type</b>	Building
--------------------------	----------

<b>2N. Stories</b>	
Primary Structure	2
Secondary Structure	

<b>2O. Structural Systems</b>
UD Undetermined

<b>2P. Wall Materials</b>
30 Brick: Common Bond

<b>2Q. Other Materials</b>

<b>2R. Roof Shapes</b>
FT Flat
PR Parapet

<b>2S. Roof Materials</b>
01 None Listed
01 None Listed

<b>2T. Roof Features</b>

<b>2U. Foundation Materials</b>
40 Stone

<b>2V. Porch Type</b>
ST Stoop: Awning

<b>2W. Plan Code</b>
RC Rectangle

<b>2Z. Sources</b>
Sanborn maps, plat maps, and building permits.



<b>D. Address / Location</b>		
3710	Louisiana	Ave.
<b>E. City</b> St. Louis, MO 63118	<b>B. County</b>	191 St. Louis

<b>2I. Owner's Name and Address (if Different)</b>

<b>A. Historic Name</b>	
<b>C. Other Name(s)</b>	

<b>N. Ownership</b>	Private	<input checked="" type="checkbox"/>	Local	<input type="checkbox"/>	Federal	<input type="checkbox"/>	State	<input type="checkbox"/>	Mix	<input type="checkbox"/>
---------------------	---------	-------------------------------------	-------	--------------------------	---------	--------------------------	-------	--------------------------	-----	--------------------------

<b>P. UTM X and Y Coordinates</b>	740391.634930371	4274593.6735887
-----------------------------------	------------------	-----------------

<b>City Parcel Identification Number</b>	161600120	<b>Additional City Identification Number</b>	161600120
--	-----------	--	-----------

<b>2A. Architect / Builder / Designer / Engineer</b>
H. E. Schmid (1908)

<b>2B. Architectural Style</b>
43 Second Empire Mansard

<b>2C. Property Type</b>
52 Two-Family Flat

<b>2D. Construction Date</b>	1908		
<b>2E. Alteration Dates</b>	#Name	<b>2F. Date Rebuilt</b>	
		<b>2G. Date Moved</b>	
		<b>2H. Demo Date</b>	

<b>2J. Historic Function</b>
01 Domestic

<b>2K. Historic Sub-Function</b>
01B Multiple Dwelling

<b>Present Function</b>
01 Domestic
01B Multiple Dwelling

<b>Q. Area(s) of Significance/Contexts</b>
030 Architecture
070 Community Planning and Development

<b>NR Eligibility</b>	Contributing to district
-----------------------	--------------------------

<b>Integrity</b>
Good to Fair

<b>Survey Report</b>
Dutchtown Survey

<b>Preparer</b>	<b>Survey Date</b>
Historic Preservation Services, LLC	2002 -- 2003

<b>2M. Resource Type</b>	Building
--------------------------	----------

<b>2N. Stories</b>	
Primary Structure	2
Secondary Structure	

<b>2O. Structural Systems</b>
UD Undetermined

<b>2P. Wall Materials</b>
30 Brick: Common Bond

<b>2Q. Other Materials</b>

<b>2R. Roof Shapes</b>
FT Flat
PR Parapet
MN Mansard

<b>2S. Roof Materials</b>
01 None Listed
99 Other: Composition Shingle

<b>2T. Roof Features</b>

<b>2U. Foundation Materials</b>
40 Stone

<b>2V. Porch Type</b>
ST Stoop

<b>2W. Plan Code</b>
RC Rectangle

<b>2Z. Sources</b>
Sanborn maps, plat maps, and building permits.





<b>D. Address / Location</b>		
3716	Louisiana	Ave.
<b>E. City</b> St. Louis, MO 63118	<b>B. County</b>	191 St. Louis

<b>2I. Owner's Name and Address (if Different)</b>

<b>A. Historic Name</b>	
<b>C. Other Name(s)</b>	

<b>N. Ownership</b>	Private	<input checked="" type="checkbox"/>	Local	<input type="checkbox"/>	Federal	<input type="checkbox"/>	State	<input type="checkbox"/>	Mix	<input type="checkbox"/>
---------------------	---------	-------------------------------------	-------	--------------------------	---------	--------------------------	-------	--------------------------	-----	--------------------------

<b>P. UTM X and Y Coordinates</b>	740403.223861534	4274576.18150813
-----------------------------------	------------------	------------------

<b>City Parcel Identification Number</b>	161600110	<b>Additional City Identification Number</b>	161600110
--	-----------	--	-----------

<b>2A. Architect / Builder / Designer / Engineer</b>
J. Degenhardt (1910)

<b>2B. Architectural Style</b>

<b>2C. Property Type</b>
52 Two-Family Flat

<b>2D. Construction Date</b>	1910		
<b>2E. Alteration Dates</b>	#Name	<b>2F. Date Rebuilt</b>	
		<b>2G. Date Moved</b>	
		<b>2H. Demo Date</b>	

<b>2J. Historic Function</b>
01 Domestic

<b>2K. Historic Sub-Function</b>
01B Multiple Dwelling

<b>Present Function</b>
01 Domestic
01B Multiple Dwelling

<b>Q. Area(s) of Significance/Contexts</b>
030 Architecture
070 Community Planning and Development

<b>NR Eligibility</b>	Contributing to district
-----------------------	--------------------------

<b>Integrity</b>
Excellent

<b>Survey Report</b>
Dutchtown Survey

<b>Preparer</b>	<b>Survey Date</b>
Historic Preservation Services, LLC	2002 -- 2003

<b>2M. Resource Type</b>	Building
--------------------------	----------

<b>2N. Stories</b>	
Primary Structure	2
Secondary Structure	

<b>2O. Structural Systems</b>
UD Undetermined

<b>2P. Wall Materials</b>
30 Brick: Common Bond

<b>2Q. Other Materials</b>

<b>2R. Roof Shapes</b>
FT Flat
PR Parapet

<b>2S. Roof Materials</b>
01 None Listed

<b>2T. Roof Features</b>

<b>2U. Foundation Materials</b>
40 Stone

<b>2V. Porch Type</b>
R1 Recessed-1 Story

<b>2W. Plan Code</b>
RC Rectangle

<b>2Z. Sources</b>
Sanborn maps, plat maps, and building permits.





<b>D. Address / Location</b>		
3717	Louisiana	Ave.
<b>E. City</b> St. Louis, MO 63118	<b>B. County</b>	191 St. Louis

<b>2I. Owner's Name and Address (if Different)</b>

<b>A. Historic Name</b>	
<b>C. Other Name(s)</b>	

<b>N. Ownership</b>	Private	<input checked="" type="checkbox"/>	Local	<input type="checkbox"/>	Federal	<input type="checkbox"/>	State	<input type="checkbox"/>	Mix	<input type="checkbox"/>
---------------------	---------	-------------------------------------	-------	--------------------------	---------	--------------------------	-------	--------------------------	-----	--------------------------

<b>P. UTM X and Y Coordinates</b>	740346.460952485	4274585.53870128
-----------------------------------	------------------	------------------

<b>City Parcel Identification Number</b>	161300190	<b>Additional City Identification Number</b>	161300190
--	-----------	--	-----------

<b>2A. Architect / Builder / Designer / Engineer</b>
N. Eickhorn (1909)

<b>2B. Architectural Style</b>

<b>2C. Property Type</b>
52 Two-Family Flat

<b>2D. Construction Date</b>	1909		
<b>2E. Alteration Dates</b>	#Name	<b>2F. Date Rebuilt</b>	
		<b>2G. Date Moved</b>	
		<b>2H. Demo Date</b>	

<b>2J. Historic Function</b>
01 Domestic

<b>2K. Historic Sub-Function</b>
01B Multiple Dwelling

<b>Present Function</b>
01 Domestic
01B Multiple Dwelling

<b>Q. Area(s) of Significance/Contexts</b>
030 Architecture
070 Community Planning and Development

<b>NR Eligibility</b>	Contributing to district
-----------------------	--------------------------

<b>Integrity</b>
Good to Fair

<b>Survey Report</b>
Dutchtown Survey

<b>Preparer</b>	<b>Survey Date</b>
Historic Preservation Services, LLC	2002 -- 2003

<b>2M. Resource Type</b>	Building
--------------------------	----------

<b>2N. Stories</b>	
Primary Structure	2
Secondary Structure	

<b>2O. Structural Systems</b>
UD Undetermined

<b>2P. Wall Materials</b>
30 Brick: Common Bond

<b>2Q. Other Materials</b>

<b>2R. Roof Shapes</b>
FT Flat
PR Parapet

<b>2S. Roof Materials</b>
01 None Listed

<b>2T. Roof Features</b>

<b>2U. Foundation Materials</b>
40 Stone

<b>2V. Porch Type</b>
R1 Recessed-1 Story: Awning

<b>2W. Plan Code</b>
RC Rectangle

<b>2Z. Sources</b>
Sanborn maps, plat maps, and building permits.



<b>D. Address / Location</b>		
3718	Louisiana	Ave.
<b>E. City</b> St. Louis, MO 63118	<b>B. County</b>	191 St. Louis

<b>2I. Owner's Name and Address (if Different)</b>

<b>A. Historic Name</b>	
<b>C. Other Name(s)</b>	

<b>N. Ownership</b>	Private	<input checked="" type="checkbox"/>	Local	<input type="checkbox"/>	Federal	<input type="checkbox"/>	State	<input type="checkbox"/>	Mix	<input type="checkbox"/>
---------------------	---------	-------------------------------------	-------	--------------------------	---------	--------------------------	-------	--------------------------	-----	--------------------------

<b>P. UTM X and Y Coordinates</b>	740401.915667525	4274566.47977037
-----------------------------------	------------------	------------------

<b>City Parcel Identification Number</b>	161600100	<b>Additional City Identification Number</b>	161600100
--	-----------	--	-----------

<b>2A. Architect / Builder / Designer / Engineer</b>
Leo Deters (1910)

<b>2B. Architectural Style</b>

<b>2C. Property Type</b>
52 Two-Family Flat

<b>2D. Construction Date</b>	1910		
<b>2E. Alteration Dates</b>	#Name	<b>2F. Date Rebuilt</b>	
		<b>2G. Date Moved</b>	
		<b>2H. Demo Date</b>	

<b>2J. Historic Function</b>
01 Domestic

<b>2K. Historic Sub-Function</b>
01B Multiple Dwelling

<b>Present Function</b>
01 Domestic
01B Multiple Dwelling

<b>Q. Area(s) of Significance/Contexts</b>
030 Architecture
070 Community Planning and Development

<b>NR Eligibility</b>	Contributing to district
-----------------------	--------------------------

<b>Integrity</b>
Excellent

<b>Survey Report</b>
Dutchtown Survey

<b>Preparer</b>	<b>Survey Date</b>
Historic Preservation Services, LLC	2002 -- 2003

<b>2M. Resource Type</b>	Building
--------------------------	----------

<b>2N. Stories</b>	
Primary Structure	2
Secondary Structure	

<b>2O. Structural Systems</b>
UD Undetermined

<b>2P. Wall Materials</b>
30 Brick: Common Bond

<b>2Q. Other Materials</b>

<b>2R. Roof Shapes</b>
FT Flat
PR Parapet

<b>2S. Roof Materials</b>
01 None Listed

<b>2T. Roof Features</b>

<b>2U. Foundation Materials</b>
40 Stone

<b>2V. Porch Type</b>
OH One-Half: Balcony

<b>2W. Plan Code</b>
RC Rectangle

<b>2Z. Sources</b>
Sanborn maps, plat maps, and building permits.



<b>D. Address / Location</b>		
3719	Louisiana	Ave.
<b>E. City</b> St. Louis, MO 63118	<b>B. County</b>	191 St. Louis

<b>2I. Owner's Name and Address (if Different)</b>

<b>A. Historic Name</b>	
<b>C. Other Name(s)</b>	

<b>N. Ownership</b>	Private	<input checked="" type="checkbox"/>	Local	<input type="checkbox"/>	Federal	<input type="checkbox"/>	State	<input type="checkbox"/>	Mix	<input type="checkbox"/>
---------------------	---------	-------------------------------------	-------	--------------------------	---------	--------------------------	-------	--------------------------	-----	--------------------------

<b>P. UTM X and Y Coordinates</b>	740345.679208595	4274577.08723261
-----------------------------------	------------------	------------------

<b>City Parcel Identification Number</b>	161300200	<b>Additional City Identification Number</b>	161300200
--	-----------	--	-----------

<b>2A. Architect / Builder / Designer / Engineer</b>
G. Kappler (1910)

<b>2B. Architectural Style</b>

<b>2C. Property Type</b>
52 Two-Family Flat

<b>2D. Construction Date</b>	1910		
<b>2E. Alteration Dates</b>	#Name	<b>2F. Date Rebuilt</b>	
		<b>2G. Date Moved</b>	
		<b>2H. Demo Date</b>	

<b>2J. Historic Function</b>
01 Domestic

<b>2K. Historic Sub-Function</b>
01B Multiple Dwelling

<b>Present Function</b>
01 Domestic
01B Multiple Dwelling

<b>Q. Area(s) of Significance/Contexts</b>
030 Architecture
070 Community Planning and Development

<b>NR Eligibility</b>	Contributing to district
-----------------------	--------------------------

<b>Integrity</b>
Excellent

<b>Survey Report</b>
Dutchtown Survey

<b>Preparer</b>	<b>Survey Date</b>
Historic Preservation Services, LLC	2002 -- 2003

<b>2M. Resource Type</b>	Building
--------------------------	----------

<b>2N. Stories</b>	
Primary Structure	2
Secondary Structure	

<b>2O. Structural Systems</b>
UD Undetermined

<b>2P. Wall Materials</b>
30 Brick: Common Bond

<b>2Q. Other Materials</b>

<b>2R. Roof Shapes</b>
FT Flat
PR Parapet

<b>2S. Roof Materials</b>
01 None Listed

<b>2T. Roof Features</b>

<b>2U. Foundation Materials</b>
40 Stone

<b>2V. Porch Type</b>
R1 Recessed-1 Story

<b>2W. Plan Code</b>
RC Rectangle

<b>2Z. Sources</b>
Sanborn maps, plat maps, and building permits.





<b>D. Address / Location</b>		
3721	Louisiana	Ave.
<b>E. City</b> St. Louis, MO 63118	<b>B. County</b>	191 St. Louis

<b>2I. Owner's Name and Address (if Different)</b>

<b>A. Historic Name</b>	
<b>C. Other Name(s)</b>	

<b>N. Ownership</b>	Private	<input checked="" type="checkbox"/>	Local	<input type="checkbox"/>	Federal	<input type="checkbox"/>	State	<input type="checkbox"/>	Mix	<input type="checkbox"/>
---------------------	---------	-------------------------------------	-------	--------------------------	---------	--------------------------	-------	--------------------------	-----	--------------------------

<b>P. UTM X and Y Coordinates</b>	740344.29777852	4274567.72097818
-----------------------------------	-----------------	------------------

<b>City Parcel Identification Number</b>	161300210	<b>Additional City Identification Number</b>	161300210
--	-----------	--	-----------

<b>2A. Architect / Builder / Designer / Engineer</b>
G. Kappler (1910)
Theo. Degenhardt (1913)

<b>2B. Architectural Style</b>

<b>2C. Property Type</b>
52 Two-Family Flat

<b>2D. Construction Date</b>	1910		
<b>2E. Alteration Dates</b>	#Name	<b>2F. Date Rebuilt</b>	
		<b>2G. Date Moved</b>	
		<b>2H. Demo Date</b>	

<b>2J. Historic Function</b>
01 Domestic

<b>2K. Historic Sub-Function</b>
01B Multiple Dwelling

<b>Present Function</b>
01 Domestic
01B Multiple Dwelling

<b>Q. Area(s) of Significance/Contexts</b>
030 Architecture
070 Community Planning and Development

<b>NR Eligibility</b>	Contributing to district
-----------------------	--------------------------

<b>Integrity</b>
Good to Fair

<b>Survey Report</b>
Dutchtown Survey

<b>Preparer</b>	<b>Survey Date</b>
Historic Preservation Services, LLC	2002 -- 2003

<b>2M. Resource Type</b>	Building
--------------------------	----------

<b>2N. Stories</b>	
Primary Structure	2
Secondary Structure	

<b>2O. Structural Systems</b>
UD Undetermined

<b>2P. Wall Materials</b>
30 Brick: Common Bond

<b>2Q. Other Materials</b>

<b>2R. Roof Shapes</b>
FT Flat
PR Parapet

<b>2S. Roof Materials</b>
01 None Listed

<b>2T. Roof Features</b>

<b>2U. Foundation Materials</b>
40 Stone

<b>2V. Porch Type</b>
R1 Recessed-1 Story: Awning

<b>2W. Plan Code</b>
RC Rectangle

<b>2Z. Sources</b>
Sanborn maps, plat maps, and building permits.



<b>D. Address / Location</b>		
3722	Louisiana	Ave.
<b>E. City</b> St. Louis, MO 63118	<b>B. County</b>	191 St. Louis

<b>2I. Owner's Name and Address (if Different)</b>

<b>A. Historic Name</b>	
<b>C. Other Name(s)</b>	

<b>N. Ownership</b>	Private	<input checked="" type="checkbox"/>	Local	<input type="checkbox"/>	Federal	<input type="checkbox"/>	State	<input type="checkbox"/>	Mix	<input type="checkbox"/>
---------------------	---------	-------------------------------------	-------	--------------------------	---------	--------------------------	-------	--------------------------	-----	--------------------------

<b>P. UTM X and Y Coordinates</b>	740400.747288821	4274557.55147394
-----------------------------------	------------------	------------------

<b>City Parcel Identification Number</b>	161600090	<b>Additional City Identification Number</b>	161600090
--	-----------	--	-----------

<b>2A. Architect / Builder / Designer / Engineer</b>
C. F. Mueller (1909)

<b>2B. Architectural Style</b>

<b>2C. Property Type</b>
52 Two-Family Flat

<b>2D. Construction Date</b>	1909		
<b>2E. Alteration Dates</b>	#Name	<b>2F. Date Rebuilt</b>	
		<b>2G. Date Moved</b>	
		<b>2H. Demo Date</b>	

<b>2J. Historic Function</b>
01 Domestic

<b>2K. Historic Sub-Function</b>
01B Multiple Dwelling

<b>Present Function</b>
01 Domestic
01B Multiple Dwelling

<b>Q. Area(s) of Significance/Contexts</b>
030 Architecture
070 Community Planning and Development

<b>NR Eligibility</b>	Contributing to district
-----------------------	--------------------------

<b>Integrity</b>
Good to Fair

<b>Survey Report</b>
Dutchtown Survey

<b>Preparer</b>	<b>Survey Date</b>
Historic Preservation Services, LLC	2002 -- 2003

<b>2M. Resource Type</b>	Building
--------------------------	----------

<b>2N. Stories</b>	
Primary Structure	2
Secondary Structure	

<b>2O. Structural Systems</b>
UD Undetermined

<b>2P. Wall Materials</b>
30 Brick: Common Bond

<b>2Q. Other Materials</b>

<b>2R. Roof Shapes</b>
FT Flat
PR Parapet

<b>2S. Roof Materials</b>
01 None Listed

<b>2T. Roof Features</b>

<b>2U. Foundation Materials</b>
40 Stone

<b>2V. Porch Type</b>
R1 Recessed-1 Story

<b>2W. Plan Code</b>
RC Rectangle

<b>2Z. Sources</b>
Sanborn maps, plat maps, and building permits.



<b>D. Address / Location</b>		
3723	Louisiana	Ave.
<b>E. City</b> St. Louis, MO 63118	<b>B. County</b>	191 St. Louis

<b>2I. Owner's Name and Address (if Different)</b>

<b>A. Historic Name</b>	
<b>C. Other Name(s)</b>	

<b>N. Ownership</b>	Private	<input checked="" type="checkbox"/>	Local	<input type="checkbox"/>	Federal	<input type="checkbox"/>	State	<input type="checkbox"/>	Mix	<input type="checkbox"/>
---------------------	---------	-------------------------------------	-------	--------------------------	---------	--------------------------	-------	--------------------------	-----	--------------------------

<b>P. UTM X and Y Coordinates</b>	740343.223502867	4274559.05011951
-----------------------------------	------------------	------------------

<b>City Parcel Identification Number</b>	161300220	<b>Additional City Identification Number</b>	161300220
--	-----------	--	-----------

<b>2A. Architect / Builder / Designer / Engineer</b>

<b>2B. Architectural Style</b>

<b>2C. Property Type</b>
52 Two-Family Flat

<b>2D. Construction Date</b>	c.	1908
<b>2E. Alteration Dates</b>	#Name	<b>2F. Date Rebuilt</b>
		<b>2G. Date Moved</b>
		<b>2H. Demo Date</b>

<b>2J. Historic Function</b>
01 Domestic

<b>2K. Historic Sub-Function</b>
01B Multiple Dwelling

<b>Present Function</b>
01 Domestic
01B Multiple Dwelling

<b>Q. Area(s) of Significance/Contexts</b>
030 Architecture
070 Community Planning and Development

<b>NR Eligibility</b>	Contributing to district
-----------------------	--------------------------

<b>Integrity</b>
Good to Fair

<b>Survey Report</b>
Dutchtown Survey

<b>Preparer</b>	<b>Survey Date</b>
Historic Preservation Services, LLC	2002 -- 2003

<b>2M. Resource Type</b>	Building
--------------------------	----------

<b>2N. Stories</b>	
Primary Structure	2
Secondary Structure	

<b>2O. Structural Systems</b>
UD Undetermined

<b>2P. Wall Materials</b>
30 Brick: Common Bond

<b>2Q. Other Materials</b>

<b>2R. Roof Shapes</b>
FT Flat
PR Parapet

<b>2S. Roof Materials</b>
01 None Listed
99 Other: Composition Shingle

<b>2T. Roof Features</b>

<b>2U. Foundation Materials</b>
40 Stone

<b>2V. Porch Type</b>
OH One-Half

<b>2W. Plan Code</b>
RC Rectangle

<b>2Z. Sources</b>
Sanborn maps, plat maps, and building permits.





<b>D. Address / Location</b>		
3724	Louisiana	Ave.
<b>E. City</b> St. Louis, MO 63118	<b>B. County</b>	191 St. Louis

<b>2I. Owner's Name and Address (if Different)</b>

<b>A. Historic Name</b>	
<b>C. Other Name(s)</b>	

<b>N. Ownership</b>	Private	<input checked="" type="checkbox"/>	Local	<input type="checkbox"/>	Federal	<input type="checkbox"/>	State	<input type="checkbox"/>	Mix	<input type="checkbox"/>
---------------------	---------	-------------------------------------	-------	--------------------------	---------	--------------------------	-------	--------------------------	-----	--------------------------

<b>P. UTM X and Y Coordinates</b>	740399.493979218	4274547.82484953
-----------------------------------	------------------	------------------

<b>City Parcel Identification Number</b>	161600080	<b>Additional City Identification Number</b>	161600080
--	-----------	--	-----------

<b>2A. Architect / Builder / Designer / Engineer</b>

<b>2B. Architectural Style</b>

<b>2C. Property Type</b>
52 Two-Family Flat

<b>2D. Construction Date</b>		1909
<b>2E. Alteration Dates</b>	<b>#Name</b>	<b>2F. Date Rebuilt</b>
		<b>2G. Date Moved</b>
		<b>2H. Demo Date</b>

<b>2J. Historic Function</b>
01 Domestic

<b>2K. Historic Sub-Function</b>
01B Multiple Dwelling

<b>Present Function</b>
01 Domestic
01B Multiple Dwelling

<b>Q. Area(s) of Significance/Contexts</b>
030 Architecture
070 Community Planning and Development

<b>NR Eligibility</b>	Contributing to district
-----------------------	--------------------------

<b>Integrity</b>
Excellent

<b>Survey Report</b>
Dutchtown Survey

<b>Preparer</b>	<b>Survey Date</b>
Historic Preservation Services, LLC	2002 -- 2003

<b>2M. Resource Type</b>	Building
--------------------------	----------

<b>2N. Stories</b>	
Primary Structure	2
Secondary Structure	

<b>2O. Structural Systems</b>
UD Undetermined

<b>2P. Wall Materials</b>
30 Brick: Common Bond

<b>2Q. Other Materials</b>

<b>2R. Roof Shapes</b>
FT Flat
PR Parapet

<b>2S. Roof Materials</b>
01 None Listed

<b>2T. Roof Features</b>

<b>2U. Foundation Materials</b>
40 Stone

<b>2V. Porch Type</b>
R1 Recessed-1 Story: Awning

<b>2W. Plan Code</b>
RC Rectangle

<b>2Z. Sources</b>
Sanborn maps, plat maps, and building permits.



<b>D. Address / Location</b>		
3725	Louisiana	Ave.
<b>E. City</b> St. Louis, MO 63118	<b>B. County</b>	191 St. Louis

<b>2I. Owner's Name and Address (if Different)</b>

<b>A. Historic Name</b>	
<b>C. Other Name(s)</b>	

<b>N. Ownership</b>	Private	<input checked="" type="checkbox"/>	Local	<input type="checkbox"/>	Federal	<input type="checkbox"/>	State	<input type="checkbox"/>	Mix	<input type="checkbox"/>
---------------------	---------	-------------------------------------	-------	--------------------------	---------	--------------------------	-------	--------------------------	-----	--------------------------

<b>P. UTM X and Y Coordinates</b>	740342.220438031	4274551.37548727
-----------------------------------	------------------	------------------

<b>City Parcel Identification Number</b>	161300230	<b>Additional City Identification Number</b>	161300230
--	-----------	--	-----------

<b>2A. Architect / Builder / Designer / Engineer</b>
Chas. J. Toaneboehn (1909)
Louis Kopp (1909)
E. Fendler (1914)

<b>2B. Architectural Style</b>

<b>2C. Property Type</b>
52 Two-Family Flat

<b>2D. Construction Date</b>	1909		
<b>2E. Alteration Dates</b>	#Name	<b>2F. Date Rebuilt</b>	
		<b>2G. Date Moved</b>	
		<b>2H. Demo Date</b>	

<b>2J. Historic Function</b>
01 Domestic

<b>2K. Historic Sub-Function</b>
01B Multiple Dwelling

<b>Present Function</b>
01 Domestic
01B Multiple Dwelling

<b>Q. Area(s) of Significance/Contexts</b>
030 Architecture
070 Community Planning and Development

<b>NR Eligibility</b>	Contributing to district
-----------------------	--------------------------

<b>Integrity</b>
Good to Fair

<b>Survey Report</b>
Dutchtown Survey

<b>Preparer</b>	<b>Survey Date</b>
Historic Preservation Services, LLC	2002 -- 2003

<b>2M. Resource Type</b>	Building
--------------------------	----------

<b>2N. Stories</b>	
Primary Structure	2
Secondary Structure	

<b>2O. Structural Systems</b>
UD Undetermined

<b>2P. Wall Materials</b>
30 Brick: Common Bond

<b>2Q. Other Materials</b>
----------------------------

<b>2R. Roof Shapes</b>
FT Flat
PR Parapet

<b>2S. Roof Materials</b>
01 None Listed
99 Other: Composition Shingle

<b>2T. Roof Features</b>
--------------------------

<b>2U. Foundation Materials</b>
40 Stone

<b>2V. Porch Type</b>
OH One-Half

<b>2W. Plan Code</b>
RC Rectangle

<b>2Z. Sources</b>
Sanborn maps, plat maps, and building permits.



<b>D. Address / Location</b>		
3726	Louisiana	Ave.
<b>E. City</b> St. Louis, MO 63118	<b>B. County</b>	191 St. Louis

<b>2I. Owner's Name and Address (if Different)</b>

<b>A. Historic Name</b>	
<b>C. Other Name(s)</b>	

<b>N. Ownership</b>	Private	<input checked="" type="checkbox"/>	Local	<input type="checkbox"/>	Federal	<input type="checkbox"/>	State	<input type="checkbox"/>	Mix	<input type="checkbox"/>
---------------------	---------	-------------------------------------	-------	--------------------------	---------	--------------------------	-------	--------------------------	-----	--------------------------

<b>P. UTM X and Y Coordinates</b>	740398.385550358	4274538.7030512
-----------------------------------	------------------	-----------------

<b>City Parcel Identification Number</b>	161600070	<b>Additional City Identification Number</b>	161600070
--	-----------	--	-----------

<b>2A. Architect / Builder / Designer / Engineer</b>
F. A. Spille (1910)

<b>2B. Architectural Style</b>

<b>2C. Property Type</b>
52 Two-Family Flat

<b>2D. Construction Date</b>	1910		
<b>2E. Alteration Dates</b>	#Name	<b>2F. Date Rebuilt</b>	
		<b>2G. Date Moved</b>	
		<b>2H. Demo Date</b>	

<b>2J. Historic Function</b>
01 Domestic

<b>2K. Historic Sub-Function</b>
01B Multiple Dwelling

<b>Present Function</b>
01 Domestic
01B Multiple Dwelling

<b>Q. Area(s) of Significance/Contexts</b>
030 Architecture
070 Community Planning and Development

<b>NR Eligibility</b>	Contributing to district
-----------------------	--------------------------

<b>Integrity</b>
Excellent

<b>Survey Report</b>
Dutchtown Survey

<b>Preparer</b>	<b>Survey Date</b>
Historic Preservation Services, LLC	2002 -- 2003

<b>2M. Resource Type</b>	Building
--------------------------	----------

<b>2N. Stories</b>	
Primary Structure	2
Secondary Structure	

<b>2O. Structural Systems</b>
UD Undetermined

<b>2P. Wall Materials</b>
30 Brick: Common Bond

<b>2Q. Other Materials</b>

<b>2R. Roof Shapes</b>
FT Flat
PR Parapet

<b>2S. Roof Materials</b>
01 None Listed

<b>2T. Roof Features</b>

<b>2U. Foundation Materials</b>
40 Stone

<b>2V. Porch Type</b>
R1 Recessed-1 Story: Awning

<b>2W. Plan Code</b>
RC Rectangle

<b>2Z. Sources</b>
Sanborn maps, plat maps, and building permits.





<b>D. Address / Location</b>		
3727	Louisiana	Ave.
<b>E. City</b> St. Louis, MO 63118	<b>B. County</b>	191 St. Louis

<b>2I. Owner's Name and Address (if Different)</b>

<b>A. Historic Name</b>	
<b>C. Other Name(s)</b>	

<b>N. Ownership</b>	Private	<input checked="" type="checkbox"/>	Local	<input type="checkbox"/>	Federal	<input type="checkbox"/>	State	<input type="checkbox"/>	Mix	<input type="checkbox"/>
---------------------	---------	-------------------------------------	-------	--------------------------	---------	--------------------------	-------	--------------------------	-----	--------------------------

<b>P. UTM X and Y Coordinates</b>	740341.128677312	4274543.39522052
-----------------------------------	------------------	------------------

<b>City Parcel Identification Number</b>	161300240	<b>Additional City Identification Number</b>	161300240
--	-----------	--	-----------

--

<b>2A. Architect / Builder / Designer / Engineer</b>
Louis Kopp (1909)

<b>2B. Architectural Style</b>

<b>2C. Property Type</b>
52 Two-Family Flat

<b>2D. Construction Date</b>	1909
------------------------------	------

<b>2E. Alteration Dates</b>	#Name	<b>2F. Date Rebuilt</b>	
		<b>2G. Date Moved</b>	
		<b>2H. Demo Date</b>	

<b>2J. Historic Function</b>
01 Domestic

<b>2K. Historic Sub-Function</b>
01B Multiple Dwelling

<b>Present Function</b>
01 Domestic
01B Multiple Dwelling

<b>Q. Area(s) of Significance/Contexts</b>
030 Architecture
070 Community Planning and Development

<b>NR Eligibility</b>	Contributing to district
-----------------------	--------------------------

<b>Integrity</b>
Good to Fair

<b>Survey Report</b>
Dutchtown Survey

<b>Preparer</b>	<b>Survey Date</b>
Historic Preservation Services, LLC	2002 -- 2003

<b>2M. Resource Type</b>	Building
--------------------------	----------

<b>2N. Stories</b>	
Primary Structure	2
Secondary Structure	

<b>2O. Structural Systems</b>
UD Undetermined

<b>2P. Wall Materials</b>
30 Brick: Common Bond

<b>2Q. Other Materials</b>

<b>2R. Roof Shapes</b>
FT Flat
PR Parapet

<b>2S. Roof Materials</b>
01 None Listed
99 Other: Composition Shingle

<b>2T. Roof Features</b>

<b>2U. Foundation Materials</b>
40 Stone

<b>2V. Porch Type</b>
OH One-Half

<b>2W. Plan Code</b>
RC Rectangle

<b>2Z. Sources</b>
Sanborn maps, plat maps, and building permits.



<b>D. Address / Location</b>		
3730	Louisiana	Ave.
<b>E. City</b> St. Louis, MO 63118	<b>B. County</b>	191 St. Louis

<b>2I. Owner's Name and Address (if Different)</b>

<b>A. Historic Name</b>	
<b>C. Other Name(s)</b>	

<b>N. Ownership</b>	Private	<input checked="" type="checkbox"/>	Local	<input type="checkbox"/>	Federal	<input type="checkbox"/>	State	<input type="checkbox"/>	Mix	<input type="checkbox"/>
---------------------	---------	-------------------------------------	-------	--------------------------	---------	--------------------------	-------	--------------------------	-----	--------------------------

<b>P. UTM X and Y Coordinates</b>	740397.273532029	4274529.913345
-----------------------------------	------------------	----------------

<b>City Parcel Identification Number</b>	161600060	<b>Additional City Identification Number</b>	161600060
--	-----------	--	-----------

<b>2A. Architect / Builder / Designer / Engineer</b>
Jos. Deganhardt (1910)

<b>2B. Architectural Style</b>

<b>2C. Property Type</b>
52 Two-Family Flat

<b>2D. Construction Date</b>	1910		
<b>2E. Alteration Dates</b>	#Name	<b>2F. Date Rebuilt</b>	
		<b>2G. Date Moved</b>	
		<b>2H. Demo Date</b>	

<b>2J. Historic Function</b>
01 Domestic

<b>2K. Historic Sub-Function</b>
01B Multiple Dwelling

<b>Present Function</b>
01 Domestic
01B Multiple Dwelling

<b>Q. Area(s) of Significance/Contexts</b>
030 Architecture
070 Community Planning and Development

<b>NR Eligibility</b>	Contributing to district
-----------------------	--------------------------

<b>Integrity</b>
Good to Fair

<b>Survey Report</b>
Dutchtown Survey

<b>Preparer</b>	<b>Survey Date</b>
Historic Preservation Services, LLC	2002 -- 2003

<b>2M. Resource Type</b>	Building
--------------------------	----------

<b>2N. Stories</b>	
Primary Structure	2
Secondary Structure	

<b>2O. Structural Systems</b>
UD Undetermined

<b>2P. Wall Materials</b>
30 Brick: Common Bond

<b>2Q. Other Materials</b>

<b>2R. Roof Shapes</b>
FT Flat
PR Parapet

<b>2S. Roof Materials</b>
01 None Listed

<b>2T. Roof Features</b>

<b>2U. Foundation Materials</b>
40 Stone

<b>2V. Porch Type</b>
R1 Recessed-1 Story

<b>2W. Plan Code</b>
RC Rectangle

<b>2Z. Sources</b>
Sanborn maps, plat maps, and building permits.



<b>D. Address / Location</b>		
3731	Louisiana	Ave.
<b>E. City</b> St. Louis, MO 63118	<b>B. County</b>	191 St. Louis

<b>2I. Owner's Name and Address (if Different)</b>

<b>A. Historic Name</b>	
<b>C. Other Name(s)</b>	

<b>N. Ownership</b>	Private	<input checked="" type="checkbox"/>	Local	<input type="checkbox"/>	Federal	<input type="checkbox"/>	State	<input type="checkbox"/>	Mix	<input type="checkbox"/>
---------------------	---------	-------------------------------------	-------	--------------------------	---------	--------------------------	-------	--------------------------	-----	--------------------------

<b>P. UTM X and Y Coordinates</b>	740339.863991807	4274532.69846255
-----------------------------------	------------------	------------------

<b>City Parcel Identification Number</b>	161300250	<b>Additional City Identification Number</b>	161300250
--	-----------	--	-----------

--

<b>2A. Architect / Builder / Designer / Engineer</b>

<b>2B. Architectural Style</b>

<b>2C. Property Type</b>
52 Two-Family Flat

<b>2D. Construction Date</b>	c.	1908
------------------------------	----	------

<b>2E. Alteration Dates</b>	#Name	<b>2F. Date Rebuilt</b>	
		<b>2G. Date Moved</b>	
		<b>2H. Demo Date</b>	

<b>2J. Historic Function</b>
01 Domestic

<b>2K. Historic Sub-Function</b>
01B Multiple Dwelling

<b>Present Function</b>
01 Domestic
01B Multiple Dwelling

<b>Q. Area(s) of Significance/Contexts</b>
030 Architecture
070 Community Planning and Development

<b>NR Eligibility</b>	Contributing to district
-----------------------	--------------------------

<b>Integrity</b>
Good to Fair

<b>Survey Report</b>
Dutchtown Survey

<b>Preparer</b>	<b>Survey Date</b>
Historic Preservation Services, LLC	2002 -- 2003

<b>2M. Resource Type</b>	Building
--------------------------	----------

<b>2N. Stories</b>	
Primary Structure	2
Secondary Structure	

<b>2O. Structural Systems</b>
UD Undetermined

<b>2P. Wall Materials</b>
30 Brick: Common Bond

<b>2Q. Other Materials</b>

<b>2R. Roof Shapes</b>
FT Flat
PR Parapet

<b>2S. Roof Materials</b>
01 None Listed

<b>2T. Roof Features</b>

<b>2U. Foundation Materials</b>
40 Stone

<b>2V. Porch Type</b>
OH One-Half: Balcony

<b>2W. Plan Code</b>
RC Rectangle

<b>2Z. Sources</b>
Sanborn maps, plat maps, and building permits.





<b>D. Address / Location</b>		
3734	Louisiana	Ave.
<b>E. City</b> St. Louis, MO 63118	<b>B. County</b>	191 St. Louis

<b>2I. Owner's Name and Address (if Different)</b>

<b>A. Historic Name</b>	
<b>C. Other Name(s)</b>	

<b>N. Ownership</b>	Private	<input checked="" type="checkbox"/>	Local	<input type="checkbox"/>	Federal	<input type="checkbox"/>	State	<input type="checkbox"/>	Mix	<input type="checkbox"/>
---------------------	---------	-------------------------------------	-------	--------------------------	---------	--------------------------	-------	--------------------------	-----	--------------------------

<b>P. UTM X and Y Coordinates</b>	740396.062269627	4274521.0275903
-----------------------------------	------------------	-----------------

<b>City Parcel Identification Number</b>	161600050	<b>Additional City Identification Number</b>	161600050
--	-----------	--	-----------

<b>2A. Architect / Builder / Designer / Engineer</b>
Jos. Deganhardt (1910)

<b>2B. Architectural Style</b>

<b>2C. Property Type</b>
52 Two-Family Flat

<b>2D. Construction Date</b>	1910		
<b>2E. Alteration Dates</b>	#Name	<b>2F. Date Rebuilt</b>	
		<b>2G. Date Moved</b>	
		<b>2H. Demo Date</b>	

<b>2J. Historic Function</b>
01 Domestic

<b>2K. Historic Sub-Function</b>
01B Multiple Dwelling

<b>Present Function</b>
01 Domestic
01B Multiple Dwelling

<b>Q. Area(s) of Significance/Contexts</b>
030 Architecture
070 Community Planning and Development

<b>NR Eligibility</b>	Contributing to district
-----------------------	--------------------------

<b>Integrity</b>
Good to Fair

<b>Survey Report</b>
Dutchtown Survey

<b>Preparer</b>	<b>Survey Date</b>
Historic Preservation Services, LLC	2002 -- 2003

<b>2M. Resource Type</b>	Building
--------------------------	----------

<b>2N. Stories</b>	
Primary Structure	2
Secondary Structure	

<b>2O. Structural Systems</b>
UD Undetermined

<b>2P. Wall Materials</b>
30 Brick: Common Bond

<b>2Q. Other Materials</b>

<b>2R. Roof Shapes</b>
FT Flat
PR Parapet

<b>2S. Roof Materials</b>
01 None Listed

<b>2T. Roof Features</b>

<b>2U. Foundation Materials</b>
40 Stone

<b>2V. Porch Type</b>
R1 Recessed-1 Story

<b>2W. Plan Code</b>
RC Rectangle

<b>2Z. Sources</b>
Sanborn maps, plat maps, and building permits.



<b>D. Address / Location</b>		
3735	Louisiana	Ave.
<b>E. City</b> St. Louis, MO 63118	<b>B. County</b>	191 St. Louis

<b>2I. Owner's Name and Address (if Different)</b>

<b>A. Historic Name</b>	
<b>C. Other Name(s)</b>	

<b>N. Ownership</b>	Private	<input checked="" type="checkbox"/>	Local	<input type="checkbox"/>	Federal	<input type="checkbox"/>	State	<input type="checkbox"/>	Mix	<input type="checkbox"/>
---------------------	---------	-------------------------------------	-------	--------------------------	---------	--------------------------	-------	--------------------------	-----	--------------------------

<b>P. UTM X and Y Coordinates</b>	740338.508620468	4274522.0847915
-----------------------------------	------------------	-----------------

<b>City Parcel Identification Number</b>	161300260	<b>Additional City Identification Number</b>	161300260
--	-----------	--	-----------

<b>2A. Architect / Builder / Designer / Engineer</b>

<b>2B. Architectural Style</b>

<b>2C. Property Type</b>
52 Two-Family Flat

<b>2D. Construction Date</b>	c.	1908
<b>2E. Alteration Dates</b>	#Name	<b>2F. Date Rebuilt</b>
		<b>2G. Date Moved</b>
		<b>2H. Demo Date</b>

<b>2J. Historic Function</b>
01 Domestic

<b>2K. Historic Sub-Function</b>
01B Multiple Dwelling

<b>Present Function</b>
01 Domestic
01B Multiple Dwelling

<b>Q. Area(s) of Significance/Contexts</b>
030 Architecture
070 Community Planning and Development

<b>NR Eligibility</b>	Contributing to district
-----------------------	--------------------------

<b>Integrity</b>
Excellent

<b>Survey Report</b>
Dutchtown Survey

<b>Preparer</b>	<b>Survey Date</b>
Historic Preservation Services, LLC	2002 -- 2003

<b>2M. Resource Type</b>	Building
--------------------------	----------

<b>2N. Stories</b>	
Primary Structure	2
Secondary Structure	

<b>2O. Structural Systems</b>
UD Undetermined

<b>2P. Wall Materials</b>
30 Brick: Common Bond

<b>2Q. Other Materials</b>

<b>2R. Roof Shapes</b>
FT Flat
PR Parapet

<b>2S. Roof Materials</b>
01 None Listed

<b>2T. Roof Features</b>

<b>2U. Foundation Materials</b>
40 Stone

<b>2V. Porch Type</b>
OH One-Half: Balcony

<b>2W. Plan Code</b>
RC Rectangle

<b>2Z. Sources</b>
Sanborn maps, plat maps, and building permits.



<b>D. Address / Location</b>		
3736	Louisiana	Ave.
<b>E. City</b> St. Louis, MO 63118	<b>B. County</b>	191 St. Louis

<b>2I. Owner's Name and Address (if Different)</b>

<b>A. Historic Name</b>	
<b>C. Other Name(s)</b>	

<b>N. Ownership</b>	Private	<input checked="" type="checkbox"/>	Local	<input type="checkbox"/>	Federal	<input type="checkbox"/>	State	<input type="checkbox"/>	Mix	<input type="checkbox"/>
---------------------	---------	-------------------------------------	-------	--------------------------	---------	--------------------------	-------	--------------------------	-----	--------------------------

<b>P. UTM X and Y Coordinates</b>	740395.008859899	4274511.84873015
-----------------------------------	------------------	------------------

<b>City Parcel Identification Number</b>	161600040	<b>Additional City Identification Number</b>	161600040
--	-----------	--	-----------

<b>2A. Architect / Builder / Designer / Engineer</b>
C. G. Mueri (1910)

<b>2B. Architectural Style</b>

<b>2C. Property Type</b>
52 Two-Family Flat

<b>2D. Construction Date</b>	1910		
<b>2E. Alteration Dates</b>	#Name	<b>2F. Date Rebuilt</b>	
		<b>2G. Date Moved</b>	
		<b>2H. Demo Date</b>	

<b>2J. Historic Function</b>
01 Domestic

<b>2K. Historic Sub-Function</b>
01B Multiple Dwelling

<b>Present Function</b>
01 Domestic
01B Multiple Dwelling

<b>Q. Area(s) of Significance/Contexts</b>
030 Architecture
070 Community Planning and Development

<b>NR Eligibility</b>	Contributing to district
-----------------------	--------------------------

<b>Integrity</b>
Excellent

<b>Survey Report</b>
Dutchtown Survey

<b>Preparer</b>	<b>Survey Date</b>
Historic Preservation Services, LLC	2002 -- 2003

<b>2M. Resource Type</b>	Building
--------------------------	----------

<b>2N. Stories</b>	
Primary Structure	2
Secondary Structure	

<b>2O. Structural Systems</b>
UD Undetermined

<b>2P. Wall Materials</b>
30 Brick: Common Bond

<b>2Q. Other Materials</b>

<b>2R. Roof Shapes</b>
FT Flat
PR Parapet

<b>2S. Roof Materials</b>
01 None Listed

<b>2T. Roof Features</b>

<b>2U. Foundation Materials</b>
40 Stone

<b>2V. Porch Type</b>
R1 Recessed-1 Story

<b>2W. Plan Code</b>
LS L-Shape

<b>2Z. Sources</b>
Sanborn maps, plat maps, and building permits.





<b>D. Address / Location</b>		
3739	Louisiana	Ave.
<b>E. City</b> St. Louis, MO 63118	<b>B. County</b>	191 St. Louis

<b>2I. Owner's Name and Address (if Different)</b>

<b>A. Historic Name</b>	
<b>C. Other Name(s)</b>	

<b>N. Ownership</b>	Private	<input checked="" type="checkbox"/>	Local	<input type="checkbox"/>	Federal	<input type="checkbox"/>	State	<input type="checkbox"/>	Mix	<input type="checkbox"/>
---------------------	---------	-------------------------------------	-------	--------------------------	---------	--------------------------	-------	--------------------------	-----	--------------------------

<b>P. UTM X and Y Coordinates</b>	740337.510907059	4274514.54730167
-----------------------------------	------------------	------------------

<b>City Parcel Identification Number</b>	161300270	<b>Additional City Identification Number</b>	161300270
--	-----------	--	-----------

<b>2A. Architect / Builder / Designer / Engineer</b>
Theo Degenhardt (1911)

<b>2B. Architectural Style</b>

<b>2C. Property Type</b>
52 Two-Family Flat

<b>2D. Construction Date</b>	1911		
<b>2E. Alteration Dates</b>	#Name	<b>2F. Date Rebuilt</b>	
		<b>2G. Date Moved</b>	
		<b>2H. Demo Date</b>	

<b>2J. Historic Function</b>
01 Domestic

<b>2K. Historic Sub-Function</b>
01B Multiple Dwelling

<b>Present Function</b>
01 Domestic
01B Multiple Dwelling

<b>Q. Area(s) of Significance/Contexts</b>
030 Architecture
070 Community Planning and Development

<b>NR Eligibility</b>	Contributing to district
-----------------------	--------------------------

<b>Integrity</b>
Excellent

<b>Survey Report</b>
Dutchtown Survey

<b>Preparer</b>	<b>Survey Date</b>
Historic Preservation Services, LLC	2002 -- 2003

<b>2M. Resource Type</b>	Building
--------------------------	----------

<b>2N. Stories</b>	
Primary Structure	2
Secondary Structure	

<b>2O. Structural Systems</b>
UD Undetermined

<b>2P. Wall Materials</b>
30 Brick: Common Bond

<b>2Q. Other Materials</b>

<b>2R. Roof Shapes</b>
FT Flat
PR Parapet

<b>2S. Roof Materials</b>
01 None Listed

<b>2T. Roof Features</b>

<b>2U. Foundation Materials</b>
40 Stone

<b>2V. Porch Type</b>
R1 Recessed-1 Story

<b>2W. Plan Code</b>
RC Rectangle

<b>2Z. Sources</b>
Sanborn maps, plat maps, and building permits.



<b>D. Address / Location</b>		
3740	Louisiana	Ave.
<b>E. City</b> St. Louis, MO 63118	<b>B. County</b>	191 St. Louis

<b>2I. Owner's Name and Address (if Different)</b>

<b>A. Historic Name</b>	
<b>C. Other Name(s)</b>	

<b>N. Ownership</b>	Private	<input checked="" type="checkbox"/>	Local	<input type="checkbox"/>	Federal	<input type="checkbox"/>	State	<input type="checkbox"/>	Mix	<input type="checkbox"/>
---------------------	---------	-------------------------------------	-------	--------------------------	---------	--------------------------	-------	--------------------------	-----	--------------------------

<b>P. UTM X and Y Coordinates</b>	740393.653543217	4274501.82443575
-----------------------------------	------------------	------------------

<b>City Parcel Identification Number</b>	161600030	<b>Additional City Identification Number</b>	161600030
--	-----------	--	-----------

<b>2A. Architect / Builder / Designer / Engineer</b>
Hy. Crote (1911)

<b>2B. Architectural Style</b>

<b>2C. Property Type</b>
52 Two-Family Flat

<b>2D. Construction Date</b>	1911		
<b>2E. Alteration Dates</b>	#Name	<b>2F. Date Rebuilt</b>	
		<b>2G. Date Moved</b>	
		<b>2H. Demo Date</b>	

<b>2J. Historic Function</b>
01 Domestic

<b>2K. Historic Sub-Function</b>
01B Multiple Dwelling

<b>Present Function</b>
01 Domestic
01B Multiple Dwelling

<b>Q. Area(s) of Significance/Contexts</b>
030 Architecture
070 Community Planning and Development

<b>NR Eligibility</b>	Contributing to district
-----------------------	--------------------------

<b>Integrity</b>
Good to Fair

<b>Survey Report</b>
Dutchtown Survey

<b>Preparer</b>	<b>Survey Date</b>
Historic Preservation Services, LLC	2002 -- 2003

<b>2M. Resource Type</b>	Building
--------------------------	----------

<b>2N. Stories</b>	
Primary Structure	2
Secondary Structure	

<b>2O. Structural Systems</b>
UD Undetermined

<b>2P. Wall Materials</b>
30 Brick: Common Bond

<b>2Q. Other Materials</b>

<b>2R. Roof Shapes</b>
FT Flat
PR Parapet

<b>2S. Roof Materials</b>
01 None Listed

<b>2T. Roof Features</b>

<b>2U. Foundation Materials</b>
40 Stone

<b>2V. Porch Type</b>
ST Stoop

<b>2W. Plan Code</b>
RC Rectangle

<b>2Z. Sources</b>
Sanborn maps, plat maps, and building permits.



<b>D. Address / Location</b>		
3741	Louisiana	Ave.
<b>E. City</b> St. Louis, MO 63118	<b>B. County</b>	191 St. Louis

<b>2I. Owner's Name and Address (if Different)</b>

<b>A. Historic Name</b>	
<b>C. Other Name(s)</b>	

<b>N. Ownership</b>	Private	<input checked="" type="checkbox"/>	Local	<input type="checkbox"/>	Federal	<input type="checkbox"/>	State	<input type="checkbox"/>	Mix	<input type="checkbox"/>
---------------------	---------	-------------------------------------	-------	--------------------------	---------	--------------------------	-------	--------------------------	-----	--------------------------

<b>P. UTM X and Y Coordinates</b>	740336.614425437	4274507.19353708
-----------------------------------	------------------	------------------

<b>City Parcel Identification Number</b>	161300280	<b>Additional City Identification Number</b>	161300280
--	-----------	--	-----------

<b>2A. Architect / Builder / Designer / Engineer</b>
Theo Degenhardt (1911)

<b>2B. Architectural Style</b>

<b>2C. Property Type</b>
52 Two-Family Flat

<b>2D. Construction Date</b>	1911		
<b>2E. Alteration Dates</b>	#Name	<b>2F. Date Rebuilt</b>	
		<b>2G. Date Moved</b>	
		<b>2H. Demo Date</b>	

<b>2J. Historic Function</b>
01 Domestic

<b>2K. Historic Sub-Function</b>
01B Multiple Dwelling

<b>Present Function</b>
01 Domestic

<b>Q. Area(s) of Significance/Contexts</b>
030 Architecture
070 Community Planning and Development

<b>NR Eligibility</b>	Contributing to district
-----------------------	--------------------------

<b>Integrity</b>
Good to Fair

<b>Survey Report</b>
Dutchtown Survey

<b>Preparer</b>	<b>Survey Date</b>
Historic Preservation Services, LLC	2002 -- 2003

<b>2M. Resource Type</b>	Building
--------------------------	----------

<b>2N. Stories</b>	
Primary Structure	2
Secondary Structure	

<b>2O. Structural Systems</b>
LB Load Bearing Brick

<b>2P. Wall Materials</b>
30 Brick: Common Bond

<b>2Q. Other Materials</b>

<b>2R. Roof Shapes</b>
FT Flat
PR Parapet

<b>2S. Roof Materials</b>
01 None Listed

<b>2T. Roof Features</b>

<b>2U. Foundation Materials</b>
40 Stone

<b>2V. Porch Type</b>
R1 Recessed-1 Story

<b>2W. Plan Code</b>
RC Rectangle

<b>2Z. Sources</b>
Sanborn maps, plat maps, and building permits.





<b>D. Address / Location</b>		
3743	Louisiana	Ave.
<b>E. City</b> St. Louis, MO 63118	<b>B. County</b>	191 St. Louis

<b>2I. Owner's Name and Address (if Different)</b>

<b>A. Historic Name</b>	
<b>C. Other Name(s)</b>	

<b>N. Ownership</b>	Private	<input checked="" type="checkbox"/>	Local	<input type="checkbox"/>	Federal	<input type="checkbox"/>	State	<input type="checkbox"/>	Mix	<input type="checkbox"/>
---------------------	---------	-------------------------------------	-------	--------------------------	---------	--------------------------	-------	--------------------------	-----	--------------------------

<b>P. UTM X and Y Coordinates</b>	740335.41295039	4274499.02542813
-----------------------------------	-----------------	------------------

<b>City Parcel Identification Number</b>	161300290	<b>Additional City Identification Number</b>	161300290
--	-----------	--	-----------

<b>2A. Architect / Builder / Designer / Engineer</b>
Theo Degenhardt (1911)

<b>2B. Architectural Style</b>

<b>2C. Property Type</b>
52 Two-Family Flat

<b>2D. Construction Date</b>	1911		
<b>2E. Alteration Dates</b>	#Name	<b>2F. Date Rebuilt</b>	
		<b>2G. Date Moved</b>	
		<b>2H. Demo Date</b>	

<b>2J. Historic Function</b>
01 Domestic

<b>2K. Historic Sub-Function</b>
01B Multiple Dwelling

<b>Present Function</b>
01 Domestic
01B Multiple Dwelling

<b>Q. Area(s) of Significance/Contexts</b>
030 Architecture
070 Community Planning and Development

<b>NR Eligibility</b>	Contributing to district
-----------------------	--------------------------

<b>Integrity</b>
Good to Fair

<b>Survey Report</b>
Dutchtown Survey

<b>Preparer</b>	<b>Survey Date</b>
Historic Preservation Services, LLC	2002 -- 2003

<b>2M. Resource Type</b>	Building
--------------------------	----------

<b>2N. Stories</b>	
Primary Structure	2
Secondary Structure	

<b>2O. Structural Systems</b>
UD Undetermined

<b>2P. Wall Materials</b>
30 Brick: Common Bond

<b>2Q. Other Materials</b>

<b>2R. Roof Shapes</b>
FT Flat
PR Parapet

<b>2S. Roof Materials</b>
01 None Listed

<b>2T. Roof Features</b>

<b>2U. Foundation Materials</b>
40 Stone

<b>2V. Porch Type</b>
R1 Recessed-1 Story

<b>2W. Plan Code</b>
RC Rectangle

<b>2Z. Sources</b>
Sanborn maps, plat maps, and building permits.



<b>D. Address / Location</b>		
3744	Louisiana	Ave.
<b>E. City</b> St. Louis, MO 63118	<b>B. County</b>	191 St. Louis

<b>2I. Owner's Name and Address (if Different)</b>

<b>A. Historic Name</b>	
<b>C. Other Name(s)</b>	

<b>N. Ownership</b>	Private	<input checked="" type="checkbox"/>	Local	<input type="checkbox"/>	Federal	<input type="checkbox"/>	State	<input type="checkbox"/>	Mix	<input type="checkbox"/>
---------------------	---------	-------------------------------------	-------	--------------------------	---------	--------------------------	-------	--------------------------	-----	--------------------------

<b>P. UTM X and Y Coordinates</b>	740392.311175821	4274491.90195551
-----------------------------------	------------------	------------------

<b>City Parcel Identification Number</b>	161600010	<b>Additional City Identification Number</b>	161600010
--	-----------	--	-----------

--

<b>2A. Architect / Builder / Designer / Engineer</b>
G. Hardebeck (1911)

<b>2B. Architectural Style</b>

<b>2C. Property Type</b>
52 Two-Family Flat

<b>2D. Construction Date</b>	1911		
<b>2E. Alteration Dates</b>	#Name	<b>2F. Date Rebuilt</b>	
		<b>2G. Date Moved</b>	
		<b>2H. Demo Date</b>	

<b>2J. Historic Function</b>
01 Domestic

<b>2K. Historic Sub-Function</b>
01B Multiple Dwelling

<b>Present Function</b>
01 Domestic
01B Multiple Dwelling

<b>Q. Area(s) of Significance/Contexts</b>
030 Architecture
070 Community Planning and Development

<b>NR Eligibility</b>	Contributing to district
-----------------------	--------------------------

<b>Integrity</b>
Good to Fair

<b>Survey Report</b>
Dutchtown Survey

<b>Preparer</b>	<b>Survey Date</b>
Historic Preservation Services, LLC	2002 -- 2003

<b>2M. Resource Type</b>	Building
--------------------------	----------

<b>2N. Stories</b>	
Primary Structure	2
Secondary Structure	

<b>2O. Structural Systems</b>
UD Undetermined

<b>2P. Wall Materials</b>
30 Brick: Common Bond

<b>2Q. Other Materials</b>

<b>2R. Roof Shapes</b>
FT Flat
PR Parapet

<b>2S. Roof Materials</b>
01 None Listed

<b>2T. Roof Features</b>

<b>2U. Foundation Materials</b>
40 Stone

<b>2V. Porch Type</b>
OH One-Half: Balcony

<b>2W. Plan Code</b>
RC Rectangle

<b>2Z. Sources</b>
Sanborn maps, plat maps, and building permits.



<b>D. Address / Location</b>		
3809	Louisiana	Ave.
<b>E. City</b>	St. Louis, MO 63118	<b>B. County</b> 191 St. Louis

<b>2I. Owner's Name and Address (if Different)</b>

<b>A. Historic Name</b>	
<b>C. Other Name(s)</b>	

<b>N. Ownership</b>	Private	<input checked="" type="checkbox"/>	Local	<input type="checkbox"/>	Federal	<input type="checkbox"/>	State	<input type="checkbox"/>	Mix	<input type="checkbox"/>
---------------------	---------	-------------------------------------	-------	--------------------------	---------	--------------------------	-------	--------------------------	-----	--------------------------

<b>P. UTM X and Y Coordinates</b>	740334.445061752	4274413.27638564
-----------------------------------	------------------	------------------

<b>City Parcel Identification Number</b>	161400180	<b>Additional City Identification Number</b>	161400180
--	-----------	--	-----------

<b>2A. Architect / Builder / Designer / Engineer</b>

<b>2B. Architectural Style</b>
43 Second Empire Mansard

<b>2C. Property Type</b>

<b>2D. Construction Date</b>	c.	1908
<b>2E. Alteration Dates</b>	#Name	<b>2F. Date Rebuilt</b>
		<b>2G. Date Moved</b>
		<b>2H. Demo Date</b>

<b>2J. Historic Function</b>
02 Commerce/Trade
01 Domestic

<b>2K. Historic Sub-Function</b>

<b>Present Function</b>
02 Commerce/Trade
01 Domestic

<b>Q. Area(s) of Significance/Contexts</b>
030 Architecture
070 Community Planning and Development

<b>NR Eligibility</b>	Contributing to district
-----------------------	--------------------------

<b>Integrity</b>
Good to Fair

<b>Survey Report</b>
Dutchtown Survey

<b>Preparer</b>	<b>Survey Date</b>
Historic Preservation Services, LLC	2002 -- 2003

<b>2M. Resource Type</b>	Building
--------------------------	----------

<b>2N. Stories</b>	
Primary Structure	1
Secondary Structure	

<b>2O. Structural Systems</b>
LB Load Bearing Brick

<b>2P. Wall Materials</b>
30 Brick
21 Weatherboard

<b>2Q. Other Materials</b>

<b>2R. Roof Shapes</b>
FT Flat
PR Parapet
MN Mansard

<b>2S. Roof Materials</b>
01 None Listed
99 Other: Composition Shingle

<b>2T. Roof Features</b>
DR Dormer: Gable

<b>2U. Foundation Materials</b>
40 Stone

<b>2V. Porch Type</b>
ST Stoop

<b>2W. Plan Code</b>
SQ Square

<b>2Z. Sources</b>
Sanborn maps, plat maps, and building permits.







4 3 2000

<b>D. Address / Location</b>		
3814	Louisiana	Ave.
<b>E. City</b> St. Louis, MO 63118	<b>B. County</b>	191 St. Louis

<b>2I. Owner's Name and Address (if Different)</b>

<b>A. Historic Name</b>	
<b>C. Other Name(s)</b>	

<b>N. Ownership</b>	Private	<input checked="" type="checkbox"/>	Local	<input type="checkbox"/>	Federal	<input type="checkbox"/>	State	<input type="checkbox"/>	Mix	<input type="checkbox"/>
---------------------	---------	-------------------------------------	-------	--------------------------	---------	--------------------------	-------	--------------------------	-----	--------------------------

<b>P. UTM X and Y Coordinates</b>	740377.676862215	4274379.64757034
-----------------------------------	------------------	------------------

<b>City Parcel Identification Number</b>	161500120	<b>Additional City Identification Number</b>	161500120
--	-----------	--	-----------

<b>2A. Architect / Builder / Designer / Engineer</b>
J. A. Boyer (1906)

<b>2B. Architectural Style</b>

<b>2C. Property Type</b>
14 Shotgun

<b>2D. Construction Date</b>	1906		
<b>2E. Alteration Dates</b>	#Name	<b>2F. Date Rebuilt</b>	
		<b>2G. Date Moved</b>	
		<b>2H. Demo Date</b>	

<b>2J. Historic Function</b>
01 Domestic

<b>2K. Historic Sub-Function</b>
01A Single Dwelling

<b>Present Function</b>
01 Domestic
01A Single Dwelling

<b>Q. Area(s) of Significance/Contexts</b>
030 Architecture
070 Community Planning and Development

<b>NR Eligibility</b>	Contributing to district
-----------------------	--------------------------

<b>Integrity</b>
Good to Fair

<b>Survey Report</b>
Dutchtown Survey

<b>Preparer</b>	<b>Survey Date</b>
Historic Preservation Services, LLC	2002 -- 2003

<b>2M. Resource Type</b>	Building
--------------------------	----------

<b>2N. Stories</b>	
Primary Structure	1
Secondary Structure	

<b>2O. Structural Systems</b>
LB Load Bearing Brick

<b>2P. Wall Materials</b>
30 Brick: Common Bond

<b>2Q. Other Materials</b>

<b>2R. Roof Shapes</b>
FT Flat
PR Parapet

<b>2S. Roof Materials</b>
01 None Listed
99 Other: Composition Shingle

<b>2T. Roof Features</b>

<b>2U. Foundation Materials</b>
40 Stone

<b>2V. Porch Type</b>
FU Full

<b>2W. Plan Code</b>
RC Rectangle

<b>2Z. Sources</b>
Sanborn maps, plat maps, and building permits.





3814

<b>D. Address / Location</b>		
3815	Louisiana	Ave.
<b>E. City</b> St. Louis, MO 63118	<b>B. County</b>	191 St. Louis

<b>2I. Owner's Name and Address (if Different)</b>

<b>A. Historic Name</b>	
<b>C. Other Name(s)</b>	

<b>N. Ownership</b>	Private	<input checked="" type="checkbox"/>	Local	<input type="checkbox"/>	Federal	<input type="checkbox"/>	State	<input type="checkbox"/>	Mix	<input type="checkbox"/>
---------------------	---------	-------------------------------------	-------	--------------------------	---------	--------------------------	-------	--------------------------	-----	--------------------------

<b>P. UTM X and Y Coordinates</b>	740334.023158237	4274379.14670088
-----------------------------------	------------------	------------------

<b>City Parcel Identification Number</b>	161400185	<b>Additional City Identification Number</b>	161400185
--	-----------	--	-----------

<b>2A. Architect / Builder / Designer / Engineer</b>
F. Altwater & B (1902)

<b>2B. Architectural Style</b>

<b>2C. Property Type</b>
59 Multi-Family Undetermined

<b>2D. Construction Date</b>	1902		
<b>2E. Alteration Dates</b>	#Name	<b>2F. Date Rebuilt</b>	
		<b>2G. Date Moved</b>	
		<b>2H. Demo Date</b>	

<b>2J. Historic Function</b>
01 Domestic

<b>2K. Historic Sub-Function</b>
01B Multiple Dwelling

<b>Present Function</b>
01 Domestic

<b>Q. Area(s) of Significance/Contexts</b>
030 Architecture
070 Community Planning and Development

<b>NR Eligibility</b>	Contributing to district
-----------------------	--------------------------

<b>Integrity</b>
Good to Fair

<b>Survey Report</b>
Dutchtown Survey

<b>Preparer</b>	<b>Survey Date</b>
Historic Preservation Services, LLC	2002 -- 2003

<b>2M. Resource Type</b>	Building
--------------------------	----------

<b>2N. Stories</b>	
Primary Structure	2
Secondary Structure	

<b>2O. Structural Systems</b>
LB Load Bearing Brick

<b>2P. Wall Materials</b>
30 Brick

<b>2Q. Other Materials</b>

<b>2R. Roof Shapes</b>
FT Flat
PR Parapet

<b>2S. Roof Materials</b>
01 None Listed

<b>2T. Roof Features</b>

<b>2U. Foundation Materials</b>
40 Stone

<b>2V. Porch Type</b>
ST Stoop

<b>2W. Plan Code</b>
RC Rectangle

<b>2Z. Sources</b>
Sanborn maps, plat maps, and building permits.





03/31/2003



<b>D. Address / Location</b>		
3816	Louisiana	Ave.
<b>E. City</b> St. Louis, MO 63118	<b>B. County</b>	191 St. Louis

<b>2I. Owner's Name and Address (if Different)</b>

<b>A. Historic Name</b>	
<b>C. Other Name(s)</b>	

<b>N. Ownership</b>	Private	<input checked="" type="checkbox"/>	Local	<input type="checkbox"/>	Federal	<input type="checkbox"/>	State	<input type="checkbox"/>	Mix	<input type="checkbox"/>
---------------------	---------	-------------------------------------	-------	--------------------------	---------	--------------------------	-------	--------------------------	-----	--------------------------

<b>P. UTM X and Y Coordinates</b>	740376.6562917	4274371.29252984
-----------------------------------	----------------	------------------

<b>City Parcel Identification Number</b>	161500110	<b>Additional City Identification Number</b>	161500110
--	-----------	--	-----------

<b>2A. Architect / Builder / Designer / Engineer</b>
Ed. Nelson (1906)

<b>2B. Architectural Style</b>
47 Romanesque

<b>2C. Property Type</b>
14 Shotgun

<b>2D. Construction Date</b>	1906		
<b>2E. Alteration Dates</b>	#Name	<b>2F. Date Rebuilt</b>	
		<b>2G. Date Moved</b>	
		<b>2H. Demo Date</b>	

<b>2J. Historic Function</b>
01 Domestic

<b>2K. Historic Sub-Function</b>
01A Single Dwelling

<b>Present Function</b>
01 Domestic
01A Single Dwelling

<b>Q. Area(s) of Significance/Contexts</b>
030 Architecture
070 Community Planning and Development

<b>NR Eligibility</b>	Contributing to district
-----------------------	--------------------------

<b>Integrity</b>
Good to Fair

<b>Survey Report</b>
Dutchtown Survey

<b>Preparer</b>	<b>Survey Date</b>
Historic Preservation Services, LLC	2002 -- 2003

<b>2M. Resource Type</b>	Building
--------------------------	----------

<b>2N. Stories</b>	
Primary Structure	1
Secondary Structure	

<b>2O. Structural Systems</b>
LB Load Bearing Brick

<b>2P. Wall Materials</b>
30 Brick: Common Bond

<b>2Q. Other Materials</b>

<b>2R. Roof Shapes</b>
FT Flat
PR Parapet

<b>2S. Roof Materials</b>
01 None Listed

<b>2T. Roof Features</b>

<b>2U. Foundation Materials</b>
40 Stone

<b>2V. Porch Type</b>
R1 Recessed-1 Story

<b>2W. Plan Code</b>
RC Rectangle

<b>2Z. Sources</b>
Sanborn maps, plat maps, and building permits.











<b>D. Address / Location</b>		
3820	Louisiana	Ave.
<b>E. City</b> St. Louis, MO 63118	<b>B. County</b>	191 St. Louis

<b>2I. Owner's Name and Address (if Different)</b>

<b>A. Historic Name</b>	
<b>C. Other Name(s)</b>	

<b>N. Ownership</b>	Private	<input checked="" type="checkbox"/>	Local	<input type="checkbox"/>	Federal	<input type="checkbox"/>	State	<input type="checkbox"/>	Mix	<input type="checkbox"/>
---------------------	---------	-------------------------------------	-------	--------------------------	---------	--------------------------	-------	--------------------------	-----	--------------------------

<b>P. UTM X and Y Coordinates</b>	740375.252558087	4274360.5021891
-----------------------------------	------------------	-----------------

<b>City Parcel Identification Number</b>	161500100	<b>Additional City Identification Number</b>	161500100
--	-----------	--	-----------

<b>2A. Architect / Builder / Designer / Engineer</b>
Henry Eichkorn (1911)

<b>2B. Architectural Style</b>

<b>2C. Property Type</b>
14 Shotgun

<b>2D. Construction Date</b>	1911		
<b>2E. Alteration Dates</b>	#Name	<b>2F. Date Rebuilt</b>	
		<b>2G. Date Moved</b>	
		<b>2H. Demo Date</b>	

<b>2J. Historic Function</b>
01 Domestic

<b>2K. Historic Sub-Function</b>
01A Single Dwelling

<b>Present Function</b>
01 Domestic
01A Single Dwelling

<b>Q. Area(s) of Significance/Contexts</b>
030 Architecture
070 Community Planning and Development

<b>NR Eligibility</b>	Contributing to district
-----------------------	--------------------------

<b>Integrity</b>
Excellent

<b>Survey Report</b>
Dutchtown Survey

<b>Preparer</b>	<b>Survey Date</b>
Historic Preservation Services, LLC	2002 -- 2003

<b>2M. Resource Type</b>	Building
--------------------------	----------

<b>2N. Stories</b>	
Primary Structure	1
Secondary Structure	

<b>2O. Structural Systems</b>
UD Undetermined

<b>2P. Wall Materials</b>
30 Brick: Common Bond

<b>2Q. Other Materials</b>

<b>2R. Roof Shapes</b>
FT Flat
PR Parapet

<b>2S. Roof Materials</b>
01 None Listed
99 Other: Composition Shingle

<b>2T. Roof Features</b>

<b>2U. Foundation Materials</b>
40 Stone

<b>2V. Porch Type</b>
OB Other Bay

<b>2W. Plan Code</b>
RC Rectangle

<b>2Z. Sources</b>
Sanborn maps, plat maps, and building permits.





<b>D. Address / Location</b>		
3824	Louisiana	Ave.
<b>E. City</b> St. Louis, MO 63118	<b>B. County</b>	191 St. Louis

<b>2I. Owner's Name and Address (if Different)</b>

<b>A. Historic Name</b>	
<b>C. Other Name(s)</b>	

<b>N. Ownership</b>	Private	<input checked="" type="checkbox"/>	Local	<input type="checkbox"/>	Federal	<input type="checkbox"/>	State	<input type="checkbox"/>	Mix	<input type="checkbox"/>
---------------------	---------	-------------------------------------	-------	--------------------------	---------	--------------------------	-------	--------------------------	-----	--------------------------

<b>P. UTM X and Y Coordinates</b>	740373.794861519	4274349.47443165
-----------------------------------	------------------	------------------

<b>City Parcel Identification Number</b>	161500090	<b>Additional City Identification Number</b>	161500090
--	-----------	--	-----------

<b>2A. Architect / Builder / Designer / Engineer</b>
Wm. Happel (1907)

<b>2B. Architectural Style</b>

<b>2C. Property Type</b>
52 Two-Family Flat

<b>2D. Construction Date</b>		1907
<b>2E. Alteration Dates</b>	<b>#Name</b>	<b>2F. Date Rebuilt</b>
		<b>2G. Date Moved</b>
		<b>2H. Demo Date</b>

<b>2J. Historic Function</b>
01 Domestic

<b>2K. Historic Sub-Function</b>
01B Multiple Dwelling

<b>Present Function</b>
01 Domestic
01B Multiple Dwelling

<b>Q. Area(s) of Significance/Contexts</b>
030 Architecture
070 Community Planning and Development

<b>NR Eligibility</b>	Contributing to district
-----------------------	--------------------------

<b>Integrity</b>
Excellent

<b>Survey Report</b>
Dutchtown Survey

<b>Preparer</b>	<b>Survey Date</b>
Historic Preservation Services, LLC	2002 -- 2003

<b>2M. Resource Type</b>	Building
--------------------------	----------

<b>2N. Stories</b>	
Primary Structure	2
Secondary Structure	

<b>2O. Structural Systems</b>
LB Load Bearing Brick

<b>2P. Wall Materials</b>
30 Brick: Common Bond

<b>2Q. Other Materials</b>

<b>2R. Roof Shapes</b>
FT Flat
PR Parapet

<b>2S. Roof Materials</b>
01 None Listed

<b>2T. Roof Features</b>

<b>2U. Foundation Materials</b>
40 Stone

<b>2V. Porch Type</b>
R1 Recessed-1 Story: Awning

<b>2W. Plan Code</b>
RC Rectangle

<b>2Z. Sources</b>
Sanborn maps, plat maps, and building permits.







BULK PICK-UP  
**Monday**  
YARD WASTE ONLY

YARD  
WASTE  
ONLY



<b>D. Address / Location</b>		
3828	Louisiana	Ave.
<b>E. City</b> St. Louis, MO 63118	<b>B. County</b> 191 St. Louis	

<b>2I. Owner's Name and Address (if Different)</b>

<b>A. Historic Name</b>	
<b>C. Other Name(s)</b>	

<b>N. Ownership</b>	Private	<input checked="" type="checkbox"/>	Local	<input type="checkbox"/>	Federal	<input type="checkbox"/>	State	<input type="checkbox"/>	Mix	<input type="checkbox"/>
---------------------	---------	-------------------------------------	-------	--------------------------	---------	--------------------------	-------	--------------------------	-----	--------------------------

<b>P. UTM X and Y Coordinates</b>	740372.5575413	4274340.04311655
-----------------------------------	----------------	------------------

<b>City Parcel Identification Number</b>	161500080	<b>Additional City Identification Number</b>	161500080
--	-----------	--	-----------

<b>2A. Architect / Builder / Designer / Engineer</b>
Chas. F. Mueller (1907)

<b>2B. Architectural Style</b>

<b>2C. Property Type</b>
52 Two-Family Flat

<b>2D. Construction Date</b>		1907
<b>2E. Alteration Dates</b>	#Name	<b>2F. Date Rebuilt</b>
		<b>2G. Date Moved</b>
		<b>2H. Demo Date</b>

<b>2J. Historic Function</b>
01 Domestic

<b>2K. Historic Sub-Function</b>
01B Multiple Dwelling

<b>Present Function</b>
01 Domestic
01B Multiple Dwelling

<b>Q. Area(s) of Significance/Contexts</b>
030 Architecture
070 Community Planning and Development

<b>NR Eligibility</b>	Contributing to district
-----------------------	--------------------------

<b>Integrity</b>
Excellent

<b>Survey Report</b>
Dutchtown Survey

<b>Preparer</b>	<b>Survey Date</b>
Historic Preservation Services, LLC	2002 -- 2003

<b>2M. Resource Type</b>	Building
--------------------------	----------

<b>2N. Stories</b>	
Primary Structure	2
Secondary Structure	

<b>2O. Structural Systems</b>
LB Load Bearing Brick

<b>2P. Wall Materials</b>
30 Brick: Common Bond

<b>2Q. Other Materials</b>

<b>2R. Roof Shapes</b>
FT Flat
PR Parapet

<b>2S. Roof Materials</b>
01 None Listed
99 Other: Composition Shingle

<b>2T. Roof Features</b>

<b>2U. Foundation Materials</b>
40 Stone

<b>2V. Porch Type</b>
OB Other Bay: Half-hipped

<b>2W. Plan Code</b>
RC Rectangle

<b>2Z. Sources</b>
Sanborn maps, plat maps, and building permits.





<b>D. Address / Location</b>		
3830	Louisiana	Ave.
<b>E. City</b> St. Louis, MO 63118	<b>B. County</b> 191 St. Louis	

<b>2I. Owner's Name and Address (if Different)</b>

<b>A. Historic Name</b>	
<b>C. Other Name(s)</b>	

<b>N. Ownership</b>	Private	<input checked="" type="checkbox"/>	Local	<input type="checkbox"/>	Federal	<input type="checkbox"/>	State	<input type="checkbox"/>	Mix	<input type="checkbox"/>
---------------------	---------	-------------------------------------	-------	--------------------------	---------	--------------------------	-------	--------------------------	-----	--------------------------

<b>P. UTM X and Y Coordinates</b>	740371.30472915	4274330.48762111
-----------------------------------	-----------------	------------------

<b>City Parcel Identification Number</b>	161500070	<b>Additional City Identification Number</b>	161500070
--	-----------	--	-----------

<b>2A. Architect / Builder / Designer / Engineer</b>
H. Loehrmann (1907)

<b>2B. Architectural Style</b>

<b>2C. Property Type</b>
52 Two-Family Flat

<b>2D. Construction Date</b>		1907
<b>2E. Alteration Dates</b>	#Name	<b>2F. Date Rebuilt</b>
		<b>2G. Date Moved</b>
		<b>2H. Demo Date</b>

<b>2J. Historic Function</b>
01 Domestic

<b>2K. Historic Sub-Function</b>
01B Multiple Dwelling

<b>Present Function</b>
01 Domestic
01B Multiple Dwelling

<b>Q. Area(s) of Significance/Contexts</b>
030 Architecture
070 Community Planning and Development

<b>NR Eligibility</b>	Contributing to district
-----------------------	--------------------------

<b>Integrity</b>
Excellent

<b>Survey Report</b>
Dutchtown Survey

<b>Preparer</b>	<b>Survey Date</b>
Historic Preservation Services, LLC	2002 -- 2003

<b>2M. Resource Type</b>	Building
--------------------------	----------

<b>2N. Stories</b>	
Primary Structure	2
Secondary Structure	

<b>2O. Structural Systems</b>
LB Load Bearing Brick

<b>2P. Wall Materials</b>
30 Brick: Common Bond

<b>2Q. Other Materials</b>

<b>2R. Roof Shapes</b>
FT Flat
PR Parapet

<b>2S. Roof Materials</b>
01 None Listed

<b>2T. Roof Features</b>

<b>2U. Foundation Materials</b>
40 Stone

<b>2V. Porch Type</b>
R1 Recessed-1 Story: Awning

<b>2W. Plan Code</b>
RC Rectangle

<b>2Z. Sources</b>
Sanborn maps, plat maps, and building permits.



NA 41





3830



<b>D. Address / Location</b>		
3834	Louisiana	Ave.
<b>E. City</b> St. Louis, MO 63118	<b>B. County</b>	191 St. Louis

<b>2I. Owner's Name and Address (if Different)</b>

<b>A. Historic Name</b>	
<b>C. Other Name(s)</b>	

<b>N. Ownership</b>	Private	<input checked="" type="checkbox"/>	Local	<input type="checkbox"/>	Federal	<input type="checkbox"/>	State	<input type="checkbox"/>	Mix	<input type="checkbox"/>
---------------------	---------	-------------------------------------	-------	--------------------------	---------	--------------------------	-------	--------------------------	-----	--------------------------

<b>P. UTM X and Y Coordinates</b>	740370.05785845	4274320.93593379
-----------------------------------	-----------------	------------------

<b>City Parcel Identification Number</b>	161500060	<b>Additional City Identification Number</b>	161500060
--	-----------	--	-----------

<b>2A. Architect / Builder / Designer / Engineer</b>
F. J. Berg (1909)

<b>2B. Architectural Style</b>

<b>2C. Property Type</b>
52 Two-Family Flat

<b>2D. Construction Date</b>	1909		
<b>2E. Alteration Dates</b>	#Name	<b>2F. Date Rebuilt</b>	
		<b>2G. Date Moved</b>	
		<b>2H. Demo Date</b>	

<b>2J. Historic Function</b>
01 Domestic

<b>2K. Historic Sub-Function</b>
01B Multiple Dwelling

<b>Present Function</b>
01 Domestic
01B Multiple Dwelling

<b>Q. Area(s) of Significance/Contexts</b>
030 Architecture
070 Community Planning and Development

<b>NR Eligibility</b>	Contributing to district
-----------------------	--------------------------

<b>Integrity</b>
Good to Fair

<b>Survey Report</b>
Dutchtown Survey

<b>Preparer</b>	<b>Survey Date</b>
Historic Preservation Services, LLC	2002 -- 2003

<b>2M. Resource Type</b>	Building
--------------------------	----------

<b>2N. Stories</b>	
Primary Structure	2
Secondary Structure	

<b>2O. Structural Systems</b>
LB Load Bearing Brick

<b>2P. Wall Materials</b>
30 Brick: Common Bond

<b>2Q. Other Materials</b>

<b>2R. Roof Shapes</b>
FT Flat
PR Parapet

<b>2S. Roof Materials</b>
01 None Listed

<b>2T. Roof Features</b>

<b>2U. Foundation Materials</b>
40 Stone

<b>2V. Porch Type</b>
R1 Recessed-1 Story: Awning

<b>2W. Plan Code</b>
RC Rectangle

<b>2Z. Sources</b>
Sanborn maps, plat maps, and building permits.





3834

<b>D. Address / Location</b>		
3836	Louisiana	Ave.
<b>E. City</b> St. Louis, MO 63118	<b>B. County</b> 191 St. Louis	

<b>2I. Owner's Name and Address (if Different)</b>

<b>A. Historic Name</b>	
<b>C. Other Name(s)</b>	

<b>N. Ownership</b>	Private	<input checked="" type="checkbox"/>	Local	<input type="checkbox"/>	Federal	<input type="checkbox"/>	State	<input type="checkbox"/>	Mix	<input type="checkbox"/>
---------------------	---------	-------------------------------------	-------	--------------------------	---------	--------------------------	-------	--------------------------	-----	--------------------------

<b>P. UTM X and Y Coordinates</b>	740368.962943466	4274312.53213665
-----------------------------------	------------------	------------------

<b>City Parcel Identification Number</b>	161500050	<b>Additional City Identification Number</b>	161500050
--	-----------	--	-----------

<b>2A. Architect / Builder / Designer / Engineer</b>
Chas. Mueri (1909)

<b>2B. Architectural Style</b>

<b>2C. Property Type</b>
52 Two-Family Flat

<b>2D. Construction Date</b>		1909
<b>2E. Alteration Dates</b>	#Name	<b>2F. Date Rebuilt</b>
		<b>2G. Date Moved</b>
		<b>2H. Demo Date</b>

<b>2J. Historic Function</b>
01 Domestic

<b>2K. Historic Sub-Function</b>
01B Multiple Dwelling

<b>Present Function</b>
01 Domestic
01B Multiple Dwelling

<b>Q. Area(s) of Significance/Contexts</b>
030 Architecture
070 Community Planning and Development

<b>NR Eligibility</b>	Contributing to district
-----------------------	--------------------------

<b>Integrity</b>
Excellent

<b>Survey Report</b>
Dutchtown Survey

<b>Preparer</b>	<b>Survey Date</b>
Historic Preservation Services, LLC	2002 -- 2003

<b>2M. Resource Type</b>	Building
--------------------------	----------

<b>2N. Stories</b>	
Primary Structure	2
Secondary Structure	

<b>2O. Structural Systems</b>
LB Load Bearing Brick

<b>2P. Wall Materials</b>
30 Brick: Common Bond

<b>2Q. Other Materials</b>
----------------------------

<b>2R. Roof Shapes</b>
FT Flat
PR Parapet

<b>2S. Roof Materials</b>
01 None Listed

<b>2T. Roof Features</b>
--------------------------

<b>2U. Foundation Materials</b>
40 Stone

<b>2V. Porch Type</b>
R1 Recessed-1 Story

<b>2W. Plan Code</b>
RC Rectangle

<b>2Z. Sources</b>
Sanborn maps, plat maps, and building permits.





<b>D. Address / Location</b>		
3838	Louisiana	Ave.
<b>E. City</b> St. Louis, MO 63118	<b>B. County</b>	191 St. Louis

<b>2I. Owner's Name and Address (if Different)</b>

<b>A. Historic Name</b>	
<b>C. Other Name(s)</b>	

<b>N. Ownership</b>	Private	<input checked="" type="checkbox"/>	Local	<input type="checkbox"/>	Federal	<input type="checkbox"/>	State	<input type="checkbox"/>	Mix	<input type="checkbox"/>
---------------------	---------	-------------------------------------	-------	--------------------------	---------	--------------------------	-------	--------------------------	-----	--------------------------

<b>P. UTM X and Y Coordinates</b>	740367.863451831	4274304.52763125
-----------------------------------	------------------	------------------

<b>City Parcel Identification Number</b>	161500040	<b>Additional City Identification Number</b>	161500040
--	-----------	--	-----------

<b>2A. Architect / Builder / Designer / Engineer</b>
Chas. Mueri (1909)

<b>2B. Architectural Style</b>

<b>2C. Property Type</b>
52 Two-Family Flat

<b>2D. Construction Date</b>	1909		
<b>2E. Alteration Dates</b>	#Name	<b>2F. Date Rebuilt</b>	
		<b>2G. Date Moved</b>	
		<b>2H. Demo Date</b>	

<b>2J. Historic Function</b>
01 Domestic

<b>2K. Historic Sub-Function</b>
01B Multiple Dwelling

<b>Present Function</b>
01 Domestic
01B Multiple Dwelling

<b>Q. Area(s) of Significance/Contexts</b>
030 Architecture
070 Community Planning and Development

<b>NR Eligibility</b>	Contributing to district
-----------------------	--------------------------

<b>Integrity</b>
Excellent

<b>Survey Report</b>
Dutchtown Survey

<b>Preparer</b>	<b>Survey Date</b>
Historic Preservation Services, LLC	2002 -- 2003

<b>2M. Resource Type</b>	Building
--------------------------	----------

<b>2N. Stories</b>	
Primary Structure	2
Secondary Structure	

<b>2O. Structural Systems</b>
LB Load Bearing Brick

<b>2P. Wall Materials</b>
30 Brick: Common Bond

<b>2Q. Other Materials</b>

<b>2R. Roof Shapes</b>
FT Flat
PR Parapet

<b>2S. Roof Materials</b>
01 None Listed

<b>2T. Roof Features</b>

<b>2U. Foundation Materials</b>
40 Stone

<b>2V. Porch Type</b>
R1 Recessed-1 Story

<b>2W. Plan Code</b>
RC Rectangle

<b>2Z. Sources</b>
Sanborn maps, plat maps, and building permits.







<b>D. Address / Location</b>		
3844	Louisiana	Ave.
<b>E. City</b> St. Louis, MO 63118	<b>B. County</b> 191 St. Louis	

<b>2I. Owner's Name and Address (if Different)</b>

<b>A. Historic Name</b>	
<b>C. Other Name(s)</b>	

<b>N. Ownership</b>	Private	<input checked="" type="checkbox"/>	Local	<input type="checkbox"/>	Federal	<input type="checkbox"/>	State	<input type="checkbox"/>	Mix	<input type="checkbox"/>
---------------------	---------	-------------------------------------	-------	--------------------------	---------	--------------------------	-------	--------------------------	-----	--------------------------

<b>P. UTM X and Y Coordinates</b>	740365.702338581	4274287.69138114
-----------------------------------	------------------	------------------

<b>City Parcel Identification Number</b>	161500030	<b>Additional City Identification Number</b>	161500030
--	-----------	--	-----------

<b>2A. Architect / Builder / Designer / Engineer</b>
Wm. Happel (1907)

<b>2B. Architectural Style</b>

<b>2C. Property Type</b>
52 Two-Family Flat

<b>2D. Construction Date</b>	1907		
<b>2E. Alteration Dates</b>	#Name	<b>2F. Date Rebuilt</b>	
		<b>2G. Date Moved</b>	
		<b>2H. Demo Date</b>	

<b>2J. Historic Function</b>
01 Domestic

<b>2K. Historic Sub-Function</b>
01B Multiple Dwelling

<b>Present Function</b>
01 Domestic
01B Multiple Dwelling

<b>Q. Area(s) of Significance/Contexts</b>
030 Architecture
070 Community Planning and Development

<b>NR Eligibility</b>	Contributing to district
-----------------------	--------------------------

<b>Integrity</b>
Excellent

<b>Survey Report</b>
Dutchtown Survey

<b>Preparer</b>	<b>Survey Date</b>
Historic Preservation Services, LLC	2002 -- 2003

<b>2M. Resource Type</b>	Building
--------------------------	----------

<b>2N. Stories</b>	
Primary Structure	2
Secondary Structure	

<b>2O. Structural Systems</b>
LB Load Bearing Brick

<b>2P. Wall Materials</b>
30 Brick: Common Bond

<b>2Q. Other Materials</b>
----------------------------

<b>2R. Roof Shapes</b>
HP Hipped: Simple

<b>2S. Roof Materials</b>
99 Other: Composition Shingle

<b>2T. Roof Features</b>
DR Dormer: Half-hipped

<b>2U. Foundation Materials</b>
40 Stone

<b>2V. Porch Type</b>
OB Other Bay: Half-hipped

<b>2W. Plan Code</b>
RC Rectangle

<b>2Z. Sources</b>
Sanborn maps, plat maps, and building permits.









3844

NO  
TARD  
WASTE



<b>D. Address / Location</b>		
3850-52	Louisiana	Ave.
<b>E. City</b> St. Louis, MO 63118	<b>B. County</b>	191 St. Louis

<b>2I. Owner's Name and Address (if Different)</b>

<b>A. Historic Name</b>	
<b>C. Other Name(s)</b>	

<b>N. Ownership</b>	Private	<input checked="" type="checkbox"/>	Local	<input type="checkbox"/>	Federal	<input type="checkbox"/>	State	<input type="checkbox"/>	Mix	<input type="checkbox"/>
---------------------	---------	-------------------------------------	-------	--------------------------	---------	--------------------------	-------	--------------------------	-----	--------------------------

<b>P. UTM X and Y Coordinates</b>	740363.001675755	4274267.22542383
-----------------------------------	------------------	------------------

<b>City Parcel Identification Number</b>	161500020	<b>Additional City Identification Number</b>	161500020
--	-----------	--	-----------

<b>2A. Architect / Builder / Designer / Engineer</b>
Wm. Happel (1906)

<b>2B. Architectural Style</b>

<b>2C. Property Type</b>
53 Four-Family Flat

<b>2D. Construction Date</b>	1906		
<b>2E. Alteration Dates</b>	#Name	<b>2F. Date Rebuilt</b>	
		<b>2G. Date Moved</b>	
		<b>2H. Demo Date</b>	

<b>2J. Historic Function</b>
01 Domestic

<b>2K. Historic Sub-Function</b>
01B Multiple Dwelling

<b>Present Function</b>
01 Domestic
01B Multiple Dwelling

<b>Q. Area(s) of Significance/Contexts</b>
030 Architecture
070 Community Planning and Development

<b>NR Eligibility</b>	Contributing to district
-----------------------	--------------------------

<b>Integrity</b>
Excellent

<b>Survey Report</b>
Dutchtown Survey

<b>Preparer</b>	<b>Survey Date</b>
Historic Preservation Services, LLC	2002 -- 2003

<b>2M. Resource Type</b>	Building
--------------------------	----------

<b>2N. Stories</b>	
Primary Structure	2
Secondary Structure	

<b>2O. Structural Systems</b>
LB Load Bearing Brick

<b>2P. Wall Materials</b>
30 Brick: Common Bond

<b>2Q. Other Materials</b>

<b>2R. Roof Shapes</b>
FT Flat
PR Parapet

<b>2S. Roof Materials</b>
01 None Listed

<b>2T. Roof Features</b>

<b>2U. Foundation Materials</b>
40 Stone

<b>2V. Porch Type</b>
R1 Recessed-1 Story

<b>2W. Plan Code</b>
SQ Square

<b>2Z. Sources</b>
Sanborn maps, plat maps, and building permits.



<b>D. Address / Location</b>		
3854-58	Louisiana	Ave.
<b>E. City</b> St. Louis, MO 63118	<b>B. County</b>	191 St. Louis

<b>2I. Owner's Name and Address (if Different)</b>

<b>A. Historic Name</b>	
<b>C. Other Name(s)</b>	

<b>N. Ownership</b>	Private	<input checked="" type="checkbox"/>	Local	<input type="checkbox"/>	Federal	<input type="checkbox"/>	State	<input type="checkbox"/>	Mix	<input type="checkbox"/>
---------------------	---------	-------------------------------------	-------	--------------------------	---------	--------------------------	-------	--------------------------	-----	--------------------------

<b>P. UTM X and Y Coordinates</b>	740360.986614953	4274252.02318907
-----------------------------------	------------------	------------------

<b>City Parcel Identification Number</b>	161500010	<b>Additional City Identification Number</b>	161500010
--	-----------	--	-----------

<b>2A. Architect / Builder / Designer / Engineer</b>
J. J. Renz (1911)

<b>2B. Architectural Style</b>

<b>2C. Property Type</b>
69 Other Vernacular: 2-Part Commercial Block

<b>2D. Construction Date</b>		1911
<b>2E. Alteration Dates</b>	<b>#Name</b>	<b>2F. Date Rebuilt</b>
		<b>2G. Date Moved</b>
		<b>2H. Demo Date</b>

<b>2J. Historic Function</b>
02 Commerce/Trade
01 Domestic

<b>2K. Historic Sub-Function</b>

<b>Present Function</b>
02 Commerce/Trade
01 Domestic

<b>Q. Area(s) of Significance/Contexts</b>
030 Architecture
070 Community Planning and Development

<b>NR Eligibility</b>	Contributing to district
-----------------------	--------------------------

<b>Integrity</b>
Excellent

<b>Survey Report</b>
Dutchtown Survey

<b>Preparer</b>	<b>Survey Date</b>
Historic Preservation Services, LLC	2002 -- 2003

<b>2M. Resource Type</b>	Building
--------------------------	----------

<b>2N. Stories</b>	
Primary Structure	2
Secondary Structure	

<b>2O. Structural Systems</b>
LB Load Bearing Brick

<b>2P. Wall Materials</b>
30 Brick: Common Bond

<b>2Q. Other Materials</b>

<b>2R. Roof Shapes</b>
HP Hipped: Cross

<b>2S. Roof Materials</b>
70 Ceramic Tile

<b>2T. Roof Features</b>

<b>2U. Foundation Materials</b>
40 Stone

<b>2V. Porch Type</b>
ST Stoop

<b>2W. Plan Code</b>
RC Rectangle

<b>2Z. Sources</b>
Sanborn maps, plat maps, and building permits.



KEOKUK ST

DAD'S COOKIES



DAD'S Cookie Co.  
Baking  
Since 1945





WHOLESALE \* MANUFACTURERS OF \* RETAIL  
**DAD'S COOKIE CO.**  
*DAD'S Original Scotch Oatmeal Cookies*

DAD'S OATMEAL COOKIES





4.3.2000



<b>D. Address / Location</b>		
3900	Louisiana	Ave.
<b>E. City</b> St. Louis, MO 63118	<b>B. County</b> 191 St. Louis	

<b>2I. Owner's Name and Address (if Different)</b>

<b>A. Historic Name</b>	
<b>C. Other Name(s)</b>	

<b>N. Ownership</b>	Private	<input checked="" type="checkbox"/>	Local	<input type="checkbox"/>	Federal	<input type="checkbox"/>	State	<input type="checkbox"/>	Mix	<input type="checkbox"/>
---------------------	---------	-------------------------------------	-------	--------------------------	---------	--------------------------	-------	--------------------------	-----	--------------------------

<b>P. UTM X and Y Coordinates</b>	740356.903293166	4274222.03193907
-----------------------------------	------------------	------------------

<b>City Parcel Identification Number</b>	257500140	<b>Additional City Identification Number</b>	257500140
--	-----------	--	-----------

<b>2A. Architect / Builder / Designer / Engineer</b>
W. Rosenthal (1909)

<b>2B. Architectural Style</b>
43 Second Empire Mansard

<b>2C. Property Type</b>
69 Other: Two-part Commercial

<b>2D. Construction Date</b>		1909
<b>2E. Alteration Dates</b>	#Name	<b>2F. Date Rebuilt</b>
		<b>2G. Date Moved</b>
		<b>2H. Demo Date</b>

<b>2J. Historic Function</b>
02 Commerce/Trade
01 Domestic

<b>2K. Historic Sub-Function</b>

<b>Present Function</b>
02 Commerce/Trade
01 Domestic

<b>Q. Area(s) of Significance/Contexts</b>
030 Architecture
070 Community Planning and Development

<b>NR Eligibility</b>	Contributing to district
-----------------------	--------------------------

<b>Integrity</b>
Good to Fair

<b>Survey Report</b>
Dutchtown Survey

<b>Preparer</b>	<b>Survey Date</b>
Historic Preservation Services, LLC	2002 -- 2003

<b>2M. Resource Type</b>	Building
--------------------------	----------

<b>2N. Stories</b>	
Primary Structure	3
Secondary Structure	

<b>2O. Structural Systems</b>
LB Load Bearing Brick

<b>2P. Wall Materials</b>
30 Brick

<b>2Q. Other Materials</b>

<b>2R. Roof Shapes</b>
FT Flat
PR Parapet
MN Mansard

<b>2S. Roof Materials</b>
01 None Listed
22 Shingle Decorative

<b>2T. Roof Features</b>

<b>2U. Foundation Materials</b>
40 Stone

<b>2V. Porch Type</b>
01 None Listed

<b>2W. Plan Code</b>
RC Rectangle

<b>2Z. Sources</b>
Sanborn maps, plat maps, and building permits.



<b>D. Address / Location</b>		
3902	Louisiana	Ave.
<b>E. City</b> St. Louis, MO 63118	<b>B. County</b>	191 St. Louis

<b>2I. Owner's Name and Address (if Different)</b>

<b>A. Historic Name</b>	
<b>C. Other Name(s)</b>	

<b>N. Ownership</b>	Private	<input checked="" type="checkbox"/>	Local	<input type="checkbox"/>	Federal	<input type="checkbox"/>	State	<input type="checkbox"/>	Mix	<input type="checkbox"/>
---------------------	---------	-------------------------------------	-------	--------------------------	---------	--------------------------	-------	--------------------------	-----	--------------------------

<b>P. UTM X and Y Coordinates</b>	740355.962050709	4274213.96791792
-----------------------------------	------------------	------------------

<b>City Parcel Identification Number</b>	257500130	<b>Additional City Identification Number</b>	257500130
--	-----------	--	-----------

<b>2A. Architect / Builder / Designer / Engineer</b>
L. Kopp & Son (1912)

<b>2B. Architectural Style</b>

<b>2C. Property Type</b>
52 2-Family Flat

<b>2D. Construction Date</b>	1912		
<b>2E. Alteration Dates</b>	#Name	<b>2F. Date Rebuilt</b>	
		<b>2G. Date Moved</b>	
		<b>2H. Demo Date</b>	

<b>2J. Historic Function</b>
01 Domestic

<b>2K. Historic Sub-Function</b>
01B Multiple Dwelling

<b>Present Function</b>
01 Domestic

<b>Q. Area(s) of Significance/Contexts</b>
030 Architecture
070 Community Planning and Development

<b>NR Eligibility</b>	Contributing to district
-----------------------	--------------------------

<b>Integrity</b>
Excellent

<b>Survey Report</b>
Dutchtown Survey

<b>Preparer</b>	<b>Survey Date</b>
Historic Preservation Services, LLC	2002 -- 2003

<b>2M. Resource Type</b>	Building
--------------------------	----------

<b>2N. Stories</b>	
Primary Structure	2
Secondary Structure	

<b>2O. Structural Systems</b>
LB Load Bearing Brick

<b>2P. Wall Materials</b>
30 Brick

<b>2Q. Other Materials</b>

<b>2R. Roof Shapes</b>
FT Flat
PR Parapet

<b>2S. Roof Materials</b>
01 None Listed

<b>2T. Roof Features</b>

<b>2U. Foundation Materials</b>
40 Stone

<b>2V. Porch Type</b>
OB Other Bay

<b>2W. Plan Code</b>
RC Rectangle

<b>2Z. Sources</b>
Sanborn maps, plat maps, and building permits.



<b>D. Address / Location</b>		
3906	Louisiana	Ave.
<b>E. City</b> St. Louis, MO 63118	<b>B. County</b>	191 St. Louis

<b>2I. Owner's Name and Address (if Different)</b>

<b>A. Historic Name</b>	
<b>C. Other Name(s)</b>	

<b>N. Ownership</b>	Private	<input checked="" type="checkbox"/>	Local	<input type="checkbox"/>	Federal	<input type="checkbox"/>	State	<input type="checkbox"/>	Mix	<input type="checkbox"/>
---------------------	---------	-------------------------------------	-------	--------------------------	---------	--------------------------	-------	--------------------------	-----	--------------------------

<b>P. UTM X and Y Coordinates</b>	740354.929342596	4274206.46926587
-----------------------------------	------------------	------------------

<b>City Parcel Identification Number</b>	257500120	<b>Additional City Identification Number</b>	257500120
--	-----------	--	-----------

<b>2A. Architect / Builder / Designer / Engineer</b>

<b>2B. Architectural Style</b>

<b>2C. Property Type</b>
52 2-Family Flat

<b>2D. Construction Date</b>		c.	1907
<b>2E. Alteration Dates</b>	#Name	<b>2F. Date Rebuilt</b>	
		<b>2G. Date Moved</b>	
		<b>2H. Demo Date</b>	

<b>2J. Historic Function</b>
01 Domestic

<b>2K. Historic Sub-Function</b>
01B Multiple Dwelling

<b>Present Function</b>
01 Domestic

<b>Q. Area(s) of Significance/Contexts</b>
030 Architecture
070 Community Planning and Development

<b>NR Eligibility</b>	Contributing to district
-----------------------	--------------------------

<b>Integrity</b>
Good to Fair

<b>Survey Report</b>
Dutchtown Survey

<b>Preparer</b>	<b>Survey Date</b>
Historic Preservation Services, LLC	2002 -- 2003

<b>2M. Resource Type</b>	Building
--------------------------	----------

<b>2N. Stories</b>	
Primary Structure	2
Secondary Structure	

<b>2O. Structural Systems</b>
LB Load Bearing Brick

<b>2P. Wall Materials</b>
30 Brick

<b>2Q. Other Materials</b>

<b>2R. Roof Shapes</b>
HP Hipped

<b>2S. Roof Materials</b>
99 Other: Composition Shingle

<b>2T. Roof Features</b>

<b>2U. Foundation Materials</b>
40 Stone

<b>2V. Porch Type</b>
R1 Recessed-1 Story

<b>2W. Plan Code</b>
RC Rectangle

<b>2Z. Sources</b>
Sanborn maps, plat maps, and building permits.





<b>D. Address / Location</b>		
3908	Louisiana	Ave.
<b>E. City</b> St. Louis, MO 63118	<b>B. County</b>	191 St. Louis

<b>2I. Owner's Name and Address (if Different)</b>

<b>A. Historic Name</b>	
<b>C. Other Name(s)</b>	

<b>N. Ownership</b>	Private	<input checked="" type="checkbox"/>	Local	<input type="checkbox"/>	Federal	<input type="checkbox"/>	State	<input type="checkbox"/>	Mix	<input type="checkbox"/>
---------------------	---------	-------------------------------------	-------	--------------------------	---------	--------------------------	-------	--------------------------	-----	--------------------------

<b>P. UTM X and Y Coordinates</b>	740353.965100212	4274199.11776323
-----------------------------------	------------------	------------------

<b>City Parcel Identification Number</b>	257500110	<b>Additional City Identification Number</b>	257500110
--	-----------	--	-----------

<b>2A. Architect / Builder / Designer / Engineer</b>
John Rolfes (1900)

<b>2B. Architectural Style</b>

<b>2C. Property Type</b>
19 Side Hall

<b>2D. Construction Date</b>	1900		
<b>2E. Alteration Dates</b>	#Name	<b>2F. Date Rebuilt</b>	
		<b>2G. Date Moved</b>	
		<b>2H. Demo Date</b>	

<b>2J. Historic Function</b>
01 Domestic

<b>2K. Historic Sub-Function</b>

<b>Present Function</b>
01 Domestic

<b>Q. Area(s) of Significance/Contexts</b>
030 Architecture
070 Community Planning and Development

<b>NR Eligibility</b>	Contributing to district
-----------------------	--------------------------

<b>Integrity</b>
Good to Fair

<b>Survey Report</b>
Dutchtown Survey

<b>Preparer</b>	<b>Survey Date</b>
Historic Preservation Services, LLC	2002 -- 2003

<b>2M. Resource Type</b>	Building
--------------------------	----------

<b>2N. Stories</b>	
Primary Structure	1
Secondary Structure	

<b>2O. Structural Systems</b>
LB Load Bearing Brick

<b>2P. Wall Materials</b>
30 Brick

<b>2Q. Other Materials</b>

<b>2R. Roof Shapes</b>
FT Flat
PR Parapet

<b>2S. Roof Materials</b>
01 None Listed

<b>2T. Roof Features</b>

<b>2U. Foundation Materials</b>
40 Stone

<b>2V. Porch Type</b>
SI Side: Awning

<b>2W. Plan Code</b>
LS L-Shape

<b>2Z. Sources</b>
Sanborn maps, plat maps, and building permits.





<b>D. Address / Location</b>		
3910	Louisiana	Ave.
<b>E. City</b> St. Louis, MO 63118	<b>B. County</b>	191 St. Louis

<b>2I. Owner's Name and Address (if Different)</b>

<b>A. Historic Name</b>	
<b>C. Other Name(s)</b>	

<b>N. Ownership</b>	Private	<input checked="" type="checkbox"/>	Local	<input type="checkbox"/>	Federal	<input type="checkbox"/>	State	<input type="checkbox"/>	Mix	<input type="checkbox"/>
---------------------	---------	-------------------------------------	-------	--------------------------	---------	--------------------------	-------	--------------------------	-----	--------------------------

<b>P. UTM X and Y Coordinates</b>	740352.929682405	4274191.34710791
-----------------------------------	------------------	------------------

<b>City Parcel Identification Number</b>	257500100	<b>Additional City Identification Number</b>	257500100
--	-----------	--	-----------

<b>2A. Architect / Builder / Designer / Engineer</b>
Chas. J. Toenebach (1908)

<b>2B. Architectural Style</b>

<b>2C. Property Type</b>
52 2-Family Flat

<b>2D. Construction Date</b>	1908		
<b>2E. Alteration Dates</b>	#Name	<b>2F. Date Rebuilt</b>	
		<b>2G. Date Moved</b>	
		<b>2H. Demo Date</b>	

<b>2J. Historic Function</b>
01 Domestic

<b>2K. Historic Sub-Function</b>
01B Multiple Dwelling

<b>Present Function</b>
01 Domestic

<b>Q. Area(s) of Significance/Contexts</b>
030 Architecture
070 Community Planning and Development

<b>NR Eligibility</b>	Contributing to district
-----------------------	--------------------------

<b>Integrity</b>
Good to Fair

<b>Survey Report</b>
Dutchtown Survey

<b>Preparer</b>	<b>Survey Date</b>
Historic Preservation Services, LLC	2002 -- 2003

<b>2M. Resource Type</b>	Building
--------------------------	----------

<b>2N. Stories</b>	
Primary Structure	2
Secondary Structure	

<b>2O. Structural Systems</b>
LB Load Bearing Brick

<b>2P. Wall Materials</b>
30 Brick

<b>2Q. Other Materials</b>

<b>2R. Roof Shapes</b>
FT Flat
PR Parapet

<b>2S. Roof Materials</b>
01 None Listed

<b>2T. Roof Features</b>

<b>2U. Foundation Materials</b>
40 Stone

<b>2V. Porch Type</b>
OB Other Bay

<b>2W. Plan Code</b>
RC Rectangle

<b>2Z. Sources</b>
Sanborn maps, plat maps, and building permits.









<b>D. Address / Location</b>		
3914-16	Louisiana	Ave.
<b>E. City</b> St. Louis, MO 63118	<b>B. County</b>	191 St. Louis

<b>2I. Owner's Name and Address (if Different)</b>

<b>A. Historic Name</b>	
<b>C. Other Name(s)</b>	

<b>N. Ownership</b>	Private	<input checked="" type="checkbox"/>	Local	<input type="checkbox"/>	Federal	<input type="checkbox"/>	State	<input type="checkbox"/>	Mix	<input type="checkbox"/>
---------------------	---------	-------------------------------------	-------	--------------------------	---------	--------------------------	-------	--------------------------	-----	--------------------------

<b>P. UTM X and Y Coordinates</b>	740351.432539719	4274179.85827476
-----------------------------------	------------------	------------------

<b>City Parcel Identification Number</b>	257500090	<b>Additional City Identification Number</b>	257500090
--	-----------	--	-----------

<b>2A. Architect / Builder / Designer / Engineer</b>
C. Toenboehn (1909)

<b>2B. Architectural Style</b>

<b>2C. Property Type</b>
53 4-Family Flat

<b>2D. Construction Date</b>	1909		
<b>2E. Alteration Dates</b>	#Name	<b>2F. Date Rebuilt</b>	
		<b>2G. Date Moved</b>	
		<b>2H. Demo Date</b>	

<b>2J. Historic Function</b>
01 Domestic

<b>2K. Historic Sub-Function</b>
01B Multiple Dwelling

<b>Present Function</b>
01 Domestic

<b>Q. Area(s) of Significance/Contexts</b>
030 Architecture
070 Community Planning and Development

<b>NR Eligibility</b>	Contributing to district
-----------------------	--------------------------

<b>Integrity</b>
Excellent

<b>Survey Report</b>
Dutchtown Survey

<b>Preparer</b>	<b>Survey Date</b>
Historic Preservation Services, LLC	2002 -- 2003

<b>2M. Resource Type</b>	Building
--------------------------	----------

<b>2N. Stories</b>	
Primary Structure	2
Secondary Structure	

<b>2O. Structural Systems</b>
LB Load Bearing Brick

<b>2P. Wall Materials</b>
30 Brick

<b>2Q. Other Materials</b>

<b>2R. Roof Shapes</b>
FT Flat
PR Parapet

<b>2S. Roof Materials</b>
01 None Listed

<b>2T. Roof Features</b>

<b>2U. Foundation Materials</b>
40 Stone

<b>2V. Porch Type</b>
OB Other Bay

<b>2W. Plan Code</b>
RC Rectangle

<b>2Z. Sources</b>
Sanborn maps, plat maps, and building permits.



<b>D. Address / Location</b>		
3917	Louisiana	Ave.
<b>E. City</b> St. Louis, MO 63118	<b>B. County</b>	191 St. Louis

<b>2I. Owner's Name and Address (if Different)</b>

<b>A. Historic Name</b>	
<b>C. Other Name(s)</b>	

<b>N. Ownership</b>	Private	<input checked="" type="checkbox"/>	Local	<input type="checkbox"/>	Federal	<input type="checkbox"/>	State	<input type="checkbox"/>	Mix	<input type="checkbox"/>
---------------------	---------	-------------------------------------	-------	--------------------------	---------	--------------------------	-------	--------------------------	-----	--------------------------

<b>P. UTM X and Y Coordinates</b>	740307.257765337	4274179.9768182
-----------------------------------	------------------	-----------------

<b>City Parcel Identification Number</b>	257700190	<b>Additional City Identification Number</b>	257700190
--	-----------	--	-----------

<b>2A. Architect / Builder / Designer / Engineer</b>
L. Rottler (1908)

<b>2B. Architectural Style</b>

<b>2C. Property Type</b>
52 2-Family Flat

<b>2D. Construction Date</b>		1908
<b>2E. Alteration Dates</b>	<b>#Name</b>	<b>2F. Date Rebuilt</b>
		<b>2G. Date Moved</b>
		<b>2H. Demo Date</b>

<b>2J. Historic Function</b>
01 Domestic

<b>2K. Historic Sub-Function</b>
01B Multiple Dwelling

<b>Present Function</b>
01 Domestic

<b>Q. Area(s) of Significance/Contexts</b>
030 Architecture
070 Community Planning and Development

<b>NR Eligibility</b>	Contributing to district
-----------------------	--------------------------

<b>Integrity</b>
Good to Fair

<b>Survey Report</b>
Dutchtown Survey

<b>Preparer</b>	<b>Survey Date</b>
Historic Preservation Services, LLC	2002 -- 2003

<b>2M. Resource Type</b>	Building
--------------------------	----------

<b>2N. Stories</b>	
Primary Structure	2
Secondary Structure	

<b>2O. Structural Systems</b>
LB Load Bearing Brick

<b>2P. Wall Materials</b>
30 Brick

<b>2Q. Other Materials</b>

<b>2R. Roof Shapes</b>
FT Flat
PR Parapet

<b>2S. Roof Materials</b>
01 None Listed

<b>2T. Roof Features</b>

<b>2U. Foundation Materials</b>
40 Stone

<b>2V. Porch Type</b>
SI Side

<b>2W. Plan Code</b>
LS L-Shape

<b>2Z. Sources</b>
Sanborn maps, plat maps, and building permits.



<b>D. Address / Location</b>		
3918	Louisiana	Ave.
<b>E. City</b> St. Louis, MO 63118	<b>B. County</b>	191 St. Louis

<b>2I. Owner's Name and Address (if Different)</b>

<b>A. Historic Name</b>	
<b>C. Other Name(s)</b>	

<b>N. Ownership</b>	Private	<input checked="" type="checkbox"/>	Local	<input type="checkbox"/>	Federal	<input type="checkbox"/>	State	<input type="checkbox"/>	Mix	<input type="checkbox"/>
---------------------	---------	-------------------------------------	-------	--------------------------	---------	--------------------------	-------	--------------------------	-----	--------------------------

<b>P. UTM X and Y Coordinates</b>	740349.717271619	4274167.04371111
-----------------------------------	------------------	------------------

<b>City Parcel Identification Number</b>	257500080	<b>Additional City Identification Number</b>	257500080
--	-----------	--	-----------

<b>2A. Architect / Builder / Designer / Engineer</b>
Mary Schmidt (1902)

<b>2B. Architectural Style</b>

<b>2C. Property Type</b>
22 Bungalow/Bungalowoid

<b>2D. Construction Date</b>	1902		
<b>2E. Alteration Dates</b>	#Name	<b>2F. Date Rebuilt</b>	
		<b>2G. Date Moved</b>	
		<b>2H. Demo Date</b>	

<b>2J. Historic Function</b>
01 Domestic

<b>2K. Historic Sub-Function</b>

<b>Present Function</b>
01 Domestic

<b>Q. Area(s) of Significance/Contexts</b>
030 Architecture
070 Community Planning and Development

<b>NR Eligibility</b>	Contributing to district
-----------------------	--------------------------

<b>Integrity</b>
Good to Fair

<b>Survey Report</b>
Dutchtown Survey

<b>Preparer</b>	<b>Survey Date</b>
Historic Preservation Services, LLC	2002 -- 2003

<b>2M. Resource Type</b>	Building
--------------------------	----------

<b>2N. Stories</b>	
Primary Structure	1
Secondary Structure	

<b>2O. Structural Systems</b>
LB Load Bearing Brick

<b>2P. Wall Materials</b>
30 Brick

<b>2Q. Other Materials</b>

<b>2R. Roof Shapes</b>
FT Flat
PR Parapet

<b>2S. Roof Materials</b>
01 None Listed

<b>2T. Roof Features</b>

<b>2U. Foundation Materials</b>
40 Stone

<b>2V. Porch Type</b>
FU Full

<b>2W. Plan Code</b>
RC Rectangle

<b>2Z. Sources</b>
Sanborn maps, plat maps, and building permits.





<b>D. Address / Location</b>		
3922	Louisiana	Ave.
<b>E. City</b> St. Louis, MO 63118	<b>B. County</b>	191 St. Louis

<b>2I. Owner's Name and Address (if Different)</b>

<b>A. Historic Name</b>	
<b>C. Other Name(s)</b>	

<b>N. Ownership</b>	Private	<input checked="" type="checkbox"/>	Local	<input type="checkbox"/>	Federal	<input type="checkbox"/>	State	<input type="checkbox"/>	Mix	<input type="checkbox"/>
---------------------	---------	-------------------------------------	-------	--------------------------	---------	--------------------------	-------	--------------------------	-----	--------------------------

<b>P. UTM X and Y Coordinates</b>	740348.25575913	4274155.79769683
-----------------------------------	-----------------	------------------

<b>City Parcel Identification Number</b>	257500070	<b>Additional City Identification Number</b>	257500070
--	-----------	--	-----------

<b>2A. Architect / Builder / Designer / Engineer</b>

<b>2B. Architectural Style</b>

<b>2C. Property Type</b>
54 Walk-Up

<b>2D. Construction Date</b>	1913		
<b>2E. Alteration Dates</b>	#Name	<b>2F. Date Rebuilt</b>	
		<b>2G. Date Moved</b>	
		<b>2H. Demo Date</b>	

<b>2J. Historic Function</b>
01 Domestic

<b>2K. Historic Sub-Function</b>

<b>Present Function</b>
01 Domestic

<b>Q. Area(s) of Significance/Contexts</b>
030 Architecture
070 Community Planning and Development

<b>NR Eligibility</b>	Contributing to district
-----------------------	--------------------------

<b>Integrity</b>
Excellent

<b>Survey Report</b>
Dutchtown Survey

<b>Preparer</b>	<b>Survey Date</b>
Historic Preservation Services, LLC	2002 -- 2003

<b>2M. Resource Type</b>	Building
--------------------------	----------

<b>2N. Stories</b>	
Primary Structure	2
Secondary Structure	

<b>2O. Structural Systems</b>
LB Load Bearing Brick

<b>2P. Wall Materials</b>
30 Brick

<b>2Q. Other Materials</b>

<b>2R. Roof Shapes</b>
FT Flat
PR Parapet

<b>2S. Roof Materials</b>
01 None Listed

<b>2T. Roof Features</b>

<b>2U. Foundation Materials</b>
40 Stone

<b>2V. Porch Type</b>
R1 Recessed-1 Story

<b>2W. Plan Code</b>
RC Rectangle

<b>2Z. Sources</b>
Sanborn maps, plat maps, and building permits.



<b>D. Address / Location</b>		
3926	Louisiana	Ave.
<b>E. City</b> St. Louis, MO 63118	<b>B. County</b>	191 St. Louis

<b>2I. Owner's Name and Address (if Different)</b>

<b>A. Historic Name</b>	
<b>C. Other Name(s)</b>	

<b>N. Ownership</b>	Private	<input checked="" type="checkbox"/>	Local	<input type="checkbox"/>	Federal	<input type="checkbox"/>	State	<input type="checkbox"/>	Mix	<input type="checkbox"/>
---------------------	---------	-------------------------------------	-------	--------------------------	---------	--------------------------	-------	--------------------------	-----	--------------------------

<b>P. UTM X and Y Coordinates</b>	740346.952805515	4274146.13029858
-----------------------------------	------------------	------------------

<b>City Parcel Identification Number</b>	257500060	<b>Additional City Identification Number</b>	257500060
--	-----------	--	-----------

<b>2A. Architect / Builder / Designer / Engineer</b>
John Cultah (1900)

<b>2B. Architectural Style</b>
47 Romanesque

<b>2C. Property Type</b>
19 Side Hall

<b>2D. Construction Date</b>	1900		
<b>2E. Alteration Dates</b>	#Name	<b>2F. Date Rebuilt</b>	
		<b>2G. Date Moved</b>	
		<b>2H. Demo Date</b>	

<b>2J. Historic Function</b>
01 Domestic

<b>2K. Historic Sub-Function</b>

<b>Present Function</b>
01 Domestic

<b>Q. Area(s) of Significance/Contexts</b>
030 Architecture
070 Community Planning and Development

<b>NR Eligibility</b>	Contributing to district
-----------------------	--------------------------

<b>Integrity</b>
Good to Fair

<b>Survey Report</b>
Dutchtown Survey

<b>Preparer</b>	<b>Survey Date</b>
Historic Preservation Services, LLC	2002 -- 2003

<b>2M. Resource Type</b>	Building
--------------------------	----------

<b>2N. Stories</b>	
Primary Structure	1
Secondary Structure	

<b>2O. Structural Systems</b>
LB Load Bearing Brick

<b>2P. Wall Materials</b>
30 Brick

<b>2Q. Other Materials</b>

<b>2R. Roof Shapes</b>
FT Flat
PR Parapet

<b>2S. Roof Materials</b>
01 None Listed

<b>2T. Roof Features</b>

<b>2U. Foundation Materials</b>
40 Stone

<b>2V. Porch Type</b>
SI Side

<b>2W. Plan Code</b>
RC Rectangle

<b>2Z. Sources</b>
Sanborn maps, plat maps, and building permits.





<b>D. Address / Location</b>		
3928	Louisiana	Ave.
<b>E. City</b> St. Louis, MO 63118	<b>B. County</b> 191 St. Louis	

<b>2I. Owner's Name and Address (if Different)</b>

<b>A. Historic Name</b>	
<b>C. Other Name(s)</b>	

<b>N. Ownership</b>	Private	<input checked="" type="checkbox"/>	Local	<input type="checkbox"/>	Federal	<input type="checkbox"/>	State	<input type="checkbox"/>	Mix	<input type="checkbox"/>
---------------------	---------	-------------------------------------	-------	--------------------------	---------	--------------------------	-------	--------------------------	-----	--------------------------

<b>P. UTM X and Y Coordinates</b>	740345.433921442	4274134.53240882
-----------------------------------	------------------	------------------

<b>City Parcel Identification Number</b>	257500050	<b>Additional City Identification Number</b>	257500050
--	-----------	--	-----------

--

<b>2A. Architect / Builder / Designer / Engineer</b>

<b>2B. Architectural Style</b>
Unknown

<b>2C. Property Type</b>

<b>2D. Construction Date</b>	c.	1907
------------------------------	----	------

<b>2E. Alteration Dates</b>	#Name	<b>2F. Date Rebuilt</b>	
		<b>2G. Date Moved</b>	
		<b>2H. Demo Date</b>	

<b>2J. Historic Function</b>
18 Unknown

<b>2K. Historic Sub-Function</b>

<b>Present Function</b>
18 Unknown

<b>Q. Area(s) of Significance/Contexts</b>
030 Architecture
070 Community Planning and Development

<b>NR Eligibility</b>	Contributing to district
-----------------------	--------------------------

<b>Integrity</b>
Good to Fair

<b>Survey Report</b>
Dutchtown Survey

<b>Preparer</b>	<b>Survey Date</b>
Historic Preservation Services, LLC	2002 -- 2003

<b>2M. Resource Type</b>	Building
--------------------------	----------

<b>2N. Stories</b>
Primary Structure
Secondary Structure

<b>2O. Structural Systems</b>
UD Undetermined

<b>2P. Wall Materials</b>
01 None Listed

<b>2Q. Other Materials</b>

<b>2R. Roof Shapes</b>
01 None Listed

<b>2S. Roof Materials</b>
01 None Listed

<b>2T. Roof Features</b>

<b>2U. Foundation Materials</b>
01 None Listed

<b>2V. Porch Type</b>
01 None Listed

<b>2W. Plan Code</b>
01 None Listed

<b>2Z. Sources</b>
Sanborn maps, plat maps, and building permits.





<b>D. Address / Location</b>		
3934	Louisiana	Ave.
<b>E. City</b> St. Louis, MO 63118	<b>B. County</b>	191 St. Louis

<b>2I. Owner's Name and Address (if Different)</b>

<b>A. Historic Name</b>	
<b>C. Other Name(s)</b>	

<b>N. Ownership</b>	Private	<input checked="" type="checkbox"/>	Local	<input type="checkbox"/>	Federal	<input type="checkbox"/>	State	<input type="checkbox"/>	Mix	<input type="checkbox"/>
---------------------	---------	-------------------------------------	-------	--------------------------	---------	--------------------------	-------	--------------------------	-----	--------------------------

<b>P. UTM X and Y Coordinates</b>	740343.943332903	4274123.46846293
-----------------------------------	------------------	------------------

<b>City Parcel Identification Number</b>	257500040	<b>Additional City Identification Number</b>	257500040
--	-----------	--	-----------

<b>2A. Architect / Builder / Designer / Engineer</b>
R. C. Usher (1906)

<b>2B. Architectural Style</b>

<b>2C. Property Type</b>
22 Bungalow/Bungalowoid

<b>2D. Construction Date</b>	1906		
<b>2E. Alteration Dates</b>	#Name	<b>2F. Date Rebuilt</b>	
		<b>2G. Date Moved</b>	
		<b>2H. Demo Date</b>	

<b>2J. Historic Function</b>
01 Domestic

<b>2K. Historic Sub-Function</b>

<b>Present Function</b>
01 Domestic

<b>Q. Area(s) of Significance/Contexts</b>
030 Architecture
070 Community Planning and Development

<b>NR Eligibility</b>	Contributing to district
-----------------------	--------------------------

<b>Integrity</b>
Good to Fair

<b>Survey Report</b>
Dutchtown Survey

<b>Preparer</b>	<b>Survey Date</b>
Historic Preservation Services, LLC	2002 -- 2003

<b>2M. Resource Type</b>	Building
--------------------------	----------

<b>2N. Stories</b>	
Primary Structure	2
Secondary Structure	

<b>2O. Structural Systems</b>
LB Load Bearing Brick

<b>2P. Wall Materials</b>
30 Brick
40 Stone

<b>2Q. Other Materials</b>

<b>2R. Roof Shapes</b>
FT Flat
PR Parapet

<b>2S. Roof Materials</b>
01 None Listed

<b>2T. Roof Features</b>

<b>2U. Foundation Materials</b>
40 Stone

<b>2V. Porch Type</b>
FU Full: Balcony

<b>2W. Plan Code</b>
RC Rectangle

<b>2Z. Sources</b>
Sanborn maps, plat maps, and building permits.





<b>D. Address / Location</b>		
3936	Louisiana	Ave.
<b>E. City</b> St. Louis, MO 63118	<b>B. County</b> 191 St. Louis	

<b>2I. Owner's Name and Address (if Different)</b>

<b>A. Historic Name</b>	
<b>C. Other Name(s)</b>	

<b>N. Ownership</b>	Private	<input checked="" type="checkbox"/>	Local	<input type="checkbox"/>	Federal	<input type="checkbox"/>	State	<input type="checkbox"/>	Mix	<input type="checkbox"/>
---------------------	---------	-------------------------------------	-------	--------------------------	---------	--------------------------	-------	--------------------------	-----	--------------------------

<b>P. UTM X and Y Coordinates</b>	740342.746531824	4274114.36220697
-----------------------------------	------------------	------------------

<b>City Parcel Identification Number</b>	257500030	<b>Additional City Identification Number</b>	257500030
--	-----------	--	-----------

<b>2A. Architect / Builder / Designer / Engineer</b>
John Davies (1900)

<b>2B. Architectural Style</b>
47 Romanesque

<b>2C. Property Type</b>
14 Shotgun

<b>2D. Construction Date</b>		1900
<b>2E. Alteration Dates</b>	#Name	<b>2F. Date Rebuilt</b>
		<b>2G. Date Moved</b>
		<b>2H. Demo Date</b>

<b>2J. Historic Function</b>
01 Domestic

<b>2K. Historic Sub-Function</b>

<b>Present Function</b>
01 Domestic

<b>Q. Area(s) of Significance/Contexts</b>
030 Architecture
070 Community Planning and Development

<b>NR Eligibility</b>	Contributing to district
-----------------------	--------------------------

<b>Integrity</b>
Excellent

<b>Survey Report</b>
Dutchtown Survey

<b>Preparer</b>	<b>Survey Date</b>
Historic Preservation Services, LLC	2002 -- 2003

<b>2M. Resource Type</b>	Building
--------------------------	----------

<b>2N. Stories</b>	
Primary Structure	1
Secondary Structure	

<b>2O. Structural Systems</b>
LB Load Bearing Brick

<b>2P. Wall Materials</b>
30 Brick

<b>2Q. Other Materials</b>

<b>2R. Roof Shapes</b>
FT Flat
PR Parapet

<b>2S. Roof Materials</b>
01 None Listed

<b>2T. Roof Features</b>

<b>2U. Foundation Materials</b>
40 Stone

<b>2V. Porch Type</b>
OB Other Bay

<b>2W. Plan Code</b>
RC Rectangle

<b>2Z. Sources</b>
Sanborn maps, plat maps, and building permits.







<b>D. Address / Location</b>		
3940	Louisiana	Ave.
<b>E. City</b> St. Louis, MO 63118	<b>B. County</b>	191 St. Louis

<b>2I. Owner's Name and Address (if Different)</b>

<b>A. Historic Name</b>	
<b>C. Other Name(s)</b>	

<b>N. Ownership</b>	Private	<input checked="" type="checkbox"/>	Local	<input type="checkbox"/>	Federal	<input type="checkbox"/>	State	<input type="checkbox"/>	Mix	<input type="checkbox"/>
---------------------	---------	-------------------------------------	-------	--------------------------	---------	--------------------------	-------	--------------------------	-----	--------------------------

<b>P. UTM X and Y Coordinates</b>	740341.220592749	4274102.63804205
-----------------------------------	------------------	------------------

<b>City Parcel Identification Number</b>	257500020	<b>Additional City Identification Number</b>	257500020
--	-----------	--	-----------

--

<b>2A. Architect / Builder / Designer / Engineer</b>
Hy Luehermann (1905)

<b>2B. Architectural Style</b>

<b>2C. Property Type</b>
52 2-Family Flat

<b>2D. Construction Date</b>	1905		
<b>2E. Alteration Dates</b>	#Name	<b>2F. Date Rebuilt</b>	
		<b>2G. Date Moved</b>	
		<b>2H. Demo Date</b>	

<b>2J. Historic Function</b>
01 Domestic

<b>2K. Historic Sub-Function</b>
01B Multiple Dwelling

<b>Present Function</b>
01 Domestic

<b>Q. Area(s) of Significance/Contexts</b>
030 Architecture
070 Community Planning and Development

<b>NR Eligibility</b>	Contributing to district
-----------------------	--------------------------

<b>Integrity</b>
Excellent

<b>Survey Report</b>
Dutchtown Survey

<b>Preparer</b>	<b>Survey Date</b>
Historic Preservation Services, LLC	2002 -- 2003

<b>2M. Resource Type</b>	Building
--------------------------	----------

<b>2N. Stories</b>	
Primary Structure	2
Secondary Structure	

<b>2O. Structural Systems</b>
LB Load Bearing Brick

<b>2P. Wall Materials</b>
30 Brick

<b>2Q. Other Materials</b>

<b>2R. Roof Shapes</b>
FT Flat
PR Parapet

<b>2S. Roof Materials</b>
01 None Listed

<b>2T. Roof Features</b>

<b>2U. Foundation Materials</b>
40 Stone

<b>2V. Porch Type</b>
R1 Recessed-1 Story: Awning

<b>2W. Plan Code</b>
RC Rectangle

<b>2Z. Sources</b>
Sanborn maps, plat maps, and building permits.





<b>D. Address / Location</b>		
3943	Louisiana	Ave.
<b>E. City</b> St. Louis, MO 63118	<b>B. County</b>	191 St. Louis

<b>2I. Owner's Name and Address (if Different)</b>

<b>A. Historic Name</b>	
<b>C. Other Name(s)</b>	

<b>N. Ownership</b>	Private	<input checked="" type="checkbox"/>	Local	<input type="checkbox"/>	Federal	<input type="checkbox"/>	State	<input type="checkbox"/>	Mix	<input type="checkbox"/>
---------------------	---------	-------------------------------------	-------	--------------------------	---------	--------------------------	-------	--------------------------	-----	--------------------------

<b>P. UTM X and Y Coordinates</b>	740297.565475688	4274104.40388981
-----------------------------------	------------------	------------------

<b>City Parcel Identification Number</b>	257600185	<b>Additional City Identification Number</b>	257600185
--	-----------	--	-----------

<b>2A. Architect / Builder / Designer / Engineer</b>
Traveere Bros. (1906)
L. Rottler (1906)

<b>2B. Architectural Style</b>

<b>2C. Property Type</b>
52 2-Family Flat

<b>2D. Construction Date</b>	1906		
<b>2E. Alteration Dates</b>	#Name	<b>2F. Date Rebuilt</b>	
		<b>2G. Date Moved</b>	
		<b>2H. Demo Date</b>	

<b>2J. Historic Function</b>
01 Domestic

<b>2K. Historic Sub-Function</b>
01B Multiple Dwelling

<b>Present Function</b>
01 Domestic

<b>Q. Area(s) of Significance/Contexts</b>
030 Architecture
070 Community Planning and Development

<b>NR Eligibility</b>	Contributing to district
-----------------------	--------------------------

<b>Integrity</b>
Good to Fair

<b>Survey Report</b>
Dutchtown Survey

<b>Preparer</b>	<b>Survey Date</b>
Historic Preservation Services, LLC	2002 -- 2003

<b>2M. Resource Type</b>	Building
--------------------------	----------

<b>2N. Stories</b>	
Primary Structure	2
Secondary Structure	

<b>2O. Structural Systems</b>
LB Load Bearing Brick

<b>2P. Wall Materials</b>
30 Brick

<b>2Q. Other Materials</b>

<b>2R. Roof Shapes</b>
FT Flat
PR Parapet

<b>2S. Roof Materials</b>
01 None Listed

<b>2T. Roof Features</b>

<b>2U. Foundation Materials</b>
40 Stone

<b>2V. Porch Type</b>
SI Side: Awning

<b>2W. Plan Code</b>
LS L-Shape

<b>2Z. Sources</b>
Sanborn maps, plat maps, and building permits.







<b>D. Address / Location</b>		
3944	Louisiana	Ave.
<b>E. City</b> St. Louis, MO 63118	<b>B. County</b>	191 St. Louis

<b>2I. Owner's Name and Address (if Different)</b>

<b>A. Historic Name</b>	
<b>C. Other Name(s)</b>	

<b>N. Ownership</b>	Private	<input checked="" type="checkbox"/>	Local	<input type="checkbox"/>	Federal	<input type="checkbox"/>	State	<input type="checkbox"/>	Mix	<input type="checkbox"/>
---------------------	---------	-------------------------------------	-------	--------------------------	---------	--------------------------	-------	--------------------------	-----	--------------------------

<b>P. UTM X and Y Coordinates</b>	740340.023609775	4274092.82622442
-----------------------------------	------------------	------------------

<b>City Parcel Identification Number</b>	257500010	<b>Additional City Identification Number</b>	257500010
--	-----------	--	-----------

<b>2A. Architect / Builder / Designer / Engineer</b>

<b>2B. Architectural Style</b>
47 Romanesque

<b>2C. Property Type</b>
14 Shotgun

<b>2D. Construction Date</b>		1911
<b>2E. Alteration Dates</b>	<b>#Name</b>	<b>2F. Date Rebuilt</b>
		<b>2G. Date Moved</b>
		<b>2H. Demo Date</b>

<b>2J. Historic Function</b>
01 Domestic

<b>2K. Historic Sub-Function</b>

<b>Present Function</b>
01 Domestic

<b>Q. Area(s) of Significance/Contexts</b>
030 Architecture
070 Community Planning and Development

<b>NR Eligibility</b>	Contributing to district
-----------------------	--------------------------

<b>Integrity</b>
Excellent

<b>Survey Report</b>
Dutchtown Survey

<b>Preparer</b>	<b>Survey Date</b>
Historic Preservation Services, LLC	2002 -- 2003

<b>2M. Resource Type</b>	Building
--------------------------	----------

<b>2N. Stories</b>	
Primary Structure	1
Secondary Structure	

<b>2O. Structural Systems</b>
LB Load Bearing Brick

<b>2P. Wall Materials</b>
30 Brick

<b>2Q. Other Materials</b>

<b>2R. Roof Shapes</b>
FT Flat
PR Parapet

<b>2S. Roof Materials</b>
01 None Listed

<b>2T. Roof Features</b>

<b>2U. Foundation Materials</b>
40 Stone

<b>2V. Porch Type</b>
R1 Recessed-1 Story

<b>2W. Plan Code</b>
RC Rectangle

<b>2Z. Sources</b>
Sanborn maps, plat maps, and building permits.



<b>D. Address / Location</b>		
3954	Louisiana	Ave.
<b>E. City</b> St. Louis, MO 63118	<b>B. County</b>	191 St. Louis

<b>2I. Owner's Name and Address (if Different)</b>

<b>A. Historic Name</b>	
<b>C. Other Name(s)</b>	

<b>N. Ownership</b>	Private	<input checked="" type="checkbox"/>	Local	<input type="checkbox"/>	Federal	<input type="checkbox"/>	State	<input type="checkbox"/>	Mix	<input type="checkbox"/>
---------------------	---------	-------------------------------------	-------	--------------------------	---------	--------------------------	-------	--------------------------	-----	--------------------------

<b>P. UTM X and Y Coordinates</b>	740323.944090466	4274065.96859673
-----------------------------------	------------------	------------------

<b>City Parcel Identification Number</b>	257500360	<b>Additional City Identification Number</b>	257500360
--	-----------	--	-----------

<b>2A. Architect / Builder / Designer / Engineer</b>
J. McLeopold (1922)

<b>2B. Architectural Style</b>

<b>2C. Property Type</b>
54 Walk-Up: Sixplex

<b>2D. Construction Date</b>	1922		
<b>2E. Alteration Dates</b>	#Name	<b>2F. Date Rebuilt</b>	
		<b>2G. Date Moved</b>	
		<b>2H. Demo Date</b>	

<b>2J. Historic Function</b>
01 Domestic

<b>2K. Historic Sub-Function</b>
01B Multiple Dwelling

<b>Present Function</b>
01 Domestic
01B Multiple Dwelling

<b>Q. Area(s) of Significance/Contexts</b>
030 Architecture
070 Community Planning and Development

<b>NR Eligibility</b>	Contributing to district
-----------------------	--------------------------

<b>Integrity</b>
Excellent

<b>Survey Report</b>
Dutchtown Survey

<b>Preparer</b>	<b>Survey Date</b>
Historic Preservation Services, LLC	2002 -- 2003

<b>2M. Resource Type</b>	Building
--------------------------	----------

<b>2N. Stories</b>	
Primary Structure	2
Secondary Structure	

<b>2O. Structural Systems</b>
LB Load Bearing Brick

<b>2P. Wall Materials</b>
30 Brick

<b>2Q. Other Materials</b>

<b>2R. Roof Shapes</b>
FT Flat
PR Parapet

<b>2S. Roof Materials</b>
01 None Listed

<b>2T. Roof Features</b>

<b>2U. Foundation Materials</b>
40 Stone

<b>2V. Porch Type</b>
ST Stoop

<b>2W. Plan Code</b>
RC Rectangle

<b>2Z. Sources</b>
Sanborn maps, plat maps, and building permits.





<b>D. Address / Location</b>		
4100	Louisiana	Ave.
<b>E. City</b> St. Louis, MO 63118	<b>B. County</b>	191 St. Louis

<b>2I. Owner's Name and Address (if Different)</b>

<b>A. Historic Name</b>	
<b>C. Other Name(s)</b>	

<b>N. Ownership</b>	Private	<input checked="" type="checkbox"/>	Local	<input type="checkbox"/>	Federal	<input type="checkbox"/>	State	<input type="checkbox"/>	Mix	<input type="checkbox"/>
---------------------	---------	-------------------------------------	-------	--------------------------	---------	--------------------------	-------	--------------------------	-----	--------------------------

<b>P. UTM X and Y Coordinates</b>	740305.54939285	4273823.49122969
-----------------------------------	-----------------	------------------

<b>City Parcel Identification Number</b>	263200150	<b>Additional City Identification Number</b>	263200150
--	-----------	--	-----------

<b>2A. Architect / Builder / Designer / Engineer</b>
Anton Degenhardt (1912)

<b>2B. Architectural Style</b>

<b>2C. Property Type</b>
14 Shotgun

<b>2D. Construction Date</b>	1912		
<b>2E. Alteration Dates</b>	#Name	<b>2F. Date Rebuilt</b>	
		<b>2G. Date Moved</b>	
		<b>2H. Demo Date</b>	

<b>2J. Historic Function</b>
01 Domestic

<b>2K. Historic Sub-Function</b>

<b>Present Function</b>
01 Domestic

<b>Q. Area(s) of Significance/Contexts</b>
030 Architecture
070 Community Planning and Development

<b>NR Eligibility</b>	Contributing to district
-----------------------	--------------------------

<b>Integrity</b>
Excellent

<b>Survey Report</b>
Dutchtown Survey

<b>Preparer</b>	<b>Survey Date</b>
Historic Preservation Services, LLC	2002 -- 2003

<b>2M. Resource Type</b>	Building
--------------------------	----------

<b>2N. Stories</b>	
Primary Structure	1
Secondary Structure	

<b>2O. Structural Systems</b>
LB Load Bearing Brick

<b>2P. Wall Materials</b>
30 Brick

<b>2Q. Other Materials</b>

<b>2R. Roof Shapes</b>
FT Flat
PR Parapet

<b>2S. Roof Materials</b>
01 None Listed

<b>2T. Roof Features</b>

<b>2U. Foundation Materials</b>
40 Stone

<b>2V. Porch Type</b>
OB Other Bay

<b>2W. Plan Code</b>
RC Rectangle

<b>2Z. Sources</b>
Sanborn maps, plat maps, and building permits.







<b>D. Address / Location</b>		
4101	Louisiana	Ave.
<b>E. City</b> St. Louis, MO 63118	<b>B. County</b>	191 St. Louis

<b>2I. Owner's Name and Address (if Different)</b>

<b>A. Historic Name</b>	
<b>C. Other Name(s)</b>	

<b>N. Ownership</b>	Private	<input checked="" type="checkbox"/>	Local	<input type="checkbox"/>	Federal	<input type="checkbox"/>	State	<input type="checkbox"/>	Mix	<input type="checkbox"/>
---------------------	---------	-------------------------------------	-------	--------------------------	---------	--------------------------	-------	--------------------------	-----	--------------------------

<b>P. UTM X and Y Coordinates</b>	740249.402657847	4273830.60895373
-----------------------------------	------------------	------------------

<b>City Parcel Identification Number</b>	263400150	<b>Additional City Identification Number</b>	263400150
--	-----------	--	-----------

<b>2A. Architect / Builder / Designer / Engineer</b>
Herman Bergdorf (1902)
W. Schaefer (1924)

<b>2B. Architectural Style</b>
50 Late 19th & Early 20th Century Revivals

<b>2C. Property Type</b>
14 Shotgun

<b>2D. Construction Date</b>	1902		
<b>2E. Alteration Dates</b>	#Name	<b>2F. Date Rebuilt</b>	
		<b>2G. Date Moved</b>	
		<b>2H. Demo Date</b>	

<b>2J. Historic Function</b>
01 Domestic

<b>2K. Historic Sub-Function</b>

<b>Present Function</b>
01 Domestic

<b>Q. Area(s) of Significance/Contexts</b>
030 Architecture
070 Community Planning and Development

<b>NR Eligibility</b>	Contributing to district
-----------------------	--------------------------

<b>Integrity</b>
Good to Fair

<b>Survey Report</b>
Dutchtown Survey

<b>Preparer</b>	<b>Survey Date</b>
Historic Preservation Services, LLC	2002 -- 2003

<b>2M. Resource Type</b>	Building
--------------------------	----------

<b>2N. Stories</b>	
Primary Structure	1½
Secondary Structure	

<b>2O. Structural Systems</b>
LB Load Bearing Brick

<b>2P. Wall Materials</b>
30 Brick
40 Stone

<b>2Q. Other Materials</b>

<b>2R. Roof Shapes</b>
FT Flat
PR Parapet

<b>2S. Roof Materials</b>
01 None Listed

<b>2T. Roof Features</b>

<b>2U. Foundation Materials</b>
40 Stone

<b>2V. Porch Type</b>
OB Other Bay

<b>2W. Plan Code</b>
RC Rectangle

<b>2Z. Sources</b>
1908 Sanborn maps (Volume 8).





<b>D. Address / Location</b>		
4102	Louisiana	Ave.
<b>E. City</b> St. Louis, MO 63118	<b>B. County</b>	191 St. Louis

<b>2I. Owner's Name and Address (if Different)</b>

<b>A. Historic Name</b>	
<b>C. Other Name(s)</b>	

<b>N. Ownership</b>	Private	<input checked="" type="checkbox"/>	Local	<input type="checkbox"/>	Federal	<input type="checkbox"/>	State	<input type="checkbox"/>	Mix	<input type="checkbox"/>
---------------------	---------	-------------------------------------	-------	--------------------------	---------	--------------------------	-------	--------------------------	-----	--------------------------

<b>P. UTM X and Y Coordinates</b>	740304.616000254	4273815.64794687
-----------------------------------	------------------	------------------

<b>City Parcel Identification Number</b>	263200140	<b>Additional City Identification Number</b>	263200140
--	-----------	--	-----------

<b>2A. Architect / Builder / Designer / Engineer</b>
Anton Degenhardt (1912)

<b>2B. Architectural Style</b>

<b>2C. Property Type</b>
14 Shotgun

<b>2D. Construction Date</b>		1912
<b>2E. Alteration Dates</b>	<b>#Name</b>	<b>2F. Date Rebuilt</b>
		<b>2G. Date Moved</b>
		<b>2H. Demo Date</b>

<b>2J. Historic Function</b>
01 Domestic

<b>2K. Historic Sub-Function</b>

<b>Present Function</b>
01 Domestic

<b>Q. Area(s) of Significance/Contexts</b>
030 Architecture
070 Community Planning and Development

<b>NR Eligibility</b>	Contributing to district
-----------------------	--------------------------

<b>Integrity</b>
Excellent

<b>Survey Report</b>
Dutchtown Survey

<b>Preparer</b>	<b>Survey Date</b>
Historic Preservation Services, LLC	2002 -- 2003

<b>2M. Resource Type</b>	Building
--------------------------	----------

<b>2N. Stories</b>	
Primary Structure	1
Secondary Structure	

<b>2O. Structural Systems</b>
LB Load Bearing Brick

<b>2P. Wall Materials</b>
30 Brick

<b>2Q. Other Materials</b>

<b>2R. Roof Shapes</b>
FT Flat
PR Parapet

<b>2S. Roof Materials</b>
01 None Listed

<b>2T. Roof Features</b>

<b>2U. Foundation Materials</b>
40 Stone

<b>2V. Porch Type</b>
OB Other Bay

<b>2W. Plan Code</b>
RC Rectangle

<b>2Z. Sources</b>
Sanborn maps, plat maps, and building permits.







4102

<b>D. Address / Location</b>		
4103	Louisiana	Ave.
<b>E. City</b> St. Louis, MO 63118	<b>B. County</b>	191 St. Louis

<b>2I. Owner's Name and Address (if Different)</b>

<b>A. Historic Name</b>	
<b>C. Other Name(s)</b>	

<b>N. Ownership</b>	Private	<input checked="" type="checkbox"/>	Local	<input type="checkbox"/>	Federal	<input type="checkbox"/>	State	<input type="checkbox"/>	Mix	<input type="checkbox"/>
---------------------	---------	-------------------------------------	-------	--------------------------	---------	--------------------------	-------	--------------------------	-----	--------------------------

<b>P. UTM X and Y Coordinates</b>	740247.993940379	4273822.7418944
-----------------------------------	------------------	-----------------

<b>City Parcel Identification Number</b>	263400160	<b>Additional City Identification Number</b>	263400160
--	-----------	--	-----------

<b>2A. Architect / Builder / Designer / Engineer</b>
Herman Bergdorf (1902)

<b>2B. Architectural Style</b>

<b>2C. Property Type</b>
14 Shotgun

<b>2D. Construction Date</b>	1902		
<b>2E. Alteration Dates</b>	#Name	<b>2F. Date Rebuilt</b>	
		<b>2G. Date Moved</b>	
		<b>2H. Demo Date</b>	

<b>2J. Historic Function</b>
01 Domestic

<b>2K. Historic Sub-Function</b>

<b>Present Function</b>
01 Domestic

<b>Q. Area(s) of Significance/Contexts</b>
030 Architecture
070 Community Planning and Development

<b>NR Eligibility</b>	Non-contributing to district
-----------------------	------------------------------

<b>Integrity</b>
Poor

<b>Survey Report</b>
Dutchtown Survey

<b>Preparer</b>	<b>Survey Date</b>
Historic Preservation Services, LLC	2002 -- 2003

<b>2M. Resource Type</b>	Building
--------------------------	----------

<b>2N. Stories</b>	
Primary Structure	1½
Secondary Structure	

<b>2O. Structural Systems</b>
LB Load Bearing Brick

<b>2P. Wall Materials</b>
30 Brick
92 Vinyl

<b>2Q. Other Materials</b>

<b>2R. Roof Shapes</b>
GB Gable

<b>2S. Roof Materials</b>
63 Asphalt

<b>2T. Roof Features</b>

<b>2U. Foundation Materials</b>
40 Stone

<b>2V. Porch Type</b>
ST Stoop

<b>2W. Plan Code</b>
RC Rectangle

<b>2Z. Sources</b>
1908 Sanborn maps (Volume 8).





<b>D. Address / Location</b>		
4104	Louisiana	Ave.
<b>E. City</b> St. Louis, MO 63118	<b>B. County</b>	191 St. Louis

<b>2I. Owner's Name and Address (if Different)</b>

<b>A. Historic Name</b>	
<b>C. Other Name(s)</b>	

<b>N. Ownership</b>	Private	<input checked="" type="checkbox"/>	Local	<input type="checkbox"/>	Federal	<input type="checkbox"/>	State	<input type="checkbox"/>	Mix	<input type="checkbox"/>
---------------------	---------	-------------------------------------	-------	--------------------------	---------	--------------------------	-------	--------------------------	-----	--------------------------

<b>P. UTM X and Y Coordinates</b>	740303.657484315	4273807.98590917
-----------------------------------	------------------	------------------

<b>City Parcel Identification Number</b>	263200130	<b>Additional City Identification Number</b>	263200130
--	-----------	--	-----------

<b>2A. Architect / Builder / Designer / Engineer</b>
Anton Degenhardt (1912)

<b>2B. Architectural Style</b>

<b>2C. Property Type</b>
14 Shotgun

<b>2D. Construction Date</b>	1912		
<b>2E. Alteration Dates</b>	#Name	<b>2F. Date Rebuilt</b>	
		<b>2G. Date Moved</b>	
		<b>2H. Demo Date</b>	

<b>2J. Historic Function</b>
01 Domestic

<b>2K. Historic Sub-Function</b>

<b>Present Function</b>
01 Domestic

<b>Q. Area(s) of Significance/Contexts</b>
030 Architecture
070 Community Planning and Development

<b>NR Eligibility</b>	Contributing to district
-----------------------	--------------------------

<b>Integrity</b>
Excellent

<b>Survey Report</b>
Dutchtown Survey

<b>Preparer</b>	<b>Survey Date</b>
Historic Preservation Services, LLC	2002 -- 2003

<b>2M. Resource Type</b>	Building
--------------------------	----------

<b>2N. Stories</b>	
Primary Structure	1
Secondary Structure	

<b>2O. Structural Systems</b>
LB Load Bearing Brick

<b>2P. Wall Materials</b>
30 Brick

<b>2Q. Other Materials</b>

<b>2R. Roof Shapes</b>
FT Flat
PR Parapet

<b>2S. Roof Materials</b>
01 None Listed

<b>2T. Roof Features</b>

<b>2U. Foundation Materials</b>
40 Stone

<b>2V. Porch Type</b>
OB Other Bay

<b>2W. Plan Code</b>
RC Rectangle

<b>2Z. Sources</b>
Sanborn maps, plat maps, and building permits.







4104

<b>D. Address / Location</b>		
4105	Louisiana	Ave.
<b>E. City</b> St. Louis, MO 63118	<b>B. County</b> 191 St. Louis	

<b>2I. Owner's Name and Address (if Different)</b>

<b>A. Historic Name</b>	
<b>C. Other Name(s)</b>	

<b>N. Ownership</b>	Private	<input checked="" type="checkbox"/>	Local	<input type="checkbox"/>	Federal	<input type="checkbox"/>	State	<input type="checkbox"/>	Mix	<input type="checkbox"/>
---------------------	---------	-------------------------------------	-------	--------------------------	---------	--------------------------	-------	--------------------------	-----	--------------------------

<b>P. UTM X and Y Coordinates</b>	740247.412034181	4273814.51142788
-----------------------------------	------------------	------------------

<b>City Parcel Identification Number</b>	263400170	<b>Additional City Identification Number</b>	263400170
--	-----------	--	-----------

<b>2A. Architect / Builder / Designer / Engineer</b>
Herman Bergdorf (1902)

<b>2B. Architectural Style</b>

<b>2C. Property Type</b>
14 Shotgun

<b>2D. Construction Date</b>		1902
<b>2E. Alteration Dates</b>	#Name	<b>2F. Date Rebuilt</b>
		<b>2G. Date Moved</b>
		<b>2H. Demo Date</b>

<b>2J. Historic Function</b>
01 Domestic

<b>2K. Historic Sub-Function</b>

<b>Present Function</b>
01 Domestic

<b>Q. Area(s) of Significance/Contexts</b>
030 Architecture
070 Community Planning and Development

<b>NR Eligibility</b>	Non-contributing to district
-----------------------	------------------------------

<b>Integrity</b>
Poor

<b>Survey Report</b>
Dutchtown Survey

<b>Preparer</b>	<b>Survey Date</b>
Historic Preservation Services, LLC	2002 -- 2003

<b>2M. Resource Type</b>	Building
--------------------------	----------

<b>2N. Stories</b>	
Primary Structure	1½
Secondary Structure	

<b>2O. Structural Systems</b>
LB Load Bearing Brick

<b>2P. Wall Materials</b>
30 Brick

<b>2Q. Other Materials</b>
62 Terra Cotta

<b>2R. Roof Shapes</b>
FT Flat
PR Parapet

<b>2S. Roof Materials</b>
01 None Listed
99 Other

<b>2T. Roof Features</b>
--------------------------

<b>2U. Foundation Materials</b>
40 Stone

<b>2V. Porch Type</b>
ST Stoop

<b>2W. Plan Code</b>
RC Rectangle

<b>2Z. Sources</b>
1908 Sanborn maps (Volume 8).



<b>D. Address / Location</b>		
4108	Louisiana	Ave.
<b>E. City</b>	St. Louis, MO 63118	<b>B. County</b> 191 St. Louis

<b>2I. Owner's Name and Address (if Different)</b>

<b>A. Historic Name</b>	
<b>C. Other Name(s)</b>	

<b>N. Ownership</b>	Private	<input checked="" type="checkbox"/>	Local	<input type="checkbox"/>	Federal	<input type="checkbox"/>	State	<input type="checkbox"/>	Mix	<input type="checkbox"/>
---------------------	---------	-------------------------------------	-------	--------------------------	---------	--------------------------	-------	--------------------------	-----	--------------------------

<b>P. UTM X and Y Coordinates</b>	740302.761489704	4273800.50487677
-----------------------------------	------------------	------------------

<b>City Parcel Identification Number</b>	263200120	<b>Additional City Identification Number</b>	263200120
--	-----------	--	-----------

<b>2A. Architect / Builder / Designer / Engineer</b>
Anton Degenhardt (1912)

<b>2B. Architectural Style</b>

<b>2C. Property Type</b>
14 Shotgun

<b>2D. Construction Date</b>	1912		
<b>2E. Alteration Dates</b>	#Name	<b>2F. Date Rebuilt</b>	
		<b>2G. Date Moved</b>	
		<b>2H. Demo Date</b>	

<b>2J. Historic Function</b>
01 Domestic

<b>2K. Historic Sub-Function</b>

<b>Present Function</b>
01 Domestic

<b>Q. Area(s) of Significance/Contexts</b>
030 Architecture
070 Community Planning and Development

<b>NR Eligibility</b>	Contributing to district
-----------------------	--------------------------

<b>Integrity</b>
Excellent

<b>Survey Report</b>
Dutchtown Survey

<b>Preparer</b>	<b>Survey Date</b>
Historic Preservation Services, LLC	2002 -- 2003

<b>2M. Resource Type</b>	Building
--------------------------	----------

<b>2N. Stories</b>	
Primary Structure	1
Secondary Structure	

<b>2O. Structural Systems</b>
LB Load Bearing Brick

<b>2P. Wall Materials</b>
30 Brick

<b>2Q. Other Materials</b>

<b>2R. Roof Shapes</b>
FT Flat
PR Parapet

<b>2S. Roof Materials</b>
01 None Listed

<b>2T. Roof Features</b>

<b>2U. Foundation Materials</b>
40 Stone

<b>2V. Porch Type</b>
OB Other Bay

<b>2W. Plan Code</b>
RC Rectangle

<b>2Z. Sources</b>
Sanborn maps, plat maps, and building permits.







4108



<b>D. Address / Location</b>		
4110	Louisiana	Ave.
<b>E. City</b> St. Louis, MO 63118	<b>B. County</b>	191 St. Louis

<b>2I. Owner's Name and Address (if Different)</b>

<b>A. Historic Name</b>	
<b>C. Other Name(s)</b>	

<b>N. Ownership</b>	Private	<input checked="" type="checkbox"/>	Local	<input type="checkbox"/>	Federal	<input type="checkbox"/>	State	<input type="checkbox"/>	Mix	<input type="checkbox"/>
---------------------	---------	-------------------------------------	-------	--------------------------	---------	--------------------------	-------	--------------------------	-----	--------------------------

<b>P. UTM X and Y Coordinates</b>	740301.826832815	4273792.84413588
-----------------------------------	------------------	------------------

<b>City Parcel Identification Number</b>	263200110	<b>Additional City Identification Number</b>	263200110
--	-----------	--	-----------

<b>2A. Architect / Builder / Designer / Engineer</b>
Anton Degenhardt (1912)

<b>2B. Architectural Style</b>

<b>2C. Property Type</b>
19 Side Hall

<b>2D. Construction Date</b>	1912		
<b>2E. Alteration Dates</b>	#Name	<b>2F. Date Rebuilt</b>	
		<b>2G. Date Moved</b>	
		<b>2H. Demo Date</b>	

<b>2J. Historic Function</b>
01 Domestic

<b>2K. Historic Sub-Function</b>

<b>Present Function</b>
01 Domestic

<b>Q. Area(s) of Significance/Contexts</b>
030 Architecture
070 Community Planning and Development

<b>NR Eligibility</b>	Contributing to district
-----------------------	--------------------------

<b>Integrity</b>
Excellent

<b>Survey Report</b>
Dutchtown Survey

<b>Preparer</b>	<b>Survey Date</b>
Historic Preservation Services, LLC	2002 -- 2003

<b>2M. Resource Type</b>	Building
--------------------------	----------

<b>2N. Stories</b>	
Primary Structure	1
Secondary Structure	

<b>2O. Structural Systems</b>
LB Load Bearing Brick

<b>2P. Wall Materials</b>
30 Brick

<b>2Q. Other Materials</b>

<b>2R. Roof Shapes</b>
FT Flat
PR Parapet

<b>2S. Roof Materials</b>
01 None Listed

<b>2T. Roof Features</b>

<b>2U. Foundation Materials</b>
40 Stone

<b>2V. Porch Type</b>
OB Other Bay

<b>2W. Plan Code</b>
RC Rectangle

<b>2Z. Sources</b>
Sanborn maps, plat maps, and building permits.



<b>D. Address / Location</b>		
4111	Louisiana	Ave.
<b>E. City</b> St. Louis, MO 63118	<b>B. County</b> 191 St. Louis	

<b>2I. Owner's Name and Address (if Different)</b>

<b>A. Historic Name</b>	
<b>C. Other Name(s)</b>	

<b>N. Ownership</b>	Private	<input checked="" type="checkbox"/>	Local	<input type="checkbox"/>	Federal	<input type="checkbox"/>	State	<input type="checkbox"/>	Mix	<input type="checkbox"/>
---------------------	---------	-------------------------------------	-------	--------------------------	---------	--------------------------	-------	--------------------------	-----	--------------------------

<b>P. UTM X and Y Coordinates</b>	740245.72822257	4273803.365504
-----------------------------------	-----------------	----------------

<b>City Parcel Identification Number</b>	263400180	<b>Additional City Identification Number</b>	263400180
--	-----------	--	-----------

<b>2A. Architect / Builder / Designer / Engineer</b>
Star Construction Co. (1904)

<b>2B. Architectural Style</b>
51 Colonial Revival/Georgian

<b>2C. Property Type</b>

<b>2D. Construction Date</b>	c.	1907
<b>2E. Alteration Dates</b>	#Name	<b>2F. Date Rebuilt</b>
		<b>2G. Date Moved</b>
		<b>2H. Demo Date</b>

<b>2J. Historic Function</b>
01 Domestic

<b>2K. Historic Sub-Function</b>
01A Single Dwelling

<b>Present Function</b>
01 Domestic
01A Single Dwelling

<b>Q. Area(s) of Significance/Contexts</b>
030 Architecture
070 Community Planning and Development

<b>NR Eligibility</b>	Non-contributing to district
-----------------------	------------------------------

<b>Integrity</b>
Poor

<b>Survey Report</b>
Dutchtown Survey

<b>Preparer</b>	<b>Survey Date</b>
Historic Preservation Services, LLC	2002 -- 2003

<b>2M. Resource Type</b>	Building
--------------------------	----------

<b>2N. Stories</b>
Primary Structure
Secondary Structure

<b>2O. Structural Systems</b>
LB Load Bearing Brick

<b>2P. Wall Materials</b>
30 Brick

<b>2Q. Other Materials</b>
20 Wood

<b>2R. Roof Shapes</b>
GB Gable

<b>2S. Roof Materials</b>
63 Asphalt

<b>2T. Roof Features</b>
DR Dormer

<b>2U. Foundation Materials</b>
30 Brick

<b>2V. Porch Type</b>
CB Central Bay

<b>2W. Plan Code</b>
01 None Listed

<b>2Z. Sources</b>
1908 Sanborn maps (Volume 8).



<b>D. Address / Location</b>		
4112	Louisiana	Ave.
<b>E. City</b> St. Louis, MO 63118	<b>B. County</b>	191 St. Louis

<b>2I. Owner's Name and Address (if Different)</b>

<b>A. Historic Name</b>	
<b>C. Other Name(s)</b>	

<b>N. Ownership</b>	Private	<input checked="" type="checkbox"/>	Local	<input type="checkbox"/>	Federal	<input type="checkbox"/>	State	<input type="checkbox"/>	Mix	<input type="checkbox"/>
---------------------	---------	-------------------------------------	-------	--------------------------	---------	--------------------------	-------	--------------------------	-----	--------------------------

<b>P. UTM X and Y Coordinates</b>	740300.876982943	4273785.12224735
-----------------------------------	------------------	------------------

<b>City Parcel Identification Number</b>	263200100	<b>Additional City Identification Number</b>	263200100
--	-----------	--	-----------

<b>2A. Architect / Builder / Designer / Engineer</b>

<b>2B. Architectural Style</b>

<b>2C. Property Type</b>
14 Shotgun

<b>2D. Construction Date</b>	c.	1907
<b>2E. Alteration Dates</b>	#Name	<b>2F. Date Rebuilt</b>
		<b>2G. Date Moved</b>
		<b>2H. Demo Date</b>

<b>2J. Historic Function</b>
01 Domestic

<b>2K. Historic Sub-Function</b>

<b>Present Function</b>
01 Domestic

<b>Q. Area(s) of Significance/Contexts</b>
030 Architecture
070 Community Planning and Development

<b>NR Eligibility</b>	Contributing to district
-----------------------	--------------------------

<b>Integrity</b>
Excellent

<b>Survey Report</b>
Dutchtown Survey

<b>Preparer</b>	<b>Survey Date</b>
Historic Preservation Services, LLC	2002 -- 2003

<b>2M. Resource Type</b>	Building
--------------------------	----------

<b>2N. Stories</b>	
Primary Structure	1
Secondary Structure	

<b>2O. Structural Systems</b>
LB Load Bearing Brick

<b>2P. Wall Materials</b>
30 Brick

<b>2Q. Other Materials</b>

<b>2R. Roof Shapes</b>
FT Flat
PR Parapet

<b>2S. Roof Materials</b>
01 None Listed

<b>2T. Roof Features</b>

<b>2U. Foundation Materials</b>
40 Stone

<b>2V. Porch Type</b>
OB Other Bay

<b>2W. Plan Code</b>
RC Rectangle

<b>2Z. Sources</b>
Sanborn maps, plat maps, and building permits.







<b>D. Address / Location</b>		
4114	Louisiana	Ave.
<b>E. City</b> St. Louis, MO 63118	<b>B. County</b>	191 St. Louis

<b>2I. Owner's Name and Address (if Different)</b>

<b>A. Historic Name</b>	
<b>C. Other Name(s)</b>	

<b>N. Ownership</b>	Private	<input checked="" type="checkbox"/>	Local	<input type="checkbox"/>	Federal	<input type="checkbox"/>	State	<input type="checkbox"/>	Mix	<input type="checkbox"/>
---------------------	---------	-------------------------------------	-------	--------------------------	---------	--------------------------	-------	--------------------------	-----	--------------------------

<b>P. UTM X and Y Coordinates</b>	740300.021068309	4273777.67485543
-----------------------------------	------------------	------------------

<b>City Parcel Identification Number</b>	263200090	<b>Additional City Identification Number</b>	263200090
--	-----------	--	-----------

<b>2A. Architect / Builder / Designer / Engineer</b>
Chas. H. Burns (1901)
C. Giese (1908)

<b>2B. Architectural Style</b>

<b>2C. Property Type</b>
19 Side Hall

<b>2D. Construction Date</b>	1901		
<b>2E. Alteration Dates</b>	#Name	<b>2F. Date Rebuilt</b>	
		<b>2G. Date Moved</b>	
		<b>2H. Demo Date</b>	

<b>2J. Historic Function</b>
01 Domestic

<b>2K. Historic Sub-Function</b>

<b>Present Function</b>
01 Domestic

<b>Q. Area(s) of Significance/Contexts</b>
030 Architecture
070 Community Planning and Development

<b>NR Eligibility</b>	Contributing to district
-----------------------	--------------------------

<b>Integrity</b>
Excellent

<b>Survey Report</b>
Dutchtown Survey

<b>Preparer</b>	<b>Survey Date</b>
Historic Preservation Services, LLC	2002 -- 2003

<b>2M. Resource Type</b>	Building
--------------------------	----------

<b>2N. Stories</b>	
Primary Structure	1
Secondary Structure	

<b>2O. Structural Systems</b>
LB Load Bearing Brick

<b>2P. Wall Materials</b>
30 Brick

<b>2Q. Other Materials</b>

<b>2R. Roof Shapes</b>
FT Flat
PR Parapet

<b>2S. Roof Materials</b>
01 None Listed

<b>2T. Roof Features</b>

<b>2U. Foundation Materials</b>
40 Stone

<b>2V. Porch Type</b>
SI Side

<b>2W. Plan Code</b>
RC Rectangle

<b>2Z. Sources</b>
Sanborn maps, plat maps, and building permits.





<b>D. Address / Location</b>		
4115	Louisiana	Ave.
<b>E. City</b> St. Louis, MO 63118	<b>B. County</b> 191 St. Louis	

<b>2I. Owner's Name and Address (if Different)</b>

<b>A. Historic Name</b>	
<b>C. Other Name(s)</b>	

<b>N. Ownership</b>	Private	<input checked="" type="checkbox"/>	Local	<input type="checkbox"/>	Federal	<input type="checkbox"/>	State	<input type="checkbox"/>	Mix	<input type="checkbox"/>
---------------------	---------	-------------------------------------	-------	--------------------------	---------	--------------------------	-------	--------------------------	-----	--------------------------

<b>P. UTM X and Y Coordinates</b>	740241.710996108	4273785.13462573
-----------------------------------	------------------	------------------

<b>City Parcel Identification Number</b>	263400190	<b>Additional City Identification Number</b>	263400190
--	-----------	--	-----------

<b>2A. Architect / Builder / Designer / Engineer</b>
Hansen H. M. Co.

<b>2B. Architectural Style</b>
51 Colonial Revival/Georgian

<b>2C. Property Type</b>

<b>2D. Construction Date</b>	c.	1907
------------------------------	----	------

<b>2E. Alteration Dates</b>	#Name	<b>2F. Date Rebuilt</b>	
		<b>2G. Date Moved</b>	
		<b>2H. Demo Date</b>	

<b>2J. Historic Function</b>
01 Domestic

<b>2K. Historic Sub-Function</b>

<b>Present Function</b>
01 Domestic

<b>Q. Area(s) of Significance/Contexts</b>
030 Architecture
070 Community Planning and Development

<b>NR Eligibility</b>	Non-contributing to district
-----------------------	------------------------------

<b>Integrity</b>
Poor

<b>Survey Report</b>
Dutchtown Survey

<b>Preparer</b>	<b>Survey Date</b>
Historic Preservation Services, LLC	2002 -- 2003

<b>2M. Resource Type</b>	Building
--------------------------	----------

<b>2N. Stories</b>
Primary Structure
Secondary Structure

<b>2O. Structural Systems</b>
BF Balloon Frame

<b>2P. Wall Materials</b>
20 Wood

<b>2Q. Other Materials</b>

<b>2R. Roof Shapes</b>
IG Intersecting Gable

<b>2S. Roof Materials</b>
63 Asphalt

<b>2T. Roof Features</b>

<b>2U. Foundation Materials</b>
40 Stone

<b>2V. Porch Type</b>
CB Central Bay

<b>2W. Plan Code</b>
01 None Listed

<b>2Z. Sources</b>
Sanborn maps, plat maps, and building permits.







<b>D. Address / Location</b>		
4116	Louisiana	Ave.
<b>E. City</b> St. Louis, MO 63118	<b>B. County</b>	191 St. Louis

<b>2I. Owner's Name and Address (if Different)</b>

<b>A. Historic Name</b>	
<b>C. Other Name(s)</b>	

<b>N. Ownership</b>	Private	<input checked="" type="checkbox"/>	Local	<input type="checkbox"/>	Federal	<input type="checkbox"/>	State	<input type="checkbox"/>	Mix	<input type="checkbox"/>
---------------------	---------	-------------------------------------	-------	--------------------------	---------	--------------------------	-------	--------------------------	-----	--------------------------

<b>P. UTM X and Y Coordinates</b>	740299.08428172	4273770.49586332
-----------------------------------	-----------------	------------------

<b>City Parcel Identification Number</b>	263200080	<b>Additional City Identification Number</b>	263200080
--	-----------	--	-----------

<b>2A. Architect / Builder / Designer / Engineer</b>
Chas. H. Burns (1901)

<b>2B. Architectural Style</b>

<b>2C. Property Type</b>
19 Side Hall

<b>2D. Construction Date</b>	1901		
<b>2E. Alteration Dates</b>	#Name	<b>2F. Date Rebuilt</b>	
		<b>2G. Date Moved</b>	
		<b>2H. Demo Date</b>	

<b>2J. Historic Function</b>
01 Domestic

<b>2K. Historic Sub-Function</b>

<b>Present Function</b>
01 Domestic

<b>Q. Area(s) of Significance/Contexts</b>
030 Architecture
070 Community Planning and Development

<b>NR Eligibility</b>	Contributing to district
-----------------------	--------------------------

<b>Integrity</b>
Good to Fair

<b>Survey Report</b>
Dutchtown Survey

<b>Preparer</b>	<b>Survey Date</b>
Historic Preservation Services, LLC	2002 -- 2003

<b>2M. Resource Type</b>	Building
--------------------------	----------

<b>2N. Stories</b>	
Primary Structure	1
Secondary Structure	

<b>2O. Structural Systems</b>
LB Load Bearing Brick

<b>2P. Wall Materials</b>
30 Brick

<b>2Q. Other Materials</b>

<b>2R. Roof Shapes</b>
FT Flat
PR Parapet

<b>2S. Roof Materials</b>
01 None Listed

<b>2T. Roof Features</b>

<b>2U. Foundation Materials</b>
40 Stone

<b>2V. Porch Type</b>
SI Side

<b>2W. Plan Code</b>
01 None Listed

<b>2Z. Sources</b>
Sanborn maps, plat maps, and building permits.



<b>D. Address / Location</b>		
4120	Louisiana	Ave.
<b>E. City</b> St. Louis, MO 63118	<b>B. County</b>	191 St. Louis

<b>2I. Owner's Name and Address (if Different)</b>

<b>A. Historic Name</b>	
<b>C. Other Name(s)</b>	

<b>N. Ownership</b>	Private	<input checked="" type="checkbox"/>	Local	<input type="checkbox"/>	Federal	<input type="checkbox"/>	State	<input type="checkbox"/>	Mix	<input type="checkbox"/>
---------------------	---------	-------------------------------------	-------	--------------------------	---------	--------------------------	-------	--------------------------	-----	--------------------------

<b>P. UTM X and Y Coordinates</b>	740298.173160305	4273762.8902513
-----------------------------------	------------------	-----------------

<b>City Parcel Identification Number</b>	263200070	<b>Additional City Identification Number</b>	263200070
--	-----------	--	-----------

<b>2A. Architect / Builder / Designer / Engineer</b>

<b>2B. Architectural Style</b>

<b>2C. Property Type</b>
54 Walk-Up

<b>2D. Construction Date</b>		s.	1908
<b>2E. Alteration Dates</b>	#Name	<b>2F. Date Rebuilt</b>	
		<b>2G. Date Moved</b>	
		<b>2H. Demo Date</b>	

<b>2J. Historic Function</b>
01 Domestic

<b>2K. Historic Sub-Function</b>

<b>Present Function</b>
01 Domestic

<b>Q. Area(s) of Significance/Contexts</b>
030 Architecture
070 Community Planning and Development

<b>NR Eligibility</b>	Contributing to district
-----------------------	--------------------------

<b>Integrity</b>
Good to Fair

<b>Survey Report</b>
Dutchtown Survey

<b>Preparer</b>	<b>Survey Date</b>
Historic Preservation Services, LLC	2002 -- 2003

<b>2M. Resource Type</b>	Building
--------------------------	----------

<b>2N. Stories</b>	
Primary Structure	2
Secondary Structure	

<b>2O. Structural Systems</b>
LB Load Bearing Brick

<b>2P. Wall Materials</b>
30 Brick

<b>2Q. Other Materials</b>

<b>2R. Roof Shapes</b>
FT Flat
PR Parapet

<b>2S. Roof Materials</b>
01 None Listed

<b>2T. Roof Features</b>

<b>2U. Foundation Materials</b>
40 Stone

<b>2V. Porch Type</b>
AW Awning

<b>2W. Plan Code</b>
RC Rectangle

<b>2Z. Sources</b>
1908 Sanborn maps (Volume 8).



<b>D. Address / Location</b>		
4121	Louisiana	Ave.
<b>E. City</b> St. Louis, MO 63118	<b>B. County</b>	191 St. Louis

<b>2I. Owner's Name and Address (if Different)</b>

<b>A. Historic Name</b>	
<b>C. Other Name(s)</b>	

<b>N. Ownership</b>	Private	<input checked="" type="checkbox"/>	Local	<input type="checkbox"/>	Federal	<input type="checkbox"/>	State	<input type="checkbox"/>	Mix	<input type="checkbox"/>
---------------------	---------	-------------------------------------	-------	--------------------------	---------	--------------------------	-------	--------------------------	-----	--------------------------

<b>P. UTM X and Y Coordinates</b>	740240.453765254	4273771.55337814
-----------------------------------	------------------	------------------

<b>City Parcel Identification Number</b>	263400200	<b>Additional City Identification Number</b>	263400200
--	-----------	--	-----------

--

<b>2A. Architect / Builder / Designer / Engineer</b>
G. Hardebeck (1911)

<b>2B. Architectural Style</b>

<b>2C. Property Type</b>
52 2-Family Flat

<b>2D. Construction Date</b>	1911		
<b>2E. Alteration Dates</b>	#Name	<b>2F. Date Rebuilt</b>	
		<b>2G. Date Moved</b>	
		<b>2H. Demo Date</b>	

<b>2J. Historic Function</b>
01 Domestic

<b>2K. Historic Sub-Function</b>
01B Multiple Dwelling

<b>Present Function</b>
01 Domestic

<b>Q. Area(s) of Significance/Contexts</b>
030 Architecture
070 Community Planning and Development

<b>NR Eligibility</b>	Contributing to district
-----------------------	--------------------------

<b>Integrity</b>
Good to Fair

<b>Survey Report</b>
Dutchtown Survey

<b>Preparer</b>	<b>Survey Date</b>
Historic Preservation Services, LLC	2002 -- 2003

<b>2M. Resource Type</b>	Building
--------------------------	----------

<b>2N. Stories</b>	
Primary Structure	2
Secondary Structure	

<b>2O. Structural Systems</b>
LB Load Bearing Brick

<b>2P. Wall Materials</b>
30 Brick

<b>2Q. Other Materials</b>
51 Iron

<b>2R. Roof Shapes</b>
FT Flat
PR Parapet

<b>2S. Roof Materials</b>
01 None Listed

<b>2T. Roof Features</b>

<b>2U. Foundation Materials</b>
40 Stone

<b>2V. Porch Type</b>
ST Stoop

<b>2W. Plan Code</b>
01 None Listed

<b>2Z. Sources</b>
Sanborn maps, plat maps, and building permits.







<b>D. Address / Location</b>		
4124	Louisiana	Ave.
<b>E. City</b> St. Louis, MO 63118	<b>B. County</b> 191 St. Louis	

<b>2I. Owner's Name and Address (if Different)</b>

<b>A. Historic Name</b>	
<b>C. Other Name(s)</b>	

<b>N. Ownership</b>	Private	<input checked="" type="checkbox"/>	Local	<input type="checkbox"/>	Federal	<input type="checkbox"/>	State	<input type="checkbox"/>	Mix	<input type="checkbox"/>
---------------------	---------	-------------------------------------	-------	--------------------------	---------	--------------------------	-------	--------------------------	-----	--------------------------

<b>P. UTM X and Y Coordinates</b>	740297.111247197	4273754.36665378
-----------------------------------	------------------	------------------

<b>City Parcel Identification Number</b>	263200060	<b>Additional City Identification Number</b>	263200060
--	-----------	--	-----------

<b>2A. Architect / Builder / Designer / Engineer</b>

<b>2B. Architectural Style</b>
90 Mixed

<b>2C. Property Type</b>
22 Bungalow/Bungalowoid

<b>2D. Construction Date</b>		s.	1908
------------------------------	--	----	------

<b>2E. Alteration Dates</b>	#Name	<b>2F. Date Rebuilt</b>	
		<b>2G. Date Moved</b>	
		<b>2H. Demo Date</b>	

<b>2J. Historic Function</b>
01 Domestic

<b>2K. Historic Sub-Function</b>

<b>Present Function</b>
01 Domestic

<b>Q. Area(s) of Significance/Contexts</b>
030 Architecture
070 Community Planning and Development

<b>NR Eligibility</b>	Non-contributing to district
-----------------------	------------------------------

<b>Integrity</b>
Poor

<b>Survey Report</b>
Dutchtown Survey

<b>Preparer</b>	<b>Survey Date</b>
Historic Preservation Services, LLC	2002 -- 2003

<b>2M. Resource Type</b>	Building
--------------------------	----------

<b>2N. Stories</b>	
Primary Structure	1
Secondary Structure	

<b>2O. Structural Systems</b>
LB Load Bearing Brick

<b>2P. Wall Materials</b>
30 Brick

<b>2Q. Other Materials</b>

<b>2R. Roof Shapes</b>
GB Gable

<b>2S. Roof Materials</b>
99 Other: Composition Shingle

<b>2T. Roof Features</b>

<b>2U. Foundation Materials</b>
40 Stone

<b>2V. Porch Type</b>
ST Stoop

<b>2W. Plan Code</b>
SQ Square

<b>2Z. Sources</b>
1908 Sanborn maps (Volume 8).





<b>D. Address / Location</b>		
4125	Louisiana	Ave.
<b>E. City</b> St. Louis, MO 63118	<b>B. County</b>	191 St. Louis

<b>2I. Owner's Name and Address (if Different)</b>

<b>A. Historic Name</b>	
<b>C. Other Name(s)</b>	

<b>N. Ownership</b>	Private	<input checked="" type="checkbox"/>	Local	<input type="checkbox"/>	Federal	<input type="checkbox"/>	State	<input type="checkbox"/>	Mix	<input type="checkbox"/>
---------------------	---------	-------------------------------------	-------	--------------------------	---------	--------------------------	-------	--------------------------	-----	--------------------------

<b>P. UTM X and Y Coordinates</b>	740238.884062976	4273758.95528434
-----------------------------------	------------------	------------------

<b>City Parcel Identification Number</b>	263400210	<b>Additional City Identification Number</b>	263400210
--	-----------	--	-----------

--

<b>2A. Architect / Builder / Designer / Engineer</b>

<b>2B. Architectural Style</b>
53 Tudor Revival

<b>2C. Property Type</b>

<b>2D. Construction Date</b>	1937
------------------------------	------

<b>2E. Alteration Dates</b>	#Name	<b>2F. Date Rebuilt</b>	
		<b>2G. Date Moved</b>	
		<b>2H. Demo Date</b>	

<b>2J. Historic Function</b>
01 Domestic

<b>2K. Historic Sub-Function</b>

<b>Present Function</b>
01 Domestic

<b>Q. Area(s) of Significance/Contexts</b>
030 Architecture
070 Community Planning and Development

<b>NR Eligibility</b>	Contributing to district
-----------------------	--------------------------

<b>Integrity</b>
Excellent

<b>Survey Report</b>
Dutchtown Survey

<b>Preparer</b>	<b>Survey Date</b>
Historic Preservation Services, LLC	2002 -- 2003

<b>2M. Resource Type</b>	Building
--------------------------	----------

<b>2N. Stories</b>	
Primary Structure	1½
Secondary Structure	

<b>2O. Structural Systems</b>
LB Load Bearing Brick

<b>2P. Wall Materials</b>
30 Brick
40 Stone

<b>2Q. Other Materials</b>

<b>2R. Roof Shapes</b>
IG Intersecting Gable

<b>2S. Roof Materials</b>
63 Asphalt

<b>2T. Roof Features</b>

<b>2U. Foundation Materials</b>
01 None Listed

<b>2V. Porch Type</b>
WA Wrap-Around

<b>2W. Plan Code</b>
01 None Listed

<b>2Z. Sources</b>
1908 Sanborn maps (Volume 8).









<b>D. Address / Location</b>		
4126	Louisiana	Ave.
<b>E. City</b> St. Louis, MO 63118	<b>B. County</b>	191 St. Louis

<b>2I. Owner's Name and Address (if Different)</b>

<b>A. Historic Name</b>	
<b>C. Other Name(s)</b>	

<b>N. Ownership</b>	Private	<input checked="" type="checkbox"/>	Local	<input type="checkbox"/>	Federal	<input type="checkbox"/>	State	<input type="checkbox"/>	Mix	<input type="checkbox"/>
---------------------	---------	-------------------------------------	-------	--------------------------	---------	--------------------------	-------	--------------------------	-----	--------------------------

<b>P. UTM X and Y Coordinates</b>	740295.748354425	4273742.96511286
-----------------------------------	------------------	------------------

<b>City Parcel Identification Number</b>	263200050	<b>Additional City Identification Number</b>	263200050
--	-----------	--	-----------

<b>2A. Architect / Builder / Designer / Engineer</b>
Wm. Degenhardt (1923)

<b>2B. Architectural Style</b>

<b>2C. Property Type</b>
53 4-Family Flat

<b>2D. Construction Date</b>	1923		
<b>2E. Alteration Dates</b>	#Name	<b>2F. Date Rebuilt</b>	
		<b>2G. Date Moved</b>	
		<b>2H. Demo Date</b>	

<b>2J. Historic Function</b>
01 Domestic

<b>2K. Historic Sub-Function</b>
01B Multiple Dwelling

<b>Present Function</b>
01 Domestic

<b>Q. Area(s) of Significance/Contexts</b>
030 Architecture
070 Community Planning and Development

<b>NR Eligibility</b>	Contributing to district
-----------------------	--------------------------

<b>Integrity</b>
Excellent

<b>Survey Report</b>
Dutchtown Survey

<b>Preparer</b>	<b>Survey Date</b>
Historic Preservation Services, LLC	2002 -- 2003

<b>2M. Resource Type</b>	Building
--------------------------	----------

<b>2N. Stories</b>	
Primary Structure	2
Secondary Structure	

<b>2O. Structural Systems</b>
LB Load Bearing Brick

<b>2P. Wall Materials</b>
30 Brick

<b>2Q. Other Materials</b>

<b>2R. Roof Shapes</b>
FT Flat
PR Parapet

<b>2S. Roof Materials</b>
01 None Listed

<b>2T. Roof Features</b>

<b>2U. Foundation Materials</b>
40 Stone

<b>2V. Porch Type</b>
OB Other Bay

<b>2W. Plan Code</b>
SQ Square

<b>2Z. Sources</b>
Sanborn maps, plat maps, and building permits.



<b>D. Address / Location</b>		
4130	Louisiana	Ave.
<b>E. City</b> St. Louis, MO 63118	<b>B. County</b>	191 St. Louis

<b>2I. Owner's Name and Address (if Different)</b>

<b>A. Historic Name</b>	
<b>C. Other Name(s)</b>	

<b>N. Ownership</b>	Private	<input checked="" type="checkbox"/>	Local	<input type="checkbox"/>	Federal	<input type="checkbox"/>	State	<input type="checkbox"/>	Mix	<input type="checkbox"/>
---------------------	---------	-------------------------------------	-------	--------------------------	---------	--------------------------	-------	--------------------------	-----	--------------------------

<b>P. UTM X and Y Coordinates</b>	740294.442455535	4273732.30507627
-----------------------------------	------------------	------------------

<b>City Parcel Identification Number</b>	263200045	<b>Additional City Identification Number</b>	263200045
--	-----------	--	-----------

<b>2A. Architect / Builder / Designer / Engineer</b>

<b>2B. Architectural Style</b>
80 Other

<b>2C. Property Type</b>

<b>2D. Construction Date</b>		MOD
<b>2E. Alteration Dates</b>	#Name	<b>2F. Date Rebuilt</b>
		<b>2G. Date Moved</b>
		<b>2H. Demo Date</b>

<b>2J. Historic Function</b>

<b>2K. Historic Sub-Function</b>

<b>Present Function</b>
01 Domestic

<b>Q. Area(s) of Significance/Contexts</b>
030 Architecture
070 Community Planning and Development

<b>NR Eligibility</b>	Less than 50 years of age
-----------------------	---------------------------

<b>Integrity</b>
Excellent

<b>Survey Report</b>
Dutchtown Survey

<b>Preparer</b>	<b>Survey Date</b>
Historic Preservation Services, LLC	2002 -- 2003

<b>2M. Resource Type</b>	Building
--------------------------	----------

<b>2N. Stories</b>	
Primary Structure	1
Secondary Structure	

<b>2O. Structural Systems</b>
BF Balloon Frame

<b>2P. Wall Materials</b>
30 Brick

<b>2Q. Other Materials</b>

<b>2R. Roof Shapes</b>
HP Hipped

<b>2S. Roof Materials</b>
63 Asphalt

<b>2T. Roof Features</b>

<b>2U. Foundation Materials</b>
65 Concrete

<b>2V. Porch Type</b>
OB Other Bay

<b>2W. Plan Code</b>
SQ Square

<b>2Z. Sources</b>
Sanborn maps, plat maps, and building permits.





<b>D. Address / Location</b>		
4132	Louisiana	Ave.
<b>E. City</b>	St. Louis, MO 63118	<b>B. County</b> 191 St. Louis

<b>2I. Owner's Name and Address (if Different)</b>

<b>A. Historic Name</b>	
<b>C. Other Name(s)</b>	

<b>N. Ownership</b>	Private	<input checked="" type="checkbox"/>	Local	<input type="checkbox"/>	Federal	<input type="checkbox"/>	State	<input type="checkbox"/>	Mix	<input type="checkbox"/>
---------------------	---------	-------------------------------------	-------	--------------------------	---------	--------------------------	-------	--------------------------	-----	--------------------------

<b>P. UTM X and Y Coordinates</b>	740293.498839006	4273724.70401742
-----------------------------------	------------------	------------------

<b>City Parcel Identification Number</b>	263200040	<b>Additional City Identification Number</b>	263200040
--	-----------	--	-----------

<b>2A. Architect / Builder / Designer / Engineer</b>
C. Vogel (1915)

<b>2B. Architectural Style</b>
43 Second Empire Mansard

<b>2C. Property Type</b>
49 Single Family Undetermined

<b>2D. Construction Date</b>		s.	1908
<b>2E. Alteration Dates</b>	#Name	<b>2F. Date Rebuilt</b>	
		<b>2G. Date Moved</b>	
		<b>2H. Demo Date</b>	

<b>2J. Historic Function</b>
01 Domestic

<b>2K. Historic Sub-Function</b>
01A Single Dwelling

<b>Present Function</b>
01 Domestic
01A Single Dwelling

<b>Q. Area(s) of Significance/Contexts</b>
030 Architecture
070 Community Planning and Development

<b>NR Eligibility</b>	Contributing to district
-----------------------	--------------------------

<b>Integrity</b>
Good to Fair

<b>Survey Report</b>
Dutchtown Survey

<b>Preparer</b>	<b>Survey Date</b>
Historic Preservation Services, LLC	2002 -- 2003

<b>2M. Resource Type</b>	Building
--------------------------	----------

<b>2N. Stories</b>	
Primary Structure	2
Secondary Structure	

<b>2O. Structural Systems</b>
LB Load Bearing Brick

<b>2P. Wall Materials</b>
30 Brick

<b>2Q. Other Materials</b>

<b>2R. Roof Shapes</b>
FT Flat
PR Parapet
MN Mansard

<b>2S. Roof Materials</b>
22 Shingle Decorative
99 Other: Composition

<b>2T. Roof Features</b>
DR Dormer

<b>2U. Foundation Materials</b>
40 Stone

<b>2V. Porch Type</b>
R1 Recessed-1 Story

<b>2W. Plan Code</b>
RC Rectangle

<b>2Z. Sources</b>
1908 Sanborn maps (Volume 8).







<b>D. Address / Location</b>		
4134	Louisiana	Ave.
<b>E. City</b>	St. Louis, MO 63118	<b>B. County</b> 191 St. Louis

<b>2I. Owner's Name and Address (if Different)</b>

<b>A. Historic Name</b>	
<b>C. Other Name(s)</b>	

<b>N. Ownership</b>	Private	<input checked="" type="checkbox"/>	Local	<input type="checkbox"/>	Federal	<input type="checkbox"/>	State	<input type="checkbox"/>	Mix	<input type="checkbox"/>
---------------------	---------	-------------------------------------	-------	--------------------------	---------	--------------------------	-------	--------------------------	-----	--------------------------

<b>P. UTM X and Y Coordinates</b>	740292.154886411	4273713.61974473
-----------------------------------	------------------	------------------

<b>City Parcel Identification Number</b>	263200030	<b>Additional City Identification Number</b>	263200030
--	-----------	--	-----------

<b>2A. Architect / Builder / Designer / Engineer</b>
A. Degenhardt (1907)

<b>2B. Architectural Style</b>
47 Romanesque

<b>2C. Property Type</b>
01 American Four Square

<b>2D. Construction Date</b>	c.	1907
------------------------------	----	------

<b>2E. Alteration Dates</b>	#Name	<b>2F. Date Rebuilt</b>	
		<b>2G. Date Moved</b>	
		<b>2H. Demo Date</b>	

<b>2J. Historic Function</b>
01 Domestic

<b>2K. Historic Sub-Function</b>

<b>Present Function</b>
01 Domestic

<b>Q. Area(s) of Significance/Contexts</b>
030 Architecture
070 Community Planning and Development

<b>NR Eligibility</b>	Contributing to district
-----------------------	--------------------------

<b>Integrity</b>
Excellent

<b>Survey Report</b>
Dutchtown Survey

<b>Preparer</b>	<b>Survey Date</b>
Historic Preservation Services, LLC	2002 -- 2003

<b>2M. Resource Type</b>	Building
--------------------------	----------

<b>2N. Stories</b>	
Primary Structure	2½
Secondary Structure	

<b>2O. Structural Systems</b>
LB Load Bearing Brick

<b>2P. Wall Materials</b>
30 Brick

<b>2Q. Other Materials</b>

<b>2R. Roof Shapes</b>
HP Hipped

<b>2S. Roof Materials</b>
63 Asphalt

<b>2T. Roof Features</b>

<b>2U. Foundation Materials</b>
40 Stone

<b>2V. Porch Type</b>
SI Side

<b>2W. Plan Code</b>
SQ Square

<b>2Z. Sources</b>
1908 Sanborn maps (Volume 8).







<b>D. Address / Location</b>		
4135	Louisiana	Ave.
<b>E. City</b> St. Louis, MO 63118	<b>B. County</b>	191 St. Louis

<b>2I. Owner's Name and Address (if Different)</b>

<b>A. Historic Name</b>	
<b>C. Other Name(s)</b>	

<b>N. Ownership</b>	Private	<input checked="" type="checkbox"/>	Local	<input type="checkbox"/>	Federal	<input type="checkbox"/>	State	<input type="checkbox"/>	Mix	<input type="checkbox"/>
---------------------	---------	-------------------------------------	-------	--------------------------	---------	--------------------------	-------	--------------------------	-----	--------------------------

<b>P. UTM X and Y Coordinates</b>	740237.14715949	4273731.44184383
-----------------------------------	-----------------	------------------

<b>City Parcel Identification Number</b>	263300100	<b>Additional City Identification Number</b>	263300100
--	-----------	--	-----------

<b>2A. Architect / Builder / Designer / Engineer</b>

<b>2B. Architectural Style</b>
47 Romanesque

<b>2C. Property Type</b>
52 2-Family Flat

<b>2D. Construction Date</b>		s.	1908
<b>2E. Alteration Dates</b>	#Name	<b>2F. Date Rebuilt</b>	
		<b>2G. Date Moved</b>	
		<b>2H. Demo Date</b>	

<b>2J. Historic Function</b>
01 Domestic

<b>2K. Historic Sub-Function</b>
01B Multiple Dwelling

<b>Present Function</b>
01 Domestic

<b>Q. Area(s) of Significance/Contexts</b>
030 Architecture
070 Community Planning and Development

<b>NR Eligibility</b>	Contributing to district
-----------------------	--------------------------

<b>Integrity</b>
Excellent

<b>Survey Report</b>
Dutchtown Survey

<b>Preparer</b>	<b>Survey Date</b>
Historic Preservation Services, LLC	2002 -- 2003

<b>2M. Resource Type</b>	Building
--------------------------	----------

<b>2N. Stories</b>	
Primary Structure	2
Secondary Structure	

<b>2O. Structural Systems</b>
LB Load Bearing Brick

<b>2P. Wall Materials</b>
30 Brick

<b>2Q. Other Materials</b>

<b>2R. Roof Shapes</b>
FT Flat
PR Parapet

<b>2S. Roof Materials</b>
01 None Listed

<b>2T. Roof Features</b>

<b>2U. Foundation Materials</b>
01 None Listed

<b>2V. Porch Type</b>
OB Other Bay

<b>2W. Plan Code</b>
01 None Listed

<b>2Z. Sources</b>
1908 Sanborn maps (Volume 8).





LOUISIANA



<b>D. Address / Location</b>		
4137	Louisiana	Ave.
<b>E. City</b> St. Louis, MO 63118	<b>B. County</b>	191 St. Louis

<b>2I. Owner's Name and Address (if Different)</b>

<b>A. Historic Name</b>	
<b>C. Other Name(s)</b>	

<b>N. Ownership</b>	Private	<input checked="" type="checkbox"/>	Local	<input type="checkbox"/>	Federal	<input type="checkbox"/>	State	<input type="checkbox"/>	Mix	<input type="checkbox"/>
---------------------	---------	-------------------------------------	-------	--------------------------	---------	--------------------------	-------	--------------------------	-----	--------------------------

<b>P. UTM X and Y Coordinates</b>	740236.284341082	4273724.89413539
-----------------------------------	------------------	------------------

<b>City Parcel Identification Number</b>	263300110	<b>Additional City Identification Number</b>	263300110
--	-----------	--	-----------

<b>2A. Architect / Builder / Designer / Engineer</b>

<b>2B. Architectural Style</b>
47 Romanesque

<b>2C. Property Type</b>
52 2-Family Flat

<b>2D. Construction Date</b>		s.	1908
<b>2E. Alteration Dates</b>	#Name	<b>2F. Date Rebuilt</b>	
		<b>2G. Date Moved</b>	
		<b>2H. Demo Date</b>	

<b>2J. Historic Function</b>
01 Domestic

<b>2K. Historic Sub-Function</b>
01B Multiple Dwelling

<b>Present Function</b>
01 Domestic

<b>Q. Area(s) of Significance/Contexts</b>
030 Architecture
070 Community Planning and Development

<b>NR Eligibility</b>	Contributing to district
-----------------------	--------------------------

<b>Integrity</b>
Good to Fair

<b>Survey Report</b>
Dutchtown Survey

<b>Preparer</b>	<b>Survey Date</b>
Historic Preservation Services, LLC	2002 -- 2003

<b>2M. Resource Type</b>	Building
--------------------------	----------

<b>2N. Stories</b>	
Primary Structure	2
Secondary Structure	

<b>2O. Structural Systems</b>
LB Load Bearing Brick

<b>2P. Wall Materials</b>
30 Brick

<b>2Q. Other Materials</b>

<b>2R. Roof Shapes</b>
FT Flat
PR Parapet

<b>2S. Roof Materials</b>
01 None Listed

<b>2T. Roof Features</b>

<b>2U. Foundation Materials</b>
40 Stone

<b>2V. Porch Type</b>
OB Other Bay

<b>2W. Plan Code</b>
01 None Listed

<b>2Z. Sources</b>
1908 Sanborn maps (Volume 8).





<b>D. Address / Location</b>		
4139	Louisiana	Ave.
<b>E. City</b> St. Louis, MO 63118	<b>B. County</b>	191 St. Louis

<b>2I. Owner's Name and Address (if Different)</b>

<b>A. Historic Name</b>	
<b>C. Other Name(s)</b>	

<b>N. Ownership</b>	Private	<input checked="" type="checkbox"/>	Local	<input type="checkbox"/>	Federal	<input type="checkbox"/>	State	<input type="checkbox"/>	Mix	<input type="checkbox"/>
---------------------	---------	-------------------------------------	-------	--------------------------	---------	--------------------------	-------	--------------------------	-----	--------------------------

<b>P. UTM X and Y Coordinates</b>	740235.458036755	4273717.51910979
-----------------------------------	------------------	------------------

<b>City Parcel Identification Number</b>	263300120	<b>Additional City Identification Number</b>	263300120
--	-----------	--	-----------

<b>2A. Architect / Builder / Designer / Engineer</b>

<b>2B. Architectural Style</b>
47 Romanesque

<b>2C. Property Type</b>
52 2-Family Flat

<b>2D. Construction Date</b>		s.	1908
<b>2E. Alteration Dates</b>	#Name	<b>2F. Date Rebuilt</b>	
		<b>2G. Date Moved</b>	
		<b>2H. Demo Date</b>	

<b>2J. Historic Function</b>
01 Domestic

<b>2K. Historic Sub-Function</b>
01B Multiple Dwelling

<b>Present Function</b>
01 Domestic
01B Multiple Dwelling

<b>Q. Area(s) of Significance/Contexts</b>
030 Architecture
070 Community Planning and Development

<b>NR Eligibility</b>	Contributing to district
-----------------------	--------------------------

<b>Integrity</b>
Good to Fair

<b>Survey Report</b>
Dutchtown Survey

<b>Preparer</b>	<b>Survey Date</b>
Historic Preservation Services, LLC	2002 -- 2003

<b>2M. Resource Type</b>	Building
--------------------------	----------

<b>2N. Stories</b>
Primary Structure
Secondary Structure

<b>2O. Structural Systems</b>
LB Load Bearing Brick

<b>2P. Wall Materials</b>
30 Brick

<b>2Q. Other Materials</b>

<b>2R. Roof Shapes</b>
FT Flat
PR Parapet

<b>2S. Roof Materials</b>
01 None Listed

<b>2T. Roof Features</b>

<b>2U. Foundation Materials</b>
40 Stone

<b>2V. Porch Type</b>
OB Other Bay

<b>2W. Plan Code</b>
01 None Listed

<b>2Z. Sources</b>
1908 Sanborn maps (Volume 8).





<b>D. Address / Location</b>		
4140	Louisiana	Ave.
<b>E. City</b> St. Louis, MO 63118	<b>B. County</b>	191 St. Louis

<b>2I. Owner's Name and Address (if Different)</b>

<b>A. Historic Name</b>	
<b>C. Other Name(s)</b>	

<b>N. Ownership</b>	Private	<input checked="" type="checkbox"/>	Local	<input type="checkbox"/>	Federal	<input type="checkbox"/>	State	<input type="checkbox"/>	Mix	<input type="checkbox"/>
---------------------	---------	-------------------------------------	-------	--------------------------	---------	--------------------------	-------	--------------------------	-----	--------------------------

<b>P. UTM X and Y Coordinates</b>	740290.755383747	4273701.96628974
-----------------------------------	------------------	------------------

<b>City Parcel Identification Number</b>	263200020	<b>Additional City Identification Number</b>	263200020
--	-----------	--	-----------

<b>2A. Architect / Builder / Designer / Engineer</b>

<b>2B. Architectural Style</b>
54 Late Gothic Revival

<b>2C. Property Type</b>
22 Bungalow/Bungalowoid

<b>2D. Construction Date</b>		s.	1908
------------------------------	--	----	------

<b>2E. Alteration Dates</b>	#Name	<b>2F. Date Rebuilt</b>	
		<b>2G. Date Moved</b>	
		<b>2H. Demo Date</b>	

<b>2J. Historic Function</b>
01 Domestic

<b>2K. Historic Sub-Function</b>

<b>Present Function</b>
01 Domestic

<b>Q. Area(s) of Significance/Contexts</b>
030 Architecture
070 Community Planning and Development

<b>NR Eligibility</b>	Non-contributing to district
-----------------------	------------------------------

<b>Integrity</b>
Poor

<b>Survey Report</b>
Dutchtown Survey

<b>Preparer</b>	<b>Survey Date</b>
Historic Preservation Services, LLC	2002 -- 2003

<b>2M. Resource Type</b>	Building
--------------------------	----------

<b>2N. Stories</b>	
Primary Structure	1½
Secondary Structure	

<b>2O. Structural Systems</b>
UD Undetermined

<b>2P. Wall Materials</b>
21 Weatherboard

<b>2Q. Other Materials</b>

<b>2R. Roof Shapes</b>
GB Gable

<b>2S. Roof Materials</b>
63 Asphalt

<b>2T. Roof Features</b>


<b>2U. Foundation Materials</b>
01 None Listed

<b>2V. Porch Type</b>
01 None Listed

<b>2W. Plan Code</b>
SQ Square

<b>2Z. Sources</b>
1908 Sanborn maps (Volume 8).





<b>D. Address / Location</b>		
4141	Louisiana	Ave.
<b>E. City</b> St. Louis, MO 63118	<b>B. County</b> 191 St. Louis	

<b>2I. Owner's Name and Address (if Different)</b>

<b>A. Historic Name</b>	
<b>C. Other Name(s)</b>	

<b>N. Ownership</b>	Private	<input checked="" type="checkbox"/>	Local	<input type="checkbox"/>	Federal	<input type="checkbox"/>	State	<input type="checkbox"/>	Mix	<input type="checkbox"/>
---------------------	---------	-------------------------------------	-------	--------------------------	---------	--------------------------	-------	--------------------------	-----	--------------------------

<b>P. UTM X and Y Coordinates</b>	740234.074396101	4273709.75830122
-----------------------------------	------------------	------------------

<b>City Parcel Identification Number</b>	263300130	<b>Additional City Identification Number</b>	263300130
--	-----------	--	-----------

<b>2A. Architect / Builder / Designer / Engineer</b>

<b>2B. Architectural Style</b>
47 Romanesque

<b>2C. Property Type</b>
52 2-Family Flat

<b>2D. Construction Date</b>		s.	1908
------------------------------	--	----	------

<b>2E. Alteration Dates</b>	#Name	<b>2F. Date Rebuilt</b>		
		<b>2G. Date Moved</b>		
		<b>2H. Demo Date</b>		

<b>2J. Historic Function</b>
01 Domestic

<b>2K. Historic Sub-Function</b>
01B Multiple Dwelling

<b>Present Function</b>
01 Domestic
01B Multiple Dwelling

<b>Q. Area(s) of Significance/Contexts</b>
030 Architecture
070 Community Planning and Development

<b>NR Eligibility</b>	Contributing to district
-----------------------	--------------------------

<b>Integrity</b>
Excellent

<b>Survey Report</b>
Dutchtown Survey

<b>Preparer</b>	<b>Survey Date</b>
Historic Preservation Services, LLC	2002 -- 2003

<b>2M. Resource Type</b>	Building
--------------------------	----------

<b>2N. Stories</b>	
Primary Structure	2
Secondary Structure	

<b>2O. Structural Systems</b>
01 None Listed

<b>2P. Wall Materials</b>
01 None Listed

<b>2Q. Other Materials</b>

<b>2R. Roof Shapes</b>
01 None Listed

<b>2S. Roof Materials</b>
01 None Listed

<b>2T. Roof Features</b>

<b>2U. Foundation Materials</b>
01 None Listed

<b>2V. Porch Type</b>
01 None Listed

<b>2W. Plan Code</b>
01 None Listed

<b>2Z. Sources</b>
1908 Sanborn maps (Volume 8).





<b>D. Address / Location</b>		
4143	Louisiana	Ave.
<b>E. City</b> St. Louis, MO 63118	<b>B. County</b>	191 St. Louis

<b>2I. Owner's Name and Address (if Different)</b>

<b>A. Historic Name</b>	
<b>C. Other Name(s)</b>	

<b>N. Ownership</b>	Private	<input checked="" type="checkbox"/>	Local	<input type="checkbox"/>	Federal	<input type="checkbox"/>	State	<input type="checkbox"/>	Mix	<input type="checkbox"/>
---------------------	---------	-------------------------------------	-------	--------------------------	---------	--------------------------	-------	--------------------------	-----	--------------------------

<b>P. UTM X and Y Coordinates</b>	740233.457881053	4273701.27009955
-----------------------------------	------------------	------------------

<b>City Parcel Identification Number</b>	263300140	<b>Additional City Identification Number</b>	263300140
--	-----------	--	-----------

<b>2A. Architect / Builder / Designer / Engineer</b>

<b>2B. Architectural Style</b>
47 Romanesque

<b>2C. Property Type</b>
52 2-Family Flat

<b>2D. Construction Date</b>		s.	1908
<b>2E. Alteration Dates</b>	#Name	<b>2F. Date Rebuilt</b>	
		<b>2G. Date Moved</b>	
		<b>2H. Demo Date</b>	

<b>2J. Historic Function</b>
01 Domestic

<b>2K. Historic Sub-Function</b>
01B Multiple Dwelling

<b>Present Function</b>
01 Domestic
01B Multiple Dwelling

<b>Q. Area(s) of Significance/Contexts</b>
030 Architecture
070 Community Planning and Development

<b>NR Eligibility</b>	Contributing to district
-----------------------	--------------------------

<b>Integrity</b>
Good to Fair

<b>Survey Report</b>
Dutchtown Survey

<b>Preparer</b>	<b>Survey Date</b>
Historic Preservation Services, LLC	2002 -- 2003

<b>2M. Resource Type</b>	Building
--------------------------	----------

<b>2N. Stories</b>	
Primary Structure	2
Secondary Structure	

<b>2O. Structural Systems</b>
LB Load Bearing Brick

<b>2P. Wall Materials</b>
30 Brick
40 Stone

<b>2Q. Other Materials</b>

<b>2R. Roof Shapes</b>
FT Flat
PR Parapet

<b>2S. Roof Materials</b>
01 None Listed

<b>2T. Roof Features</b>

<b>2U. Foundation Materials</b>
40 Stone

<b>2V. Porch Type</b>
FU Full

<b>2W. Plan Code</b>
01 None Listed

<b>2Z. Sources</b>
1908 Sanborn maps (Volume 8).







<b>D. Address / Location</b>		
2638	Lynch	St.
<b>E. City</b>	St. Louis, MO 63118	<b>B. County</b> 191 St. Louis

<b>2I. Owner's Name and Address (if Different)</b>

<b>A. Historic Name</b>	
<b>C. Other Name(s)</b>	

<b>N. Ownership</b>	Private	<input checked="" type="checkbox"/>	Local	<input type="checkbox"/>	Federal	<input type="checkbox"/>	State	<input type="checkbox"/>	Mix	<input type="checkbox"/>
---------------------	---------	-------------------------------------	-------	--------------------------	---------	--------------------------	-------	--------------------------	-----	--------------------------

<b>P. UTM X and Y Coordinates</b>	741666.817188661	4276207.44154577
-----------------------------------	------------------	------------------

<b>City Parcel Identification Number</b>	142200250	<b>Additional City Identification Number</b>	142200250
--	-----------	--	-----------

--

<b>2A. Architect / Builder / Designer / Engineer</b>

<b>2B. Architectural Style</b>
80 Other

<b>2C. Property Type</b>
69 Other: One-part Commercial Block

<b>2D. Construction Date</b>	c.	1908
<b>2E. Alteration Dates</b>	#Name	<b>2F. Date Rebuilt</b>
		<b>2G. Date Moved</b>
		<b>2H. Demo Date</b>

<b>2J. Historic Function</b>
02 Commerce/Trade

<b>2K. Historic Sub-Function</b>

<b>Present Function</b>
02 Commerce/Trade

<b>Q. Area(s) of Significance/Contexts</b>
030 Architecture
070 Community Planning and Development

<b>NR Eligibility</b>	Non-contributing to district
-----------------------	------------------------------

<b>Integrity</b>
Poor

<b>Survey Report</b>
Dutchtown Survey

<b>Preparer</b>	<b>Survey Date</b>
Historic Preservation Services, LLC	2002 -- 2003

<b>2M. Resource Type</b>	Building
--------------------------	----------

<b>2N. Stories</b>	
Primary Structure	1
Secondary Structure	

<b>2O. Structural Systems</b>
LB Load Bearing Brick

<b>2P. Wall Materials</b>
30 Brick
40 Stone

<b>2Q. Other Materials</b>

<b>2R. Roof Shapes</b>
FT Flat
PR Parapet

<b>2S. Roof Materials</b>
01 None Listed
99 Other: Composition Shingle

<b>2T. Roof Features</b>

<b>2U. Foundation Materials</b>
40 Stone

<b>2V. Porch Type</b>
AW Awning

<b>2W. Plan Code</b>
RC Rectangle

<b>2Z. Sources</b>
Sanborn maps, plat maps, and building permits.

**EXCEL  
CONST  
CO.**

**EXCEL**

**CONST. CO.**

