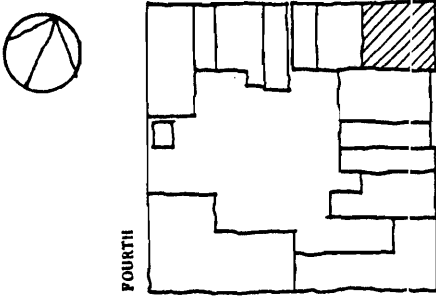




Office of Historic Preservation, P.O. Box 176, Jefferson City, Missouri 65101
HISTORIC INVENTORY

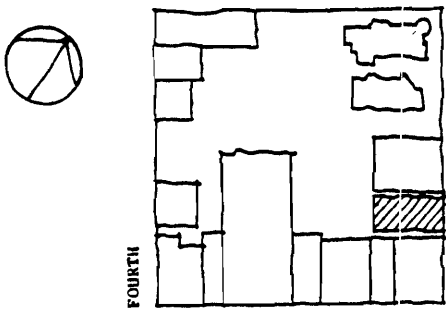

1 No 22		4 Present Name(s) Bank of Louisiana		1 No
2 County Pike		5 Other Name(s)		
3 Location of Negatives URDC				
6 Specific Location 101 South 3rd Street		16 Thematic Category Commercial	28 No. of Stories 2	2 County
7 City or Town, if Rural, Township & Vicinity Louisiana, MO		17 Date(s) or Period c. 1876; Remodeled c. 1924	29 Basement? Yes X No <input type="checkbox"/>	
8 Site Plan GEORGIA		18 Style or Design Classical Revival	30 Foundation Material Masonry/Stone	
		19 Architect or Engineer	31 Wall Construction Masonry	4 Present Name(s)
9 Coordinates UTM		20 Contractor or Builder	32 Roof Type & Material Flat/Composition	
10 Site <input type="checkbox"/> Building <input checked="" type="checkbox"/> Structure <input type="checkbox"/> Object <input type="checkbox"/>		21 Original Use, if apparent Bank	33 No. of Bays Front 5 Side 6	
11 On National Register? Yes <input type="checkbox"/> No <input checked="" type="checkbox"/>		22 Present Use Bank	34 Wall Treatment Brick-Stone	5 Other Name(s)
12 Is It Eligible? Yes <input checked="" type="checkbox"/> No <input type="checkbox"/>		23 Ownership Public <input checked="" type="checkbox"/> Private <input type="checkbox"/>	35 Plan Shape Rectangle	
13 Part of Estab. Hist. Dist.? Yes <input type="checkbox"/> No <input checked="" type="checkbox"/>		24 Owner's Name & Address. Bank of Louisiana 101 S. 3rd Street Louisiana, Mo.	36 Changes (Explain in #42) Addition: <input type="checkbox"/> Altered <input checked="" type="checkbox"/> Moved <input type="checkbox"/>	
14 District Potential? Yes <input checked="" type="checkbox"/> No <input type="checkbox"/>		25 Open to Public? Yes <input checked="" type="checkbox"/> No <input type="checkbox"/>	37 Condition Interior Excellent Exterior Excellent	
15 Name of Established District		26 Local Contact Person or Organization Pike Co. Historical Society	38 Preservation Underway? Yes <input type="checkbox"/> No <input checked="" type="checkbox"/>	
42 Further Description of Important Features Original building constructed c. 1876 as commercial structure, with Italianate detailing. 1910 - 1920 building was remodeled and converted into a bank with classical revival detailing.		27 Other Surveys in Which Included	39 Endangered? By What? Yes <input type="checkbox"/> No <input checked="" type="checkbox"/>	
43 History and Significance This classical revival building occupies one quadrant of the 3rd and Georgia intersection and thus through its mass, details, height and materials makes a significant contribution to the street scene.				
44 Description of Environment and Outbuildings Central Business District commercial area.		40 Visible from Public Road? Yes <input checked="" type="checkbox"/> No <input type="checkbox"/>		
45 Sources of Information 1885, 1896, 1909, 1937 Sanborn Insurance Maps 1900 Photographs of Georgia and 3rd Streets		41 Distance from and Frontage on Road 8' / 45' / 50'		
46 Prepared by KLI/LC		47 Organization URDC/PCHS		
48 Date 5/79		49 Revision Date(s)		



BANK
OF
LOUISIANA

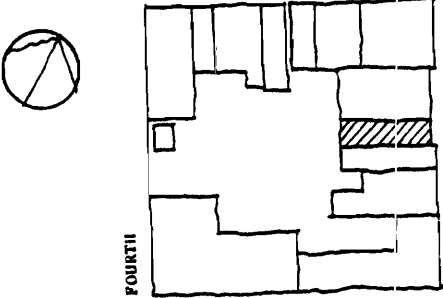

BEST

Office of Historic Preservation, P.O. Box 176, Jefferson City, Missouri 65101
HISTORIC INVENTORY

1 No 64		4 Present Name(s) D & W Plumbing & Heating Co.		1 No
2 County Pike		5 Other Name(s)		
3 Location of Negatives URDC/SHPO				
6 Specific Location 108 N. 3rd		16 Thematic Category Commercial		2. County
7 City or Town if Rural, Township & Vicinity Louisiana, MO		17 Date(s) or Period c. 1885		
8 Site Plan TENNESSEE		18 Style or Design Italianate/Victorian		
		19 Architect or Engineer		4 Present Name(s)
9 Coordinates Lat _____ Long _____		20 Contractor or Builder		
10 Site: <input type="checkbox"/> Building <input checked="" type="checkbox"/> Structure: <input type="checkbox"/> Object: <input type="checkbox"/>		21 Original Use, if apparent Wood & Coal Distributor		
11 On National Register? Yes <input type="checkbox"/> No <input checked="" type="checkbox"/>		22 Present Use Commercial		5 Other Name(s)
12 Is It Eligible? Yes <input checked="" type="checkbox"/> No <input type="checkbox"/>		23 Ownership Public <input type="checkbox"/> Private <input checked="" type="checkbox"/>		
13 Part of Estab. Hist. Dist.? Yes <input type="checkbox"/> No <input checked="" type="checkbox"/>		24 Owner's Name & Address, if known S. Meehan		
14 District Potent'l? Yes <input checked="" type="checkbox"/> No <input type="checkbox"/>		25 Open to Public? Yes <input checked="" type="checkbox"/> No <input type="checkbox"/>		5 Other Name(s)
15 Name of Established District		26 Local Contact Person or Organization Pike Co. Historical Society		
42 Further Description of Important Features Bay windows, cornice and present brick facade were added during the early 20th century.		27 Other Surveys in Which Included		
43 History and Significance This building's facade has been only slightly altered and its original design is substantially intact, as reconstructed in the early 20th century.				
44 Description of Environment and Outbuildings Cental Business District				
45 Sources of Information 1886 Sanborn Insurance Map		46 Prepared by GAM/KLI		
		47 Organization URDC		
		48 Date 6/79		
		49 Revision Date(s)		



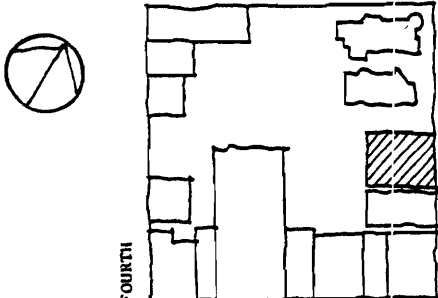
Office of Historic Preservation, P.O. Box 176, Jefferson City, Missouri 65101
HISTORIC INVENTORY

1 No 26		4 Present Name(s) Montgomery Ward		1 No
2 County Pike		5 Other Name(s)		
3 Location of Negatives URDC				
6 Specific Location 111 South 3rd Street		16 Thematic Category Commercial	28 No. of Stories 3	2 County
7 City or Town <input type="checkbox"/> Rural, Township & Vicinity Louisiana, MO		17 Date(s) or Period c. 1876	29 Basement? Yes <input checked="" type="checkbox"/> No <input type="checkbox"/>	
8 Site Plan GEORGIA		18 Style or Design Italianate	30 Foundation Material Masonry/stone	
		19 Architect or Engineer	31 Wall Construction Masonry	4 Present Name(s)
9 Coordinates UTM		20 Contractor or Builder	32 Roof Type & Material Flat/composition	
10 Site <input type="checkbox"/> Building <input checked="" type="checkbox"/> Structure <input type="checkbox"/> Object <input type="checkbox"/>		21 Original Use, if apparent Retail/ furniture store	33 No. of Bays Front 3 Side 0	
11 On National Register? Yes <input type="checkbox"/> No <input checked="" type="checkbox"/>		22 Present Use retail/ catalog store	34 Wall Treatment Brick	5 Other Name(s)
12 Is It Eligible? Yes <input checked="" type="checkbox"/> No <input type="checkbox"/>		23 Ownership Public <input type="checkbox"/> Private <input checked="" type="checkbox"/>	35 Plan Shape Rectangle	
13 Part of Estab. Hist. Dist.? Yes <input type="checkbox"/> No <input checked="" type="checkbox"/>		24 Owner's Name & Address, if known Mr. Davis Benning 421 North Main St. Louisiana MO.	36 Changes (Explain in #42) Addition <input type="checkbox"/> Altered <input type="checkbox"/> Moved <input type="checkbox"/>	
14 District Potential? Yes <input checked="" type="checkbox"/> No <input type="checkbox"/>		25 Open to Public? Yes <input checked="" type="checkbox"/> No <input type="checkbox"/>	37 Condition Interior Poor Exterior Fair	
15 Name of Established District		26 Local Contact Person or Organization Pike Co. Historical Society	38 Preservation Underway? Yes <input type="checkbox"/> No <input checked="" type="checkbox"/>	
42 Further Description of Important Features Original cornice has been removed, and the shutters have been added.		27 Other Surveys in Which Included	39 Endangered? By What? Yes <input type="checkbox"/> No <input checked="" type="checkbox"/>	
43 History and Significance This building is substantially intact and contributes to the streetscape through its mass, height, fenestration, detail and retention of original design.				
44 Description of Environment and Outbuildings Central Business District commercial area.		40 Visible from Public Road? Yes <input checked="" type="checkbox"/> No <input type="checkbox"/>		
45 Sources of Information 1876 - "Birds eye" view of Louisiana by Chas. Shober & Co. Props. 1885 Sanborn Insurance map 1900 Photograph of 3rd Street		41 Distance from and Frontage on Road 8' / 20'		
		46 Prepared by KLI/LC		
		47 Organization URDC/PCHS		
		48 Date 5/79 49 Revision Date(s)		



WALKER
CRANES
&
CONCRETE

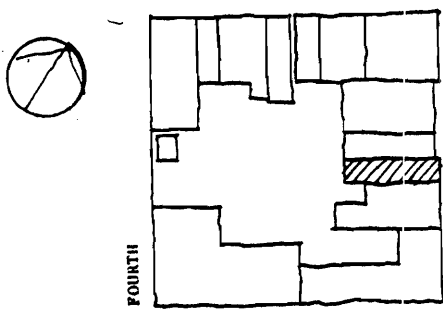
Office of Historic Preservation, P.O. Box 176, Jefferson City, Missouri 65101
HISTORIC INVENTORY

1 No 63		4 Present Name(s) Louisiana Funeral Parlour		1 No
2 County Pike		5 Other Name(s)		
3 Location of Negatives URDC				
6 Specific Location 112-114 3rd Street		16 Thematic Category Commercial	28 No. of Stories 4	2. County
7 City or Town <input type="checkbox"/> Rural, Township & Vicinity Louisiana, MO		17 Date(s) or Period c. 1875	29 Basement? Yes <input checked="" type="checkbox"/> No <input type="checkbox"/>	
8 Site Plan TENNESSEE 		18 Style or Design Romanesque	30 Foundation Material Masonry	
		19 Architect or Engineer	31 Wall Construction Masonry	4 Present Name(s)
		20 Contractor or Builder	32 Roof Type & Material Flat/ Asphalt	
		21 Original Use, if apparent Warehouse	33 No. of Bays Front 4 Side 4	
		22 Present Use Funeral Parlour	34 Wall Treatment Stone	
		23 Ownership Public <input type="checkbox"/> Private <input checked="" type="checkbox"/>	35 Plan Shape Rectangle	
		24 Owner's Name & Address, if known Andrew Murphy	36 Changes (Explain in #42) Addition <input type="checkbox"/> Altered <input type="checkbox"/> Moved <input type="checkbox"/>	
9 Coordinates UTM Lat Long		25 Open to Public? Yes <input checked="" type="checkbox"/> No <input type="checkbox"/>	37 Condition Interior Fair Exterior Good	
10 Site <input type="checkbox"/> Building <input checked="" type="checkbox"/> Structure <input type="checkbox"/> Object <input type="checkbox"/>		26 Local Contact Person or Organization Pike Co. Historical Society	38 Preservation Underway? Yes <input type="checkbox"/> No <input checked="" type="checkbox"/>	
11 On National Register? Yes <input type="checkbox"/> No <input checked="" type="checkbox"/>		27 Other Surveys in Which Included	39 Endangered? By What? Yes <input type="checkbox"/> No <input checked="" type="checkbox"/>	
12 Is It Eligible? Yes <input checked="" type="checkbox"/> No <input type="checkbox"/>			40 Visible from Public Road? Yes <input checked="" type="checkbox"/> No <input type="checkbox"/>	
13 Part of Estab. Hist. Dist.? Yes <input type="checkbox"/> No <input checked="" type="checkbox"/>			41 Distance from and Frontage on Road 8,745'	
14 District Potent'l? Yes <input checked="" type="checkbox"/> No <input type="checkbox"/>				
15 Name of Established District				
42 Further Description of Important Features Original pitched roof replaced by flat; Italianate parapet on north facade around 1920 (?)				
43 History and Significance This building was one of the early mills constructed in Louisiana.				
44 Description of Environment and Outbuildings Central Business District				
45 Sources of Information 1886 Sanborn Insurance Maps Aerial photograph 1876			46 Prepared by GAM/KLI	
			47 Organization URDC	
			48 Date 6/79 49 Revision Date(s)	



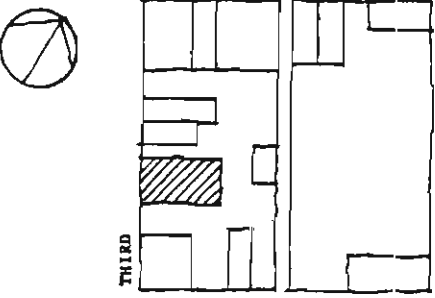


Office of Historic Preservation, P.O. Box 176, Jefferson City, Missouri 65101
HISTORIC INVENTORY

1 No 25		4 Present Name(s) Chamber of Commerce		1 No
2 County Pike		5 Other Name(s)		
3 Location of Negatives URDC				
6 Specific Location 113 South 3rd Street		16 Thematic Category Commercial		2. County
7 City or Town <input type="checkbox"/> Rural, Township & Vicinity Louisiana, MO		17 Date(s) or Period c. 1876		
8 Site Plan GEORGIA		18 Style or Design Victorian commercial		
		19 Architect or Engineer		4 Present Name(s)
9 Coordinates UTM		20 Contractor or Builder		
10 <input type="checkbox"/> Site <input checked="" type="checkbox"/> Building <input type="checkbox"/> Structure <input type="checkbox"/> Object <input type="checkbox"/>		21 Original Use, if apparent Retail/Millinery		
11 On National Register? Yes <input type="checkbox"/> No <input checked="" type="checkbox"/>		22 Present Use Public		5 Other Name(s)
12 Is it Eligible? Yes <input type="checkbox"/> No <input type="checkbox"/>		23 Ownership Public <input type="checkbox"/> Private <input checked="" type="checkbox"/>		
13 Part of Estab Hist Dist? Yes <input type="checkbox"/> No <input checked="" type="checkbox"/>		24 Owner's Name & Address, if known Chamber of Commerce Louisiana, Missouri		
14 District Potent'l? Yes <input type="checkbox"/> No <input type="checkbox"/>		25 Open to Public? Yes <input checked="" type="checkbox"/> No <input type="checkbox"/>		6 Other Name(s)
15 Name of Established District		26 Local Contact Person or Organization Pike Co. Historical Society		
		27 Other Surveys in Which Included		
42 Further Description of Important Features 2nd story bay added after 1900. Pressed tin ceiling on first floor.		28 No of Stories 3		7 Other Name(s)
		29 Basement? Yes <input checked="" type="checkbox"/> No <input type="checkbox"/>		
		30 Foundation Material Masonry/Stone		
		31 Wall Construction Masonry		8 Other Name(s)
		32 Roof Type & Material Flat/Composition		
		33 No. of Bays Front 3 Side 0		
		34 Wall Treatment Brick		9 Other Name(s)
		35 Plan Shape Rectangle		
		36 Changes (Explain in #42) Addition: <input type="checkbox"/> Altered <input checked="" type="checkbox"/> Moved <input type="checkbox"/>		
		37 Condition Interior Good Exterior Good		10 Other Name(s)
		38 Preservation Underway? Yes <input type="checkbox"/> No <input checked="" type="checkbox"/>		
		39 Endangered? By What? Yes <input type="checkbox"/> No <input checked="" type="checkbox"/>		
		40 Visible from Public Road? Yes <input checked="" type="checkbox"/> No <input type="checkbox"/>		11 Other Name(s)
		41 Distance from and Frontage on Road 8 1/20'		
43 History and Significance Contributes to streetscape through mass, height, fenestration, details, materials, and color.		46 Prepared by CLI/LC		12 Other Name(s)
44 Description of Environment and Outbuildings Central Business District commercial area.		47 Organization URDC/PCHS		
45 Sources of Information 1876 - "Birds eye" view of Louisiana by Chas. Shober & Co. Props. 1885 Sanborn Insurance Map 1900 Photograph of 3rd Street		48 Date 5/79 49 Revision Date(s)		



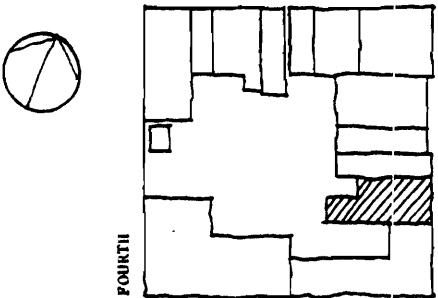
Office of Historic Preservation, P.O. Box 176, Jefferson City, Missouri 65101
HISTORIC INVENTORY

1 No 30		4 Present Name(s) Press Journal		1 No
2 County Pike		5 Other Name(s)		
3 Location of Negatives URDC				
6 Specific Location 114 - 116 South 3rd Street		16 Thematic Category Commercial	28 No. of Stories 2	2. County
7 City or Town <input type="checkbox"/> Rural, Township & Vicinity Louisiana, MO		17 Date(s) or Period c. 1885	29. Basement? Yes <input checked="" type="checkbox"/> No <input type="checkbox"/>	
8 Site Plan GEORGIA 		18 Style or Design Federal	30 Foundation Material Masonry	4. Present Name(s)
9 Coordinates UTM Lat _____ Long _____		19. Architect or Engineer	31. Wall Construction Brick	
10 Site <input type="checkbox"/> Building <input checked="" type="checkbox"/> Structure <input type="checkbox"/> Object <input type="checkbox"/>		20. Contractor or Builder	32. Roof Type & Material Flat	5. Other Name(s)
11 On National Register? Yes <input type="checkbox"/> No <input checked="" type="checkbox"/>		21. Original Use, if apparent Church	33. No. of Bays Front 3 Side _____	
12 Is it Eligible? Yes <input checked="" type="checkbox"/> No <input type="checkbox"/>		22 Present Use Offices	34. Wall Treatment Brick	
13 Part of Estab Hist Dist? Yes <input type="checkbox"/> No <input checked="" type="checkbox"/>		23 Ownership Public <input type="checkbox"/> Private <input checked="" type="checkbox"/>	35. Plan Shape Rectangle	
14 District Potent'l? Yes <input checked="" type="checkbox"/> No <input type="checkbox"/>		24 Owner's Name & Address, if known Press Journal Publishing Company, Inc.	36. Changes (Explain in #42) Addition <input type="checkbox"/> Altered <input checked="" type="checkbox"/> Moved <input type="checkbox"/>	
15 Name of Established District		25. Open to Public? Yes <input checked="" type="checkbox"/> No <input type="checkbox"/>	37 Condition Interior Good Exterior Good	
42. Further Description of Important Features Rough stone arch, lintels and string courses		26 Local Contact Person or Organization Pike Co. Historical Society	38. Preservation Underway? Yes <input type="checkbox"/> No <input checked="" type="checkbox"/>	
43 History and Significance This building's facade has been only slightly altered and its original design is substantially intact. It makes a significant contribution to the tout ensemble through all of its facade components.		27 Other Surveys in Which Included	39 Endangered? By What? Yes <input type="checkbox"/> No <input checked="" type="checkbox"/>	
44 Description of Environment and Outbuildings Central Business District		40 Visible from Public Road? Yes <input checked="" type="checkbox"/> No <input type="checkbox"/>		
45 Sources of Information 1885 Sanborn Insurance Map		41. Distance from and Frontage on Road 8'/60'		
46 Prepared by GAM/LC		47 Organization URDC/PCHS		
48 Date 6/79		49 Revision Date(s)		





Office of Historic Preservation, P.O. Box 176, Jefferson City, Missouri 65101
HISTORIC INVENTORY

1 No 24		4 Present Name(s)		1 No	
2 County Pike		5 Other Name(s)			2 County
3 Location of Negatives URDC					
6 Specific Location 115-117 South 3rd Street		16 Thematic Category Commercial		3 No of Stories	
		17 Date(s) or Period c. 1876			29 Basement?
7 City or Town If Rural, Township & Vicinity Louisiana, MO		18 Style or Design Victorian			
8 Site Plan GEORGIA 		19 Architect or Engineer		31 Wall Construction Masonry	
		20 Contractor or Builder			32 Roof Type & Material Flat/Composition
9 Coordinates UTM Lat _____ Long _____		21. Original Use, if apparent Retail/Harness shop-Grocery			
		22 Present Use Beauty Radio Station/Retail-Shop		34 Wall Treatment Stucco	
10 Site <input type="checkbox"/> Building <input checked="" type="checkbox"/> Structure <input type="checkbox"/> Object <input type="checkbox"/>		23 Ownership Public <input type="checkbox"/> Private <input checked="" type="checkbox"/>			35 Plan Shape Rectangle
		24 Owner's Name & Address, if known Mrs. James Cofer 117 1/2 S. 3rd St. Louisiana, MO			
11 On National Register? Yes <input type="checkbox"/> No <input checked="" type="checkbox"/> 12 Is It Eligible? Yes <input checked="" type="checkbox"/> No <input type="checkbox"/>		25 Open to Public? Yes <input checked="" type="checkbox"/> No <input type="checkbox"/>		37 Condition Interior Fair Exterior Fair	
		26 Local Contact Person or Organization Pike Co. Historical Society			38 Preservation Underway? Yes <input type="checkbox"/> No <input checked="" type="checkbox"/>
13 Part of Estab. Yes <input type="checkbox"/> Hist. Dist.? No <input checked="" type="checkbox"/> 14. District Potent? Yes <input checked="" type="checkbox"/> No <input type="checkbox"/>		27 Other Surveys in Which Included			
15 Name of Established District				40 Visible from Public Road? Yes <input checked="" type="checkbox"/> No <input type="checkbox"/>	
					41 Distance from and Frontage on Road 8' / 40'
42. Further Description of Important Features Bay window added sometime after 1900, as well as stucco treatment.					
43 History and Significance Severely altered. Moderately contributes to streetwall through its height and fenestration.					
44 Description of Environment and Outbuildings Central Business District commercial area.					
45 Sources of Information 1876 - Birdseye view of Louisiana, Chas. Shober & Co. Props., Chicago Lith. Co. 1885 Sanborn Insurance Map 1900 Photograph of 3rd Street				46 Prepared by KLI/LC	
				47 Organization URDC/PCHS	
				48 Date 5/79 49 Revision Date(s)	





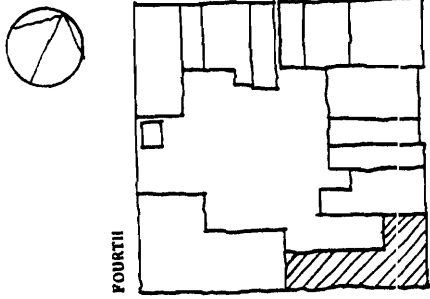

DON'T
VOTE FOR LETS
VOTE
FOR MARCH 23

KPCD

KPCD

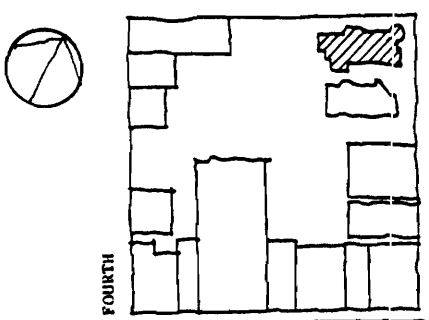

KPCD

Office of Historic Preservation, P.O. Box 176, Jefferson City, Missouri 65101
HISTORIC INVENTORY

1 No 23		4 Present Name(s) Ray's Restaurant		1 NO
2 County Pike		5 Other Name(s) Wahl Hotel & Cafe/Grand Central Hotel		
3 Location of Negatives URDC				2. County
6 Specific Location 119-125 S. 3rd Street		16 Thematic Category Hotel		
7 City or Town, if Rural, Township & Vicinity Louisiana, MO		17 Date(s) or Period c. 1885		4 Present Name(s)
8 Site Plan GEORGIA 		18 Style or Design Romanesque		
9 Coordinates UTM Lat Long		19 Architect or Engineer		5 Other Name(s)
10 Site Building <input checked="" type="checkbox"/> Structure <input type="checkbox"/> Object <input type="checkbox"/>		20 Contractor or Builder		
11 On National Register? Yes <input type="checkbox"/> No <input checked="" type="checkbox"/>		21 Original Use, if apparent Hotel		28 No. of Stories 2
12 Is it Eligible? Yes <input checked="" type="checkbox"/> No <input type="checkbox"/>		22 Present Use Retail/Offices		
13 Part of Estab. Hist. Dist.? Yes <input type="checkbox"/> No <input checked="" type="checkbox"/>		23 Ownership Public <input type="checkbox"/> Private <input checked="" type="checkbox"/>		29. Basement? Yes <input checked="" type="checkbox"/> No <input type="checkbox"/>
14 District Potential? Yes <input checked="" type="checkbox"/> No <input type="checkbox"/>		24 Owner's Name & Address, if known James G. Rittenbaum Clarksville, Missouri		30 Foundation Material Masonry/Stone
15 Name of Established District		25 Open to Public? Yes <input checked="" type="checkbox"/> No <input type="checkbox"/>		31. Wall Construction Masonry
		26 Local Contact Person or Organization Pike Co. Historical Society		32. Roof Type & Material Flat/composition
		27 Other Surveys in Which Included		33. No. of Bays Front 5 Side 10
				34. Wall Treatment Brick
				35. Plan Shape "U"
				36. Changes (Explain in #42) Addition <input type="checkbox"/> Altered <input checked="" type="checkbox"/> Moved <input type="checkbox"/>
				37 Condition Interior Good Exterior Excellent
				38. Preservation Underway? Yes <input type="checkbox"/> No <input checked="" type="checkbox"/>
				39. Endangered? By What? Yes <input type="checkbox"/> No <input checked="" type="checkbox"/>
				40. Visible from Public Road? Yes <input checked="" type="checkbox"/> No <input type="checkbox"/>
				41. Distance from and Frontage on Road 8' / 60' / 115'
42. Further Description of Important Features Interior altered for commercial use. Center part of cornice has been removed.				5 Other Name(s)
43 History and Significance This building contributes significantly to the streetscape through its mass, height, details, fenestration and retention of the major portions of its original design.				
44 Description of Environment and Outbuildings Central Business District commercial area - Third Street.				
45 Sources of Information 1885 Sanborn Insurance Map				
46. Prepared by KLI/LC				
47. Organization URDC/PCHS				
48 Date 5/79				
49 Revision Date(s)				

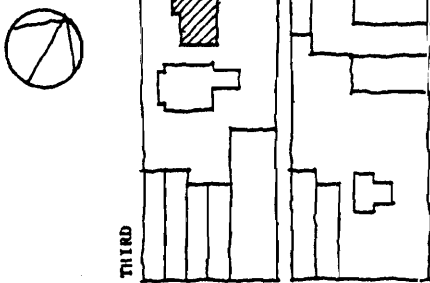


Office of Historic Preservation, P.O. Box 176, Jefferson City, Missouri 65101
HISTORIC INVENTORY


1 No 61		4 Present Name(s) Goins Apartments (Gensonburgs)		1 No
2 County Pike		5 Other Name(s)		
3 Location of Negatives URDC				
6 Specific Location 120 North 3rd Street		16 Thematic Category Residential		2. County
7 City or Town If Rural, Township & Vicinity Louisiana, MO		17 Date(s) or Period c. 1896		
8 Site Plan TENNESSEE		18 Style or Design Victorian		
		19 Architect or Engineer		4 Present Name(s)
		20 Contractor or Builder		
9 Coordinates UTM Lat _____ Long _____		21 Original Use, if apparent Residential		
10 Site: <input type="checkbox"/> Building <input checked="" type="checkbox"/> Structure: <input type="checkbox"/> Object: <input type="checkbox"/>		22 Present Use Home & Apartments		
11 On National Register? Yes <input type="checkbox"/> No <input checked="" type="checkbox"/>		23 Ownership Public <input type="checkbox"/> Private <input checked="" type="checkbox"/>		5 Other Name(s)
12 Is it Eligible? Yes <input checked="" type="checkbox"/> No <input type="checkbox"/>		24 Owner's Name & Address, if known R. Goins 120 North 3rd Louisiana, MO		
13 Part of Estab. Hist. Dist.? Yes <input type="checkbox"/> No <input checked="" type="checkbox"/>		25 Open to Public? Yes <input type="checkbox"/> No <input checked="" type="checkbox"/>		
14 District Potent'l? Yes <input checked="" type="checkbox"/> No <input type="checkbox"/>		26 Local Contact Person or Organization Pike Co. Historical Society		
15 Name of Established District		27 Other Surveys in Which Included		
42 Further Description of Important Features Corner turret.		28 No. of Stories 2½		6 Other Name(s)
		29 Basement? Yes <input checked="" type="checkbox"/> No <input type="checkbox"/>		
		30 Foundation Material Masonry		
43 History and Significance A physical remnant of past residential land use for this section of the Central Business District.		31 Wall Construction Stone & Brick		
		32 Roof Type & Material Pitched/Asp. Shingle		
44 Description of Environment and Outbuildings Central Business District fringe residential area		33 No. of Bays Front 3 Side _____		
		34 Wall Treatment Stone coursed		
45 Sources of Information Sanborn Fire Insurance maps, 1885, 1896, 1904 Pike County Historical Society		35 Plan Shape Rectangle		
		36 Changes (Explain in #42) Addition: _____ Altered <input checked="" type="checkbox"/> Moved: _____		
46 Prepared by		37 Condition Interior Good Exterior Good		
		38 Preservation Underway? Yes <input type="checkbox"/> No <input checked="" type="checkbox"/>		
47 Organization		39 Endangered? By What? Yes <input type="checkbox"/> No <input checked="" type="checkbox"/>		
		40 Visible from Public Road? Yes <input checked="" type="checkbox"/> No <input type="checkbox"/>		
48 Date		41 Distance from and Frontage on Road 8' / 35'		
		49 Revision Date(s)		



Office of Historic Preservation, P.O. Box 176, Jefferson City, Missouri 65101
HISTORIC INVENTORY

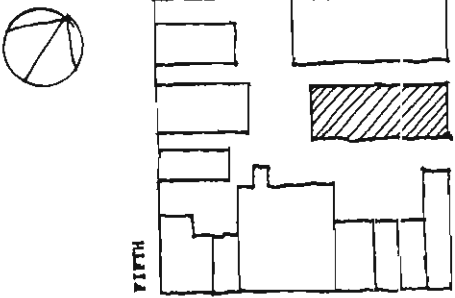
1 No 74		4 Present Name(s) Louisiana Public Library		1 No
2 County Pike		5 Other Name(s)		
3 Location of Negatives URDC				
6 Specific Location 121 North 3rd Street		16 Thematic Category Public Institution	28 No. of Stories 1	2 County
7 City or Town If Rural, Township & Vicinity Louisiana, MO		17 Date(s) or Period 1904	29. Basement? Yes <input checked="" type="checkbox"/> No <input type="checkbox"/>	
8 Site Plan TENNESSEE 		18 Style or Design New Gothic	30 Foundation Material Masonry	
9 Coordinates UTM Lat Long		19. Architect or Engineer	31. Wall Construction Stone	4 Present Name(s)
10 Site <input checked="" type="checkbox"/> Building <input checked="" type="checkbox"/> Structure <input type="checkbox"/> Object <input type="checkbox"/>		20. Contractor or Builder	32. Roof Type & Material Pitched/Slate	
11 On National Register? Yes <input type="checkbox"/> No <input checked="" type="checkbox"/>		21. Original Use, if apparent Library (Carnegie)	33. No. of Bays Front 3 Side	
12 Is It Eligible? Yes <input checked="" type="checkbox"/> No <input type="checkbox"/>		22 Present Use Library	34. Wall Treatment Rough Bonded	5 Other Name(s)
13 Part of Estab Hist Dist? Yes <input type="checkbox"/> No <input checked="" type="checkbox"/>		23 Ownership Public <input checked="" type="checkbox"/> Private <input type="checkbox"/>	35. Plan Shape Square	
14 District Potent'l? Yes <input checked="" type="checkbox"/> No <input type="checkbox"/>		24 Owner's Name & Address, if known	36. Changes (Explain in #42) Addition : Altered : Moved :	
15 Name of Established District		25. Open to Public? Yes <input checked="" type="checkbox"/> No <input type="checkbox"/>	37 Condition Excellent Interior Excellent Exterior	
42 Further Description of Important Features The notable feature of this building are the asymmetrical entrance, the stone material, the fenestration pattern, eyebrow windows and distinct plan organization.		26 Local Contact Person or Organization Pike Co. Historical Society	38. Preservation Underway? Yes No <input checked="" type="checkbox"/>	
43 History and Significance A unique building type in the Central Business District of Louisiana.		27 Other Surveys in Which Included	39 Endangered? By What? Yes <input type="checkbox"/> No <input checked="" type="checkbox"/>	
44 Description of Environment and Outbuildings Central Business District residential fringe area		40. Visible from Public Road? Yes <input checked="" type="checkbox"/> No <input type="checkbox"/>		
45 Sources of Information 1909 Sanborn Insurance Map Sesquicentennial Louisiana Mo Publication 1968		41. Distance from and Frontage on Road 5' / 45'		
		46. Prepared by GAM/LC		
		47. Organization URDC/PCHS		
		48 Date 6/79 49 Revision Date(s)		





Office of Historic Preservation, P.O. Box 176, Jefferson City, Missouri 65101

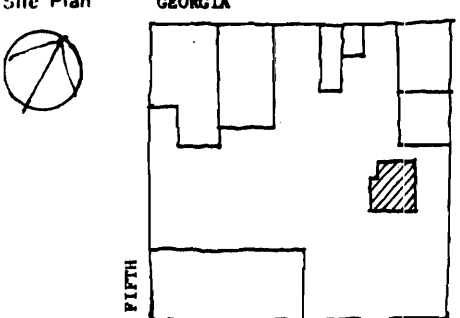
HISTORIC INVENTORY

1 No 51		4 Present Name(s) Beauty Shop (112)/ Louisianan Plumbing & Heating(116)		1 No
2 County Pike		5 Other Name(s)		
3 Location of Negatives URDC				2 County
8 Specific Location 112-116 North 4th Street		16 Thematic Category		
7 City or Town If Rural, Township & Vicinity Louisiana, MO		17 Date(s) or Period c. 1920		4 Present Name(s)
6 Site Plan TENNESSEE 		18 Style or Design Italianate		
9 Coordinates Lat Long		19 Architect or Engineer		5 Other Name(s)
10 Site : Building <input checked="" type="checkbox"/> Structure : Object <input type="checkbox"/>		20 Contractor or Builder		
11 On National Register? Yes <input type="checkbox"/> No <input checked="" type="checkbox"/>		21 Original Use, if apparent Garment Factory		1 No
12 Is It Eligible? Yes <input checked="" type="checkbox"/> No <input type="checkbox"/>		22 Present Use Beauty Shop/Plumbing Eng.		
13 Part of Estab Hist Dist? Yes <input type="checkbox"/> No <input checked="" type="checkbox"/>		23 Ownership Public <input type="checkbox"/> Private <input checked="" type="checkbox"/>		2 No of Stories 2
14 District Potent'l? Yes <input checked="" type="checkbox"/> No <input type="checkbox"/>		24 Owner's Name & Address, if known John Witgel 1410 South Carolina Louisiana, MO		
15 Name of Established District		25 Open to Public? Yes <input checked="" type="checkbox"/> No <input type="checkbox"/>		29 Basement? Yes <input checked="" type="checkbox"/> No <input type="checkbox"/>
42 Further Description of Important Features		26 Local Contact Person or Organization Pike Co. Historical Society		30 Foundation Material Masonry
43 History and Significance This building's facade has been moderately altered; the original design of its upper floors is substantially intact.		27 Other Surveys in Which Included		31 Wall Construction Brick
44 Description of Environment and Outbuildings Central Business District		46 Prepared by GAM/LC		32 Roof Type & Material Flat
45 Sources of Information 1931 Sanborn Insurance Map		47 Organization URDC/PCHS		33 No. of Bays Front 3 Side
		48 Date 7/79		34 Wall Treatment Brick
		49 Revision Date(s)		35 Plan Shape Rectangle
				36 Changes (Explain in #42) Addition <input type="checkbox"/> Altered <input checked="" type="checkbox"/> Moved <input type="checkbox"/>
				37 Condition Interior Fair Exterior Fair
				38 Preservation Underway? Yes <input type="checkbox"/> No <input checked="" type="checkbox"/>
				39 Endangered? By What? Yes <input type="checkbox"/> No <input checked="" type="checkbox"/>
				40 Visible from Public Road? Yes <input checked="" type="checkbox"/> No <input type="checkbox"/>
				41 Distance from and Frontage on Road 10'/40'
				5 Other Name(s)






Office of Historic Preservation, P.O. Box 176, Jefferson City, Missouri 65101
HISTORIC INVENTORY


1 No 15		4 Present Name(s)		1 No
2 County Pike		5 Other Name(s)		
3 Location of Negatives URDC				
6 Specific Location 115 South 4th Street		16 Thematic Category Residential	28 No. of Stories 2	2. County
7 City or Town If Rural, Township & Vicinity Louisiana, MO		17 Date(s) or Period c. 1931	29. Basement? Yes <input type="checkbox"/> No <input checked="" type="checkbox"/>	
8 Site Plan 		18 Style or Design	30 Foundation Material Masonry/Stone	
9 Coordinates UTM Lat Long		19. Architect or Engineer	31. Wall Construction Frame	4. Present Name(s)
10 Site <input checked="" type="checkbox"/> Building <input checked="" type="checkbox"/> Structure <input type="checkbox"/> Object <input type="checkbox"/>		20. Contractor or Builder	32. Roof Type & Material Gable	
11 On National Register? Yes <input type="checkbox"/> No <input checked="" type="checkbox"/>		21. Original Use, if apparent Boarding House	33. No. of Bays Front 4 Side	
12 Is It Eligible? Yes <input checked="" type="checkbox"/> No <input type="checkbox"/>		22 Present Use Residence	34. Wall Treatment Clapboard Siding	5. Other Name(s)
13 Part of Estab. Hist. Dist.? Yes <input type="checkbox"/> No <input checked="" type="checkbox"/>		23 Ownership Public <input type="checkbox"/> Private <input checked="" type="checkbox"/>	35. Plan Shape Composite	
14 District Potential? Yes <input checked="" type="checkbox"/> No <input type="checkbox"/>		24. Owner's Name & Address, if known Mrs. Ivy Northern Louisiana, MO	36. Changes (Explain in #42) Addition <input type="checkbox"/> Altered <input type="checkbox"/> Moved <input type="checkbox"/>	
15 Name of Established District		25 Open to Public? Yes <input type="checkbox"/> No <input checked="" type="checkbox"/>	37 Condition Interior Poor Exterior Poor	
42. Further Description of Important Features		26 Local Contact Person or Organization Pike Co. Historical Society	38. Preservation Underway? Yes <input type="checkbox"/> No <input checked="" type="checkbox"/>	
43 History and Significance		27 Other Surveys in Which Included	39 Endangered? By What? Yes <input checked="" type="checkbox"/> No <input type="checkbox"/> Poor Maintenance	
44 Description of Environment and Outbuildings		40. Visible from Public Road? Yes <input checked="" type="checkbox"/> No <input type="checkbox"/>		
45 Sources of Information 1931 Sanborn Insurance Map		41. Distance from and Frontage on Road 20'/40'		
		46 Prepared by KLI/MFB		
		47. Organization URDC/PCHS		
		48 Date 5/79	49 Revision Date(s)	



Office of Historic Preservation, P.O. Box 176, Jefferson City, Missouri 65101
HISTORIC INVENTORY

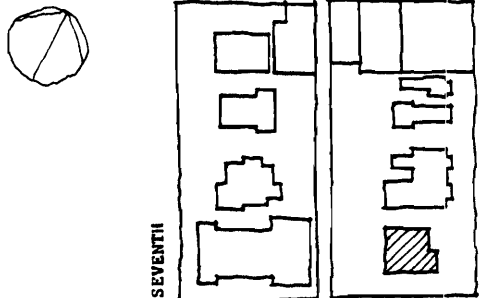
1 No 60		4 Present Name(s) Resale Shop (Ashley's Clothing)		1 No
2 County Pike		5 Other Name(s)		
3 Location of Negatives URDC				
6 Specific Location 121 North 4th Street		16 Thematic Category Retail/Commercial		2. County
7 City or Town // Rural, Township & Vicinity Louisiana, MO		17 Date(s) or Period c. 1885, 1896, 1909		
8 Site Plan TENNESSEE 		18 Style or Design Federal		4 Present Name(s)
9 Coordinates Lat Long		19 Architect or Engineer		
10 Site // Structure Building <input checked="" type="checkbox"/> Object <input type="checkbox"/>		20 Contractor or Builder		5 Other Name(s)
11 On National Register? Yes <input type="checkbox"/> No <input checked="" type="checkbox"/>		21 Original Use, if apparent		
12 Is It Eligible? Yes <input checked="" type="checkbox"/> No <input type="checkbox"/>		22 Present Use Resale & Repair Shop		
13 Part of Estab Hist Dist? Yes <input type="checkbox"/> No <input checked="" type="checkbox"/>		23 Ownership Public <input type="checkbox"/> Private <input checked="" type="checkbox"/>		
14 District Potent? Yes <input checked="" type="checkbox"/> No <input type="checkbox"/>		24 Owner's Name & Address, if known Charles & Mary Brown 212 North 4th Street Louisiana, MO		
15 Name of Established District		25 Open to Public? Yes <input checked="" type="checkbox"/> No <input type="checkbox"/>		2. County
42 Further Description of Important Features Front to North 4th considerably remodeled.		26 Local Contact Person or Organization Pike Co. Historical Society		
43 History and Significance This building's facade has been only slightly altered and its original design is substantially intact.		27 Other Surveys in Which Included		4 Present Name(s)
44 Description of Environment and Outbuildings Central Business District		28 No. of Stories 2		
45 Sources of Information 1885, 1896 & 1909 Sanborn Fire Insurance Maps		29 Basement? partial Yes <input type="checkbox"/> No <input type="checkbox"/>		5 Other Name(s)
		30 Foundation Material Masonry		
		31 Wall Construction Brick		
		32 Roof Type & Material Flat		
		33 No. of Bays Front 12 Side 4&8		
		34 Wall Treatment Brick		
		35 Plan Shape "E11"		
		36 Changes (Explain in #42) Addition <input type="checkbox"/> Altered <input checked="" type="checkbox"/> Moved <input type="checkbox"/>		
		37 Condition Interior Fair Exterior Fair		
		38 Preservation Underway? Yes <input type="checkbox"/> No <input checked="" type="checkbox"/>		
		39 Endangered? By What? Yes <input type="checkbox"/> No <input checked="" type="checkbox"/>		
		40 Visible from Public Road? Yes <input checked="" type="checkbox"/> No <input type="checkbox"/>		
		41. Distance from and Frontage on Road 8'/85'		
		46 Prepared by GAM/KLI		
		47 Organization URDC		
		48 Date 7/79 49 Revision Date(s)		






Office of Historic Preservation, P.O. Box 176, Jefferson City, Missouri 65101

HISTORIC INVENTORY


1 No 3		4 Present Name(s) D. & S. J. Springer		1 No
2 County Pike		5 Other Name(s)		
3 Location of Negatives URDC				
6 Specific Location 121 South 6th Street		16 Thematic Category Residence		2 County
7 City or Town If Rural, Township & Vicinity Louisiana		17 Date(s) or Period 1924		
8 Site Plan 		18 Style or Design		
9 Coordinates UTM Lat Long		19 Architect or Engineer		4 Present Name(s)
10 Site: Building <input checked="" type="checkbox"/> Structure: <input type="checkbox"/> Object: <input type="checkbox"/>		20 Contractor or Builder		
11 On National Register? Yes <input type="checkbox"/> No <input checked="" type="checkbox"/>		21 Original Use, if apparent Residence		
12 Is it Eligible? Yes <input checked="" type="checkbox"/> No <input type="checkbox"/>		22 Present Use Residence		5 Other Name(s)
13 Part of Estab Hist Dist? Yes <input type="checkbox"/> No <input checked="" type="checkbox"/>		23 Ownership Public <input type="checkbox"/> Private <input checked="" type="checkbox"/>		
14 District Potent? Yes <input checked="" type="checkbox"/> No <input type="checkbox"/>		24 Owner's Name & Address, if known D. Springer 121 S. 6th Street		
15 Name of Established District		25 Open to Public? Yes <input type="checkbox"/> No <input checked="" type="checkbox"/>		5 Other Name(s)
42 Further Description of Important Features		26 Local Contact Person or Organization Pike Co. Historical Society		
43 History and Significance		27 Other Surveys in Which Included		
44 Description of Environment and Outbuildings		28 No of Stories 1 1/2		5 Other Name(s)
45 Sources of Information 1931 Sanborn Map		29 Basement? Yes <input checked="" type="checkbox"/> No <input type="checkbox"/>		
		30 Foundation Material Masonry		
		31 Wall Construction Frame		5 Other Name(s)
		32 Roof Type & Material Shingles		
		33 No. of Bays Front 2 Side		
		34 Wall Treatment Painted		5 Other Name(s)
		35 Plan Shape E11		
		36 Changes (Explain in #42) Addition: <input type="checkbox"/> Altered: <input type="checkbox"/> Moved: <input type="checkbox"/>		
		37 Condition Interior Good Exterior Good		5 Other Name(s)
		38 Preservation Underway? Yes <input type="checkbox"/> No <input checked="" type="checkbox"/>		
		39 Endangered? By What? Yes <input type="checkbox"/> No <input checked="" type="checkbox"/>		
		40 Visible from Public Road? Yes <input checked="" type="checkbox"/> No <input type="checkbox"/>		5 Other Name(s)
		41 Distance from and Frontage on Road 30'/20'		
		46 Prepared by GAM/MFB		
		47 Organization URDC/PCBS		5 Other Name(s)
		48 Date 7/79		
		49 Revision Date(s)		



Office of Historic Preservation, P.O. Box 176, Jefferson City, Missouri 65101
HISTORIC INVENTORY

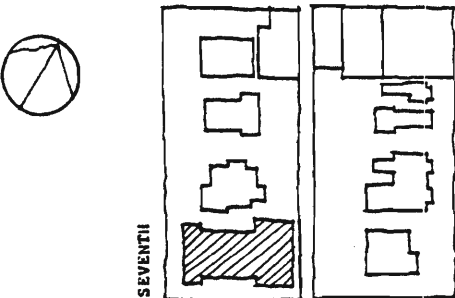

1 No 38		4 Present Name(s) City Hall		1 No
2 County Pike		5 Other Name(s)		
3 Location of Negatives URDC				
6 Specific Location 121 North 7th Street		16 Thematic Category Government - City	28 No. of Stories 2½	2 County
7 City or Town If Rural, Township & Vicinity Louisiana, MO		17 Date(s) or Period 1867	29 Basement? Yes <input checked="" type="checkbox"/> No <input type="checkbox"/>	
8 Site Plan TENNESSEE 		18 Style or Design	30 Foundation Material Masonry/Limestone	
		19 Architect or Engineer	31 Wall Construction Masonry	4 Present Name(s)
		20 Contractor or Builder	32 Roof Type & Material Gable/Hip/Asphalt	
		21 Original Use, if apparent Church	33 No. of Bays Shingle Front 3 Side	
		22 Present Use City Hall	34 Wall Treatment Brick	5 Other Name(s)
		23 Ownership Public <input checked="" type="checkbox"/> Private <input type="checkbox"/>	35 Plan Shape Mod./Rect.	
		24 Owner's Name & Address, if known City of Louisiana Louisiana, MO	36 Changes (Explain in #42) Addition: <input type="checkbox"/> Altered: <input type="checkbox"/> Moved: <input type="checkbox"/>	
9 Coordinates UTM Lat Long		25 Open to Public? Yes <input checked="" type="checkbox"/> No <input type="checkbox"/>	37 Condition Interior Good Exterior Excellent	
10 Site: <input type="checkbox"/> Building <input checked="" type="checkbox"/> Structure: <input type="checkbox"/> Object: <input type="checkbox"/>		26 Local Contact Person or Organization Pike Co. Historical Society	38 Preservation Underway? Yes <input type="checkbox"/> No <input checked="" type="checkbox"/>	
11 On National Register? Yes <input type="checkbox"/> No <input checked="" type="checkbox"/>		27 Other Surveys in Which Included	39 Endangered? Yes <input type="checkbox"/> No <input checked="" type="checkbox"/> By What?	
12 Is It Eligible? Yes <input checked="" type="checkbox"/> No <input type="checkbox"/>			40 Visible from Public Road? Yes <input checked="" type="checkbox"/> No <input type="checkbox"/>	
13 Part of Estab. Hist. Dist.? Yes <input type="checkbox"/> No <input checked="" type="checkbox"/>			41 Distance from and Frontage on Road 20'/40'/60'	
14 District Potent.? Yes <input checked="" type="checkbox"/> No <input type="checkbox"/>				
15 Name of Established District				
42 Further Description of Important Features The original steeple has been removed.				
43 History and Significance This building's facade has been only slightly altered and its original design is substantially intact.				
44 Description of Environment and Outbuildings Central Business District				
45 Sources of Information Sesquicentennial Louisiana MO publication 1968				
46 Prepared by KLI/LC				
47 Organization URDC/PCHS				
48 Date 5/79 49 Revision Date(s)				





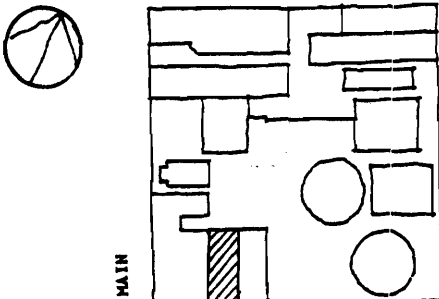

Office of Historic Preservation, P.O. Box 176, Jefferson City, Missouri 65101

HISTORIC INVENTORY

1 No 2 2 County Pike 3 Location of Negatives URDC	4 Present Name(s) <div style="text-align: center;">Centenary Methodist Church</div> 5 Other Name(s)	1 No	
6 Specific Location <div style="text-align: center;">Corner of 7th & South Carolina</div>	16 Thematic Category <div style="text-align: center;">Church</div>	28 No. of Stories 1 29 Basement? Yes <input checked="" type="checkbox"/> No <input type="checkbox"/>	2 County
7 City or Town If Rural, Township & Vicinity <div style="text-align: center;">Louisiana</div>	17 Date(s) or Period <div style="text-align: center;">1887</div>	30 Foundation Material <div style="text-align: center;">Masonry</div>	3 Present Name(s)
8 Site Plan GEORGIA 	18 Style or Design <div style="text-align: center;">Neo-Gothic</div>	31 Wall Construction <div style="text-align: center;">Brick</div>	4 Present Name(s)
9 Coordinates UTM Lat _____ Long _____	19 Architect or Engineer <div style="text-align: center;">Legg</div>	32 Roof Type & Material <div style="text-align: center;">Pitch - Slated</div>	5 Other Name(s)
10 Site: Building <input checked="" type="checkbox"/> Structure: Object <input type="checkbox"/>	20 Contractor or Builder 	33 No. of Bays <div style="text-align: center;">Front 3 Side</div>	
11 On National Register? Yes <input type="checkbox"/> No <input checked="" type="checkbox"/>	21 Original Use, if apparent <div style="text-align: center;">Church</div>	34 Wall Treatment <div style="text-align: center;">Brick</div>	
12 Is It Eligible? Yes <input checked="" type="checkbox"/> No <input type="checkbox"/>	22 Present Use <div style="text-align: center;">Church</div>	35 Plan Shape 	
13 Part of Estab. Hist. Dist.? Yes <input type="checkbox"/> No <input checked="" type="checkbox"/>	23 Ownership Public <input type="checkbox"/> Private <input checked="" type="checkbox"/>	36 Changes (Explain in #42) Addition <input type="checkbox"/> Altered <input checked="" type="checkbox"/> Moved <input type="checkbox"/>	
14 District Potent'l? Yes <input checked="" type="checkbox"/> No <input type="checkbox"/>	24 Owner's Name & Address, if known 	37 Condition Interior Good Exterior Good	
15 Name of Established District 	25 Open to Public? Yes <input checked="" type="checkbox"/> No <input type="checkbox"/>	38 Preservation Underway? Yes <input type="checkbox"/> No <input checked="" type="checkbox"/>	
42 Further Description of Important Features <div style="text-align: center;"> Basement and Organ Chamber added 1929 Educational Annex added to north end 1952 </div>	26 Local Contact Person or Organization <div style="text-align: center;">Pike Co. Historical Society</div>	39 Endangered? By What? Yes <input type="checkbox"/> No <input checked="" type="checkbox"/>	
43 History and Significance <div style="text-align: center;"> One of the oldest churches in the community and a fine example of Romanesque Revival. </div>	27 Other Surveys in Which Included 	40 Visible from Public Road? Yes <input checked="" type="checkbox"/> No <input type="checkbox"/>	
44 Description of Environment and Outbuildings <div style="text-align: center;"> One the fringe of the Central Business District, adjacent to a residential area. </div>		41 Distance from and Frontage on Road <div style="text-align: center;">10' / 50'</div>	
45 Sources of Information <div style="text-align: center;">1885 Sanborn Insurance Maps and Birdseye</div>	46 Prepared by <div style="text-align: center;">GAM/MFB</div>	47 Organization <div style="text-align: center;">URDC/PCHS</div>	
	48 Date <div style="text-align: center;">7/79</div>	49 Revision Date(s) 	

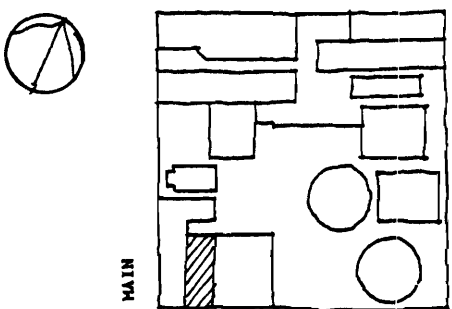



Office of Historic Preservation, P.O. Box 176, Jefferson City, Missouri 65101
HISTORIC INVENTORY

1 No 78		4 Present Name(s) Jim's Live Bait		1 No
2 County Pike		5 Other Name(s)		
3 Location of Negatives URDC				
6 Specific Location 117 Georgia Street		16 Thematic Category Commercial	28 No. of Stories 3	2. County
7 City or Town If Rural, Township & Vicinity Louisiana, MO		17 Date(s) or Period c. 1876	29. Basement? Yes <input type="checkbox"/> No <input type="checkbox"/>	
8 Site Plan TENNESSEE 		18 Style or Design Federal	30 Foundation Material Masonry/Stone	
		19 Architect or Engineer	31. Wall Construction Masonry	4 Present Name(s)
		20. Contractor or Builder	32. Roof Type & Material Flat/Composition	
		21. Original Use, if apparent Residential/Boarding	33. No. of Bays Front 3 Side 0	
		22 Present Use vacant	34. Wall Treatment Brick	5 Other Name(s)
		23 Ownership Public <input type="checkbox"/> Private <input checked="" type="checkbox"/>	35. Plan Shape Rectangle	
		24. Owner's Name & Address, if known	36. Changes (Explain in #42) Addition: Altered: Moved:	
9 Coordinates Lat Long		25. Open to Public? Yes <input type="checkbox"/> No <input checked="" type="checkbox"/>	37 Condition Interior: Poor Exterior: Poor	
10 Site <input type="checkbox"/> Building <input checked="" type="checkbox"/> Structure <input type="checkbox"/> Object <input type="checkbox"/>		26 Local Contact Person or Organization Pike Co. Historical Society	38. Preservation Underway? Yes <input type="checkbox"/> No <input checked="" type="checkbox"/>	
11 On National Register? Yes <input type="checkbox"/> No <input checked="" type="checkbox"/>		27 Other Surveys in Which Included	39. Endangered? By What? Yes <input type="checkbox"/> No <input checked="" type="checkbox"/>	
12 Is It Eligible? Yes <input checked="" type="checkbox"/> No <input type="checkbox"/>			40. Visible from Public Road? Yes <input checked="" type="checkbox"/> No <input type="checkbox"/>	
13 Part of Estab. Hist. Dist.? Yes <input type="checkbox"/> No <input checked="" type="checkbox"/>			41. Distance from and Frontage on Road 8'/25'	
14 District Potent'l? Yes <input checked="" type="checkbox"/> No <input type="checkbox"/>				
15 Name of Established District				
42. Further Description of Important Features The original cornice has been removed.				
43 History and Significance This building makes a moderate contribution to the streetscape through its mass, height and fenestration.				
44 Description of Environment and Outbuildings Central Business District				
45 Sources of Information 1876 Birds eye view of Louisiana, Chas. Shober & Co. Props., Chicago Lith. Co. 1885 Sanborn Insurance Map				
46 Prepared by KLI/MK				
47. Organization URDC/PCHS				
48 Date 5/79				
49 Revision Date(s)				
				

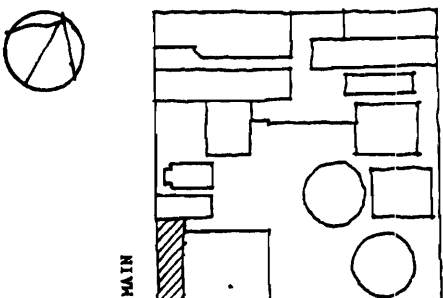



Office of Historic Preservation, P.O. Box 176, Jefferson City, Missouri 65101
HISTORIC INVENTORY

1 No 77 2 County Pike 3 Location of Negatives URDC	4 Present Name(s) <div style="text-align: center; font-weight: bold;">Commercial Fishing Supplies</div> 5 Other Name(s)	1 No	
6 Specific Location <div style="text-align: center; font-weight: bold;">119 Georgia Street</div>	16 Thematic Category <div style="text-align: center; font-weight: bold;">Commercial</div>	28 No. of Stories 3 29 Basement? Yes <input checked="" type="checkbox"/> No <input type="checkbox"/>	2. County
7 City or Town <input type="checkbox"/> Rural, Township & Vicinity <div style="text-align: center; font-weight: bold;">Louisiana, MO</div>	17 Date(s) or Period <div style="text-align: center; font-weight: bold;">C. 1876</div>	30 Foundation Material <div style="text-align: center; font-weight: bold;">Masonry/Stone</div>	4 Present Name(s)
8 Site Plan TENNESSEZ 	18 Style or Design <div style="text-align: center; font-weight: bold;">Federal (?)</div>	31 Wall Construction <div style="text-align: center; font-weight: bold;">Masonry</div>	
9 Coordinates UTM Lat _____ Long _____	19 Architect or Engineer 20 Contractor or Builder 21 Original Use, if apparent 22 Present Use <div style="text-align: center; font-weight: bold;">Retail/Fishing supply</div>	32 Roof Type & Material <div style="text-align: center; font-weight: bold;">Flat/Composition</div>	
10 Site <input type="checkbox"/> Building <input checked="" type="checkbox"/> Structure <input type="checkbox"/> Object <input type="checkbox"/>	23 Ownership Public <input type="checkbox"/> Private <input checked="" type="checkbox"/>	33 No. of Bays Front 3 Side 0	
11 On National Register? Yes <input type="checkbox"/> No <input checked="" type="checkbox"/>	24 Owner's Name & Address, if known <div style="text-align: center; font-weight: bold;">Mark Morris</div>	34 Wall Treatment <div style="text-align: center; font-weight: bold;">Brick</div>	
12 Is It Eligible? Yes <input checked="" type="checkbox"/> No <input type="checkbox"/>	25 Open to Public? Yes <input type="checkbox"/> No <input checked="" type="checkbox"/>	35 Plan Shape Rectangle	
13 Part of Estab. Hist. Dist.? Yes <input type="checkbox"/> No <input checked="" type="checkbox"/>	26 Local Contact Person or Organization <div style="text-align: center; font-weight: bold;">Pike Co. Historical Society</div>	36 Changes (Explain in #42) Addition <input type="checkbox"/> Altered <input checked="" type="checkbox"/> Moved <input type="checkbox"/>	
14 District Potent'l? Yes <input checked="" type="checkbox"/> No <input type="checkbox"/>	27 Other Surveys in Which Included 	37 Condition Interior Poor Exterior Fair	
15 Name of Established District 	38 Preservation Underway? Yes <input type="checkbox"/> No <input checked="" type="checkbox"/>	39 Endangered? By What? Yes <input type="checkbox"/> No <input checked="" type="checkbox"/>	
42 Further Description of Important Features <div style="padding: 5px;"> Bay window has pitch added to original facade. The original cornice has been removed. </div>	40 Visible from Public Road? Yes <input checked="" type="checkbox"/> No <input type="checkbox"/>	41 Distance from and Frontage on Road <div style="text-align: center; font-weight: bold;">8'/25'</div>	5 Other Name(s)
43 History and Significance <div style="padding: 5px;"> This building makes a moderate contribution to the streetscape through its mass, height, fenestration and materials. </div>			
44 Description of Environment and Outbuildings <div style="text-align: center; font-weight: bold;">Central Business District</div>	46 Prepared by <div style="text-align: center; font-weight: bold;">KLT/MCK</div>		
45 Sources of Information <div style="padding: 5px;"> 1876 Birds eye view of Louisiana by A. Koch, Chas. Shober & Co., Props., Chicago 1885 Sanborn Insurance Map </div>	47 Organization <div style="text-align: center; font-weight: bold;">URDC/PCHS</div>		
	48 Date <div style="text-align: center; font-weight: bold;">5/79</div>	49 Revision Date(s) <div style="text-align: center; font-weight: bold;">GAM 6/79</div>	



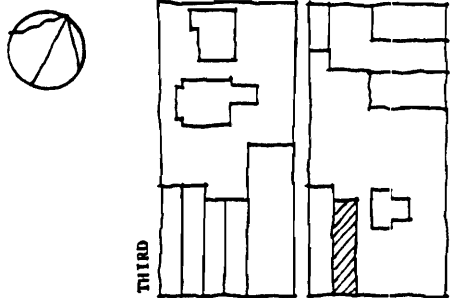
Office of Historic Preservation, P.O. Box 176, Jefferson City, Missouri 65101
HISTORIC INVENTORY

1 No 76		4 Present Name(s) The Corner		1 No
2 County Pike		5 Other Name(s)		
3 Location of Negatives URDC				
6 Specific Location 121 Georgia Street		16 Thematic Category Commercial		2 County
7 City or Town, if Rural, Township & Vicinity Louisiana, MO		17 Date(s) or Period c. 1876		
8 Site Plan TENNESSEE 		18 Style or Design		
9 Coordinates Lat _____ Long _____ UTM		19 Architect or Engineer		4 Present Name(s)
		20 Contractor or Builder		
		21 Original Use, if apparent Grocery		
		22 Present Use Being remodeled		
10 Site: <input type="checkbox"/> Building <input checked="" type="checkbox"/> Structure: <input type="checkbox"/> Object: <input type="checkbox"/>		23 Ownership Public <input type="checkbox"/> Private <input checked="" type="checkbox"/>		5 Other Name(s)
11 On National Register? Yes <input type="checkbox"/> No <input checked="" type="checkbox"/>		24 Owner's Name & Address, if known		
12 Is it Eligible? Yes <input checked="" type="checkbox"/> No <input type="checkbox"/>		25 Open to Public? Yes <input type="checkbox"/> No <input checked="" type="checkbox"/>		
13 Part of Estab. Hist. Dist.? Yes <input type="checkbox"/> No <input checked="" type="checkbox"/>		26 Local Contact Person or Organization Pike Co. Historical Society		
14 District Potential? Yes <input checked="" type="checkbox"/> No <input type="checkbox"/>		27 Other Surveys in Which Included		5 Other Name(s)
15 Name of Established District		28 No. of Stories 3		
		29 Basement? Yes <input checked="" type="checkbox"/> No <input type="checkbox"/>		
		30 Foundation Material Masonry		
		31 Wall Construction Brick		5 Other Name(s)
		32 Roof Type & Material Flat		
		33 No. of Bays Front 3 Side		
		34 Wall Treatment Brick		
		35 Plan Shape Rectangle		5 Other Name(s)
		36 Changes (Explain in #42) Addition <input type="checkbox"/> Altered <input checked="" type="checkbox"/> Moved <input type="checkbox"/>		
		37 Condition Interior Poor Exterior Poor		
		38 Preservation Underway? Yes <input type="checkbox"/> No <input checked="" type="checkbox"/>		
		39 Endangered? By What? Yes <input type="checkbox"/> No <input checked="" type="checkbox"/>		5 Other Name(s)
		40 Visible from Public Road? Yes <input checked="" type="checkbox"/> No <input type="checkbox"/>		
		41 Distance from and Frontage on Road 8'		
42 Further Description of Important Features <p>Second and third floor deterioration quite extensive. Structural cracking and movement apparant on external walls. The original cornice has been removed.</p>				
43 History and Significance <p>This building's facade has been moderately altered; the original design of its upper floors is substantially intact. It makes a significant contribution to the tout ensemble through its mass, height, materials and fenestration.</p>				
44 Description of Environment and Outbuildings <p>Central Business District</p>				
45 Sources of Information <p>1876 Aerial photograph 1885 Sanborn Insurance Map</p>				
46 Prepared by GAM/LC				
47 Organization URDC PCHS				
48 Date 6/79				
49 Revision Date(s)				





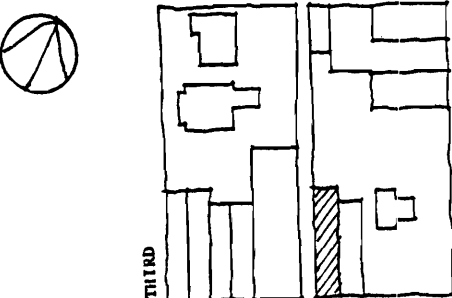

Office of Historic Preservation, P.O. Box 176, Jefferson City, Missouri 65101
HISTORIC INVENTORY

1 No 70		4 Present Name(s) Fireside Tavern		1 NO
2 County Pike		5 Other Name(s)		
3 Location of Negatives URDC				
6 Specific Location 207 Georgia Street		16 Thematic Category Commercial	28 No. of Stories 2	2 County
7 City or Town If Rural, Township & Vicinity Louisiana, MO		17 Date(s) or Period c. 1875	29 Basement? Yes <input checked="" type="checkbox"/> No <input type="checkbox"/>	
8 Site Plan TENNESSEE 		18 Style or Design	30 Foundation Material Masonry/Stone	
9 Coordinates UTM Lat Long		19 Architect or Engineer	31 Wall Construction Masonry	4 Present Name(s)
		20 Contractor or Builder	32 Roof Type & Material Flat/Composition	
		21 Original Use, if apparent Retail/Hardware-Tin Shop	33 No. of Bays Front 3 Side 0	
22 Present Use		34 Wall Treatment Brick/Cast Iron	35 Plan Shape Rectangle	
23 Ownership Public <input type="checkbox"/> Private <input checked="" type="checkbox"/>		36 Changes (Explain in #42) Addition <input type="checkbox"/> Altered <input checked="" type="checkbox"/> Moved <input type="checkbox"/>	37 Condition Interior Good Exterior Fair	
24 Owner's Name & Address, if known		38 Preservation Underway? Yes <input type="checkbox"/> No <input checked="" type="checkbox"/>	39 Endangered? By What? Yes <input type="checkbox"/> No <input checked="" type="checkbox"/>	
25 Open to Public? Yes <input checked="" type="checkbox"/> No <input type="checkbox"/>		26 Local Contact Person or Organization Pike Co. Historical Society	40 Visible from Public Road? Yes <input checked="" type="checkbox"/> No <input type="checkbox"/>	
27 Other Surveys in Which Included		41 Distance from and Frontage on Road 8' / 18' / 80		
42 Further Description of Important Features First floor remodeled, ornamental work to second and third floor just repainted. Parapet removed. Was originally pitched roof.				5 Other Name(s)
43 History and Significance This building makes a moderate contribution to the streetscape through its mass and height.				
44 Description of Environment and Outbuildings Central Business District				
45 Sources of Information 1876 Aerial photograph 1885 Sanborn Insurance Map				
46 Prepared by KLI/MCK				
47 Organization URDC/PCHS				
48 Date 5/79				
49 Revision Date(s) GAM 6/79				



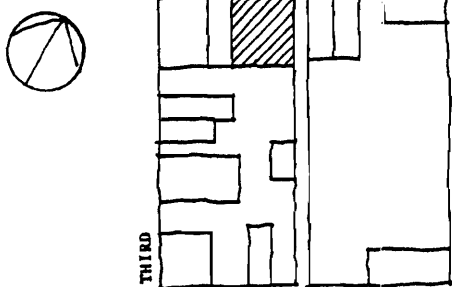


Office of Historic Preservation, P.O. Box 176, Jefferson City, Missouri 65101
HISTORIC INVENTORY

1 No 69		4 Present Name(s) Extension to Fireside Lounge		1 No
2 County Pike		5 Other Name(s)		
3 Location of Negatives URDC				
6 Specific Location 209 Georgia Street		16 Thematic Category Bar		2 County
7 City or Town If Rural, Township & Vicinity		17 Date(s) or Period C. 1876		
8 Site Plan TENNESSEE 		18 Style or Design Federal		
9 Coordinates Lat _____ Long _____ UTM		19 Architect or Engineer		4 Present Name(s)
		20 Contractor or Builder		
		21 Original Use, if apparent Hardware		
10 Site: <input type="checkbox"/> Building <input checked="" type="checkbox"/> Structure: <input type="checkbox"/> Object <input type="checkbox"/>		22 Present Use Vacant		
11 On National Register? Yes <input type="checkbox"/> No <input checked="" type="checkbox"/>		23 Ownership Public <input type="checkbox"/> Private <input checked="" type="checkbox"/>		
12 Is it Eligible? Yes <input checked="" type="checkbox"/> No <input type="checkbox"/>		24 Owner's Name & Address, if known Walter Newman 421 Nebraska Louisiana, MO		
13 Part of Estab. Hist. Dist.? Yes <input type="checkbox"/> No <input checked="" type="checkbox"/>		25 Open to Public? Yes <input type="checkbox"/> No <input checked="" type="checkbox"/>		
14 District Potent? Yes <input checked="" type="checkbox"/> No <input type="checkbox"/>		26 Local Contact Person or Organization Pike Co. Historical Society		
15 Name of Established District		27 Other Surveys in Which Included		
42 Further Description of Important Features Cast iron facade. Building undergoing remodeling at present time; future facade treatment uncertain. The original cornice has been removed.		28 No. of Stories 3		5 Other Name(s)
43 History and Significance This building's facade has been only slightly altered and its original design is substantially intact.		29 Basement? Yes <input type="checkbox"/> No <input checked="" type="checkbox"/>		
44 Description of Environment and Outbuildings Central Business District		30 Foundation Material Masonry		
45 Sources of Information 1876 Aerial photograph 1885 Sanborn Insurance Map		31 Wall Construction Brick		
		32 Roof Type & Material Flat		
		33 No. of Bays Front 3 Side -		
		34 Wall Treatment Painted		
		35 Plan Shape Rectangle		
		36 Changes (Explain in #42) Addition: <input type="checkbox"/> Altered: <input checked="" type="checkbox"/> Moved: <input type="checkbox"/>		
		37 Condition Interior Poor Exterior Poor		
		38 Preservation Underway? Yes <input checked="" type="checkbox"/> No <input type="checkbox"/>		
		39 Endangered? By What? Yes <input type="checkbox"/> No <input checked="" type="checkbox"/>		
		40 Visible from Public Road? Yes <input checked="" type="checkbox"/> No <input type="checkbox"/>		
		41 Distance from and Frontage on Road 8'/20'		
				
		46 Prepared by GAM/LC		
		47 Organization URDC/PCHS		
		48 Date 6/79 49 Revision Date(s)		




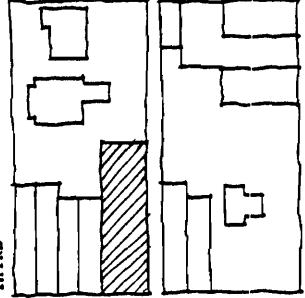
Office of Historic Preservation, P.O. Box 176, Jefferson City, Missouri 65101
HISTORIC INVENTORY

1 No 29 2 County Pike 3 Location of Negatives URDC	4 Present Name(s) <div style="text-align: center; font-weight: bold;">Ture Value Hardware</div> 5 Other Name(s)	1 No
6 Specific Location <div style="text-align: center; font-weight: bold;">212 - 214 Georgia Street</div>	16 Thematic Category <div style="text-align: center; font-weight: bold;">Commercial</div>	2 County
7 City or Town If Rural, Township & Vicinity <div style="text-align: center; font-weight: bold;">Louisiana, MO</div>	17 Date(s) or Period <div style="text-align: center; font-weight: bold;">c. 1885</div>	4 Present Name(s)
8 Site Plan GEORGIA 	18 Style or Design <div style="text-align: center; font-weight: bold;">Italianate</div>	5 Other Name(s)
9 Coordinates UTM Lat Long	19 Architect or Engineer 20 Contractor or Builder 21 Original Use, if apparent <div style="text-align: center; font-weight: bold;">Retail/Dry goods - printing</div>	28 No. of Stories 2 29 Basement? Yes <input checked="" type="checkbox"/> No <input type="checkbox"/> 30 Foundation Material <div style="text-align: center; font-weight: bold;">Masonry.Stone</div>
10 Site <input checked="" type="checkbox"/> Building <input checked="" type="checkbox"/> Structure <input type="checkbox"/> Object <input type="checkbox"/> 11 On National Register? Yes <input type="checkbox"/> No <input checked="" type="checkbox"/> 12 Is it Eligible? Yes <input checked="" type="checkbox"/> No <input type="checkbox"/> 13 Part of Estab. Hist. Dist.? Yes <input type="checkbox"/> No <input checked="" type="checkbox"/> 14 District Potent'l? Yes <input checked="" type="checkbox"/> No <input type="checkbox"/> 15 Name of Established District	22 Present Use <div style="text-align: center; font-weight: bold;">Retail/Hardware - Union Hall</div> 23 Ownership Public <input type="checkbox"/> Private <input checked="" type="checkbox"/> 24 Owner's Name & Address, if known <div style="text-align: center; font-weight: bold;">Carpenters Union of Louisiana Missouri</div>	31 Wall Construction <div style="text-align: center; font-weight: bold;">Masonry</div> 32 Roof Type & Material <div style="text-align: center; font-weight: bold;">Flat/composition</div>
25 Open to Public? Yes <input checked="" type="checkbox"/> No <input type="checkbox"/> 26 Local Contact Person or Organization <div style="text-align: center; font-weight: bold;">Pike Co. Historical Society</div> 27 Other Surveys in Which Included	33 No. of Bays Front 7 Side 34 Wall Treatment <div style="text-align: center; font-weight: bold;">Brick/cast iron</div> 35 Plan Shape Rectangle 36 Changes (Explain in #42) Addition <input type="checkbox"/> Altered <input checked="" type="checkbox"/> Moved <input type="checkbox"/> 37 Condition Interior Good Exterior Excellent 38 Preservation Underway? Yes <input type="checkbox"/> No <input checked="" type="checkbox"/> 39 Endangered? By What? Yes <input type="checkbox"/> No <input checked="" type="checkbox"/> 40 Visible from Public Road? Yes <input checked="" type="checkbox"/> No <input type="checkbox"/> 41 Distance from and Frontage on Road <div style="text-align: center; font-weight: bold;">8'/43'/60'</div>	5 Other Name(s)
42 Further Description of Important Features <div style="padding: 10px;"> Entry to second floor has been relocated. First floor store front has been modernized. </div>		
43 History and Significance <div style="padding: 10px;"> This building is substantially intact, except for a portion of the first floor store-front facade. The mass, height, details, color, materials, fenestration are major components in its contribution to the image of the district. </div>		
44 Description of Environment and Outbuildings <div style="padding: 10px;"> Central Business District - central commercial area. </div>		
45 Sources of Information <div style="padding: 10px;"> 1896 Sanborn Insurance Map </div>		
<div style="display: flex; justify-content: space-between;"> <div style="width: 60%;"> 46 Prepared by <div style="text-align: center; font-weight: bold;">KLI/MCK</div> 47 Organization <div style="text-align: center; font-weight: bold;">URDC/PCHS</div> 48 Date <div style="text-align: center; font-weight: bold;">5/79</div> </div> <div style="width: 35%;"> 49 Revision Date(s) </div> </div>		





Office of Historic Preservation, P.O. Box 176, Jefferson City, Missouri 65101
HISTORIC INVENTORY

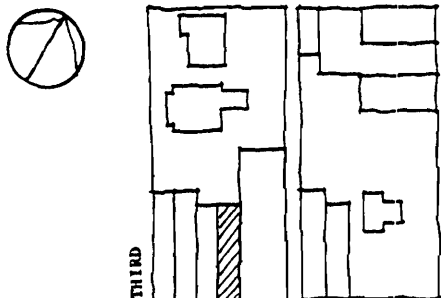
1 No 68	4 Present Name(s) <div style="text-align: center; font-size: 1.2em;">J. C. Penney</div>		1 No	
2 County <div style="text-align: center;">Pike</div>	5 Other Name(s) <div style="text-align: center;">Michael Bros. Bldg.</div>			2 County
3 Location of Negatives <div style="text-align: center;">URDC</div>				
6 Specific Location <div style="text-align: center; font-size: 1.2em;">213 Georgia Street</div>		16 Thematic Category <div style="text-align: center;">Commercial</div>		
7 City or Town If Rural, Township & Vicinity <div style="text-align: center;">Louisiana, MO</div>		17 Date(s) or Period <div style="text-align: center;">c. 1876 - remodeled</div>		
8 Site Plan <div style="text-align: center;">TENNESSEE</div>  		18 Style or Design <div style="text-align: center;">Victorian Commercial</div>		
9 Coordinates Lat _____ Long _____ <div style="text-align: center;">UTM</div>		19 Architect or Engineer 		5 Other Name(s)
10 Site: <input type="checkbox"/> Building <input checked="" type="checkbox"/> Structure: <input type="checkbox"/> Object: <input type="checkbox"/>		20 Contractor or Builder 		
11 On National Register? Yes <input type="checkbox"/> No <input checked="" type="checkbox"/>		21 Original Use, if apparent <div style="text-align: center;">Retail/Drygoods & clothing</div>		
12 Is it Eligible? Yes <input checked="" type="checkbox"/> No <input type="checkbox"/>		22 Present Use <div style="text-align: center;">Retail/Dept. Catalog Store</div>		6 Other Name(s)
13 Part of Estab. Hist. Dist.? Yes <input type="checkbox"/> No <input checked="" type="checkbox"/>		23 Ownership Public <input checked="" type="checkbox"/> Private <input type="checkbox"/>		
14 District Potent'l? Yes <input checked="" type="checkbox"/> No <input type="checkbox"/>		24 Owner's Name & Address, if known <div style="text-align: center;">Charles Pitney Louisiana, MO</div>		
15 Name of Established District 		25 Open to Public? Yes <input checked="" type="checkbox"/> No <input type="checkbox"/>		7 Other Name(s)
26 Local Contact Person or Organization <div style="text-align: center;">Pike Co. Historical Society</div>		27 Other Surveys in Which Included 		
28 No. of Stories <div style="text-align: center;">2</div>		29 Basement? Yes <input checked="" type="checkbox"/> No <input type="checkbox"/>		
30 Foundation Material <div style="text-align: center;">Masonry/Stone</div>		31 Wall Construction <div style="text-align: center;">Masonry</div>		8 Other Name(s)
32 Roof Type & Material <div style="text-align: center;">Flat/Composition</div>		33 No. of Bays Front <div style="text-align: center;">6</div> Side <div style="text-align: center;">6</div>		
34 Wall Treatment <div style="text-align: center;">Brick</div>		35 Plan Shape <div style="text-align: center;">Rectangle</div>		
36 Changes (Explain in #42) Addition <input type="checkbox"/> Altered <input checked="" type="checkbox"/> Moved <input type="checkbox"/>		37 Condition Interior <div style="text-align: center;">Good</div> Exterior <div style="text-align: center;">Excellent</div>		9 Other Name(s)
38 Preservation Underway? Yes <input type="checkbox"/> No <input checked="" type="checkbox"/>		39 Endangered? By What? Yes <input type="checkbox"/> No <input checked="" type="checkbox"/>		
40 Visible from Public Road? Yes <input checked="" type="checkbox"/> No <input type="checkbox"/>		41 Distance from and Frontage on Road <div style="text-align: center;">8' / 40' / 120'</div>		
42 Further Description of Important Features Facade and plan organization was altered between 1896 and 1909. Entry to second floor was relocated from center to left side, columns replaced center bearing wall with cast iron columns. Originally had a pitched roof.				
43 History and Significance This building's facade has been moderately altered; the turn of the century design of its upper floors is substantially intact. It makes a significant contribution to the tout ensemble through its mass, height, fenestration, cornice and materials.				
44 Description of Environment and Outbuildings <div style="text-align: center;">Central Business District</div>				
45 Sources of Information 1876 Aerial photograph 1885, 1896 Sanborn Insurance Map 1909 Sanborn Insurance Map courtesy of Leone Cadwallader				
46 Prepared by <div style="text-align: center;">KLI/MCK</div>				
47 Organization <div style="text-align: center;">URDC/PCHS</div>				
48 Date <div style="text-align: center;">5/79</div>				






JCPenney

Office of Historic Preservation, P.O. Box 176, Jefferson City, Missouri 65101
HISTORIC INVENTORY

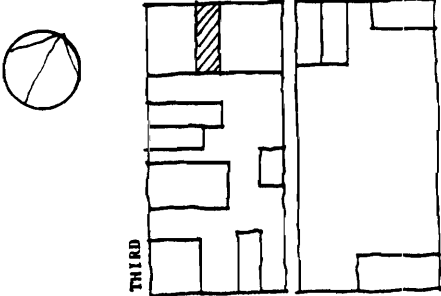

1 No 67		4 Present Name(s) Lorna Day (Millinery)		1 No
2 County Pike		5 Other Name(s)		
3 Location of Negatives URDC				
6 Specific Location 215 Georgia Street		16 Thematic Category Commercial	28 No. of Stories 3	2 County
7 City Bo Town if Rural, Township & Vicinity Louisiana, MO		17 Date(s) or Period c. 1875	29. Basement? Yes <input type="checkbox"/> No <input checked="" type="checkbox"/>	
		18 Style or Design Victorian	30 Foundation Material Masonry	
8 Site Plan 		19. Architect or Engineer	31. Wall Construction Brick	4 Present Name(s)
9 Coordinates UTM Lat _____ Long _____		20. Contractor or Builder	32. Roof Type & Material Flat	
		21. Original Use, if apparent Clothing Store	33. No. of Bays Front 3 Side -	
10 Site <input type="checkbox"/> Building <input checked="" type="checkbox"/> Structure <input type="checkbox"/> Object <input type="checkbox"/>		22 Present Use Clothing Store	34. Wall Treatment Brick	5 Other Name(s)
		23 Ownership Public <input type="checkbox"/> Private <input checked="" type="checkbox"/>	35. Plan Shape Rectangle	
11 On National Register? Yes <input type="checkbox"/> No <input checked="" type="checkbox"/>		24 Owner's Name & Address, if known Pauline Stien 40 N. Kingshighway St. Louis, MO	36. Changes (Explain in #42) Addition <input type="checkbox"/> Altered <input checked="" type="checkbox"/> Moved <input type="checkbox"/>	
12 Is It Eligible? Yes <input checked="" type="checkbox"/> No <input type="checkbox"/>		25. Open to Public? Yes <input checked="" type="checkbox"/> No <input type="checkbox"/>	37 Condition Interior Fair Exterior Fair	
13 Part of Estab. Hist. Dist.? Yes <input type="checkbox"/> No <input checked="" type="checkbox"/>		26 Local Contact Person or Organization Pike Co. Historical Society	38. Preservation Underway? Yes <input type="checkbox"/> No <input checked="" type="checkbox"/>	
14 District Potent'l? Yes <input checked="" type="checkbox"/> No <input type="checkbox"/>		27 Other Surveys in Which Included	39. Endangered? By What? Yes <input type="checkbox"/> No <input checked="" type="checkbox"/>	
15 Name of Established District			40. Visible from Public Road? Yes <input checked="" type="checkbox"/> No <input type="checkbox"/>	
			41. Distance from and Frontage on Road 8'	
42. Further Description of Important Features First floor facade altered Rebuilt top floor				
43 History and Significance This building contributes to the streetscape through its mass and height.				
44 Description of Environment and Outbuildings Central Business District				
45 Sources of Information 1875 Aerial photograph 1886 Sanborn Insurance Map		46 Prepared by GAM/LC		
		47 Organization URDC/PCHS		
		48 Date 6/79		
		49 Revision Date(s)		





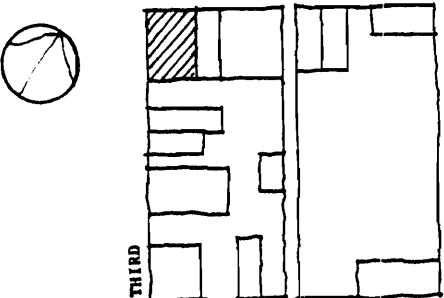

Office of Historic Preservation, P.O. Box 176, Jefferson City, Missouri 65101

HISTORIC INVENTORY

1 No 28		4 Present Name(s) Citizens Savings and Loan		1 No
2 County Pike		5 Other Name(s)		
3 Location of Negatives URDC				
6 Specific Location 216 Georgia Street		16 Thematic Category Commercial	28 No. of Stories 3	2 County
7 City or Town If Rural, Township & Vicinity Louisiana, MO		17 Date(s) or Period c. 1876	29 Basement? Yes <input checked="" type="checkbox"/> No <input type="checkbox"/>	
8 Site Plan GEORGIA		18 Style or Design Victorian/Renaissance Revival	30 Foundation Material Masonry/Stone	
		19 Architect or Engineer	31 Wall Construction Masonry	4 Present Name(s)
		20 Contractor or Builder	32 Roof Type & Material Flat/Composition	
		21 Original Use, if apparent	33 No. of Bays Front 4 Side 0	
9 Coordinates Lat Long		22 Present Use Savings and Loan	34 Wall Treatment	6
10 Site <input type="checkbox"/> Building <input checked="" type="checkbox"/> Structure <input type="checkbox"/> Object <input type="checkbox"/>		23 Ownership Public <input type="checkbox"/> Private <input checked="" type="checkbox"/>	35 Plan Shape Rectangle	
11 On National Register? Yes <input type="checkbox"/> No <input checked="" type="checkbox"/>		24 Owner's Name & Address, if known Davis Benning Louisiana, MO	36 Changes (Explain in #42) Addition <input type="checkbox"/> Altered <input type="checkbox"/> Moved <input type="checkbox"/>	
12 Is It Eligible? Yes <input checked="" type="checkbox"/> No <input type="checkbox"/>		25 Open to Public? Yes <input checked="" type="checkbox"/> No <input type="checkbox"/>	37 Condition Interior Good Exterior Good	5 Other Name(s)
13 Part of Estab. Hist. Dist.? Yes <input type="checkbox"/> No <input checked="" type="checkbox"/>		26 Local Contact Person or Organization Pike Co. Historical Society	38 Preservation Underway? Yes <input type="checkbox"/> No <input checked="" type="checkbox"/>	
14 District Potential? Yes <input checked="" type="checkbox"/> No <input type="checkbox"/>		27 Other Surveys in Which Included	39 Endangered? By What? Yes <input type="checkbox"/> No <input checked="" type="checkbox"/>	
15 Name of Established District		40 Visible from Public Road? Yes <input checked="" type="checkbox"/> No <input type="checkbox"/>		5 Other Name(s)
42 Further Description of Important Features The cornice has been removed and the first floor storefront facade has been altered. The second and third floor windows are topped by round arches.		41 Distance from and Frontage on Road 8'/25'		
43 History and Significance Even with the missing cornice, this building's fenestration, details, mass, materials contribute to the tout ensemble of the district. It is one of the oldest buildings on this 200 block of Georgia St., having survived major changes on either side during the late 19th and early 20th century.				
44 Description of Environment and Outbuildings Central Business District - central commercial area.		45 Sources of Information 19th century photograph of Georgia St. courtesy of Dorothy Baird Creamer (check name) 1885 Sanborn Insurance Map		5 Other Name(s)
46 Prepared by KLI/MK		47 Organization URDC/PCHS		
48 Date 5/79		49 Revision Date(s)		

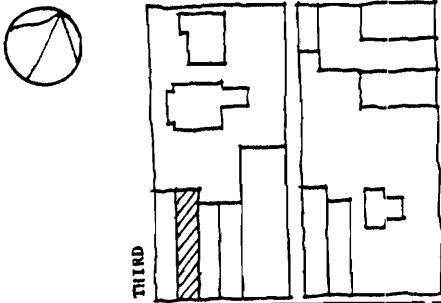


Office of Historic Preservation, P.O. Box 176, Jefferson City, Missouri 65101
HISTORIC INVENTORY

1 No 27		4 Present Name(s) Mercantile Bank		1 No
2 County Pike		5 Other Name(s)		
3 Location of Negatives URDC				
6 Specific Location 218 - 222 Georgia Street		16 Thematic Category Bank		2 County
		17 Date(s) or Period 1923		
7 City or Town If Rural, Township & Vicinity Louisiana, MO		18 Style or Design		4 Present Name(s)
8 Site Plan GEORGIA 		19 Architect or Engineer		
		20 Contractor or Builder		5 Other Name(s)
21 Original Use, if apparent Bank		28 No. of Stories 2		
22 Present Use Bank		29 Basement? Yes <input checked="" type="checkbox"/> No <input type="checkbox"/>		
23 Ownership Mercantile Public <input type="checkbox"/> Private <input checked="" type="checkbox"/>		30 Foundation Material		
24 Owner's Name & Address, if known		31 Wall Construction Brick		
9 Coordinates Lat _____ Long _____ UTM _____		32 Roof Type & Material Flat		
		33 No. of Bays Front 4 Side _____		
10 Site <input type="checkbox"/> Building <input checked="" type="checkbox"/> Structure <input type="checkbox"/> Object <input type="checkbox"/>		34 Wall Treatment Brick		
		35 Plan Shape Rectangle		
11 On National Register? Yes <input type="checkbox"/> No <input checked="" type="checkbox"/>		36 Changes (Explain in #42) Addition <input type="checkbox"/> Altered <input type="checkbox"/> Moved <input type="checkbox"/>		
12 Is It Eligible? Yes <input type="checkbox"/> No <input checked="" type="checkbox"/>		37 Condition Interior Good Exterior Good		
13 Part of Estab. Hist. Dist.? Yes <input type="checkbox"/> No <input checked="" type="checkbox"/>		38 Preservation Underway? Yes <input type="checkbox"/> No <input checked="" type="checkbox"/>		
14 District Potent'l? Yes <input checked="" type="checkbox"/> No <input type="checkbox"/>		39 Endangered? By What? Yes <input type="checkbox"/> No <input checked="" type="checkbox"/>		
15 Name of Established District		40 Visible from Public Road? Yes <input checked="" type="checkbox"/> No <input type="checkbox"/>		
42 Further Description of Important Features Mirror glass windows to all openings.		41 Distance from and Frontage on Road 8' / 40'		
				
43 History and Significance This building's significance is primarily derived from its mass, height, details, materials and color; in addition, its prominence as a corner building at 3rd and Georgia lends to its significance as a local 'landmark.'				
44 Description of Environment and Outbuildings Central Business District - central intersection of district.				
45 Sources of Information 1931 Sanborn Insurance map		46 Prepared by GAM/LC		
		47 Organization URDC/PCHS		
		48 Date 6/79		
		49 Revision Date(s)		





Office of Historic Preservation, P.O. Box 176, Jefferson City, Missouri 65101
HISTORIC INVENTORY

1 No 66		4 Present Name(s) Pizza House		1 No
2 County Pike		5 Other Name(s)		
3 Location of Negatives URDC				
6 Specific Location 219 Georgia Street		16 Thematic Category Commercial		2 County
7 City or Town If Rural, Township & Vicinity Louisiana, Mo.		17 Date(s) or Period c. 1875		
		18 Style or Design Georgian		
8 Site Plan TENNESSEE		19 Architect or Engineer		4 Present Name(s)
		20 Contractor or Builder		
		21 Original Use, if apparent Dry Goods Store		
9 Coordinates Lat _____ Long _____		22 Present Use Cafe		5 Other Name(s)
10 Site: <input checked="" type="checkbox"/> Building <input checked="" type="checkbox"/> Structure: <input type="checkbox"/> Object: <input type="checkbox"/>		23 Ownership Public <input type="checkbox"/> Private <input checked="" type="checkbox"/>		
11 On National Register? Yes <input type="checkbox"/> No <input checked="" type="checkbox"/>		24 Owner's Name & Address, if known Mark Morris 1413 Tennessee Louisiana, MO		
12 Is it Eligible? Yes <input checked="" type="checkbox"/> No <input type="checkbox"/>		25 Open to Public? Yes <input checked="" type="checkbox"/> No <input type="checkbox"/>		6 Other Name(s)
13 Part of Estab. Hist. Dist.? Yes <input type="checkbox"/> No <input checked="" type="checkbox"/>		26 Local Contact Person or Organization Pike Co. Historical Society		
14 District Potentially? Yes <input checked="" type="checkbox"/> No <input type="checkbox"/>		27 Other Surveys in Which Included		
15 Name of Established District		28 No. of Stories 3		7 Other Name(s)
42 Further Description of Important Features First floor facade remodelled		29 Basement? Yes <input type="checkbox"/> No <input checked="" type="checkbox"/>		
		30 Foundation Material Masonry		
43 History and Significance This building's facade has been only slightly altered and its original design is substantially intact.		31 Wall Construction Brick		8 Other Name(s)
		32 Roof Type & Material Flat		
44 Description of Environment and Outbuildings Central Business District		33 No. of Bays Front 3 Side _____		
		34 Wall Treatment Brick		
45 Sources of Information 1875 Aerial photograph 1886 Sanborn Insurance Map		35 Plan Shape Rectangle		9 Other Name(s)
		36 Changes (Explain in #42) Addition <input type="checkbox"/> Altered <input checked="" type="checkbox"/> Moved <input type="checkbox"/>		
46 Prepared by GAM/LC		37 Condition Interior Poor Exterior Good		
		38 Preservation Underway? Yes <input type="checkbox"/> No <input checked="" type="checkbox"/>		
47 Organization URDC/PCHS		39 Endangered? By What? Yes <input type="checkbox"/> No <input checked="" type="checkbox"/>		10 Other Name(s)
		40 Visible from Public Road? Yes <input checked="" type="checkbox"/> No <input type="checkbox"/>		
48 Date 6/79		41 Distance from and Frontage on Road 8' / 20'		
		49 Revision Date(s)		







Office of Historic Preservation, P.O. Box 176, Jefferson City, Missouri 65101
HISTORIC INVENTORY

1 No 65		4 Present Name(s) Marie Shop		1 No
2 County Pike		5 Other Name(s)		
3 Location of Negatives URDC				
6 Specific Location 221 Georgia Street		16 Thematic Category Commercial	28 No. of Stories 2	2 County
7 City or Town if Rural, Township & Vicinity Louisiana, MO		17 Date(s) or Period c. 1890	29 Basement? Yes <input checked="" type="checkbox"/> No <input type="checkbox"/>	
8 Site Plan ENESSEZ 		18 Style or Design Italianate	30 Foundation Material Masonry/Stone	
		19 Architect or Engineer	31 Wall Construction Masonry	4 Present Name(s)
		20 Contractor or Builder	32 Roof Type & Material Flat/Composition	
		21 Original Use, if apparent Retail/Tailor	33 No. of Bays Front 3 Side 8	
		22 Present Use Retail/Novelty Shop	34 Wall Treatment Brick	5 Other Name(s)
		23 Ownership Public <input type="checkbox"/> Private <input checked="" type="checkbox"/>	35 Plan Shape Rectangle	
		24 Owner's Name & Address, if known Gerald Hotz Iowa	36 Changes (Explain in #42) Addition <input type="checkbox"/> Altered <input checked="" type="checkbox"/> Moved <input type="checkbox"/>	
9 Coordinates Lat Long		25 Open to Public? Yes <input checked="" type="checkbox"/> No <input type="checkbox"/>	37 Condition Interior Good Exterior Excellent	
10 Site <input type="checkbox"/> Building <input checked="" type="checkbox"/> Structure <input type="checkbox"/> Object <input type="checkbox"/>		26 Local Contact Person or Organization Pike Co. Historical Society	38 Preservation Underway? Yes <input type="checkbox"/> No <input checked="" type="checkbox"/>	
11 On National Register? Yes <input type="checkbox"/> No <input checked="" type="checkbox"/>		27 Other Surveys in Which Included	39 Endangered? By What? Yes <input type="checkbox"/> No <input checked="" type="checkbox"/>	
12 Is It Eligible? Yes <input checked="" type="checkbox"/> No <input type="checkbox"/>			40 Visible from Public Road? Yes <input checked="" type="checkbox"/> No <input type="checkbox"/>	
13 Part of Estab Hist Dist? Yes <input type="checkbox"/> No <input checked="" type="checkbox"/>			41 Distance from and Frontage on Road 8'/20'/90'	
14 District Potent? Yes <input checked="" type="checkbox"/> No <input type="checkbox"/>				
15 Name of Established District				
42 Further Description of Important Features Store front has been modernized. The first floor storefront has been altered, including incompatible changes to the entrance and display windows.				
43 History and Significance This building's facade has been moderately altered; the original design of its upper floors is substantially intact. It makes a significant contribution to the tout ensemble through its mass, height, fenestration, cornice and window details of the 2nd floor.				
44 Description of Environment and Outbuildings Central Business District				
45 Sources of Information 1885, 1896 Sanborn Insurance Maps 1909 Sanborn Map courtesy of Leone Cadwallader		46 Prepared by KLI/MCK		
		47 Organization URDC/PCHS		
		48 Date 5/79 49 Revision Date(s)		



Office of Historic Preservation, P.O. Box 176, Jefferson City, Missouri 65101
HISTORIC INVENTORY

1 No 59		4 Present Name(s) Foland Drug Store		1 No
2 County Pike		5 Other Name(s)		
3 Location of Negatives URDC				
6 Specific Location 301 Georgia Street		16 Thematic Category Commercial/Office		2 County
7 City or Town If Rural, Township & Vicinity Louisiana		17 Date(s) or Period c. 1875		
8 Site Plan MISSOURI		18 Style or Design		
		19 Architect or Engineer		4 Present Name(s)
9 Coordinates UTM		20 Contractor or Builder		
10 Site () Building (X) Structure () Object ()		21 Original Use, if apparent Bakery		
11 On National Register? Yes () No (X)		22 Present Use Pharmacy		5 Other Name(s)
12 Is It Eligible? Yes (X) No ()		23 Ownership Public () Private (X)		
13 Part of Estab. Hist. Dist.? Yes () No (X)		24 Owner's Name & Address, if known Gene & Jessie Sizemore Louisiana, MO		
14 District Potent.? Yes (X) No ()		25 Open to Public? Yes (X) No ()		6 Other Name(s)
15 Name of Established District		26 Local Contact Person or Organization Pike Co. Historical Society		
		27 Other Surveys in Which Included		
42 Further Description of Important Features The first floor storefront has been altered, including incompatible changes to the entrance and display windows.				
43 History and Significance This building's facade has been moderately altered; the original design of its upper floors is substantially intact. It makes a significant contribution to the tout ensemble through its mass, height, fenestration and materials.				
44 Description of Environment and Outbuildings Central Business District				
45 Sources of Information 1876 Aerial photograph		46 Prepared by KLI/MCK		
		47 Organization URDC/PCHS		
		48 Date 49 Revision Date(s)		

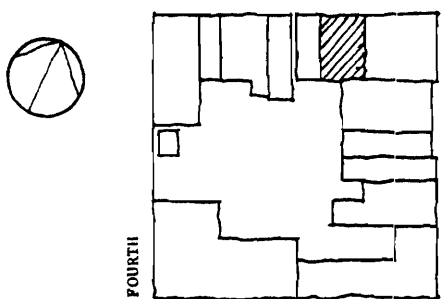



FOLAND DRUGS

PRESCRIPTIONS

FAMILY
DRUG

Office of Historic Preservation, P.O. Box 176, Jefferson City, Missouri 65101
HISTORIC INVENTORY

1 No 21		4 Present Name(s) Best Quali-T Shoe Store		1 No
2 County Pike		5 Other Name(s)		
3 Location of Negatives URDC		Ovens Building		
6 Specific Location 304 Georgia Street		16 Thematic Category Commercial	28 No. of Stories 2	2 County
7 City or Town If Rural, Township & Vicinity Louisiana, MO		17 Date(s) or Period c. 1883	29 Basement? Yes <input checked="" type="checkbox"/> No <input type="checkbox"/>	
8 Site Plan GEORGIA		18 Style or Design Italianate	30 Foundation Material Masonry/Stone	
		19 Architect or Engineer	31 Wall Construction Masonry	4 Present Name(s)
		20 Contractor or Builder	32 Roof Type & Material Flat/Composition	
9 Coordinates UTM		21 Original Use, if apparent Retail/Millenary-Tailor	33 No. of Bays Front 7 Side 0	5 Other Name(s)
10 Site: <input checked="" type="checkbox"/> Building <input checked="" type="checkbox"/> Structure: <input checked="" type="checkbox"/> Object: <input type="checkbox"/>		22 Present Use Retail/Shoe Store	34 Wall Treatment Brick/Cast Iron Trim	
11 On National Register? Yes <input type="checkbox"/> No <input checked="" type="checkbox"/>		23 Ownership Public <input type="checkbox"/> Private <input checked="" type="checkbox"/>	35 Plan Shape Rectangle	6 Other Name(s)
12 Is It Eligible? Yes <input checked="" type="checkbox"/> No <input type="checkbox"/>		24 Owner's Name & Address, if known Mr. Earl Best R. R. #2 Louisiana, MO	36 Changes (Explain in #42) Addition: <input type="checkbox"/> Altered <input checked="" type="checkbox"/> Moved: <input type="checkbox"/>	
13 Part of Estab. Hist. Dist.? Yes <input type="checkbox"/> No <input checked="" type="checkbox"/>		25 Open to Public? Yes <input checked="" type="checkbox"/> No <input type="checkbox"/>	37 Condition Interior Excellent Exterior Good	7 Other Name(s)
14 District Potent? Yes <input checked="" type="checkbox"/> No <input type="checkbox"/>		26 Local Contact Person or Organization Pike Co. Historical Society	38 Preservation Underway? Yes <input type="checkbox"/> No <input checked="" type="checkbox"/>	
15 Name of Established District		27 Other Surveys in Which Included	39 Endangered? By What? Yes <input type="checkbox"/> No <input checked="" type="checkbox"/>	8 Other Name(s)
42 Further Description of Important Features Original store front has been modernized. Central entry is not original. According to 1900 photograph and 1885 Sanborn, a stair leading to the second floor was located where present entry is positioned.			40 Visible from Public Road? Yes <input checked="" type="checkbox"/> No <input type="checkbox"/>	
43 History and Significance Significant contribution to district streetscape through mass, height, details of second floor and fenestration.				9 Other Name(s)
44 Description of Environment and Outbuildings Central Business District commercial area.				
45 Sources of Information 1885 Sanborn Insurance Map 1900 Photograph of Georgia Street provided by		46 Prepared by KLI		10 Other Name(s)
		47 Organization URDC		
		48 Date 5/79		49 Revision Date(s)

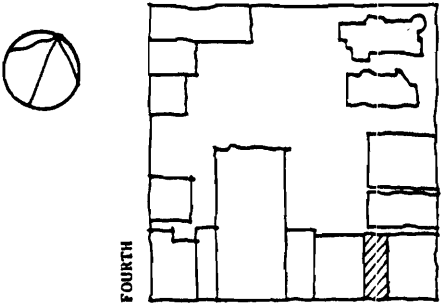



BEST QUALI-T-SHOES

SHIRL

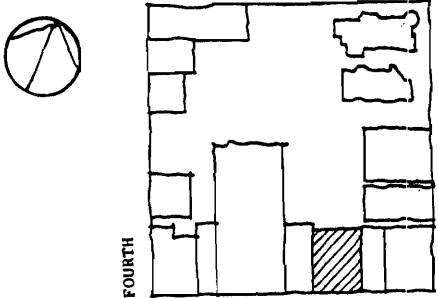
The S...

Office of Historic Preservation, P.O. Box 176, Jefferson City, Missouri 65101
HISTORIC INVENTORY

1 No 58		4 Present Name(s)		1 No
2 County Pike		5 Other Name(s)		
3 Location of Negatives URDC				
6 Specific Location 305 Georgia Street		16 Thematic Category Commercial		2 County
7 City or Town <input type="checkbox"/> Rural, Township & Vicinity Louisiana, Mo.		17 Date(s) or Period c. 1875		
		18 Style or Design Chicago Commercial		
8 Site Plan TENNESSEE		19 Architect or Engineer		4 Present Name(s)
		20 Contractor or Builder		
		21 Original Use, if apparent Dry goods		
9 Coordinates UTM		22 Present Use Office Supply		5 Other Name(s)
10 Site <input type="checkbox"/> Building <input checked="" type="checkbox"/> Structure <input type="checkbox"/> Object <input type="checkbox"/>		23 Ownership Public <input type="checkbox"/> Private <input checked="" type="checkbox"/>		
11 On National Register? Yes <input type="checkbox"/> No <input checked="" type="checkbox"/>		24 Owner's Name & Address, if known Lucy Green 708 Georgia Louisiana, MO		
12 Is it Eligible? Yes <input type="checkbox"/> No <input type="checkbox"/>		25 Open to Public? Yes <input checked="" type="checkbox"/> No <input type="checkbox"/>		5 Other Name(s)
13 Part of Estab. Hist. Dist.? Yes <input type="checkbox"/> No <input checked="" type="checkbox"/>		26 Local Contact Person or Organization Pike Co. Historical Society		
14 District Potent'l? Yes <input checked="" type="checkbox"/> No <input type="checkbox"/>		27 Other Surveys in Which Included		
15 Name of Established District		28 No. of Stories 3		5 Other Name(s)
42 Further Description of Important Features Store front at street level has been modernized. Additionally, window openings on the second floor have been reduced to handle contemporary sash.		29 Basement? Yes <input checked="" type="checkbox"/> No <input type="checkbox"/>		
		30 Foundation Material Masonry		
43 History and Significance This building's facade has been moderately altered; the original design of its upper floors is substantially intact. It makes a significant contribution to the tout ensemble through its mass, height, window details, and materials of second floor.		31 Wall Construction Masonry		5 Other Name(s)
		32 Roof Type & Material Flat/B.U. Composition		
44 Description of Environment and Outbuildings Central Business District		33 No. of Bays Front 3 Side 0		
		34 Wall Treatment Brick/Metal		
45 Sources of Information Aerial photograph 1886 Sanborn Insurance Map		35 Plan Shape Rectangular		5 Other Name(s)
		36 Changes (Explain in #42) Addition: <input type="checkbox"/> Altered <input checked="" type="checkbox"/> Moved <input type="checkbox"/>		
46 Prepared by KLI/MCK		37 Condition Interior <input type="checkbox"/> Exterior Good		
		38 Preservation Underway? Yes <input type="checkbox"/> No <input checked="" type="checkbox"/>		
47 Organization URDC/PCHS		39 Endangered? By What? Yes <input type="checkbox"/> No <input checked="" type="checkbox"/>		
		40 Visible from Public Road? Yes <input checked="" type="checkbox"/> No <input type="checkbox"/>		
48 Date 3/79		41 Distance from and Frontage on Road 8'/20'		
		49 Revision Date(s)		
49 Revision Date(s)				



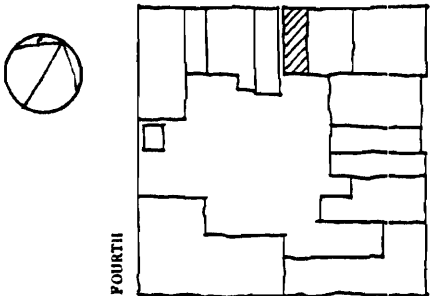
Office of Historic Preservation, P.O. Box 176, Jefferson City, Missouri 65101
HISTORIC INVENTORY


1 No 57		4 Present Name(s) Best (Rexall) Drugs		1 No
2 County Pike		5 Other Name(s)		
3 Location of Negatives URDC				
6 Specific Location 307-309 Georgia Street		16 Thematic Category Commercial	28 No. of Stories 4	2. County
7 City or Town If Rural, Township & Vicinity Louisiana, MO		17 Date(s) or Period c. 1909	29 Basement? Yes <input checked="" type="checkbox"/> No <input type="checkbox"/>	
8 Site Plan TENNESSEE 		18 Style or Design Commercial Federal	30 Foundation Material Masonry	
		19 Architect or Engineer	31 Wall Construction Steel Frame	4 Present Name(s)
		20 Contractor or Builder	32 Roof Type & Material Flat	
		21 Original Use, if apparent	33 No. of Bays Front 5 Side	
9 Coordinates UTM Lat Long		22 Present Use Drug Store	34 Wall Treatment Paint	5 Other Name(s)
10 Site Building <input checked="" type="checkbox"/> Structure <input type="checkbox"/> Object <input type="checkbox"/>		23 Ownership Public <input type="checkbox"/> Private <input checked="" type="checkbox"/>	35 Plan Shape Rectangular	
11 On National Register? Yes <input type="checkbox"/> No <input checked="" type="checkbox"/>		24 Owner's Name & Address, if known Earl Best Route 2; Louisiana MO	36 Changes (Explain in #42) Addition <input checked="" type="checkbox"/> Altered <input type="checkbox"/> Moved <input type="checkbox"/>	
12 Is it Eligible? Yes <input checked="" type="checkbox"/> No <input type="checkbox"/>		25 Open to Public? Yes <input checked="" type="checkbox"/> No <input type="checkbox"/>	37 Condition Interior Good Exterior Good	
13 Part of Estab. Hist. Dist.? Yes <input type="checkbox"/> No <input checked="" type="checkbox"/>		26 Local Contact Person or Organization Pike Co. Historical Society	38 Preservation Underway? Yes <input type="checkbox"/> No <input checked="" type="checkbox"/>	
14 District Potent? Yes <input checked="" type="checkbox"/> No <input type="checkbox"/>		27 Other Surveys in Which Included	39 Endangered? By What? Yes <input type="checkbox"/> No <input checked="" type="checkbox"/>	
15 Name of Established District			40 Visible from Public Road? Yes <input checked="" type="checkbox"/> No <input type="checkbox"/>	
42 Further Description of Important Features First 3 floors built in 1909. 4th floor and elevator added in 1913.		41 Distance from and Frontage on Road 8'		
43 History and Significance This building's facade has been only slightly altered and its original design is substantially intact. It makes a significant contribution to the tout ensemble through all of its facade components.		46 Prepared by GAM/LC		
44 Description of Environment and Outbuildings Central Business District		47 Organization URDC/PCHS		
45 Sources of Information Sanborn Fire Insurance Maps 1885, 1896, 1907, 1936		48 Date 7/79		
		49 Revision Date(s)		





Office of Historic Preservation, P.O. Box 176, Jefferson City, Missouri 65101
HISTORIC INVENTORY

1 No 20		4 Present Name(s) The Shirley Shop		1 NO
2 County Pike		5 Other Name(s)		
3 Location of Negatives URDC				
6 Specific Location 310 Georgia Street		16 Thematic Category Commercial		2 County
		17 Date(s) or Period c. 1905		
7 City or Town If Rural, Township & Vicinity Louisiana, MO		18 Style or Design Italianate		4 Present Name(s)
8 Site Plan GEORGIA		19 Architect or Engineer		
		20 Contractor or Builder		
		21 Original Use, if apparent Retail/Tailor		
9 Coordinates UTM		22 Present Use Retail/Dress Shop		6
10 Site: <input type="checkbox"/> Building <input checked="" type="checkbox"/> Structure: <input type="checkbox"/> Object: <input type="checkbox"/>		23 Ownership Public <input type="checkbox"/> Private <input checked="" type="checkbox"/>		
11 On National Register? Yes <input type="checkbox"/> No <input checked="" type="checkbox"/>		24 Owner's Name & Address, if known Mr. & Mrs. Raymond Lovell 801 River Ridge Road Louisiana, MO		4
12 Is It Eligible? Yes <input checked="" type="checkbox"/> No <input type="checkbox"/>		25 Open to Public? Yes <input checked="" type="checkbox"/> No <input type="checkbox"/>		
13 Part of Estab. Hist. Dist.? Yes <input type="checkbox"/> No <input checked="" type="checkbox"/>		26 Local Contact Person or Organization Pike County Historical Soc.		5 Other Name(s)
14 District Potent.? Yes <input checked="" type="checkbox"/> No <input type="checkbox"/>		27 Other Surveys in Which Included		
15 Name of Established District		28 No. of Stories 2		4
		29 Basement? Yes <input checked="" type="checkbox"/> No <input type="checkbox"/>		
		30 Foundation Material Masonry/Stone		4
		31 Wall Construction Masonry		
		32 Roof Type & Material Flat/Composition		4
		33 No. of Bays Front 3 Side 0		
		34 Wall Treatment Brick		4
		35 Plan Shape Rectangle		
		36 Changes (Explain in #42) Addition: <input type="checkbox"/> Altered: <input type="checkbox"/> Moved: <input type="checkbox"/>		4
		37 Condition Interior Good Exterior Excellent		
		38 Preservation Underway? Yes <input type="checkbox"/> No <input checked="" type="checkbox"/>		4
		39 Endangered? By What? Yes <input type="checkbox"/> No <input checked="" type="checkbox"/>		
		40 Visible from Public Road? Yes <input checked="" type="checkbox"/> No <input type="checkbox"/>		4
		41 Distance from and Frontage on Road 8'/20'		
42 Further Description of Important Features				
<p>First floor storefront has been altered, destroying the original details. Italianate details on cornice and lintels are intact.</p>				
43 History and Significance				
<p>Significant contribution to district streetscape through mass, height, details of second floor and fenestration.</p>				
44 Description of Environment and Outbuildings				
<p>Central Business District commercial area.</p>				
45 Sources of Information				
<p>1900 Photograph of Georgia Street 1909 Sanborn Insurance Map - also 1885, 1896 Pike County Historical Society</p>				
46 Prepared by KLI				
47 Organization URDC				
48 Date 5/79				
49 Revision Date(s)				







HOES

SHIRLEY SHOP

The SHIRLEY SHOP

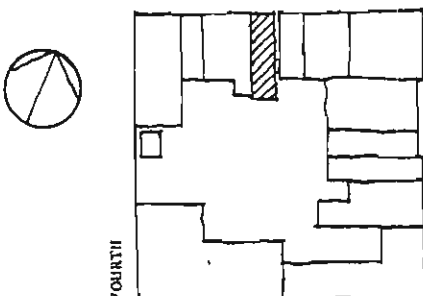

Office of Historic Preservation, P.O. Box 176, Jefferson City, Missouri 65101
HISTORIC INVENTORY

1 No <div style="border: 1px solid black; padding: 2px; text-align: center;">56</div>	4 Present Name(s) <div style="border: 1px solid black; padding: 2px; text-align: center;">Tom's Bootery</div>	1 No
2 County <div style="border: 1px solid black; padding: 2px; text-align: center;">Pike</div>	5 Other Name(s) <div style="border: 1px solid black; height: 20px;"></div>	
3 Location of Negatives <div style="border: 1px solid black; padding: 2px; text-align: center;">URDC</div>		
6 Specific Location <div style="border: 1px solid black; padding: 2px; text-align: center;">311 Georgia Street</div>	16 Thematic Category <div style="border: 1px solid black; padding: 2px; text-align: center;">Commercial</div>	28 No. of Stories 3
7 City or Town If Rural, Township & Vicinity <div style="border: 1px solid black; padding: 2px; text-align: center;">Louisiana, MO</div>	17 Date(s) or Period <div style="border: 1px solid black; padding: 2px; text-align: center;">c. 1875</div>	29 Basement? Yes <input type="checkbox"/> No <input type="checkbox"/>
8 Site Plan <div style="border: 1px solid black; padding: 2px;">  </div>	18 Style or Design <div style="border: 1px solid black; padding: 2px; text-align: center;">Italianate</div>	30 Foundation Material <div style="border: 1px solid black; padding: 2px; text-align: center;">Masonry</div>
	19 Architect or Engineer <div style="border: 1px solid black; height: 20px;"></div>	31 Wall Construction <div style="border: 1px solid black; padding: 2px; text-align: center;">Masonry</div>
	20 Contractor or Builder <div style="border: 1px solid black; height: 20px;"></div>	32 Roof Type & Material <div style="border: 1px solid black; padding: 2px; text-align: center;">Flat/B.U. Composition</div>
	21 Original Use, if apparent <div style="border: 1px solid black; padding: 2px; text-align: center;">Jewelry Store</div>	33 No. of Bays <div style="border: 1px solid black; padding: 2px; text-align: center;">Front 3 Side 0</div>
	22 Present Use <div style="border: 1px solid black; padding: 2px; text-align: center;">Bootery</div>	34 Wall Treatment <div style="border: 1px solid black; padding: 2px; text-align: center;">Brick</div>
	23 Ownership <div style="border: 1px solid black; padding: 2px; text-align: center;">Public <input type="checkbox"/> Private <input checked="" type="checkbox"/></div>	35 Plan Shape Rectangle
9 Coordinates <div style="border: 1px solid black; padding: 2px; text-align: center;">UTM</div>	24 Owner's Name & Address, if known <div style="border: 1px solid black; height: 40px;"></div>	36 Changes (Explain in #42) <div style="border: 1px solid black; padding: 2px; text-align: center;">Addition <input type="checkbox"/> Altered <input checked="" type="checkbox"/> Moved <input type="checkbox"/></div>
10 <div style="border: 1px solid black; padding: 2px; text-align: center;"> Site <input type="checkbox"/> Building <input checked="" type="checkbox"/> Structure <input type="checkbox"/> Object <input type="checkbox"/> </div>	25 Open to Public? Yes <input checked="" type="checkbox"/> No <input type="checkbox"/>	37 Condition <div style="border: 1px solid black; padding: 2px; text-align: center;">Interior _____ Exterior <u>Good</u></div>
11 On National Register? Yes <input type="checkbox"/> No <input checked="" type="checkbox"/>	26 Local Contact Person or Organization <div style="border: 1px solid black; padding: 2px; text-align: center;">Pike Co. Historical Society</div>	38 Preservation Underway? Yes <input type="checkbox"/> No <input checked="" type="checkbox"/>
12 Is It Eligible? Yes <input checked="" type="checkbox"/> No <input type="checkbox"/>	27 Other Surveys in Which Included <div style="border: 1px solid black; height: 20px;"></div>	39 Endangered? By What? Yes <input type="checkbox"/> No <input checked="" type="checkbox"/>
13 Part of Estab Hist Dist? Yes <input type="checkbox"/> No <input checked="" type="checkbox"/>		40 Visible from Public Road? Yes <input checked="" type="checkbox"/> No <input type="checkbox"/>
14 District Potent'l? Yes <input checked="" type="checkbox"/> No <input type="checkbox"/>		41 Distance from and Frontage on Road <div style="border: 1px solid black; padding: 2px; text-align: center;">8' / 20'</div>
15 Name of Established District <div style="border: 1px solid black; height: 20px;"></div>	42 Further Description of Important Features <div style="border: 1px solid black; padding: 2px; text-align: center;"> <p>Store front modernized. The original cornice has been removed.</p> </div>	5 Other Name(s) <div style="border: 1px solid black; height: 100px;"></div>
43 History and Significance <div style="border: 1px solid black; padding: 2px;"> <p>This building's facade has been moderately altered; the original design of its upper floors is substantially intact. It makes a significant contribution to the tout ensemble through its mass, height, fenestration and color.</p> </div>		
44 Description of Environment and Outbuildings <div style="border: 1px solid black; padding: 2px; text-align: center;">Central Business District</div>		
45 Sources of Information <div style="border: 1px solid black; height: 20px;"></div>	46 Prepared by <div style="border: 1px solid black; padding: 2px; text-align: center;">KLI/MCK</div>	
	47 Organization <div style="border: 1px solid black; padding: 2px; text-align: center;">URDC/PCHS</div>	
	48 Date <div style="border: 1px solid black; padding: 2px; text-align: center;">7/79</div>	49 Revision Date(s) <div style="border: 1px solid black; height: 20px;"></div>



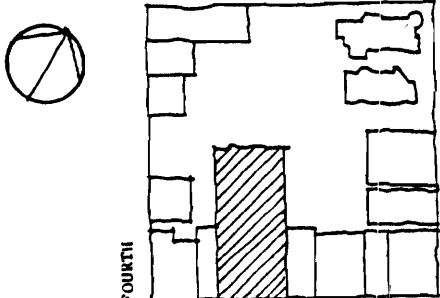
TOM'S BOOTERY

Office of Historic Preservation, P.O. Box 176, Jefferson City, Missouri 65101
HISTORIC INVENTORY

1 No 19 2 County Pike 3 Location of Negatives URDC	4 Present Name(s) <div style="text-align: center; font-weight: bold;">The Pantry</div> 5 Other Name(s)	1 NO				
6 Specific Location <div style="text-align: center; font-weight: bold;">312 Georgia Street</div>	16 Thematic Category <div style="text-align: center; font-weight: bold;">Commercial</div>	28 No. of Stories 2 29 Basement? Yes <input checked="" type="checkbox"/> No <input type="checkbox"/>	2. County			
7 City or Town If Rural, Township & Vicinity <div style="text-align: center; font-weight: bold;">Louisiana, MO</div>	17 Date(s) or Period <div style="text-align: center; font-weight: bold;">c. 1890</div>	30 Foundation Material <div style="text-align: center; font-weight: bold;">Masonry/Stone</div>	4 Present Name(s)			
8 Site Plan GEORGIA 	18 Style or Design <div style="text-align: center; font-weight: bold;">Italianate</div>	31 Wall Construction <div style="text-align: center; font-weight: bold;">Masonry</div>				
9 Coordinates UTM Lat _____ Long _____	19 Architect or Engineer 20 Contractor or Builder 21 Original Use, if apparent <div style="text-align: center; font-weight: bold;">Drug/Offices 2nd Floor</div>	32 Roof Type & Material <div style="text-align: center; font-weight: bold;">Flat/Composition</div>				
10 <table border="1" style="width:100%; border-collapse: collapse;"> <tr> <td style="width:50%;">Site <input type="checkbox"/></td> <td style="width:50%;">Structure <input type="checkbox"/></td> </tr> <tr> <td>Building <input checked="" type="checkbox"/></td> <td>Object <input type="checkbox"/></td> </tr> </table>	Site <input type="checkbox"/>	Structure <input type="checkbox"/>	Building <input checked="" type="checkbox"/>	Object <input type="checkbox"/>	22 Present Use <div style="text-align: center; font-weight: bold;">Retail-Restaurant/Deli</div>	33 No. of Bays <div style="display: flex; justify-content: space-between;"> Front 3 Side 0 </div>
Site <input type="checkbox"/>	Structure <input type="checkbox"/>					
Building <input checked="" type="checkbox"/>	Object <input type="checkbox"/>					
11 On National Register? Yes <input type="checkbox"/> No <input checked="" type="checkbox"/>	23 Ownership Public <input type="checkbox"/> Private <input checked="" type="checkbox"/>	34 Wall Treatment <div style="text-align: center; font-weight: bold;">Brick/Metal Trim</div>				
12 Is it Eligible? Yes <input checked="" type="checkbox"/> No <input type="checkbox"/>	24 Owner's Name & Address, if known <div style="text-align: center; font-weight: bold;">Mr. & Mrs. Raymond Lovell 801 River Ridge Louisiana, MO</div>	35 Plan Shape Rectangle				
13 Part of Estab. Hist. Dist.? Yes <input type="checkbox"/> No <input checked="" type="checkbox"/>	25 Open to Public? Yes <input checked="" type="checkbox"/> No <input type="checkbox"/>	36 Changes (Explain in #42) Addition <input type="checkbox"/> Altered <input type="checkbox"/> Moved <input type="checkbox"/>				
14 District Potent.? Yes <input checked="" type="checkbox"/> No <input type="checkbox"/>	26 Local Contact Person or Organization <div style="text-align: center; font-weight: bold;">Pike Co. Historical Society</div>	37 Condition Interior Good Exterior Good				
15 Name of Established District	27 Other Surveys in Which Included	38 Preservation Underway? Yes <input type="checkbox"/> No <input checked="" type="checkbox"/>				
42. Further Description of Important Features Italianate cornice and window lintels are intact. First floor store front has been slightly altered; basic design is intact.		39 Endangered? By What? Yes <input type="checkbox"/> No <input checked="" type="checkbox"/>				
43 History and Significance Significant contribution to the district street-scene through its details, mass, height, fenestration and materials.		40 Visible from Public Road? Yes <input checked="" type="checkbox"/> No <input type="checkbox"/>				
44 Description of Environment and Outbuildings Central Business District commercial area.		41 Distance from and Frontage on Road <div style="text-align: center; font-weight: bold;">8'/20'</div>				
45 Sources of information 1885 - 1896 Sanborn Insurance Maps - also 1909, 1937 Pike County Historical Society		46 Prepared by <div style="text-align: center; font-weight: bold;">KLI/LC</div>				
47 Organization <div style="text-align: center; font-weight: bold;">URDC/PCHS</div>		48 Date 5/79				
49 Revision Date(s)						



Office of Historic Preservation, P.O. Box 176, Jefferson City, Missouri 65101
HISTORIC INVENTORY

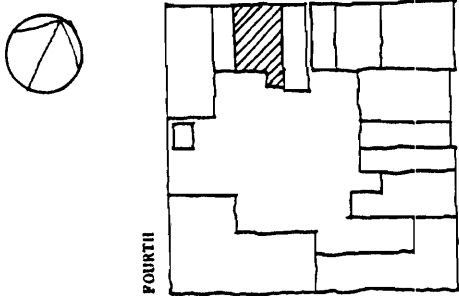
1 No 55		4 Present Name(s)		1 No
2 County Pike		5 Other Name(s)		
3 Location of Negatives URDC				
6 Specific Location 313 - 317 Georgia Street		16 Thematic Category Commercial		2 County
		17 Date(s) or Period c. 1885		
7 City or Town If Rural, Township & Vicinity Louisiana, Mo.		18 Style or Design Italianate		3 Present Name(s)
8 Site Plan TENNESSEE		19 Architect or Engineer		
		20 Contractor or Builder		
		21 Original Use, if apparent		
9 Coordinates UTM		22 Present Use vacant		4 Present Name(s)
10 Site: Building <input checked="" type="checkbox"/> Structure: Object <input type="checkbox"/>		23 Ownership Public <input type="checkbox"/> Private <input checked="" type="checkbox"/>		
11 On National Register? Yes <input type="checkbox"/> No <input checked="" type="checkbox"/>		24 Owner's Name & Address, if known J. Huester Smith 212 North 3rd Street Louisiana, Mo.		5 Other Name(s)
12 Is It Eligible? Yes <input checked="" type="checkbox"/> No <input type="checkbox"/>		25 Open to Public? Yes <input type="checkbox"/> No <input checked="" type="checkbox"/>		
13 Part of Estab. Hist. Dist.? Yes <input type="checkbox"/> No <input checked="" type="checkbox"/>		26 Local Contact Person or Organization Pike Co. Historical Society		
14 District Potent? Yes <input checked="" type="checkbox"/> No <input type="checkbox"/>		27 Other Surveys in Which Included		
15 Name of Established District		28 No. of Stories 3		6 Other Name(s)
		29 Basement? Yes <input checked="" type="checkbox"/> No <input type="checkbox"/>		
		30 Foundation Material Masonry		
		31 Wall Construction Masonry		
		32 Roof Type & Material Flat/B.U. Composition		
		33 No. of Bays Front 11 Side 0		
		34 Wall Treatment Brick		
		35 Plan Shape Rectangle		
		36 Changes (Explain in #42) Addition <input type="checkbox"/> Altered <input checked="" type="checkbox"/> Moved <input type="checkbox"/>		
		37 Condition Interior Good Exterior Good		
		38 Preservation Underway? Yes <input type="checkbox"/> No <input checked="" type="checkbox"/>		
		39 Endangered? By What? Yes <input type="checkbox"/> No <input checked="" type="checkbox"/>		
		40 Visible from Public Road? Yes <input checked="" type="checkbox"/> No <input type="checkbox"/>		
		41 Distance from and Frontage on Road 8' / 55'		
42 Further Description of Important Features <p>First floor storefront has been modernized. Second floor - metal cornice and window hoods are in good condition. Interior - pressed tin ceilings and chamfered wooden columns exposed and in good condition.</p>				
43 History and Significance This building's facade has been moderately altered; the original design of its upper floors is substantially intact. It makes a significant contribution to the tout ensemble through its mass, height, fenestration, cornice and window details, material, color.				
44 Description of Environment and Outbuildings Central Business District				
45 Sources of Information 1886 Sanborn Insurance Map Sesquicentennial Louisiana, Mo. publication 1968				
46 Prepared by KLI/MCK				
47 Organization URDC/PCHS				
48 Date 3/79 49 Revision Date(s)				





Office of Historic Preservation, P.O. Box 176, Jefferson City, Missouri 65101

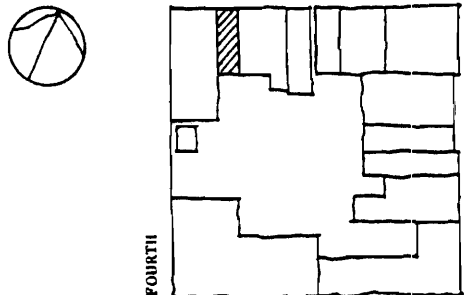
HISTORIC INVENTORY

1 No 18		4 Present Name(s) Mattinglys		1 No
2 County Pike		5 Other Name(s)		
3 Location of Negatives URDC				
6 Specific Location 314-316 Georgia Street		16 Thematic Category Commercial		2. County
7 City or Town If Rural, Township & Vicinity Louisiana, MO.		17 Date(s) or Period c. 1900		
8 Site Plan GEORGIA 		18 Style or Design Victorian Commercial		
9 Coordinates UTM Lat _____ Long _____		19 Architect or Engineer		
10 Site: <input checked="" type="checkbox"/> Building <input checked="" type="checkbox"/> Structure: <input type="checkbox"/> Object: <input type="checkbox"/>		20 Contractor or Builder		
11 On National Register? Yes <input type="checkbox"/> No <input checked="" type="checkbox"/>		21 Original Use, if apparent		
12 Is It Eligible? Yes <input checked="" type="checkbox"/> No <input type="checkbox"/>		22 Present Use vacant/Residence 2nd floor		
13 Part of Estab Hist Dist? Yes <input type="checkbox"/> No <input checked="" type="checkbox"/>		23 Ownership Public <input type="checkbox"/> Private <input checked="" type="checkbox"/>		
14 District Potential? Yes <input checked="" type="checkbox"/> No <input type="checkbox"/>		24 Owner's Name & Address, if known Mrs. D. S. Sisson 314½ Georgia Street Louisiana, MO		
15 Name of Established District		25 Open to Public? Yes <input type="checkbox"/> No <input checked="" type="checkbox"/>		
42 Further Description of Important Features Alteration of first floor storefront has destroyed original detail. Second floor is substantially intact.		26 Local Contact Person or Organization Pike Co. Historical Society		4 Present Name(s)
43 History and Significance Significant contribution to district streetscape through its mass, height, details, fenestration and materials (primarily second floor).		27 Other Surveys in Which Included		
44 Description of Environment and Outbuildings Central Business District commercial area.		28 No. of Stories 2		
45 Sources of Information Photographs provided by 1909 Sanborn Insurance Maps		29 Basement? Yes <input checked="" type="checkbox"/> No <input type="checkbox"/>		
		30 Foundation Material Masonry/Stone		
		31 Wall Construction Masonry		
		32 Roof Type & Material Flat/Composition		
		33 No. of Bays Front 3 Side 0		
		34 Wall Treatment Brick/Cast Iron Bays		
		35 Plan Shape Rectangle		
		36 Changes (Explain in #42) Addition: <input type="checkbox"/> Altered: <input type="checkbox"/> Moved: <input type="checkbox"/>		
		37 Condition Interior Good Exterior Good		
		38 Preservation Underway? Yes <input type="checkbox"/> No <input checked="" type="checkbox"/>		
		39 Endangered? By What? Yes <input type="checkbox"/> No <input checked="" type="checkbox"/>		
		40 Visible from Public Road? Yes <input checked="" type="checkbox"/> No <input type="checkbox"/>		
		41 Distance from and Frontage on Road 8'/40'		
		46 Prepared by KLI/LC		5 Other Name(s)
		47 Organization URDC/PCHS		
		48 Date 5/79 49 Revision Date(s)		







Office of Historic Preservation, P.O. Box 176, Jefferson City, Missouri 65101
HISTORIC INVENTORY

1 No 17		4 Present Name(s) Flower Dell Shop		1 No
2 County Pike		5 Other Name(s)		
3 Location of Negatives URDC				
6 Specific Location 318 Georgia Street		16 Thematic Category Commercial	28 No of Stories 2	2. County
7 City or Town if Rural, Township & Vicinity Louisiana, MO		17 Date(s) or Period c. 1896	29. Basement? Yes <input checked="" type="checkbox"/> No <input type="checkbox"/>	
8 Site Plan GEORGIA 		18 Style or Design Italianate	30 Foundation Material Masonry/Stone	
9 Coordinates Lat Long		19 Architect or Engineer	31. Wall Construction Masonry	
10 Site <input type="checkbox"/> Building <input checked="" type="checkbox"/> Structure <input type="checkbox"/> Object <input type="checkbox"/>		20 Contractor or Builder	32. Roof Type & Material Flat/Composition	
11 On National Register? Yes <input type="checkbox"/> No <input checked="" type="checkbox"/>		21. Original Use, if apparent Retail/Millinery	33. No. of Bays Front 3 Side 0	
12 Is It Eligible? Yes <input checked="" type="checkbox"/> No <input type="checkbox"/>		22 Present Use Retail/Flower Shop	34. Wall Treatment Brick/Cast Iron	
13 Part of Estab. Hist. Dist.? Yes <input type="checkbox"/> No <input checked="" type="checkbox"/>		23 Ownership Public <input type="checkbox"/> Private <input checked="" type="checkbox"/>	35. Plan Shape Rectangle	
14. District Potential? Yes <input checked="" type="checkbox"/> No <input type="checkbox"/>		24. Owner's Name & Address, if known	36. Changes (Explain in #42) Addition <input type="checkbox"/> Altered <input type="checkbox"/> Moved <input type="checkbox"/>	
15 Name of Established District		25. Open to Public? Yes <input checked="" type="checkbox"/> No <input type="checkbox"/>	37 Condition Interior Good Exterior Good	
42. Further Description of Important Features Italianate cornice and second floor window cast iron lintels are intact. Alteration of first floor storefront has destroyed original iron front details.		26 Local Contact Person or Organization Pike Co. Historical Society	38. Preservation Underway? Yes <input type="checkbox"/> No <input checked="" type="checkbox"/>	4. Present Name(s)
43 History and Significance Significant contribution to district streetscape through cornice details, height, mass, fenestration and materials.		27 Other Surveys in Which Included	39 Endangered? By What? Yes <input type="checkbox"/> No <input checked="" type="checkbox"/>	
44 Description of Environment and Outbuildings Central Business District commercial area.			40. Visible from Public Road? Yes <input checked="" type="checkbox"/> No <input type="checkbox"/>	
45 Sources of Information 1896 Sanborn Insurance Map - also 1885, 1909, 1937 Pike County Historical Society		46 Prepared by KLI/LC		5. Other Name(s)
		47 Organization URDC/PCHS		
		48. Date 5/79		
		49 Revision Date(s)		





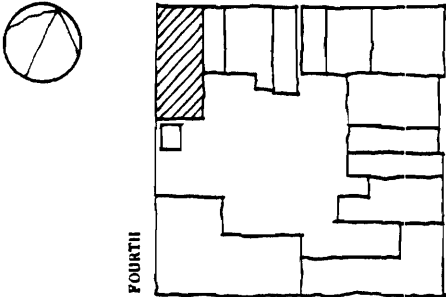
Office of Historic Preservation, P.O. Box 176, Jefferson City, Missouri 65101
HISTORIC INVENTORY

1 No. 54		4 Present Name(s) Harpole Accounting		1 No
2 County Pike		5 Other Name(s)		
3 Location of Negatives URDC				
6 Specific Location 319 Georgia Street		16 Thematic Category Commercial	28 No. of Stories 2	2 County
7 City or Town <input type="checkbox"/> Rural, Township & Vicinity Louisiana, MO		17 Date(s) or Period c. 1885	29 Basement? Yes <input checked="" type="checkbox"/> No <input type="checkbox"/>	
		18 Style or Design	30 Foundation Material Masonry	
8 Site Plan TENNESSEE 		19 Architect or Engineer	31 Wall Construction Brick	4 Present Name(s)
9 Coordinates UTM Lat _____ Long _____		20 Contractor or Builder	32 Roof Type & Material Flat	
		21 Original Use, if apparent	33 No. of Bays Front 3 Side _____	
10 Site <input type="checkbox"/> Building <input checked="" type="checkbox"/> Structure <input type="checkbox"/> Object <input type="checkbox"/>		22 Present Use Accounting Office	34 Wall Treatment Stucco	5 Other Name(s)
		23 Ownership Public <input type="checkbox"/> Private <input checked="" type="checkbox"/>	35 Plan Shape Rectangle	
11 On National Register? Yes <input type="checkbox"/> No <input checked="" type="checkbox"/>		24 Owner's Name & Address, if known G. & J. Sizeman	36 Changes (Explain in #42) Addition <input type="checkbox"/> Altered <input checked="" type="checkbox"/> Moved <input type="checkbox"/>	
12 Is II Eligible? Yes <input checked="" type="checkbox"/> No <input type="checkbox"/>		25 Open to Public? Yes <input checked="" type="checkbox"/> No <input type="checkbox"/>	37 Condition Interior Good Exterior Good	
13 Part of Estab Hist Dist? Yes <input type="checkbox"/> No <input checked="" type="checkbox"/>		26 Local Contact Person or Organization Pike Co. Historical Society	38 Preservation Underway? Yes <input type="checkbox"/> No <input checked="" type="checkbox"/>	
14 District Potent'l? Yes <input checked="" type="checkbox"/> No <input type="checkbox"/>		27 Other Surveys in Which Included	39 Endangered? By What? Yes <input type="checkbox"/> No <input checked="" type="checkbox"/>	
15 Name of Established District			40 Visible from Public Road? Yes <input checked="" type="checkbox"/> No <input type="checkbox"/>	
42 Further Description of Important Features First floor store front altered			41 Distance from and Frontage on Road 8'	
43 History and Significance This building contributes to the streetscape through its mass and setback.				
44 Description of Environment and Outbuildings Central Business District				
45 Sources of Information 1886 Sanborn Insurance Map Sesquicentennial Louisiana, Mo. publication 1968		46 Prepared by GAM/KLI		
		47 Organization URDC		
		48 Date 7/79 49 Revision Date(s)		



Prahm's

Office of Historic Preservation, P.O. Box 176, Jefferson City, Missouri 65101
HISTORIC INVENTORY

1 No 16		4 Present Name(s) Clark Theatre		1 No
2 County Pike		5 Other Name(s) Park's Music Hall		
3 Location of Negatives URDC		6 Specific Location 320 Georgia Street		2 County
7 City or Town if Rural, Township & Vicinity Louisiana, MO		16 Thematic Category Theatre		
8 Site Plan 		17 Date(s) or Period c. 1885 - Rebuilt 1930		4 Present Name(s)
9 Coordinates Lat _____ Long _____ UTM		18 Style or Design Art Deco		
10 Site: Building <input checked="" type="checkbox"/> Structure: Object <input type="checkbox"/>		19 Architect or Engineer		5 Other Name(s)
11 On National Register? Yes <input type="checkbox"/> No <input checked="" type="checkbox"/>		20 Contractor or Builder		
12 Is It Eligible? Yes <input checked="" type="checkbox"/> No <input type="checkbox"/>		21 Original Use, if apparent Music Hall		28 No. of Stories 2½
13 Part of Estab. Hist. Dist.? Yes <input type="checkbox"/> No <input checked="" type="checkbox"/>		22 Present Use Movie Theatre		
14 District Potent'l? Yes <input checked="" type="checkbox"/> No <input type="checkbox"/>		23 Ownership Public <input type="checkbox"/> Private <input checked="" type="checkbox"/>		29 Basement? Yes <input checked="" type="checkbox"/> No <input type="checkbox"/>
15 Name of Established District		24 Owner's Name & Address, if known		30 Foundation Material Masonry/Stone
42 Further Description of Important Features Facade was completely remodeled in 1930 in a psuedo-art deco motif.		25 Open to Public? Yes <input checked="" type="checkbox"/> No <input type="checkbox"/>		31 Wall Construction Masonry
43 History and Significance Moderate contribution to street wall through its mass and height and corner location.		26 Local Contact Person or Organization Pike Co. Historical Society		32 Roof Type & Material Gable/Asphalt Shingle
44 Description of Environment and Outbuildings Central Business District commercial area.		27 Other Surveys in Which Included		33 No. of Bays Front 3 Side 6
45 Sources of Information 1885 Sanborn Insurance Map Pike County Historical Society		46 Prepared by KLI/LC		34 Wall Treatment Brick
		47 Organization URDC/PCHS		35 Plan Shape Rectangle
		48 Date 5/79		36 Changes (Explain in #42) Addition: <input type="checkbox"/> Altered <input checked="" type="checkbox"/> Moved <input type="checkbox"/>
		49 Revision Date(s)		37 Condition Interior Fair Exterior Good
				38 Preservation Underway? Yes <input type="checkbox"/> No <input checked="" type="checkbox"/>
				39 Endangered? By What? Yes <input type="checkbox"/> No <input checked="" type="checkbox"/>
				40 Visible from Public Road? Yes <input checked="" type="checkbox"/> No <input type="checkbox"/>
				41 Distance from and Frontage on Road 8' / 42'





CLARK CLARK

NOW SHOWING
"GRASSY"
IS THE WORD

NOW SHOWING
"GRASSY"
IS THE WORD

Office of Historic Preservation, P.O. Box 176, Jefferson City, Missouri 65101

HISTORIC INVENTORY


1 No 53		4 Present Name(s) Grahams' Womens' Appar 1		1 No
2 County Pike		5 Other Name(s)		
3 Location of Negatives URDC				
6 Specific Location 321 Georgia Street		16 Thematic Category Commercial		2. County
7 City or Town If Rural, Township & Vicinity Louisiana, MO		17 Date(s) or Period c. 1885		
8 Site Plan TENNESSEE		18 Style or Design Federal		
9 Coordinates Lat Long		19 Architect or Engineer		4 Present Name(s)
10 Site: Building <input checked="" type="checkbox"/> Structure: Object <input type="checkbox"/>		20 Contractor or Builder		
11 On National Register? Yes <input type="checkbox"/> No <input checked="" type="checkbox"/>		21 Original Use, if apparent Boot and Shoe Store		
12 Is It Eligible? Yes <input checked="" type="checkbox"/> No <input type="checkbox"/>		22 Present Use Store		5 Other Name(s)
13 Part of Estab. Hist. Dist.? Yes <input type="checkbox"/> No <input checked="" type="checkbox"/>		23 Ownership Public <input type="checkbox"/> Private <input checked="" type="checkbox"/>		
14 District Potent'l? Yes <input checked="" type="checkbox"/> No <input type="checkbox"/>		24 Owner's Name & Address, if known Andrew Graham 420 North 3rd Street Louisiana, MO		
15 Name of Established District		25 Open to Public? Yes <input checked="" type="checkbox"/> No <input type="checkbox"/>		2. County
42 Further Description of Important Features The original cornice has been removed. The first floor storefront has been altered, including incompatible changes to the entrance and display windows.		26 Local Contact Person or Organization Pike County Historical Society		
43 History and Significance This building's facade has been moderately altered; the original design of its upper floors is substantially intact. It makes a significant contribution to the tout ensemble through its mass, height, fenestration and materials.		27 Other Surveys in Which Included		
44 Description of Environment and Outbuildings Central Business District		28 No. of Stories 3		5 Other Name(s)
45 Sources of Information 1886 Sanborn Fire Insurance Map Sesquicentennial Louisiana Mo. publication 1968		29 Basement? Yes <input checked="" type="checkbox"/> No <input type="checkbox"/>		
		30 Foundation Material Masonry		
		31 Wall Construction Brick		5 Other Name(s)
		32 Roof Type & Material Flat		
		33 No. of Bays Front 3 Side		
		34 Wall Treatment Brick		5 Other Name(s)
		35 Plan Shape Rectangle		
		36 Changes (Explain in #42) Addition: Altered <input checked="" type="checkbox"/> Moved <input type="checkbox"/>		
		37 Condition Interior Good Exterior Good		5 Other Name(s)
		38 Preservation Underway? Yes <input type="checkbox"/> No <input checked="" type="checkbox"/>		
		39 Endangered? By What? Yes <input type="checkbox"/> No <input checked="" type="checkbox"/>		
		40 Visible from Public Road? Yes <input checked="" type="checkbox"/> No <input type="checkbox"/>		5 Other Name(s)
		41 Distance from and Frontage on Road 8'/20'		
		46 Prepared by GAM/LC		
		47 Organization URDC/PCHS		5 Other Name(s)
		48 Date 7/79		
		49 Revision Date(s)		





Office of Historic Preservation, P.O. Box 176, Jefferson City, Missouri 65101

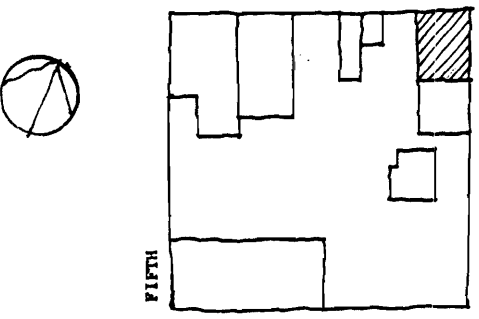
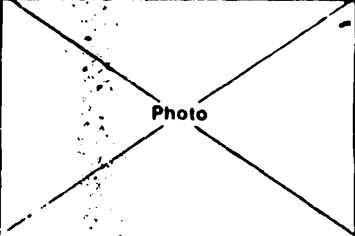
HISTORIC INVENTORY

1 No 52		4 Present Name(s) Rex Bradley (Law Office)		1 No
2 County Pike		5 Other Name(s)		
3 Location of Negatives URDC				
6 Specific Location 323 Georgia Street		16 Thematic Category Commercial	28 No. of Stories 3	2 County
7 City or Town If Rural, Township & Vicinity		17 Date(s) or Period c. 1885	29 Basement? Yes <input checked="" type="checkbox"/> No <input type="checkbox"/>	
8 Site Plan TENNESSEE 		18 Style or Design Federal	30 Foundation Material Masonry	
9 Coordinates Lat Long		19 Architect or Engineer	31 Wall Construction Brick	4 Present Name(s)
10 Site Building <input checked="" type="checkbox"/> Structure <input type="checkbox"/> Object <input type="checkbox"/>		20 Contractor or Builder	32 Roof Type & Material Flat	
11 On National Register? Yes <input type="checkbox"/> No <input checked="" type="checkbox"/>		21 Original Use, if apparent Drug Store	33 No. of Bays Front 3 Side	
12 Is Eligible? Yes <input checked="" type="checkbox"/> No <input type="checkbox"/>		22 Present Use Law Office	34 Wall Treatment Brick	5 Other Name(s)
13 Part of Estab Hist Dist? Yes <input type="checkbox"/> No <input checked="" type="checkbox"/>		23 Ownership Public <input type="checkbox"/> Private <input checked="" type="checkbox"/>	35 Plan Shape Rectangle	
14 District Potent? Yes <input checked="" type="checkbox"/> No <input type="checkbox"/>		24 Owner's Name & Address, if known A. Graham 3rd Street Louisiana, Mo.	36 Changes (Explain in #42) Addition <input type="checkbox"/> Altered <input checked="" type="checkbox"/> Moved <input type="checkbox"/>	
15 Name of Established District		25 Open to Public? Yes <input checked="" type="checkbox"/> No <input type="checkbox"/>	37 Condition Interior <input checked="" type="checkbox"/> recently damaged by fire Exterior <input type="checkbox"/>	
42 Further Description of Important Features Recent fire caused extensive damage to second and third floors. The original cornice has been removed.		26 Local Contact Person or Organization Pike Co. Historical Society	38 Preservation Underway? Yes <input type="checkbox"/> No <input checked="" type="checkbox"/>	
43 History and Significance This building's facade has been moderately altered; the original design of its upper floors is substantially intact. It makes a significant contribution to the tout ensemble through its mass, height, fenestration and materials.		27 Other Surveys in Which Included	39 Endangered? By What? Yes <input checked="" type="checkbox"/> No <input type="checkbox"/>	
44 Description of Environment and Outbuildings Central Business District			40 Visible from Public Road? Yes <input checked="" type="checkbox"/> No <input type="checkbox"/>	
45 Sources of Information 1886 Sanborn Insurance Map Sesquicentennial Louisiana, Mo. publication 1968			41 Distance from and Frontage on Road 8' / 20'	
		46 Prepared by GAM/KLI		
		47 Organization URDC		
		48 Date 6/79	49 Revision Date(s)	



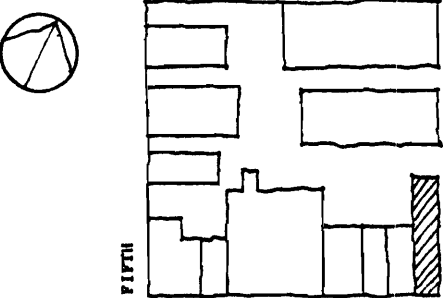



Office of Historic Preservation, P.O. Box 176, Jefferson City, Missouri 65101
HISTORIC INVENTORY

1 No 14		4 Present Name(s) Esterbrook Florist		1 No
2 County Pike		5 Other Name(s)		
3 Location of Negatives URDC				
6 Specific Location 400-402 Georgia St.		16 Thematic Category Commercial	28 No. of Stories 1	2 County
7 City or Town If Rural, Township & Vicinity Louisiana, MO		17 Date(s) or Period c. 1896	29 Basement? Yes X No <input type="checkbox"/>	
8 Site Plan GEORGIA 		18 Style or Design	30 Foundation Material Masonry/Stone	
		19 Architect or Engineer	31 Wall Construction Masonry	4 Present Name(s)
		20 Contractor or Builder	32 Roof Type & Material Flat/Composition	
		21 Original Use, if apparent Retail	33 No. of Bays Front 6 Side	
		22 Present Use Florist Shop	34 Wall Treatment Brick/Frame Store Front	5 Other Name(s)
		23 Ownership Public <input type="checkbox"/> Private <input checked="" type="checkbox"/>	35 Plan Shape Rectangle	
		24 Owner's Name & Address, if known Homer & Virginia Esterbrook Louisiana, MO	36 Changes (Explain in #42) Addition: <input type="checkbox"/> Altered: <input type="checkbox"/> Moved: <input type="checkbox"/>	
9 Coordinates Lat Long		25 Open to Public? Yes X No <input type="checkbox"/>	37 Condition Interior Good Exterior Good	
10 Site: <input type="checkbox"/> Building <input checked="" type="checkbox"/> Structure: <input type="checkbox"/> Object: <input type="checkbox"/>		26 Local Contact Person or Organization Pike Co. Historical Society	38 Preservation Underway? Yes No <input checked="" type="checkbox"/>	
11 On National Register? Yes <input type="checkbox"/> No <input checked="" type="checkbox"/>		27 Other Surveys in Which Included	39 Endangered? Yes <input type="checkbox"/> By What? No <input checked="" type="checkbox"/>	
12 Is It Eligible? Yes <input checked="" type="checkbox"/> No <input type="checkbox"/>			40 Visible from Public Road? Yes <input checked="" type="checkbox"/> No <input type="checkbox"/>	
13 Part of Estab. Hist. Dist.? Yes <input type="checkbox"/> No <input checked="" type="checkbox"/>			41 Distance from and Frontage on Road 8'/40'	
14 District Potent'l? Yes <input checked="" type="checkbox"/> No <input type="checkbox"/>				
15 Name of Established District				
42 Further Description of Important Features				5 Other Name(s)
43 History and Significance				
44 Description of Environment and Outbuildings				
45 Sources of Information 1896 Sanborn Insurance Map				
46 Prepared by KLI/MFB				
47 Organization URDC/PCHS				
48 Date 5/79			49 Revision Date(s)	

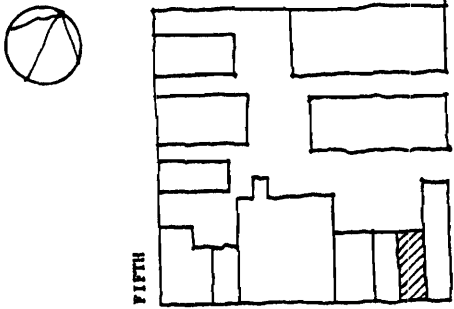



Office of Historic Preservation, P.O. Box 176, Jefferson City, Missouri 65101
HISTORIC INVENTORY

1 No 50		4 Present Name(s) Strother's		1 No
2 County Pike		5 Other Name(s)		
3 Location of Negatives URDC				
6 Specific Location 401 Georgia Street		16 Thematic Category Commercial	28 No. of Stories 2	2. County
		17 Date(s) or Period c. 1885	29. Basement? Yes <input checked="" type="checkbox"/> No <input type="checkbox"/>	
		18 Style or Design Italianate	30 Foundation Material Masonry	
7 City or Town If Rural, Township & Vicinity Louisiana, MO		19. Architect or Engineer	31. Wall Construction Masonry	4. Present Name(s)
8 Site Plan TENNESSEE		20. Contractor or Builder	32. Roof Type & Material Flat/B.U. Composition	
		21. Original Use, if apparent Dry Goods Store	33. No. of Bays Front 3 Side	
9 Coordinates Lat Long		22 Present Use Jewelry Store	34. Wall Treatment Brick	5. Other Name(s)
10 Site: <input type="checkbox"/> Building <input checked="" type="checkbox"/> Structure: <input type="checkbox"/> Object: <input type="checkbox"/>		23 Ownership Public <input type="checkbox"/> Private <input checked="" type="checkbox"/>	35. Plan Shape Rectangle	
11 On National Register? Yes <input type="checkbox"/> No <input checked="" type="checkbox"/>		24 Owner's Name & Address, if known Edward Strother 401 Georgia Street Louisiana, MO	36. Changes (Explain in #42) Addition: <input type="checkbox"/> Altered <input checked="" type="checkbox"/> Moved: <input type="checkbox"/>	
12 Is II Eligible? Yes <input checked="" type="checkbox"/> No <input type="checkbox"/>		25. Open to Public? Yes <input checked="" type="checkbox"/> No <input type="checkbox"/>	37. Condition Interior Exterior Excellent	
13 Part of Estab Hist Dist? Yes <input type="checkbox"/> No <input checked="" type="checkbox"/>		26 Local Contact Person or Organization Pike Co. Historical Society	38. Preservation Underway? Yes <input type="checkbox"/> No <input checked="" type="checkbox"/>	
14 District Potent'l? Yes <input checked="" type="checkbox"/> No <input type="checkbox"/>		27 Other Surveys in Which Included	39. Endangered? By What? Yes <input type="checkbox"/> No <input checked="" type="checkbox"/>	
15 Name of Established District			40. Visible from Public Road? Yes <input checked="" type="checkbox"/> No <input type="checkbox"/>	
			41. Distance from and Frontage on Road 8'/20'/100'	
42. Further Description of Important Features Original storefront has been modernized. Orientation of the existing entry has been changed.				
43 History and Significance This building's facade has been moderately altered; the original design of its upper floors is substantially intact. It makes a significant contribution to the tout ensemble through its mass, height, fenestration, cornice and window details.				
44 Description of Environment and Outbuildings Central Business District				
45 Sources of Information 1886 Sanborn Fire Insurance Maps		46 Prepared by KLI		
		47 Organization URDC		
		48 Date 7/79		
		49 Revision Date(s)		





Office of Historic Preservation, P.O. Box 176, Jefferson City, Missouri 65101
HISTORIC INVENTORY

1 No 49		4 Present Name(s) Max Fields		1 No
2 County Pike		5 Other Name(s)		
3 Location of Negatives URDC				
6 Specific Location 403 Georgia Street		16 Thematic Category Church	28 No. of Stories 2	2 County
		17 Date(s) or Period c. 1885	29 Basement? Yes <input checked="" type="checkbox"/> No <input type="checkbox"/>	
7 City or Town If Rural, Township & Vicinity Louisiana, Mo.		18 Style or Design Italianate	30 Foundation Material Masonry	
8 Site Plan TENNESSEE		19 Architect or Engineer	31 Wall Construction Masonry	4 Present Name(s)
		20 Contractor or Builder	32 Roof Type & Material Flat/B.U. Composition	
9 Coordinates UTM		21 Original Use, if apparent Saloon	33 No. of Bays Front 3 Side 0	
10 Site <input type="checkbox"/> Building <input checked="" type="checkbox"/> Structure <input type="checkbox"/> Object <input type="checkbox"/>		22 Present Use Church/Church of God	34 Wall Treatment Brick	5 Other Name(s)
11 On National Register? Yes <input type="checkbox"/> No <input checked="" type="checkbox"/>		23 Ownership Public <input type="checkbox"/> Private <input checked="" type="checkbox"/>	35 Plan Shape Rectangle	
12 Is it Eligible? Yes <input checked="" type="checkbox"/> No <input type="checkbox"/>		24 Owner's Name & Address, if known	36 Changes (Explain in #42) Addition <input type="checkbox"/> Altered <input checked="" type="checkbox"/> Moved <input type="checkbox"/>	
13 Part of Estab. Yes <input type="checkbox"/> Hist. Dist.? No <input checked="" type="checkbox"/>		25 Open to Public? Yes <input checked="" type="checkbox"/> No <input type="checkbox"/>	37 Condition Interior <input type="checkbox"/> Exterior Good	
14 District Potent'l? Yes <input checked="" type="checkbox"/> No <input type="checkbox"/>		26 Local Contact Person or Organization Pike Co. Historical Society	38 Preservation Underway? Yes <input type="checkbox"/> No <input checked="" type="checkbox"/>	
15 Name of Established District		27 Other Surveys in Which Included	39 Endangered? By What? Yes <input type="checkbox"/> No <input checked="" type="checkbox"/>	
42 Further Description of Important Features First floor storefront modernized. Second floor - existing metal hoods and cornice in good condition. The first floor storefront has been altered, including incompatible changes to the entrance and display windows.		40 Visible from Public Road? Yes <input checked="" type="checkbox"/> No <input type="checkbox"/>		
43 History and Significance This building's facade has been moderately altered; the original design of its upper floors is substantially intact. It makes a significant contribution to the tout ensemble through its mass, height, fenestration, cornice and window details.		41 Distance from and Frontage on Road 8 1/20		
44 Description of Environment and Outbuildings Central Business District				
45 Sources of Information 1886 Sanborn Insurance Map Sesquicentennial Louisiana Mo. publication 1968		46 Prepared by GAM/LC		
		47 Organization URDC/PCHS		
		48 Date 7/79 49 Revision Date(s)		

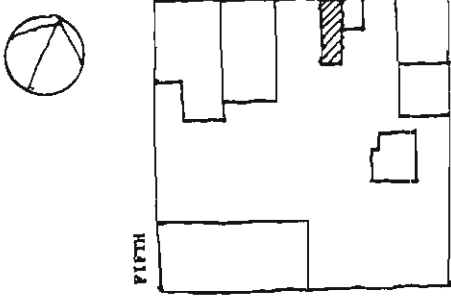



Office of Historic Preservation, P.O. Box 176, Jefferson City, Missouri 65101
HISTORIC INVENTORY

1 No 48		4 Present Name(s)		1 No
2 County Pike		5 Other Name(s)		
3 Location of Negatives URDC				
6 Specific Location 405 Georgia Street		16 Thematic Category Commercial	28 No. of Stories 2	2. County
7 City or Town If Rural, Township & Vicinity Louisiana, MO.		17 Date(s) or Period c. 1885	29 Basement? Yes <input checked="" type="checkbox"/> No <input type="checkbox"/>	
8 Site Plan TENNESSEE 		18 Style or Design Italianate	30 Foundation Material Masonry	
		19 Architect or Engineer	31 Wall Construction Masonry	4 Present Name(s)
		20 Contractor or Builder	32 Roof Type & Material Flat/B.U. Composition	
		21 Original Use, if apparent Restaurant	33 No. of Bays Front 3 Side 0	
		22 Present Use Antique Shop	34 Wall Treatment Brick	5 Other Name(s)
		23 Ownership Public <input type="checkbox"/> Private <input checked="" type="checkbox"/>	35 Plan Shape Rectangle	
		24 Owner's Name & Address, if known Harold Tully 715 River Ridge Drive Louisiana, MO	36 Changes (Explain in #42) Addition: <input type="checkbox"/> Altered: <input type="checkbox"/> Moved: <input type="checkbox"/>	
9 Coordinates UTM Lat Long		25 Open to Public? Yes <input checked="" type="checkbox"/> No <input type="checkbox"/>	37 Condition Interior Good Exterior Good	
10 Site: <input checked="" type="checkbox"/> Building <input checked="" type="checkbox"/> Structure: <input type="checkbox"/> Object: <input type="checkbox"/>		26 Local Contact Person or Organization Pike Co. Historical Society	38 Preservation Underway? Yes <input type="checkbox"/> No <input checked="" type="checkbox"/>	
11 On National Register? Yes <input type="checkbox"/> No <input checked="" type="checkbox"/>		27 Other Surveys in Which Included	39 Endangered? By What? Yes <input type="checkbox"/> No <input checked="" type="checkbox"/>	
12 Is It Eligible? Yes <input checked="" type="checkbox"/> No <input type="checkbox"/>			40 Visible from Public Road? Yes <input checked="" type="checkbox"/> No <input type="checkbox"/>	
13 Part of Estab. Hist. Dist.? Yes <input type="checkbox"/> No <input checked="" type="checkbox"/>			41 Distance from and Frontage on Road 8' / 20'	
14 District Potent'l? Yes <input checked="" type="checkbox"/> No <input type="checkbox"/>				
15 Name of Established District				
42 Further Description of Important Features Metal cornice and window hoods (existing) in good condition. The first floor storefront has been altered, including incompatible changes to the entrance and display windows.				5 Other Name(s)
43 History and Significance This building's facade has been moderately altered; the original design of its upper floors is substantially intact. It makes a significant contribution to the tout ensemble through its mass, height, fenestration, cornice & window details, and materials.				
44 Description of Environment and Outbuildings Central Business District				
45 Sources of Information 1886 Sanborn Fire Insurance Map Sesquicentennial Louisiana Mo. publication 1968		46 Prepared by KLI		
		47 Organization URDC		
		48 Date 7/79		49 Revision Date(s)



Office of Historic Preservation, P.O. Box 176, Jefferson City, Missouri 65101
HISTORIC INVENTORY

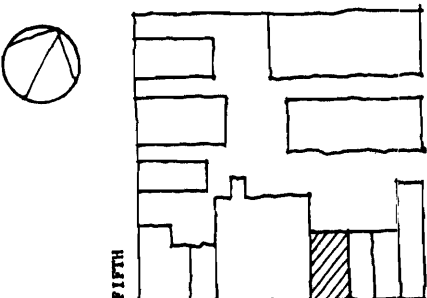
1 No 13		4 Present Name(s) Rosenburg Tax Service		1 No
2 County Pike		5 Other Name(s)		
3 Location of Negatives URDC				
6 Specific Location 408 Georgia Street		16. Thematic Category Commercial	28. No. of Stories 2	2. County
7 City or Town If Rural, Township & Vicinity Louisiana, MO		17. Date(s) or Period c. 1880	29. Basement? Yes <input type="checkbox"/> No <input type="checkbox"/>	
8 Site Plan GEORGIA 		18. Style or Design Victorian	30. Foundation Material Masonry	
		19. Architect or Engineer	31. Wall Construction Masonry	4. Present Name(s)
		20. Contractor or Builder	32. Roof Type & Material Flat/Composition	
		21. Original Use, if apparent Saloon/Dance Studio	33. No. of Bays Front 3 Side 0	
		22. Present Use Tax Office	34. Wall Treatment Brick	5. Other Name(s)
		23. Ownership Public <input type="checkbox"/> Private <input checked="" type="checkbox"/>	35. Plan Shape Rectangle	
		24. Owner's Name & Address, if known Perry E. & Elizabeth Rosenberg R. F. D. Frankford, MO	36. Changes (Explain in #42) Addition <input type="checkbox"/> Altered <input type="checkbox"/> Moved <input type="checkbox"/>	
9 Coordinates Lat _____ Long _____		25. Open to Public? Yes <input checked="" type="checkbox"/> No <input type="checkbox"/>	37. Condition Interior _____ Exterior Fair	
10 Site <input type="checkbox"/> Building <input checked="" type="checkbox"/> Structure <input type="checkbox"/> Object <input type="checkbox"/>		26. Local Contact Person or Organization Pike Co. Historical Society	38. Preservation Underway? Yes <input type="checkbox"/> No <input checked="" type="checkbox"/>	
11 On National Register? Yes <input type="checkbox"/> No <input checked="" type="checkbox"/>		27. Other Surveys in Which Included	39. Endangered? Yes <input type="checkbox"/> No <input checked="" type="checkbox"/> By What?	
12 Is II Eligible? Yes <input checked="" type="checkbox"/> No <input type="checkbox"/>			40. Visible from Public Road? Yes <input checked="" type="checkbox"/> No <input type="checkbox"/>	
13 Part of Estab. Hist. Dist.? Yes <input type="checkbox"/> No <input checked="" type="checkbox"/>			41. Distance from and Frontage on Road 6'/20'	
14. District Potent'l? Yes <input checked="" type="checkbox"/> No <input type="checkbox"/>				
15 Name of Established District				
42. Further Description of Important Features				
<div style="display: flex; justify-content: space-between;"> <div> <p>43. History and Significance</p> <p>This building's significance is derived from its contribution to the tout ensemble of the district.</p> </div> <div>  </div> </div>				
44. Description of Environment and Outbuildings Central Business District				
45. Sources of Information 1885 Sanborn Insurance Map				
46. Prepared by KLI/MFB			47. Organization URDC/PCHS	
48. Date 3/79			49. Revision Date(s)	

RIPOFF.
Constitutional
Amendment 23
VOTE NO
MAY 7



Office of Historic Preservation, P.O. Box 176, Jefferson City, Missouri 65101

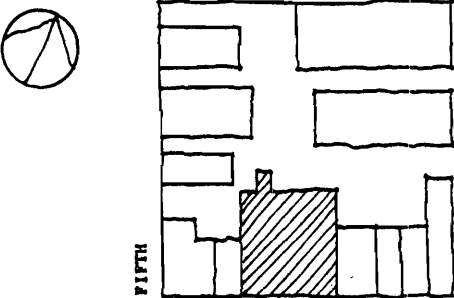
HISTORIC INVENTORY

1 No 47		4 Present Name(s)		1 No
2 County Pike		5 Other Name(s)		
3 Location of Negatives URDC				
6 Specific Location 409 Georgia Street		16 Thematic Category Commercial	28 No. of Stories 2	2 County
7 City or Town If Rural, Township & Vicinity Louisiana, MO.		17 Date(s) or Period c. 1896	29 Basement? Yes <input checked="" type="checkbox"/> No <input type="checkbox"/>	
8 Site Plan TENNESSEE		18 Style or Design Italianate	30 Foundation Material Masonry	
		19 Architect or Engineer	31 Wall Construction Masonry	4 Present Name(s)
9 Coordinates UTM Lat Long		20 Contractor or Builder	32 Roof Type & Material Flat/B.U. Composition	
10 Site: <input type="checkbox"/> Building: <input checked="" type="checkbox"/> Structure: <input type="checkbox"/> Object: <input type="checkbox"/>		21 Original Use, if apparent Saloon/Cigar Store	33 No. of Bays Front 2 Side 0	
11 On National Register? Yes <input type="checkbox"/> No <input checked="" type="checkbox"/>		22 Present Use Recreation Center	34 Wall Treatment Brick/Cast Iron	5 Other Name(s)
12 Is It Eligible? Yes <input checked="" type="checkbox"/> No <input type="checkbox"/>		23 Ownership Public <input type="checkbox"/> Private <input checked="" type="checkbox"/>	35 Plan Shape Rectangle	
13 Part of Estab Hist Dist? Yes <input type="checkbox"/> No <input checked="" type="checkbox"/>		24 Owner's Name & Address, if known Eugene Sizemore 1115 Geor	36 Changes (Explain in #42) Addition: <input type="checkbox"/> Altered: <input type="checkbox"/> Moved: <input type="checkbox"/>	
14 District Potential? Yes <input checked="" type="checkbox"/> No <input type="checkbox"/>		25 Open to Public? Yes <input checked="" type="checkbox"/> No <input type="checkbox"/>	37 Condition Interior Fair Exterior Fair	
15 Name of Established District		26 Local Contact Person or Organization Pike Co. Historical Society	38 Preservation Underway? Yes <input type="checkbox"/> No <input checked="" type="checkbox"/>	
42 Further Description of Important Features		27 Other Surveys in Which Included	39 Endangered? By What? Yes <input type="checkbox"/> No <input checked="" type="checkbox"/>	
Original storefront intact. However, it is in poor condition. Metal cornice and window hoods.			40 Visible from Public Road? Yes <input checked="" type="checkbox"/> No <input type="checkbox"/>	
43 History and Significance This building's facade has been only slightly altered and its original design is substantially intact. It makes a significant contribution to the tout ensemble through all of its facade components.			41 Distance from and Frontage on Road 8'/18'	
44 Description of Environment and Outbuildings				
Central Business District				
45 Sources of Information		46 Prepared by KLI		
1896 Sanborn Insurance Map Sesquicentennial Louisiana, Mo. publication 1968		47 Organization URDC		
		48 Date 7/79	49 Revision Date(s)	





Office of Historic Preservation, P.O. Box 176, Jefferson City, Missouri 65101
HISTORIC INVENTORY

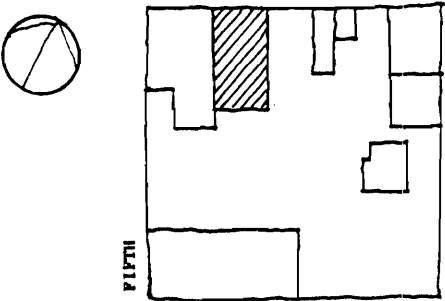
1 No 46		4 Present Name(s) (Various commercial establishments)		1 No
2 County Pike		5 Other Name(s)		
3 Location of Negatives URDC				
6 Specific Location 411 Georgia Street 413 Georgia Street 415 Georgia Street		16 Thematic Category Commercial	28 No of Stories 2	2 County
		17 Date(s) or Period c. 1896	29 Basement? Yes <input checked="" type="checkbox"/> No <input type="checkbox"/>	
7 City or Town If Rural, Township & Vicinity Louisiana, MO		18 Style or Design	30 Foundation Material Masonry	
8 Site Plan TENNESSEE 		19 Architect or Engineer	31 Wall Construction Masonry	4 Present Name(s)
		20 Contractor or Builder	32 Roof Type & Material Flat/B.U. Composition	
		21 Original Use, if apparent	33 No. of Bays Front 7 Side 0	
9 Coordinates Lat _____ Long _____ UTM		22 Present Use Vacant/Rug Store/Shoe Store	34 Wall Treatment Brick/Pressed Tin	5 Other Name(s)
10 Site: <input type="checkbox"/> Building <input checked="" type="checkbox"/> Structure: <input type="checkbox"/> Object: <input type="checkbox"/>		23 Ownership Public <input type="checkbox"/> Private <input checked="" type="checkbox"/>	35 Plan Shape Rectangle	
11 On National Register? Yes <input type="checkbox"/> No <input checked="" type="checkbox"/>		24 Owner's Name & Address, if known Eugene Sizemore 1115 Georgia Street Louisiana, Mo.	36 Changes (Explain in #42) Addition: <input type="checkbox"/> Altered <input checked="" type="checkbox"/> Moved: <input type="checkbox"/>	
12 Is it Eligible? Yes <input checked="" type="checkbox"/> No <input type="checkbox"/>		25 Open to Public? Yes <input checked="" type="checkbox"/> No <input type="checkbox"/>	37 Condition Interior _____ Exterior Good	
13 Part of Estab. Hist. Dist.? Yes <input type="checkbox"/> No <input checked="" type="checkbox"/>		26 Local Contact Person or Organization Pike Co. Historical Society	38 Preservation Underway? Yes <input type="checkbox"/> No <input checked="" type="checkbox"/>	
14 District Potentially? Yes <input checked="" type="checkbox"/> No <input type="checkbox"/>		27 Other Surveys in Which Included	39 Endangered? By What? Yes <input type="checkbox"/> No <input checked="" type="checkbox"/>	
15 Name of Established District			40 Visible from Public Road? Yes <input checked="" type="checkbox"/> No <input type="checkbox"/>	
			41 Distance from and Frontage on Road 8'/85'	
42 Further Description of Important Features The first floor storefront has been altered, including incompatible changes to the entrance and display windows.				
43 History and Significance This building's facade has been moderately altered; the original design of its upper floors is substantially intact. It makes a significant contribution to the tout ensemble through its mass, height, oriel windows, fenestration and cornice details.				
44 Description of Environment and Outbuildings Central Business District				
45 Sources of Information 1896 Sanborn Insurance Map Sesquicentennial Louisiana MO publication 1968				
46 Prepared by KLI				
47 Organization URDC				
48 Date 7/79				
49 Revision Date(s)				





Office of Historic Preservation, P.O. Box 176, Jefferson City, Missouri 65101

HISTORIC INVENTORY

1 No 12		4 Present Name(s) Western Auto		1 No
2 County Pike		5 Other Name(s)		
3 Location of Negatives URDC				
6 Specific Location 414 Georgia Street		16. Thematic Category Commercial	28 No. of Stories 2	2. County
7 City or Town If Rural, Township & Vicinity Louisiana, MO		17 Date(s) or Period c. 1885 ?	29. Basement? Yes <input checked="" type="checkbox"/> No <input type="checkbox"/>	
8 Site Plan GEORGIA 		18 Style or Design Italianate	30 Foundation Material Masonry	
		19. Architect or Engineer	31. Wall Construction Masonry	4. Present Name(s)
		20. Contractor or Builder	32. Roof Type & Material Flat/Composition	
		21. Original Use, if apparent City Hall & Offices	33. No. of Bays Front 5 Side 0	
		22 Present Use Retail	34. Wall Treatment Brick	5. Other Name(s)
		23 Ownership Public <input type="checkbox"/> Private <input checked="" type="checkbox"/>	35. Plan Shape Rectangle	
		24. Owner's Name & Address, if known Fred and Kay Rottman	36. Changes (Explain in #42) Addition <input checked="" type="checkbox"/> Altered <input type="checkbox"/> Moved <input type="checkbox"/>	
9 Coordinates Lat Long		25. Open to Public? Yes <input checked="" type="checkbox"/> No <input type="checkbox"/>	37. Condition Interior Good Exterior Good	
10 Site <input type="checkbox"/> Building <input checked="" type="checkbox"/> Structure <input type="checkbox"/> Object <input type="checkbox"/>		26 Local Contact Person or Organization Pike Co. Historical Society	38. Preservation Underway? Yes <input type="checkbox"/> No <input checked="" type="checkbox"/>	
11 On National Register? Yes <input type="checkbox"/> No <input checked="" type="checkbox"/>		27 Other Surveys in Which Included	39. Endangered? By What? Yes <input type="checkbox"/> No <input checked="" type="checkbox"/>	
12 Is It Eligible? Yes <input checked="" type="checkbox"/> No <input type="checkbox"/>			40. Visible from Public Road? Yes <input checked="" type="checkbox"/> No <input type="checkbox"/>	
13 Part of Estab Hist Dist.? Yes <input type="checkbox"/> No <input checked="" type="checkbox"/>			41. Distance from and Frontage on Road 8'/40'	
14. District Potent'l? Yes <input checked="" type="checkbox"/> No <input type="checkbox"/>				
15 Name of Established District				
42. Further Description of Important Features One story warehouse addition on rear consisted of iron cladding on the facade.				
43 History and Significance Significant contribution to the streetscape through its mass, height, and fenestration.				
44 Description of Environment and Outbuildings Central Business District commercial area.				
45 Sources of Information Pike County Historical Society Sanborn Maps, 1885, 1896, 1909, 1937			46. Prepared by KLI/MFB	
			47. Organization URDC/PCHS	
			48 Date 5/79	
			49 Revision Date(s)	



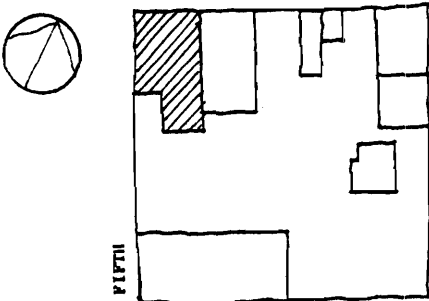


WESTERN AUTO

LAYAWAY
For Christmas

SALE

Office of Historic Preservation, P.O. Box 176, Jefferson City, Missouri 65101
HISTORIC INVENTORY

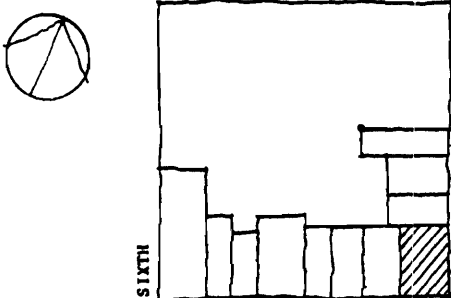
1 No 11		4 Present Name(s) Sizemore Home Furnishings		1 No
2 County Pike		5 Other Name(s)		
3 Location of Negatives URDC				
6 Specific Location 418-422 Georgia St.		16 Thematic Category Commercial	28 No. of Stories 2	2. County
7 City or Town If Rural, Township & Vicinity Louisiana Mo		17 Date(s) or Period c. 1900	29 Basement? Yes <input checked="" type="checkbox"/> No <input type="checkbox"/>	
8 Site Plan GEORGIA 		18 Style or Design 1920 Commercial	30 Foundation Material Masonry	
		19 Architect or Engineer	31 Wall Construction Masonry	4 Present Name(s)
		20 Contractor or Builder	32 Roof Type & Material Flat/Composition	
		21 Original Use, if apparent Movie Theater, Retail	33 No. of Bays Front 6 Side	
		22 Present Use Retail/Residential 2nd fl.	34 Wall Treatment Brick/Stucco	5 Other Name(s)
		23 Ownership Public <input type="checkbox"/> Private <input checked="" type="checkbox"/>	35 Plan Shape Rectangle	
		24 Owner's Name & Address, if known Eugene and Meltha Sizemore Louisiana, MO	36 Changes (Explain in #42) Addition <input type="checkbox"/> Altered <input checked="" type="checkbox"/> Moved <input type="checkbox"/>	
9 Coordinates Lat Long		25 Open to Public? Yes <input checked="" type="checkbox"/> No <input type="checkbox"/>	37 Condition Interior good Exterior good	
10 Site <input type="checkbox"/> Building <input checked="" type="checkbox"/> Structure <input type="checkbox"/> Object <input type="checkbox"/>		26 Local Contact Person or Organization Pike Co. Historical Society	38 Preservation Underway? Yes <input type="checkbox"/> No <input checked="" type="checkbox"/>	
11 On National Register? Yes <input type="checkbox"/> No <input checked="" type="checkbox"/>		27 Other Surveys in Which Included	39 Endangered? By What? Yes <input type="checkbox"/> No <input checked="" type="checkbox"/>	
12 Is It Eligible? Yes <input checked="" type="checkbox"/> No <input type="checkbox"/>			40 Visible from Public Road? Yes <input checked="" type="checkbox"/> No <input type="checkbox"/>	
13 Part of Estab Hist Dist? Yes <input type="checkbox"/> No <input checked="" type="checkbox"/>			41 Distance from and Frontage on Road 8/54	
14 District Potent'l? Yes <input checked="" type="checkbox"/> No <input type="checkbox"/>				
15 Name of Established District				
42. Further Description of Important Features Facade has been altered c. 1920				
43 History and Significance Although altered from its original design, this building contributes to the street-scene through its mass, height, color, materials, and fenestration.				
44 Description of Environment and Outbuildings Central Business District				
45 Sources of Information 1896 Sanborn Insurance Map				
46 Prepared by KLI/MFB				
47 Organization URDC/PCHS				
48 Date 5/79				
49 Revision Date(s)				





SIZEMORE'S
EST. 1878
HOME FURNISHING

Office of Historic Preservation, P.O. Box 176, Jefferson City, Missouri 65101
HISTORIC INVENTORY

1 No 45		4 Present Name(s) Asquith Decorating Shop		1 No
2 County Pike		5 Other Name(s)		
3 Location of Negatives URDC				
6 Specific Location 501 & 503 Georgia St.		16 Thematic Category Commercial	28 No. of Stories 2	2 County
7 City or Town If Rural, Township & Vicinity Louisiana, MO		17 Date(s) or Period c. 1885	29 Basement? Yes <input checked="" type="checkbox"/> No <input type="checkbox"/>	
8 Site Plan TENNESSEE 		18 Style or Design Italianate	30 Foundation Material Masonry. Limestone	
9 Coordinates UTM Lat _____ Long _____		19 Architect or Engineer	31 Wall Construction Masonry	4 Present Name(s)
10 Site: <input type="checkbox"/> Building <input checked="" type="checkbox"/> Structure: <input type="checkbox"/> Object: <input type="checkbox"/>		20 Contractor or Builder	32 Roof Type & Material Flat/Composition	
11 On National Register? Yes <input type="checkbox"/> No <input checked="" type="checkbox"/>		21 Original Use, if apparent Grocery/Warehouse (c.1885)	33 No. of Bays Front 5 Side 4	
12 Is It Eligible? Yes <input checked="" type="checkbox"/> No <input type="checkbox"/>		22 Present Use Upholstry Shop	34 Wall Treatment Brick	5 Other Name(s)
13 Part of Estab Hist Dist? Yes <input type="checkbox"/> No <input checked="" type="checkbox"/>		23 Ownership Public <input type="checkbox"/> Private <input checked="" type="checkbox"/>	35 Plan Shape Rectangle	
14 District Potent'l? Yes <input checked="" type="checkbox"/> No <input type="checkbox"/>		24 Owner's Name & Address, if known E. R. Asquith 119 North 18th Street Louisiana, MO	36 Changes (Explain in #42) Addition: <input type="checkbox"/> Altered <input checked="" type="checkbox"/> Moved: <input type="checkbox"/>	
15 Name of Established District		25 Open to Public? Yes <input checked="" type="checkbox"/> No <input type="checkbox"/>	37 Condition Interior Good Exterior Good	
42 Further Description of Important Features Concealed pressed tin ceilings. The first floor storefront has been altered, including incompatible changes to the entrance and display windows.		26 Local Contact Person or Organization Pike Co. Historical Society	38 Preservation Underway? Yes <input type="checkbox"/> No <input checked="" type="checkbox"/>	
43 History and Significance This building's facade has been moderately altered; the original design of its upper floors is substantially intact. It makes a significant contribution to the tout ensemble through its mass, height, and cornice details.		27 Other Surveys in Which Included	39 Endangered? By What? Yes <input type="checkbox"/> No <input checked="" type="checkbox"/>	
44 Description of Environment and Outbuildings Central Business District		40 Visible from Public Road? Yes <input checked="" type="checkbox"/> No <input type="checkbox"/>		
45 Sources of Information 1886 Sanborn Insurance Map		41 Distance from and Frontage on Road 6'/40'/60'		
		46 Prepared by KLI/LC		
		47 Organization URDC/PCHS		
		48 Date 7/79 49 Revision Date(s)		





Office of Historic Preservation, P.O. Box 176, Jefferson City, Missouri 65101
HISTORIC INVENTORY


1 No 44		4 Present Name(s) J. W. Fritz Building		1 No
2 County Pike		5 Other Name(s)		
3 Location of Negatives URDC		Sandridge Studio/Valley Steel/The Wagon Wheel		2 County
6 Specific Location 505-511 Georgia Street		16 Thematic Category Commercial		
7 City or Town Louisiana, MO		17 Date(s) or Period 1891		4 Present Name(s)
8 Site Plan TENNESSEE		18 Style or Design Italianate		
9 Coordinates UTM		19 Architect or Engineer		5 Other Name(s)
10 Site: Building <input checked="" type="checkbox"/> Structure <input type="checkbox"/> Object <input type="checkbox"/>		20 Contractor or Builder		
11 On National Register? Yes <input type="checkbox"/> No <input checked="" type="checkbox"/>		21 Original Use, if apparent Commercial		1 No
12 Is It Eligible? Yes <input checked="" type="checkbox"/> No <input type="checkbox"/>		22 Present Use Barber shop/Ceramic shop/Office		
13 Part of Estab Hist Dist? Yes <input type="checkbox"/> No <input checked="" type="checkbox"/>		23 Ownership Public <input type="checkbox"/> Private <input checked="" type="checkbox"/>		2 No of Stories 2
14 District Potential? Yes <input checked="" type="checkbox"/> No <input type="checkbox"/>		24 Owner's Name & Address, if known Davis Benning 421 N. Main St. Louisiana, MO		
15 Name of Established District		25 Open to Public? Yes <input checked="" type="checkbox"/> No <input type="checkbox"/>		29 Basement? Yes <input checked="" type="checkbox"/> No <input type="checkbox"/>
42 Further Description of Important Features Two oriel windows project from the second floor.		26 Local Contact Person or Organization Pike Co. Historical Society		30 Foundation Material Masonry
43 History and Significance This building's facade has been only slightly altered and its original design is substantially intact. It makes a significant contribution to the tout ensemble through all of its facade components.		27 Other Surveys in Which Included		31 Wall Construction Masonry
44 Description of Environment and Outbuildings Central Business District		46 Prepared by KLI		32 Roof Type & Material Flat/B.U. Composition
45 Sources of Information 1896 Sanborn Insurance Map Sesquicentennial Louisiana Mo. publication 1968		47 Organization URDC		33 No. of Bays Front 11 Side 0
		48 Date 7/79		34 Wall Treatment Brick/Cast Iron
		49 Revision Date(s)		35 Plan Shape Rectangle
				36 Changes (Explain in #42) Addition <input type="checkbox"/> Altered <input type="checkbox"/> Moved <input type="checkbox"/>
				37 Condition Interior <input type="checkbox"/> Exterior Excellent
				38 Preservation Underway? Yes <input type="checkbox"/> No <input checked="" type="checkbox"/>
				39 Endangered? By What? Yes <input type="checkbox"/> No <input checked="" type="checkbox"/>
				40 Visible from Public Road? Yes <input checked="" type="checkbox"/> No <input type="checkbox"/>
				41 Distance from and Frontage on Road 6'/55'






Office of Historic Preservation, P.O. Box 176, Jefferson City, Missouri 65101

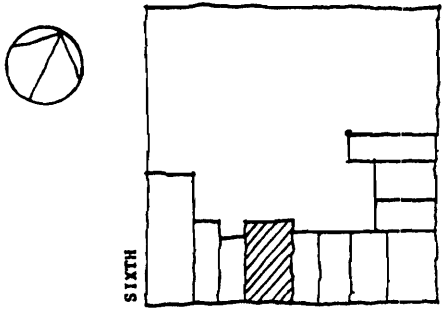
HISTORIC INVENTORY

1 No 43		4 Present Name(s)		1 No
2 County Pike		5 Other Name(s)		
3 Location of Negatives URDC				
6 Specific Location 513 Georgia Street		16 Thematic Category Commercial	28 No. of Stories 2	2. County
7 City or Town <input type="checkbox"/> Rural, Township & Vicinity Louisiana, MO		17 Date(s) or Period c. 1885	29 Basement? Yes <input checked="" type="checkbox"/> No <input type="checkbox"/>	
8 Site Plan TENNESSEE 		18 Style or Design Federal	30 Foundation Material Masonry	
9 Coordinates UTM Lat Long		19 Architect or Engineer	31 Wall Construction Brick	4. Present Name(s)
10 <input type="checkbox"/> Site <input checked="" type="checkbox"/> Building <input type="checkbox"/> Structure <input type="checkbox"/> Object <input type="checkbox"/>		20 Contractor or Builder	32 Roof Type & Material Flat	
11 On National Register? Yes <input type="checkbox"/> No <input checked="" type="checkbox"/>		21 Original Use, if apparent Dry Goods	33 No. of Bays Front 3 Side	
12 Is II Eligible? Yes <input checked="" type="checkbox"/> No <input type="checkbox"/>		22 Present Use Television Store	34 Wall Treatment Brick	5. Other Name(s)
13 Part of Estab. Hist. Dist.? Yes <input type="checkbox"/> No <input checked="" type="checkbox"/>		23 Ownership Public <input type="checkbox"/> Private <input checked="" type="checkbox"/>	35 Plan Shape Rectangle	
14 District Potent.? Yes <input type="checkbox"/> No <input checked="" type="checkbox"/>		24 Owner's Name & Address, if known Davis Benning	36 Changes (Explain in #42) Addition <input type="checkbox"/> Altered <input checked="" type="checkbox"/> Moved <input type="checkbox"/>	
15 Name of Established District		25 Open to Public? Yes <input checked="" type="checkbox"/> No <input type="checkbox"/>	37 Condition Interior Good Exterior Good	
42 Further Description of Important Features First floor substantially altered		26 Local Contact Person or Organization Pike Co. Historical Society	38 Preservation Underway? Yes <input type="checkbox"/> No <input checked="" type="checkbox"/>	
43 History and Significance This building makes a contribution to the street scope through its mass and height.		27 Other Surveys in Which Included	39 Endangered? By What? Yes <input type="checkbox"/> No <input checked="" type="checkbox"/>	
44 Description of Environment and Outbuildings Central Business District		40 Visible from Public Road? Yes <input checked="" type="checkbox"/> No <input type="checkbox"/>		
45 Sources of Information 1886 Sanborn Insurance Map Sesquicentennial Louisiana, Mo. Publication 1968		41 Distance from and Frontage on Road 8'		
		46 Prepared by GAM/LC		
		47 Organization URDC/PCHS		
		48 Date 7/79 49 Revision Date(s)		





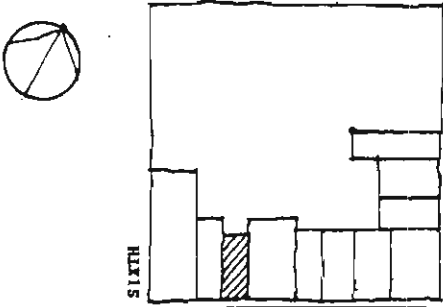
Office of Historic Preservation, P.O. Box 176, Jefferson City, Missouri 65101
HISTORIC INVENTORY

1 No. 42		4 Present Name(s) M. Lafferty Building		1 No
2 County Pike		5 Other Name(s)		
3 Location of Negatives URDC				
6 Specific Location 515 - 517 Georgia Street		16 Thematic Category Commercial	28 No. of Stories 2	2. County
7 City or Town If Rural, Township & Vicinity Louisiana, MO		17 Date(s) or Period c. 1886	29 Basement? Yes <input checked="" type="checkbox"/> No <input type="checkbox"/>	
8 Site Plan TENNESSEE 		18 Style or Design Italianate	30 Foundation Material Masonry	
9 Coordinates UTM Lat _____ Long _____		19 Architect or Engineer	31 Wall Construction Masonry	4 Present Name(s)
10 Site <input checked="" type="checkbox"/> Building <input checked="" type="checkbox"/> Structure <input type="checkbox"/> Object <input type="checkbox"/>		20 Contractor or Builder	32 Roof Type & Material Flat/B.U. Composite	
11 On National Register? Yes <input type="checkbox"/> No <input checked="" type="checkbox"/>		21 Original Use, if apparent Commercial/Bakery	33 No. of Bays Front 5 Side 0	
12 Is it Eligible? Yes <input checked="" type="checkbox"/> No <input type="checkbox"/>		22 Present Use Department Store	34 Wall Treatment Brick/Cast Iron	5 Other Name(s)
13 Part of Estab. Hist. Dist.? Yes <input type="checkbox"/> No <input checked="" type="checkbox"/>		23 Ownership Public <input type="checkbox"/> Private <input checked="" type="checkbox"/>	35 Plan Shape Rectangle	
14 District Potential? Yes <input checked="" type="checkbox"/> No <input type="checkbox"/>		24 Owner's Name & Address, if known Henry Oliner 2510 North Carolina Street Louisiana, MO	36 Changes (Explain in #42) Addition <input type="checkbox"/> Altered <input type="checkbox"/> Moved <input type="checkbox"/>	
15 Name of Established District		25 Open to Public? Yes <input checked="" type="checkbox"/> No <input type="checkbox"/>	37 Condition Interior Good Exterior Fair	
42 Further Description of Important Features Existing pressed tin ceilings exposed. The first floor storefront has been altered, including incompatible changes to the entrance and display windows.		26 Local Contact Person or Organization Pike Co. Historical Society	38 Preservation Underway? Yes <input type="checkbox"/> No <input checked="" type="checkbox"/>	
43 History and Significance This building's facade has been moderately altered; the original design of its upper floors is substantially intact. It makes a significant contribution to the tout ensemble through its mass, height, fenestration, cornice details, materials and color.		27 Other Surveys in Which Included	39 Endangered? By What? Yes <input type="checkbox"/> No <input checked="" type="checkbox"/>	
44 Description of Environment and Outbuildings Central Business District		40 Visible from Public Road? Yes <input checked="" type="checkbox"/> No <input type="checkbox"/>		
45 Sources of Information 1886 Sanborn Insurance Map Sesquicentennial Louisiana, MO publication 1968		41 Distance from and Frontage on Road 6'/40'		
		46 Prepared by KLI		
		47 Organization URDC		
		48 Date 7/79 49 Revision Date(s)		





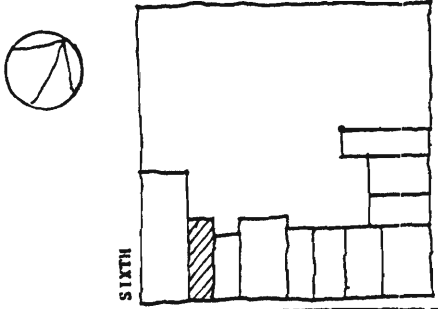

Office of Historic Preservation, P.O. Box 176, Jefferson City, Missouri 65101
HISTORIC INVENTORY

1 No 41		4 Present Name(s) Gambles		1 No
2 County Pike		5 Other Name(s)		
3 Location of Negatives URDC		Gambles		
6 Specific Location 517A Georgia Street		16 Thematic Category Commercial/Residential-2nd fl	28 No. of Stories 2	2. County
7 City or Town If Rural, Township & Vicinity Louisiana, MO		17 Date(s) or Period c. 1886	29 Basement? Yes X No <input type="checkbox"/>	
8 Site Plan TENNESSEE		18 Style or Design Italianate	30 Foundation Material Masonry	4 Present Name(s)
		19 Architect or Engineer	31 Wall Construction Masonry	
9 Coordinates Lat _____ Long _____		20 Contractor or Builder	32 Roof Type & Material Flat/B.U. Composition	
10 Site: <input type="checkbox"/> Building <input checked="" type="checkbox"/> Structure: <input type="checkbox"/> Object: <input type="checkbox"/>		21 Original Use, if apparent Commercial/Drug Store	33 No. of Bays Front 4 Side 0	
11 On National Register? Yes <input type="checkbox"/> No <input checked="" type="checkbox"/>		22 Present Use Department Store	34 Wall Treatment Brick	
12 Is it Eligible? Yes <input checked="" type="checkbox"/> No <input type="checkbox"/>		23 Ownership Public <input type="checkbox"/> Private <input checked="" type="checkbox"/>	35 Plan Shape Rectangle	
13 Part of Estab. Yes <input type="checkbox"/> Hist. Dist.? No <input checked="" type="checkbox"/>		24 Owner's Name & Address, if known Henry Oliner 2510 North Carolina Louisiana, MO	36 Changes (Explain in #42) Addition: <input type="checkbox"/> Altered: <input type="checkbox"/> Moved: <input type="checkbox"/>	
14 District Potential? Yes <input checked="" type="checkbox"/> No <input type="checkbox"/>		25 Open to Public? Yes <input checked="" type="checkbox"/> No <input type="checkbox"/>	37 Condition Interior Good Exterior Good	
15 Name of Established District		26 Local Contact Person or Organization Pike Co. Historical Society	38 Preservation Underway? Yes <input type="checkbox"/> No <input checked="" type="checkbox"/>	
16 Further Description of Important Features Original pressed tin ceilings and walls in first level intact and exposed.		27 Other Surveys in Which Included	39 Endangered? By What? Yes <input type="checkbox"/> No <input checked="" type="checkbox"/>	
43 History and Significance This building's facade has been moderately altered; the original design of its upper floors is substantially intact. It makes a significant contribution to the tout ensemble through its mass, height and fenestration.		40 Visible from Public Road? Yes <input checked="" type="checkbox"/> No <input type="checkbox"/>		5 Other Name(s)
44 Description of Environment and Outbuildings Central Business District		41 Distance from and Frontage on Road 6'/20'		
45 Sources of Information 1886 Sanborn Insurance Map Sesquicentennial Louisiana, MO. publication 1968		46 Prepared by KLI		
		47 Organization URDC		
		48 Date 7/79 49 Revision Date(s)		



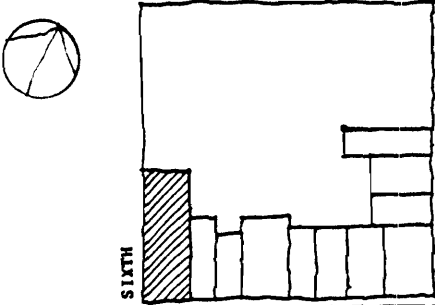



Office of Historic Preservation, P.O. Box 176, Jefferson City, Missouri 65101
HISTORIC INVENTORY

1 No 40		4 Present Name(s) Sears Building		1 No
2 County Pike		5 Other Name(s)		
3 Location of Negatives URDC				
6 Specific Location 519 Georgia Street		16 Thematic Category Commercial	28 No. of Stories 2	2 County
7 City or Town if Rural, Township & Vicinity Louisiana, MO		17 Date(s) or Period c. 1885	29 Basement? Yes <input checked="" type="checkbox"/> No <input type="checkbox"/>	
8 Site Plan TENNESSEE		18 Style or Design Italianate	30 Foundation Material Masonry	
		19 Architect or Engineer	31 Wall Construction Masonry	4 Present Name(s)
9 Coordinates Lat Long		20 Contractor or Builder	32 Roof Type & Material Flat/B.U. Composition	
10 Site <input type="checkbox"/> Building <input checked="" type="checkbox"/> Structure <input type="checkbox"/> Object <input type="checkbox"/>		21 Original Use, if apparent	33 No. of Bays Front 3 Side 0	
11 On National Register? Yes <input type="checkbox"/> No <input checked="" type="checkbox"/>		22 Present Use Department/Catalog store	34 Wall Treatment Brick/Cast Iron	5 Other Name(s)
12 Is it Eligible? Yes <input checked="" type="checkbox"/> No <input type="checkbox"/>		23 Ownership Public <input type="checkbox"/> Private <input checked="" type="checkbox"/>	35 Plan Shape Rectangle	
13 Part of Estab. Hist. Dist.? Yes <input type="checkbox"/> No <input checked="" type="checkbox"/>		24 Owner's Name & Address, if known Sears Roebuck Co.	36 Changes (Explain in #42) Addition <input type="checkbox"/> Altered <input type="checkbox"/> Moved <input type="checkbox"/>	
14 District Potential? Yes <input checked="" type="checkbox"/> No <input type="checkbox"/>		25 Open to Public? Yes <input checked="" type="checkbox"/> No <input type="checkbox"/>	37 Condition Interior Excellent Exterior <input type="checkbox"/>	
15 Name of Established District		26 Local Contact Person or Organization Pike Co. Historical Society	38 Preservation Underway? Yes <input type="checkbox"/> No <input checked="" type="checkbox"/>	
42 Further Description of Important Features Original pressed tin ceilings at store level intact and exposed.		27 Other Surveys in Which Included	39 Endangered? By What? Yes <input type="checkbox"/> No <input checked="" type="checkbox"/>	
43 History and Significance This building's facade has been only slightly altered and its original design is substantially intact. It makes a significant contribution to the tout ensemble through its mass, height, fenestration, cornice details and materials.				
44 Description of Environment and Outbuildings Central Business District				
45 Sources of Information 1886 Sanborn Fire Insurance Map		46 Prepared by KLI		
		47 Organization URDC		
		48 Date 7/79 49 Revision Date(s)		

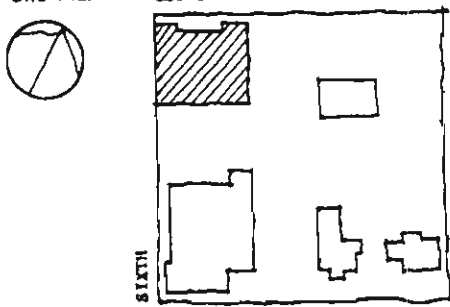


Office of Historic Preservation, P.O. Box 176, Jefferson City, Missouri 65101
HISTORIC INVENTORY

1 No. 39		4 Present Name(s)		1 NO
2 County Pike		5 Other Name(s)		
3 Location of Negatives URDC				
6 Specific Location 521 Georgia Street		16 Thematic Category Commercial/Office	28 No. of Stories 2	2. County
7 City or Town Louisiana, MO If Rural, Township & Vicinity		17 Date(s) or Period 1890	29 Basement? Yes <input checked="" type="checkbox"/> No <input type="checkbox"/>	
8 Site Plan TENNESSEE		18 Style or Design Italianate	30 Foundation Material Masonry	
		19 Architect or Engineer	31 Wall Construction Masonry	4 Present Name(s)
9 Coordinates UTM Lat Long		20 Contractor or Builder	32 Roof Type & Material Flat/B.U. Composition	
10 Site <input type="checkbox"/> Structure <input type="checkbox"/> Building <input checked="" type="checkbox"/> Object <input type="checkbox"/>		21 Original Use, if apparent	33 No. of Bays Front 6 Side 10	
11 On National Register? Yes <input type="checkbox"/> No <input checked="" type="checkbox"/>		22 Present Use Missouri Edison Dist. Office	34 Wall Treatment Brick/Cast Iron	5 Other Name(s)
12 Is It Eligible? Yes <input checked="" type="checkbox"/> No <input type="checkbox"/>		23 Ownership Public <input checked="" type="checkbox"/> Private <input type="checkbox"/>	35 Plan Shape Rectangle	
13 Part of Estab. Hist. Dist.? Yes <input type="checkbox"/> No <input checked="" type="checkbox"/>		24 Owner's Name & Address, if known Missouri Edison	36 Changes (Explain in #42) Addition <input type="checkbox"/> Altered <input type="checkbox"/> Moved <input type="checkbox"/>	
14 District Potent? Yes <input checked="" type="checkbox"/> No <input type="checkbox"/>		25 Open to Public? Yes <input checked="" type="checkbox"/> No <input type="checkbox"/>	37 Condition Interior Good Exterior Excellent	
15 Name of Established District		26 Local Contact Person or Organization Pike Co. Historical Society	38 Preservation Underway? Yes <input type="checkbox"/> No <input checked="" type="checkbox"/>	
42 Further Description of Important Features Investigation of this building revealed that the east 3 bays were a later addition probably added to the corner building during the period of rapid commercial expansion in the late 1880's.		27 Other Surveys in Which Included	39 Endangered? By What? Yes <input type="checkbox"/> No <input checked="" type="checkbox"/>	
43 History and Significance This building's facade has been only slightly altered and its original design is substantially intact. It makes a significant contribution to the tout ensemble through all of its facade components.				
44 Description of Environment and Outbuildings Central Business District		40 Visible from Public Road? Yes <input checked="" type="checkbox"/> No <input type="checkbox"/>		
45 Sources of Information 1896 Sanborn Insurance Map Sesquicentennial Louisiana, MO publication 1968		41 Distance from and Frontage on Road 6'/40'/60'		
		46 Prepared by KLI		
		47 Organization URDC		
		48 Date 7/79	49 Revision Date(s)	




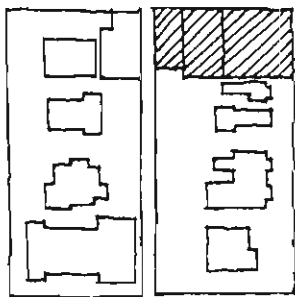

Office of Historic Preservation, P.O. Box 176, Jefferson City, Missouri 65101
HISTORIC INVENTORY


1 No 7		4 Present Name(s) U. S. Post Office		1 No
2 County Pike		5 Other Name(s)		
3 Location of Negatives URDC				
6 Specific Location 522 Georgia Street		16 Thematic Category Institutional	28 No. of Stories 1	2. County
7 City or Town If Rural, Township & Vicinity Louisiana, MO		17 Date(s) or Period 1904	29 Basement? Yes <input checked="" type="checkbox"/> No <input type="checkbox"/>	
8 Site Plan 		18 Style or Design Classical	30 Foundation Material Masonry	
		19 Architect or Engineer Raymond Lavercombe	31 Wall Construction Masonry	4 Present Name(s)
		20 Contractor or Builder McCarthy Bros., Construct. Co.	32 Roof Type & Material Flat/Composition	
		21 Original Use, if apparent Post Office	33 No. of Bays Front 5 Side 3	
		22 Present Use Post Office	34 Wall Treatment Brick/Cut Stone	5 Other Name(s)
		23 Ownership Public <input checked="" type="checkbox"/> Private <input type="checkbox"/>	35 Plan Shape Rectangle	
		24 Owner's Name & Address, if known U. S. Government	36 Changes (Explain in #42) Addition <input checked="" type="checkbox"/> Altered <input type="checkbox"/> Moved <input type="checkbox"/>	
9 Coordinates Lat Long		25 Open to Public? Yes <input checked="" type="checkbox"/> No <input type="checkbox"/>	37 Condition Interior Excellent Exterior Excellent	
10 Site <input type="checkbox"/> Structure <input type="checkbox"/> Building <input checked="" type="checkbox"/> Object <input type="checkbox"/>		26 Local Contact Person or Organization Pike Co. Historical Society	38 Preservation Underway? Yes <input type="checkbox"/> No <input checked="" type="checkbox"/>	
11 On National Register? Yes <input type="checkbox"/> No <input checked="" type="checkbox"/>		27 Other Surveys in Which Included	39 Endangered? By What? Yes <input type="checkbox"/> No <input checked="" type="checkbox"/>	
12 Is It Eligible? Yes <input checked="" type="checkbox"/> No <input type="checkbox"/>			40 Visible from Public Road? Yes <input checked="" type="checkbox"/> No <input type="checkbox"/>	
13 Part of Estab. Hist. Dist.? Yes <input type="checkbox"/> No <input checked="" type="checkbox"/>			41 Distance from and Frontage on Road 10'/75'	
14 District Potent'l? Yes <input checked="" type="checkbox"/> No <input type="checkbox"/>				
15 Name of Established District				
42. Further Description of Important Features Rear addition constructed - 1935 Handicap ramp added to front entry - 1978				
43 History and Significance This classical revival building contributes significantly to the tout ensemble of the Central Business District.				
44 Description of Environment and Outbuildings Central Business District - Georgia Avenue.				
45 Sources of Information				
46 Prepared by K.L.I./M.F.B.				
47 Organization URDC/PCHS				
48 Date 3/79				
49 Revision Date(s)				



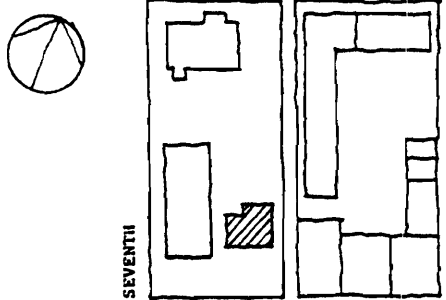



Office of Historic Preservation, P.O. Box 176, Jefferson City, Missouri 65101
HISTORIC INVENTORY

1 No 1		4 Present Name(s) Louisiana Furniture Store		1 No					
2 County Pike		5 Other Name(s)							
3 Location of Negatives URDC									
6 Specific Location 600-610 Georgia Street		16 Thematic Category Commercial		2 County					
7 City or Town If Rural, Township & Vicinity Louisiana, MO		17 Date(s) or Period (East & West) c. 1880							
8 Site Plan GEORGIA 		18 Style or Design Victorian Commercial							
		19 Architect or Engineer		4 Present Name(s)					
		20 Contractor or Builder							
		21 Original Use, if apparent Hardward/Fire Dept.							
9 Coordinates UTM Lat _____ Long _____		22 Present Use Furniture Store		5 Other Name(s)					
10 Site: Building <input checked="" type="checkbox"/> Structure: Object <input type="checkbox"/>		23 Ownership Public <input type="checkbox"/> Private <input checked="" type="checkbox"/>							
11 On National Register? Yes <input type="checkbox"/> No <input checked="" type="checkbox"/>		24 Owner's Name & Address, if known							
12 Is it Eligible? Yes <input checked="" type="checkbox"/> No <input type="checkbox"/>		25 Open to Public? Yes <input checked="" type="checkbox"/> No <input type="checkbox"/>		6 Other Name(s)					
13 Part of Estab. Hist. Dist.? Yes <input type="checkbox"/> No <input checked="" type="checkbox"/>		26 Local Contact Person or Organization Pike Co. Historical Society							
14 District Potent? Yes <input checked="" type="checkbox"/> No <input type="checkbox"/>		27 Other Surveys in Which Included							
15 Name of Established District		28 No. of Stories 2		7 Other Name(s)					
		29 Basement? Yes <input checked="" type="checkbox"/> No <input type="checkbox"/>							
		30 Foundation Material Masonry							
		31 Wall Construction Masonry		8 Other Name(s)					
		32 Roof Type & Material Flat with Parapet							
		33 No. of Bays Front 15 Side _____							
		34 Wall Treatment Brick		9 Other Name(s)					
		35 Plan Shape Rectangle							
		36 Changes (Explain in #42) Addition: <input type="checkbox"/> Altered <input checked="" type="checkbox"/> Moved: <input type="checkbox"/>							
		37 Condition Interior _____ Exterior Fair		10 Other Name(s)					
		38 Preservation Underway? Yes <input type="checkbox"/> No <input checked="" type="checkbox"/>							
		39 Endangered? By What? Yes <input type="checkbox"/> No <input checked="" type="checkbox"/>							
		40 Visible from Public Road? Yes <input checked="" type="checkbox"/> No <input type="checkbox"/>		11 Other Name(s)					
		41 Distance from and Frontage on Road 10' / 110'							
42 Further Description of Important Features Second story added circa 1912.									
									
					43 History and Significance The significance of this building is in its contribution to the street scope through its height, massing, materials, and fenestration.				
					44 Description of Environment and Outbuildings Central Business District.				
45 Sources of Information 1885 Sanborn Insurance Map Pike County Historical Society									
46 Prepared by KLI/MFB									
47 Organization URDC/PCHS									
48 Date 3/79									
49 Revision Date(s)									

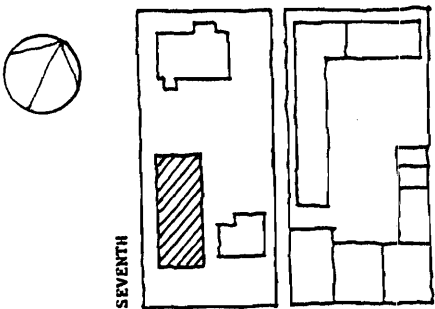




Office of Historic Preservation, P.O. Box 176, Jefferson City, Missouri 65101
HISTORIC INVENTORY

1 No. 37		4 Present Name(s) vacant		1 No
2 County Pike		5 Other Name(s)		
3 Location of Negatives URDC				
6 Specific Location 615 Georgia Street		16 Thematic Category Residence	28 No. of Stories 2	2 County
7 City or Town If Rural, Township & Vicinity Louisiana, MO.		17 Date(s) or Period c. 1847	29 Basement? Yes <input type="checkbox"/> No <input type="checkbox"/>	
8 Site Plan TENNESSEE		18 Style or Design Federal	30 Foundation Material Masonry	
		19 Architect or Engineer	31 Wall Construction masonry	4 Present Name(s)
9 Coordinates UTM Lat Long		20 Contractor or Builder	32 Roof Type & Material Gable/Asphalt Shingle	
10 Site <input type="checkbox"/> Building <input checked="" type="checkbox"/> Structure <input type="checkbox"/> Object <input type="checkbox"/>		21 Original Use, if apparent Residence	33 No. of Bays Front 5 Side 4	
11 On National Register? Yes <input type="checkbox"/> No <input checked="" type="checkbox"/>		22 Present Use vacant	34 Wall Treatment Brick	5 Other Name(s)
12 Is It Eligible? Yes <input checked="" type="checkbox"/> No <input type="checkbox"/>		23 Ownership Public <input type="checkbox"/> Private <input type="checkbox"/>	35 Plan Shape "E11"	
13 Part of Estab. Hist. Dist.? Yes <input type="checkbox"/> No <input checked="" type="checkbox"/>		24 Owner's Name & Address, if known	36 Changes (Explain in #42) Addition <input type="checkbox"/> Altered <input checked="" type="checkbox"/> Moved <input type="checkbox"/>	
14 District Potent? Yes <input checked="" type="checkbox"/> No <input type="checkbox"/>		25 Open to Public? Yes <input type="checkbox"/> No <input checked="" type="checkbox"/>	37 Condition Interior Fair Exterior Good	
15 Name of Established District		26 Local Contact Person or Organization Pike Co. Historical Society	38 Preservation Underway? Yes <input type="checkbox"/> No <input checked="" type="checkbox"/>	
42 Further Description of Important Features Addition of Victorian porch on front facade c. 1895. Frame addition at rear of house/porch conversion.		27 Other Surveys in Which Included	39 Endangered? By What? Yes <input type="checkbox"/> No <input checked="" type="checkbox"/>	
43 History and Significance This building's facade has been only slightly altered and its original design is substantially intact. It makes a significant contribution to the tout ensemble through all of its facade components. This building is essentially a remnant of the past residential use of this section of the Central Business District.				
44 Description of Environment and Outbuildings Central Business District		40 Visible from Public Road? Yes <input checked="" type="checkbox"/> No <input type="checkbox"/>		
45 Sources of Information 1885 Sanborn Insurance map.		41 Distance from and Frontage on Road 40'/50'		
		46 Prepared by KLI/LC		
		47 Organization URDC/PCHS		
		48 Date 5/79		
		49 Revision Date(s)		



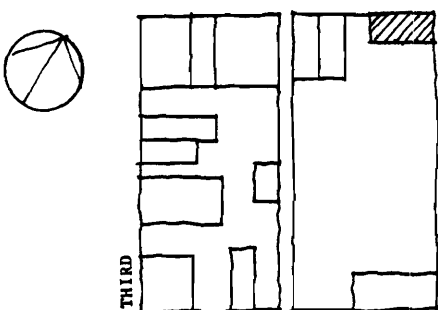
Office of Historic Preservation, P.O. Box 176, Jefferson City, Missouri 65101
HISTORIC INVENTORY

1 No 36		4 Present Name(s) Masonic Temple		1 No
2 County Pike		5 Other Name(s)		
3 Location of Negatives URDC				
6 Specific Location 621 Georgia Street		16 Thematic Category Civic	28 No. of Stories 2	2 County
7 City or Town If Rural, Township & Vicinity Louisiana, MO		17 Date(s) or Period 1910	29 Basement? Yes <input checked="" type="checkbox"/> No <input type="checkbox"/>	
8 Site Plan TENNESSEE		18 Style or Design Classical Revival	30 Foundation Material Masonry/Limestone	
		19 Architect or Engineer	31 Wall Construction Masonry	4 Present Name(s)
9 Coordinates Lat Long		20 Contractor or Builder	32 Roof Type & Material Gable/metal/	
10 Site <input type="checkbox"/> Building <input checked="" type="checkbox"/> Structure <input type="checkbox"/> Object <input type="checkbox"/>		21 Original Use, if apparent Masonic Temple	33 No. of Bays Front 1 Side 7	
11 On National Register? Yes <input type="checkbox"/> No <input checked="" type="checkbox"/>		22 Present Use Masonic Temple	34 Wall Treatment Brick	5 Other Name(s)
12 Is It Eligible? Yes <input checked="" type="checkbox"/> No <input type="checkbox"/>		23 Ownership Public <input type="checkbox"/> Private <input checked="" type="checkbox"/>	35 Plan Shape Rectangle	
13 Part of Estab Hist Dist? Yes <input type="checkbox"/> No <input checked="" type="checkbox"/>		24 Owner's Name & Address, if known Masonic Temple 621 Georgia Street Louisiana, MO	36 Changes (Explain in #42) Addition <input type="checkbox"/> Altered <input type="checkbox"/> Moved <input type="checkbox"/>	
14 District Potent'l? Yes <input checked="" type="checkbox"/> No <input type="checkbox"/>		25 Open to Public? Yes <input type="checkbox"/> No <input checked="" type="checkbox"/>	37 Condition Interior Exterior Excellent	
15 Name of Established District		26 Local Contact Person or Organization Pike Co. Historical Society	38 Preservation Underway? Yes <input type="checkbox"/> No <input checked="" type="checkbox"/>	
42 Further Description of Important Features This building has a marvelous Greek revival portico with six Ionic columns.		27 Other Surveys in Which Included	39 Endangered? By What? Yes <input type="checkbox"/> No <input checked="" type="checkbox"/>	
43 History and Significance This building's facade has not been altered and its original design is intact. It makes a significant contribution to the tout ensemble through all of its facade components.				
44 Description of Environment and Outbuildings Central Business District		40 Visible from Public Road? Yes <input checked="" type="checkbox"/> No <input type="checkbox"/>		
45 Sources of Information 1931 Sanborn Insurance Map Sesquicentennial Louisiana, MO. Publication 1968		41 Distance from and Frontage on Road 20'/35'/90'		
		46 Prepared by KLI/LC		
		47 Organization URDC/PCHS		
		48 Date 7/79		
		49 Revision Date(s)		



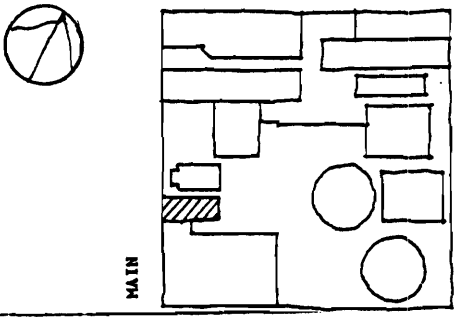

Office of Historic Preservation, P.O. Box 176, Jefferson City, Missouri 65101

HISTORIC INVENTORY

1 No 32		4 Present Name(s) Goldie Tavern		1 No	
2 County Pike		5 Other Name(s)			
3 Location of Negatives URDC					
6 Specific Location 101 South Main Street		16 Thematic Category Commercial		2 County	
7 City or Town If Rural, Township & Vicinity Louisiana, MO		17 Date(s) or Period c. 1876			
8 Site Plan GEORGIA		18 Style or Design Federal			
		19 Architect or Engineer			
		20 Contractor or Builder			
		21 Original Use, if apparent			
9 Coordinates UTM		22 Present Use Tavern			4 Present Name(s)
10 Site II Building <input checked="" type="checkbox"/> Structure II Object <input type="checkbox"/>		23 Ownership Public <input type="checkbox"/> Private <input checked="" type="checkbox"/>			
11 On National Register? Yes <input type="checkbox"/> No <input checked="" type="checkbox"/>		24 Owner's Name & Address, if known Golda Meyer Louisiana, MO			
12 Is It Eligible? Yes <input checked="" type="checkbox"/> No <input type="checkbox"/>		25 Open to Public? Yes <input checked="" type="checkbox"/> No <input type="checkbox"/>			
13 Part of Estab Hist Dist? Yes <input type="checkbox"/> No <input checked="" type="checkbox"/>		26 Local Contact Person or Organization Pike Co. Historical Society			
14 District Potent'l? Yes <input checked="" type="checkbox"/> No <input type="checkbox"/>		27 Other Surveys in Which Included			
15 Name of Established District					
42 Further Description of Important Features Based on evidence supported by Sanborn Maps dated 1885, 1896, and 1909, along with an arial dated 1876. This structure had a gabled roof until 1909. After 1909 the roof was altered to parapet construction. The window openings, lintels and sills along with gabled roof would indicate this structure to be that of Federal style.				5 Other Name(s)	
43 History and Significance					
44 Description of Environment and Outbuildings					
45 Sources of Information 1876 - Birds eye view of Louisiana drawn by Augustus Koch; Chas Shober & Co. Props., Chicago Lith. Co. 1885 & 1896 Sanborn Insurance Map 1909 Sanborn Insurance Map - courtesy of Leone Cadwallader				6 Prepared by KLJ/MCK	
46 Organization URDC/PCHS					
47 Distance from and Frontage on Road 8'/18'/50'				7 Photo	
48 Date 5/79					
49 Revision Date(s)					

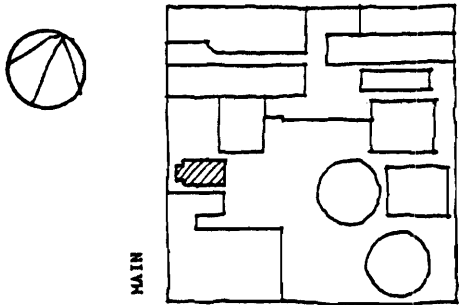



Office of Historic Preservation, P.O. Box 176, Jefferson City, Missouri 65101
HISTORIC INVENTORY

1 No 81		4 Present Name(s) Vacant		1 No
2 County Pike		5 Other Name(s)		
3 Location of Negatives URDC				
6 Specific Location 107 North Main		16 Thematic Category Commercial		2 County
7 City or Town <input type="checkbox"/> Rural, Township & Vicinity Louisiana, MO		17 Date(s) or Period c. 1920		
		18 Style or Design Federal		
8 Site Plan TENNESSEE 		19 Architect or Engineer		4 Present Name(s)
9 Coordinates Lat _____ Long _____		20 Contractor or Builder		
		21 Original Use, if apparent Shoe Store		
10 Site <input type="checkbox"/> Building <input checked="" type="checkbox"/> Structure <input type="checkbox"/> Object <input type="checkbox"/>		22 Present Use Vacant		5 Other Name(s)
11 On National Register? Yes <input type="checkbox"/> No <input checked="" type="checkbox"/>		23 Ownership Public <input type="checkbox"/> Private <input checked="" type="checkbox"/>		
12 Is It Eligible? Yes <input checked="" type="checkbox"/> No <input type="checkbox"/>		24 Owner's Name & Address, if known W. Richardson 109 N. Main Louisiana, MO		
13 Part of Estab. Hist. Dist.? Yes <input type="checkbox"/> No <input checked="" type="checkbox"/>		25 Open to Public? Yes <input type="checkbox"/> No <input checked="" type="checkbox"/>		6 Other Name(s)
14 District Potent'l? Yes <input checked="" type="checkbox"/> No <input type="checkbox"/>		26 Local Contact Person or Organization Pike Co. Historical Society		
15 Name of Established District		27 Other Surveys in Which Included		
42 Further Description of Important Features				
<div style="display: flex; justify-content: space-between;"> <div style="width: 60%;"> 43 History and Significance <p>This building makes a moderate contribution to the streetscape through its mass, height, and fenestration.</p> </div> <div style="width: 35%; text-align: center;">  </div> </div>				
44 Description of Environment and Outbuildings Central Business District				
45 Sources of Information 1931 Sanborn Insurance Map				
46 Prepared by GAM/LC				
47 Organization URDC/PCHS				
48 Date 7/79 49 Revision Date(s)				



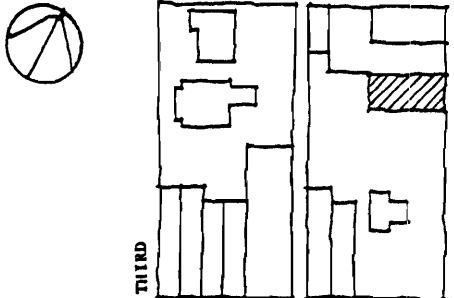
Office of Historic Preservation, P.O. Box 176, Jefferson City, Missouri 65101
HISTORIC INVENTORY

1 No 80		4 Present Name(s) Residence (Mrs. Richardson)		1 No
2 County Pike		5 Other Name(s)		
3 Location of Negatives URDC				
6 Specific Location 109 N. Main		16 Thematic Category Residential		2 County
7 City or Town If Rural, Township & Vicinity Louisiana, MO		17 Date(s) or Period c. 1910		
8 Site Plan TENNESSEE		18 Style or Design		
		19 Architect or Engineer		4 Present Name(s)
		20 Contractor or Builder		
		21 Original Use, if apparent House		
9 Coordinates UTM Lat _____ Long _____		22 Present Use Residence		5 Other Name(s)
10 Site: <input checked="" type="checkbox"/> Building <input checked="" type="checkbox"/> Structure: <input type="checkbox"/> Object: <input type="checkbox"/>		23 Ownership Public <input type="checkbox"/> Private <input checked="" type="checkbox"/>		
11 On National Register? Yes <input type="checkbox"/> No <input checked="" type="checkbox"/> 12 Is It Eligible? Yes <input checked="" type="checkbox"/> No <input type="checkbox"/>		24 Owner's Name & Address, if known Mrs. Richardson 109 N. Main Louisiana, MO		
13 Part of Estab. Hist. Dist.? Yes <input type="checkbox"/> No <input checked="" type="checkbox"/> 14 District Potent'l? Yes <input checked="" type="checkbox"/> No <input type="checkbox"/>		25 Open to Public? Yes <input type="checkbox"/> No <input checked="" type="checkbox"/>		
15 Name of Established District		26 Local Contact Person or Organization Pike Co. Historical Society		
		27 Other Surveys in Which Included		
42 Further Description of Important Features Originally a duplex residence, this one story frame structure is symmetrical about the east-west axis, with the axis being the division of the two dwelling units. Two front doors enter off a roofed front porch, with a gable end making the entrance and porch.				
43 History and Significance A remnant of a past use for this area, this simple residence recalls the variety of use and building type which characterized the Central Business District at the turn of the century.				
44 Description of Environment and Outbuildings Central Business District				
45 Sources of Information 1931 Sanborn Insurance Map		46 Prepared by GAM/LC		
		47 Organization URDC/PCHS		
		48 Date _____ 49 Revision Date(s) _____		
		7/79		



Office of Historic Preservation, P.O. Box 176, Jefferson City, Missouri 65101

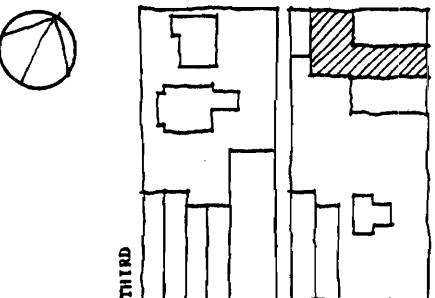
HISTORIC INVENTORY

1 No 71		4 Present Name(s) Morris Storage & Office		1 No
2 County Pike		5 Other Name(s)		
3 Location of Negatives URDC				
6 Specific Location 114-116 North Main		16 Thematic Category Industrial		2 County
		17 Date(s) or Period c. 1876		
7 City or Town If Rural, Township & Vicinity Louisiana, MO		18 Style or Design Federal		4 Present Name(s)
8 Site Plan TENNESSEE 		19 Architect or Engineer		
9 Coordinates Lat _____ Long _____ UTM		20 Contractor or Builder		5 Other Name(s)
		21 Original Use, if apparent Cobble & Marble Merchant		
10 Site: <input type="checkbox"/> Building <input checked="" type="checkbox"/> Structure: <input type="checkbox"/> Object: <input type="checkbox"/>		22 Present Use Storage		
		23 Ownership Public <input type="checkbox"/> Private <input checked="" type="checkbox"/>		
11 On National Register? Yes <input type="checkbox"/> No <input checked="" type="checkbox"/>		24 Owner's Name & Address, if known Mark Morris		
		25 Open to Public? Yes <input type="checkbox"/> No <input checked="" type="checkbox"/>		
12 Is It Eligible? Yes <input checked="" type="checkbox"/> No <input type="checkbox"/>		26 Local Contact Person or Organization Pike Co. Historical Society		5 Other Name(s)
13 Part of Estab. Hist. Dist.? Yes <input type="checkbox"/> No <input checked="" type="checkbox"/>		27 Other Surveys in Which Included		
14 District Potent? Yes <input checked="" type="checkbox"/> No <input type="checkbox"/>		28 No. of Stories 2		
15 Name of Established District		29 Basement? Yes <input checked="" type="checkbox"/> No <input type="checkbox"/>		
42 Further Description of Important Features East facade to property substantially altered. New window, door openings, and parapet arrangement.		30 Foundation Material Masonry		
		31 Wall Construction Brick		
43 History and Significance This building makes a moderate contribution to the streetscape through its mass, height, materials and fenestration.		32 Roof Type & Material Flat		
		33 No. of Bays Front 5 Side _____		
44 Description of Environment and Outbuildings Central Business District		34 Wall Treatment Brick		
		35 Plan Shape		
45 Sources of Information 1876 Aerial Photograph 1885 Sanborn Insurance Map		36 Changes (Explain in #42) Addition: _____ Altered <input checked="" type="checkbox"/> Moved <input type="checkbox"/>		
		37 Condition Interior Poor Exterior Poor		
46 Prepared by GAM/LC		38 Preservation Underway? Yes <input type="checkbox"/> No <input checked="" type="checkbox"/>		
		39 Endangered? By What? Yes <input checked="" type="checkbox"/> No <input type="checkbox"/> Deterioration		
47 Organization URDC/PCHS		40 Visible from Public Road? Yes <input checked="" type="checkbox"/> No <input type="checkbox"/>		
		41 Distance from and Frontage on Road 8'/30		
48 Date 6/79		49 Revision Date(s)		





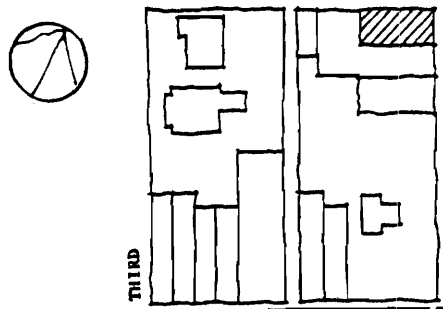

Office of Historic Preservation, P.O. Box 176, Jefferson City, Missouri 65101
HISTORIC INVENTORY

1 No 72		4 Present Name(s) The Modern Machine Shop		1 No
2 County Pike		5 Other Name(s)		
3 Location of Negatives URDC				
6 Specific Location 118 North Main		16 Thematic Category Industrial	28 No. of Stories 2	2 County
		17 Date(s) or Period c. 1876	29 Basement? Yes <input type="checkbox"/> No <input checked="" type="checkbox"/>	
7 City or Town If Rural, Township & Vicinity Louisiana, MO		18 Style or Design Federal	30 Foundation Material Masonry	
8 Site Plan TENNESSEE 		19 Architect or Engineer	31 Wall Construction Brick	4 Present Name(s)
		20 Contractor or Builder	32 Roof Type & Material Flat	
		21 Original Use, if apparent Cider & Vinegar Storage	33 No. of Bays Front 3 Side -	
9 Coordinates UTM Lat Long		22 Present Use Machine Shop	34 Wall Treatment Brick	5 Other Name(s)
		23 Ownership Public <input type="checkbox"/> Private <input checked="" type="checkbox"/>	35 Plan Shape "ell"	
		24 Owner's Name & Address, if known U. Crilig 301 N. 5th Street Louisiana, MO	36 Changes (Explain in #42) Addition: <input type="checkbox"/> Altered <input checked="" type="checkbox"/> Moved <input type="checkbox"/>	
10 Site: <input checked="" type="checkbox"/> Building <input checked="" type="checkbox"/> Structure: <input type="checkbox"/> Object <input type="checkbox"/>		25 Open to Public? Yes <input checked="" type="checkbox"/> No <input type="checkbox"/>	37 Condition Interior Poor Exterior Poor	
11 On National Register? Yes <input type="checkbox"/> No <input checked="" type="checkbox"/>		26 Local Contact Person or Organization Pike Co. Historical Society	38 Preservation Underway? Yes <input type="checkbox"/> No <input checked="" type="checkbox"/>	
12 Is It Eligible? Yes <input checked="" type="checkbox"/> No <input type="checkbox"/>		27 Other Surveys in Which Included	39 Endangered? By What? Yes <input type="checkbox"/> No <input checked="" type="checkbox"/>	
13 Part of Estab. Hist. Dist.? Yes <input type="checkbox"/> No <input checked="" type="checkbox"/>			40 Visible from Public Road? Yes <input checked="" type="checkbox"/> No <input type="checkbox"/>	
14 District Potent? Yes <input checked="" type="checkbox"/> No <input type="checkbox"/>			41 Distance from Frontage on Road 8' / 25'	
15 Name of Established District				
42 Further Description of Important Features East facade to property substantially altered. New window, door openings, and parapet arrangement.				
43 History and Significance This building makes a moderate contribution to the streetscape through its mass, height, materials and color.				
44 Description of Environment and Outbuildings Central Business District				
45 Sources of Information 1876 Aerial Photograph 1885 Sanborn Insurance Map			46 Prepared by GAM/LC	
			47 Organization URDC/PCHS	
			48 Date 6/79	
			49 Revision Date(s)	



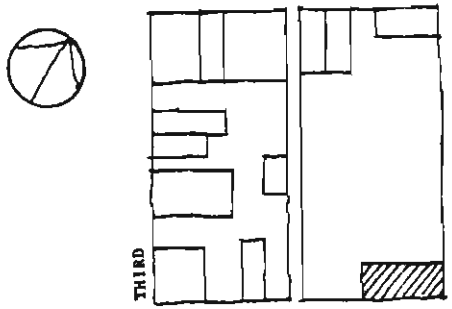


Office of Historic Preservation, P.O. Box 176, Jefferson City, Missouri 65101
HISTORIC INVENTORY

1 No 73		4 Present Name(s) Warehouse		1 No
2 County Pike		5 Other Name(s)		
3 Location of Negatives URDC				
6 Specific Location 120-122 North Main		16 Thematic Category Industrial/Commercial		2 County
7 City or Town, if Rural, Township & Vicinity Louisiana, MO		17 Date(s) or Period c. 1896		
8 Site Plan TENNESSEE 		18 Style or Design		
9 Coordinates Lat _____ Long _____ UTM		19 Architect or Engineer		4 Present Name(s)
		20 Contractor or Builder		
		21 Original Use, if apparent Vinegar Factory		
10 Site: <input type="checkbox"/> Building <input checked="" type="checkbox"/> Structure: <input type="checkbox"/> Object <input type="checkbox"/>		22 Present Use Storage		5 Other Name(s)
11 On National Register? Yes <input type="checkbox"/> No <input checked="" type="checkbox"/>		23 Ownership Public <input type="checkbox"/> Private <input checked="" type="checkbox"/>		
12 Is it Eligible? Yes <input checked="" type="checkbox"/> No <input type="checkbox"/>		24 Owner's Name & Address, if known J. Eggert		
13 Part of Estab. Hist. Dist.? Yes <input type="checkbox"/> No <input checked="" type="checkbox"/>		25 Open to Public? Yes <input type="checkbox"/> No <input checked="" type="checkbox"/>		6 Other Name(s)
14 District Potent'l? Yes <input checked="" type="checkbox"/> No <input type="checkbox"/>		26 Local Contact Person or Organization Pike Co. Historical Society		
15 Name of Established District		27 Other Surveys in Which Included		
42 Further Description of Important Features East facade to property altered. New door and window openings, parapet arrangement.				7 Other Name(s)
43 History and Significance				
44 Description of Environment and Outbuildings Central Business District				
45 Sources of Information 1876 Aerial photograph 1885 Sanborn Insurance Map.		46 Prepared by GAM/LC		8 Other Name(s)
		47 Organization URDC/PCHS		
		48 Date 6/79 49 Revision Date(s)		

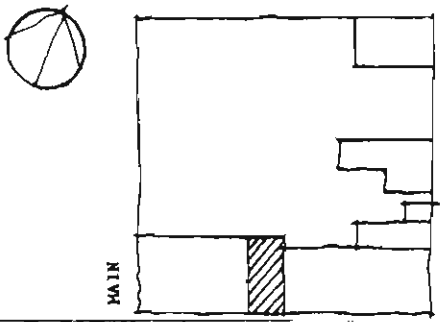


Office of Historic Preservation, P.O. Box 176, Jefferson City, Missouri 65101
HISTORIC INVENTORY

1 No 31		4 Present Name(s) Veterans of Foreign Ward		1 No	
2 County Pike		5 Other Name(s)			2 County
3 Location of Negatives URDC					
6 Specific Location 125 S. Main Street		16 Thematic Category Commercial	28 No. of Stories 2	5 Other Name(s)	
7 City or Town If Rural, Township & Vicinity Louisiana MO		17 Date(s) or Period c. 1885	29 Basement? Yes <input checked="" type="checkbox"/> No <input type="checkbox"/>		
8 Site Plan GEORGIA 		18 Style or Design Victorian/Renaissance Revival	30 Foundation Material Masonry/Stone		
9 Coordinates Lat _____ Long _____ UTM _____		19 Architect or Engineer	31 Wall Construction Masonry	4 Present Name(s)	
10 Site <input type="checkbox"/> Building <input checked="" type="checkbox"/> Structure <input type="checkbox"/> Object <input type="checkbox"/>		20 Contractor or Builder	32 Roof Type & Material Flat/Composition		
11 On National Register? Yes <input type="checkbox"/> No <input checked="" type="checkbox"/>		21 Original Use, if apparent Grocery	33 No. of Bays Front 4 Side 9		
12 Is It Eligible? Yes <input checked="" type="checkbox"/> No <input type="checkbox"/>		22 Present Use zation Headquarters/Veterans Organi-	34 Wall Treatment Brick/Stone	5 Other Name(s)	
13 Part of Estab. Hist. Dist.? Yes <input type="checkbox"/> No <input checked="" type="checkbox"/>		23 Ownership Public <input type="checkbox"/> Private <input checked="" type="checkbox"/>	35 Plan Shape Rectangle		
14 District Potent'l? Yes <input checked="" type="checkbox"/> No <input type="checkbox"/>		24 Owner's Name & Address, if known Veterans of Foreign Ward 125 S. Main Street Louisiana, MO.	36 Changes (Explain in #42) Addition <input type="checkbox"/> Altered <input checked="" type="checkbox"/> Moved <input type="checkbox"/>		
15 Name of Established District		25 Open to Public? Yes <input type="checkbox"/> No <input checked="" type="checkbox"/>	37 Condition Interior Good Exterior Good	5 Other Name(s)	
42 Further Description of Important Features The first floor has an unusual application of rusticated limestone arches.		26 Local Contact Person or Organization Pike Co. Historical Society	38 Preservation Underway? Yes <input type="checkbox"/> No <input checked="" type="checkbox"/>		
43 History and Significance This building has been isolated from its original streetscape context through the demolition of adjacent buildings.		27 Other Surveys in Which Included	39 Endangered? By What? Yes <input type="checkbox"/> No <input checked="" type="checkbox"/>		
44 Description of Environment and Outbuildings Central Business District		40 Visible from Public Road? Yes <input checked="" type="checkbox"/> No <input type="checkbox"/>		5 Other Name(s)	
45 Sources of Information 1885 - 1886 Sanborn Insurance Map		41 Distance from and Frontage on Road 8'/30'/70'			
		46 Prepared by KLI/MCK			
		47 Organization URDC/PCHS			
		48 Date 5/79			
		49 Revision Date(s)			



Office of Historic Preservation, P.O. Box 176, Jefferson City, Missouri 65101
HISTORIC INVENTORY

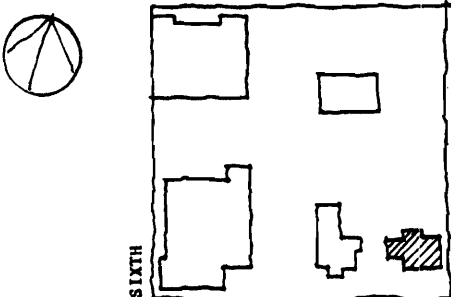
1 No 33		4 Present Name(s)		1 No
2 County Pike		5 Other Name(s)		
3 Location of Negatives URDC				
6 Specific Location 113 South Carolina Street		16 Thematic Category Commercial	28 No of Stories 3	2. County
7 City or Town If Rural, Township & Vicinity		17 Date(s) or Period 1900	29. Basement? Yes <input type="checkbox"/> No <input checked="" type="checkbox"/>	
8 Site Plan GEORGIA 		18 Style or Design	30 Foundation Material Masonry	
9 Coordinates Lat _____ Long _____		19. Architect or Engineer	31. Wall Construction Brick	4 Present Name(s)
10 Site <input type="checkbox"/> Building <input checked="" type="checkbox"/> Structure <input type="checkbox"/> Object <input type="checkbox"/>		20. Contractor or Builder	32. Roof Type & Material flat	
11 On National Register? Yes <input type="checkbox"/> No <input checked="" type="checkbox"/>		21. Original Use, if apparent Tobacco Factory	33. No. of Bays Front 4 Side _____	
12 Is It Eligible? Yes <input checked="" type="checkbox"/> No <input type="checkbox"/>		22 Present Use Second Hand Store	34. Wall Treatment Brick	5 Other Name(s)
13 Part of Estab Hist Dist? Yes <input type="checkbox"/> No <input checked="" type="checkbox"/>		23 Ownership Public <input type="checkbox"/> Private <input checked="" type="checkbox"/>	35. Plan Shape Rectangle	
14. District Potent'l? Yes <input checked="" type="checkbox"/> No <input type="checkbox"/>		24. Owner's Name & Address, if known James Rittenbaum Clarksville, MO	36. Changes (Explain in #42) Addition <input type="checkbox"/> Altered <input checked="" type="checkbox"/> Moved <input type="checkbox"/>	
15 Name of Established District		25 Open to Public? Yes <input type="checkbox"/> No <input checked="" type="checkbox"/>	37 Condition Interior Poor Exterior Poor	
42. Further Description of Important Features		26 Local Contact Person or Organization Pike Co. Historical Society	38. Preservation Underway? Yes <input type="checkbox"/> No <input checked="" type="checkbox"/>	
43 History and Significance		27 Other Surveys in Which Included	39. Endangered? By What? Yes <input type="checkbox"/> No <input checked="" type="checkbox"/>	
44 Description of Environment and Outbuildings		40 Visible from Public Road? Yes <input checked="" type="checkbox"/> No <input type="checkbox"/>		
45 Sources of Information 0 1909 Sanborn Insurance Maps		41. Distance from and Frontage on Road 8th/10th		
		46 Prepared by GAM/LC		
		47. Organization URDC/PCHS		
		48 Date 7/79	49 Revision Date(s)	





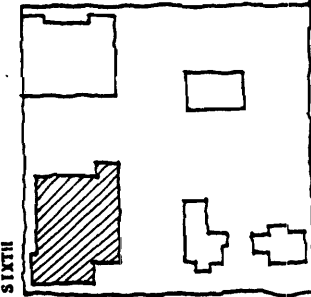

Office of Historic Preservation, P.O. Box 176, Jefferson City, Missouri 65101

HISTORIC INVENTORY

1 No 10		4 Present Name(s)		1 No
2 County Pike		5 Other Name(s)		
3 Location of Negatives URDC				
6 Specific Location 501 South Carolina Street		16 Thematic Category Residential		2. County
7 City or Town If Rural, Township & Vicinity Louisiana, MO		17 Date(s) or Period c. 1896		
8 Site Plan 		18 Style or Design		
9 Coordinates UTM		19 Architect or Engineer		
10 Site : Building <input checked="" type="checkbox"/> Structure : Object <input type="checkbox"/>		20 Contractor or Builder		
11 On National Register? Yes <input type="checkbox"/> No <input checked="" type="checkbox"/>		21 Original Use, if apparent Residence		
12 Is It Eligible? Yes <input checked="" type="checkbox"/> No <input type="checkbox"/>		22 Present Use Residence		
13 Part of Estab Hist Dist.? Yes <input type="checkbox"/> No <input checked="" type="checkbox"/>		23 Ownership Public <input type="checkbox"/> Private <input checked="" type="checkbox"/>		
14 District Potent'l? Yes <input checked="" type="checkbox"/> No <input type="checkbox"/>		24 Owner's Name & Address, if known Mrs. Lucy Vermillion 501 South Carolina Louisiana, MO		
15 Name of Established District		25 Open to Public? Yes <input type="checkbox"/> No <input checked="" type="checkbox"/>		
42 Further Description of Important Features		26 Local Contact Person or Organization Pike Co. Historical Society		4 Present Name(s)
43 History and Significance		27 Other Surveys in Which Included		
44 Description of Environment and Outbuildings		28 No. of Stories 1		
45 Sources of Information 1896 Sanborn Insurance Map		29 Basement? Yes <input type="checkbox"/> No <input checked="" type="checkbox"/>		5 Other Name(s)
46 Prepared by KLI/MFB		30 Foundation Material Masonry/Stone		
47 Organization URDC/PCHS		31 Wall Construction Frame		
48 Date 3/79		32 Roof Type & Material Gable/Asphalt Shingle		
49 Revision Date(s)		33 No. of Bays Front <input type="checkbox"/> Side <input type="checkbox"/>		
		34 Wall Treatment Clapboard Siding		
		35 Plan Shape Cross		
		36 Changes (Explain in #42) Addition : Altered <input type="checkbox"/> Moved <input type="checkbox"/>		
		37 Condition Interior good Exterior good		
		38 Preservation Underway? Yes <input type="checkbox"/> No <input checked="" type="checkbox"/>		
		39 Endangered? By What? Yes <input type="checkbox"/> No <input checked="" type="checkbox"/>		
		40 Visible from Public Road? Yes <input checked="" type="checkbox"/> No <input type="checkbox"/>		
		41 Distance from and Frontage on Road 15'/20'/20'		
		Photo		

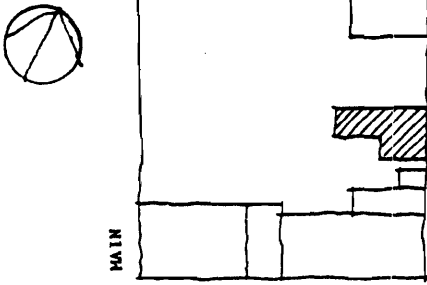


Office of Historic Preservation, P.O. Box 176, Jefferson City, Missouri 65101
HISTORIC INVENTORY

1 No 8		4 Present Name(s) First Christian Church		1 No
2 County Pike		5 Other Name(s)		
3 Location of Negatives URDC		Church of Christ c. 1895		
6 Specific Location 521 South Carolina Street		16 Thematic Category Church		2 County
7 City or Town If Rural, Township & Vicinity Louisiana, MO		17 Date(s) or Period 1895		
8 Site Plan GEORGIA 		18 Style or Design Gothic Revival		
9 Coordinates Lat _____ Long _____ UTM _____		19 Architect or Engineer		4 Present Name(s)
		20 Contractor or Builder		
		21 Original Use, if apparent Church		
10 Site : : Structure : : Building : : Object : : Yes : : No : :X		22 Present Use Church		5 Other Name(s)
11 On National Register? Yes : : No : :X		23 Ownership Public : : Private : :X		
12 Is It Eligible? Yes : :X No : : : :		24 Owner's Name & Address, if known First Christian Church 521 S. Carolina St. Louisiana, MO		
13 Part of Estab Hist. Dist.? Yes : : No : :X		25 Open to Public? Yes : :X No : : : :		6 Other Name(s)
14 District Potential? Yes : :X No : : : :		26 Local Contact Person or Organization Pike County Historical Soc.		
15 Name of Established District		27 Other Surveys in Which Included		
42 Further Description of Important Features Sunday School addition, Fellowship Hall constructed and Narthex added to the Sanctuary - 1959.				
43 History and Significance This gothic revival church contributes to the tout ensemble of the district.				
44 Description of Environment and Outbuildings Central Business District fringe area adjacent to residences.				
45 Sources of Information 1896 Sanborn Insurance Map Pike County Historical Society		46 Prepared by K.L.I./M.F.B.		
		47 Organization URDC/PCHS		
		48 Date 3/79 49 Revision Date(s)		

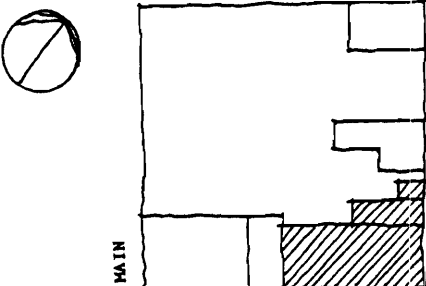


Office of Historic Preservation, P.O. Box 176, Jefferson City, Missouri 65101
HISTORIC INVENTORY


1 No 35		4 Present Name(s) Old Fritz Building		1 No
2 County Pike		5 Other Name(s)		
3 Location of Negatives URDC				
6 Specific Location 111 - 113 South Water Street		16 Thematic Category Residential		2 County
7 City or Town If Rural, Township & Vicinity Louisiana, MO		17 Date(s) or Period 1888		
8 Site Plan GEORGIA		18 Style or Design Federal		
		19 Architect or Engineer		4 Present Name(s)
		20 Contractor or Builder		
		21 Original Use, if apparent		
9 Coordinates UTM Lat Long		22 Present Use Vacant		5 Other Name(s)
10 Site: <input type="checkbox"/> Building <input checked="" type="checkbox"/> Structure: <input type="checkbox"/> Object: <input type="checkbox"/>		23 Ownership Public <input type="checkbox"/> Private <input checked="" type="checkbox"/>		
11 On National Register? Yes <input type="checkbox"/> No <input checked="" type="checkbox"/>		24 Owner's Name & Address, if known J. Rittenbaum Clarkeville, MO		
12 Is It Eligible? Yes <input checked="" type="checkbox"/> No <input type="checkbox"/>		25 Open to Public? Yes <input type="checkbox"/> No <input checked="" type="checkbox"/>		6 Other Name(s)
13 Part of Estab Hist Dist? Yes <input type="checkbox"/> No <input checked="" type="checkbox"/>		26 Local Contact Person or Organization Pike Co. Historical Society		
14 District Potent? Yes <input type="checkbox"/> No <input checked="" type="checkbox"/>		27 Other Surveys in Which Included		
15 Name of Established District		28 No. of Stories 2		7 Other Name(s)
		29 Basement? Yes <input checked="" type="checkbox"/> No <input type="checkbox"/>		
		30 Foundation Material Masonry		
		31 Wall Construction Brick		8 Other Name(s)
		32 Roof Type & Material Flat		
		33 No. of Bays Front 6 Side		
		34 Wall Treatment Brick		9 Other Name(s)
		35 Plan Shape E11		
		36 Changes (Explain in #42) Addition: <input type="checkbox"/> Altered: <input checked="" type="checkbox"/> Moved: <input type="checkbox"/>		
		37 Condition Interior Poor Exterior Poor		10 Other Name(s)
		38 Preservation Underway? Yes <input type="checkbox"/> No <input checked="" type="checkbox"/>		
		39 Endangered? By What? Yes <input type="checkbox"/> No <input checked="" type="checkbox"/>		
		40 Visible from Public Road? Yes <input checked="" type="checkbox"/> No <input type="checkbox"/>		11 Other Name(s)
		41 Distance from and Frontage on Road 45' / 8'		
42 Further Description of Important Features Windows on 2nd floor blocked in.				
<div data-bbox="961 1430 1483 1698" data-label="Image"> </div>				
43 One of the last remaining commercial buildings on Water Street. Its presence recalls the past use of the street and the commercial importance of the Mississippi River in the History of the town.				
44 Description of Environment and Outbuildings Central Business District				
45 Sources of Information 1896 Sanborn Insurance Maps Sesquicentennial Louisiana, Mo. Publication 1968				
46 Prepared by GAM/LC				
47 Organization URDC/PCHS				
48 Date 7/79				
49 Revision Date(s)				



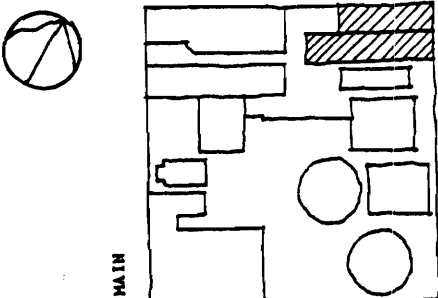
Office of Historic Preservation, P.O. Box 176, Jefferson City, Missouri 65101
HISTORIC INVENTORY

1 No 34		4 Present Name(s) Nord Buffum Button Factory		1 No
2 County Pike		5 Other Name(s)		
3 Location of Negatives URDC				
6 Specific Location 117 - 123 South Water Street		16 Thematic Category Industrial		2 County
7 City or Town if Rural, Township & Vicinity Louisiana, MO		17 Date(s) or Period 1902		
8 Site Plan GEORGIA 		18 Style or Design Federal		
9 Coordinates Lat _____ Long _____		19 Architect or Engineer		4 Present Name(s)
		20 Contractor or Builder		
		21 Original Use, if apparent Factory		
		22 Present Use Present		
		23 Ownership Public <input type="checkbox"/> Private <input checked="" type="checkbox"/>		
10 Site <input type="checkbox"/> Building <input checked="" type="checkbox"/> Structure <input type="checkbox"/> Object <input type="checkbox"/>		24 Owner's Name & Address, if known James Rittenbaum Clarkesville, MO		5 Other Name(s)
11 On National Register? Yes <input type="checkbox"/> No <input checked="" type="checkbox"/>		25 Open to Public? Yes <input type="checkbox"/> No <input checked="" type="checkbox"/>		
12 Is It Eligible? Yes <input checked="" type="checkbox"/> No <input type="checkbox"/>		26 Local Contact Person or Organization Pike Co. Historical Society		
13 Part of Estab Hist Dist? Yes <input type="checkbox"/> No <input checked="" type="checkbox"/>		27 Other Surveys in Which Included		
14 District Potent'l? Yes <input type="checkbox"/> No <input checked="" type="checkbox"/>				
15 Name of Established District				
42 Further Description of Important Features Two single storey 'garages' built on north facade				
43 History and Significance This building's facade has been only slightly altered and its original design is substantially intact. It makes a significant contribution to the tout ensemble through its mass, height, details, materials and fenestration.				
44 Description of Environment and Outbuildings Central Business District				
45 Sources of Information 1909 Sanborn Insurance Map Sesquicentennial Louisiana, MO Publication 1968				
46 Prepared by GAM/LC				
47 Organization URDC/PCHS				
48 Date 7/79 49 Revision Date(s)				





Office of Historic Preservation, P.O. Box 176, Jefferson City, Missouri 65101
HISTORIC INVENTORY

1 No 79		4 Present Name(s) Old Storage Building/Farm Supply Co.		1 No
2 County Pike		5 Other Name(s)		
3 Location of Negatives URDC				
6 Specific Location 120-122 Water Street		16 Thematic Category Industrial/Agricultural	28 No. of Stories 3	2 County
7 City or Town If Rural, Township & Vicinity Louisiana, MO		17 Date(s) or Period c. 1876(r) 1885(1)	29 Basement? Yes <input checked="" type="checkbox"/> No <input type="checkbox"/>	
8 Site Plan TENNESSEE 		18 Style or Design	30 Foundation Material Masonry	
9 Coordinates UTM Lat Long		19 Architect or Engineer	31 Wall Construction Brick	4 Present Name(s)
10 Site <input checked="" type="checkbox"/> Building <input checked="" type="checkbox"/> Structure <input type="checkbox"/> Object <input type="checkbox"/>		20 Contractor or Builder	32 Roof Type & Material Pitched Slate	
11 On National Register? Yes <input type="checkbox"/> No <input checked="" type="checkbox"/>		21 Original Use, if apparent Coopers Shop	33 No. of Bays Front 3 Side	
12 Is It Eligible? Yes <input type="checkbox"/> No <input checked="" type="checkbox"/>		22 Present Use Storage	34 Wall Treatment Brick	5 Other Name(s)
13 Part of Estab. Hist. Dist.? Yes <input type="checkbox"/> No <input checked="" type="checkbox"/>		23 Ownership Public <input type="checkbox"/> Private <input checked="" type="checkbox"/>	35 Plan Shape Fat '1'	
14 District Potent'l? Yes <input checked="" type="checkbox"/> No <input type="checkbox"/>		24 Owner's Name & Address, if known Marion Mackey Clarksville, Mo.	36 Changes (Explain in #42) Addition: <input type="checkbox"/> Altered <input checked="" type="checkbox"/> Moved <input type="checkbox"/>	
15 Name of Established District		25 Open to Public? Yes <input type="checkbox"/> No <input checked="" type="checkbox"/>	37 Condition Interior Poor Exterior Poor	
42 Further Description of Important Features Front facade substantially altered. parapet removed and middle bay of windows bricked in.		26 Local Contact Person or Organization Pike Co. Historical Society	38 Preservation Underway? Yes <input type="checkbox"/> No <input checked="" type="checkbox"/>	
43 History and Significance		27 Other Surveys in Which Included	39 Endangered? By What? Yes <input type="checkbox"/> No <input checked="" type="checkbox"/>	
44 Description of Environment and Outbuildings Central Business District		40 Visible from Public Road? Yes <input checked="" type="checkbox"/> No <input type="checkbox"/>		
45 Sources of Information 1876 Birds eye view of Louisiana, Chas. Shober & Co. Props., Chicago Lith. Co. 1885 Sanborn Insurance Map		41 Distance from and Frontage on Road 8'/45'		
		46 Prepared by GAM/LC		
		47 Organization URDC/PCHS		
		48 Date 7/79	49 Revision Date(s)	



