SLC-AS-003-001

MISSOURI OFFICE OF HISTORIC PRESERVATION

ARCHITECTURAL/HISTORIC INVENTORY SURVEY FORM

1. NO. MLK Ewl

2. COUNTY St. Louis

3. LOCATION OF NEGATIVES UMSL Arch Survey

4. PRESENT LOCAL NAME(S) OR DESIGNATION(S) 1000 19th St.

5. OTHER NAME(S) Christian Service Ctr., Deliverance Ctr. Church

6. SPECIFIC LEGAL LOCATION TOWNSHIP_____ RANGE_____ SECTION _____
IF CITY OR TOWN, STREET ADDRESS

7. CITY OR TOWN IF RURAL, VICINITY

8. DESCRIPTION OF LOCATION
Across 19th St., Fehlig Lumber; vancant to across Carr, Pruitt-Igoe bldgs. vacant to e., rear.

9. COORDINATES UTM
LAT
LONG

10. SITE ( ) STRUCTURE ( )
BUILDING (X) OBJECT ( )

11. ON NATIONAL REGISTER? YES ( ) NO (X)

12. IS IT ELIGIBLE? YES ( ) NO ( )

13. PART OF ESTAB. HIST. DISTRICT? YES ( ) NO ( )

14. DISTRICT POTENTIAL? YES ( ) NO ( )

15. NAME OF ESTABLISHED DISTRICT

16. THEMATIC CATEGORY

17. DATE(S) OR PERIOD 1925

18. STYLE OR DESIGN Italian Renaissance influenc

19. ARCHITECT OR ENGINEER Wm. B. Ittner? below

20. CONTRACTOR OR BUILDER

21. ORIGINAL USE, IF APPARENT neighborhd. ctr. or school

22. PRESENT USE neighborhood ctr.; church

23. OWNERSHIP PUBLIC ( ) PRIVATE (X)

24. OWNER'S NAME AND ADDRESS IF KNOWN

25. OPEN TO PUBLIC? YES (X) NO ( )

26. LOCAL CONTACT PERSON OR ORGANIZATION

27. OTHER SURVEYS IN WHICH INCLUDED

28. NO. OF STORIES 2, 4

29. BASEMENT? YES (X) NO ( )

30. FOUNDATION MATERIAL cut stone

31. WALL CONSTRUCTION masonry

32. ROOF TYPE AND MATERIAL flat

33. NO. OF BAYS FRONT 29 SIDE

34. WALL TREATMENT

35. PLAN SHAPE rect.

36. CHANGES (EXPLAIN IN NO. 42) ADDITION ( ) ALTERED ( ) MOVED ( )

37. CONDITION INTERIOR_____ EXTERIOR good

38. PRESERVATION UNDERWAY? YES (X) NO ( )

39. ENDANGERED? BY WHAT? YES ( ) NO ( )

40. VISIBLE FROM PUBLIC ROAD? YES (X) NO ( )

41. DISTANCE FROM AND FRONTAGE ON ROAD 15' @100'

42. FURTHER DESCRIPTION OF IMPORTANT FEATURES Set back wings have labels "Gymnasium" & "Auditorium" over entrys. Stone coping at roof line, stone course at upper sill level. Arched windows above, w. fan-light trellis windows. Recessed central door w/ fan light. Lower facade, 9 over 9 sash. On N. 2 story wing tall window w/narrow sidelights & fanlight. 1 story, pilasters & entablature; flat windows, brick arch.



43. HISTORY AND SIGNIFICANCE

Cornerstone: "Neighborhood Association. Erected 19-5 (defaced) (signed) Wm. B. _____er FOIO Architect"

Neighborhood said to have been Polish at time of erection. Neighborhood Assn. operated building till 1950. Also constructed Cochran Housing. City operated bldg. from 1950 to 1982 as a school, called it Capri for street names in area.

44. DESCRIPTION OF ENVIRONMENT AND OUTBUILDINGS

Bldg. date: Sanborn. Insurance Maps.

45. SOURCES OF INFORMATION
Director of Center & Carr Sq. 231-8504
Wilbur E. Walls, 1224 N. 16th St.

46. PREPARED BY J. Hunt

47. ORGANIZATION UMSL Arch Survey

48. DATE 49. REVISION DATE(S)

RETURN THIS FORM WHEN COMPLETED TO: OFFICE OF HISTORIC PRESERVATION
P.O. BOX 176
JEFFERSON CITY, MISSOURI 65102
PH. 314-751-4096

IF ADDITIONAL SPACE IS NEEDED, ATTACH SEPARATE SHEET(S) TO THIS FORM

1. NO. 2. COUNTY 4. PRESENT LOCAL NAME(S) OR DESIGNATION(S) 5. OTHER NAME(S) 6. TOWNSHIP RANGE SECTION



SLC-AS-003-002

MISSOURI OFFICE OF HISTORIC PRESERVATION

ARCHITECTURAL/HISTORIC INVENTORY SURVEY FORM

1. NO. MLK O e 2

2. COUNTY

3. LOCATION OF NEGATIVES UMSL Arch. Survey

4. PRESENT LOCAL NAME(S) OR DESIGNATION(S) 20th Street

5. OTHER NAME(S) row houses

6. SPECIFIC LEGAL LOCATION TOWNSHIP_____ RANGE_____ SECTION _____
IF CITY OR TOWN, STREET ADDRESS

7. CITY OR TOWN IF RURAL, VICINITY

8. DESCRIPTION OF LOCATION
Commercial area.

9. COORDINATES UTM
LAT
LONG

10. SITE ( ) STRUCTURE ( )
BUILDING (X) OBJECT ( )

11. ON NATIONAL REGISTER ? YES ( ) NO (X)

12. IS IT ELIGIBLE ? YES ( ) NO ( )

13. PART OF ESTAB. HIST. DISTRICT ? YES ( ) NO (X)

14. DISTRICT POTENTIAL ? YES ( ) NO ( )

15. NAME OF ESTABLISHED DISTRICT

16. THEMATIC CATEGORY

17. DATE(S) OR PERIOD extant 1883

18. STYLE OR DESIGN vernacular Classic infl.

19. ARCHITECT OR ENGINEER

20. CONTRACTOR OR BUILDER

21. ORIGINAL USE, IF APPARENT resid.

22. PRESENT USE same

23. OWNERSHIP PUBLIC ( ) PRIVATE (X)

24. OWNER'S NAME AND ADDRESS IF KNOWN

25. OPEN TO PUBLIC ? YES ( ) NO (X)

26. LOCAL CONTACT PERSON OR ORGANIZATION

27. OTHER SURVEYS IN WHICH INCLUDED

28. NO. OF STORIES 2

29. BASEMENT ? YES ( ) NO ( )

30. FOUNDATION MATERIAL stone

31. WALL CONSTRUCTION masonry

32. ROOF TYPE AND MATERIAL flat

33. NO. OF BAYS FRONT 20 SIDE

34. WALL TREATMENT painted

35. PLAN SHAPE

36. CHANGES (EXPLAIN IN NO. 42) ADDITION ( ) ALTERED ( ) MOVED ( )

37. CONDITION INTERIOR_____ EXTERIOR fair

38. PRESERVATION UNDERWAY ? YES ( ) NO ( )

39. ENDANGERED ? BY WHAT ? YES ( ) NO ( )

40. VISIBLE FROM PUBLIC ROAD ? YES (X) NO ( )

41. DISTANCE FROM AND FRONTAGE ON ROAD 15' @50'

42. FURTHER DESCRIPTION OF IMPORTANT FEATURES
Decorated box cornice & entablature of wood. Segmental arches over shallow arched bays, rectangular 4-light windows. Transoms over recessed doors. Some details suggestive of Renaissance revival.



43. HISTORY AND SIGNIFICANCE

Remainder of row houses extant 1883.

44. DESCRIPTION OF ENVIRONMENT AND OUTBUILDINGS

45. SOURCES OF INFORMATION
Hopkins, Plate 8, 1883

46. PREPARED BY Judith Hunt

47. ORGANIZATION UMSL Arch. Survey

48. DATE

49. REVISION DATE(S)

RETURN THIS FORM WHEN COMPLETED TO: OFFICE OF HISTORIC PRESERVATION
P.O. BOX 176
JEFFERSON CITY, MISSOURI 65102
PH. 314-751-4096

IF ADDITIONAL SPACE IS NEEDED, ATTACH SEPARATE SHEET(S) TO THIS FORM

1. NO. 2. COUNTY 3. PRESENT LOCAL NAME(S) OR DESIGNATION(S) 4. OTHER NAME(S) 5. TOWNSHIP RANGE SECTION



SLC-AS-003-003

MISSOURI OFFICE OF HISTORIC PRESERVATION

ARCHITECTURAL/HISTORIC INVENTORY SURVEY FORM

1. NO. MLK Ps 4

2. COUNTY

3. LOCATION OF NEGATIVES UMSL Arch. Survey

4. PRESENT LOCAL NAME(S) OR DESIGNATION(S) 800 blk. 20th St.

5. OTHER NAME(S) Phillips 66, Shell, Fina, Standard

6. SPECIFIC LEGAL LOCATION TOWNSHIP____ RANGE____ SECTION____
IF CITY OR TOWN, STREET ADDRESS

7. CITY OR TOWN IF RURAL, VICINITY

8. DESCRIPTION OF LOCATION
Commercial area; vacant row houses across street.

9. COORDINATES UTM
LAT
LONG

10. SITE (X) STRUCTURE (X)
BUILDING ( ) OBJECT ( )

11. ON NATIONAL REGISTER ? YES ( ) NO (X)

12. IS IT ELIGIBLE ? YES ( ) NO ( )

13. PART OF ESTAB. HIST. DISTRICT ? YES ( ) NO (X)

14. DISTRICT POTENTIAL ? YES ( ) NO ( )

15. NAME OF ESTABLISHED DISTRICT

16. THEMATIC CATEGORY

17. DATE(S) OR PERIOD 1950

18. STYLE OR DESIGN contemporary

19. ARCHITECT OR ENGINEER

20. CONTRACTOR OR BUILDER

21. ORIGINAL USE, IF APPARENT gas station

22. PRESENT USE same

23. OWNERSHIP PUBLIC ( ) PRIVATE (X)

24. OWNER'S NAME AND ADDRESS IF KNOWN

25. OPEN TO PUBLIC ? YES (X) NO ( )

26. LOCAL CONTACT PERSON OR ORGANIZATION

27. OTHER SURVEYS IN WHICH INCLUDED

28. NO. OF STORIES 1

29. BASEMENT ? YES ( ) NO (X)

30. FOUNDATION MATERIAL concrete

31. WALL CONSTRUCTION concrete block

32. ROOF TYPE AND MATERIAL flat

33. NO. OF BAYS FRONT 6 SIDE

34. WALL TREATMENT

35. PLAN SHAPE rect

36. CHANGES (EXPLAIN IN NO. 42) ADDITION ( ) ALTERED ( ) MOVED ( )

37. CONDITION INTERIOR____ EXTERIOR good

38. PRESERVATION UNDERWAY ? YES (X) NO ( )

39. ENDANGERED ? BY WHAT ? YES ( ) NO ( )

40. VISIBLE FROM PUBLIC ROAD ? YES (X) NO ( )

41. DISTANCE FROM AND FRONTAGE ON ROAD 40' @30'

42. FURTHER DESCRIPTION OF IMPORTANT FEATURES
No architectural detail. Garage section projects. Other building section-glass brick on sides.



43. HISTORY AND SIGNIFICANCE

Owner brought it in 1950.

44. DESCRIPTION OF ENVIRONMENT AND OUTBUILDINGS

45. SOURCES OF INFORMATION
Owner

46. PREPARED BY Judith Hunt

47. ORGANIZATION UMSL Arch. Survey

48. DATE

49. REVISION DATE(S)

RETURN THIS FORM WHEN COMPLETED TO: OFFICE OF HISTORIC PRESERVATION
P.O. BOX 176
JEFFERSON CITY, MISSOURI 65102
PH. 314-751-4096

IF ADDITIONAL SPACE IS NEEDED, ATTACH SEPARATE SHEET(S) TO THIS FORM

1. NO. 2. COUNTY 4. PRESENT LOCAL NAME(S) OR DESIGNATION(S) 5. OTHER NAME(S) 6. TOWNSHIP RANGE SECTION

SLC-AS-003-0014

MISSOURI OFFICE OF HISTORIC PRESERVATION

ARCHITECTURAL/HISTORIC INVENTORY SURVEY FORM

1. NO. MLK Le4

2. COUNTY St.Louis

3. LOCATION OF NEGATIVES UMSL Arch Survey

4. PRESENT LOCAL NAME(S) OR DESIGNATION(S) 800 block 23rd St. (corner Delmar)

5. OTHER NAME(S)

6. SPECIFIC LEGAL LOCATION TOWNSHIP_____ RANGE_____ SECTION_____
IF CITY OR TOWN, STREET ADDRESS

7. CITY OR TOWN IF RURAL, VICINITY

8. DESCRIPTION OF LOCATION
Commercial surroundings

9. COORDINATES UTM
LAT
LONG.

10. SITE( ) STRUCTURE( )
BUILDING (X) OBJECT( )

11. ON NATIONAL REGISTER? YES( ) NO (X)

12. IS IT ELIGIBLE? YES( ) NO( )

13. PART OF ESTAB. HIST. DISTRICT? YES( ) NO (X)

14. DISTRICT POTENTIAL? YES( ) NO( )

15. NAME OF ESTABLISHED DISTRICT

16. THEMATIC CATEGORY

17. DATE(S) OR PERIOD extant 1875

18. STYLE OR DESIGN vernacular

19. ARCHITECT OR ENGINEER

20. CONTRACTOR OR BUILDER

21. ORIGINAL USE, IF APPARENT residential

22. PRESENT USE resid

23. OWNERSHIP PUBLIC( ) PRIVATE( )

24. OWNER'S NAME AND ADDRESS IF KNOWN
Mr. Radunski

25. OPEN TO PUBLIC? YES( ) NO(X)

26. LOCAL CONTACT PERSON OR ORGANIZATION

27. OTHER SURVEYS IN WHICH INCLUDED

28. NO. OF STORIES 2

29. BASEMENT? YES (X) NO( )

30. FOUNDATION MATERIAL stone

31. WALL CONSTRUCTION masonry

32. ROOF TYPE AND MATERIAL gable;roll asph

33. NO. OF BAYS FRONT 39 SIDE 4

34. WALL TREATMENT common bond

35. PLAN SHAPE rect

36. CHANGES (EXPLAIN IN NO. 42) ADDITION( ) ALTERED (X) MOVED( )

37. CONDITION INTERIOR_____ EXTERIOR fair

38. PRESERVATION UNDERWAY? YES( ) NO( )

39. ENDANGERED? BY WHAT? YES( ) NO( )

40. VISIBLE FROM PUBLIC ROAD? YES (X) NO( )

41. DISTANCE FROM AND FRONTAGE ON ROAD 15' @100'

42. FURTHER DESCRIPTION OF IMPORTANT FEATURES Gabled parapets. Dormers with simple pediment. Segmental arches over windows, wood arch infill. one 3-light upper sash, most 2-over-2. Three upper windows to left rebricked,& first lower. Tall entrys with coffered panels; transoms. At least one door has stained glass, geometric pattern. Side: one 6-light upper sash.



43. HISTORY AND SIGNIFICANCE Rear: 6-over-6 lights. Owner cut small vertical small vertical windows on second-floor level of projecting sections when baths were added in 1956-57. Wood stairs and second-storey landings.

44. DESCRIPTION OF ENVIRONMENT AND OUTBUILDINGS
The eastern building of 3-building courtyard complex.

45. SOURCES OF INFORMATION
See MLK Ls3.

46. PREPARED BY J. Hunt

47. ORGANIZATION UMSL Arch Survey

48. DATE 49. REVISION DATE(S)

RETURN THIS FORM WHEN COMPLETED TO: OFFICE OF HISTORIC PRESERVATION
P.O. BOX 176
JEFFERSON CITY, MISSOURI 65102
PH. 314-751-4096

IF ADDITIONAL SPACE IS NEEDED, ATTACH SEPARATE SHEET(S) TO THIS FORM

1. NO. 2. COUNTY 4. PRESENT LOCAL NAME(S) OR DESIGNATION(S) 5. OTHER NAME(S) 6. TOWNSHIP RANGE SECTION





SLC-AS-003-005

MISSOURI OFFICE OF HISTORIC PRESERVATION

ARCHITECTURAL/HISTORIC INVENTORY SURVEY FORM

1. NO. K fe 5

2. COUNTY

3. LOCATION OF NEGATIVES UMSL Arch. Survey

4. PRESENT LOCAL NAME(S) OR DESIGNATION(S) 1239-47 Aubert

5. OTHER NAME(S) apt. hse.

6. SPECIFIC LEGAL LOCATION
TOWNSHIP _____ RANGE _____ SECTION _____
IF CITY OR TOWN, STREET ADDRESS

7. CITY OR TOWN IF RURAL, VICINITY

8. DESCRIPTION OF LOCATION
vacant lot to n. In residential area. Faces E.

9. COORDINATES UTM
LAT
LONG

10. SITE ( ) STRUCTURE ( )
BUILDING (X) OBJECT ( )

11. ON NATIONAL REGISTER? YES ( ) NO (X)

12. IS IT ELIGIBLE? YES ( ) NO ( )

13. PART OF ESTAB. HIST. DISTRICT? YES ( ) NO (X)

14. DISTRICT POTENTIAL? YES ( ) NO ( )

15. NAME OF ESTABLISHED DISTRICT

16. THEMATIC CATEGORY

17. DATE(S) OR PERIOD 1883-1899

18. STYLE OR DESIGN Romanesque revival

19. ARCHITECT OR ENGINEER

20. CONTRACTOR OR BUILDER

21. ORIGINAL USE, IF APPARENT apts./commerc.

22. PRESENT USE same

23. OWNERSHIP PUBLIC ( ) PRIVATE (X)

24. OWNER'S NAME AND ADDRESS IF KNOWN

25. OPEN TO PUBLIC? YES ( ) NO (X)

26. LOCAL CONTACT PERSON OR ORGANIZATION

27. OTHER SURVEYS IN WHICH INCLUDED

28. NO. OF STORIES 2

29. BASEMENT? YES (X) NO ( )

30. FOUNDATION MATERIAL stone

31. WALL CONSTRUCTION masonry

32. ROOF TYPE AND MATERIAL flat

33. NO. OF BAYS FRONT 20 SIDE

34. WALL TREATMENT buff common bond

35. PLAN SHAPE rect.

36. CHANGES (EXPLAIN IN NO. 42) ADDITION ( ) ALTERED ( ) MOVED ( )

37. CONDITION
INTERIOR _____
EXTERIOR good

38. PRESERVATION UNDERWAY? YES ( ) NO ( )

39. ENDANGERED? BY WHAT? YES ( ) NO ( )

40. VISIBLE FROM PUBLIC ROAD? YES (X) NO ( )

41. DISTANCE FROM AND FRONTAGE ON ROAD 15' @100'

42. FURTHER DESCRIPTION OF IMPORTANT FEATURES

Corner Aubert & Maple is commerc:-angled doorway, cast iron post-doorway altered, detail covered. Large window boarded. Unusual, round chimneys. Raised brick entablature, billet beneath. 2 light sash, 2 story. Stone sill course. Lower facade: Half-round arched entrys & windows. Hood molds w/ billet & round moulding.



43. HISTORY AND SIGNIFICANCE

44. DESCRIPTION OF ENVIRONMENT AND OUTBUILDINGS

45. SOURCES OF INFORMATION Hopkins, Pl. 39, 1883, Juehne, Pl. 15, 1899

46. PREPARED BY Judith Hunt

47. ORGANIZATION UMSL Arch. Survey

48. DATE

49. REVISION DATE(S)

RETURN THIS FORM WHEN COMPLETED TO: OFFICE OF HISTORIC PRESERVATION
P.O. BOX 176
JEFFERSON CITY, MISSOURI 65102
PH. 314-751-4096

IF ADDITIONAL SPACE IS NEEDED, ATTACH SEPARATE SHEET(S) TO THIS FORM

1. NO. 2. COUNTY 4. PRESENT LOCAL NAME(S) OR DESIGNATION(S) 5. OTHER NAME(S) 6. TOWNSHIP RANGE SECTION

SLC-AS-003-006

MISSOURI OFFICE OF HISTORIC PRESERVATION

ARCHITECTURAL/HISTORIC INVENTORY SURVEY FORM

1. NO. K fe 4

2. COUNTY

3. LOCATION OF NEGATIVES UMSL Arch. Survey

4. PRESENT LOCAL NAME(S) OR DESIGNATION(S) 1253 Aubert

5. OTHER NAME(S) 2 fam. resid.

6. SPECIFIC LEGAL LOCATION TOWNSHIP_____ RANGE_____ SECTION _____
IF CITY OR TOWN, STREET ADDRESS

7. CITY OR TOWN IF RURAL, VICINITY

8. DESCRIPTION OF LOCATION
See K fe 3

9. COORDINATES UTM
LAT
LONG

10. SITE ( ) STRUCTURE ( )
BUILDING (X) OBJECT ( )

11. ON NATIONAL REGISTER? YES ( ) NO (X)

12. IS IT ELIGIBLE? YES ( ) NO ( )

13. PART OF ESTAB. HIST. DISTRICT? YES ( ) NO (X)

14. DISTRICT POTENTIAL? YES ( ) NO ( )

15. NAME OF ESTABLISHED DISTRICT

16. THEMATIC CATEGORY

17. DATE(S) OR PERIOD 1900-1909

18. STYLE OR DESIGN vernacular

19. ARCHITECT OR ENGINEER

20. CONTRACTOR OR BUILDER

21. ORIGINAL USE, IF APPARENT resid.

22. PRESENT USE same

23. OWNERSHIP PUBLIC ( ) PRIVATE (X)

24. OWNER'S NAME AND ADDRESS IF KNOWN

25. OPEN TO PUBLIC? YES ( ) NO (X)

26. LOCAL CONTACT PERSON OR ORGANIZATION

27. OTHER SURVEYS IN WHICH INCLUDED

28. NO. OF STORIES 2

29. BASEMENT? YES (X) NO ( )

30. FOUNDATION MATERIAL stone ?

31. WALL CONSTRUCTION masonry

32. ROOF TYPE AND MATERIAL flat

33. NO. OF BAYS FRONT 5 SIDE

34. WALL TREATMENT conc. common bond, stone

35. PLAN SHAPE

36. CHANGES (EXPLAIN IN NO. 42) ADDITION ( ) ALTERED ( ) MOVED ( )

37. CONDITION INTERIOR_____ EXTERIOR excellent

38. PRESERVATION UNDERWAY? YES (X) NO ( )

39. ENDANGERED? BY WHAT? YES ( ) NO ( )

40. VISIBLE FROM PUBLIC ROAD? YES (X) NO ( )

41. DISTANCE FROM AND FRONTAGE ON ROAD @15' @20'



42. FURTHER DESCRIPTION OF IMPORTANT FEATURES

Parapet w/recessed brick panels, prob. wooden cornice missing-concreted in. Brick entablature w/dentils, sash windows w/unequal mutins in upper sash. Upper window has brick dentils under masonry sill. Flat porch roof, decorated cornice. Carved wood brackets at facade, red brick posts supporting front. Brown brick: porch sides,

43. HISTORY AND SIGNIFICANCE front, extending along lower facade below sill line. Lower window has flat arch, & raised end-brick rect. trim over & 1/3 down side, brackets missing. 2 entry doors w/recessed transoms over. 2 metal round windows along n. foundation, side. Details suggestive of Queen Anne style.

44. DESCRIPTION OF ENVIRONMENT AND OUTBUILDINGS

45. SOURCES OF INFORMATION

Juehne, Pl. 15 Sanborn, Vol. 5, p. 14

46. PREPARED BY Judith Hunt

47. ORGANIZATION UMSL Arch. Survey

48. DATE 49. REVISION DATE(S)

RETURN THIS FORM WHEN COMPLETED TO: OFFICE OF HISTORIC PRESERVATION
P.O. BOX 176
JEFFERSON CITY, MISSOURI 65102
PH. 314-751-4096

IF ADDITIONAL SPACE IS NEEDED, ATTACH SEPARATE SHEET(S) TO THIS FORM

1. NO. 2. COUNTY 4. PRESENT LOCAL NAME(S) OR DESIGNATION(S) 5. OTHER NAME(S) 6. TOWNSHIP RANGE SECTION

SLC-AS-003-007

MISSOURI OFFICE OF HISTORIC PRESERVATION

ARCHITECTURAL/HISTORIC INVENTORY SURVEY FORM

1. NO. K fe 3

2. COUNTY

3. LOCATION OF NEGATIVES UMSL Arch. Survey

4. PRESENT LOCAL NAME(S) OR DESIGNATION(S) 1259 Aubert

5. OTHER NAME(S) 2 fam. resid.

6. SPECIFIC LEGAL LOCATION TOWNSHIP____ RANGE____ SECTION____
IF CITY OR TOWN, STREET ADDRESS

7. CITY OR TOWN IF RURAL, VICINITY

8. DESCRIPTION OF LOCATION
Faces e. vacant lot to corner Page. 2-story masonry resid. To e & s. Across Page, Sears pkg. lot corner

9. COORDINATES UTM
LAT
LONG

10. SITE( ) STRUCTURE( )
BUILDING (X) OBJECT( )

11. ON NATIONAL REGISTER? YES( ) NO(X)

12. IS IT ELIGIBLE? YES( ) NO( )

13. PART OF ESTAB. HIST. DISTRICT? YES( ) NO(X)

14. DISTRICT POTENTIAL? YES( ) NO( )

15. NAME OF ESTABLISHED DISTRICT

16. THEMATIC CATEGORY

17. DATE(S) OR PERIOD 1883-1899

18. STYLE OR DESIGN vernacular

19. ARCHITECT OR ENGINEER

20. CONTRACTOR OR BUILDER

21. ORIGINAL USE, IF APPARENT resid.

22. PRESENT USE same

23. OWNERSHIP PUBLIC( ) PRIVATE(X)

24. OWNER'S NAME AND ADDRESS IF KNOWN

25. OPEN TO PUBLIC? YES( ) NO(X)

26. LOCAL CONTACT PERSON OR ORGANIZATION

27. OTHER SURVEYS IN WHICH INCLUDED

28. NO. OF STORIES 2

29. BASEMENT? YES(X) NO( )

30. FOUNDATION MATERIAL stone

31. WALL CONSTRUCTION masonry

32. ROOF TYPE AND MATERIAL flat

33. NO. OF BAYS FRONT SIDE

34. WALL TREATMENT common bond

35. PLAN SHAPE rect.

36. CHANGES (EXPLAIN IN NO. 42) ADDITION( ) ALTERED(X) MOVED( )

37. CONDITION INTERIOR____ EXTERIOR good

38. PRESERVATION UNDERWAY? YES(X) NO( )

39. ENDANGERED? BY WHAT? YES( ) NO( )

40. VISIBLE FROM PUBLIC ROAD? YES(X) NO( )

41. DISTANCE FROM AND FRONTAGE ON ROAD 15' @ 20'

42. FURTHER DESCRIPTION OF IMPORTANT FEATURES
Stepped parapets to n & s. Decorated cornice, plain frieze. Flat porch roof w/ decorated cornice. Alter: porch roof supported by modern slender iron posts & bannister. Also, roof railing. Concrete raised porch steps. Refaced w/cut rock-faced (real) stone. No trim at windows, stone sill. Wood frames on 2nd story.



43. HISTORY AND SIGNIFICANCE Metal on lower. Wood carved pilasters either side of door, transom. On s. side, red brick, w segm. windows. 2 iron round windows in foundation. Details suggestive of Queen Anne style.

44. DESCRIPTION OF ENVIRONMENT AND OUTBUILDINGS

45. SOURCES OF INFORMATION Juehne, Pl. 15, 1899

46. PREPARED BY Judith Hunt

47. ORGANIZATION UMSL Arch. Survey

48. DATE

49. REVISION DATE(S)

RETURN THIS FORM WHEN COMPLETED TO: OFFICE OF HISTORIC PRESERVATION
P.O. BOX 176
JEFFERSON CITY, MISSOURI 65102
PH. 314-751-4096

IF ADDITIONAL SPACE IS NEEDED, ATTACH SEPARATE SHEET(S) TO THIS FORM

1. NO. 2. COUNTY 3. LOCATION OF NEGATIVES 4. PRESENT LOCAL NAME(S) OR DESIGNATION(S) 5. OTHER NAME(S) 6. TOWNSHIP RANGE SECTION

SLC-AS-003-008

MISSOURI OFFICE OF HISTORIC PRESERVATION

ARCHITECTURAL/HISTORIC INVENTORY SURVEY FORM

1. NO. KE e 1

2. COUNTY St.Louis

3. LOCATION OF NEGATIVES UMSL Arch Survey

4. PRESENT LOCAL NAME(S) OR DESIGNATION(S) 1260 & 1262 Aubert

5. OTHER NAME(S) 2-family residence

6. SPECIFIC LEGAL LOCATION
TOWNSHIP_____ RANGE_____ SECTION _____
IF CITY OR TOWN, STREET ADDRESS

7. CITY OR TOWN IF RURAL, VICINITY

8. DESCRIPTION OF LOCATION
Residential area.

9. COORDINATES UTM
LAT
LONG

10. SITE ( ) STRUCTURE ( )
BUILDING (X) OBJECT ( )

11. ON NATIONAL REGISTER? YES ( ) NO (X)

12. IS IT ELIGIBLE? YES ( ) NO ( )

13. PART OF ESTAB. HIST. DISTRICT? YES ( ) NO (X)

14. DISTRICT POTENTIAL? YES ( ) NO ( )

15. NAME OF ESTABLISHED DISTRICT

16. THEMATIC CATEGORY

17. DATE(S) OR PERIOD 1883-1899

18. STYLE OR DESIGN vernacular/Queen Anne

19. ARCHITECT OR ENGINEER

20. CONTRACTOR OR BUILDER

21. ORIGINAL USE, IF APPARENT residential

22. PRESENT USE same

23. OWNERSHIP PUBLIC ( ) PRIVATE (X)

24. OWNER'S NAME AND ADDRESS IF KNOWN

25. OPEN TO PUBLIC? YES ( ) NO (X)

26. LOCAL CONTACT PERSON OR ORGANIZATION

27. OTHER SURVEYS IN WHICH INCLUDED

28. NO. OF STORIES 2

29. BASEMENT? YES (X) NO ( )

30. FOUNDATION MATERIAL stone

31. WALL CONSTRUCTION masonry

32. ROOF TYPE AND MATERIAL flat/asphalt shingle

33. NO. OF BAYS FRONT 9 SIDE

34. WALL TREATMENT brick

35. PLAN SHAPE rect

36. CHANGES (EXPLAIN IN NO. 42) ADDITION ( ) ALTERED (X) MOVED ( )

37. CONDITION INTERIOR_____ EXTERIOR excellent

38. PRESERVATION UNDERWAY? YES (X) NO ( )

39. ENDANGERED? BY WHAT? YES ( ) NO ( )

40. VISIBLE FROM PUBLIC ROAD? YES (X) NO ( )

41. DISTANCE FROM AND FRONTAGE ON ROAD 20' @30'

42. FURTHER DESCRIPTION OF IMPORTANT FEATURES
Stepped gable parapet, n. & s. Pent parapet, bay turret w/finial. Cornice boxed, decorated, frieze plain. Segmental arch over large lower window, - partially wood filled, new lights. Doors have transoms. Porch posts may be rebuilt. Details suggestive of Queen Anne Style.



43. HISTORY AND SIGNIFICANCE

44. DESCRIPTION OF ENVIRONMENT AND OUTBUILDINGS

45. SOURCES OF INFORMATION
Juehne, Pl 15

46. PREPARED BY J. Hunt

47. ORGANIZATION UMSL Arch Survey

48. DATE

49. REVISION DATE(S)

RETURN THIS FORM WHEN COMPLETED TO: OFFICE OF HISTORIC PRESERVATION
P.O. BOX 176
JEFFERSON CITY, MISSOURI 65102
PH. 314-751-4096

IF ADDITIONAL SPACE IS NEEDED, ATTACH SEPARATE SHEET(S) TO THIS FORM

1. NO. | 2. COUNTY | 3. PRESENT LOCAL NAME(S) OR DESIGNATION(S) | 5. OTHER NAME(S) | 6. TOWNSHIP | RANGE | SECTION

SLC-AS-003-009

MISSOURI OFFICE OF HISTORIC PRESERVATION

ARCHITECTURAL/HISTORIC INVENTORY SURVEY FORM

1. NO. K Cw 9

2. COUNTY St.Louis

3. LOCATION OF NEGATIVES UMSL Arch Survey

4. PRESENT LOCAL NAME(S) OR DESIGNATION(S) 1314 Aubert

5. OTHER NAME(S)

6. SPECIFIC LEGAL LOCATION
TOWNSHIP_____ RANGE_____ SECTION _____
IF CITY OR TOWN, STREET ADDRESS

7. CITY OR TOWN IF RURAL, VICINITY

8. DESCRIPTION OF LOCATION
residential row; large parking lot across street.

9. COORDINATES UTM
LAT
LONG

10. SITE ( ) STRUCTURE ( )
BUILDING (X) OBJECT ( )

11. ON NATIONAL REGISTER? YES ( ) NO (X)

12. IS IT ELIGIBLE? YES ( ) NO ( )

13. PART OF ESTAB. HIST. DISTRICT? YES ( ) NO (X)

14. DISTRICT POTENTIAL? YES ( ) NO ( )

15. NAME OF ESTABLISHED DISTRICT

16. THEMATIC CATEGORY

17. DATE(S) OR PERIOD 1883-1899

18. STYLE OR DESIGN vernacular/Queen Anne

19. ARCHITECT OR ENGINEER

20. CONTRACTOR OR BUILDER

21. ORIGINAL USE, IF APPARENT residential

22. PRESENT USE same

23. OWNERSHIP PUBLIC ( ) PRIVATE (X)

24. OWNER'S NAME AND ADDRESS IF KNOWN

25. OPEN TO PUBLIC? YES ( ) NO (X)

26. LOCAL CONTACT PERSON OR ORGANIZATION

27. OTHER SURVEYS IN WHICH INCLUDED

28. NO. OF STORIES 2½

29. BASEMENT? YES (X) NO ( )

30. FOUNDATION MATERIAL stone

31. WALL CONSTRUCTION masonry

32. ROOF TYPE AND MATERIAL hipped/asphalt shingle

33. NO. OF BAYS FRONT 5 SIDE

34. WALL TREATMENT brick

35. PLAN SHAPE square

36. CHANGES (EXPLAIN IN NO. 42) ADDITION ( ) ALTERED ( ) MOVED ( )

37. CONDITION
INTERIOR_____
EXTERIOR excellent

38. PRESERVATION UNDERWAY? YES (X) NO ( )

39. ENDANGERED? BY WHAT? YES ( ) NO ( )

40. VISIBLE FROM PUBLIC ROAD? YES (X) NO ( )

41. DISTANCE FROM AND FRONTAGE ON ROAD 30' @25'

42. FURTHER DESCRIPTION OF IMPORTANT FEATURES
Hipped dormer w/carved wood brackets. Squared upper windows w/ diamond-point rustication surround; lst fl. window w/rusticated segmental arch, rsuticated course at impost. Single door w/glass-bricked sidelights. Wood window frames. Side windows-segmental arches; round window in foundation. Details suggestive of Queen Anne Style.



43. HISTORY AND SIGNIFICANCE

44. DESCRIPTION OF ENVIRONMENT AND OUTBUILDINGS

45. SOURCES OF INFORMATION
Juehne, Pl. 15 Hopkins, Pl. 39

46. PREPARED BY J. Hunt

47. ORGANIZATION UMSL Arch Survey

48. DATE

49. REVISION DATE(S)

RETURN THIS FORM WHEN COMPLETED TO: OFFICE OF HISTORIC PRESERVATION
P.O. BOX 176
JEFFERSON CITY, MISSOURI 65102
PH. 314-751-4096

IF ADDITIONAL SPACE IS NEEDED, ATTACH SEPARATE SHEET(S) TO THIS FORM

1. NO. | 2. COUNTY | 4. PRESENT LOCAL NAME(S) OR DESIGNATION(S) | 5. OTHER NAME(S) | 6. TOWNSHIP | RANGE | SECTION

SLC-AS-003-010

MISSOURI OFFICE OF HISTORIC PRESERVATION

ARCHITECTURAL/HISTORIC INVENTORY SURVEY FORM

1. NO. K cw 10

2. COUNTY St.Louis

3. LOCATION OF NEGATIVES UMSL Arch Survey

4. PRESENT LOCAL NAME(S) OR DESIGNATION(S) 1316 Aubert

5. OTHER NAME(S)

6. SPECIFIC LEGAL LOCATION TOWNSHIP_____ RANGE_____ SECTION _____
IF CITY OR TOWN, STREET ADDRESS

7. CITY OR TOWN IF RURAL, VICINITY

8. DESCRIPTION OF LOCATION
residential to s., e.;
large parking lot across Aubert.

9. COORDINATES UTM
LAT
LONG

10. SITE ( ) STRUCTURE ( )
BUILDING (X) OBJECT ( )

11. ON NATIONAL REGISTER? YES ( ) NO (X)

12. IS IT ELIGIBLE? YES ( ) NO ( )

13. PART OF ESTAB. HIST. DISTRICT? YES ( ) NO (X)

14. DISTRICT POTENTIAL? YES (X) NO ( )

15. NAME OF ESTABLISHED DISTRICT

16. THEMATIC CATEGORY

17. DATE(S) OR PERIOD 1883-1899

18. STYLE OR DESIGN vernacular/Queen Anne

19. ARCHITECT OR ENGINEER

20. CONTRACTOR OR BUILDER

21. ORIGINAL USE, IF APPARENT single fam. resid.

22. PRESENT USE same

23. OWNERSHIP PUBLIC ( ) PRIVATE (X)

24. OWNER'S NAME AND ADDRESS IF KNOWN

25. OPEN TO PUBLIC? YES ( ) NO (X)

26. LOCAL CONTACT PERSON OR ORGANIZATION

27. OTHER SURVEYS IN WHICH INCLUDED

28. NO. OF STORIES 2

29. BASEMENT? YES (X) NO ( )

30. FOUNDATION MATERIAL STONE

31. WALL CONSTRUCTION masonry-common bond

32. ROOF TYPE AND MATERIAL hipped-asphalt shingle

33. NO. OF BAYS FRONT SIDE

34. WALL TREATMENT red brick, brown com.bond foun. facing

35. PLAN SHAPE rect.

36. CHANGES (EXPLAIN IN NO. 42) ADDITION ( ) ALTERED (X) MOVED ( )

37. CONDITION INTERIOR_____ EXTERIOR excellent

38. PRESERVATION UNDERWAY? YES (X) NO ( )

39. ENDANGERED? BY WHAT? YES ( ) NO ( )

40. VISIBLE FROM PUBLIC ROAD? YES (X) NO ( )

41. DISTANCE FROM AND FRONTAGE ON ROAD 30' 20'

42. FURTHER DESCRIPTION OF IMPORTANT FEATURES
Doorway has wood panel w/raised trim in squares; small window. Lower window of facade is arched, w/ segmental arch trimmed with diamond-point moulding. 2nd floor-flattened segmental arch w/ovolo moulding surround; rough brick course at sill line. Alteration apparently above doorway - an arch may have been removed - or deco. panel or porch roof. Wide transom over doorway. Round window, side foundation. Hipped, dormer head, consoles, leaded upper sash. Details suggest Queen Anne Style.



43. HISTORY AND SIGNIFICANCE

44. DESCRIPTION OF ENVIRONMENT AND OUTBUILDINGS

45. SOURCES OF INFORMATION
Juehne, Pl. 15 Hopkins, Pl. 39

46. PREPARED BY J. Hunt

47. ORGANIZATION UMSL Arch Survey

48. DATE

49. REVISION DATE(S)

RETURN THIS FORM WHEN COMPLETED TO: OFFICE OF HISTORIC PRESERVATION
P.O. BOX 176
JEFFERSON CITY, MISSOURI 65102
PH. 314-751-4096

IF ADDITIONAL SPACE IS NEEDED, ATTACH SEPARATE SHEET(S) TO THIS FORM

1. NO. | 2. COUNTY | 4. PRESENT LOCAL NAME(S) OR DESIGNATION(S) | 5. OTHER NAME(S) | 6. TOWNSHIP | RANGE | SECTION

SLC-AS-003-011

MISSOURI OFFICE OF HISTORIC PRESERVATION

ARCHITECTURAL/HISTORIC INVENTORY SURVEY FORM

1. NO. K B s 24

2. COUNTY

3. LOCATION OF NEGATIVES UMSL Arch. Survey

4. PRESENT LOCAL NAME(S) OR DESIGNATION(S) 1428 Aubert

5. OTHER NAME(S) M's Hideaway Lounge

6. SPECIFIC LEGAL LOCATION TOWNSHIP _____ RANGE _____ SECTION _____
IF CITY OR TOWN, STREET ADDRESS

7. CITY OR TOWN IF RURAL, VICINITY

8. DESCRIPTION OF LOCATION
S. of 2 storey turreted commerc/ resid. bldg. corner M.L.K. Dr., across alley & Aubert Sears pkg. lots.

9. COORDINATES UTM
LAT
LONG

10. SITE( ) STRUCTURE( )
BUILDING(X) OBJECT( )

11. ON NATIONAL REGISTER? YES( ) NO(X)

12. IS IT ELIGIBLE? YES( ) NO( )

13. PART OF ESTAB. HIST. DISTRICT? YES( ) NO(X)

14. DISTRICT POTENTIAL? YES( ) NO( )

15. NAME OF ESTABLISHED DISTRICT

16. THEMATIC CATEGORY

17. DATE(S) OR PERIOD pre-1941

18. STYLE OR DESIGN vernacular/shanty

19. ARCHITECT OR ENGINEER

20. CONTRACTOR OR BUILDER

21. ORIGINAL USE, IF APPARENT garage/ ?

22. PRESENT USE commercial

23. OWNERSHIP PUBLIC( ) PRIVATE(X)

24. OWNER'S NAME AND ADDRESS IF KNOWN

25. OPEN TO PUBLIC? YES(X) NO( )

26. LOCAL CONTACT PERSON OR ORGANIZATION

27. OTHER SURVEYS IN WHICH INCLUDED

28. NO. OF STORIES 1

29. BASEMENT? YES( ) NO( ) ?

30. FOUNDATION MATERIAL concrete

31. WALL CONSTRUCTION concrete

32. ROOF TYPE AND MATERIAL flat & gable

33. NO. OF BAYS FRONT 5 SIDE

34. WALL TREATMENT stone-pattern

35. PLAN SHAPE rect.

36. CHANGES (EXPLAIN IN NO. 42) ADDITION( ) ALTERED( ) MOVED( )

37. CONDITION INTERIOR: _____ EXTERIOR: fair-good

38. PRESERVATION UNDERWAY? YES(X) NO( )

39. ENDANGERED? BY WHAT? YES( ) NO( )

40. VISIBLE FROM PUBLIC ROAD? YES(X) NO( )

41. DISTANCE FROM AND FRONTAGE ON ROAD

42. FURTHER DESCRIPTION OF IMPORTANT FEATURES
Garage section (next alley) has 3 bays, closed in. Some concrete stone-pattern on chimney at N. end. Gabled section may be frame. Roof extension, supported by wood posts, forming porches.



43. HISTORY AND SIGNIFICANCE

44. DESCRIPTION OF ENVIRONMENT AND OUTBUILDINGS

45. SOURCES OF INFORMATION
Sanborn. Insurance Maps. 1909, updated to 1941.

46. PREPARED BY J. Hunt

47. ORGANIZATION UMSL Arch. Survey

48. DATE 49. REVISION DATE(S)

RETURN THIS FORM WHEN COMPLETED TO: OFFICE OF HISTORIC PRESERVATION
P.O. BOX 176
JEFFERSON CITY, MISSOURI 65102
PH. 314-751-4096

IF ADDITIONAL SPACE IS NEEDED, ATTACH SEPARATE SHEET(S) TO THIS FORM

1. NO. 2. COUNTY 4. PRESENT LOCAL NAME(S) OR DESIGNATION(S) 5. OTHER NAME(S) 6. TOWNSHIP RANGE SECTION

SLC-AS-003-12

MISSOURI OFFICE OF HISTORIC PRESERVATION

ARCHITECTURAL/HISTORIC INVENTORY SURVEY FORM

1. NO. OPS K w 8

2. COUNTY

3. LOCATION OF NEGATIVES UMSL Arch. Survey

4. PRESENT LOCAL NAME(S) OR DESIGNATION(S) 1100 block California

5. OTHER NAME(S) accessed from alley between LaSalle & Hickory sts.

6. SPECIFIC LEGAL LOCATION
TOWNSHIP_____ RANGE_____ SECTION _____
IF CITY OR TOWN, STREET ADDRESS

7. CITY OR TOWN IF RURAL, VICINITY

8. DESCRIPTION OF LOCATION
Empty lot toward California & Hickory. s of floral warehouses on LaSalle. N. of brick resid. on Hickory.

9. COORDINATES UTM
LAT
LONG

10. SITE ( ) STRUCTURE ( )
BUILDING (X) OBJECT ( )

11. ON NATIONAL REGISTER ? YES ( ) NO (X)

12. IS IT ELIGIBLE ? YES ( ) NO ( )

13. PART OF ESTAB. HIST. DISTRICT ? YES ( ) NO (X)

14. DISTRICT POTENTIAL ? YES ( ) NO ( )

15. NAME OF ESTABLISHED DISTRICT

16. THEMATIC CATEGORY

17. DATE(S) OR PERIOD

18. STYLE OR DESIGN vernacular

19. ARCHITECT OR ENGINEER

20. CONTRACTOR OR BUILDER

21. ORIGINAL USE, IF APPARENT warehouse

22. PRESENT USE florist warehouse

23. OWNERSHIP PUBLIC ( ) PRIVATE ( )

24. OWNER'S NAME AND ADDRESS IF KNOWN

25. OPEN TO PUBLIC ? YES ( ) NO (X)

26. LOCAL CONTACT PERSON OR ORGANIZATION

27. OTHER SURVEYS IN WHICH INCLUDED

28. NO. OF STORIES 1

29. BASEMENT ? YES ( ) ? NO ( )

30. FOUNDATION MATERIAL concrete

31. WALL CONSTRUCTION masonry

32. ROOF TYPE AND MATERIAL shed-asphalt rol

33. NO. OF BAYS FRONT 4 SIDE 2

34. WALL TREATMENT red brick-buff ends 7th

35. PLAN SHAPE

36. CHANGES (EXPLAIN IN NO. 42) ADDITION ( ) ALTERED ( ) MOVED ( )

37. CONDITION
INTERIOR_____
EXTERIOR very good

38. PRESERVATION UNDERWAY ? YES (X) NO ( )

39. ENDANGERED ? BY WHAT ? YES ( ) NO ( )

40. VISIBLE FROM PUBLIC ROAD ? YES (X) NO ( )

41. DISTANCE FROM AND FRONTAGE ON ROAD @100' 20'

42. FURTHER DESCRIPTION OF IMPORTANT FEATURES
Warehouse. California side: 2 high windows, no trim-brick sill-Glass brick. 2 loading doors projecting roof on alley.



43. HISTORY AND SIGNIFICANCE

44. DESCRIPTION OF ENVIRONMENT AND OUTBUILDINGS

45. SOURCES OF INFORMATION

46. PREPARED BY J. Hunt

47. ORGANIZATION UMSL Arch. Survey

48. DATE

49. REVISION DATE(S)

RETURN THIS FORM WHEN COMPLETED TO: OFFICE OF HISTORIC PRESERVATION
P.O. BOX 176
JEFFERSON CITY, MISSOURI 65102
PH. 314-751-4096

IF ADDITIONAL SPACE IS NEEDED, ATTACH SEPARATE SHEET(S) TO THIS FORM

1. NO. 2. COUNTY 3. LOCATION OF NEGATIVES 4. PRESENT LOCAL NAME(S) OR DESIGNATION(S) 5. OTHER NAME(S) 6. TOWNSHIP RANGE SECTION

SLC-AS-003-013

MISSOURI OFFICE OF HISTORIC PRESERVATION

ARCHITECTURAL/HISTORIC INVENTORY SURVEY FORM

1. NO. OPS J e l

2. COUNTY

3. LOCATION OF NEGATIVES UMSL Arch. Survey

4. PRESENT LOCAL NAME(S) OR DESIGNATION(S) 1111 California

5. OTHER NAME(S) St. Louis Wholesale Plant

6. SPECIFIC LEGAL LOCATION TOWNSHIP_____ RANGE_____ SECTION _____
IF CITY OR TOWN, STREET ADDRESS

7. CITY OR TOWN IF RURAL, VICINITY

8. DESCRIPTION OF LOCATION
alley (brick) & resid. on s.; e.: commerc. & vacant.

9. COORDINATES UTM
LAT
LONG

10. SITE ( ) STRUCTURE ( )
BUILDING (X) OBJECT ( )

11. ON NATIONAL REGISTER? YES ( ) NO (X)

12. IS IT ELIGIBLE? YES ( ) NO ( )

13. PART OF ESTAB. HIST. DISTRICT? YES ( ) NO (X)

14. DISTRICT POTENTIAL? YES ( ) NO ( )

15. NAME OF ESTABLISHED DISTRICT

16. THEMATIC CATEGORY

17. DATE(S) OR PERIOD post 1883

18. STYLE OR DESIGN vernacular

19. ARCHITECT OR ENGINEER

20. CONTRACTOR OR BUILDER

21. ORIGINAL USE, IF APPARENT stable

22. PRESENT USE warehouse

23. OWNERSHIP PUBLIC ( ) PRIVATE (X)

24. OWNER'S NAME AND ADDRESS IF KNOWN

25. OPEN TO PUBLIC? YES ( ) NO (X)

26. LOCAL CONTACT PERSON OR ORGANIZATION

27. OTHER SURVEYS IN WHICH INCLUDED

28. NO. OF STORIES 2

29. BASEMENT? YES ( ) ? NO ( )

30. FOUNDATION MATERIAL Stone

31. WALL CONSTRUCTION masonry

32. ROOF TYPE AND MATERIAL flat

33. NO. OF BAYS FRONT 9 SIDE 9

34. WALL TREATMENT common bond

35. PLAN SHAPE L

36. CHANGES (EXPLAIN IN NO. 42) ADDITION (X) ALTERED ( ) MOVED ( )

37. CONDITION INTERIOR_____ EXTERIOR good

38. PRESERVATION UNDERWAY? YES (X) NO ( )

39. ENDANGERED? BY WHAT? YES ( ) NO ( )

40. VISIBLE FROM PUBLIC ROAD? YES (X) NO ( )

41. DISTANCE FROM AND FRONTAGE ON ROAD 8' 100' total

42. FURTHER DESCRIPTION OF IMPORTANT FEATURES
2-story bldg. & 1 story old addition. Many windows bricked in. Upper story-full windows w/segmental brick arch. Lower, sm., central facade door (2 stor) upper-original, lower replacement. Addition-small windows, header lintels & sills. Central door-no trim, evidence of repair & possible bldg. extension. Low parapet.



43. HISTORY AND SIGNIFICANCE Possibly old livery stable. S. wall has 8 metal rings embedded; low dble. metal door, center w. wall; ctr. door, 4 windows (all bricked. Add: to N., has 2 wind.up - one w/ winged wood shutter.

44. DESCRIPTION OF ENVIRONMENT AND OUTBUILDINGS

45. SOURCES OF INFORMATION

46. PREPARED BY J. Hunt

47. ORGANIZATION UMSL Arch. Survey

48. DATE

49. REVISION DATE(S)

RETURN THIS FORM WHEN COMPLETED TO: OFFICE OF HISTORIC PRESERVATION
P.O. BOX 176
JEFFERSON CITY, MISSOURI 65102
PH. 314-751-4096

IF ADDITIONAL SPACE IS NEEDED, ATTACH SEPARATE SHEET(S) TO THIS FORM

1. NO. 2. COUNTY 4. PRESENT LOCAL NAME(S) OR DESIGNATION(S) 5. OTHER NAME(S) 6. TOWNSHIP RANGE SECTION



SLC-AS-003-014

MISSOURI OFFICE OF HISTORIC PRESERVATION

ARCHITECTURAL/HISTORIC INVENTORY SURVEY FORM

1. NO. MLK Dnl

2. COUNTY St. Louis

3. LOCATION OF NEGATIVES UMSL Arch Survey

4. PRESENT LOCAL NAME(S) OR DESIGNATION(S) 1900 block Carr St.

5. OTHER NAME(S)

6. SPECIFIC LEGAL LOCATION TOWNSHIP_____ RANGE_____ SECTION _____
IF CITY OR TOWN, STREET ADDRESS

7. CITY OR TOWN IF RURAL, VICINITY

8. DESCRIPTION OF LOCATION
Across Carr, Pruitt Igoe parking lot, to east, vacant to 2-storey commercial/residential. to s, lumber co. bldgs.

9. COORDINATES UTM
LAT
LONG

10. SITE ( ) STRUCTURE ( )
BUILDING (X) OBJECT ( )

11. ON NATIONAL REGISTER? YES ( ) NO (X)

12. IS IT ELIGIBLE? YES ( ) NO ( )

13. PART OF ESTAB. HIST. DISTRICT? YES ( ) NO (X)

14. DISTRICT POTENTIAL? YES ( ) NO ( )

15. NAME OF ESTABLISHED DISTRICT

16. THEMATIC CATEGORY

17. DATE(S) OR PERIOD 1920-1930; 1910-1930

18. STYLE OR DESIGN industrial vernacular/ industrial

19. ARCHITECT OR ENGINEER

20. CONTRACTOR OR BUILDER

21. ORIGINAL USE, IF APPARENT industrial

22. PRESENT USE vacant

23. OWNERSHIP PUBLIC ( ) PRIVATE (X)

24. OWNER'S NAME AND ADDRESS IF KNOWN

25. OPEN TO PUBLIC? YES ( ) NO (X)

26. LOCAL CONTACT PERSON OR ORGANIZATION

27. OTHER SURVEYS IN WHICH INCLUDED

28. NO. OF STORIES 2

29. BASEMENT? YES ( ) NO ( )

30. FOUNDATION MATERIAL masonry

31. WALL CONSTRUCTION

32. ROOF TYPE AND MATERIAL flat

33. NO. OF BAYS some boarded FRONT 17 SIDE

34. WALL TREATMENT

35. PLAN SHAPE rect.

36. CHANGES (EXPLAIN IN NO. 42) ADDITION ( ) ALTERED ( ) MOVED ( )

37. CONDITION
INTERIOR_____
EXTERIOR good

38. PRESERVATION UNDERWAY? YES (X) NO ( )

39. ENDANGERED? BY WHAT? YES ( ) NO ( )

40. VISIBLE FROM PUBLIC ROAD? YES ( ) NO ( )

41. DISTANCE FROM AND FRONTAGE ON ROAD 12' @ 75'

42. FURTHER DESCRIPTION OF IMPORTANT FEATURES
Large indust-type metal windows. Larger door opening on left facade apparently bricked-in, standard size metal entry door in place. Windows have vertical-brick lintel & sills; upper have concrete inset block below lintel at jamb -between paired windows, a brick set in concrete midway.



43. HISTORY AND SIGNIFICANCE

44. DESCRIPTION OF ENVIRONMENT AND OUTBUILDINGS

45. SOURCES OF INFORMATION

46. PREPARED BY J. Hunt

47. ORGANIZATION UMSL Arch Survey

48. DATE

49. REVISION DATE(S)

RETURN THIS FORM WHEN COMPLETED TO: OFFICE OF HISTORIC PRESERVATION
P.O. BOX 176
JEFFERSON CITY, MISSOURI 65102
PH. 314-751-4096

IF ADDITIONAL SPACE IS NEEDED, ATTACH SEPARATE SHEET(S) TO THIS FORM

1. NO. 2. COUNTY 3. PRESENT LOCAL NAME(S) OR DESIGNATION(S) 5. OTHER NAME(S) 6. TOWNSHIP RANGE SECTION

SLC-AS-003-015

MISSOURI OFFICE OF HISTORIC PRESERVATION

ARCHITECTURAL/HISTORIC INVENTORY SURVEY FORM

1. NO. MLK dn2

2. COUNTY St. Louis

3. LOCATION OF NEGATIVES UMSL Areh. Survey

4. PRESENT LOCAL NAME(S) OR DESIGNATION(S) 1900 block Carr

5. OTHER NAME(S) Smitty's Superette

6. SPECIFIC LEGAL LOCATION TOWNSHIP_____ RANGE_____ SECTION _____
IF CITY OR TOWN, STREET ADDRESS

7. CITY OR TOWN IF RURAL, VICINITY

8. DESCRIPTION OF LOCATION
See MLK dn2
To E rear, Christian Service Ctr. (former Neighborhood Assn. Bldg.)

9. COORDINATES UTM
LAT
LONG

10. SITE ( ) STRUCTURE ( )
BUILDING (X) OBJECT ( )

11. ON NATIONAL REGISTER? YES ( ) NO (X)

12. IS IT ELIGIBLE? YES ( ) NO ( )

13. PART OF ESTAB. HIST. DISTRICT? YES ( ) NO (X)

14. DISTRICT POTENTIAL? YES ( ) NO ( )

15. NAME OF ESTABLISHED DISTRICT

16. THEMATIC CATEGORY

17. DATE(S) OR PERIOD pre-1883

18. STYLE OR DESIGN vernacular

19. ARCHITECT OR ENGINEER

20. CONTRACTOR OR BUILDER

21. ORIGINAL USE, IF APPARENT commercial/residential

22. PRESENT USE probably same

23. OWNERSHIP PUBLIC ( ) PRIVATE (X)

24. OWNER'S NAME AND ADDRESS IF KNOWN

25. OPEN TO PUBLIC? YES (X) NO ( )

26. LOCAL CONTACT PERSON OR ORGANIZATION

27. OTHER SURVEYS IN WHICH INCLUDED

28. NO. OF STORIES 2

29. BASEMENT? YES ( ) NO ( )

30. FOUNDATION MATERIAL

31. WALL CONSTRUCTION masonry

32. ROOF TYPE AND MATERIAL flat

33. NO. OF BAYS FRONT 7 SIDE

34. WALL TREATMENT common bond

35. PLAN SHAPE rect.

36. CHANGES (EXPLAIN IN NO. 42) ADDITION ( ) ALTERED (X) MOVED ( )

37. CONDITION INTERIOR_____ EXTERIOR good

38. PRESERVATION UNDERWAY? YES (X) NO ( )

39. ENDANGERED? BY WHAT? YES ( ) NO ( )

40. VISIBLE FROM PUBLIC ROAD? YES (X) NO ( )

41. DISTANCE FROM AND FRONTAGE ON ROAD 12' @ 20'

42. FURTHER DESCRIPTION OF IMPORTANT FEATURES
2nd story windows have segmented arches; voids now boarded in. Lower facade painted, bays filled in by concrete blocks.



43. HISTORY AND SIGNIFICANCE

44. DESCRIPTION OF ENVIRONMENT AND OUTBUILDINGS

45. SOURCES OF INFORMATION
Hopkins, Plate 8. 1883

46. PREPARED BY Judith Hunt

47. ORGANIZATION UMSL Arch. Survey

48. DATE

49. REVISION DATE(S)

RETURN THIS FORM WHEN COMPLETED TO: OFFICE OF HISTORIC PRESERVATION
P.O. BOX 176
JEFFERSON CITY, MISSOURI 65102
PH. 314-751-4096

IF ADDITIONAL SPACE IS NEEDED, ATTACH SEPARATE SHEET(S) TO THIS FORM

1. NO. | 2. COUNTY | 4. PRESENT LOCAL NAME(S) OR DESIGNATION(S) | 5. OTHER NAME(S) | 6. TOWNSHIP | RANGE | SECTION

SLC-AS-003-016

MISSOURI OFFICE OF HISTORIC PRESERVATION

ARCHITECTURAL/HISTORIC INVENTORY SURVEY FORM

1. NO. ~~MLK Cnl~~

2. COUNTY St. Louis

3. LOCATION OF NEGATIVES

4. PRESENT LOCAL NAME(S) OR DESIGNATION(S) 2014 Carr St.

5. OTHER NAME(S) St. Mark M. B. Church

6. SPECIFIC LEGAL LOCATION TOWNSHIP_____ RANGE_____ SECTION_____

IF CITY OR TOWN, STREET ADDRESS

7. CITY OR TOWN IF RURAL, VICINITY

8. DESCRIPTION OF LOCATION vacant block, Pruitt-Igoe to ne; 2 story masonry industrial bldg. across Carr, church-school grounds

9. COORDINATES UTM

LAT

LONG

10. SITE( ) STRUCTURE( ) BUILDING (X) OBJECT( )

11. ON NATIONAL REGISTER? YES( ) NO (X)

12. IS IT ELIGIBLE? YES( ) NO( )

13. PART OF ESTAB. HIST. DISTRICT? YES( ) NO (X)

14. DISTRICT POTENTIAL? YES( ) NO( )

15. NAME OF ESTABLISHED DISTRICT

16. THEMATIC CATEGORY

17. DATE(S) OR PERIOD remodeled 1954

18. STYLE OR DESIGN vernacular

19. ARCHITECT OR ENGINEER

20. CONTRACTOR OR BUILDER

21. ORIGINAL USE, IF APPARENT unknown

22. PRESENT USE church

23. OWNERSHIP PUBLIC( ) PRIVATE(X)

24. OWNER'S NAME AND ADDRESS IF KNOWN

25. OPEN TO PUBLIC? YES( ) NO(X)

26. LOCAL CONTACT PERSON OR ORGANIZATION

27. OTHER SURVEYS IN WHICH INCLUDED

28. NO. OF STORIES 1

29. BASEMENT? YES( ) NO(X)

30. FOUNDATION MATERIAL stone

31. WALL CONSTRUCTION masonry

32. ROOF TYPE AND MATERIAL gable-roll asphalt

33. NO. OF BAYS FRONT 3 SIDE

34. WALL TREATMENT Eng. bond

35. PLAN SHAPE rect.

36. CHANGES (EXPLAIN IN NO. 42) ADDITION( ) ALTERED(XX) MOVED( )

37. CONDITION INTERIOR_____ EXTERIOR excellent

38. PRESERVATION UNDERWAY? YES(X) NO( )

39. ENDANGERED? BY WHAT? YES( ) NO( )

40. VISIBLE FROM PUBLIC ROAD? YES(X) NO( )

41. DISTANCE FROM AND FRONTAGE ON ROAD 12' @ 18'

42. FURTHER DESCRIPTION OF IMPORTANT FEATURES

Buff brick facing. Central door (double) w. 2-light transom. Vertical wood inset above to peak of gable. Bricked-in segment of arch bays on back wall. Sides plastered.



43. HISTORY AND SIsignificance

"New Mt. Zion M.B.C.
Orig. Jan 1927
Rev. Henry Cobb
Erected 1954
Rec. J. C. Rice"

Cornerstone:
Laid by the M.W. Grand Lodge of St. Louis, Mo. F.A.A.Y. Masons
Milford S. Vaughn, G.M.

44. DESCRIPTION OF ENVIRONMENT AND OUTBUILDINGS

45. SOURCES OF INFORMATION

46. PREPARED BY Judith Hunt

47. ORGANIZATION UMSL Arch. Survey

48. DATE

49. REVISION DATE(S)

RETURN THIS FORM WHEN COMPLETED TO: OFFICE OF HISTORIC PRESERVATION
P.O. BOX 176
JEFFERSON CITY, MISSOURI 65102
PH. 314-751-4096

IF ADDITIONAL SPACE IS NEEDED, ATTACH SEPARATE SHEET(S) TO THIS FORM

1. NO. | 2. COUNTY | 4. PRESENT LOCAL NAME(S) OR DESIGNATION(S) | 5. OTHER NAME(S) | 6. TOWNSHIP | RANGE | SECTION

SLC-AS-003-017

MISSOURI OFFICE OF HISTORIC PRESERVATION

ARCHITECTURAL/HISTORIC INVENTORY SURVEY FORM

1. NO. MLK A 1

2. COUNTY St. Louis

3. LOCATION OF NEGATIVES UMSL Arch. Survey

4. PRESENT LOCAL NAME(S) OR DESIGNATION(S) 3200 block Carr St.

5. OTHER NAME(S) Marham Equipment

6. SPECIFIC LEGAL LOCATION TOWNSHIP_____ RANGE_____ SECTION _____
IF CITY OR TOWN, STREET ADDRESS

7. CITY OR TOWN IF RURAL, VICINITY

8. DESCRIPTION OF LOCATION
Sets at Carr St., facing n. Park across; Carr-Lane School across vacant lot to w., vacant to e.

9. COORDINATES UTM
LAT
LONG

10. SITE ( ) STRUCTURE ( )
BUILDING (X) OBJECT ( )

11. ON NATIONAL REGISTER? YES ( ) NO (X)

12. IS IT ELIGIBLE? YES (X) NO ( )

13. PART OF ESTAB. HIST. DISTRICT? YES ( ) NO (X)

14. DISTRICT POTENTIAL? YES ( ) NO ( )

15. NAME OF ESTABLISHED DISTRICT

16. THEMATIC CATEGORY

17. DATE(S) OR PERIOD @1925?

18. STYLE OR DESIGN vernacular industrial

19. ARCHITECT OR ENGINEER

20. CONTRACTOR OR BUILDER

21. ORIGINAL USE, IF APPARENT industrial

22. PRESENT USE same

23. OWNERSHIP PUBLIC ( ) PRIVATE (X)

24. OWNER'S NAME AND ADDRESS IF KNOWN
Patrick Hamill, III
2201 Cole

25. OPEN TO PUBLIC? YES (X) NO ( )

26. LOCAL CONTACT PERSON OR ORGANIZATION

27. OTHER SURVEYS IN WHICH INCLUDED

28. NO. OF STORIES 1

29. BASEMENT? YES ( ) ? NO ( )

30. FOUNDATION MATERIAL Stone

31. WALL CONSTRUCTION masonry-brick

32. ROOF TYPE AND MATERIAL flat

33. NO. OF BAYS FRONT 6 SIDE

34. WALL TREATMENT painted

35. PLAN SHAPE rect.

36. CHANGES (EXPLAIN IN NO. 42) ADDITION ( ) ALTERED ( ) MOVED ( )

37. CONDITION
INTERIOR_____
EXTERIOR excellent

38. PRESERVATION UNDERWAY? YES (X) NO ( )

39. ENDANGERED? BY WHAT? YES ( ) NO ( )

40. VISIBLE FROM PUBLIC ROAD? YES (X) NO ( )

41. DISTANCE FROM AND FRONTAGE ON ROAD 12' 50'

42. FURTHER DESCRIPTION OF IMPORTANT FEATURES
Large central bay; raised brick piers either side & at corners. 2 high rectangular windows either side, w. vertical brick course across facade at lintel level, brick sills. Glass-brick filled voids.



43. HISTORY AND SIGNIFICANCE

Previous owners were Cherokee Candy Co., and Saffron Mattress Co.

44. DESCRIPTION OF ENVIRONMENT AND OUTBUILDINGS

45. SOURCES OF INFORMATION
Patrick Hamill. Marham Equipment.

46. PREPARED BY
I. Hunt

47. ORGANIZATION
UMSL Arch. Survey

48. DATE

49. REVISION DATE(S)

RETURN THIS FORM WHEN COMPLETED TO: OFFICE OF HISTORIC PRESERVATION
P.O. BOX 176
JEFFERSON CITY, MISSOURI 65102
PH. 314-751-4096

IF ADDITIONAL SPACE IS NEEDED, ATTACH SEPARATE SHEET(S) TO THIS FORM

1. NO. 2. COUNTY 4. PRESENT LOCAL NAME(S) OR DESIGNATION(S) 5. OTHER NAME(S) 6. TOWNSHIP RANGE SECTION

SLC-AS-003-018

MISSOURI OFFICE OF HISTORIC PRESERVATION

ARCHITECTURAL/HISTORIC INVENTORY SURVEY FORM

1. NO. OPS Fn 1

2. COUNTY

3. LOCATION OF NEGATIVES UMSL Arch. Survey

4. PRESENT LOCAL NAME(S) OR DESIGNATION(S) 2600 Chouteau (corner Jefferson)

5. OTHER NAME(S) (was J & W Pkg. Lig.)

6. SPECIFIC LEGAL LOCATION
TOWNSHIP_____ RANGE_____ SECTION _____
IF CITY OR TOWN, STREET ADDRESS

7. CITY OR TOWN IF RURAL, VICINITY

8. DESCRIPTION OF LOCATION
across Chouteau, large vacant lot, Jefferson bridge; e: Mack Truck Co's pkg. lot & bldg.

9. COORDINATES UTM
LAT
LONG

10. SITE ( ) STRUCTURE ( )
BUILDING (X) OBJECT ( )

11. ON NATIONAL REGISTER? YES ( ) NO (X)

12. IS IT ELIGIBLE? YES ( ) NO ( )

13. PART OF ESTAB. HIST. DISTRICT? YES ( ) NO (X)

14. DISTRICT POTENTIAL? YES ( ) NO ( )

15. NAME OF ESTABLISHED DISTRICT

16. THEMATIC CATEGORY

17. DATE(S) OR PERIOD post 1850

18. STYLE OR DESIGN vernacular

19. ARCHITECT OR ENGINEER

20. CONTRACTOR OR BUILDER

21. ORIGINAL USE, IF APPARENT commerc. & resid.

22. PRESENT USE vacant/resid.

23. OWNERSHIP PUBLIC ( ) PRIVATE (X)

24. OWNER'S NAME AND ADDRESS IF KNOWN

25. OPEN TO PUBLIC? YES ( ) NO (X)

26. LOCAL CONTACT PERSON OR ORGANIZATION

27. OTHER SURVEYS IN WHICH INCLUDED

28. NO. OF STORIES 2

29. BASEMENT? YES ( ) NO ( )

30. FOUNDATION MATERIAL ?

31. WALL CONSTRUCTION masonry

32. ROOF TYPE AND MATERIAL flat

33. NO. OF BAYS FRONT W 7 E SIDE O 10

34. WALL TREATMENT running bond

35. PLAN SHAPE

36. CHANGES (EXPLAIN IN NO. 42) ADDITION ( ) ALTERED ( ) MOVED ( )

37. CONDITION
INTERIOR_____
EXTERIOR fair-good

38. PRESERVATION UNDERWAY? YES (X) NO ( )

39. ENDANGERED? BY WHAT? YES ( ) NO ( )

40. VISIBLE FROM PUBLIC ROAD? YES (X) NO ( )

41. DISTANCE FROM AND FRONTAGE ON ROAD 8' @24'

42. FURTHER DESCRIPTION OF IMPORTANT FEATURES
Arched segmental windows on 2nd floor, 4-light sash. Lower front is cast iron; door is recessed. Transoms painted over. Decora. detail betw. iron & up. window missing, as well as cornice. Corner windows boarded. Door (glass & wood) has side-lights, transom, Cast iron front: pilasters-single at ends; beside door, foliated, ornate. Wood insets betw. cast-iron pilasters.



43. HISTORY AND SIGNIFICANCE

44. DESCRIPTION OF ENVIRONMENT AND OUTBUILDINGS

45. SOURCES OF INFORMATION

46. PREPARED BY Judith Hunt

47. ORGANIZATION UMSL Arch. Survey

48. DATE | 49. REVISION DATE(S)

RETURN THIS FORM WHEN COMPLETED TO: OFFICE OF HISTORIC PRESERVATION
P.O. BOX 176
JEFFERSON CITY, MISSOURI 65102
PH. 314-751-4096

IF ADDITIONAL SPACE IS NEEDED, ATTACH SEPARATE SHEET(S) TO THIS FORM

1. NO. | 2. COUNTY | 4. PRESENT LOCAL NAME(S) OR DESIGNATION(S) | 5. OTHER NAME(S) | 6. TOWNSHIP | RANGE | SECTION


J&W PACKAGE LIQUOR

SLC-AS-003-019

MISSOURI OFFICE OF HISTORIC PRESERVATION

ARCHITECTURAL/HISTORIC INVENTORY SURVEY FORM

1. NO. OPS Fn 2

2. COUNTY

3. LOCATION OF NEGATIVES UMSL Arch. Survey

4. PRESENT LOCAL NAME(S) OR DESIGNATION(S) 2604 Chouteau

5. OTHER NAME(S)

6. SPECIFIC LEGAL LOCATION
TOWNSHIP_____ RANGE_____ SECTION _____
IF CITY OR TOWN, STREET ADDRESS

7. CITY OR TOWN IF RURAL, VICINITY

8. DESCRIPTION OF LOCATION
Empty lots either side and in front; commercial buildings E & W.

9. COORDINATES UTM
LAT
LONG

10. SITE ( ) STRUCTURE ( )
BUILDING (X) OBJECT ( )

11. ON NATIONAL REGISTER? YES ( ) NO (X)

12. IS IT ELIGIBLE? YES ( ) NO ( )

13. PART OF ESTAB. HIST. DISTRICT? YES ( ) NO ( )

14. DISTRICT POTENTIAL? YES ( ) NO ( )

15. NAME OF ESTABLISHED DISTRICT

16. THEMATIC CATEGORY

17. DATE(S) OR PERIOD latter 19th c.

18. STYLE OR DESIGN vernacular

19. ARCHITECT OR ENGINEER classic influence

20. CONTRACTOR OR BUILDER

21. ORIGINAL USE, IF APPARENT commercial/residential

22. PRESENT USE vacant

23. OWNERSHIP PUBLIC ( ) PRIVATE (X)

24. OWNER'S NAME AND ADDRESS IF KNOWN

25. OPEN TO PUBLIC? YES ( ) NO (X)

26. LOCAL CONTACT PERSON OR ORGANIZATION

27. OTHER SURVEYS IN WHICH INCLUDED

28. NO. OF STORIES 3

29. BASEMENT? YES ( ) NO ( ) ?

30. FOUNDATION MATERIAL ?

31. WALL CONSTRUCTION masonry

32. ROOF TYPE AND MATERIAL flat

33. NO. OF BAYS FRONT 10 SIDE 4E

34. WALL TREATMENT sides concreted

35. PLAN SHAPE rect.

36. CHANGES (EXPLAIN IN NO. 42) ADDITION ( ) ALTERED (X) MOVED ( )

37. CONDITION
INTERIOR_____
EXTERIOR good

38. PRESERVATION UNDERWAY? YES ( ) NO ( ) ?

39. ENDANGERED? BY WHAT? YES ( ) NO ( )

40. VISIBLE FROM PUBLIC ROAD? YES (X) NO ( )

41. DISTANCE FROM AND FRONTAGE ON ROAD 12' @30'

42. FURTHER DESCRIPTION OF IMPORTANT FEATURES

Segmental arches above windows w/large keystone, Decora. courses at lintels; sills. Brick cornice & frieze, decorated. Arched wooden window frame. 3 cast iron pilasters framing one doorway w/ transoms. Iron sills, tile floor in doorway. E side, 3/4 plastered over; 1 window 9-over-9. Original doors (prob); w. side 7/8 plastered.



43. HISTORY AND SIGNIFICANCE

44. DESCRIPTION OF ENVIRONMENT AND OUTBUILDINGS

45. SOURCES OF INFORMATION

46. PREPARED BY Judith Hunt

47. ORGANIZATION UMSL Arch. Survey

48. DATE

49. REVISION DATE(S)

RETURN THIS FORM WHEN COMPLETED TO: OFFICE OF HISTORIC PRESERVATION
P.O. BOX 176
JEFFERSON CITY, MISSOURI 65102
PH. 314-751-4096

IF ADDITIONAL SPACE IS NEEDED, ATTACH SEPARATE SHEET(S) TO THIS FORM

1. NO. | 2. COUNTY | 3. PRESENT LOCAL NAME(S) OR DESIGNATION(S) | 5. OTHER NAME(S) | 6. TOWNSHIP | RANGE | SECTION



SLC-AS-003-020

MISSOURI OFFICE OF HISTORIC PRESERVATION

ARCHITECTURAL/HISTORIC INVENTORY SURVEY FORM

1. NO. OPS Fn 12

2. COUNTY

3. LOCATION OF NEGATIVES UMSL Arch. Survey

4. PRESENT LOCAL NAME(S) OR DESIGNATION(S)

2612 Chouteau

5. OTHER NAME(S)

Graphic Assoc. Inc. complex

6. SPECIFIC LEGAL LOCATION
TOWNSHIP_____ RANGE_____ SECTION _____
IF CITY OR TOWN, STREET ADDRESS

7. CITY OR TOWN IF RURAL, VICINITY

8. DESCRIPTION OF LOCATION

in row of commerc. bldgs.

9. COORDINATES UTM
LAT
LONG

10. SITE ( ) STRUCTURE ( )
BUILDING (X) OBJECT ( )

11. ON NATIONAL REGISTER ? YES ( ) NO (X)

12. IS IT ELIGIBLE? YES ( ) NO ( )

13. PART OF ESTAB. HIST. DISTRICT? YES ( ) NO (X)

14. DISTRICT POTENTIAL? YES ( ) NO ( )

15. NAME OF ESTABLISHED DISTRICT

16. THEMATIC CATEGORY

17. DATE(S) OR PERIOD

c. 1900-

18. STYLE OR DESIGN

vernacular

19. ARCHITECT OR ENGINEER

20. CONTRACTOR OR BUILDER

21. ORIGINAL USE, IF APPARENT

commercial

22. PRESENT USE

lithography

23. OWNERSHIP PUBLIC ( ) PRIVATE (X)

24. OWNER'S NAME AND ADDRESS IF KNOWN

25. OPEN TO PUBLIC? YES ( ) NO ( ) ?

26. LOCAL CONTACT PERSON OR ORGANIZATION

27. OTHER SURVEYS IN WHICH INCLUDED

28. NO. OF STORIES 2

29. BASEMENT ? YES ( ) NO ( )

30. FOUNDATION MATERIAL ?

31. WALL CONSTRUCTION

masonry

32. ROOF TYPE AND MATERIAL

flat

33. NO. OF BAYS FRONT 19 SIDE

34. WALL TREATMENT

brick, plaster-painted

35. PLAN SHAPE

36. CHANGES (EXPLAIN IN NO. 42) ADDITION ( ) ALTERED ( ) MOVED ( )

37. CONDITION
INTERIOR_____
EXTERIOR excellent

38. PRESERVATION UNDERWAY ? YES (X) NO ( )

39. ENDANGERED? BY WHAT ? YES ( ) NO ( )

40. VISIBLE FROM PUBLIC ROAD ? YES (X) NO ( )

41. DISTANCE FROM AND FRONTAGE ON ROAD 12 @75'

42. FURTHER DESCRIPTION OF IMPORTANT FEATURES

E. end bldg. oldest-cast iron lower front, simply turned columns, wood inserts-glass ptd. or boarded over. 3 arched wind. above, w/raised molding-design over windows. Parapet w/tile coping. Cornice over cast-iron lower facade missing. Next w., raised masonry moldings. At straight roof line, tile coping. Upper windows filled w/glass brick & metal casements. Lower-glass-brick transoms; lower large windows boarded. Next west, metal casement windows on 2nd fl. Metal loading door. Lower windows like previous bldg. Metal entr. door. At roof line, vertical brick w/dentils. Tile coping on straight roof line.



43. HISTORY AND SIGNIFICANCE

(43) As of 1946, ctr. bldg. designated "Printing," has wood posts; bldg. to west, "Appliance Service."

44. DESCRIPTION OF ENVIRONMENT AND OUTBUILDINGS

45. SOURCES OF INFORMATION

Sanborn Insurance Maps. Vol. 2, p. 62.

46. PREPARED BY

J. Hunt

47. ORGANIZATION

UMSL Arch. Survey

48. DATE

49. REVISION DATE(S)

RETURN THIS FORM WHEN COMPLETED TO: OFFICE OF HISTORIC PRESERVATION
P.O. BOX 176
JEFFERSON CITY, MISSOURI 65102
PH. 314-751-4096

IF ADDITIONAL SPACE IS NEEDED, ATTACH SEPARATE SHEET(S) TO THIS FORM

1. NO. 2. COUNTY 3. LOCATION OF NEGATIVES 4. PRESENT LOCAL NAME(S) OR DESIGNATION(S) 5. OTHER NAME(S) 6. TOWNSHIP RANGE SECTION

SLC-AS-003-021

Office of Historic Preservation, P.O. Box 176, Jefferson City, Missouri 65101

HISTORIC INVENTORY

1 No: 1.

2 County: City of St. Louis, MO

3 Location of Negatives: Landmarks Assoc. of St. Louis

4 Present Name(s):

5 Other Name(s):

6 Specific Location: 2615 Chouteau
north side of Chouteau, City Block 2261W

7 City or Town / If Rural, Township & Vicinity: City of St. Louis, MO

8 Site Plan with North Arrow: see attached site plan

9 Coordinates: UTM
Lat
Long

10 Site [ ] Structure [ ]
Building [ ] Object [ ]

11 On National Register? Yes [ ] No [X]

12 Is It Eligible? Yes [ ] No [X]

13 Part of Estab Hist. Dist.? Yes [ ] No [X]

14 District Potent'l? Yes [ ] No [X]

15 Name of Established District:

16 Thematic Category: N/A

17 Date(s) or Period: 1961

18 Style or Design: N/A

19 Architect or Engineer:

20 Contractor or Builder:

21 Original Use, if apparent: wholesale storage

22 Present Use: wholesale storage

23 Ownership: Public [ ] Private [ ]

24 Owner's Name & Address, if known:

25 Open to Public? Yes [ ] No [ ]

26 Local Contact Person or Organization:

27 Other Surveys in Which Included:

28 No. of Stories: 1

29 Basement? Yes [ ] No [X]

30 Foundation Material:

31 Wall Construction: Concrete block

32 Roof Type & Material:

33 No. of Bays: Front Side

34 Wall Treatment:

35 Plan Shape:

36 Changes (Explain in #42): Addition [ ] Altered [ ] Moved [ ]

37 Condition: Interior ____ Exterior ____

38 Preservation Underway? Yes [ ] No [ ]

39 Endangered? By What? Yes [ ] No [ ]

40 Visible from Public Road? Yes [ ] No [ ]

41 Distance from and Frontage on Road:

42 Further Description of Important Features
1961 construction



43 History and Significance
none

44 Description of Environment and Outbuildings: In a junkyard

45 Sources of Information
Architectural survey by Landmarks Association of St. Louis, 1/1982
Sanborn Insurance Maps, Vol. 2, plate 58

46 Prepared by: Landmarks Assn.

47 Organization: Landmarks Assn./St. L

48 Date: 1/82

49 Revision Date(s):

1 No
2 County
4 Present Name(s)
5 Other Name(s)

SLC-AS-003-022

Office of Historic Preservation, P.O. Box 176, Jefferson City, Missouri 65101

HISTORIC INVENTORY

1 No 2.

2 County City of St. Louis

3 Location of Negatives Landmarks Assoc. of St. Louis

4 Present Name(s)

5 Other Name(s)

6 Specific Location north side of Chouteau, 2619 Chouteau, City Block 2261 W

7 City or Town — If Rural, Township & Vicinity

8 Site Plan with North Arrow

see attached site plan

9 Coordinates UTM
Lat
Long

10 Site [ ] Structure [ ]
Building [X] Object [ ]

11 On National Register? Yes [ ] No [X]

12 Is It Eligible? Yes [ ] No [X]

13 Part of Estab Hist. Dist.? Yes [ ] No [X]

14 District Potent'l? Yes [ ] No [X]

15 Name of Established District

16 Thematic Category N/A

17 Date(s) or Period c. 1900

18 Style or Design machine shop functional

19 Architect or Engineer unknown

20 Contractor or Builder unknown

21 Original Use, if apparent machine shop

22 Present Use vacant

23 Ownership Public [ ] Private [X]

24 Owner's Name & Address, if known

25 Open to Public? Yes [ ] No [X]

26 Local Contact Person or Organization andmarks Assn. of St. Louis

27 Other Surveys in Which Included

28 No of Stories 2

29 Basement? Yes [ ] No [X]

30 Foundation Material concrete floor

31 Wall Construction brick

32 Roof Type & Material -

33 No. of Bays Front 3 Side

34 Wall Treatment brick,

35 Plan Shape rectangular

36 Changes (Explain in #42) Addition [ ] Altered [X] Moved [ ]

37 Condition Interior fair Exterior fair

38 Preservation Underway? Yes [ ] No [X]

39 Endangered? Yes [X] No [ ]
By What? Industrial area

40 Visible from Public Road? Yes [X] No [ ]

41 Distance from and Frontage on Road at sidewalk line

42 Further Description of Important Features

Glass blocks have replaced the 2nd story windows of front elevation; 1st story has been remodeled; a one story concrete block addition of 1956 has been added to the west elevation



43 History and Significance
none

44 Description of Environment and Outbuildings

45 Sources of Information
Architectural survey by Landmarks Association of St. Louis 1/82
Sanborn Insurance Maps, Vol 2, plate 58
Building permits, ST. Louis City Hall

46 Prepared by Landmarks

47 Organization Landmarks Assn.

48 Date 1/82

49 Revision Date(s)

1 No
2. County
4 Present Name(s)
5. Other Name(s)

SLC-AS-003-023

MISSOURI OFFICE OF HISTORIC PRESERVATION

ARCHITECTURAL/HISTORIC INVENTORY SURVEY FORM

1. NO. O½S Fn 11

2. COUNTY

3. LOCATION OF NEGATIVES UMSL Arch. Survey Graphic Assoc. complex

4. PRESENT LOCAL NAME(S) OR DESIGNATION(S) 2626 Chouteau

5. OTHER NAME(S)

6. SPECIFIC LEGAL LOCATION
TOWNSHIP_____ RANGE_____ SECTION _____
IF CITY OR TOWN, STREET ADDRESS

7. CITY OR TOWN IF RURAL, VICINITY

8. DESCRIPTION OF LOCATION
in row of commercial bldgs. Vacant lots across.

9. COORDINATES UTM
LAT
LONG

10. SITE ( ) STRUCTURE ( )
BUILDING (X) OBJECT ( )

11. ON NATIONAL REGISTER? YES ( ) NO (X)

12. IS IT ELIGIBLE? YES ( ) NO ( )

13. PART OF ESTAB. HIST. DISTRICT? YES ( ) NO (X)

14. DISTRICT POTENTIAL? YES ( ) NO ( )

15. NAME OF ESTABLISHED DISTRICT

16. THEMATIC CATEGORY

17. DATE(S) OR PERIOD

18. STYLE OR DESIGN vernacular/ ArtDeco, infl.

19. ARCHITECT OR ENGINEER

20. CONTRACTOR OR BUILDER

21. ORIGINAL USE, IF APPARENT commercial

22. PRESENT USE lithography

23. OWNERSHIP PUBLIC ( ) PRIVATE (X)

24. OWNER'S NAME AND ADDRESS IF KNOWN

25. OPEN TO PUBLIC? YES ( ) NO ( )

26. LOCAL CONTACT PERSON OR ORGANIZATION

27. OTHER SURVEYS IN WHICH INCLUDED

28. NO. OF STORIES 1

29. BASEMENT? YES ( ) NO ( ) ?

30. FOUNDATION MATERIAL concrete

31. WALL CONSTRUCTION masonry

32. ROOF TYPE AND MATERIAL flat

33. NO. OF BAYS FRONT 8 SIDE

34. WALL TREATMENT painted

35. PLAN SHAPE rect.

36. CHANGES (EXPLAIN IN NO. 42) ADDITION ( ) ALTERED ( ) MOVED ( )

37. CONDITION
INTERIOR_____
EXTERIOR excellent

38. PRESERVATION UNDERWAY? YES ( ) NO ( )

39. ENDANGERED? BY WHAT? YES ( ) NO ( )

40. VISIBLE FROM PUBLIC ROAD? YES ( ) NO (X)

41. DISTANCE FROM AND FRONTAGE ON ROAD 12' @ 40'

42. FURTHER DESCRIPTION OF IMPORTANT FEATURES

Stylized dentils at roof line. Raised brick geometric trim; upper facade. Pendant design on piers & at edge of facade. Transoms of 3 lights, grasped in 4 units. Metal doors. some details suggestive of Art. Deco.



43. HISTORY AND SIGNIFICANCE

As of 1946, designated "Roofing Paper Warehouse."

44. DESCRIPTION OF ENVIRONMENT AND OUTBUILDINGS

45. SOURCES OF INFORMATION

Sanborn. Insurance Maps. Vol. 2, p. 62.

RETURN THIS FORM WHEN COMPLETED TO: OFFICE OF HISTORIC PRESERVATION
P.O. BOX 176
JEFFERSON CITY, MISSOURI 65102
PH. 314-751-4096

IF ADDITIONAL SPACE IS NEEDED, ATTACH SEPARATE SHEET(S) TO THIS FORM

46. PREPARED BY J. Hunt

47. ORGANIZATION UMSL Arch. Survey

48. DATE 49. REVISION DATE(S)

1. NO. 2. COUNTY 4. PRESENT LOCAL NAME(S) OR DESIGNATION(S) 5. OTHER NAME(S) 6. TOWNSHIP RANGE SECTION

SLC-AS-003-024

MISSOURI OFFICE OF HISTORIC PRESERVATION

ARCHITECTURAL/HISTORIC INVENTORY SURVEY FORM

1. NO. OPS FN 10b

2. COUNTY

3. LOCATION OF NEGATIVES UMSL Arch. Survey

4. PRESENT LOCAL NAME(S) OR DESIGNATION(S) 2640 Chouteau

5. OTHER NAME(S)

6. SPECIFIC LEGAL LOCATION TOWNSHIP_____ RANGE_____ SECTION _____
IF CITY OR TOWN, STREET ADDRESS

7. CITY OR TOWN IF RURAL, VICINITY

8. DESCRIPTION OF LOCATION
in row of comm. bldgs. Set back from st. appar. for tractor trailors. Fenced lot may be with hse. west.

9. COORDINATES UTM
LAT
LONG

10. SITE ( ) STRUCTURE ( )
BUILDING (X) OBJECT ( )

11. ON NATIONAL REGISTER? YES ( ) NO (X)

12. IS IT ELIGIBLE? YES ( ) NO ( )

13. PART OF ESTAB. HIST. DISTRICT? YES ( ) NO (X)

14. DISTRICT POTENTIAL? YES ( ) NO ( )

15. NAME OF ESTABLISHED DISTRICT

16. THEMATIC CATEGORY

17. DATE(S) OR PERIOD

18. STYLE OR DESIGN industrial

19. ARCHITECT OR ENGINEER

20. CONTRACTOR OR BUILDER

21. ORIGINAL USE, IF APPARENT garage

22. PRESENT USE same

23. OWNERSHIP PUBLIC ( ) PRIVATE (X)

24. OWNER'S NAME AND ADDRESS IF KNOWN

25. OPEN TO PUBLIC? YES ( ) NO (X)

26. LOCAL CONTACT PERSON OR ORGANIZATION

27. OTHER SURVEYS IN WHICH INCLUDED

28. NO. OF STORIES 1

29. BASEMENT? YES ( ) NO ( )

30. FOUNDATION MATERIAL

31. WALL CONSTRUCTION concrete block

32. ROOF TYPE AND MATERIAL flat

33. NO. OF BAYS FRONT 1 SIDE

34. WALL TREATMENT painted

35. PLAN SHAPE rect.

36. CHANGES (EXPLAIN IN NO. 42) ADDITION ( ) ALTERED ( ) MOVED ( )

37. CONDITION
INTERIOR_____
EXTERIOR excellent

38. PRESERVATION UNDERWAY? YES ( ) NO ( )

39. ENDANGERED? BY WHAT? YES ( ) NO ( )

40. VISIBLE FROM PUBLIC ROAD? YES (X) NO ( )

41. DISTANCE FROM AND FRONTAGE ON ROAD 125' 50'

42. FURTHER DESCRIPTION OF IMPORTANT FEATURES
Wood garage door. Stone chimney.



43. HISTORY AND SIGNIFICANCE
As of 1946, designated "truck service."

44. DESCRIPTION OF ENVIRONMENT AND OUTBUILDINGS

45. SOURCES OF INFORMATION
Sanborn. Insurance Maps, Vol. 2, p. 62.

46. PREPARED BY J. Hunt

47. ORGANIZATION UMSL Arch. Survey

48. DATE 49. REVISION DATE(S)

RETURN THIS FORM WHEN COMPLETED TO: OFFICE OF HISTORIC PRESERVATION
P.O. BOX 176
JEFFERSON CITY, MISSOURI 65102
PH. 314-751-4096

IF ADDITIONAL SPACE IS NEEDED, ATTACH SEPARATE SHEET(S) TO THIS FORM

1. NO. 2. COUNTY 4. PRESENT LOCAL NAME(S) OR DESIGNATION(S) 5. OTHER NAME(S) 6. TOWNSHIP RANGE SECTION

SLC-AS-003-025

Office of Historic Preservation, P.O. Box 176, Jefferson City, Missouri 65101

HISTORIC INVENTORY

1 No 3

2 County City of St. Louis, MO

3 Location of Negatives Landmarks Assn.

4 Present Name(s)

5 Other Name(s)

6 Specific Location 2641 Chouteau, City Block 2261W

7 City or Town If Rural, Township & Vicinity St. Louis, Missouri

8 Site Plan with North Arrow

see attached site plan

9 Coordinates UTM
Lat
Long

10 Site [ ] Structure [ ]
Building [X] Object [ ]

11 On National Register? Yes [ ] No [X]

12 Is It Eligible? Yes [ ] No [X]

13 Part of Estab Hist. Dist.? Yes [ ] No [X]

14 District Potent'l? Yes [ ] No [X]

15 Name of Established District

16 Thematic Category N/A

17 Date(s) or Period c. 1915

18 Style or Design St. Louis modest residential

19 Architect or Engineer unknown

20 Contractor or Builder unknown

21 Original Use, if apparent residential

22 Present Use residential

23 Ownership Public [ ] Private [X]

24 Owner's Name & Address, if known

25 Open to Public? Yes [ ] No [X]

26 Local Contact Person or Organization Landmarks Association

27 Other Surveys in Which Included

28 No of Stories 1

29 Basement? Yes [ ] No [X]

30 Foundation Material

31 Wall Construction brick

32 Roof Type & Material flat, composition

33 No. of Bays Front 2 Side 1

34 Wall Treatment

35 Plan Shape rectangular

36 Changes (Explain in #42) Addition [ ] Altered [ ] Moved [ ]

37 Condition Interior unknown
Exterior fair

38 Preservation Underway? Yes [ ] No [X]

39 Endangered? Yes [X] No [ ]
By What? Industrial area

40 Visible from Public Road? Yes [X] No [ ]

41 Distance from and Frontage on Road c. 10' from sidewalk

42 Further Description of Important Features

Pent roofed shelters overhang front and rear elevations.
More recent addition to facade elevation.



43 History and Significance None

44 Description of Environment and Outbuildings
Junkyards on all sides.

45 Sources of Information

Architectural survey by Landmarks Association of St. Louis, 1/1982
Sanborn Insurance Maps, Vol 2 plate 58

46 Prepared by Landmarks

47 Organization Landmarks Association

48 Date 1/82

49 Revision Date(s)

1 No
2 County
4 Present Name(s)
5 Other Name(s)

SLC-AS-003-026

MISSOURI OFFICE OF HISTORIC PRESERVATION

ARCHITECTURAL/HISTORIC INVENTORY SURVEY FORM

1. NO. OPS Fn 10a

2. COUNTY

3. LOCATION OF NEGATIVES UMSL Arch. Survey

4. PRESENT LOCAL NAME(S) OR DESIGNATION(S) 2642 Chouteau

5. OTHER NAME(S)

6. SPECIFIC LEGAL LOCATION
TOWNSHIP _____ RANGE _____ SECTION _____
IF CITY OR TOWN, STREET ADDRESS

7. CITY OR TOWN IF RURAL, VICINITY

8. DESCRIPTION OF LOCATION

9. COORDINATES UTM
LAT
LONG

10. SITE ( ) STRUCTURE ( )
BUILDING (X) OBJECT ( )

11. ON NATIONAL REGISTER? YES ( ) NO (X)

12. IS IT ELIGIBLE? YES ( ) NO ( )

13. PART OF ESTAB. HIST. DISTRICT? YES ( ) NO (X)

14. DISTRICT POTENTIAL? YES ( ) NO ( )

15. NAME OF ESTABLISHED DISTRICT

16. THEMATIC CATEGORY

17. DATE(S) OR PERIOD

18. STYLE OR DESIGN remodelled

19. ARCHITECT OR ENGINEER

20. CONTRACTOR OR BUILDER

21. ORIGINAL USE, IF APPARENT resid.

22. PRESENT USE same

23. OWNERSHIP PUBLIC ( ) PRIVATE (X)

24. OWNER'S NAME AND ADDRESS IF KNOWN

25. OPEN TO PUBLIC? YES ( ) NO (X)

26. LOCAL CONTACT PERSON OR ORGANIZATION

27. OTHER SURVEYS IN WHICH INCLUDED

28. NO. OF STORIES 2

29. BASEMENT? YES ( ) NO ( )

30. FOUNDATION MATERIAL

31. WALL CONSTRUCTION masonry

32. ROOF TYPE AND MATERIAL gable

33. NO. OF BAYS FRONT 4 SIDE 5

34. WALL TREATMENT facade stucco, timber

35. PLAN SHAPE

36. CHANGES (EXPLAIN IN NO. 42) ADDITION ( ) ALTERED (X) MOVED ( )

37. CONDITION
INTERIOR _____
EXTERIOR very good

38. PRESERVATION UNDERWAY? YES ( ) NO ( )

39. ENDANGERED? BY WHAT? YES ( ) NO ( )

40. VISIBLE FROM PUBLIC ROAD? YES (X) NO ( )

41. DISTANCE FROM AND FRONTAGE ON ROAD 12' @20'

42. FURTHER DESCRIPTION OF IMPORTANT FEATURES
E. side, plastered; concrete block addition. Entry & porch at side (e.) facade stuccoed, new windows, timber deco.



43. HISTORY AND SIGNIFICANCE

44. DESCRIPTION OF ENVIRONMENT AND OUTBUILDINGS

45. SOURCES OF INFORMATION

46. PREPARED BY J. Hunt

47. ORGANIZATION UMSL Arch. Survey

48. DATE

49. REVISION DATE(S)

RETURN THIS FORM WHEN COMPLETED TO: OFFICE OF HISTORIC PRESERVATION
P.O. BOX 176
JEFFERSON CITY, MISSOURI 65102
PH. 314-751-4096

IF ADDITIONAL SPACE IS NEEDED, ATTACH SEPARATE SHEET(S) TO THIS FORM

1. NO. | 2. COUNTY | 4. PRESENT LOCAL NAME(S) OR DESIGNATION(S) | 5. OTHER NAME(S) | 6. TOWNSHIP | RANGE | SECTION

SLC-AS-003-027

MISSOURI OFFICE OF HISTORIC PRESERVATION

ARCHITECTURAL/HISTORIC INVENTORY SURVEY FORM

1. NO. OPS Fn 10

2. COUNTY

3. LOCATION OF NEGATIVES UMSL Arch. Survey

4. PRESENT LOCAL NAME(S) OR DESIGNATION(S) 2646 Chouteau

5. OTHER NAME(S)

6. SPECIFIC LEGAL LOCATION
TOWNSHIP _____ RANGE _____ SECTION _____
IF CITY OR TOWN, STREET ADDRESS

7. CITY OR TOWN IF RURAL, VICINITY

8. DESCRIPTION OF LOCATION
Abutting row-houses. Commercial buildings across the street.

9. COORDINATES UTM
LAT
LONG

10. SITE ( ) STRUCTURE ( )
BUILDING (X) OBJECT ( )

11. ON NATIONAL REGISTER? YES ( ) NO (X)

12. IS IT ELIGIBLE? YES ( ) NO ( )

13. PART OF ESTAB. HIST. DISTRICT? YES ( ) NO (X)

14. DISTRICT POTENTIAL? YES ( ) NO ( )

15. NAME OF ESTABLISHED DISTRICT

16. THEMATIC CATEGORY

17. DATE(S) OR PERIOD extant 1883

18. STYLE OR DESIGN vernacular

19. ARCHITECT OR ENGINEER

20. CONTRACTOR OR BUILDER

21. ORIGINAL USE, IF APPARENT residence

22. PRESENT USE same

23. OWNERSHIP PUBLIC ( ) PRIVATE (X)

24. OWNER'S NAME AND ADDRESS IF KNOWN

25. OPEN TO PUBLIC? YES ( ) NO (X)

26. LOCAL CONTACT PERSON OR ORGANIZATION

27. OTHER SURVEYS IN WHICH INCLUDED

28. NO. OF STORIES 3

29. BASEMENT? YES (X) NO ( )

30. FOUNDATION MATERIAL ?

31. WALL CONSTRUCTION masonry

32. ROOF TYPE AND MATERIAL gabled, asphalt

33. NO. OF BAYS FRONT 9 SIDE 6W

34. WALL TREATMENT painted

35. PLAN SHAPE rect.

36. CHANGES (EXPLAIN IN NO. 42) ADDITION ( ) ALTERED ( ) MOVED ( )

37. CONDITION
INTERIOR _____
EXTERIOR excellent

38. PRESERVATION UNDERWAY? YES (X) NO ( )

39. ENDANGERED? BY WHAT? YES ( ) NO ( )

40. VISIBLE FROM PUBLIC ROAD? YES (X) NO ( )

41. DISTANCE FROM AND FRONTAGE ON ROAD 12' @20'

42. FURTHER DESCRIPTION OF IMPORTANT FEATURES
Segmental arches-over bays; architectural detailing appears to have been removed: cornice, brackets at masonry sills. Dormer is sided w/metal. Chimney E. side.



43. HISTORY AND SIGNIFICANCE

44. DESCRIPTION OF ENVIRONMENT AND OUTBUILDINGS

45. SOURCES OF INFORMATION

46. PREPARED BY J. Hunt

47. ORGANIZATION UMSL Arch. Survey

48. DATE

49. REVISION DATE(S)

RETURN THIS FORM WHEN COMPLETED TO: OFFICE OF HISTORIC PRESERVATION
P.O. BOX 176
JEFFERSON CITY, MISSOURI 65102
PH. 314-751-4096

IF ADDITIONAL SPACE IS NEEDED, ATTACH SEPARATE SHEET(S) TO THIS FORM

1. NO. 2. COUNTY 4. PRESENT LOCAL NAME(S) OR DESIGNATION(S) 5. OTHER NAME(S) 6. TOWNSHIP RANGE SECTION

SLC-AS-003-028

MISSOURI OFFICE OF HISTORIC PRESERVATION

ARCHITECTURAL/HISTORIC INVENTORY SURVEY FORM

1. NO. OPS F n 9

2. COUNTY

3. LOCATION OF NEGATIVES UMSL Arch. Survey

4. PRESENT LOCAL NAME(S) OR DESIGNATION(S) 2648 Chouteau

5. OTHER NAME(S)

6. SPECIFIC LEGAL LOCATION TOWNSHIP_____ RANGE_____ SECTION _____
IF CITY OR TOWN, STREET ADDRESS

7. CITY OR TOWN IF RURAL, VICINITY

8. DESCRIPTION OF LOCATION
commercial/residential

9. COORDINATES UTM
LAT
LONG

10. SITE ( ) STRUCTURE ( )
BUILDING (X) OBJECT ( )

11. ON NATIONAL REGISTER? YES ( ) NO (X)

12. IS IT ELIGIBLE? YES ( ) NO ( )

13. PART OF ESTAB. HIST. DISTRICT? YES ( ) NO (X)

14. DISTRICT POTENTIAL? YES ( ) NO ( )

15. NAME OF ESTABLISHED DISTRICT

16. THEMATIC CATEGORY

17. DATE(S) OR PERIOD 1883 extant

18. STYLE OR DESIGN vernacular Eastlake influence

19. ARCHITECT OR ENGINEER

20. CONTRACTOR OR BUILDER

21. ORIGINAL USE, IF APPARENT resid.

22. PRESENT USE same

23. OWNERSHIP PUBLIC ( ) PRIVATE (X)

24. OWNER'S NAME AND ADDRESS IF KNOWN

25. OPEN TO PUBLIC? YES ( ) NO (X)

26. LOCAL CONTACT PERSON OR ORGANIZATION

27. OTHER SURVEYS IN WHICH INCLUDED

28. NO. OF STORIES 2

29. BASEMENT? YES ( ) NO ( )

30. FOUNDATION MATERIAL concrete

31. WALL CONSTRUCTION masonry

32. ROOF TYPE AND MATERIAL gable

33. NO. OF BAYS FRONT 7 SIDE

34. WALL TREATMENT painted

35. PLAN SHAPE L

36. CHANGES (EXPLAIN IN NO. 42) ADDITION ( ) ALTERED ( ) MOVED ( )

37. CONDITION
INTERIOR_____
EXTERIOR good

38. PRESERVATION UNDERWAY? YES (X) NO ( )

39. ENDANGERED? BY WHAT? YES ( ) NO ( )

40. VISIBLE FROM PUBLIC ROAD? YES (X) NO ( )

41. DISTANCE FROM AND FRONTAGE ON ROAD 20'
25'

42. FURTHER DESCRIPTION OF IMPORTANT FEATURES

Segmental arch over windows, replacement alum. sash wind. Decorated cornice & entablature. Metal replacement door-transom boarded in. 1 gabled dormer. 2 story porch on ell. details resembling Eastlake.



43. HISTORY AND SIGNIFICANCE

44. DESCRIPTION OF ENVIRONMENT AND OUTBUILDINGS

45. SOURCES OF INFORMATION

46. PREPARED BY J. Hunt

47. ORGANIZATION UMSL Arch. Survey

48. DATE

49. REVISION DATE(S)

RETURN THIS FORM WHEN COMPLETED TO: OFFICE OF HISTORIC PRESERVATION
P.O. BOX 176
JEFFERSON CITY, MISSOURI 65102
PH. 314-751-4096

IF ADDITIONAL SPACE IS NEEDED, ATTACH SEPARATE SHEET(S) TO THIS FORM

1. NO. 2. COUNTY 3. PRESENT LOCAL NAME(S) OR DESIGNATION(S) 4. OTHER NAME(S) 5. TOWNSHIP RANGE SECTION

SLC-AS-003-029

Office of Historic Preservation, P.O. Box 176, Jefferson City, Missouri 65101

HISTORIC INVENTORY

1 No: 4.

2 County: City of St. Louis, MO

3 Location of Negatives: Landmarks Assn.

4 Present Name(s): Atlas Seed and Hardware Company

5 Other Name(s):

6 Specific Location: 2649-51 Chouteau Avenue
north side of Chouteau
City Block 2261W

7 City or Town / If Rural, Township & Vicinity: St. Louis, Mo

8 Site Plan with North Arrow: see attached site plan

9 Coordinates: UTM
Lat
Long

10 Site [ ] Structure [ ]
Building [X] Object [ ]

11 On National Register? Yes [ ] No [X]

12 Is It Eligible? Yes [ ] No [X]

13 Part of Estab Hist Dist.? Yes [ ] No [X]

14 District Potent'l? Yes [ ] No [X]

15 Name of Established District:

16 Thematic Category: N/A

17 Date(s) or Period: c. 1895

18 Style or Design: St. Louis turn of century store/residential

19 Architect or Engineer: unknown

20 Contractor or Builder: unknown

21 Original Use, if apparent: Stores and residential

22 Present Use: Hardware, Feed and seed warehouse

23 Ownership: Public [ ] Private [X]

24 Owner's Name & Address, if known:

25 Open to Public? Yes [X] No [ ]

26 Local Contact Person or Organization: Landmarks Association

27 Other Surveys in Which Included:

28 No of Stories: 3,2

29 Basement? Yes [X] No [ ]

30 Foundation Material:

31 Wall Construction: brick

32 Roof Type & Material: flat

33 No. of Bays: Front 7 Side 9+

34 Wall Treatment: brick

35 Plan Shape: rectangular

36 Changes (Explain in #42): Addition [X] Altered [X] Moved [ ]

37 Condition: Interior unknown; Exterior fair

38 Preservation Underway? Yes [ ] No [X]

39 Endangered? Yes [X] No [ ]
By What? Industrial area

40 Visible from Public Road? Yes [X] No [ ]

41 Distance from and Frontage on Road: fronts on sidewalk

42 Further Description of Important Features

The facade has been remodeled (c.1945); a freight elevator added at the northwest corner and a two-story warehouse with concrete floor, steel posts and beams and brick walls has been added to the north elevation. Interior iron columns on first story added during conversion to present use.

Photo



43 History and Significance

44 Description of Environment and Outbuildings
Junkyards to the north and east

45 Sources of Information
Architectural survey by Landmarks Association of St. Louis, 1/82
Sanborn Insurance Maps, Vol 2, plate 58
Building permits, ST. Louis City Hall

46 Recorded by: Landmarks

47 Organization: Landmarks Assn.

48 Date: 1/82

49 Revision Date(s):

SLC-AS-013-030

MISSOURI OFFICE OF HISTORIC PRESERVATION

ARCHITECTURAL/HISTORIC INVENTORY SURVEY FORM

1. NO. OPS F n 7

2. COUNTY

3. LOCATION OF NEGATIVES UMSL Arch. Survey

4. PRESENT LOCAL NAME(S) OR DESIGNATION(S) 2658 Chouteau

5. OTHER NAME(S) Servian TOM-BOY Mkt.

6. SPECIFIC LEGAL LOCATION TOWNSHIP____ RANGE____ SECTION ____
IF CITY OR TOWN, STREET ADDRESS

7. CITY OR TOWN IF RURAL, VICINITY

8. DESCRIPTION OF LOCATION
Commerical/resid. bldgs.
Faces N.

9. COORDINATES UTM
LAT
LONG

10. SITE ( ) STRUCTURE ( )
BUILDING (X) OBJECT ( )

11. ON NATIONAL REGISTER? YES ( ) NO (X)

12. IS IT ELIGIBLE? YES ( ) NO ( )

13. PART OF ESTAB. HIST. DISTRICT? YES ( ) NO (X)

14. DISTRICT POTENTIAL? YES ( ) NO ( )

15. NAME OF ESTABLISHED DISTRICT

16. THEMATIC CATEGORY

17. DATE(S) OR PERIOD extant 1883
pre-1899, refaced

18. STYLE OR DESIGN

19. ARCHITECT OR ENGINEER

20. CONTRACTOR OR BUILDER

21. ORIGINAL USE, IF APPARENT
grocery store

22. PRESENT USE
same

23. OWNERSHIP PUBLIC ( ) PRIVATE (X)

24. OWNER'S NAME AND ADDRESS IF KNOWN
Tom Petkovich, same add.

25. OPEN TO PUBLIC? YES (X) NO ( )

26. LOCAL CONTACT PERSON OR ORGANIZATION

27. OTHER SURVEYS IN WHICH INCLUDED

28. NO. OF STORIES 1

29. BASEMENT? YES ( ) ? NO ( )

30. FOUNDATION MATERIAL

31. WALL CONSTRUCTION
brick/concrete block

32. ROOF TYPE AND MATERIAL
flat

33. NO. OF BAYS FRONT 5 SIDE W 4 new

34. WALL TREATMENT
painted side

35. PLAN SHAPE sq.

36. CHANGES (EXPLAIN IN NO. 42) ADDITION (X) ALTERED (X) MOVED ( )

37. CONDITION
INTERIOR____
EXTERIOR excellent

38. PRESERVATION UNDERWAY? YES (X) NO ( )

39. ENDANGERED? BY WHAT? YES ( ) NO ( )

40. VISIBLE FROM PUBLIC ROAD? YES (X) NO ( )

41. DISTANCE FROM AND FRONTAGE ON ROAD 12' @100' @100' Chouteau

42. FURTHER DESCRIPTION OF IMPORTANT FEATURES
W. side-4 bays new 6 bricked in (arched)
N. " (front) new, extended toward street. Buff brick facade.



43. HISTORY AND SIGNIFICANCE
Neighborhood was Servian c[illegible]. Grocery was clearing hse. for mail, info. between Europe[illegible] & American immigrants. Charlie (70 yrs) knows neighborhood history. Tom Petkovich, owner since 1980. Grandfather started store 1899; died 1925. Grandmother took over, followed by uncle, Charles, till 1980.

44. DESCRIPTION OF ENVIRONMENT AND OUTBUILDINGS
commercial

45. SOURCES OF INFORMATION
Tom Petkovich, owner. (Has old photos)

46. PREPARED BY
J. Hunt

47. ORGANIZATION
UMSL Arch. Survey

48. DATE 49. REVISION DATE(S)

RETURN THIS FORM WHEN COMPLETED TO: OFFICE OF HISTORIC PRESERVATION
P.O. BOX 176
JEFFERSON CITY, MISSOURI 65102
PH. 314-751-4096

IF ADDITIONAL SPACE IS NEEDED, ATTACH SEPARATE SHEET(S) TO THIS FORM

1. NO. 2. COUNTY 4. PRESENT LOCAL NAME(S) OR DESIGNATION(S) 5. OTHER NAME(S) 6. TOWNSHIP RANGE SECTION

SLC-AS-003-031

MISSOURI OFFICE OF HISTORIC PRESERVATION

ARCHITECTURAL/HISTORIC INVENTORY SURVEY FORM

1. NO. OPS Fn 8

2. COUNTY

3. LOCATION OF NEGATIVES UMSL Arch. Survey

4. PRESENT LOCAL NAME(S) OR DESIGNATION(S) 2658 Chouteau

5. OTHER NAME(S) Servian Tom-Boy Complex

6. SPECIFIC LEGAL LOCATION
TOWNSHIP _____ RANGE _____ SECTION _____
IF CITY OR TOWN, STREET ADDRESS

7. CITY OR TOWN IF RURAL, VICINITY

8. DESCRIPTION OF LOCATION
adjoins Servian Tom-Boy Mkt. in row of commerc./ residential bldgs.

9. COORDINATES UTM
LAT
LONG

10. SITE ( ) STRUCTURE ( )
BUILDING (X) OBJECT ( )

11. ON NATIONAL REGISTER? YES ( ) NO ( )

12. IS IT ELIGIBLE? YES ( ) NO ( )

13. PART OF ESTAB. HIST. DISTRICT? YES ( ) NO ( )

14. DISTRICT POTENTIAL? YES ( ) NO ( )

15. NAME OF ESTABLISHED DISTRICT

16. THEMATIC CATEGORY

17. DATE(S) OR PERIOD extant 1883

18. STYLE OR DESIGN remodelled

19. ARCHITECT OR ENGINEER

20. CONTRACTOR OR BUILDER

21. ORIGINAL USE, IF APPARENT commercial/residential

22. PRESENT USE residence

23. OWNERSHIP PUBLIC ( ) PRIVATE (X)

24. OWNER'S NAME AND ADDRESS IF KNOWN
Servian Tom-Boy

25. OPEN TO PUBLIC? YES ( ) NO (X)

26. LOCAL CONTACT PERSON OR ORGANIZATION

27. OTHER SURVEYS IN WHICH INCLUDED

28. NO. OF STORIES 2

29. BASEMENT? YES ( ) ? NO ( )

30. FOUNDATION MATERIAL ?

31. WALL CONSTRUCTION masonry

32. ROOF TYPE AND MATERIAL gable

33. NO. OF BAYS FRONT 8 SIDE

34. WALL TREATMENT brick common bond

35. PLAN SHAPE rect

36. CHANGES (EXPLAIN IN NO. 42) ADDITION ( ) ALTERED (X) MOVED ( )

37. CONDITION INTERIOR _____ EXTERIOR excellent

38. PRESERVATION UNDERWAY? YES (X) NO ( )

39. ENDANGERED? BY WHAT? YES ( ) NO ( )

40. VISIBLE FROM PUBLIC ROAD? YES (X) NO ( )

41. DISTANCE FROM AND FRONTAGE ON ROAD 12' @20'

42. FURTHER DESCRIPTION OF IMPORTANT FEATURES
Lower facade has columns remaining from cast-iron front. Rebricked in buff. New windows cut. 2 dormers E-W. Stone doorsteps. Some details suggestive of Classical Revival.



43. HISTORY AND SIGNIFICANCE

44. DESCRIPTION OF ENVIRONMENT AND OUTBUILDINGS

45. SOURCES OF INFORMATION

46. PREPARED BY J. Hunt

47. ORGANIZATION UMSL Arch. Survey

48. DATE

49. REVISION DATE(S)

RETURN THIS FORM WHEN COMPLETED TO: OFFICE OF HISTORIC PRESERVATION
P.O. BOX 176
JEFFERSON CITY, MISSOURI 65102
PH. 314-751-4096

IF ADDITIONAL SPACE IS NEEDED, ATTACH SEPARATE SHEET(S) TO THIS FORM

1. NO. 2. COUNTY 3. LOCATION OF NEGATIVES 4. PRESENT LOCAL NAME(S) OR DESIGNATION(S) 5. OTHER NAME(S) 6. TOWNSHIP RANGE SECTION

SLC-AS-003-082

Office of Historic Preservation, P.O. Box 176, Jefferson City, Missouri 65101

HISTORIC INVENTORY

1 No: 5

2 County: City of St. Louis, MO

3 Location of Negatives: Landmarks Association

4 Present Name(s):

5 Other Name(s):

6. Specific Location: 2713 Chouteau Avenue, north side of street, City Block 2259

7 City or Town — If Rural, Township & Vicinity: St. Louis, MO

8 Site Plan with North Arrow: see attached site plan

9 Coordinates — UTM
Lat
Long

10 Site [ ] Structure [ ]
Building [X] Object [ ]

11 On National Register? Yes [ ] No [X]

12 Is It Eligible? Yes [ ] No [X]

13 Part of Estab Hist. Dist.? Yes [ ] No [X]

14 District Potent'l? Yes [ ] No [X]

15 Name of Established District:

16. Thematic Category: N/A

17 Date(s) or Period: c. 1900

18 Style or Design: Turn of century Utilitarian shop vernacular

19. Architect or Engineer: unknown

20. Contractor or Builder: unknown

21. Original Use, if apparent: Shop

22 Present Use: Vacant

23 Ownership — Public [ ] Private [X]

24. Owner's Name & Address, if known:

25. Open to Public? Yes [ ] No [X]

26. Local Contact Person or Organization: Landmarks Association

27. Other Surveys in Which Included:

28. No of Stories: 2

29. Basement? Yes [ ] No [X]

30. Foundation Material: -

31. Wall Construction: brick

32. Roof Type & Material: flat

33. No. of Bays — Front: 3 Side: 9

34. Wall Treatment: -

35. Plan Shape: rectangular

36. Changes (Explain in #42) — Addition [ ] Altered [ ] Moved [ ]

37. Condition — Interior: unknown; Exterior: fair

38. Preservation Underway? Yes [ ] No [X]

39. Endangered? Yes [X] No [ ] By What? Industrial area

40. Visible from Public Road? Yes [X] No [ ]

41. Distance from and Frontage on Road: at sidewalk line

42. Further Description of Important Features:
Structure joined to an older brick structure of four bays to the north.



43 History and Significance: None

44 Description of Environment and Outbuildings:
Vacant lots to east and west.

45 Sources of Information:
Architectural survey by Landmarks Association, 1/82
Sanborn Insurance Maps, Vol. 2, plate 58

46. Prepared by: Landmarks

47. Organization: Landmarks Association

48. Date: 1/82

49. Revision Date(s):

1 No
2. County
4 Present Name(s)
5 Other Name(s)

SLC-AS-006-033

Office of Historic Preservation, P.O. Box 176, Jefferson City, Missouri 65101

HISTORIC INVENTORY

1 No: 6

2 County: City of St. Louis, MO

3 Location of Negatives: Landmarks Association

4 Present Name(s):

5 Other Name(s):

6 Specific Location: 2741-43 Chouteau Avenue, north side of street, City Block 2259

7 City or Town — If Rural, Township & Vicinity: St. Louis, MO

8 Site Plan with North Arrow: see attached site plan

9 Coordinates — UTM
Lat
Long

10 Site [ ] Structure [ ]
Building [X] Object [ ]

11 On National Register? Yes [ ] No [X]

12 Is It Eligible? Yes [ ] No [X]

13 Part of Estab Hist Dist.? Yes [ ] No [X]

14 District Potent'l? Yes [ ] No [X]

15 Name of Established District:

16 Thematic Category: N/A

17 Date(s) or Period: pre-1900

18 Style or Design: formerly residential

19 Architect or Engineer: unknown

20 Contractor or Builder: unknown

21 Original Use, if apparent: residential

22 Present Use: vacant

23 Ownership — Public [ ] Private [X]

24 Owner's Name & Address, if known:

25 Open to Public? Yes [ ] No [X]

26 Local Contact Person or Organization: Landmarks Association

27 Other Surveys in Which Included:

28 No of Stories: 1

29 Basement? Yes [X] No [ ]

30 Foundation Material: stone

31 Wall Construction: brick

32 Roof Type & Material: flat, shed

33 No. of Bays — Front: 3,3 Side:

34 Wall Treatment: brick

35 Plan Shape: rectangular

36 Changes (Explain in #42) — Addition [ ] Altered [X] Moved [ ]

37 Condition — Interior: unknown; Exterior: fair

38 Preservation Underway? Yes [ ] No [X]

39 Endangered? By What? Yes [X] No [ ]

40 Visible from Public Road? Yes [X] No [ ]

41 Distance from and Frontage on Road: at sidewalk line

42 Further Description of Important Features

Like many former houses in the district (many of which have been demolished) these attached structures have been reduced from two stories (possibly plus mansard) to one story c. 1950 for the purpose of junk storage. Windows have been blocked in as have doorways on the front elevation.

Photo



43 History and Significance
None

44 Description of Environment and Outbuildings
Junkyard area

45 Sources of Information: Architectural survey by Landmarks Association, 1/82
Sanborn Insurance Maps, Vol 2, plate 58

46 Prepared by: Landmarks

47 Organization: Landmarks Association

48 Date: 1/82

49 Revision Date(s):

1 No
2 County
4 Present Name(s)
5 Other Name(s)

SLC-AS-003-034

MISSOURI OFFICE OF HISTORIC PRESERVATION

ARCHITECTURAL/HISTORIC INVENTORY SURVEY FORM

1. NO. OPS En 1

2. COUNTY

3. LOCATION OF NEGATIVES UMSL Arch. Survey

4. PRESENT LOCAL NAME(S) OR DESIGNATION(S) 2742? Chouteau

5. OTHER NAME(S) A. A. Hummert Seed Co. 7710646

6. SPECIFIC LEGAL LOCATION TOWNSHIP_____ RANGE_____ SECTION _____
IF CITY OR TOWN, STREET ADDRESS

7. CITY OR TOWN IF RURAL, VICINITY

8. DESCRIPTION OF LOCATION
commercial row

9. COORDINATES UTM
LAT
LONG

10. SITE ( ) STRUCTURE ( )
BUILDING (X) OBJECT ( )

11. ON NATIONAL REGISTER? YES ( ) NO (X)

12. IS IT ELIGIBLE? YES ( ) NO ( )

13. PART OF ESTAB. HIST. DISTRICT? YES ( ) NO (X)

14. DISTRICT POTENTIAL? YES ( ) NO ( )

15. NAME OF ESTABLISHED DISTRICT

16. THEMATIC CATEGORY

17. DATE(S) OR PERIOD last 20 years

18. STYLE OR DESIGN modern

19. ARCHITECT OR ENGINEER

20. CONTRACTOR OR BUILDER

21. ORIGINAL USE, IF APPARENT commerc.

22. PRESENT USE same

23. OWNERSHIP PUBLIC ( ) PRIVATE (X)

24. OWNER'S NAME AND ADDRESS IF KNOWN

25. OPEN TO PUBLIC? YES ( ) NO (X)

26. LOCAL CONTACT PERSON OR ORGANIZATION

27. OTHER SURVEYS IN WHICH INCLUDED

28. NO. OF STORIES

29. BASEMENT? YES ( ) NO ( ) ?

30. FOUNDATION MATERIAL concrete, plastered

31. WALL CONSTRUCTION masonry

32. ROOF TYPE AND MATERIAL flat

33. NO. OF BAYS FRONT 4 SIDE

34. WALL TREATMENT brick & painted

35. PLAN SHAPE rect.

36. CHANGES (EXPLAIN IN NO. 42) ADDITION ( ) ALTERED ( ) MOVED ( )

37. CONDITION INTERIOR_____ EXTERIOR exec.

38. PRESERVATION UNDERWAY? YES (X) NO ( )

39. ENDANGERED? BY WHAT? YES ( ) NO ( )

40. VISIBLE FROM PUBLIC ROAD? YES (X) NO ( )

41. DISTANCE FROM AND FRONTAGE ON ROAD 8' @90'

42. FURTHER DESCRIPTION OF IMPORTANT FEATURES
Brown brick, white plaster. Metal casement windows: small, high in wall.



43. HISTORY AND SIGNIFICANCE

44. DESCRIPTION OF ENVIRONMENT AND OUTBUILDINGS

45. SOURCES OF INFORMATION

46. PREPARED BY J. Hunt

47. ORGANIZATION UMSL Arch. Survey

48. DATE

49. REVISION DATE(S)

RETURN THIS FORM WHEN COMPLETED TO: OFFICE OF HISTORIC PRESERVATION
P.O. BOX 176
JEFFERSON CITY, MISSOURI 65102
PH. 314-751-4096

IF ADDITIONAL SPACE IS NEEDED, ATTACH SEPARATE SHEET(S) TO THIS FORM

1. NO.
2. COUNTY
3. PRESENT LOCAL NAME(S) OR DESIGNATION(S)
5. OTHER NAME(S)
6. TOWNSHIP
RANGE
SECTION

SLC-MS-003-035 En 2

MISSOURI OFFICE OF HISTORIC PRESERVATION

ARCHITECTURAL/HISTORIC INVENTORY SURVEY FORM

1. NO. OPS En 2

2. COUNTY

3. LOCATION OF NEGATIVES UMSL Arch. Survey

4. PRESENT LOCAL NAME(S) OR DESIGNATION(S) 2746 Chouteau

5. OTHER NAME(S) A. A. Hummert Seed Co.

6. SPECIFIC LEGAL LOCATION TOWNSHIP_____ RANGE_____ SECTION _____
IF CITY OR TOWN, STREET ADDRESS

7. CITY OR TOWN IF RURAL, VICINITY

8. DESCRIPTION OF LOCATION
Across Chouteau, Hummert pkg lot & to e, concrete 1 story industrial bldg-new. To e., pkg. lot; next preserved 2-story commerc. bldg.

9. COORDINATES UTM
LAT
LONG

10. SITE ( ) STRUCTURE ( )
BUILDING (X) OBJECT ( )

11. ON NATIONAL REGISTER? YES ( ) NO (X)

12. IS IT ELIGIBLE? YES ( ) NO ( )

13. PART OF ESTAB. HIST. DISTRICT? YES ( ) NO (X)

14. DISTRICT POTENTIAL? YES ( ) NO ( )

15. NAME OF ESTABLISHED DISTRICT

16. THEMATIC CATEGORY

17. DATE(S) OR PERIOD 1870+

18. STYLE OR DESIGN vernacular w/some details of Second Empire

19. ARCHITECT OR ENGINEER

20. CONTRACTOR OR BUILDER

21. ORIGINAL USE, IF APPARENT commerc./resid.

22. PRESENT USE commerc.

23. OWNERSHIP PUBLIC ( ) PRIVATE (X)

24. OWNER'S NAME AND ADDRESS IF KNOWN

25. OPEN TO PUBLIC? YES ( ) NO (X)

26. LOCAL CONTACT PERSON OR ORGANIZATION

27. OTHER SURVEYS IN WHICH INCLUDED

28. NO. OF STORIES 2½-3

29. BASEMENT? YES ( ) NO ( )

30. FOUNDATION MATERIAL

31. WALL CONSTRUCTION masonry

32. ROOF TYPE AND MATERIAL mansard

33. NO. OF BAYS FRONT 25@ SIDE 15 min.

34. WALL TREATMENT part painted

35. PLAN SHAPE

36. CHANGES (EXPLAIN IN NO. 42) ADDITION (X) ALTERED (X) MOVED ( )

37. CONDITION
INTERIOR_____
EXTERIOR excellent

38. PRESERVATION UNDERWAY? YES (X) NO ( )

39. ENDANGERED? BY WHAT? YES ( ) NO ( )

40. VISIBLE FROM PUBLIC ROAD? YES (X) NO ( )

41. DISTANCE FROM AND FRONTAGE ON ROAD 8' 115' @

42. FURTHER DESCRIPTION OF IMPORTANT FEATURES
Cast iron lower facade, brick, glass, glass-brick inserts. Metal work-Eastlake style. Also carving on wood fill of brick segmental-arches, 4 upper windows. Decorated cornice, plain frieze; corbelled brick support. Dormers: mansard head, wood posts decorated.
Addition to e. 1 story, flat roof, no detail. Double door w/glass brick insert over.



43. HISTORY AND SIGNIFICANCE

44. DESCRIPTION OF ENVIRONMENT AND OUTBUILDINGS

45. SOURCES OF INFORMATION
check prev. photo of this & next

46. PREPARED BY J. Hunt

47. ORGANIZATION UMSL Arch. Survey

48. DATE 49. REVISION DATE(S)

RETURN THIS FORM WHEN COMPLETED TO: OFFICE OF HISTORIC PRESERVATION
P.O. BOX 176
JEFFERSON CITY, MISSOURI 65102
PH. 314-751-4096

IF ADDITIONAL SPACE IS NEEDED, ATTACH SEPARATE SHEET(S) TO THIS FORM

1. NO. 2. COUNTY 4. PRESENT LOCAL NAME(S) OR DESIGNATION(S) 5. OTHER NAME(S) 6. TOWNSHIP RANGE SECTION



SLC-MS-003-036

MISSOURI OFFICE OF HISTORIC PRESERVATION

ARCHITECTURAL/HISTORIC INVENTORY SURVEY FORM

1. NO. OPS En 3

2. COUNTY

3. LOCATION OF NEGATIVES UMSL Arch. Survey

4. PRESENT LOCAL NAME(S) OR DESIGNATION(S)
2700 block Chouteau

5. OTHER NAME(S)
Sign on side; Baisch & Skinner Inc. Whsle Florists 2721 LaSalle

6. SPECIFIC LEGAL LOCATION
TOWNSHIP_____ RANGE_____ SECTION _____
IF CITY OR TOWN, STREET ADDRESS

7. CITY OR TOWN IF RURAL, VICINITY

8. DESCRIPTION OF LOCATION
e. of Hummert bldgs, see En2 to e. vacant, then 1 story frame commerc.

9. COORDINATES UTM
LAT
LONG

10. SITE ( ) STRUCTURE ( )
BUILDING (X) OBJECT ( )

11. ON NATIONAL REGISTER? YES ( ) NO (X)

12. IS IT ELIGIBLE? YES ( ) NO ( )

13. PART OF ESTAB. HIST. DISTRICT? YES ( ) NO (X)

14. DISTRICT POTENTIAL? YES ( ) NO ( )

15. NAME OF ESTABLISHED DISTRICT

16. THEMATIC CATEGORY

17. DATE(S) OR PERIOD
late 19th c.

18. STYLE OR DESIGN
vernacular w/some detail

19. ARCHITECT OR ENGINEER of Eastlake infl.

20. CONTRACTOR OR BUILDER

21. ORIGINAL USE, IF APPARENT
commercial

22. PRESENT USE
same

23. OWNERSHIP PUBLIC ( ) PRIVATE ( )

24. OWNER'S NAME AND ADDRESS IF KNOWN

25. OPEN TO PUBLIC? YES ( ) NO (X)

26. LOCAL CONTACT PERSON OR ORGANIZATION

27. OTHER SURVEYS IN WHICH INCLUDED

28. NO. OF STORIES 2

29. BASEMENT? YES ( ) ? NO ( )

30. FOUNDATION MATERIAL
?

31. WALL CONSTRUCTION
masonry

32. ROOF TYPE AND MATERIAL
flat

33. NO. OF BAYS FRONT 7 SIDE 0

34. WALL TREATMENT
brick, stucco

35. PLAN SHAPE

36. CHANGES (EXPLAIN IN NO. 42) ADDITION ( ) ALTERED (X) MOVED ( )

37. CONDITION
INTERIOR_____
EXTERIOR excellent

38. PRESERVATION UNDERWAY? YES (X) NO ( )

39. ENDANGERED? BY WHAT? YES ( ) NO ( )

40. VISIBLE FROM PUBLIC ROAD? YES (X) NO ( )

41. DISTANCE FROM AND FRONTAGE ON ROAD 8' @50'

42. FURTHER DESCRIPTION OF IMPORTANT FEATURES
Lower facade stuccoed; central door w/plain trim. Decorated cornice of wood w/cast iron-Eastlate-influenced end brackets. Upper windows-segmental arch, surmounted by heading joining ea. window. Triangular pattern over corbelling on parapet.



43. HISTORY AND SIGNIFICANCE

44. DESCRIPTION OF ENVIRONMENT AND OUTBUILDINGS

45. SOURCES OF INFORMATION

46. PREPARED BY
J. Hunt

47. ORGANIZATION
UMSL Arch. Survey

48. DATE

49. REVISION DATE(S)

RETURN THIS FORM WHEN COMPLETED TO: OFFICE OF HISTORIC PRESERVATION
P.O. BOX 176
JEFFERSON CITY, MISSOURI 65102
PH. 314-751-4096

IF ADDITIONAL SPACE IS NEEDED, ATTACH SEPARATE SHEET(S) TO THIS FORM

1. NO. 2. COUNTY 4. PRESENT LOCAL NAME(S) OR DESIGNATION(S) 5. OTHER NAME(S) 6. TOWNSHIP RANGE SECTION

SLC-AS-003-034

MISSOURI OFFICE OF HISTORIC PRESERVATION

ARCHITECTURAL/HISTORIC INVENTORY SURVEY FORM

1. NO. OPS En 4

2. COUNTY

3. LOCATION OF NEGATIVES UMSL Arch. Survey Herman Orth

4. PRESENT LOCAL NAME(S) OR DESIGNATION(S) 2700 block Chouteau

5. OTHER NAME(S)

6. SPECIFIC LEGAL LOCATION TOWNSHIP_____ RANGE_____ SECTION _____
IF CITY OR TOWN, STREET ADDRESS

7. CITY OR TOWN IF RURAL, VICINITY

8. DESCRIPTION OF LOCATION
to e. of Hummert, etc. vacan to e. side. New industrial bldg, across.

9. COORDINATES UTM
LAT
LONG

10. SITE ( ) STRUCTURE ( )
BUILDING (X) OBJECT ( )

11. ON NATIONAL REGISTER? YES ( ) NO (X)

12. IS IT ELIGIBLE? YES ( ) NO ( )

13. PART OF ESTAB. HIST. DISTRICT? YES ( ) NO (X)

14. DISTRICT POTENTIAL? YES ( ) NO ( )

15. NAME OF ESTABLISHED DISTRICT

16. THEMATIC CATEGORY

17. DATE(S) OR PERIOD renovated

18. STYLE OR DESIGN

19. ARCHITECT OR ENGINEER

20. CONTRACTOR OR BUILDER

21. ORIGINAL USE, IF APPARENT

22. PRESENT USE warehouse?

23. OWNERSHIP PUBLIC ( ) PRIVATE (X)

24. OWNER'S NAME AND ADDRESS IF KNOWN

25. OPEN TO PUBLIC? YES ( ) NO (X)

26. LOCAL CONTACT PERSON OR ORGANIZATION

27. OTHER SURVEYS IN WHICH INCLUDED

28. NO. OF STORIES 1

29. BASEMENT? YES ( ) ? NO ( )

30. FOUNDATION MATERIAL

31. WALL CONSTRUCTION masonry

32. ROOF TYPE AND MATERIAL flat

33. NO. OF BAYS FRONT 1 SIDE

34. WALL TREATMENT sides painted

35. PLAN SHAPE rect

36. CHANGES (EXPLAIN IN NO. 42) ADDITION ( ) ALTERED (X) MOVED ( )

37. CONDITION
INTERIOR_____
EXTERIOR excellent

38. PRESERVATION UNDERWAY? YES (X) NO ( )

39. ENDANGERED? BY WHAT? YES ( ) NO ( )

40. VISIBLE FROM PUBLIC ROAD? YES (X) NO ( )

41. DISTANCE FROM AND FRONTAGE ON ROAD 8' 25'@ 100' side

42. FURTHER DESCRIPTION OF IMPORTANT FEATURES

Facade covered w/buff ceramic tile. Central door. Bldg. front sect, prob. brick, plastered over. Rear sec. conc. block. Door has simple framing. Indications that 2 large windows in front filled with unglazed tiles. No archit. ornament.



43. HISTORY AND SIGNIFICANCE

44. DESCRIPTION OF ENVIRONMENT AND OUTBUILDINGS

45. SOURCES OF INFORMATION

46. PREPARED BY J. Hunt

47. ORGANIZATION UMSL Arch. Survey

48. DATE

49. REVISION DATE(S)

RETURN THIS FORM WHEN COMPLETED TO: OFFICE OF HISTORIC PRESERVATION
P.O. BOX 176
JEFFERSON CITY, MISSOURI 65102
PH. 314-751-4096

IF ADDITIONAL SPACE IS NEEDED, ATTACH SEPARATE SHEET(S) TO THIS FORM

1. NO. 2. COUNTY 4. PRESENT LOCAL NAME(S) OR DESIGNATION(S) 5. OTHER NAME(S) 6. TOWNSHIP RANGE SECTION

MISSOURI OFFICE OF HISTORIC PRESERVATION

ARCHITECTURAL/HISTORIC INVENTORY SURVEY FORM

SLC-AS-003-038

1. NO. 8

2. COUNTY City of St. Louis, MO

3. LOCATION OF NEGATIVES Landmarks Assoc.

4. PRESENT LOCAL NAME(S) OR DESIGNATION(S)

5. OTHER NAME(S)

6. SPECIFIC LEGAL LOCATION TOWNSHIP_____ RANGE_____ SECTION _____

IF CITY OR TOWN, STREET ADDRESS 2769 Chouteau Avenue

7. CITY OR TOWN IF RURAL, VICINITY St. Louis, MO

8. DESCRIPTION OF LOCATION

north side of Chouteau, City Block 2250

see accompanying site plan

9. COORDINATES UTM

LAT

LONG

10. SITE ( ) STRUCTURE ( )
BUILDING (X) OBJECT ( )

11. ON NATIONAL REGISTER? YES ( ) NO (X)

12. IS IT ELIGIBLE? YES ( ) NO (X)

13. PART OF ESTAB. HIST. DISTRICT? YES ( ) NO (X)

14. DISTRICT POTENTIAL? YES ( ) NO (X)

15. NAME OF ESTABLISHED DISTRICT

16. THEMATIC CATEGORY n/a

17. DATE(S) OR PERIOD c. 1890's

18. STYLE OR DESIGN Mansarded residential

19. ARCHITECT OR ENGINEER unknown

20. CONTRACTOR OR BUILDER unknown

21. ORIGINAL USE, IF APPARENT residential

22. PRESENT USE vacant

23. OWNERSHIP PUBLIC ( ) PRIVATE (X)

24. OWNER'S NAME AND ADDRESS IF KNOWN

25. OPEN TO PUBLIC? YES ( ) NO (X)

26. LOCAL CONTACT PERSON OR ORGANIZATION Landmarks Association

27. OTHER SURVEYS IN WHICH INCLUDED

28. NO. OF STORIES 3

29. BASEMENT? YES (X) NO ( )

30. FOUNDATION MATERIAL stone

31. WALL CONSTRUCTION brick

32. ROOF TYPE AND MATERIAL mansard, slate

33. NO. OF BAYS FRONT 3 SIDE 1

34. WALL TREATMENT

35. PLAN SHAPE rectangular

36. CHANGES (EXPLAIN IN NO. 42) ADDITION ( ) ALTERED ( ) MOVED ( )

37. CONDITION INTERIOR unknown EXTERIOR poor

38. PRESERVATION UNDERWAY? YES ( ) NO (X)

39. ENDANGERED? BY WHAT? YES (X) NO ( ) Industrial area

40. VISIBLE FROM PUBLIC ROAD? YES (X) NO ( )

41. DISTANCE FROM AND FRONTAGE ON ROAD c. 5' from sidewalk line

42. FURTHER DESCRIPTION OF IMPORTANT FEATURES

Stone sills; deteriorated wood cornice almost gone, though dormer pediments survive.



43. HISTORY AND SIGNIFICANCE

Many similar mansards in historic districts in St. Louis. Its context is gone.

44. DESCRIPTION OF ENVIRONMENT AND OUTBUILDINGS

Vacant lots, junkyards to east and north

45. SOURCES OF INFORMATION

Landmarks Association of St. Louis architectural survey, 1/1982

46. PREPARED BY Landmarks

47. ORGANIZATION Landmarks Association

48. DATE 1/82

49. REVISION DATE(S) -

RETURN THIS FORM WHEN COMPLETED TO: OFFICE OF HISTORIC PRESERVATION
P.O. BOX 176
JEFFERSON CITY, MISSOURI 65102

IF ADDITIONAL SPACE IS NEEDED, ATTACH SEPARATE SHEET(S) TO THIS FORM

1. NO. | 2. COUNTY | 3. LOCATION OF NEGATIVES | 4. PRESENT LOCAL NAME(S) OR DESIGNATION(S) | 5. OTHER NAME(S) | 6. TOWNSHIP | RANGE | SECTION

MISSOURI OFFICE OF HISTORIC PRESERVATION

ARCHITECTURAL/HISTORIC INVENTORY SURVEY FORM SLC-AS-003-039

1. NO. 9

2. COUNTY City of St. Louis, MO

3. LOCATION OF NEGATIVES Landmarks Assoc.

4. PRESENT LOCAL NAME(S) OR DESIGNATION(S)

5. OTHER NAME(S)

6. SPECIFIC LEGAL LOCATION
TOWNSHIP _____ RANGE _____ SECTION _____
IF CITY OR TOWN, STREET ADDRESS
2771 Chouteau Avenue

7. CITY OR TOWN IF RURAL, VICINITY
St. Louis, MO

8. DESCRIPTION OF LOCATION
north side of Chouteau Avenue, City Block 2250

see accompanying site plan

9. COORDINATES UTM
LAT
LONG

10. SITE ( ) STRUCTURE ( )
BUILDING (X) OBJECT ( )

11. ON NATIONAL REGISTER? YES ( ) NO (X)

12. IS IT ELIGIBLE? YES ( ) NO (X)

13. PART OF ESTAB. HIST. DISTRICT? YES ( ) NO (X)

14. DISTRICT POTENTIAL? YES ( ) NO (X)

15. NAME OF ESTABLISHED DISTRICT

16. THEMATIC CATEGORY n/a

17. DATE(S) OR PERIOD
c.1905 facade, pre-1875 house

18. STYLE OR DESIGN
Parapeted t.of c. vernacular

19. ARCHITECT OR ENGINEER
unknown

20. CONTRACTOR OR BUILDER
unknown

21. ORIGINAL USE, IF APPARENT
store/residential

22. PRESENT USE
vacant

23. OWNERSHIP PUBLIC ( ) PRIVATE (X)

24. OWNER'S NAME AND ADDRESS IF KNOWN

25. OPEN TO PUBLIC? YES ( ) NO (X)

26. LOCAL CONTACT PERSON OR ORGANIZATION
Landmarks Association

27. OTHER SURVEYS IN WHICH INCLUDED

28. NO. OF STORIES 2

29. BASEMENT? YES (X) NO ( )

30. FOUNDATION MATERIAL
stone

31. WALL CONSTRUCTION
brick

32. ROOF TYPE AND MATERIAL
flat,(gabled, rear)

33. NO. OF BAYS FRONT 3 SIDE 1

34. WALL TREATMENT
facade buff brick

35. PLAN SHAPE rectangular

36. CHANGES (EXPLAIN IN NO. 42) ADDITION (X) ALTERED ( ) MOVED ( )

37. CONDITION
INTERIOR unknown
EXTERIOR fair

38. PRESERVATION UNDERWAY? YES ( ) NO (X)

39. ENDANGERED? BY WHAT? YES (X) NO ( )
Industrial area

40. VISIBLE FROM PUBLIC ROAD? YES (X) NO ( )

41. DISTANCE FROM AND FRONTAGE ON ROAD
at sidewalk line

42. FURTHER DESCRIPTION OF IMPORTANT FEATURES
Geometric patterning of parapet.
The addition, c. 5' deep, fronts a fore-and-aft gabled brick house.



43. HISTORY AND SIGNIFICANCE
The house at rear is of type evident in Compton & Dry's Pictorial St. Louis (1875)

44. DESCRIPTION OF ENVIRONMENT AND OUTBUILDINGS
Junkyard to north

45. SOURCES OF INFORMATION
Compton & Dry, Pictorial St. Louis, 1875, plate55

46. PREPARED BY
Landmarks

47. ORGANIZATION
Landmarks Association

48. DATE 1/1982

49. REVISION DATE(S) -

RETURN THIS FORM WHEN COMPLETED TO: OFFICE OF HISTORIC PRESERVATION
P.O. BOX 176
JEFFERSON CITY, MISSOURI 65102

IF ADDITIONAL SPACE IS NEEDED, ATTACH SEPARATE SHEET(S) TO THIS FORM

1. NO. | 2. COUNTY | 3. LOCATION OF NEGATIVES | 4. PRESENT LOCAL NAME(S) OR DESIGNATION(S) | 5. OTHER NAME(S) | 6. TOWNSHIP | RANGE | SECTION

SLC-MS-003-040

Office of Historic Preservation, P.O. Box 176, Jefferson City, Missouri 65101

HISTORIC INVENTORY

1 No: 10

2 County: City of St. Louis, MO

3 Location of Negatives: Landmarks Association

4 Present Name(s):

5 Other Name(s):

6 Specific Location: 2775 Chouteau Avenue, north side of street, City Block 2250

7 City or Town / If Rural, Township & Vicinity: St. Louis, MO

8 Site Plan with North Arrow: see accompanying site plan/ survey

9 Coordinates: UTM
Lat
Long

10 Site [ ] Structure [ ]
Building [X] Object [ ]

11 On National Register? Yes [ ] No [X]

12 Is It Eligible? Yes [ ] No [X]

13 Part of Estab Hist. Dist.? Yes [ ] No [X]

14 District Potent'l? Yes [ ] No [X]

15 Name of Established District:

16 Thematic Category: N/A

17 Date(s) or Period: 1890's

18 Style or Design: Mansarded residential

19 Architect or Engineer: unknown

20 Contractor or Builder: unknown

21 Original Use, if apparent: residential

22 Present Use: residential

23 Ownership: Public [ ] Private [X]

24 Owner's Name & Address, if known:

25 Open to Public? Yes [ ] No [X]

26 Local Contact Person or Organization: Landmarks Association

27 Other Surveys in Which Included:

28 No of Stories: 2 +mansard

29 Basement? Yes [X] No [ ]

30 Foundation Material: stone

31 Wall Construction: brick

32 Roof Type & Material: mansard, slate

33 No. of Bays: Front 3 Side

34 Wall Treatment:

35 Plan Shape: recatngular

36 Changes (Explain in #42): Addition [ ] Altered [ ] Moved [ ]

37 Condition: Interior unknown; Exterior good

38 Preservation Underway? Yes [ ] No [X]

39 Endangered? Yes [X] No [ ]
By What? Industrial dev.

40 Visible from Public Road? Yes [X] No [ ]

41 Distance from and Frontage on Road: c. 10 feet from sidewalk



Photo

42 Further Description of Important Features
The pediemtns of the mansard dormers are gone; the front entrance has been inappropriately remodeled. Bracketed wood cornice remains intact.

43 History and Significance
Though well-maintained, there are rows of similar houses in St. Louis in historic districts which have [illegible] St. Louis [illegible].

44 Description of Environment and Outbuildings
Junkyards and storage to north, east

45 Sources of Information: Sanborn's Insurance Maps, Vol. 2, plate 57
Architectural survey by Landmarks Association of St. Louis, 1/1982

46 Prepared by: Landmarks

47 Organization: Landmarks Association

48 Date: 1/82

49 Revision Date(s):

1 No
2 County
4 Present Name(s)
5 Other Name(s)

SLC-AS-003-041

Office of Historic Preservation, P.O. Box 176, Jefferson City, Missouri 65101

HISTORIC INVENTORY

1 No: 11

2 County: City of St. Louis

3 Location of Negatives: Landmarks

4 Present Name(s):

5 Other Name(s):

6 Specific Location: 2801-05 Chouteau Avenue, north side of street, City Block 2250

7 City or Town (If Rural, Township & Vicinity): St. Louis, MO

8 Site Plan with North Arrow: see accompanying site plan

9 Coordinates: Lat / Long / UTM

10: Site [ ] Structure [ ] Building [X] Object [ ]

11 On National Register? Yes [ ] No [X]

12 Is It Eligible? Yes [ ] No [X]

13 Part of Estab Hist Dist.? Yes [ ] No [X]

14 District Potent'l? Yes [ ] No [X]

15 Name of Established District:

16 Thematic Category: n/a

17 Date(s) or Period: c. 1910, altered

18 Style or Design: Vernacular shop/residential

19 Architect or Engineer: unknown

20 Contractor or Builder: unknown

21 Original Use, if apparent: shop/residential

22 Present Use: vacant

23 Ownership: Public [ ] Private [X]

24 Owner's Name & Address, if known:

25 Open to Public? Yes [ ] No [X]

26 Local Contact Person or Organization: Landmarks Association

27 Other Surveys in Which Included:

28 No of Stories: 2

29 Basement? Yes [X] No [ ]

30 Foundation Material:

31 Wall Construction: brick

32 Roof Type & Material: flat

33 No. of Bays: Front 7 Side 1

34 Wall Treatment: facade: gl. brick above 2nd

35 Plan Shape: rectangular

36 Changes (Explain in #42): Addition [ ] Altered [X] Moved [ ]

37 Condition: Interior unknown; Exterior fair

38 Preservation Underway? Yes [ ] No [X]

39 Endangered? Yes [X] No [ ] By What? Industrial dev.

40 Visible from Public Road? Yes [X] No [ ]

41 Distance from and Frontage on Road: at sidewalk line

42 Further Description of Important Features:
Built with stores below dwellings and has undergone alterations for warehouse use. Corrugated panels conceal first story of facade elevation



43 History and Significance: None

44 Description of Environment and Outbuildings: junkyard area

45 Sources of Information: Architectural survey by Landmarks Association of St. Louis, 1/1982; Sanborn Insurance Maps, Vol. 2, plate 57

Landmarks

47 Organization: Landmarks Assoc.

48 Date: 1/82

49 Revision Date(s):

SLC-MS-003-042

Office of Historic Preservation, P.O. Box 176, Jefferson City, Missouri 65101

HISTORIC INVENTORY

1 No: 12

2 County: City of St. Louis, MO

3 Location of Negatives: Landmarks Association

4 Present Name(s):

5 Other Name(s):

6 Specific Location: 2819 Chouteau Avenue, north side of street, City Block 2250

7 City or Town / If Rural, Township & Vicinity: St. Louis, MO

8 Site Plan with North Arrow: see attached site plan/survey

9 Coordinates: UTM
Lat
Long

10 Site [ ] Structure [ ]
Building [X] Object [ ]

11 On National Register? Yes [ ] No [X]

12 Is It Eligible? Yes [ ] No [X]

13 Part of Estab Hist Dist? Yes [ ] No [X]

14 District Potent'l? Yes [ ] No [X]

15 Name of Established District:

16 Thematic Category: N/A

17 Date(s) or Period: Difficult to determine

18 Style or Design: See photo

19 Architect or Engineer: unknown

20 Contractor or Builder: unkown

21 Original Use, if apparent: possibly former residence

22 Present Use: vacant

23 Ownership: Public [ ] Private [X]

24 Owner's Name & Address, if known:

25 Open to Public? Yes [ ] No [X]

26 Local Contact Person or Organization: Landmarks Association

27 Other Surveys in Which Included:

28 No. of Stories: 1

29 Basement? Yes [X] No [ ]

30 Foundation Material:

31 Wall Construction: brick

32 Roof Type & Material: flat

33 No. of Bays: Front 3 Side

34 Wall Treatment: facade, permastoned

35 Plan Shape: rectangualr

36 Changes (Explain in #42): Addition [X] Altered [X] Moved [ ]

37 Condition: Interior ~~unknown~~ Exterior fair

38 Preservation Underway? Yes [ ] No [X]

39 Endangered? Yes [X] No [ ]
By What? industrial area

40 Visible from Public Road? Yes [X] No [ ]

41 Distance from and Frontage on Road: at sidewalk line

42 Further Description of Important Features

While a 3-story house stood at this site by 1875, and a 1946 building permit was secured for the reduction of a three-story brick structure to one story, it is difficult to say if this is the same building behind the permastone. A one story concrete block structure was added to the north elevation in 1960

Photo



43 History and Significance: None

44 Description of Environment and Outbuildings: Junkyards

45 Sources of Information:

Architectural survey by Landmarks Association of ST. Louis, 1/1982
Building permits, St. Louis City Hall,
Sanborn's Insurance Maps, Vol. 2, plate 57

46 Prepared by: Landmarks

47 Organization: Landmarks Association

48 Date: 1/82

49 Revision Date(s):

1 No
2 County
4 Present Name(s)
5 Other Name(s)

SLC-AS-003-045

MISSOURI OFFICE OF HISTORIC PRESERVATION

ARCHITECTURAL/HISTORIC INVENTORY SURVEY FORM

1. NO. OPS D n 2

2. COUNTY

3. LOCATION OF NEGATIVES UMSL Arch. Survey

4. PRESENT LOCAL NAME(S) OR DESIGNATION(S) 2826 Chouteau

5. OTHER NAME(S) Car City Auto Parts

6. SPECIFIC LEGAL LOCATION
TOWNSHIP_____ RANGE_____ SECTION _____
IF CITY OR TOWN, STREET ADDRESS

7. CITY OR TOWN IF RURAL, VICINITY

8. DESCRIPTION OF LOCATION
to e., fenced salvage yard, brick 1-rm. bldg. Next to Dn 1. Vacant across Chouteau.

9. COORDINATES UTM
LAT
LONG

10. SITE ( ) STRUCTURE ( )
BUILDING (X) OBJECT ( )

11. ON NATIONAL REGISTER? YES ( ) NO (X)

12. IS IT ELIGIBLE? YES ( ) NO ( )

13. PART OF ESTAB. HIST. DISTRICT? YES ( ) NO (X)

14. DISTRICT POTENTIAL? YES ( ) NO ( )

15. NAME OF ESTABLISHED DISTRICT

16. THEMATIC CATEGORY

17. DATE(S) OR PERIOD latter 19th c.

18. STYLE OR DESIGN VERNACULAR/ECLECTIC

19. ARCHITECT OR ENGINEER

20. CONTRACTOR OR BUILDER

21. ORIGINAL USE, IF APPARENT commerc./resid.

22. PRESENT USE commerc.

23. OWNERSHIP PUBLIC ( ) PRIVATE (X)

24. OWNER'S NAME AND ADDRESS IF KNOWN

25. OPEN TO PUBLIC? YES (X) NO ( )

26. LOCAL CONTACT PERSON OR ORGANIZATION

27. OTHER SURVEYS IN WHICH INCLUDED

28. NO. OF STORIES 3

29. BASEMENT? YES ( ) NO ( )

30. FOUNDATION MATERIAL

31. WALL CONSTRUCTION masonry

32. ROOF TYPE AND MATERIAL flat

33. NO. OF BAYS FRONT 6 SIDE

34. WALL TREATMENT

35. PLAN SHAPE rect.

36. CHANGES (EXPLAIN IN NO. 42) ADDITION ( ) ALTERED ( ) MOVED ( )

37. CONDITION
INTERIOR_____
EXTERIOR good

38. PRESERVATION UNDERWAY? YES (X) NO ( )

39. ENDANGERED? BY WHAT? YES ( ) NO ( )

40. VISIBLE FROM PUBLIC ROAD? YES (X) NO ( )

41. DISTANCE FROM AND FRONTAGE ON ROAD 10' 22'

42. FURTHER DESCRIPTION OF IMPORTANT FEATURES
Cornice missing. Corbelled frieze. Double windows-probable orig. one has 4 over 4 light sections. Rock-faced stone lintels, sill courses, masonry brackets. lst fl.: cast-iron, wood fill w/2 small windows. Inset on cast-iron: USSL Iron Foundry Co. St. Louis



43. HISTORY AND SIGNIFICANCE

44. DESCRIPTION OF ENVIRONMENT AND OUTBUILDINGS
Brick 1-rm outbldg. Squared door & window, flat roof. 10' frontage, 6' from st. old brick 13' long 10' hi.

45. SOURCES OF INFORMATION

46. PREPARED BY J. Hunt

47. ORGANIZATION UMSL Arch. Survey

48. DATE

49. REVISION DATE(S)

RETURN THIS FORM WHEN COMPLETED TO: OFFICE OF HISTORIC PRESERVATION
P.O. BOX 176
JEFFERSON CITY, MISSOURI 65102
PH. 314-751-4096

IF ADDITIONAL SPACE IS NEEDED, ATTACH SEPARATE SHEET(S) TO THIS FORM

1. NO. 2. COUNTY 4. PRESENT LOCAL NAME(S) OR DESIGNATION(S) 5. OTHER NAME(S) 6. TOWNSHIP RANGE SECTION


2826
CAR CITY
OPEN 2-8
OPEN 2-6
AUTO PARTS
2826

SLC-AS-003-044

Office of Historic Preservation, P.O. Box 176, Jefferson City, Missouri 65101

HISTORIC INVENTORY

1 No: 13

2 County: City of St. Louis, MO

3 Location of Negatives: Landmarks Association

4 Present Name(s):

5 Other Name(s):

6 Specific Location: 2827 Chouteau Avenue, north side of street, City Block 2250

7 City or Town / If Rural, Township & Vicinity: St. Louis, MO

8 Site Plan with North Arrow: see attached siteplan/survey

9 Coordinates: UTM
Lat
Long

10 Site [ ] Building [X] Structure [ ] Object [ ]

11 On National Register? Yes [ ] No [X]

12 Is It Eligible? Yes [ ] No [X]

13 Part of Estab Hist Dist? Yes [ ] No [X]

14 District Potent'l? Yes [ ] No [X]

15 Name of Established District:

16 Thematic Category: N/A

17 Date(s) or Period: 1936

18 Style or Design: Depression modest

19 Architect or Engineer: unknown

20 Contractor or Builder: unknwon

21 Original Use, if apparent: office

22 Present Use: vacant

23 Ownership: Public [ ] Private [X]

24 Owner's Name & Address, if known:

25 Open to Public? Yes [ ] No [X]

26 Local Contact Person or Organization: Landmarks Association

27 Other Surveys in Which Included:

28 No. of Stories: 1

29 Basement? Yes [ ] No [X]

30 Foundation Material:

31 Wall Construction: brick, Cement block

32 Roof Type & Material: flat, composition

33 No. of Bays: Front 3 Side 2

34 Wall Treatment: brick

35 Plan Shape: rectangular

36 Changes (Explain in #42): Addition [X] Altered [ ] Moved [ ]

37 Condition: Interior unknown; Exterior fair

38 Preservation Underway? Yes [ ] No [X]

39 Endangered? By What? n/a Yes [ ] No [ ]

40 Visible from Public Road? Yes [X] No [ ]

41 Distance from and Frontage on Road: at sidewalk line

42 Further Description of Important Features

1936 construction, later concrete block structure of one story adjoins rear (north) elevation



43 History and Significance

None

44 Description of Environment and Outbuildings

Junkyards and small warehouses

45 Sources of Information

Architectural survey by Landmarks Association of St. Louis, 1/1982
Building permits, St. Louis City Hall
Sanborn's Insurance Maps, Vol 2/plate 57

46 Prepared by: Landmarks

47 Organization: Landmarks Association

48 Date: 1/82

49 Revision Date(s):

1 No
2 County
4 Present Name(s)
5 Other Name(s)

SLC-AS-003-0415

MISSOURI OFFICE OF HISTORIC PRESERVATION

ARCHITECTURAL/HISTORIC INVENTORY SURVEY FORM

1. NO. OPS Dn 1

2. COUNTY

3. LOCATION OF NEGATIVES UMSL Arch. Survey

4. PRESENT LOCAL NAME(S) OR DESIGNATION(S) 2828 Chouteau (Warehse.)

5. OTHER NAME(S)

6. SPECIFIC LEGAL LOCATION TOWNSHIP_____ RANGE_____ SECTION _____
IF CITY OR TOWN, STREET ADDRESS

7. CITY OR TOWN IF RURAL, VICINITY

8. DESCRIPTION OF LOCATION
next e, commerc. bldg. adjoining (cast-iron front) vacant

9. COORDINATES UTM
LAT
LONG

10. SITE ( ) STRUCTURE ( )
BUILDING (X) OBJECT ( )

11. ON NATIONAL REGISTER? YES ( ) NO (X)

12. IS IT ELIGIBLE? YES ( ) NO ( )

13. PART OF ESTAB. HIST. DISTRICT? YES ( ) NO (X)

14. DISTRICT POTENTIAL? YES ( ) NO ( )

15. NAME OF ESTABLISHED DISTRICT

16. THEMATIC CATEGORY

17. DATE(S) OR PERIOD post 1850

18. STYLE OR DESIGN ~~vernacular/eclectic~~

19. ARCHITECT OR ENGINEER

20. CONTRACTOR OR BUILDER

21. ORIGINAL USE, IF APPARENT commerc./resid.

22. PRESENT USE ~~warehouse for 2828~~

23. OWNERSHIP PUBLIC ( ) PRIVATE (X)

24. OWNER'S NAME AND ADDRESS IF KNOWN

25. OPEN TO PUBLIC? YES ( ) NO (X)

26. LOCAL CONTACT PERSON OR ORGANIZATION

27. OTHER SURVEYS IN WHICH INCLUDED

28. NO. OF STORIES 1, 2

29. BASEMENT? YES ( ) NO ( ) ?

30. FOUNDATION MATERIAL stone, conc. covered

31. WALL CONSTRUCTION masonry

32. ROOF TYPE AND MATERIAL flat

33. NO. OF BAYS FRONT 8 SIDE W 4

34. WALL TREATMENT painted facade

35. PLAN SHAPE rect.

36. CHANGES (EXPLAIN IN NO. 42) ADDITION ( ) ALTERED ( ) MOVED ( )

37. CONDITION INTERIOR_____ EXTERIOR fair

38. PRESERVATION UNDERWAY? YES (X) NO ( )

39. ENDANGERED? BY WHAT? YES ( ) NO ( )

40. VISIBLE FROM PUBLIC ROAD? YES (X) NO ( )

41. DISTANCE FROM AND FRONTAGE ON ROAD 10' 22'

42. FURTHER DESCRIPTION OF IMPORTANT FEATURES
Cornice missing, brick entablature. 2nd fl. bays-paired-have segmental arches. 1st fl.: cast-iron lower facade with wood framed large windows. Large transom over recessed central door. Attenuated columns w/scrolls (cast-iron) at door recess. Ornate outside columns, eclectic in design.



43. HISTORY AND SIGNIFICANCE Inset in cast-iron
Cher (p or y) & Koken
St. Louis

44. DESCRIPTION OF ENVIRONMENT AND OUTBUILDINGS

45. SOURCES OF INFORMATION

46. PREPARED BY J. Hunt

47. ORGANIZATION UMSL Arch. Survey

48. DATE 49. REVISION DATE(S)

RETURN THIS FORM WHEN COMPLETED TO: OFFICE OF HISTORIC PRESERVATION
P.O. BOX 176
JEFFERSON CITY, MISSOURI 65102
PH. 314-751-4096

IF ADDITIONAL SPACE IS NEEDED, ATTACH SEPARATE SHEET(S) TO THIS FORM

1. NO. 2. COUNTY 3. PRESENT LOCAL NAME(S) OR DESIGNATION(S) 4. OTHER NAME(S) 5. TOWNSHIP RANGE SECTION



SLC-AS-003-046

Office of Historic Preservation, P.O. Box 176, Jefferson City, Missouri 65101

HISTORIC INVENTORY

1 No: 14

2 County: City of St. Louis, MO

3 Location of Negatives: Landmarks Assoc.

4 Present Name(s):

5 Other Name(s):

6 Specific Location: 2829 Chouteau, north side of street, City Block 2250

7 City or Town / If Rural, Township & Vicinity: St. Louis, MO

8 Site Plan with North Arrow: see accompanying site plan

9 Coordinates: UTM
Lat
Long

10 Site [ ] Structure [ ]
Building [X] Object [ ]

11 On National Register? Yes [ ] No [X]

12 Is It Eligible? Yes [ ] No [X]

13 Part of Estab Hist Dist.? Yes [ ] No [X]

14 District Potent'l? Yes [ ] No [X]

15 Name of Established District:

16 Thematic Category: n/a

17 Date(s) or Period: 1926 front, pre-1875 rear

18 Style or Design: Parapeted shop

19 Architect or Engineer: unknown

20 Contractor or Builder: unknown

21 Original Use, if apparent: store

22 Present Use: vacant

23 Ownership: Public [ ] Private [X]

24 Owner's Name & Address, if known:

25 Open to Public? Yes [ ] No [X]

26 Local Contact Person or Organization: Landmarks Association

27 Other Surveys in Which Included:

28 No of Stories: 1, 3

29 Basement? rear Yes [X] front No [X]

30 Foundation Material: stone, rear

31 Wall Construction: brick

32 Roof Type & Material: flat, composition

33 No. of Bays: Front 2 Side 1

34 Wall Treatment: light face brick

35 Plan Shape: rectangular

36 Changes (Explain in #42): Addition [X] Altered [ ] Moved [ ]

37 Condition: Interior unknown; Exterior fair

38 Preservation Underway? Yes [ ] No [X]

39 Endangered? Yes [ ] No [ ] By What? n/a

40 Visible from Public Road? Yes [X] No [ ]

41 Distance from and Frontage on Road: at sidewalk line

42 Further Description of Important Features

The one story shop with tiled parapet adjoins a three-story flat-roofed brick structure with segmentally arched openings, simple brick dentilling at cornice



43 History and Significance

The rear structure is not distinguished architecturally, nor is the 1926 shop addition.

44 Description of Environment and Outbuildings

Junkyardsto the north

45 Sources of Information

Compton & Dry, Pictorial St. Louis, 1875, plate 55; Building permits, St. Louis City Hall; Sanborn's Insurance Maps, Vol. 2, plate 57; architectural survey by Landmarks Association of St. Louis, 1/1982

46 Prepared by: Landmarks

47 Organization: Landmarks Association

48 Date: 1/82

49 Revision Date(s):

1 No

2 County

4 Present Name(s)

SLC-AS-009-047

Office of Historic Preservation, P.O. Box 176, Jefferson City, Missouri 65101

HISTORIC INVENTORY

1 No 15

2 County
City of St. Louis, MO

3 Location of Negatives
Landmarks Association

4 Present Name(s)

5 Other Name(s)

6 Specific Location
2833 Chouteau, north side of street, City Block 2250

7 City or Town If Rural, Township & Vicinity
St. Louis, MO

8 Site Plan with North Arrow
see attached site plan

9 Coordinates UTM
Lat
Long

10 Site [ ] Structure [ ]
Building [X] Object [ ]

11 On National Register? Yes [ ] No [X]

12. Is It Eligible? Yes [ ] No [X]

13 Part of Estab Hist Dist ? Yes [ ] No [X]

14. District Potent'l? Yes [ ] No [X]

15 Name of Established District

16. Thematic Category
N/A

17 Date(s) or Period
possibly c. 1895

18 Style or Design
Altered, possibly once mansarded

19. Architect or Engineer
unknown

20. Contractor or Builder
unkown

21. Original Use, if apparent
residential/ shops

22 Present Use
vacant

23 Ownership Public [ ] Private [X]

24. Owner's Name & Address, if known

25. Open to Public? Yes [ ] No [X]

26. Local Contact Person or Organization
Landmarks Association

27. Other Surveys in Which Included

28. No. of Stories 3

29. Basement? Yes [X] No [ ]

30. Foundation Material
stone

31. Wall Construction
brick

32. Roof Type & Material
flat

33. No. of Bays Front 4 Side 1

34. Wall Treatment brick, seg. arched openings

35. Plan Shape rectangular

36. Changes (Explain in #42) Addition [ ] Altered [X] Moved [ ]

37. Condition
Interior unknown
Exterior poor

38. Preservation Underway? Yes [ ] No [X]

39. Endangered? Yes [X] No [ ]
By What?
industrial area

40. Visible from Public Road? Yes [X] No [ ]

41. Distance from and Frontage on Road
at sidewalk line

42 Further Description of Important Features
Much altered; both glass and cement blocks at first story; cast iron store front. Roof, perhaps mansarded formerly, has been altered



Photo

43 History and Significance

44 Description of Environment and Outbuildings
Junkyard to north

45 Sources of Information
Architectural survey by Landmarks Association of St. Louis, 2/1982

46. Prepared by
Landmarks

47. Organization
Landmarks Association

48. Date
1/82

49 Revision Date(s)

1 No
2 County
4. Present Name(s)
5 Other Name(s)

SLC-AS-003-048

Office of Historic Preservation, P.O. Box 176, Jefferson City, Missouri 65101

HISTORIC INVENTORY

1 No. 16.

2 County: City of St. Louis, MO

3 Location of Negatives: Landmarks Association

4 Present Name(s)

5 Other Name(s)

6 Specific Location: 2833 Chouteau Avenue, north side of street, City Block 2250

7 City or Town (If Rural, Township & Vicinity): St. Louis, Mo

8 Site Plan with North Arrow: site site plan/survey attached

9 Coordinates: UTM; Lat; Long

10 Site [ ] Building [X] Structure [ ] Object [ ]

11 On National Register? Yes [ ] No [X]

12 Is It Eligible? Yes [ ] No [X]

13 Part of Estab Hist Dist? Yes [ ] No [X]

14 District Potent'l? Yes [ ] No [X]

15 Name of Established District

16 Thematic Category: N/A

17 Date(s) or Period: c. 1895

18 Style or Design: Mansarded

19 Architect or Engineer: unknown

20 Contractor or Builder: unknown

21 Original Use, if apparent: residential above store

22 Present Use: vacant

23 Ownership: Public [ ] Private [X]

24 Owner's Name & Address, if known

25 Open to Public? Yes [ ] No [X]

26 Local Contact Person or Organization: Landmarks Association

27 Other Surveys in Which Included

28 No. of Stories: 2 + mansard

29 Basement? Yes [X] No [ ]

30 Foundation Material: stone

31 Wall Construction: brick

32 Roof Type & Material: mansard, slate

33 No. of Bays: Front 3 Side

34 Wall Treatment: facade brick painted

35 Plan Shape: rectangular

36 Changes (Explain in #42): Addition [ ] Altered [X] Moved [ ]

37 Condition: Interior unknown; Exterior fair

38 Preservation Underway? Yes [ ] No [X]

39 Endangered? Yes [X] No [ ]; By What? Industrial area

40 Visible from Public Road? Yes [X] No [ ]

41 Distance from and Frontage on Road: at sidewalk line

42 Further Description of Important Features: Adjoining two-story brick structure at rear (north); cast iron store front now filled with panels



Photo

43 History and Significance: This type of store/dwelling is well-represented in historic districts in St. Louis..

44 Description of Environment and Outbuildings: A detached one story brick structure with single-pitched roof is at rear; junkyard to north

45 Sources of Information: Architectural survey by Landmarks Association of ST. Louis, 2/1982

46 Prepared by: Landmarks

47 Organization: Landmarks Association

48 Date: 2/82

49 Revision Date(s)

1 No. 2 County 4 Present Name(s) 5 Other Name(s)

SLC-AS-003-049

Office of Historic Preservation, P.O. Box 176, Jefferson City, Missouri 65101

HISTORIC INVENTORY

1 No: 17

2 County: City of St. Louis, MO

3 Location of Negatives: Landmarks Association

4 Present Name(s): Chouteau Auto Parts & Service

5 Other Name(s):

6 Specific Location: 2909-11 Chouteau Avenue, north side of street, City Block 2249

7 City or Town / If Rural, Township & Vicinity: St. Louis, MO

8 Site Plan with North Arrow: site site plan/survey

9 Coordinates: UTM
Lat
Long

10: Site [ ] Structure [ ]
Building [X] Object [ ]

11 On National Register? Yes [ ] No [X]

12 Is It Eligible? Yes [ ] No [X]

13 Part of Estab Hist. Dist.? Yes [ ] No [X]

14 District Potent'l? Yes [ ] No [X]

15 Name of Established District:

16 Thematic Category: N/A

17 Date(s) or Period: 1951

18 Style or Design: Utilitarian vernacular

19 Architect or Engineer: Unkown

20 Contractor or Builder: Unknown

21 Original Use, if apparent: Office and warehouse

22 Present Use: Auto parts storage

23 Ownership: Public [ ] Private [X]

24 Owner's Name & Address, if known:

25 Open to Public? Yes [ ] No [X]

26 Local Contact Person or Organization: Landmarks Association o

27 Other Surveys in Which Included:

28 No of Stories: 1

29 Basement? Yes [ ] No [X]

30 Foundation Material: concrete floor

31 Wall Construction: concrete block

32 Roof Type & Material: flat, composition

33 No. of Bays: Front 4 Side

34 Wall Treatment: facade el. brick-faced

35 Plan Shape: rectangular

36 Changes (Explain in #42): Addition [ ] Altered [ ] Moved [ ]

37 Condition: Interior unknown; Exterior fair

38 Preservation Underway? Yes [ ] No [X]

39 Endangered? Yes [ ] No [X]
By What? Industrial area

40 Visible from Public Road? Yes [X] No [ ]

41 Distance from and Frontage on Road: at sidewalk line

42 Further Description of Important Features



43 History and Significance

none. 1951 construction

44 Description of Environment and Outbuildings

45 Sources of Information: Building permits, St. Louis City Hall, Sanborn Insurance Book, Vol. 2, Plate 56
Architectural survey by Landmarks, 1/1982

46 Prepared by: Landmarks

47 Organization: Landmarks Association

48 Date: 1/82

49 Revision Date(s):

1 No

2. County

4 Present Name(s)

5. Other Name(s)

SLC-AS-003-050

Office of Historic Preservation, P.O. Box 176, Jefferson City, Missouri 65101

HISTORIC INVENTORY

1 No: 18

2 County: City of St. Louis, MO

3 Location of Negatives: Landmarks Association

4 Present Name(s): Crown Plating Company

5 Other Name(s):

6 Specific Location: 2915-17 Chouteau Avenue, north side of street City Block 2249

7 City or Town / If Rural, Township & Vicinity: St. Louis, MO

8 Site Plan with North Arrow: see site plan/survey, attached

9 Coordinates: UTM
Lat
Long

10 Site [ ] Structure [ ]
Building [X] Object [ ]

11 On National Register? Yes [ ] No [X]

12 Is It Eligible? Yes [ ] No [X]

13 Part of Estab Hist. Dist.? Yes [ ] No [X]

14 District Potent'l? Yes [ ] No [X]

15 Name of Established District:

16 Thematic Category: N/A

17 Date(s) or Period: c. 1895 with later additions

18 Style or Design: Probably formerly mansarded

19 Architect or Engineer: unknown

20 Contractor or Builder: unknown

21 Original Use, if apparent: residential

22 Present Use: plating shop

23 Ownership: Public [ ] Private [X]

24 Owner's Name & Address, if known:

25 Open to Public? Yes [ ] No [X]

26 Local Contact Person or Organization: Landmarks Association

27 Other Surveys in Which Included:

28 No of Stories: 2,1

29 Basement? Yes [X] No [ ]

30 Foundation Material: stone

31 Wall Construction: brick, concrete block

32 Roof Type & Material: flat, composition

33 No. of Bays: Front 4 Side

34 Wall Treatment:

35 Plan Shape: rectangualr

36 Changes (Explain in #42): Addition [XX] Altered [ ] Moved [ ]

37 Condition: Interior unknown; Exterior fair

38 Preservation Underway? Yes [ ] No [X]

39 Endangered? Yes [X] No [ ]
By What? Industrial area

40 Visible from Public Road? Yes [X] No [ ]

41 Distance from and Frontage on Road: at sidewalk line

42 Further Description of Important Features

In 1951, this former 3-story residence was reduced to 2 stories. The same year the adjoining concrete block addition to the east was made. One-story office conceals first story of the original building

43 History and Significance



44 Description of Environment and Outbuildings: A spur of the Missouri Pacific Railroad runs along the north portion of this block, leading to the railroad's engine and machine shops. The railroad's water tower is directly to the north of this structure.

45 Sources of Information: Building permits, St. Louis City Hall, Sanborn's Insurance Maps, Vol 2, plate 56
Architectural survey by Landmarks Association, 1/1982

46 Prepared by: Landmarks

47 Organization: Landmarks Association

48 Date: 1/82

49 Revision Date(s):

1 No
2 County
4 Present Name(s)
5 Other Name(s)

SLC-AS-003-031

Office of Historic Preservation, P.O. Box 176, Jefferson City, Missouri 65101

HISTORIC INVENTORY

1 No: 19

2 County: City of St. Louis, MO

3 Location of Negatives: Landmarks Association

4 Present Name(s): Earl's Body Shop

5 Other Name(s):

6 Specific Location: 2933-37 Chouteau Avenue, north side of street, City Block 2249

7 City or Town (if Rural, Township & Vicinity): St. Louis, MO

8 Site Plan with North Arrow: see accompanying site plan/survey

9 Coordinates: UTM
Lat
Long

10 Site [ ] Structure [ ]
Building [X] Object [ ]

11 On National Register? Yes [ ] No [X]

12 Is It Eligible? Yes [ ] No [X]

13 Part of Estab Hist Dist.? Yes [ ] No [X]

14 District Potent'l? Yes [ ] No [X]

15 Name of Established District

16 Thematic Category: N/A

17 Date(s) or Period: east portion, Probably 1890's, 1940's add'ns

18 Style or Design: Utilitarian

19 Architect or Engineer: unknown

20 Contractor or Builder: unknown

21 Original Use: if apparent: east portion, residential

22 Present Use: Body Shop

23 Ownership: Public [ ] Private [X]

24 Owner's Name & Address, if known

25 Open to Public? Yes [ ] No [X]

26 Local Contact Person or Organization: Landmarks Association

27 Other Surveys in Which Included

28 No of Stories: 1

29 Basement? Yes [X] No [ ]: east portion

30 Foundation Material: east portion stone

31 Wall Construction: brick

32 Roof Type & Material: flat, composition

33 No. of Bays: Front 5 Side

34 Wall Treatment: brick, concrete block

35 Plan Shape: rectangular

36 Changes (Explain in #42): Addition [X] Altered [X] Moved [ ]

37 Condition: Interior unknown; Exterior fair

38 Preservation Underway? Yes [ ] No [X]

39 Endangered? Yes [X] No [ ]: By What? Industrial dev.

40 Visible from Public Road? Yes [X] No [ ]

41 Distance from and Frontage on Road: at sidewalk line

42 Further Description of Important Features

In 1951, the 3-stories of the east portion was reduced to 2 stories. In 1964 it was reduced to one. Concrete block additions made to west and north in the 1940's



43 History and Significance

Though part of the structure is old it has been altered beyond recognition.

44 Description of Environment and Outbuildings

45 Sources of Information

Building permits, St. Louis City Hall
Sanborn Insurance Maps, Vol 2, plate 56
Architectural survey by Landmarks Association, 1/1982

46 Prepared by: Landmarks

47 Organization: Landmarks Association

48 Date: 1/82

49 Revision Date(s)

1 No
2 County
4 Present Name(s)
5 Other Name(s)

SLC-185-003-052

MISSOURI OFFICE OF HISTORIC PRESERVATION

ARCHITECTURAL/HISTORIC INVENTORY SURVEY FORM

1. NO. OPS Bn 4

2. COUNTY

3. LOCATION OF NEGATIVES UMSL Arch. Survey

4. PRESENT LOCAL NAME(S) OR DESIGNATION(S) 3010 Chouteau

5. OTHER NAME(S) Durbin Collect 771-2609

6. SPECIFIC LEGAL LOCATION TOWNSHIP_____ RANGE_____ SECTION _____
IF CITY OR TOWN, STREET ADDRESS

7. CITY OR TOWN IF RURAL, VICINITY

8. DESCRIPTION OF LOCATION
fenced area on Chouteau @ 300' to west & e., vacant lots.

9. COORDINATES UTM
LAT
LONG

10. SITE ( ) STRUCTURE ( )
BUILDING (X) OBJECT ( )

11. ON NATIONAL REGISTER? YES ( ) NO (X)

12. IS IT ELIGIBLE? YES ( ) NO ( )

13. PART OF ESTAB. HIST. DISTRICT? YES ( ) NO ( )

14. DISTRICT POTENTIAL? YES ( ) NO ( )

15. NAME OF ESTABLISHED DISTRICT

16. THEMATIC CATEGORY

17. DATE(S) OR PERIOD

18. STYLE OR DESIGN vernacular

19. ARCHITECT OR ENGINEER

20. CONTRACTOR OR BUILDER

21. ORIGINAL USE, IF APPARENT unknown

22. PRESENT USE metal salvage

23. OWNERSHIP PUBLIC ( ) PRIVATE (X)

24. OWNER'S NAME AND ADDRESS IF KNOWN

25. OPEN TO PUBLIC? YES (X) NO ( )

26. LOCAL CONTACT PERSON OR ORGANIZATION

27. OTHER SURVEYS IN WHICH INCLUDED

28. NO. OF STORIES 1

29. BASEMENT? YES ( ) NO ( )

30. FOUNDATION MATERIAL

31. WALL CONSTRUCTION brick, conc. blk, frame

32. ROOF TYPE AND MATERIAL gable, asphalt shingle

33. NO. OF BAYS FRONT 3 SIDE 1 bk 3

34. WALL TREATMENT painted

35. PLAN SHAPE rect.

36. CHANGES (EXPLAIN IN NO. 42) ADDITION ( ) ALTERED (X) MOVED ( )

37. CONDITION INTERIOR_____ EXTERIOR good

38. PRESERVATION UNDERWAY? YES ( ) NO ( )

39. ENDANGERED? BY WHAT? YES ( ) NO ( )

40. VISIBLE FROM PUBLIC ROAD? YES (X) NO ( )

41. DISTANCE FROM AND FRONTAGE ON ROAD 20' @15'

42. FURTHER DESCRIPTION OF IMPORTANT FEATURES
S. half of old brick, ptd. N. half concrete sm. brick chimney in s.e. corner of roof.



43. HISTORY AND SIGNIFICANCE
Filling station 1946

44. DESCRIPTION OF ENVIRONMENT AND OUTBUILDINGS

45. SOURCES OF INFORMATION
Sanborn, Insurance Maps of St. Louis. Vol. 2, p. 61

46. PREPARED BY Judith Hunt

47. ORGANIZATION UMSL Arch. Survey

48. DATE

49. REVISION DATE(S)

RETURN THIS FORM WHEN COMPLETED TO: OFFICE OF HISTORIC PRESERVATION
P.O. BOX 176
JEFFERSON CITY, MISSOURI 65102
PH. 314-751-4096

IF ADDITIONAL SPACE IS NEEDED, ATTACH SEPARATE SHEET(S) TO THIS FORM

1. NO. 2. COUNTY 4. PRESENT LOCAL NAME(S) OR DESIGNATION(S) 5. OTHER NAME(S) 6. TOWNSHIP RANGE SECTION

SLC-AS-003-053

MISSOURI OFFICE OF HISTORIC PRESERVATION

ARCHITECTURAL/HISTORIC INVENTORY SURVEY FORM

1. NO. OPS An 5

2. COUNTY

3. LOCATION OF NEGATIVES UMSL Arch. Survey

4. PRESENT LOCAL NAME(S) OR DESIGNATION(S) 3118 Chouteau

5. OTHER NAME(S) 3124 CH. part of formerly Henry Plumbering Supply Co complex

6. SPECIFIC LEGAL LOCATION TOWNSHIP_____ RANGE_____ SECTION_____
IF CITY OR TOWN, STREET ADDRESS

7. CITY OR TOWN IF RURAL, VICINITY

8. DESCRIPTION OF LOCATION

9. COORDINATES UTM
LAT
LONG

10. SITE ( ) STRUCTURE ( )
BUILDING (X) OBJECT ( )

11. ON NATIONAL REGISTER ? YES ( ) NO (X)

12. IS IT ELIGIBLE ? YES ( ) NO ( )

13. PART OF ESTAB. HIST. DISTRICT ? YES ( ) NO (X)

14. DISTRICT POTENTIAL ? YES ( ) NO ( )

15. NAME OF ESTABLISHED DISTRICT

16. THEMATIC CATEGORY

17. DATE(S) OR PERIOD pre-1920?

18. STYLE OR DESIGN vernacular/Renaissance rev.

19. ARCHITECT OR ENGINEER

20. CONTRACTOR OR BUILDER

21. ORIGINAL USE, IF APPARENT apartments

22. PRESENT USE warehouse

23. OWNERSHIP PUBLIC ( ) PRIVATE (X)

24. OWNER'S NAME AND ADDRESS IF KNOWN

25. OPEN TO PUBLIC ? YES ( ) NO (X)

26. LOCAL CONTACT PERSON OR ORGANIZATION

27. OTHER SURVEYS IN WHICH INCLUDED

28. NO. OF STORIES 2

29. BASEMENT ? YES (X) NO ( )

30. FOUNDATION MATERIAL rubble stone

31. WALL CONSTRUCTION

32. ROOF TYPE AND MATERIAL flat

33. NO. OF BAYS FRONT 15 SIDE

34. WALL TREATMENT facade ptd.

35. PLAN SHAPE rect

36. CHANGES (EXPLAIN IN NO. 42) ADDITION (X) ALTERED ( ) MOVED ( )

37. CONDITION INTERIOR_____ EXTERIOR fair

38. PRESERVATION UNDERWAY ? YES ( ) NO ( )

39. ENDANGERED ? YES (X) BY WHAT ? neglect NO ( )

40. VISIBLE FROM PUBLIC ROAD ? YES (X) NO ( )

41. DISTANCE FROM AND FRONTAGE ON ROAD 12' @40'

42. FURTHER DESCRIPTION OF IMPORTANT FEATURES

6 windows in pairs on facade, brick segmental arches; 3 cellar windows, stone sills, ctr. window (covered); 2 sets 3 doors. No cornice.



43. HISTORY AND SIGNIFICANCE

44. DESCRIPTION OF ENVIRONMENT AND OUTBUILDINGS

45. SOURCES OF INFORMATION sign; as of Aug. 1('84?)
Henry Plby. 1616 S. Kingshighway-same phone

46. PREPARED BY Judith Hunt

47. ORGANIZATION UMSL Arch.Survey

48. DATE

49. REVISION DATE(S)

RETURN THIS FORM WHEN COMPLETED TO: OFFICE OF HISTORIC PRESERVATION
P.O. BOX 176
JEFFERSON CITY, MISSOURI 65102
PH. 314-751-4096

IF ADDITIONAL SPACE IS NEEDED, ATTACH SEPARATE SHEET(S) TO THIS FORM

1. NO. | 2. COUNTY | 3. PRESENT LOCAL NAME(S) OR DESIGNATION(S) | 4. OTHER NAME(S) | 5. TOWNSHIP | RANGE | SECTION

SLC-AS-003-054

MISSOURI OFFICE OF HISTORIC PRESERVATION

ARCHITECTURAL/HISTORIC INVENTORY SURVEY FORM

1. NO. OPS An 6

2. COUNTY

3. LOCATION OF NEGATIVES UMSL Arch. Survey

4. PRESENT LOCAL NAME(S) OR DESIGNATION(S) 3124 Chouteau

5. OTHER NAME(S) formerly Henry Plby. Supply complex

6. SPECIFIC LEGAL LOCATION TOWNSHIP_____ RANGE_____ SECTION _____
IF CITY OR TOWN, STREET ADDRESS

7. CITY OR TOWN IF RURAL, VICINITY

8. DESCRIPTION OF LOCATION
see OPS An 5
on w., vacant lot brk. bldg.
on corner.

9. COORDINATES UTM
LAT
LONG

10. SITE ( ) STRUCTURE ( )
BUILDING (X) OBJECT ( )

11. ON NATIONAL REGISTER? YES ( ) NO (X)

12. IS IT ELIGIBLE? YES ( ) NO ( )

13. PART OF ESTAB. HIST. DISTRICT? YES ( ) NO ( )

14. DISTRICT POTENTIAL? YES ( ) NO ( )

15. NAME OF ESTABLISHED DISTRICT

16. THEMATIC CATEGORY

17. DATE(S) OR PERIOD 2) c. 1900
1) post WWII 3) e. 1920

18. STYLE OR DESIGN vernacular

19. ARCHITECT OR ENGINEER

20. CONTRACTOR OR BUILDER

21. ORIGINAL USE, IF APPARENT commerical bldgs.

22. PRESENT USE vacant

23. OWNERSHIP PUBLIC ( ) PRIVATE ( )

24. OWNER'S NAME AND ADDRESS IF KNOWN

25. OPEN TO PUBLIC? YES ( ) NO (X)

26. LOCAL CONTACT PERSON OR ORGANIZATION

27. OTHER SURVEYS IN WHICH INCLUDED

28. NO. OF STORIES 1

29. BASEMENT? YES ( ) NO ( )

30. FOUNDATION MATERIAL

31. WALL CONSTRUCTION conc. bl., brick-old & new

32. ROOF TYPE AND MATERIAL flat

33. NO. OF BAYS FRONT 6 SIDE

34. WALL TREATMENT ptd.

35. PLAN SHAPE rect.

36. CHANGES (EXPLAIN IN NO. 42) ADDITION ( ) ALTERED (X) MOVED ( )

37. CONDITION
INTERIOR_____
EXTERIOR good

38. PRESERVATION UNDERWAY? YES (X) NO ( )

39. ENDANGERED? BY WHAT? YES ( ) NO ( )

40. VISIBLE FROM PUBLIC ROAD? YES (X) NO ( )

41. DISTANCE FROM AND FRONTAGE ON ROAD 12' @115' facade

42. FURTHER DESCRIPTION OF IMPORTANT FEATURES
1 Cement found. conc. block bldg. 2 old brick filled w/red brick, glass brick, stone foundation. 3 New brick. Art deco detail. Some ceramic tile. Decorated parapet.



43. HISTORY AND SIGNIFICANCE
Part of Henry Pblg. complex. From facade fills & sign on #3 bldg., was gas. sta. Ctr. bldg. older brick than #1 or 3.

44. DESCRIPTION OF ENVIRONMENT AND OUTBUILDINGS

45. SOURCES OF INFORMATION

46. PREPARED BY Judith Hunt

47. ORGANIZATION UMSL Arch. Survey

48. DATE

49. REVISION DATE(S)

RETURN THIS FORM WHEN COMPLETED TO: OFFICE OF HISTORIC PRESERVATION
P.O. BOX 176
JEFFERSON CITY, MISSOURI 65102
PH. 314-751-4096

IF ADDITIONAL SPACE IS NEEDED, ATTACH SEPARATE SHEET(S) TO THIS FORM

1. NO. | 2. COUNTY | 4. PRESENT LOCAL NAME(S) OR DESIGNATION(S) | 5. OTHER NAME(S) | 6. TOWNSHIP | RANGE | SECTION

SLC-AS-003-955 An 7

MISSOURI OFFICE OF HISTORIC PRESERVATION

ARCHITECTURAL/HISTORIC INVENTORY SURVEY FORM

1. NO. OPS An 7

2. COUNTY

3. LOCATION OF NEGATIVES UMSL Arch Survey

4. PRESENT LOCAL NAME(S) OR DESIGNATION(S) 3141 Chouteau (corner Compton)

5. OTHER NAME(S) "Trading Post" (1974 -)

6. SPECIFIC LEGAL LOCATION TOWNSHIP_____ RANGE_____ SECTION _____
IF CITY OR TOWN, STREET ADDRESS

7. CITY OR TOWN IF RURAL, VICINITY

8. DESCRIPTION OF LOCATION Commerical

9. COORDINATES UTM
LAT
LONG

10. SITE ( ) STRUCTURE ( )
BUILDING (X) OBJECT ( )

11. ON NATIONAL REGISTER ? YES ( ) NO ( )

12. IS IT ELIGIBLE ? YES ( ) NO ( )

13. PART OF ESTAB. HIST. DISTRICT ? YES ( ) NO ( )

14. DISTRICT POTENTIAL ? YES ( ) NO ( )

15. NAME OF ESTABLISHED DISTRICT

16. THEMATIC CATEGORY

17. DATE(S) OR PERIOD c. 1860 ?

18. STYLE OR DESIGN vernacular

19. ARCHITECT OR ENGINEER

20. CONTRACTOR OR BUILDER

21. ORIGINAL USE, IF APPARENT commerc. & resid.

22. PRESENT USE same

23. OWNERSHIP PUBLIC ( ) PRIVATE (X)

24. OWNER'S NAME AND ADDRESS IF KNOWN

25. OPEN TO PUBLIC ? YES (X) NO ( )

26. LOCAL CONTACT PERSON OR ORGANIZATION

27. OTHER SURVEYS IN WHICH INCLUDED

28. NO. OF STORIES 2

29. BASEMENT ? YES ( ) NO ( )

30. FOUNDATION MATERIAL rubble stone

31. WALL CONSTRUCTION brick

32. ROOF TYPE AND MATERIAL flat

33. NO. OF BAYS FRONT 9 SIDE e/w 4

34. WALL TREATMENT running bond

35. PLAN SHAPE rect.

36. CHANGES (EXPLAIN IN NO. 42) ADDITION ( ) ALTERED (X) MOVED ( )

37. CONDITION INTERIOR_____ EXTERIOR GOOD

38. PRESERVATION UNDERWAY ? YES (X) NO ( )

39. ENDANGERED ? BY WHAT ? YES ( ) NO ( )

40. VISIBLE FROM PUBLIC ROAD ? YES (X) NO ( )

41. DISTANCE FROM AND FRONTAGE ON ROAD 10' @20'

42. FURTHER DESCRIPTION OF IMPORTANT FEATURES

Cast iron front, in fill of wood/glass. 3 columns, classical influence; rosette deco. across iron lintel. Segmental arches over 2nd story bays, stone sills & deco. detail. 4 light sash. Wood cornice w/brackets. Twostory back porch. Transom over doors.



43. HISTORY AND SIGNIFICANCE

By 1953 was liquor store; Chouteau Pkg. Liquor

44. DESCRIPTION OF ENVIRONMENT AND OUTBUILDINGS

45. SOURCES OF INFORMATION

Mgr. Jimmy Pampkin

46. PREPARED BY Judith Hunt

47. ORGANIZATION UMSL Arch. Survey

48. DATE

49. REVISION DATE(S)

RETURN THIS FORM WHEN COMPLETED TO: OFFICE OF HISTORIC PRESERVATION
P.O. BOX 176
JEFFERSON CITY, MISSOURI 65102
PH. 314-751-4096

IF ADDITIONAL SPACE IS NEEDED, ATTACH SEPARATE SHEET(S) TO THIS FORM

1. NO. 2. COUNTY 4. PRESENT LOCAL NAME(S) OR DESIGNATION(S) 5. OTHER NAME(S) 6. TOWNSHIP RANGE SECTION


CHO LU

SLC-HS-003-056

MISSOURI OFFICE OF HISTORIC PRESERVATION

ARCHITECTURAL/HISTORIC INVENTORY SURVEY FORM

1. NO. MLK Jn 2

2. COUNTY

3. LOCATION OF NEGATIVES UMSL Arch. Survey

4. PRESENT LOCAL NAME(S) OR DESIGNATION(S) 1900 blcok of Cole St.

5. OTHER NAME(S) Fehlig & Sons Lumber

6. SPECIFIC LEGAL LOCATION TOWNSHIP_____ RANGE_____ SECTION _____
IF CITY OR TOWN, STREET ADDRESS

7. CITY OR TOWN IF RURAL, VICINITY

8. DESCRIPTION OF LOCATION
Industrial area.

9. COORDINATES UTM
LAT
LONG

10. SITE ( ) STRUCTURE ( )
BUILDING (X) OBJECT ( )

11. ON NATIONAL REGISTER? YES ( ) NO (X)

12. IS IT ELIGIBLE? YES ( ) NO ( )

13. PART OF ESTAB. HIST. DISTRICT? YES ( ) NO (X)

14. DISTRICT POTENTIAL? YES ( ) NO ( )

15. NAME OF ESTABLISHED DISTRICT

16. THEMATIC CATEGORY

17. DATE(S) OR PERIOD early 20th C.

18. STYLE OR DESIGN vernacular

19. ARCHITECT OR ENGINEER

20. CONTRACTOR OR BUILDER

21. ORIGINAL USE, IF APPARENT warehouse

22. PRESENT USE same

23. OWNERSHIP PUBLIC ( ) PRIVATE (X)

24. OWNER'S NAME AND ADDRESS IF KNOWN

25. OPEN TO PUBLIC? YES ( ) NO (X)

26. LOCAL CONTACT PERSON OR ORGANIZATION

27. OTHER SURVEYS IN WHICH INCLUDED

28. NO. OF STORIES 1

29. BASEMENT? YES ( ) NO ( )

30. FOUNDATION MATERIAL

31. WALL CONSTRUCTION masonry

32. ROOF TYPE AND MATERIAL flat

33. NO. OF BAYS FRONT 1 SIDE

34. WALL TREATMENT painted

35. PLAN SHAPE rect.

36. CHANGES (EXPLAIN IN NO. 42) ADDITION ( ) ALTERED ( ) MOVED ( )

37. CONDITION INTERIOR_____ EXTERIOR very good

38. PRESERVATION UNDERWAY? YES (X) NO ( )

39. ENDANGERED? BY WHAT? YES ( ) NO ( )

40. VISIBLE FROM PUBLIC ROAD? YES (X) NO ( )

41. DISTANCE FROM AND FRONTAGE ON ROAD 12' @ 40'

42. FURTHER DESCRIPTION OF IMPORTANT FEATURES
Ceramic tile coping. No archit. detail. One garage door-sole entry way. Used for storage, etc. Also on this block, metal canopy structure used to shelter lumber, erected 1982.



43. HISTORY AND SIGNIFICANCE

44. DESCRIPTION OF ENVIRONMENT AND OUTBUILDINGS

45. SOURCES OF INFORMATION
Mr. Vincent Fehlig, Former President

46. PREPARED BY
Judith Hunt

47. ORGANIZATION
UMSL Arch. Survey

48. DATE 49. REVISION DATE(S)

RETURN THIS FORM WHEN COMPLETED TO: OFFICE OF HISTORIC PRESERVATION
P.O. BOX 176
JEFFERSON CITY, MISSOURI 65102
PH. 314-751-4096

IF ADDITIONAL SPACE IS NEEDED, ATTACH SEPARATE SHEET(S) TO THIS FORM

1. NO. 2. COUNTY 3. TOWNSHIP RANGE SECTION 4. PRESENT LOCAL NAME(S) OR DESIGNATION(S) 5. OTHER NAME(S) 6. TOWNSHIP RANGE

SLC-AS-003-057

MISSOURI OFFICE OF HISTORIC PRESERVATION

ARCHITECTURAL/HISTORIC INVENTORY SURVEY FORM

1. NO. MLK Ds3

2. COUNTY St. Louis

3. LOCATION OF NEGATIVES UMSL Arch Survey

4. PRESENT LOCAL NAME(S) OR DESIGNATION(S) Fehlig Lumber, est. 1873

5. OTHER NAME(S) 1909 Cole

6. SPECIFIC LEGAL LOCATION TOWNSHIP_____ RANGE_____ SECTION _____
IF CITY OR TOWN, STREET ADDRESS

7. CITY OR TOWN IF RURAL, VICINITY

8. DESCRIPTION OF LOCATION
Industrial area

9. COORDINATES UTM
LAT
LONG

10. SITE ( ) STRUCTURE ( )
BUILDING (X) OBJECT ( )

11. ON NATIONAL REGISTER? YES ( ) NO (X)

12. IS IT ELIGIBLE? YES ( ) NO ( )

13. PART OF ESTAB. HIST. DISTRICT? YES ( ) NO (X)

14. DISTRICT POTENTIAL? YES ( ) NO ( )

15. NAME OF ESTABLISHED DISTRICT

16. THEMATIC CATEGORY

17. DATE(S) OR PERIOD
pre-1920

18. STYLE OR DESIGN
vernacular/ Georgian infl.

19. ARCHITECT OR ENGINEER

20. CONTRACTOR OR BUILDER

21. ORIGINAL USE, IF APPARENT
residential/commercial

22. PRESENT USE
offices for firm

23. OWNERSHIP PUBLIC ( ) PRIVATE (X)

24. OWNER'S NAME AND ADDRESS IF KNOWN

25. OPEN TO PUBLIC? YES (X) NO ( )

26. LOCAL CONTACT PERSON OR ORGANIZATION

27. OTHER SURVEYS IN WHICH INCLUDED

28. NO. OF STORIES 2

29. BASEMENT? YES ( ) NO ( )

30. FOUNDATION MATERIAL
stone

31. WALL CONSTRUCTION
masonry

32. ROOF TYPE AND MATERIAL
flat

33. NO. OF BAYS FRONT 6 SIDE

34. WALL TREATMENT
painted

35. PLAN SHAPE rect

36. CHANGES (EXPLAIN IN NO. 42) ADDITION (X) ALTERED ( ) MOVED ( )

37. CONDITION
INTERIOR altered; exc.
EXTERIOR excellent

38. PRESERVATION UNDERWAY? YES (X) NO ( )

39. ENDANGERED? BY WHAT? YES ( ) NO ( )

40. VISIBLE FROM PUBLIC ROAD? YES (X) NO ( )

41. DISTANCE FROM AND FRONTAGE ON ROAD 15' @ 20, side @140

42. FURTHER DESCRIPTION OF IMPORTANT FEATURES
Raised brick course above flat arched, sash windows. Lower windows; low segmented arches. Center door w/transom has Georgian pediment, over corbelled brackets. Raised brick quoins at sides. Some details suggestive of Georgian style. Apparently 3 additions in brick, to rear; no bays.



43. HISTORY AND SIGNIFICANCE
See c Ds4

44. DESCRIPTION OF ENVIRONMENT AND OUTBUILDINGS

45. SOURCES OF INFORMATION
Mr. Vincent Fehlig, former president of firm.

46. PREPARED BY
J. Hunt

47. ORGANIZATION
UMSL Arch Survey

48. DATE

49. REVISION DATE(S)

RETURN THIS FORM WHEN COMPLETED TO: OFFICE OF HISTORIC PRESERVATION
P.O. BOX 176
JEFFERSON CITY, MISSOURI 65102
PH. 314-751-4096

IF ADDITIONAL SPACE IS NEEDED, ATTACH SEPARATE SHEET(S) TO THIS FORM

1. NO. 2. COUNTY 4. PRESENT LOCAL NAME(S) OR DESIGNATION(S) 5. OTHER NAME(S) 6. TOWNSHIP RANGE SECTION



SLC-NS-003-058

MISSOURI OFFICE OF HISTORIC PRESERVATION

ARCHITECTURAL/HISTORIC INVENTORY SURVEY FORM

1. NO. MLK Ds4

2. COUNTY St. Louis

3. LOCATION OF NEGATIVES UMSL Arch. Survey

4. PRESENT LOCAL NAME(S) OR DESIGNATION(S) Fehlig Bros. Box & Lumber Co.

5. OTHER NAME(S) 1900 block Cole

6. SPECIFIC LEGAL LOCATION TOWNSHIP_____ RANGE_____ SECTION _____
IF CITY OR TOWN, STREET ADDRESS

7. CITY OR TOWN IF RURAL, VICINITY

8. DESCRIPTION OF LOCATION Industrial area.

9. COORDINATES UTM
LAT
LONG

10. SITE ( ) STRUCTURE ( )
BUILDING (X) OBJECT ( )

11. ON NATIONAL REGISTER? YES ( ) NO ( )

12. IS IT ELIGIBLE? YES ( ) NO ( )

13. PART OF ESTAB. HIST. DISTRICT? YES ( ) NO ( )

14. DISTRICT POTENTIAL? YES ( ) NO ( )

15. NAME OF ESTABLISHED DISTRICT

16. THEMATIC CATEGORY

17. DATE(S) OR PERIOD Partial, by 1883, 1875. 1960'

18. STYLE OR DESIGN vernacular/industrial

19. ARCHITECT OR ENGINEER

20. CONTRACTOR OR BUILDER

21. ORIGINAL USE, IF APPARENT industrial

22. PRESENT USE same

23. OWNERSHIP PUBLIC ( ) PRIVATE (X)

24. OWNER'S NAME AND ADDRESS IF KNOWN

25. OPEN TO PUBLIC? YES (X) NO ( )

26. LOCAL CONTACT PERSON OR ORGANIZATION

27. OTHER SURVEYS IN WHICH INCLUDED

28. NO. OF STORIES 1

29. BASEMENT? YES ( ) NO ( )

30. FOUNDATION MATERIAL

31. WALL CONSTRUCTION masonry

32. ROOF TYPE AND MATERIAL flat

33. NO. OF BAYS FRONT 6 SIDE

34. WALL TREATMENT painted

35. PLAN SHAPE rect.

36. CHANGES (EXPLAIN IN NO. 42) ADDITION (X) ALTERED ( ) MOVED ( )

37. CONDITION INTERIOR_____ EXTERIOR EXCELLENT

38. PRESERVATION UNDERWAY? YES (X) NO ( )

39. ENDANGERED? BY WHAT? YES ( ) NO ( )

40. VISIBLE FROM PUBLIC ROAD? YES (X) NO ( )

41. DISTANCE FROM AND FRONTAGE ON ROAD 15' @ 120' + 35' roof

42. FURTHER DESCRIPTION OF IMPORTANT FEATURES
Parapets. No archit. detail. Large bays w. cast iron insets. over. 1 standard entry door w/large paned at jamb. Center section (to raised parapets at either side) roofed over in 1960s, steel beams w/wood rafters. Older brick bldg. behind, w/large bays, raised skylight, segmental arches over windows. Now concreted, part of this floor was dirt-within Mr. Fehlig's memory.



43. HISTORY AND SIGNIFICANCE Fehlig brothers (2) est. firm in 1873, manuf. wood boxes as shipping containers for oil, meat, etc. Bros. separated since each had sons to bring into business. This branch had 5 sons, and now their gr.sons in this firm. In 1926, began lumber yard. In 1931 entered specialty field-window displays for Famous-Barr, etc. 5 generations in this firm to date (1984). Site makred "Planing Mill", Hopkins, Plate 8. 1883. Bldgs. may be incorporated in present complex. Also, Sanborn, Plate 51.

44. DESCRIPTION OF ENVIRONMENT AND OUTBUILDINGS
Brick sidewalks

45. SOURCES OF INFORMATION
Mr. Vincent Fehlig, former President 2nd generation; 50 years in business.

RETURN THIS FORM WHEN COMPLETED TO: OFFICE OF HISTORIC PRESERVATION
P.O. BOX 176
JEFFERSON CITY, MISSOURI 65102
PH. 314-751-4096

IF ADDITIONAL SPACE IS NEEDED, ATTACH SEPARATE SHEET(S) TO THIS FORM

46. PREPARED BY J. Hunt

47. ORGANIZATION UMSL Arch Survey

48. DATE

49. REVISION DATE(S)

1. NO. | 2. COUNTY | 4. PRESENT LOCAL NAME(S) OR DESIGNATION(S) | 5. OTHER NAME(S) | 6. TOWNSHIP | RANGE | SECTION

SLC-AS-003-059

MISSOURI OFFICE OF HISTORIC PRESERVATION

ARCHITECTURAL/HISTORIC INVENTORY SURVEY FORM

1. NO. MLK Hn 3

2. COUNTY

3. LOCATION OF NEGATIVES UMSL Arch. Survey

4. PRESENT LOCAL NAME(S) OR DESIGNATION(S) 2100 Cole

5. OTHER NAME(S) Dowdy Steel Supply

6. SPECIFIC LEGAL LOCATION TOWNSHIP_____ RANGE_____ SECTION _____
IF CITY OR TOWN, STREET ADDRESS

7. CITY OR TOWN IF RURAL, VICINITY

8. DESCRIPTION OF LOCATION
Vacant to n., e., w. To rear, 2 story commercial & Lambert Pharmaceutical.

9. COORDINATES UTM
LAT
LONG

10. SITE ( ) STRUCTURE ( )
BUILDING (X) OBJECT ( )

11. ON NATIONAL REGISTER? YES ( ) NO (X)

12. IS IT ELIGIBLE? YES ( ) NO ( )

13. PART OF ESTAB. HIST. DISTRICT? YES ( ) NO (X)

14. DISTRICT POTENTIAL? YES ( ) NO ( )

15. NAME OF ESTABLISHED DISTRICT

16. THEMATIC CATEGORY

17. DATE(S) OR PERIOD early 20th C. ?

18. STYLE OR DESIGN vernacular/industrial

19. ARCHITECT OR ENGINEER

20. CONTRACTOR OR BUILDER

21. ORIGINAL USE, IF APPARENT industrial

22. PRESENT USE light industrial

23. OWNERSHIP PUBLIC ( ) PRIVATE (X)

24. OWNER'S NAME AND ADDRESS IF KNOWN

25. OPEN TO PUBLIC? YES (X) NO ( )

26. LOCAL CONTACT PERSON OR ORGANIZATION

27. OTHER SURVEYS IN WHICH INCLUDED

28. NO. OF STORIES 2

29. BASEMENT? YES ( ) NO ( )

30. FOUNDATION MATERIAL stone

31. WALL CONSTRUCTION masonry

32. ROOF TYPE AND MATERIAL flat

33. NO. OF BAYS FRONT 14 SIDE

34. WALL TREATMENT common bond

35. PLAN SHAPE rect.

36. CHANGES (EXPLAIN IN NO. 42) ADDITION ( ) ALTERED ( ) MOVED ( )

37. CONDITION
INTERIOR_____
EXTERIOR excellent

38. PRESERVATION UNDERWAY? YES (X) NO ( )

39. ENDANGERED? BY WHAT? YES ( ) NO ( )

40. VISIBLE FROM PUBLIC ROAD? YES (X) NO ( )

41. DISTANCE FROM AND FRONTAGE ON ROAD 15' @60'

42. FURTHER DESCRIPTION OF IMPORTANT FEATURES
Concrete coping at roof line. Recessed bay sections. Metal frame windows, brick sills. Entry door may have been altered; now filled over door w/glass brick. To w., marks of old addition since removed.



43. HISTORY AND SIGNIFICANCE
Beck Stove & Combustion Co., here @ 25 yrs., bldg. previously made stoves & furnaces. Old additions, to w. Dowdy distributes steel products of all kinds.
Bldg. in exc. structural condition -(from owner.)

44. DESCRIPTION OF ENVIRONMENT AND OUTBUILDINGS

45. SOURCES OF INFORMATION
Mr. Pat Hamill; also, present owner

46. PREPARED BY Judith Hunt

47. ORGANIZATION UMSL Arch. Survey

48. DATE

49. REVISION DATE(S)

RETURN THIS FORM WHEN COMPLETED TO: OFFICE OF HISTORIC PRESERVATION
P.O. BOX 176
JEFFERSON CITY, MISSOURI 65102
PH. 314-751-4096

IF ADDITIONAL SPACE IS NEEDED, ATTACH SEPARATE SHEET(S) TO THIS FORM

1. NO. | 2. COUNTY | 4. PRESENT LOCAL NAME(S) OR DESIGNATION(S) | 5. OTHER NAME(S) | 6. TOWNSHIP | RANGE | SECTION

SLC-AS-003-060

MISSOURI OFFICE OF HISTORIC PRESERVATION

ARCHITECTURAL/HISTORIC INVENTORY SURVEY FORM

1. NO. C Gs 3

2. COUNTY

3. LOCATION OF NEGATIVES UMSL Arch. Survey

4. PRESENT LOCAL NAME(S) OR DESIGNATION(S) Cole & 22nd St.

5. OTHER NAME(S) Cipco Corp. Shipping-Receiving

6. SPECIFIC LEGAL LOCATION
TOWNSHIP _____ RANGE _____ SECTION _____
IF CITY OR TOWN, STREET ADDRESS

7. CITY OR TOWN IF RURAL, VICINITY

8. DESCRIPTION OF LOCATION

9. COORDINATES UTM
LAT
LONG

10. SITE ( ) STRUCTURE ( )
BUILDING (X) OBJECT ( )

11. ON NATIONAL REGISTER? YES ( ) NO (X)

12. IS IT ELIGIBLE? YES ( ) NO ( )

13. PART OF ESTAB. HIST. DISTRICT? YES ( ) NO (X)

14. DISTRICT POTENTIAL? YES ( ) NO ( )

15. NAME OF ESTABLISHED DISTRICT

16. THEMATIC CATEGORY

17. DATE(S) OR PERIOD

18. STYLE OR DESIGN vernacular/industrial

19. ARCHITECT OR ENGINEER

20. CONTRACTOR OR BUILDER

21. ORIGINAL USE, IF APPARENT industrial

22. PRESENT USE same

23. OWNERSHIP PUBLIC ( ) PRIVATE (X)

24. OWNER'S NAME AND ADDRESS IF KNOWN

25. OPEN TO PUBLIC? YES (X) NO ( )

26. LOCAL CONTACT PERSON OR ORGANIZATION

27. OTHER SURVEYS IN WHICH INCLUDED

28. NO. OF STORIES 2, 1

29. BASEMENT? YES (X) NO ( )

30. FOUNDATION MATERIAL concrete, stone

31. WALL CONSTRUCTION

32. ROOF TYPE AND MATERIAL flat

33. NO. OF BAYS FRONT 8 SIDE 22nd 24

34. WALL TREATMENT

35. PLAN SHAPE rect.

36. CHANGES (EXPLAIN IN NO. 42) ADDITION (X) ALTERED ( ) MOVED ( )

37. CONDITION
INTERIOR _____
EXTERIOR excellent

38. PRESERVATION UNDERWAY? YES (X) NO ( )

39. ENDANGERED? BY WHAT? YES ( ) NO ( )

40. VISIBLE FROM PUBLIC ROAD? YES (X) NO ( )

41. DISTANCE FROM AND FRONTAGE ON ROAD 12' @100'

42. FURTHER DESCRIPTION OF IMPORTANT FEATURES

No archit. trim. Brick sills for large metal 15-light casement windows. 2 loading bays. Adjoining: 1 story bldg.: old brick, prob. refaced on 22nd. to s. 6 tall windows on side, no trim. Stone foundation.



43. HISTORY AND SIGNIFICANCE

44. DESCRIPTION OF ENVIRONMENT AND OUTBUILDINGS

45. SOURCES OF INFORMATION

46. PREPARED BY J. Junt

47. ORGANIZATION UMSL Arch. Survey

48. DATE

49. REVISION DATE(S)

RETURN THIS FORM WHEN COMPLETED TO: OFFICE OF HISTORIC PRESERVATION
P.O. BOX 176
JEFFERSON CITY, MISSOURI 65102
PH. 314-751-4096

IF ADDITIONAL SPACE IS NEEDED, ATTACH SEPARATE SHEET(S) TO THIS FORM

1. NO. 2. COUNTY 3. LOCATION OF NEGATIVES 4. PRESENT LOCAL NAME(S) OR DESIGNATION(S) 5. OTHER NAME(S) 6. TOWNSHIP RANGE SECTION

SLC-AS-003-061

MISSOURI OFFICE OF HISTORIC PRESERVATION

ARCHITECTURAL/HISTORIC INVENTORY SURVEY FORM

1. NO. C Gs 1

2. COUNTY

3. LOCATION OF NEGATIVES UMSL Arc. Survey

4. PRESENT LOCAL NAME(S) OR DESIGNATION(S) 2200 block Cole

5. OTHER NAME(S) part of Cipco Corp.

6. SPECIFIC LEGAL LOCATION
TOWNSHIP_____ RANGE_____ SECTION _____
IF CITY OR TOWN, STREET ADDRESS

7. CITY OR TOWN IF RURAL, VICINITY

8. DESCRIPTION OF LOCATION
Light industrial adjoins: 2206 Cole (Cipco Corp.)

9. COORDINATES UTM
LAT
LONG

10. SITE ( ) STRUCTURE ( )
BUILDING (X) OBJECT ( )

11. ON NATIONAL REGISTER? YES ( ) NO (X)

12. IS IT ELIGIBLE? YES ( ) NO ( )

13. PART OF ESTAB. HIST. DISTRICT? YES ( ) NO (X)

14. DISTRICT POTENTIAL? YES ( ) NO ( )

15. NAME OF ESTABLISHED DISTRICT

16. THEMATIC CATEGORY

17. DATE(S) OR PERIOD c.1900

18. STYLE OR DESIGN vernacular /late Victorian

19. ARCHITECT OR ENGINEER

20. CONTRACTOR OR BUILDER

21. ORIGINAL USE, IF APPARENT commercial/residential

22. PRESENT USE commercial

23. OWNERSHIP PUBLIC ( ) PRIVATE (X)

24. OWNER'S NAME AND ADDRESS IF KNOWN

25. OPEN TO PUBLIC? YES ( ) NO (X)

26. LOCAL CONTACT PERSON OR ORGANIZATION

27. OTHER SURVEYS IN WHICH INCLUDED

28. NO. OF STORIES 2

29. BASEMENT? YES ( ) NO ( )

30. FOUNDATION MATERIAL stone

31. WALL CONSTRUCTION masonry

32. ROOF TYPE AND MATERIAL flat

33. NO. OF BAYS FRONT 12 SIDE

34. WALL TREATMENT brick

35. PLAN SHAPE rect.

36. CHANGES (EXPLAIN IN NO. 42) ADDITION ( ) ALTERED ( ) MOVED ( )

37. CONDITION
INTERIOR_____
EXTERIOR good

38. PRESERVATION UNDERWAY? YES (X) NO ( )

39. ENDANGERED? BY WHAT? YES ( ) NO ( )

40. VISIBLE FROM PUBLIC ROAD? YES (X) NO ( )

41. DISTANCE FROM AND FRONTAGE ON ROAD 15' @40'

42. FURTHER DESCRIPTION OF IMPORTANT FEATURES

Few architectural details. First floor- wood pilasters divide windows; wood sills. Cast iron steps. Segmental arches over 2nd fl. windows. Recessed areas on roof line, ceramic coping. Cut stones at foundation line, below masonry piers.



43. HISTORY AND SIGNIFICANCE

44. DESCRIPTION OF ENVIRONMENT AND OUTBUILDINGS

45. SOURCES OF INFORMATION

46. PREPARED BY J.Hunt

47. ORGANIZATION UMSL Arch. Survey

48. DATE

49. REVISION DATE(S)

RETURN THIS FORM WHEN COMPLETED TO: OFFICE OF HISTORIC PRESERVATION
P.O. BOX 176
JEFFERSON CITY, MISSOURI 65102
PH. 314-751-4096

IF ADDITIONAL SPACE IS NEEDED, ATTACH SEPARATE SHEET(S) TO THIS FORM

1. NO. 2. COUNTY 4. PRESENT LOCAL NAME(S) OR DESIGNATION(S) 5. OTHER NAME(S) 6. TOWNSHIP RANGE SECTION

SLC-AS-003-062

MISSOURI OFFICE OF HISTORIC PRESERVATION

ARCHITECTURAL/HISTORIC INVENTORY SURVEY FORM

1. NO. MLK Ae2

2. COUNTY St. Louis

3. LOCATION OF NEGATIVES UMSL Arch. Survey

4. PRESENT LOCAL NAME(S) OR DESIGNATION(S) 2201 Cole (facade on 22nd)

5. OTHER NAME(S) Marham Equipment

6. SPECIFIC LEGAL LOCATION TOWNSHIP_____ RANGE_____ SECTION _____

IF CITY OR TOWN, STREET ADDRESS

7. CITY OR TOWN IF RURAL, VICINITY

8. DESCRIPTION OF LOCATION Sets to s. of CBI, across alley. Commerical/industrial area.

9. COORDINATES UTM

LAT

LONG

10. SITE ( ) STRUCTURE ( )
BUILDING (X) OBJECT ( )

11. ON NATIONAL REGISTER? YES ( ) NO (X)

12. IS IT ELIGIBLE? YES (X) NO ( )

13. PART OF ESTAB. HIST. DISTRICT? YES ( ) NO ( )

14. DISTRICT POTENTIAL? YES ( ) NO ( )

15. NAME OF ESTABLISHED DISTRICT

16. THEMATIC CATEGORY

17. DATE(S) OR PERIOD @1912; late 1930's

18. STYLE OR DESIGN vernacular/ ~~industrial~~

19. ARCHITECT OR ENGINEER

20. CONTRACTOR OR BUILDER

21. ORIGINAL USE, IF APPARENT industrial

22. PRESENT USE same

23. OWNERSHIP PUBLIC ( ) PRIVATE (X)

24. OWNER'S NAME AND ADDRESS IF KNOWN

25. OPEN TO PUBLIC? YES (X) NO ( )

26. LOCAL CONTACT PERSON OR ORGANIZATION

27. OTHER SURVEYS IN WHICH INCLUDED

28. NO. OF STORIES 1

29. BASEMENT? YES ( ) ? NO ( )

30. FOUNDATION MATERIAL

31. WALL CONSTRUCTION masonry

32. ROOF TYPE AND MATERIAL flat

33. NO. OF BAYS FRONT 5 SIDE Cole 3

34. WALL TREATMENT brick - painted

35. PLAN SHAPE rect

36. CHANGES (EXPLAIN IN NO. 42) ADDITION ( ) ALTERED ( ) MOVED ( )

37. CONDITION INTERIOR_____ EXTERIOR good

38. PRESERVATION UNDERWAY? YES (X) NO ( )

39. ENDANGERED? BY WHAT? YES ( ) NO ( )

40. VISIBLE FROM PUBLIC ROAD? YES (X) NO ( )

41. DISTANCE FROM AND FRONTAGE ON ROAD 12' @ 60'

42. FURTHER DESCRIPTION OF IMPORTANT FEATURES

Large bay w/ raised brick piers at jambs. To right, 3 windows bricked in; older portion of bldg. Newer windows louvered. Raised 3-brick course on upper facade.



43. HISTORY AND SIGNIFICANCE Mr. Hamill is the 3rd generation of family in business at this location. His grandfather founded Hamill Transfer in 1880. This corner was purchased @1930 from the Sayman estate. It was a carriage house, blacksmith shop, small zoo and riding ring. The ring wall was raised & roofed comprising most of 22nd St. facade and Cole St. corner. Two small brick houses were included in the roofed enclosure; these razed @1980. An interior wall is formed largely of old railroad roundhse windows.

Sanborn. "Private garage" as of 1932.

44. DESCRIPTION OF ENVIRONMENT AND OUTBUILDINGS Glass tiles in sidewalk across 22nd, are remains of a 4-storey lamp factory (burned 1974@). This had, as did many bldgs., 2 basements, glass tiles were to provide light to basement. Also had a cave beneath. Sayman stables were north of ring complex, across Carr; demolished.

45. SOURCES OF INFORMATION

Pat Hamill Marham Equipment

46. PREPARED BY J. Hunt

47. ORGANIZATION UMSL Arch. Survey

48. DATE

49. REVISION DATE(S)

RETURN THIS FORM WHEN COMPLETED TO: OFFICE OF HISTORIC PRESERVATION
P.O. BOX 176
JEFFERSON CITY, MISSOURI 65102
PH. 314-751-4096

IF ADDITIONAL SPACE IS NEEDED, ATTACH SEPARATE SHEET(S) TO THIS FORM

1. NO. | 2. COUNTY | 4. PRESENT LOCAL NAME(S) OR DESIGNATION(S) | 5. OTHER NAME(S) | 6. TOWNSHIP | RANGE | SECTION

SLC-AS-003-063

MISSOURI OFFICE OF HISTORIC PRESERVATION

ARCHITECTURAL/HISTORIC INVENTORY SURVEY FORM

1. NO. C Gs 2

2. COUNTY

3. LOCATION OF NEGATIVES UMSL Arch. Survey

4. PRESENT LOCAL NAME(S) OR DESIGNATION(S) 2206 Cole

5. OTHER NAME(S) Cipco Corp.

6. SPECIFIC LEGAL LOCATION TOWNSHIP_____ RANGE_____ SECTION _____
IF CITY OR TOWN, STREET ADDRESS

7. CITY OR TOWN IF RURAL, VICINITY

8. DESCRIPTION OF LOCATION
Light industrial

9. COORDINATES UTM
LAT
LONG

10. SITE ( ) STRUCTURE ( )
BUILDING (X) OBJECT ( )

11. ON NATIONAL REGISTER? YES ( ) NO (X)

12. IS IT ELIGIBLE? YES ( ) NO ( )

13. PART OF ESTAB. HIST. DISTRICT? YES ( ) NO (X)

14. DISTRICT POTENTIAL? YES ( ) NO ( )

15. NAME OF ESTABLISHED DISTRICT

16. THEMATIC CATEGORY

17. DATE(S) OR PERIOD c. 1925 ?

18. STYLE OR DESIGN vernacular/Art Deco inf

19. ARCHITECT OR ENGINEER

20. CONTRACTOR OR BUILDER

21. ORIGINAL USE, IF APPARENT commercial/industrial

22. PRESENT USE industrial

23. OWNERSHIP PUBLIC ( ) PRIVATE (X)

24. OWNER'S NAME AND ADDRESS IF KNOWN

25. OPEN TO PUBLIC? YES ( ) NO (X)

26. LOCAL CONTACT PERSON OR ORGANIZATION

27. OTHER SURVEYS IN WHICH INCLUDED

28. NO. OF STORIES 2

29. BASEMENT? YES ( ) ? NO ( )

30. FOUNDATION MATERIAL ?

31. WALL CONSTRUCTION masonry

32. ROOF TYPE AND MATERIAL flat

33. NO. OF BAYS FRONT 16 SIDE

34. WALL TREATMENT brick

35. PLAN SHAPE rect.

36. CHANGES (EXPLAIN IN NO. 42) ADDITION (X) ALTERED ( ) MOVED ( )

37. CONDITION
INTERIOR_____
EXTERIOR GOOD

38. PRESERVATION UNDERWAY? YES (X) NO ( )

39. ENDANGERED? BY WHAT? YES ( ) NO ( )

40. VISIBLE FROM PUBLIC ROAD? YES (X) NO ( )

41. DISTANCE FROM AND FRONTAGE ON ROAD 15' @40'

42. FURTHER DESCRIPTION OF IMPORTANT FEATURES
(Main building) possibly re-faced. Parapet, raised center. Raised brick course above 2nd fl. windows. Lintels & sills brick. Raised brick course w/dentil pattern between 1st & 2nd floor.
Addition: Flat parapet. 8 bays. Lintels & sills brick. No decoration. Same ceramic coping as main bldg.



43. HISTORY AND SIGNIFICANCE
was Crowder Sprinkler Manufacturing, before purchase by Cipco.

44. DESCRIPTION OF ENVIRONMENT AND OUTBUILDINGS

45. SOURCES OF INFORMATION
Mr. Pat Hamill

46. PREPARED BY
J. Hunt

47. ORGANIZATION
UMSL Arch. Survey

48. DATE

49. REVISION DATE(S)

RETURN THIS FORM WHEN COMPLETED TO: OFFICE OF HISTORIC PRESERVATION
P.O. BOX 176
JEFFERSON CITY, MISSOURI 65102
PH. 314-751-4096

IF ADDITIONAL SPACE IS NEEDED, ATTACH SEPARATE SHEET(S) TO THIS FORM

1. NO. 2. COUNTY 4. PRESENT LOCAL NAME(S) OR DESIGNATION(S) 5. OTHER NAME(S) 6. TOWNSHIP RANGE SECTION

SLC-AS-003-064

MISSOURI OFFICE OF HISTORIC PRESERVATION

ARCHITECTURAL/HISTORIC INVENTORY SURVEY FORM

1. NO. MLK As3

2. COUNTY St. Louis

3. LOCATION OF NEGATIVES UMSL Arch Survey

4. PRESENT LOCAL NAME(S) OR DESIGNATION(S) 2215 Cole

5. OTHER NAME(S)

6. SPECIFIC LEGAL LOCATION TOWNSHIP_____ RANGE_____ SECTION_____
IF CITY OR TOWN, STREET ADDRESS

7. CITY OR TOWN IF RURAL, VICINITY

8. DESCRIPTION OF LOCATION
in row of commerce bldgs. Also across Cole. Directly across, vacent lot s., to w. recently blt. school.

9. COORDINATES UTM
LAT
LONG

10. SITE ( ) STRUCTURE ( )
BUILDING (X) OBJECT ( )

11. ON NATIONAL REGISTER? YES ( ) NO (X)

12. IS IT ELIGIBLE? YES ( ) NO ( )

13. PART OF ESTAB. HIST. DISTRICT? YES ( ) NO (X)

14. DISTRICT POTENTIAL? YES ( ) NO ( )

15. NAME OF ESTABLISHED DISTRICT

16. THEMATIC CATEGORY

17. DATE(S) OR PERIOD (prob.) extant 1883

18. STYLE OR DESIGN vernacular

19. ARCHITECT OR ENGINEER

20. CONTRACTOR OR BUILDER

21. ORIGINAL USE, IF APPARENT commerc./industrial

22. PRESENT USE vacant

23. OWNERSHIP PUBLIC ( ) PRIVATE (?)

24. OWNER'S NAME AND ADDRESS IF KNOWN

25. OPEN TO PUBLIC? YES ( ) NO (X)

26. LOCAL CONTACT PERSON OR ORGANIZATION

27. OTHER SURVEYS IN WHICH INCLUDED

28. NO. OF STORIES 3

29. BASEMENT? YES ( ) NO ( )

30. FOUNDATION MATERIAL stone

31. WALL CONSTRUCTION masonry

32. ROOF TYPE AND MATERIAL flat

33. NO. OF BAYS FRONT 11 SIDE

34. WALL TREATMENT

35. PLAN SHAPE

36. CHANGES (EXPLAIN IN NO. 42) ADDITION ( ) ALTERED (X) MOVED ( )

37. CONDITION
INTERIOR_____
EXTERIOR poor

38. PRESERVATION UNDERWAY? YES (X) NO ( )

39. ENDANGERED? BY WHAT? YES ( ) NO ( )

40. VISIBLE FROM PUBLIC ROAD? YES (X) NO ( )

41. DISTANCE FROM AND FRONTAGE ON ROAD 12' @ 40'



42. FURTHER DESCRIPTION OF IMPORTANT FEATURES
3-row brick segmental arches over narrow windows, wooden arch infill, with triangular incised design. Stone sill. Curved end metal first floor cornice, modified. Dble door to left side. Wood framing.

43. HISTORY AND SIGNIFICANCE
Formerly a 4-storey building, said to be a cotton gin, in operation in ante-bellum times. In early 1900s, Saffron Mattress Co. bought building & also built two buildings & 1 storey addition to the west. Mr. Hammillpurchased 4-storey bldg;, then sold to present owner who removed 4th storey. His plans for bldg. are uncertain.
Pillow manufacturing, as of 1932. Sanborn. Due to additions and possible renumberomg. may be bldy. (2217), occupied by N.Y. Storage & Moving, 1895-1926. Gould Directory.

44. DESCRIPTION OF ENVIRONMENT AND OUTBUILDINGS

Hopkins, Plate 8, 1883.

45. SOURCES OF INFORMATION
Sanborn, Vol. 1W, p.17-25.
Mr. Pat Hamill Marham Truck Equipment.

46. PREPARED BY J Hunt

47. ORGANIZATION UMSL Arch. Survey

48. DATE

49. REVISION DATE(S)

RETURN THIS FORM WHEN COMPLETED TO: OFFICE OF HISTORIC PRESERVATION
P.O. BOX 176
JEFFERSON CITY, MISSOURI 65102
PH. 314-751-4096

IF ADDITIONAL SPACE IS NEEDED, ATTACH SEPARATE SHEET(S) TO THIS FORM

1. NO. | 2. COUNTY | 3. LOCATION OF NEGATIVES | 4. PRESENT LOCAL NAME(S) OR DESIGNATION(S) | 5. OTHER NAME(S) | 6. TOWNSHIP | RANGE | SECTION

SLC-AS-003-065

MISSOURI OFFICE OF HISTORIC PRESERVATION

ARCHITECTURAL/HISTORIC INVENTORY SURVEY FORM

1. NO. MLK As4

2. COUNTY St.Louis

3. LOCATION OF NEGATIVES UMSL UMSL Arch. Survey

4. PRESENT LOCAL NAME(S) OR DESIGNATION(S) 2217 ? Cole

5. OTHER NAME(S)

6. SPECIFIC LEGAL LOCATION TOWNSHIP_____ RANGE_____ SECTION _____
IF CITY OR TOWN, STREET ADDRESS

7. CITY OR TOWN IF RURAL, VICINITY

8. DESCRIPTION OF LOCATION
See MLK Bn3

9. COORDINATES UTM
LAT
LONG

10. SITE ( ) STRUCTURE ( )
BUILDING (X) OBJECT ( )

11. ON NATIONAL REGISTER ? YES ( ) NO (x)

12. IS IT ELIGIBLE? YES ( ) NO ( )

13. PART OF ESTAB. HIST. DISTRICT? YES ( ) NO (x)

14. DISTRICT POTENTIAL? YES ( ) NO ( )

15. NAME OF ESTABLISHED DISTRICT

16. THEMATIC CATEGORY

17. DATE(S) OR PERIOD

18. STYLE OR DESIGN vernacular

19. ARCHITECT OR ENGINEER

20. CONTRACTOR OR BUILDER

21. ORIGINAL USE, IF APPARENT commercial

22. PRESENT USE vacant

23. OWNERSHIP ? PUBLIC ( ) PRIVATE ( )

24. OWNER'S NAME AND ADDRESS IF KNOWN

25. OPEN TO PUBLIC? YES ( ) NO (X)

26. LOCAL CONTACT PERSON OR ORGANIZATION

27. OTHER SURVEYS IN WHICH INCLUDED

28. NO. OF STORIES 2

29. BASEMENT? YES ( ) NO ( )

30. FOUNDATION MATERIAL

31. WALL CONSTRUCTION masonry

32. ROOF TYPE AND MATERIAL flat

33. NO. OF BAYS FRONT 4 SIDE

34. WALL TREATMENT common red brick bond

35. PLAN SHAPE rect.

36. CHANGES (EXPLAIN IN NO. 42) ADDITION ( ) ALTERED ( ) MOVED ( )

37. CONDITION
INTERIOR_____
EXTERIOR_____

38. PRESERVATION UNDERWAY? YES ( ) NO ( )

39. ENDANGERED? BY WHAT? YES ( ) NO ( )

40. VISIBLE FROM PUBLIC ROAD? YES ( ) NO ( )

41. DISTANCE FROM AND FRONTAGE ON ROAD 12' @ 20'



42. FURTHER DESCRIPTION OF IMPORTANT FEATURES
Raised brick courses across facade & below roof line, at upper-window lintel level, 2' below sills, and at lower cornice line. No other trim at windows; brick sides. Wood framed bays. Lights boarded or missing on 2nd storey, lower, metal louver & 6-pane, frosted glass.

43. HISTORY AND SIGNIFICANCE
Built as an addition to 4-storey bldg. to e. by Saffron Mattress Co., after they located here in early 20th century, also next bldg. & addition to w.

Sanborn. Pillow Mfg. Co., as of 1932.

44. DESCRIPTION OF ENVIRONMENT AND OUTBUILDINGS

45. SOURCES OF INFORMATION
Mr. Pat Hamill, Hopkins, Plate 8. 1883. Sanborn, Vol 1W,17-25

46. PREPARED BY J. Hunt

47. ORGANIZATION UmSL Arch. Survey

48. DATE

49. REVISION DATE(S)

RETURN THIS FORM WHEN COMPLETED TO: OFFICE OF HISTORIC PRESERVATION
P.O. BOX 176
JEFFERSON CITY, MISSOURI 65102
PH. 314-751-4096

IF ADDITIONAL SPACE IS NEEDED, ATTACH SEPARATE SHEET(S) TO THIS FORM

1. NO. | 2. COUNTY | 4. PRESENT LOCAL NAME(S) OR DESIGNATION(S) | 5. OTHER NAME(S) | 6. TOWNSHIP | RANGE | SECTION

SLC-AS-003-066

MISSOURI OFFICE OF HISTORIC PRESERVATION

ARCHITECTURAL/HISTORIC INVENTORY SURVEY FORM

1. NO. MLK An5

2. COUNTY St. Louis

3. LOCATION OF NEGATIVES

4. PRESENT LOCAL NAME(S) OR DESIGNATION(S) 2219 ? Cole

5. OTHER NAME(S)

6. SPECIFIC LEGAL LOCATION TOWNSHIP_____ RANGE_____ SECTION _____
IF CITY OR TOWN, STREET ADDRESS

7. CITY OR TOWN IF RURAL, VICINITY

8. DESCRIPTION OF LOCATION See MLK Bn3

9. COORDINATES UTM
LAT
LONG

10. SITE ( ) STRUCTURE ( )
BUILDING (X) OBJECT ( )

11. ON NATIONAL REGISTER? YES ( ) NO (X)

12. IS IT ELIGIBLE? YES ( ) NO ( )

13. PART OF ESTAB. HIST. DISTRICT? YES ( ) NO (X)

14. DISTRICT POTENTIAL? YES ( ) NO ( )

15. NAME OF ESTABLISHED DISTRICT

16. THEMATIC CATEGORY

17. DATE(S) OR PERIOD

18. STYLE OR DESIGN vernacular/ eclectic

19. ARCHITECT OR ENGINEER

20. CONTRACTOR OR BUILDER

21. ORIGINAL USE, IF APPARENT commercial

22. PRESENT USE same

23. OWNERSHIP PUBLIC ( ) PRIVATE (X)

24. OWNER'S NAME AND ADDRESS IF KNOWN

25. OPEN TO PUBLIC? YES ( ) NO ( )

26. LOCAL CONTACT PERSON OR ORGANIZATION

27. OTHER SURVEYS IN WHICH INCLUDED

28. NO. OF STORIES 2

29. BASEMENT? YES ( ) NO ( )

30. FOUNDATION MATERIAL

31. WALL CONSTRUCTION masonry

32. ROOF TYPE AND MATERIAL flat

33. NO. OF BAYS FRONT 6 SIDE

34. WALL TREATMENT common bond

35. PLAN SHAPE rect.

36. CHANGES (EXPLAIN IN NO. 42) ADDITION (X) ALTERED (X) MOVED ( )

37. CONDITION INTERIOR_____ EXTERIOR poor

38. PRESERVATION UNDERWAY? YES ( ) NO (X)

39. ENDANGERED? BY WHAT? YES ( ) NO ( )

40. VISIBLE FROM PUBLIC ROAD? YES (X) NO ( )

41. DISTANCE FROM AND FRONTAGE ON ROAD 12' @ 40'



42. FURTHER DESCRIPTION OF IMPORTANT FEATURES

Stepped gable. Pent roof parapet, tiled. Heavy wood cornice w/dentils, paired consoles at ends. Large 2nd-storey windows, 10 lights. To either side, raised-brick rectangle w/ white brick infill, stone sills. Raised-brick course between storeys. 1st storey large central bay. Windows, 9-over 9-light. White brick lower addition, concrete coping at flat roof line. Raised brick rectangle outlined above garage door.

43. HISTORY AND SIGNIFICANCE

MLK An4

44. DESCRIPTION OF ENVIRONMENT AND OUTBUILDINGS

45. SOURCES OF INFORMATION

46. PREPARED BY

47. ORGANIZATION

48. DATE

49. REVISION DATE(S)

RETURN THIS FORM WHEN COMPLETED TO: OFFICE OF HISTORIC PRESERVATION
P.O. BOX 176
JEFFERSON CITY, MISSOURI 65102
PH. 314-751-4096

IF ADDITIONAL SPACE IS NEEDED, ATTACH SEPARATE SHEET(S) TO THIS FORM

1. NO. | 2. COUNTY | 4. PRESENT LOCAL NAME(S) OR DESIGNATION(S) | 5. OTHER NAME(S) | 6. TOWNSHIP | RANGE | SECTION

SLC-AS-003-067

MISSOURI OFFICE OF HISTORIC PRESERVATION

ARCHITECTURAL/HISTORIC INVENTORY SURVEY FORM

1. NO. MLK Qn 9

2. COUNTY

3. LOCATION OF NEGATIVES UMSL Arch. Survey

4. PRESENT LOCAL NAME(S) OR DESIGNATION(S) 1801 Delmar

5. OTHER NAME(S) Jack White's Pump Room

6. SPECIFIC LEGAL LOCATION TOWNSHIP____ RANGE____ SECTION ____
IF CITY OR TOWN, STREET ADDRESS

7. CITY OR TOWN IF RURAL, VICINITY

8. DESCRIPTION OF LOCATION
Franklin School across street (N), Commercial area S, E, W.

9. COORDINATES UTM
LAT
LONG

10. SITE ( ) STRUCTURE ( )
BUILDING (X) OBJECT ( )

11. ON NATIONAL REGISTER? YES ( ) NO (X)

12. IS IT ELIGIBLE? YES ( ) NO ( )

13. PART OF ESTAB. HIST. DISTRICT? YES ( ) NO (X)

14. DISTRICT POTENTIAL? YES ( ) NO ( )

15. NAME OF ESTABLISHED DISTRICT

16. THEMATIC CATEGORY

17. DATE(S) OR PERIOD extant 1883

18. STYLE OR DESIGN vernacular Classic infl

19. ARCHITECT OR ENGINEER

20. CONTRACTOR OR BUILDER

21. ORIGINAL USE, IF APPARENT commerical/resid.

22. PRESENT USE same

23. OWNERSHIP PUBLIC ( ) PRIVATE (X)

24. OWNER'S NAME AND ADDRESS IF KNOWN

25. OPEN TO PUBLIC? YES ( ) NO (X)

26. LOCAL CONTACT PERSON OR ORGANIZATION

27. OTHER SURVEYS IN WHICH INCLUDED
Landmarks of St. L. Survey of Central Business Dist., rev. Apr. 1984. Designated little archit. merit.

28. NO. OF STORIES 2

29. BASEMENT? YES ( ) NO ( )

30. FOUNDATION MATERIAL

31. WALL CONSTRUCTION masonry

32. ROOF TYPE AND MATERIAL flat

33. NO. OF BAYS FRONT 7 SIDE

34. WALL TREATMENT

35. PLAN SHAPE rect.

36. CHANGES (EXPLAIN IN NO. 42) ADDITION ( ) ALTERED ( ) MOVED ( )

37. CONDITION
INTERIOR____
EXTERIOR good

38. PRESERVATION UNDERWAY? YES (X) NO ( )

39. ENDANGERED? BY WHAT? YES ( ) NO ( )

40. VISIBLE FROM PUBLIC ROAD? YES (X) NO ( )

41. DISTANCE FROM AND FRONTAGE ON ROAD 15' @25'

42. FURTHER DESCRIPTION OF IMPORTANT FEATURES
Cornice missing; concreted niches or sm. windows & parapet. Dentil entablature, brick. Cast iron lower facade, boarded in w/small windows. Corner door. Details suggestive of Classic influence.



43. HISTORY AND SIGNIFICANCE

44. DESCRIPTION OF ENVIRONMENT AND OUTBUILDINGS

45. SOURCES OF INFORMATION Hopkins, Plate 8, 1883.

46. PREPARED BY Judith Hunt

47. ORGANIZATION UMSL Arch. Survey

48. DATE

49. REVISION DATE(S)

RETURN THIS FORM WHEN COMPLETED TO: OFFICE OF HISTORIC PRESERVATION
P.O. BOX 176
JEFFERSON CITY, MISSOURI 65102
PH. 314-751-4096

IF ADDITIONAL SPACE IS NEEDED, ATTACH SEPARATE SHEET(S) TO THIS FORM

1. NO. 2. COUNTY 4. PRESENT LOCAL NAME(S) OR DESIGNATION(S) 5. OTHER NAME(S) 6. TOWNSHIP RANGE SECTION

SLC-AS-003-068

MISSOURI OFFICE OF HISTORIC PRESERVATION

ARCHITECTURAL/HISTORIC INVENTORY SURVEY FORM

1. NO. MLK Qn 8

2. COUNTY

3. LOCATION OF NEGATIVES UMSL Arch. Survey adjoins Mo. Analytical Lab

4. PRESENT LOCAL NAME(S) OR DESIGNATION(S) 1818 Delmar

5. OTHER NAME(S)

6. SPECIFIC LEGAL LOCATION
TOWNSHIP_____ RANGE_____ SECTION _____
IF CITY OR TOWN, STREET ADDRESS

7. CITY OR TOWN IF RURAL, VICINITY

8. DESCRIPTION OF LOCATION
Franklin School across stree (N)., commercial S, E, W.

9. COORDINATES UTM
LAT
LONG

10. SITE( ) STRUCTURE( )
BUILDING (X) OBJECT( )

11. ON NATIONAL REGISTER? YES( ) NO (X)

12. IS IT ELIGIBLE? YES( ) NO( )

13. PART OF ESTAB. HIST. DISTRICT? YES( ) NO (X)

14. DISTRICT POTENTIAL? YES( ) NO( )

15. NAME OF ESTABLISHED DISTRICT

16. THEMATIC CATEGORY

17. DATE(S) OR PERIOD 1930's ?

18. STYLE OR DESIGN Art Deco influence

19. ARCHITECT OR ENGINEER

20. CONTRACTOR OR BUILDER

21. ORIGINAL USE, IF APPARENT commercial

22. PRESENT USE same

23. OWNERSHIP PUBLIC( ) PRIVATE(X)

24. OWNER'S NAME AND ADDRESS IF KNOWN

25. OPEN TO PUBLIC? YES( ) NO(X)

26. LOCAL CONTACT PERSON OR ORGANIZATION

27. OTHER SURVEYS IN WHICH INCLUDED
Landmarks of St. L. Survey of Central Business Dist., rev. Apri. 1984. Designated little merit.

28. NO. OF STORIES 1

29. BASEMENT? YES( ) NO( )

30. FOUNDATION MATERIAL

31. WALL CONSTRUCTION masonry

32. ROOF TYPE AND MATERIAL flat

33. NO. OF BAYS FRONT 6 SIDE

34. WALL TREATMENT

35. PLAN SHAPE rect.

36. CHANGES (EXPLAIN IN NO. 42) ADDITION( ) ALTERED(X) MOVED( )

37. CONDITION
INTERIOR_____
EXTERIOR excellent

38. PRESERVATION UNDERWAY? YES(X) NO( )

39. ENDANGERED? BY WHAT? YES( ) NO( )

40. VISIBLE FROM PUBLIC ROAD? YES(X) NO( )

41. DISTANCE FROM AND FRONTAGE ON ROAD 15' @25'

42. FURTHER DESCRIPTION OF IMPORTANT FEATURES
Decorative roof-line, tile coping; traceried tile set in ctr. niche. Upper facade-rectangle of decorative white tiles; square tile set betw/rect. & outer corner. Lower facade: concrete-block filled-6 transoms over. Details suggestive of Art Deco style



43. HISTORY AND SIGNIFICANCE

44. DESCRIPTION OF ENVIRONMENT AND OUTBUILDINGS

45. SOURCES OF INFORMATION

46. PREPARED BY Judith Hunt

47. ORGANIZATION UMSL Arch. Survey

48. DATE

49. REVISION DATE(S)

RETURN THIS FORM WHEN COMPLETED TO: OFFICE OF HISTORIC PRESERVATION
P.O. BOX 176
JEFFERSON CITY, MISSOURI 65102
PH. 314-751-4096

IF ADDITIONAL SPACE IS NEEDED, ATTACH SEPARATE SHEET(S) TO THIS FORM

1. NO. | 2. COUNTY | 4. PRESENT LOCAL NAME(S) OR DESIGNATION(S) | 5. OTHER NAME(S) | 6. TOWNSHIP | RANGE | SECTION



SLC-AS-003-069

MISSOURI OFFICE OF HISTORIC PRESERVATION

ARCHITECTURAL/HISTORIC INVENTORY SURVEY FORM

1. NO. MLK Q n 7

2. COUNTY

3. LOCATION OF NEGATIVES UMSL Arch. Survey

4. PRESENT LOCAL NAME(S) OR DESIGNATION(S) 1820 Delmar

5. OTHER NAME(S) Mo. Analytical Laboratory

6. SPECIFIC LEGAL LOCATION TOWNSHIP_____ RANGE_____ SECTION _____
IF CITY OR TOWN, STREET ADDRESS

7. CITY OR TOWN IF RURAL, VICINITY

8. DESCRIPTION OF LOCATION
Franklin School across stree (N), commercial area S, E, W.

9. COORDINATES UTM
LAT
LONG

10. SITE ( ) STRUCTURE ( )
BUILDING (X) OBJECT ( )

11. ON NATIONAL REGISTER? YES ( ) NO (X)

12. IS IT ELIGIBLE? YES ( ) NO ( )

13. PART OF ESTAB. HIST. DISTRICT? YES ( ) NO (X)

14. DISTRICT POTENTIAL? YES ( ) NO ( )

15. NAME OF ESTABLISHED DISTRICT

16. THEMATIC CATEGORY

17. DATE(S) OR PERIOD 1920s ?

18. STYLE OR DESIGN vernacular/infl. Art. Deco

19. ARCHITECT OR ENGINEER

20. CONTRACTOR OR BUILDER

21. ORIGINAL USE, IF APPARENT commercial

22. PRESENT USE same

23. OWNERSHIP PUBLIC ( ) PRIVATE (X)

24. OWNER'S NAME AND ADDRESS IF KNOWN

25. OPEN TO PUBLIC? YES (X) NO ( )

26. LOCAL CONTACT PERSON OR ORGANIZATION

27. OTHER SURVEYS IN WHICH INCLUDED
Landmarks of St. L. Survey of Central Business Dist. rev. Apr. 1984. designated as having architectural merit.

28. NO. OF STORIES 2

29. BASEMENT? YES (X) NO ( )

30. FOUNDATION MATERIAL stone

31. WALL CONSTRUCTION masonry

32. ROOF TYPE AND MATERIAL flat

33. NO. BAYS FRONT 9 SIDE

34. WALL TREATMENT common bond

35. PLAN SHAPE rect.

36. CHANGES (EXPLAIN IN NO. 42) ADDITION (X) ALTERED ( ) MOVED ( )

37. CONDITION INTERIOR_____ EXTERIOR excellent

38. PRESERVATION UNDERWAY? YES (X) NO ( )

39. ENDANGERED? BY WHAT? YES ( ) NO ( )

40. VISIBLE FROM PUBLIC ROAD? YES (X) NO ( )

41. DISTANCE FROM AND FRONTAGE ON ROAD

42. FURTHER DESCRIPTION OF IMPORTANT FEATURES
Decorative diamond-shaped tile inset below roof line. Cornice area concreted in-tiles or glass May be missing. Large paned windows, wood frames. Brick pattern at upper lintel level; in cross form. Details suggest. of Art Deco style.



43. HISTORY AND SIGNIFICANCE
1 story brick bldg. adjoining (prob. contemporary) seems to have been added to its function. See On 8 MLK

44. DESCRIPTION OF ENVIRONMENT AND OUTBUILDINGS

45. SOURCES OF INFORMATION

46. PREPARED BY Judith Hunt

47. ORGANIZATION UMSL Arch. Survey

48. DATE 49. REVISION DATE(S)

RETURN THIS FORM WHEN COMPLETED TO: OFFICE OF HISTORIC PRESERVATION
P.O. BOX 176
JEFFERSON CITY, MISSOURI 65102
PH. 314-751-4096

IF ADDITIONAL SPACE IS NEEDED, ATTACH SEPARATE SHEET(S) TO THIS FORM

1. NO. 2. COUNTY 4. PRESENT LOCAL NAME(S) OR DESIGNATION(S) 5. OTHER NAME(S) 6. TOWNSHIP RANGE SECTION

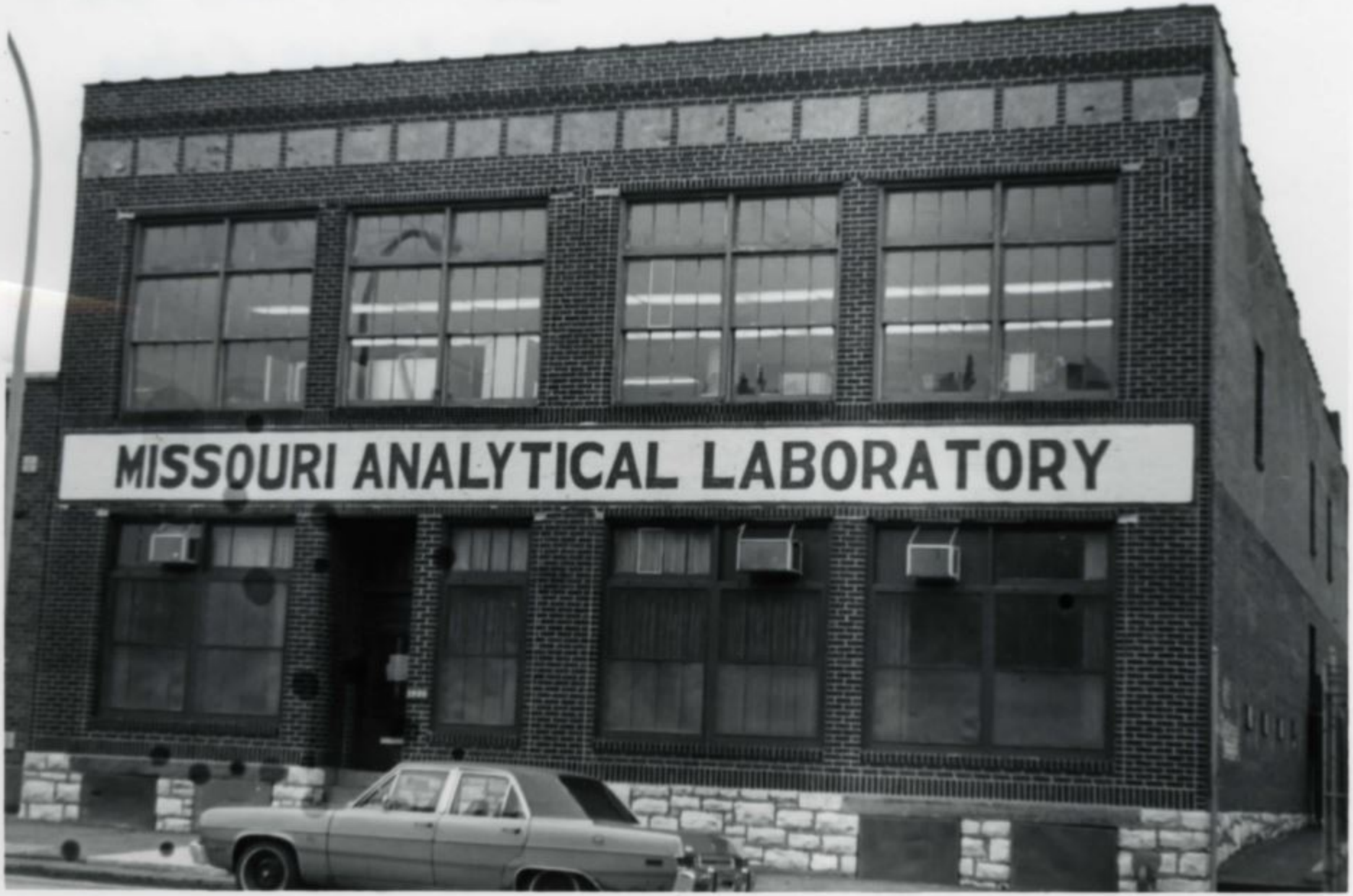
MISSOURI ANALYTICAL LABORATORY

SLC-AS-003-070

MISSOURI OFFICE OF HISTORIC PRESERVATION

ARCHITECTURAL/HISTORIC INVENTORY SURVEY FORM

1. NO. MLK Qn 5

2. COUNTY

3. LOCATION OF NEGATIVES UMSL Arch. Survey

4. PRESENT LOCAL NAME(S) OR DESIGNATION(S) 1910 Delmar (corner 19th)

5. OTHER NAME(S) (was Consolidated Furniture Mart)

6. SPECIFIC LEGAL LOCATION TOWNSHIP_____ RANGE_____ SECTION _____
IF CITY OR TOWN, STREET ADDRESS

7. CITY OR TOWN IF RURAL, VICINITY

8. DESCRIPTION OF LOCATION
Franklin School across stree (N), Commercial area S.,W., E.

9. COORDINATES UTM
LAT
LONG

10. SITE( ) STRUCTURE( )
BUILDING (X) OBJECT( )

11. ON NATIONAL REGISTER ? YES( ) NO (X)

12. IS IT ELIGIBLE? YES( ) NO( )

13. PART OF ESTAB. HIST. DISTRICT ? YES( ) NO (X)

14. DISTRICT POTENTIAL? YES( ) NO( )

15. NAME OF ESTABLISHED DISTRICT

16. THEMATIC CATEGORY

17. DATE(S) OR PERIOD post-1883

18. STYLE OR DESIGN Romanesque revival

19. ARCHITECT OR ENGINEER

20. CONTRACTOR OR BUILDER

21. ORIGINAL USE, IF APPARENT commercial/industrial

22. PRESENT USE vacant

23. OWNERSHIP PUBLIC( ) PRIVATE(X)

24. OWNER'S NAME AND ADDRESS IF KNOWN

25. OPEN TO PUBLIC? YES( ) NO(X)

26. LOCAL CONTACT PERSON OR ORGANIZATION

27. OTHER SURVEYS IN WHICH INCLUDED
Landmarks of St. L. Survey of Central Business Dist. rev. Apr. 1984. Designated as nationally significant.

28. NO. OF STORIES 2 ½

29. BASEMENT ? YES (X) NO ( )

30. FOUNDATION MATERIAL stone

31. WALL CONSTRUCTION masonry

32. ROOF TYPE AND MATERIAL flat

33. NO. OF BAYS FRONT 6 SIDE

34. WALL TREATMENT

35. PLAN SHAPE rect

36. CHANGES (EXPLAIN IN NO. 42) ADDITION(X) ALTERED( ) MOVED( )

37. CONDITION
INTERIOR_____
EXTERIOR VERY GOOD

38. PRESERVATION UNDERWAY ? YES (X) NO ( )

39. ENDANGERED? BY WHAT ? YES( ) NO ( )

40. VISIBLE FROM PUBLIC ROAD ? YES( ) NO ( )

41. DISTANCE FROM AND FRONTAGE ON ROAD 15' 40'

42. FURTHER DESCRIPTION OF IMPORTANT FEATURES
Decorative tiles set in parapet. Windows raised under 1 3-4 header segmental arches w/round moulding outline, upper facade. Rough masonry sills, water table. Round arch w/traceried impost, on piers over massive rock-faced stone bases.



43. HISTORY AND SIGNIFICANCE

44. DESCRIPTION OF ENVIRONMENT AND OUTBUILDINGS

45. SOURCES OF INFORMATION
Hopkins, Plate 8, 1883

46. PREPARED BY
Judith Hunt

47. ORGANIZATION
UMSL Arch. Survey

48. DATE

49. REVISION DATE(S)

RETURN THIS FORM WHEN COMPLETED TO: OFFICE OF HISTORIC PRESERVATION
P.O. BOX 176
JEFFERSON CITY, MISSOURI 65102
PH. 314-751-4096

IF ADDITIONAL SPACE IS NEEDED, ATTACH SEPARATE SHEET(S) TO THIS FORM

1. NO. 2. COUNTY 4. PRESENT LOCAL NAME(S) OR DESIGNATION(S) 5. OTHER NAME(S) 6. TOWNSHIP RANGE SECTION


TED FURNITURE MART
FURNITURE
CONSOLIDATED FURNITURE MART
WHOLESALE

SLC-AS-003-041

MISSOURI OFFICE OF HISTORIC PRESERVATION

ARCHITECTURAL/HISTORIC INVENTORY SURVEY FORM

1. NO. MLK Ps 2

2. COUNTY

3. LOCATION OF NEGATIVES UMSL Arch. Survey Seeburg Distributors

4. PRESENT LOCAL NAME(S) OR DESIGNATION(S) 1911 Delmar (corner 19th St.)

5. OTHER NAME(S)

6. SPECIFIC LEGAL LOCATION
TOWNSHIP_____ RANGE_____ SECTION _____
IF CITY OR TOWN, STREET ADDRESS

7. CITY OR TOWN IF RURAL, VICINITY

8. DESCRIPTION OF LOCATION
commerc./industrial

9. COORDINATES UTM
LAT
LONG

10. SITE ( ) STRUCTURE ( )
BUILDING (X) OBJECT ( )

11. ON NATIONAL REGISTER? YES ( ) NO (X)

12. IS IT ELIGIBLE? YES ( ) NO ( )

13. PART OF ESTAB. HIST. DISTRICT? YES ( ) NO (X)

14. DISTRICT POTENTIAL? YES ( ) NO ( )

15. NAME OF ESTABLISHED DISTRICT

16. THEMATIC CATEGORY

17. DATE(S) OR PERIOD modern

18. STYLE OR DESIGN modern

19. ARCHITECT OR ENGINEER

20. CONTRACTOR OR BUILDER

21. ORIGINAL USE, IF APPARENT commerc./industrial

22. PRESENT USE same

23. OWNERSHIP PUBLIC ( ) PRIVATE (X)

24. OWNER'S NAME AND ADDRESS IF KNOWN

25. OPEN TO PUBLIC? YES (X) NO ( )

26. LOCAL CONTACT PERSON OR ORGANIZATION

27. OTHER SURVEYS IN WHICH INCLUDED

28. NO. OF STORIES 1

29. BASEMENT? YES ( ) NO ( )

30. FOUNDATION MATERIAL

31. WALL CONSTRUCTION masonry

32. ROOF TYPE AND MATERIAL flat

33. NO. OF BAYS FRONT 8 SIDE

34. WALL TREATMENT

35. PLAN SHAPE rect.

36. CHANGES (EXPLAIN IN NO. 42) ADDITION ( ) ALTERED ( ) MOVED ( )

37. CONDITION
INTERIOR_____
EXTERIOR excellent

38. PRESERVATION UNDERWAY? YES ( ) NO ( )

39. ENDANGERED? BY WHAT? YES ( ) NO ( )

40. VISIBLE FROM PUBLIC ROAD? YES (X) NO ( )

41. DISTANCE FROM AND FRONTAGE ON ROAD 15' @50'

42. FURTHER DESCRIPTION OF IMPORTANT FEATURES
Raised red brick courses across upper facade. Red brick center sections in raised glass-brick windows, marble sills.



43. HISTORY AND SIGNIFICANCE

44. DESCRIPTION OF ENVIRONMENT AND OUTBUILDINGS

45. SOURCES OF INFORMATION

46. PREPARED BY Judith Hunt

47. ORGANIZATION UMSL Arch. Survey

48. DATE

49. REVISION DATE(S)

RETURN THIS FORM WHEN COMPLETED TO: OFFICE OF HISTORIC PRESERVATION
P.O. BOX 176
JEFFERSON CITY, MISSOURI 65102
PH. 314-751-4096

IF ADDITIONAL SPACE IS NEEDED, ATTACH SEPARATE SHEET(S) TO THIS FORM

1. NO. | 2. COUNTY | 4. PRESENT LOCAL NAME(S) OR DESIGNATION(S) | 5. OTHER NAME(S) | 6. TOWNSHIP | RANGE | SECTION

SLC-AS-003-042

MISSOURI OFFICE OF HISTORIC PRESERVATION

ARCHITECTURAL/HISTORIC INVENTORY SURVEY FORM

1. NO. MLK Qn 4

2. COUNTY

3. LOCATION OF NEGATIVES UMSL Arch. Survey (was Midwest Iron & Metal)

4. PRESENT LOCAL NAME(S) OR DESIGNATION(S) 1912 Delmar

5. OTHER NAME(S)

6. SPECIFIC LEGAL LOCATION TOWNSHIP_____ RANGE_____ SECTION _____
IF CITY OR TOWN, STREET ADDRESS

7. CITY OR TOWN IF RURAL, VICINITY

8. DESCRIPTION OF LOCATION
Commercial. To e., Consolidated Furniture Mart

C Qn 5

9. COORDINATES UTM
LAT
LONG

10. SITE ( ) STRUCTURE ( )
BUILDING (X) OBJECT ( )

11. ON NATIONAL REGISTER? YES ( ) NO (X)

12. IS IT ELIGIBLE? YES ( ) NO ( )

13. PART OF ESTAB. HIST. DISTRICT? YES ( ) NO (X)

14. DISTRICT POTENTIAL? YES ( ) NO ( )

15. NAME OF ESTABLISHED DISTRICT

16. THEMATIC CATEGORY

17. DATE(S) OR PERIOD 1930s + ?

18. STYLE OR DESIGN Modern

19. ARCHITECT OR ENGINEER

20. CONTRACTOR OR BUILDER

21. ORIGINAL USE, IF APPARENT commercial

22. PRESENT USE same

23. OWNERSHIP PUBLIC ( ) PRIVATE (X)

24. OWNER'S NAME AND ADDRESS IF KNOWN

25. OPEN TO PUBLIC? YES ( ) NO (X)

26. LOCAL CONTACT PERSON OR ORGANIZATION

27. OTHER SURVEYS IN WHICH INCLUDED
Landmarks of St. L. Survey of Central Business Dist. rev. Apr. 1984. Designated of Neighborhood significance

28. NO. OF STORIES 1

29. BASEMENT? YES ( ) NO ( )

30. FOUNDATION MATERIAL

31. WALL CONSTRUCTION masonry

32. ROOF TYPE AND MATERIAL flat

33. NO. OF BAYS FRONT 3 SIDE

34. WALL TREATMENT Eng. bond

35. PLAN SHAPE rect.

36. CHANGES (EXPLAIN IN NO. 42) ADDITION ( ) ALTERED (X) MOVED ( )

37. CONDITION
INTERIOR_____
EXTERIOR EXCELLENT

38. PRESERVATION UNDERWAY? YES (X) NO ( )

39. ENDANGERED? BY WHAT? YES ( ) NO ( )

40. VISIBLE FROM PUBLIC ROAD? YES (X) NO ( )

41. DISTANCE FROM AND FRONTAGE ON ROAD 15' @30'

42. FURTHER DESCRIPTION OF IMPORTANT FEATURES
Large bay bricked in. Courses of red brick banding upper facade. Windows-glass-brick filled. Entry at side.



43. HISTORY AND SIGNIFICANCE

44. DESCRIPTION OF ENVIRONMENT AND OUTBUILDINGS

45. SOURCES OF INFORMATION

46. PREPARED BY Judith Hunt

47. ORGANIZATION UMSL Arch. Survey

48. DATE

49. REVISION DATE(S)

RETURN THIS FORM WHEN COMPLETED TO: OFFICE OF HISTORIC PRESERVATION
P.O. BOX 176
JEFFERSON CITY, MISSOURI 65102
PH. 314-751-4096

IF ADDITIONAL SPACE IS NEEDED, ATTACH SEPARATE SHEET(S) TO THIS FORM

1. NO. | 2. COUNTY | 4. PRESENT LOCAL NAME(S) OR DESIGNATION(S) | 5. OTHER NAME(S) | 6. TOWNSHIP | RANGE | SECTION

SLC-AS-003-073

MISSOURI OFFICE OF HISTORIC PRESERVATION

ARCHITECTURAL/HISTORIC INVENTORY SURVEY FORM

1. NO. MLK Ps 3

2. COUNTY

3. LOCATION OF NEGATIVES UMSL Arch. Survey

4. PRESENT LOCAL NAME(S) OR DESIGNATION(S) 1917-23 Delmar

5. OTHER NAME(S) Pleetoox Products; Screencraft Co.

6. SPECIFIC LEGAL LOCATION
TOWNSHIP _____ RANGE _____ SECTION _____
IF CITY OR TOWN, STREET ADDRESS

7. CITY OR TOWN IF RURAL, VICINITY

8. DESCRIPTION OF LOCATION
Commerc/ind.

9. COORDINATES UTM
LAT
LONG

10. SITE ( ) STRUCTURE ( )
BUILDING (X) OBJECT ( )

11. ON NATIONAL REGISTER? YES ( ) NO (X)

12. IS IT ELIGIBLE? YES ( ) NO ( )

13. PART OF ESTAB. HIST. DISTRICT? YES ( ) NO (X)

14. DISTRICT POTENTIAL? YES ( ) NO ( )

15. NAME OF ESTABLISHED DISTRICT

16. THEMATIC CATEGORY

17. DATE(S) OR PERIOD modern

18. STYLE OR DESIGN modern

19. ARCHITECT OR ENGINEER

20. CONTRACTOR OR BUILDER

21. ORIGINAL USE, IF APPARENT commercial/industrial

22. PRESENT USE same

23. OWNERSHIP PUBLIC ( ) PRIVATE (X)

24. OWNER'S NAME AND ADDRESS IF KNOWN

25. OPEN TO PUBLIC? YES ( ) NO ( )

26. LOCAL CONTACT PERSON OR ORGANIZATION

27. OTHER SURVEYS IN WHICH INCLUDED

28. NO. OF STORIES 1

29. BASEMENT? YES ( ) NO ( )

30. FOUNDATION MATERIAL

31. WALL CONSTRUCTION masonry

32. ROOF TYPE AND MATERIAL flat

33. NO. OF BAYS FRONT 12 SIDE

34. WALL TREATMENT

35. PLAN SHAPE rect.

36. CHANGES (EXPLAIN IN NO. 42) ADDITION ( ) ALTERED ( ) MOVED ( )

37. CONDITION
INTERIOR _____
EXTERIOR excellent

38. PRESERVATION UNDERWAY? YES (X) NO ( )

39. ENDANGERED? BY WHAT? YES ( ) NO ( )

40. VISIBLE FROM PUBLIC ROAD? YES (X) NO ( )

41. DISTANCE FROM AND FRONTAGE ON ROAD 15' @65'

42. FURTHER DESCRIPTION OF IMPORTANT FEATURES

See MLKPs 2.



43. HISTORY AND SIGNIFICANCE

44. DESCRIPTION OF ENVIRONMENT AND OUTBUILDINGS

45. SOURCES OF INFORMATION

46. PREPARED BY Judith Hunt

47. ORGANIZATION UMSL Arch. Survey

48. DATE

49. REVISION DATE(S)

RETURN THIS FORM WHEN COMPLETED TO: OFFICE OF HISTORIC PRESERVATION
P.O. BOX 176
JEFFERSON CITY, MISSOURI 65102
PH. 314-751-4096

IF ADDITIONAL SPACE IS NEEDED, ATTACH SEPARATE SHEET(S) TO THIS FORM

1. NO. 2. COUNTY 4. PRESENT LOCAL NAME(S) OR DESIGNATION(S) 5. OTHER NAME(S) 6. TOWNSHIP RANGE SECTION

SLC-AS-003-044

MISSOURI OFFICE OF HISTORIC PRESERVATION

ARCHITECTURAL/HISTORIC INVENTORY SURVEY FORM

1. NO. MLK On 6

2. COUNTY

3. LOCATION OF NEGATIVES UMSL Arch. Survey

4. PRESENT LOCAL NAME(S) OR DESIGNATION(S) 1930 Delmar

5. OTHER NAME(S) old sign - Produce (corner 19th)

6. SPECIFIC LEGAL LOCATION TOWNSHIP_____ RANGE_____ SECTION _____
IF CITY OR TOWN, STREET ADDRESS

7. CITY OR TOWN IF RURAL, VICINITY

8. DESCRIPTION OF LOCATION
Franklin School across stree (N) commercial area S, E, W.

9. COORDINATES UTM
LAT
LONG

10. SITE ( ) STRUCTURE ( )
BUILDING (X) OBJECT ( )

11. ON NATIONAL REGISTER? YES ( ) NO (X)

12. IS IT ELIGIBLE? YES ( ) NO ( )

13. PART OF ESTAB. HIST. DISTRICT? YES ( ) NO (X)

14. DISTRICT POTENTIAL? YES ( ) NO ( )

15. NAME OF ESTABLISHED DISTRICT

16. THEMATIC CATEGORY

17. DATE(S) OR PERIOD 1920s ?

18. STYLE OR DESIGN Art Deco influence

19. ARCHITECT OR ENGINEER

20. CONTRACTOR OR BUILDER

21. ORIGINAL USE, IF APPARENT commercial/resid.

22. PRESENT USE vacant

23. OWNERSHIP PUBLIC ( ) PRIVATE (X)

24. OWNER'S NAME AND ADDRESS IF KNOWN

25. OPEN TO PUBLIC? YES ( ) NO (X)

26. LOCAL CONTACT PERSON OR ORGANIZATION

27. OTHER SURVEYS IN WHICH INCLUDED
Landmarks of St. Louis Survey of Central Business Dist. rev, Apr. 1984. Designated as having architectural merit.

28. NO. OF STORIES 2

29. BASEMENT? YES ( ) NO ( )

30. FOUNDATION MATERIAL

31. WALL CONSTRUCTION masonry

32. ROOF TYPE AND MATERIAL

33. NO. OF BAYS FRONT 11 SIDE

34. WALL TREATMENT common bond

35. PLAN SHAPE rect

36. CHANGES (EXPLAIN IN NO. 42) ADDITION ( ) ALTERED ( ) MOVED ( )

37. CONDITION INTERIOR_____ EXTERIOR fair

38. PRESERVATION UNDERWAY? YES (X) NO ( )

39. ENDANGERED? BY WHAT? YES ( ) NO ( )

40. VISIBLE FROM PUBLIC ROAD? YES ( ) NO ( )

41. DISTANCE FROM AND FRONTAGE ON ROAD

42. FURTHER DESCRIPTION OF IMPORTANT FEATURES
Smooth brick; roof line between raised brick piers has stone coping. Ornamental raised brick pattern above large upper windows. Stone sills, dentils below. Transoms over tall lower windows, boarded in. Some details suggestive of Art. Deco. style.



43. HISTORY AND SIGNIFICANCE

44. DESCRIPTION OF ENVIRONMENT AND OUTBUILDINGS

45. SOURCES OF INFORMATION

46. PREPARED BY Judith Hunt

47. ORGANIZATION UMSL Arch. Survey

48. DATE

49. REVISION DATE(S)

RETURN THIS FORM WHEN COMPLETED TO: OFFICE OF HISTORIC PRESERVATION
P.O. BOX 176
JEFFERSON CITY, MISSOURI 65102
PH. 314-751-4096

IF ADDITIONAL SPACE IS NEEDED, ATTACH SEPARATE SHEET(S) TO THIS FORM

1. NO. 2. COUNTY 3. PRESENT LOCAL NAME(S) OR DESIGNATION(S) 4. OTHER NAME(S) 5. TOWNSHIP RANGE SECTION

SLC-AS-003-075

MISSOURI OFFICE OF HISTORIC PRESERVATION

ARCHITECTURAL/HISTORIC INVENTORY SURVEY FORM

1. NO. MLK Os 3

2. COUNTY

3. LOCATION OF NEGATIVES UMSL Arch. Survey

4. PRESENT LOCAL NAME(S) OR DESIGNATION(S) Delmar (corner 20th)

5. OTHER NAME(S) Judy's Lounge

6. SPECIFIC LEGAL LOCATION
TOWNSHIP_____ RANGE_____ SECTION _____
IF CITY OR TOWN, STREET ADDRESS

7. CITY OR TOWN IF RURAL, VICINITY

8. DESCRIPTION OF LOCATION
Commercial area.

9. COORDINATES UTM
LAT
LONG

10. SITE ( ) STRUCTURE ( )
BUILDING (X) OBJECT ( )

11. ON NATIONAL REGISTER? YES ( ) NO (X)

12. IS IT ELIGIBLE? YES ( ) NO ( )

13. PART OF ESTAB. HIST. DISTRICT? YES ( ) NO (X)

14. DISTRICT POTENTIAL? YES ( ) NO ( )

15. NAME OF ESTABLISHED DISTRICT

16. THEMATIC CATEGORY

17. DATE(S) OR PERIOD pre-1883 ?

18. STYLE OR DESIGN vernacular

19. ARCHITECT OR ENGINEER

20. CONTRACTOR OR BUILDER

21. ORIGINAL USE, IF APPARENT commerc.

22. PRESENT USE same

23. OWNERSHIP PUBLIC ( ) PRIVATE (X)

24. OWNER'S NAME AND ADDRESS IF KNOWN

25. OPEN TO PUBLIC? YES (X±) NO ( )

26. LOCAL CONTACT PERSON OR ORGANIZATION

27. OTHER SURVEYS IN WHICH INCLUDED

28. NO. OF STORIES 1

29. BASEMENT? YES ( ) NO ( )

30. FOUNDATION MATERIAL

31. WALL CONSTRUCTION masonry

32. ROOF TYPE AND MATERIAL flat

33. NO. OF BAYS FRONT SIDE

34. WALL TREATMENT painted

35. PLAN SHAPE rect.

36. CHANGES (EXPLAIN IN NO. 42) ADDITION ( ) ALTERED (X) MOVED ( )

37. CONDITION
INTERIOR_____
EXTERIOR good

38. PRESERVATION UNDERWAY? YES (X) NO ( )

39. ENDANGERED? BY WHAT? YES ( ) NO ( )

40. VISIBLE FROM PUBLIC ROAD? YES (X) NO ( )

41. DISTANCE FROM AND FRONTAGE ON ROAD 15' @ 35'

42. FURTHER DESCRIPTION OF IMPORTANT FEATURES
At 20th st. end, raised brick courses on facade & corner. Segmental arches over some bays on Delmar. On w. end, bays bricked between cast-iron posts. May be 2 bldgs. joined.



43. HISTORY AND SIGNIFICANCE

44. DESCRIPTION OF ENVIRONMENT AND OUTBUILDINGS

45. SOURCES OF INFORMATION
Corner may be shown in Hopkins, Vol. 8, 1883.

46. PREPARED BY
Judith Hunt

47. ORGANIZATION
UMSL Arch. Survey

48. DATE 49. REVISION DATE(S)

RETURN THIS FORM WHEN COMPLETED TO: OFFICE OF HISTORIC PRESERVATION
P.O. BOX 176
JEFFERSON CITY, MISSOURI 65102
PH. 314-751-4096

IF ADDITIONAL SPACE IS NEEDED, ATTACH SEPARATE SHEET(S) TO THIS FORM

1. NO. 2. COUNTY 4. PRESENT LOCAL NAME(S) OR DESIGNATION(S) 5. OTHER NAME(S) 6. TOWNSHIP RANGE SECTION


J.J. MARSH OF ST. LOUIS
COMMERCIAL MUSIC
D

SLC-AS-003-096

MISSOURI OFFICE OF HISTORIC PRESERVATION

ARCHITECTURAL/HISTORIC INVENTORY SURVEY FORM

1. NO. MLK Qn 3

2. COUNTY

3. LOCATION OF NEGATIVES UMSL Arch. Survey

4. PRESENT LOCAL NAME(S) OR DESIGNATION(S) 2000 block Delmar

5. OTHER NAME(S) (Div. of Pickwich Int.) J. L. Marsh of St. L. Commerc. Music

6. SPECIFIC LEGAL LOCATION TOWNSHIP_____ RANGE_____ SECTION _____
IF CITY OR TOWN, STREET ADDRESS

7. CITY OR TOWN IF RURAL, VICINITY

8. DESCRIPTION OF LOCATION
Commercial area.

9. COORDINATES UTM
LAT
LONG

10. SITE ( ) STRUCTURE ( )
BUILDING (X) OBJECT ( )

11. ON NATIONAL REGISTER? YES ( ) NO (X)

12. IS IT ELIGIBLE? YES ( ) NO ( )

13. PART OF ESTAB. HIST. DISTRICT? YES ( ) NO (X)

14. DISTRICT POTENTIAL? YES ( ) NO ( )

15. NAME OF ESTABLISHED DISTRICT

16. THEMATIC CATEGORY

17. DATE(S) OR PERIOD

18. STYLE OR DESIGN Romanesque influence

19. ARCHITECT OR ENGINEER

20. CONTRACTOR OR BUILDER

21. ORIGINAL USE, IF APPARENT commercial/industrial

22. PRESENT USE same

23. OWNERSHIP PUBLIC ( ) PRIVATE (X)

24. OWNER'S NAME AND ADDRESS IF KNOWN

25. OPEN TO PUBLIC? YES (X) NO ( )

26. LOCAL CONTACT PERSON OR ORGANIZATION

27. OTHER SURVEYS IN WHICH INCLUDED
Landmarks of St. L. Survey of Central Business Dist. rev. Apr. 1984. Designated neigborhood significance.

28. NO. OF STORIES 5

29. BASEMENT? YES ( ) NO ( )

30. FOUNDATION MATERIAL

31. WALL CONSTRUCTION masonry

32. ROOF TYPE AND MATERIAL flat

33. NO. OF BAYS FRONT 52 SIDE

34. WALL TREATMENT buff brick-faced

35. PLAN SHAPE rect.

36. CHANGES (EXPLAIN IN NO. 42) ADDITION ( ) ALTERED ( ) MOVED ( )

37. CONDITION
INTERIOR_____
EXTERIOR good

38. PRESERVATION UNDERWAY? YES (X) NO ( )

39. ENDANGERED? BY WHAT? YES ( ) NO ( )

40. VISIBLE FROM PUBLIC ROAD? YES (X) NO ( )

41. DISTANCE FROM AND FRONTAGE ON ROAD 15' @60'

42. FURTHER DESCRIPTION OF IMPORTANT FEATURES
Metal cornice, corbel band beneath. 1st & 5th floors have arched windows. Raised brick piers over 1st floor rough stone piers. Cast iron facade on 1st floor, set between stone piers. Most windows & transoms covered.



43. HISTORY AND SIGNIFICANCE

Not listed on Hopkins, post 1883

44. DESCRIPTION OF ENVIRONMENT AND OUTBUILDINGS

45. SOURCES OF INFORMATION

46. PREPARED BY Judith Hunt

47. ORGANIZATION UMSL Arch. Survey

48. DATE 49. REVISION DATE(S)

RETURN THIS FORM WHEN COMPLETED TO: OFFICE OF HISTORIC PRESERVATION
P.O. BOX 176
JEFFERSON CITY, MISSOURI 65102
PH. 314-751-4096

IF ADDITIONAL SPACE IS NEEDED, ATTACH SEPARATE SHEET(S) TO THIS FORM

1. NO. 2. COUNTY 4. PRESENT LOCAL NAME(S) OR DESIGNATION(S) 5. OTHER NAME(S) 6. TOWNSHIP RANGE SECTION

SLC-AS-003-077

MISSOURI OFFICE OF HISTORIC PRESERVATION

ARCHITECTURAL/HISTORIC INVENTORY SURVEY FORM

1. NO. MLK Os 4

2. COUNTY

3. LOCATION OF NEGATIVES UMSL Arch. Survey

4. PRESENT LOCAL NAME(S) OR DESIGNATION(S) 2021 Delmar

5. OTHER NAME(S) vacant

6. SPECIFIC LEGAL LOCATION
TOWNSHIP_____ RANGE_____ SECTION _____
IF CITY OR TOWN, STREET ADDRESS

7. CITY OR TOWN IF RURAL, VICINITY

8. DESCRIPTION OF LOCATION
Commercial area.

9. COORDINATES UTM
LAT
LONG

10. SITE ( ) STRUCTURE ( )
BUILDING (X) OBJECT ( )

11. ON NATIONAL REGISTER? YES ( ) NO (X)

12. IS IT ELIGIBLE? YES ( ) NO ( )

13. PART OF ESTAB. HIST. DISTRICT? YES ( ) NO (X)

14. DISTRICT POTENTIAL? YES ( ) NO ( )

15. NAME OF ESTABLISHED DISTRICT

16. THEMATIC CATEGORY

17. DATE(S) OR PERIOD 1900 + ?

18. STYLE OR DESIGN Classic revival

19. ARCHITECT OR ENGINEER

20. CONTRACTOR OR BUILDER

21. ORIGINAL USE, IF APPARENT ~~commercial/industrial~~

22. PRESENT USE vacant

23. OWNERSHIP PUBLIC ( ) PRIVATE ( )

24. OWNER'S NAME AND ADDRESS IF KNOWN

25. OPEN TO PUBLIC? YES ( ) NO (X)

26. LOCAL CONTACT PERSON OR ORGANIZATION

27. OTHER SURVEYS IN WHICH INCLUDED

28. NO. OF STORIES 3

29. BASEMENT? YES ( ) NO ( )

30. FOUNDATION MATERIAL stone

31. WALL CONSTRUCTION masonry

32. ROOF TYPE AND MATERIAL flat

33. NO. OF BAYS FRONT 12 SIDE

34. WALL TREATMENT buff brick-faced

35. PLAN SHAPE rect.

36. CHANGES (EXPLAIN IN NO. 42) ADDITION ( ) ALTERED ( ) MOVED ( )

37. CONDITION
INTERIOR_____
EXTERIOR poor

38. PRESERVATION UNDERWAY? YES ( ) NO (X)

39. ENDANGERED? BY WHAT? YES ( ) NO ( )

40. VISIBLE FROM PUBLIC ROAD? YES (X) NO ( )

41. DISTANCE FROM AND FRONTAGE ON ROAD 15' @35'

42. FURTHER DESCRIPTION OF IMPORTANT FEATURES
Fire damaged. Decorative parapet w/white tile coping & cornice. Raised brick w/ornament & brackets over side piers of facade. Stone lintels & sills. Wood frames. Pent sky lights. Some details suggestive of Classic revival.



43. HISTORY AND SIGNIFICANCE

44. DESCRIPTION OF ENVIRONMENT AND OUTBUILDINGS

45. SOURCES OF INFORMATION

46. PREPARED BY Judith Hunt

47. ORGANIZATION UMSL Arch. Survey

48. DATE 49. REVISION DATE(S)

RETURN THIS FORM WHEN COMPLETED TO: OFFICE OF HISTORIC PRESERVATION
P.O. BOX 176
JEFFERSON CITY, MISSOURI 65102
PH. 314-751-4096

IF ADDITIONAL SPACE IS NEEDED, ATTACH SEPARATE SHEET(S) TO THIS FORM

1. NO. | 2. COUNTY | 4. PRESENT LOCAL NAME(S) OR DESIGNATION(S) | 5. OTHER NAME(S) | 6. TOWNSHIP | RANGE | SECTION

SLC-AS-003-078

MISSOURI OFFICE OF HISTORIC PRESERVATION

ARCHITECTURAL/HISTORIC INVENTORY SURVEY FORM

1. NO. MLK Qn 2

2. COUNTY

3. LOCATION OF NEGATIVES

4. PRESENT LOCAL NAME(S) OR DESIGNATION(S) 2030 Delmar

5. OTHER NAME(S) Kelly Fabrics, Rozelle Sales; Sewing Notions (621-2929)

6. SPECIFIC LEGAL LOCATION
TOWNSHIP_____ RANGE_____ SECTION _____
IF CITY OR TOWN, STREET ADDRESS

7. CITY OR TOWN IF RURAL, VICINITY

8. DESCRIPTION OF LOCATION
Commercial area.

9. COORDINATES UTM
LAT
LONG

10. SITE ( ) STRUCTURE ( )
BUILDING (X) OBJECT ( )

11. ON NATIONAL REGISTER? YES ( ) NO (X)

12. IS IT ELIGIBLE? YES ( ) NO ( )

13. PART OF ESTAB. HIST. DISTRICT? YES ( ) NO (X)

14. DISTRICT POTENTIAL? YES ( ) NO ( )

15. NAME OF ESTABLISHED DISTRICT

16. THEMATIC CATEGORY

17. DATE(S) OR PERIOD 1880+

18. STYLE OR DESIGN vernacular/~~Romanesque rev.~~

19. ARCHITECT OR ENGINEER

20. CONTRACTOR OR BUILDER

21. ORIGINAL USE, IF APPARENT commercial

22. PRESENT USE same

23. OWNERSHIP PUBLIC ( ) PRIVATE (X)

24. OWNER'S NAME AND ADDRESS IF KNOWN

25. OPEN TO PUBLIC? YES (X) NO ( )

26. LOCAL CONTACT PERSON OR ORGANIZATION

27. OTHER SURVEYS IN WHICH INCLUDED
Landmarks of St. L. Survey of Central Business Dist. rev. Apr. 1984. Designated Neigborhood Significance.

28. NO. OF STORIES 2

29. BASEMENT? YES (X) NO ( )

30. FOUNDATION MATERIAL stone

31. WALL CONSTRUCTION masonry

32. ROOF TYPE AND MATERIAL flat

33. NO. OF BAYS FRONT 10 SIDE

34. WALL TREATMENT painted

35. PLAN SHAPE rect.

36. CHANGES (EXPLAIN IN NO. 42) ADDITION ( ) ALTERED (X) MOVED ( )

37. CONDITION INTERIOR_____ EXTERIOR good

38. PRESERVATION UNDERWAY? YES ( ) NO (X)

39. ENDANGERED? BY WHAT? YES ( ) NO ( )

40. VISIBLE FROM PUBLIC ROAD? YES (X) NO ( )

41. DISTANCE FROM AND FRONTAGE ON ROAD 15' @60'

42. FURTHER DESCRIPTION OF IMPORTANT FEATURES
Wide segmental arches over windows. Metal frame windows. Flat roof line has raised arch at centre, corbelled piers either side. Raised piers betw. windows & at corners. Round arch entry on traceried piers. Tile steps., formerly J. A. & M. B. Kelly Fabric. (old sign) Some details suggestive of Romanesque Revival.



43. HISTORY AND SIGNIFICANCE
Not illustrated on Hopkins, post 1883

44. DESCRIPTION OF ENVIRONMENT AND OUTBUILDINGS

45. SOURCES OF INFORMATION
Hopkins Atlas 1883

46. PREPARED BY
Judith Hunt

47. ORGANIZATION
UMSL Arch. Survey

48. DATE 49. REVISION DATE(S)

RETURN THIS FORM WHEN COMPLETED TO: OFFICE OF HISTORIC PRESERVATION
P.O. BOX 176
JEFFERSON CITY, MISSOURI 65102
PH. 314-751-4096

IF ADDITIONAL SPACE IS NEEDED, ATTACH SEPARATE SHEET(S) TO THIS FORM

1. NO. 2. COUNTY 4. PRESENT LOCAL NAME(S) OR DESIGNATION(S) 5. OTHER NAME(S) 6. TOWNSHIP RANGE SECTION


ROZELLE SALES
Wholesale Distributors
KELLY

SLC-AS-003-079

MISSOURI OFFICE OF HISTORIC PRESERVATION

ARCHITECTURAL/HISTORIC INVENTORY SURVEY FORM

1. NO. MLK Os 5

2. COUNTY

3. LOCATION OF NEGATIVES UMSL Arch Survey

4. PRESENT LOCAL NAME(S) OR DESIGNATION(S) 2035 Delmar

5. OTHER NAME(S) Butler Brothers (241 1540)

6. SPECIFIC LEGAL LOCATION TOWNSHIP_____ RANGE_____ SECTION _____
IF CITY OR TOWN, STREET ADDRESS

7. CITY OR TOWN IF RURAL, VICINITY

8. DESCRIPTION OF LOCATION
Commercial area.

9. COORDINATES UTM
LAT
LONG

10. SITE ( ) STRUCTURE ( )
BUILDING (X) OBJECT ( )

11. ON NATIONAL REGISTER? YES ( ) NO (X)

12. IS IT ELIGIBLE? YES ( ) NO ( )

13. PART OF ESTAB. HIST. DISTRICT? YES ( ) NO (X)

14. DISTRICT POTENTIAL? YES ( ) NO ( )

15. NAME OF ESTABLISHED DISTRICT

16. THEMATIC CATEGORY

17. DATE(S) OR PERIOD modern

18. STYLE OR DESIGN modern

19. ARCHITECT OR ENGINEER

20. CONTRACTOR OR BUILDER

21. ORIGINAL USE, IF APPARENT ~~commercial~~

22. PRESENT USE same

23. OWNERSHIP PUBLIC ( ) PRIVATE (X)

24. OWNER'S NAME AND ADDRESS IF KNOWN

25. OPEN TO PUBLIC? YES ( ) NO (X)

26. LOCAL CONTACT PERSON OR ORGANIZATION

27. OTHER SURVEYS IN WHICH INCLUDED

28. NO. OF STORIES 1

29. BASEMENT? YES ( ) ? NO ( )

30. FOUNDATION MATERIAL concrete

31. WALL CONSTRUCTION masonry

32. ROOF TYPE AND MATERIAL flat/asphalt

33. NO. OF BAYS FRONT 7 SIDE

34. WALL TREATMENT painted

35. PLAN SHAPE rect.

36. CHANGES (EXPLAIN IN NO. 42) ADDITION (X) ALTERED ( ) MOVED ( )

37. CONDITION
INTERIOR_____
EXTERIOR ~~excellent~~

38. PRESERVATION UNDERWAY? YES ( ) NO ( )

39. ENDANGERED? YES ( ) NO ( )
BY WHAT?

40. VISIBLE FROM PUBLIC ROAD? YES (X) NO ( )

41. DISTANCE FROM AND FRONTAGE ON ROAD 15' @30'

42. FURTHER DESCRIPTION OF IMPORTANT FEATURES
Main building; parapet, concrete coping. No architectural detail. Transom over door, sidelights boarded. Recessed area over door. Addition; ceramic tile coping. large brick. Rectangular bays; masonry, lintels & sills.



43. HISTORY AND SIGNIFICANCE

44. DESCRIPTION OF ENVIRONMENT AND OUTBUILDINGS

45. SOURCES OF INFORMATION

46. PREPARED BY Judith Hunt

47. ORGANIZATION UMSL Arch. Survey

48. DATE

49. REVISION DATE(S)

RETURN THIS FORM WHEN COMPLETED TO: OFFICE OF HISTORIC PRESERVATION
P.O. BOX 176
JEFFERSON CITY, MISSOURI 65102
PH. 314-751-4096

IF ADDITIONAL SPACE IS NEEDED, ATTACH SEPARATE SHEET(S) TO THIS FORM

1. NO. 2. COUNTY 3. PRESENT LOCAL NAME(S) OR DESIGNATION(S) 4. OTHER NAME(S) 5. TOWNSHIP RANGE SECTION

SLC-AS-003-080

MISSOURI OFFICE OF HISTORIC PRESERVATION

ARCHITECTURAL/HISTORIC INVENTORY SURVEY FORM

1. NO. MLK ns 2

2. COUNTY

3. LOCATION OF NEGATIVES UMSL Arch. Survey

4. PRESENT LOCAL NAME(S) OR DESIGNATION(S) 2101 Delmar (corner 21st)

5. OTHER NAME(S)

6. SPECIFIC LEGAL LOCATION TOWNSHIP_____ RANGE_____ SECTION _____
IF CITY OR TOWN, STREET ADDRESS

7. CITY OR TOWN IF RURAL, VICINITY

8. DESCRIPTION OF LOCATION
Commercial

9. COORDINATES UTM
LAT
LONG

10. SITE ( ) STRUCTURE ( )
BUILDING (X) OBJECT ( )

11. ON NATIONAL REGISTER? YES ( ) NO (X)

12. IS IT ELIGIBLE? YES ( ) NO ( )

13. PART OF ESTAB. HIST. DISTRICT? YES ( ) NO (X)

14. DISTRICT POTENTIAL? YES ( ) NO ( )

15. NAME OF ESTABLISHED DISTRICT

16. THEMATIC CATEGORY

17. DATE(S) OR PERIOD

18. STYLE OR DESIGN vernacular remodelled

19. ARCHITECT OR ENGINEER

20. CONTRACTOR OR BUILDER

21. ORIGINAL USE, IF APPARENT indust/commerc.

22. PRESENT USE vacant

23. OWNERSHIP PUBLIC ( ) PRIVATE (X)

24. OWNER'S NAME AND ADDRESS IF KNOWN

25. OPEN TO PUBLIC? YES ( ) NO (X)

26. LOCAL CONTACT PERSON OR ORGANIZATION

27. OTHER SURVEYS IN WHICH INCLUDED

28. NO. OF STORIES 1.2

29. BASEMENT? YES ( ) NO ( )

30. FOUNDATION MATERIAL

31. WALL CONSTRUCTION masonry

32. ROOF TYPE AND MATERIAL flat

33. NO. OF BAYS FRONT 6 SIDE

34. WALL TREATMENT

35. PLAN SHAPE rect.

36. CHANGES (EXPLAIN IN NO. 42) ADDITION ( ) ALTERED ( ) MOVED ( )

37. CONDITION INTERIOR_____ EXTERIOR good

38. PRESERVATION UNDERWAY? YES (X) NO ( )

39. ENDANGERED? BY WHAT? YES ( ) NO ( )

40. VISIBLE FROM PUBLIC ROAD? YES (X) NO ( )

41. DISTANCE FROM AND FRONTAGE ON ROAD 50' @70'

42. FURTHER DESCRIPTION OF IMPORTANT FEATURES
Front probably refaced, new bays cut, side has tall windows w/segmental arches, boarded over. 2-story to rear.



43. HISTORY AND SIGNIFICANCE

44. DESCRIPTION OF ENVIRONMENT AND OUTBUILDINGS
Fenced front lot.

45. SOURCES OF INFORMATION

46. PREPARED BY Judith Hunt

47. ORGANIZATION UMSL Arch. Survey

48. DATE

49. REVISION DATE(S)

RETURN THIS FORM WHEN COMPLETED TO: OFFICE OF HISTORIC PRESERVATION
P.O. BOX 176
JEFFERSON CITY, MISSOURI 65102
PH. 314-751-4096

IF ADDITIONAL SPACE IS NEEDED, ATTACH SEPARATE SHEET(S) TO THIS FORM

1. NO. 2. COUNTY 4. PRESENT LOCAL NAME(S) OR DESIGNATION(S) 5. OTHER NAME(S) 6. TOWNSHIP RANGE SECTION

SLC-AS-003-081

MISSOURI OFFICE OF HISTORIC PRESERVATION

ARCHITECTURAL/HISTORIC INVENTORY SURVEY FORM

1. NO. MLK Ns 1

2. COUNTY

3. LOCATION OF NEGATIVES UMSl Arch. Survey

4. PRESENT LOCAL NAME(S) OR DESIGNATION(S) 2117 Delmar

5. OTHER NAME(S) Midwest Pallet Co. 241-5908

6. SPECIFIC LEGAL LOCATION
TOWNSHIP _____ RANGE _____ SECTION _____
IF CITY OR TOWN, STREET ADDRESS

7. CITY OR TOWN IF RURAL, VICINITY

8. DESCRIPTION OF LOCATION
Commercial

9. COORDINATES UTM
LAT
LONG

10. SITE ( ) STRUCTURE ( )
BUILDING (X) OBJECT ( )

11. ON NATIONAL REGISTER? YES ( ) NO (X)

12. IS IT ELIGIBLE? YES ( ) NO ( )

13. PART OF ESTAB. HIST. DISTRICT? YES ( ) NO (X)

14. DISTRICT POTENTIAL? YES ( ) NO ( )

15. NAME OF ESTABLISHED DISTRICT

16. THEMATIC CATEGORY

17. DATE(S) OR PERIOD 20th C.

18. STYLE OR DESIGN vernacular/industrial

19. ARCHITECT OR ENGINEER

20. CONTRACTOR OR BUILDER

21. ORIGINAL USE, IF APPARENT commerc.

22. PRESENT USE same

23. OWNERSHIP PUBLIC ( ) PRIVATE ( )

24. OWNER'S NAME AND ADDRESS IF KNOWN

25. OPEN TO PUBLIC? YES ( ) NO (X)

26. LOCAL CONTACT PERSON OR ORGANIZATION

27. OTHER SURVEYS IN WHICH INCLUDED

28. NO. OF STORIES 1 2

29. BASEMENT? YES ( ) NO ( )

30. FOUNDATION MATERIAL

31. WALL CONSTRUCTION masonry

32. ROOF TYPE AND MATERIAL flat

33. NO. OF BAYS FRONT 5 SIDE

34. WALL TREATMENT

35. PLAN SHAPE rect

36. CHANGES (EXPLAIN IN NO. 42) ADDITION ( ) ALTERED ( ) MOVED ( )

37. CONDITION
INTERIOR _____
EXTERIOR excellent

38. PRESERVATION UNDERWAY? YES (X) NO ( )

39. ENDANGERED? BY WHAT? YES ( ) NO ( )

40. VISIBLE FROM PUBLIC ROAD? YES (X) NO ( )

41. DISTANCE FROM AND FRONTAGE ON ROAD 15' @ 30'

42. FURTHER DESCRIPTION OF IMPORTANT FEATURES
Only archit. trim are coping tiles & two courses of vertical brick on upper facade & at base of bldg. Windows metal shuttered; 2-story at rear.



43. HISTORY AND SIGNIFICANCE

44. DESCRIPTION OF ENVIRONMENT AND OUTBUILDINGS

45. SOURCES OF INFORMATION

46. PREPARED BY Judith Hunt

47. ORGANIZATION UMSL Arch. survey

48. DATE

49. REVISION DATE(S)

RETURN THIS FORM WHEN COMPLETED TO: OFFICE OF HISTORIC PRESERVATION
P.O. BOX 176
JEFFERSON CITY, MISSOURI 65102
PH. 314-751-4096

IF ADDITIONAL SPACE IS NEEDED, ATTACH SEPARATE SHEET(S) TO THIS FORM

1. NO. 2. COUNTY 4. PRESENT LOCAL NAME(S) OR DESIGNATION(S) 5. OTHER NAME(S) 6. TOWNSHIP RANGE SECTION

SLC-AS-03-082

MISSOURI OFFICE OF HISTORIC PRESERVATION

ARCHITECTURAL/HISTORIC INVENTORY SURVEY FORM

1. NO. MLK Qn 1

2. COUNTY

3. LOCATION OF NEGATIVES UMSL Arch. Survey Midwest Tire

4. PRESENT LOCAL NAME(S) OR DESIGNATION(S) 2130 Delmar (corner 22nd)

5. OTHER NAME(S)

6. SPECIFIC LEGAL LOCATION TOWNSHIP_____ RANGE_____ SECTION_____
IF CITY OR TOWN, STREET ADDRESS

7. CITY OR TOWN IF RURAL, VICINITY

8. DESCRIPTION OF LOCATION
Commercial area

9. COORDINATES UTM
LAT
LONG

10. SITE ( ) STRUCTURE( )
BUILDING (X) OBJECT( )

11. ON NATIONAL REGISTER ? YES ( ) NO (X)

12. IS IT ELIGIBLE? YES ( ) NO ( )

13. PART OF ESTAB. HIST. DISTRICT ? YES ( ) NO (X)

14. DISTRICT POTENTIAL? YES ( ) NO ( )

15. NAME OF ESTABLISHED DISTRICT

16. THEMATIC CATEGORY

17. DATE(S) OR PERIOD 1900 +

18. STYLE OR DESIGN commercial

19. ARCHITECT OR ENGINEER

20. CONTRACTOR OR BUILDER

21. ORIGINAL USE, IF APPARENT ?

22. PRESENT USE commercial

23. OWNERSHIP PUBLIC( ) PRIVATE(X)

24. OWNER'S NAME AND ADDRESS IF KNOWN

25. OPEN TO PUBLIC? YES(X) NO( )

26. LOCAL CONTACT PERSON OR ORGANIZATION

27. OTHER SURVEYS IN WHICH INCLUDED
Landmarks of St. L. Survey of Central business district rev, Apr, 1984. Designated architectural merit.

28. NO. OF STORIES 3½

29. BASEMENT ? YES (X) NO ( )

30. FOUNDATION MATERIAL stone

31. WALL CONSTRUCTION masonry

32. ROOF TYPE AND MATERIAL flat

33. NO. OF BAYS FRONT SIDE

34. WALL TREATMENT painted

35. PLAN SHAPE L

36. CHANGES (EXPLAIN IN NO. 42) ADDITION ( ) ALTERED ( ) MOVED ( )

37. CONDITION INTERIOR_____ EXTERIOR good

38. PRESERVATION UNDERWAY ? YES (X) NO ( )

39. ENDANGERED? BY WHAT ? YES ( ) NO ( )

40. VISIBLE FROM PUBLIC ROAD ? YES (X) NO ( )

41. DISTANCE FROM AND FRONTAGE ON ROAD 15' @50'

42. FURTHER DESCRIPTION OF IMPORTANT FEATURES
Plain parapet; raised brick course above top windows. Large chimney-high basement. On Delmar facade, segmental arches over windows except some on 2nd floor. On 3rd story, horizontal mutins, segmental arches, 6 over 6 lights.



43. HISTORY AND SIGNIFICANCE

This building is situated at the original location of St. Johns Hospital as illustrated on the Hopkins (1883) St. Louis City Atlas.

44. DESCRIPTION OF ENVIRONMENT AND OUTBUILDINGS

45. SOURCES OF INFORMATION Hopkins, Plate 8, 1883, Wayman, Norberry, 1975, p. 27 Hist. St. L. Neighborhoods

46. PREPARED BY Judith Hunt

47. ORGANIZATION UMSL Arch. Survey

48. DATE 49. REVISION DATE(S)

RETURN THIS FORM WHEN COMPLETED TO: OFFICE OF HISTORIC PRESERVATION
P.O. BOX 176
JEFFERSON CITY, MISSOURI 65102
PH. 314-751-4096

IF ADDITIONAL SPACE IS NEEDED, ATTACH SEPARATE SHEET(S) TO THIS FORM

1. NO. 2. COUNTY 4. PRESENT LOCAL NAME(S) OR DESIGNATION(S) 5. OTHER NAME(S) 6. TOWNSHIP RANGE SECTION


MIDWEST
TIRE CO
MIDWEST TIRE

SLC-AS-003-083

MISSOURI OFFICE OF HISTORIC PRESERVATION

ARCHITECTURAL/HISTORIC INVENTORY SURVEY FORM

1. NO. MLK ms 2

2. COUNTY

3. LOCATION OF NEGATIVES UMSL Arch. Survey

4. PRESENT LOCAL NAME(S) OR DESIGNATION(S) 2200 block Delmar, 811-15 22nd

5. OTHER NAME(S) Die Cutting

6. SPECIFIC LEGAL LOCATION
TOWNSHIP _____ RANGE _____ SECTION _____
IF CITY OR TOWN, STREET ADDRESS

7. CITY OR TOWN IF RURAL, VICINITY

8. DESCRIPTION OF LOCATION
Commercial

9. COORDINATES UTM
LAT
LONG

10. SITE ( ) STRUCTURE ( )
BUILDING (X) OBJECT ( )

11. ON NATIONAL REGISTER? YES ( ) NO (X)

12. IS IT ELIGIBLE? YES ( ) NO ( )

13. PART OF ESTAB. HIST. DISTRICT? YES ( ) NO (X)

14. DISTRICT POTENTIAL? YES ( ) NO ( )

15. NAME OF ESTABLISHED DISTRICT

16. THEMATIC CATEGORY

17. DATE(S) OR PERIOD Late 19th C. ?

18. STYLE OR DESIGN refaced

19. ARCHITECT OR ENGINEER

20. CONTRACTOR OR BUILDER

21. ORIGINAL USE, IF APPARENT commerc/resid. ?

22. PRESENT USE commerc.

23. OWNERSHIP PUBLIC ( ) PRIVATE (X)

24. OWNER'S NAME AND ADDRESS IF KNOWN

25. OPEN TO PUBLIC? YES ( ) NO (X)

26. LOCAL CONTACT PERSON OR ORGANIZATION

27. OTHER SURVEYS IN WHICH INCLUDED

28. NO. OF STORIES 2, 1

29. BASEMENT? YES ( ) NO ( )

30. FOUNDATION MATERIAL stone, concrete

31. WALL CONSTRUCTION masonry

32. ROOF TYPE AND MATERIAL flat

33. NO. OF BAYS FRONT 5 SIDE

34. WALL TREATMENT facade-concrete

35. PLAN SHAPE L

36. CHANGES (EXPLAIN IN NO. 42) ADDITION (X) ALTERED (X) MOVED ( )

37. CONDITION INTERIOR _____ EXTERIOR excellent

38. PRESERVATION UNDERWAY? YES ( ) NO ( )

39. ENDANGERED? BY WHAT? YES ( ) NO ( )

40. VISIBLE FROM PUBLIC ROAD? YES (X) NO ( )

41. DISTANCE FROM AND FRONTAGE ON ROAD 15' @60'

42. FURTHER DESCRIPTION OF IMPORTANT FEATURES
Facade of 2 story bldg. being concreted over. Prob. some bays closed in. 1-story addition of concrete blocks on concrete foundation w/ 1 large loading bay. This connects to older brick bldg. at rear; stone foundation, flat roof, 5 bays, incl. door with 3 light transoms @ 50' facade.



PROVIDED

43. HISTORY AND SIGNIFICANCE

44. DESCRIPTION OF ENVIRONMENT AND OUTBUILDINGS

45. SOURCES OF INFORMATION
(owner)

46. PREPARED BY Judith Hunt

47. ORGANIZATION UMSL Arch. Survey

48. DATE

49. REVISION DATE(S)

RETURN THIS FORM WHEN COMPLETED TO: OFFICE OF HISTORIC PRESERVATION
P.O. BOX 176
JEFFERSON CITY, MISSOURI 65102
PH. 314-751-4096

IF ADDITIONAL SPACE IS NEEDED, ATTACH SEPARATE SHEET(S) TO THIS FORM

1. NO. 2. COUNTY 3. PRESENT LOCAL NAME(S) OR DESIGNATION(S) 4. OTHER NAME(S) 5. TOWNSHIP RANGE SECTION

SLC-AS-003-084

MISSOURI OFFICE OF HISTORIC PRESERVATION

ARCHITECTURAL/HISTORIC INVENTORY SURVEY FORM

1. NO. MLKms 3

2. COUNTY

3. LOCATION OF NEGATIVES UMSL Arch. Survey

4. PRESENT LOCAL NAME(S) OR DESIGNATION(S) 2201 Delmar (corner)

5. OTHER NAME(S) Earl Neal's Chatter Bar (corner)

6. SPECIFIC LEGAL LOCATION TOWNSHIP____ RANGE____ SECTION ____
IF CITY OR TOWN, STREET ADDRESS

7. CITY OR TOWN IF RURAL, VICINITY

8. DESCRIPTION OF LOCATION
Commercial area.

9. COORDINATES UTM
LAT
LONG

10. SITE ( ) STRUCTURE ( )
BUILDING (X) OBJECT ( )

11. ON NATIONAL REGISTER? YES ( ) NO (X)

12. IS IT ELIGIBLE? YES ( ) NO ( )

13. PART OF ESTAB. HIST. DISTRICT? YES ( ) NO (X)

14. DISTRICT POTENTIAL? YES ( ) NO ( )

15. NAME OF ESTABLISHED DISTRICT

16. THEMATIC CATEGORY

17. DATE(S) OR PERIOD - 1930 ?

18. STYLE OR DESIGN vernacular/commercial

19. ARCHITECT OR ENGINEER

20. CONTRACTOR OR BUILDER

21. ORIGINAL USE, IF APPARENT Commercial

22. PRESENT USE Same

23. OWNERSHIP PUBLIC ( ) PRIVATE (X)

24. OWNER'S NAME AND ADDRESS IF KNOWN

25. OPEN TO PUBLIC? YES (X) NO ( )

26. LOCAL CONTACT PERSON OR ORGANIZATION

27. OTHER SURVEYS IN WHICH INCLUDED

28. NO. OF STORIES 1

29. BASEMENT? YES ( ) NO ( )

30. FOUNDATION MATERIAL

31. WALL CONSTRUCTION masonry

32. ROOF TYPE AND MATERIAL flat

33. NO. OF BAYS FRONT 2 SIDE

34. WALL TREATMENT plastered

35. PLAN SHAPE rect.

36. CHANGES (EXPLAIN IN NO. 42) ADDITION ( ) ALTERED (X) MOVED ( )

37. CONDITION
INTERIOR____
EXTERIOR good

38. PRESERVATION UNDERWAY? YES (X) NO ( )

39. ENDANGERED? BY WHAT? YES ( ) NO ( )

40. VISIBLE FROM PUBLIC ROAD? YES (X) NO ( )

41. DISTANCE FROM AND FRONTAGE ON ROAD 15' @18'

42. FURTHER DESCRIPTION OF IMPORTANT FEATURES
May have had slanted door entry, now closed in w/2' doors. Previous window bricked in, smaller windows extant.



43. HISTORY AND SIGNIFICANCE
Owner/operator has been at this location for @40 yrs.

44. DESCRIPTION OF ENVIRONMENT AND OUTBUILDINGS

45. SOURCES OF INFORMATION
neighbor

46. PREPARED BY Judith Hunt

47. ORGANIZATION UMSL Arch. Survey

48. DATE

49. REVISION DATE(S)

RETURN THIS FORM WHEN COMPLETED TO: OFFICE OF HISTORIC PRESERVATION
P.O. BOX 176
JEFFERSON CITY, MISSOURI 65102
PH. 314-751-4096

IF ADDITIONAL SPACE IS NEEDED, ATTACH SEPARATE SHEET(S) TO THIS FORM

1. NO. 2. COUNTY 4. PRESENT LOCAL NAME(S) OR DESIGNATION(S) 5. OTHER NAME(S) 6. TOWNSHIP RANGE SECTION

SLC-AS-003-085

MISSOURI OFFICE OF HISTORIC PRESERVATION

ARCHITECTURAL/HISTORIC INVENTORY SURVEY FORM

1. NO. MLK Ms 1

2. COUNTY

3. LOCATION OF NEGATIVES UMSL Arch. Survey

4. PRESENT LOCAL NAME(S) OR DESIGNATION(S) 2219-25-33 Delmar

5. OTHER NAME(S) 2219 Gasket & Seal
2226 R. J. Fischer Construction Co. (421-5056)
2233 C. & B. Lift Truck Service (436-1511)

6. SPECIFIC LEGAL LOCATION
TOWNSHIP _____ RANGE _____ SECTION _____
IF CITY OR TOWN, STREET ADDRESS

7. CITY OR TOWN IF RURAL, VICINITY

8. DESCRIPTION OF LOCATION
Residential on w. side, commercial e., n., s.

9. COORDINATES UTM
LAT
LONG

10. SITE ( ) STRUCTURE ( )
BUILDING (X) OBJECT ( )

11. ON NATIONAL REGISTER ? YES ( ) NO (X)

12. IS IT ELIGIBLE? YES ( ) NO ( )

13. PART OF ESTAB. HIST. DISTRICT ? YES ( ) NO (X)

14. DISTRICT POTENTIAL? YES ( ) NO ( )

15. NAME OF ESTABLISHED DISTRICT

16. THEMATIC CATEGORY

17. DATE(S) OR PERIOD 1950's ?

18. STYLE OR DESIGN vernacular modern

19. ARCHITECT OR ENGINEER

20. CONTRACTOR OR BUILDER

21. ORIGINAL USE, IF APPARENT commercial

22. PRESENT USE same

23. OWNERSHIP PUBLIC ( ) PRIVATE (X)

24. OWNER'S NAME AND ADDRESS IF KNOWN

25. OPEN TO PUBLIC? YES (X) NO ( )

26. LOCAL CONTACT PERSON OR ORGANIZATION

27. OTHER SURVEYS IN WHICH INCLUDED

28. NO. OF STORIES 1

29. BASEMENT ? YES ( ) NO ( )

30. FOUNDATION MATERIAL concrete

31. WALL CONSTRUCTION masonry

32. ROOF TYPE AND MATERIAL flat

33. NO. OF BAYS FRONT 12 SIDE

34. WALL TREATMENT buff brick faced

35. PLAN SHAPE rect

36. CHANGES (EXPLAIN IN NO. 42) ADDITION (X) ALTERED ( ) MOVED ( )

37. CONDITION
INTERIOR _____
EXTERIOR excellent

38. PRESERVATION UNDERWAY ? YES (X) NO ( )

39. ENDANGERED? BY WHAT ? YES ( ) NO ( )

40. VISIBLE FROM PUBLIC ROAD ? YES (X) NO ( )

41. DISTANCE FROM AND FRONTAGE ON ROAD 15' @100'

42. FURTHER DESCRIPTION OF IMPORTANT FEATURES
Ctr. bldg prob. lst. Lower section to east, in lighter brick section to west, darker shade. 3 courses of red brick at roof line & upper facades of ctr. & west. Bays have vertical transom-like windows across facade. Center section has red brick sides; on east, concrete block; on west, buff brick. May have been refaced. Glass-brick sidelights.

PHOTO



43. HISTORY AND SIGNIFICANCE

44. DESCRIPTION OF ENVIRONMENT AND OUTBUILDINGS

45. SOURCES OF INFORMATION

46. PREPARED BY Judith Hunt

47. ORGANIZATION UMSL Arch. Survey

48. DATE

49. REVISION DATE(S)

RETURN THIS FORM WHEN COMPLETED TO: OFFICE OF HISTORIC PRESERVATION
P.O. BOX 176
JEFFERSON CITY, MISSOURI 65102
PH. 314-751-4096

IF ADDITIONAL SPACE IS NEEDED, ATTACH SEPARATE SHEET(S) TO THIS FORM

1. NO. 2. COUNTY 3. LOCATION OF NEGATIVES 4. PRESENT LOCAL NAME(S) OR DESIGNATION(S) 5. OTHER NAME(S) 6. TOWNSHIP RANGE SECTION

SLC-AS-003-086

MISSOURI OFFICE OF HISTORIC PRESERVATION

ARCHITECTURAL/HISTORIC INVENTORY SURVEY FORM

1. NO. MLK Ls3

2. COUNTY St.Louis

3. LOCATION OF NEGATIVES UMSL Arch Survey

4. PRESENT LOCAL NAME(S) OR DESIGNATION(S) 2305-11 Delmar

5. OTHER NAME(S)

6. SPECIFIC LEGAL LOCATION
TOWNSHIP_____ RANGE_____ SECTION:_____
IF CITY OR TOWN, STREET ADDRESS

7. CITY OR TOWN IF RURAL, VICINITY

8. DESCRIPTION OF LOCATION
Commercial surroundings.

9. COORDINATES UTM
LAT
LONG.

10. SITE( ) STRUCTURE( )
BUILDING(X) OBJECT( )

11. ON NATIONAL REGISTER? YES( ) NO(X)

12. IS IT ELIGIBLE? YES( ) NO( )

13. PART OF ESTAB. HIST. DISTRICT? YES( ) NO(X)

14. DISTRICT POTENTIAL? YES( ) NO( )

15. NAME OF ESTABLISHED DISTRICT

16. THEMATIC CATEGORY

17. DATE(S) OR PERIOD pre-1875

18. STYLE OR DESIGN Greek revival influence

19. ARCHITECT OR ENGINEER

20. CONTRACTOR OR BUILDER

21. ORIGINAL USE, IF APPARENT residential/commercial

22. PRESENT USE residential

23. OWNERSHIP PUBLIC( ) PRIVATE(X)

24. OWNER'S NAME AND ADDRESS IF KNOWN
Mr. Radunski

25. OPEN TO PUBLIC? YES( ) NO(X)

26. LOCAL CONTACT PERSON OR ORGANIZATION

27. OTHER SURVEYS IN WHICH INCLUDED

28. NO. OF STORIES 2

29. BASEMENT? YES(X) NO( )

30. FOUNDATION MATERIAL stone

31. WALL CONSTRUCTION masonry

32. ROOF TYPE AND MATERIAL gable; roll asph

33. NO. OF BAYS FRONT 36 SIDE 8

34. WALL TREATMENT common bond

35. PLAN SHAPE rect

36. CHANGES (EXPLAIN IN NO. 42) ADDITION( ) ALTERED(X) MOVED( )

37. CONDITION
INTERIOR_____
EXTERIOR fair

38. PRESERVATION UNDERWAY? YES(X) NO( )

39. ENDANGERED? BY WHAT? YES( ) NO( )

40. VISIBLE FROM PUBLIC ROAD? YES(X) NO( )

41. DISTANCE FROM ROAD 18' @100+ FRONTAGE ON ROAD 30'

42. FURTHER DESCRIPTION OF IMPORTANT FEATURES
Gabled parapets, e.& w. Multiple chimneys. Gutter projects over recess with dentils at eave. Shaped stone lintels, sills at windows. Stone door sills, steps. Corner building: two dormers with pediments. Plain stone course abuts cast-iron corner beam with post. Apparently two windows at right are bricked. Transoms over doors.



43. HISTORY AND SIGNIFICANCE Rear: second-storey porch and shed roof supported on wood posts.

History.
Reportedly owned from early 1900's by Harry Boeckmann. Purched Purchased 1953 by Mr.Radunski, the courtyard complex was unplumbed; privies were located in courtyard center -stone blocks remain. Buildings plumbed in 1956-57.

44. DESCRIPTION OF ENVIRONMENT AND OUTBUILDINGS
This is southern building of 3-building courtyard complex. Brick alley at rear.

45. SOURCES OF INFORMATION Mr. Radunski, owner.
Dry & Compton, Pl.54. 1875.
Hopkins, p.8. 1883.

46. PREPARED BY J. Hunt

47. ORGANIZATION UMSL Arch Survey

48. DATE

49. REVISION DATE(S)

RETURN THIS FORM WHEN COMPLETED TO: OFFICE OF HISTORIC PRESERVATION
P.O. BOX 176
JEFFERSON CITY, MISSOURI 65102
PH. 314-751-4096

IF ADDITIONAL SPACE IS NEEDED, ATTACH SEPARATE SHEET(S) TO THIS FORM

1. NO. 2. COUNTY 4. PRESENT LOCAL NAME(S) OR DESIGNATION(S) 8. OTHER NAME(S) 9. TOWNSHIP RANGE SECTION


2307



SLC-AS-003-087

MISSOURI OFFICE OF HISTORIC PRESERVATION

ARCHITECTURAL/HISTORIC INVENTORY SURVEY FORM

1. NO. MLK L 5

2. COUNTY St.Louis

3. LOCATION OF NEGATIVES UMSL Arch Survey

4. PRESENT LOCAL NAME(S) OR DESIGNATION(S)
2305-11 Delmar, rear (on alley)

5. OTHER NAME(S)

6. SPECIFIC LEGAL LOCATION
TOWNSHIP_____ RANGE_____ SECTION_____
IF CITY OR TOWN, STREET ADDRESS

7. CITY OR TOWN IF RURAL, VICINITY

8. DESCRIPTION OF LOCATION
Commercial surroundings

9. COORDINATES UTM
LAT
LONG

10. SITE( ) STRUCTURE( )
BUILDING (X) OBJECT( )

11. ON NATIONAL REGISTER? YES( ) NO (X)

12. IS IT ELIGIBLE? YES( ) NO( )

13. PART OF ESTAB. HIST. DISTRICT? YES( ) NO (X)

14. DISTRICT POTENTIAL? YES( ) NO( )

15. NAME OF ESTABLISHED DISTRICT

16. THEMATIC CATEGORY

17. DATE(S) OR PERIOD
extant 1875

18. STYLE OR DESIGN
vernacular

19. ARCHITECT OR ENGINEER

20. CONTRACTOR OR BUILDER

21. ORIGINAL USE, IF APPARENT
residential

22. PRESENT USE
same

23. OWNERSHIP PUBLIC( ) PRIVATE(X)

24. OWNER'S NAME AND ADDRESS IF KNOWN:
Mr. Radunski

25. OPEN TO PUBLIC? YES( ) NO(X)

26. LOCAL CONTACT PERSON OR ORGANIZATION

27. OTHER SURVEYS IN WHICH INCLUDED

28. NO. OF STORIES 2

29. BASEMENT? YES( ) NO( )

30. FOUNDATION MATERIAL
stone

31. WALL CONSTRUCTION
masonry

32. ROOF TYPE AND MATERIAL
gable; shed

33. NO. OF BAYS FRONT 16 SIDE 4

34. WALL TREATMENT

35. PLAN SHAPE L

36. CHANGES (EXPLAIN IN NO. 42) ADDITION( ) ALTERED( ) MOVED( )

37. CONDITION
INTERIOR:_____
EXTERIOR: fair

38. PRESERVATION UNDERWAY? YES( ) NO( )

39. ENDANGERED? BY WHAT? YES( ) NO( )

40. VISIBLE FROM PUBLIC ROAD? YES (X) NO( )

41. DISTANCE FROM AND FRONTAGE ON ROAD
@50

42. FURTHER DESCRIPTION OF IMPORTANT FEATURES
Some windows rebricked. Narrow 3-light transoms over doors. Wood beam plain cornice. Wood door sills, stone steps. Second floor: wood sills. Rear of building: former porches closed in with wood; wood steps and landings. Ell has shed roof, multiple chimneys. Bays have segmental arches.



43. HISTORY AND SIGNIFICANCE
See Ls3, Le4.

44. DESCRIPTION OF ENVIRONMENT AND OUTBUILDINGS
The northern building of courtyard complex; facade on brick alley.

45. SOURCES OF INFORMATION
See Ls3.

46. PREPARED BY
J. Hunt

47. ORGANIZATION
UMSL Arch Survey

48. DATE 49. REVISION DATE(S)

RETURN THIS FORM WHEN COMPLETED TO: OFFICE OF HISTORIC PRESERVATION
P.O. BOX 176
JEFFERSON CITY, MISSOURI 65102
PH. 314-751-4096

IF ADDITIONAL SPACE IS NEEDED, ATTACH SEPARATE SHEET(S) TO THIS FORM

1. NO. 2. COUNTY 4. PRESENT LOCAL NAME(S) OR DESIGNATION(S) 5. OTHER NAME(S) 6. TOWNSHIP RANGE SECTION





SLC-AS-003-088

MISSOURI OFFICE OF HISTORIC PRESERVATION

ARCHITECTURAL/HISTORIC INVENTORY SURVEY FORM

1. NO. MLK Ls 2

2. COUNTY

3. LOCATION OF NEGATIVES UMSL Arch. Survey

4. PRESENT LOCAL NAME(S) OR DESIGNATION(S) 2315 Delmar

5. OTHER NAME(S) Mid-Western Distributors

6. SPECIFIC LEGAL LOCATION TOWNSHIP_____ RANGE_____ SECTION _____
IF CITY OR TOWN, STREET ADDRESS

7. CITY OR TOWN IF RURAL, VICINITY

8. DESCRIPTION OF LOCATION
Commercial, row residences to e.

9. COORDINATES UTM
LAT
LONG

10. SITE( ) STRUCTURE( )
BUILDING (X) OBJECT( )

11. ON NATIONAL REGISTER? YES( ) NO (X)

12. IS IT ELIGIBLE? YES( ) NO( )

13. PART OF ESTAB. HIST. DISTRICT? YES( ) NO (X)

14. DISTRICT POTENTIAL? YES( ) NO( )

15. NAME OF ESTABLISHED DISTRICT

16. THEMATIC CATEGORY

17. DATE(S) OR PERIOD post 1883

18. STYLE OR DESIGN vernacular/Renaiss. revival infl.

19. ARCHITECT OR ENGINEER

20. CONTRACTOR OR BUILDER

21. ORIGINAL USE, IF APPARENT commercial

22. PRESENT USE commerc./vacant

23. OWNERSHIP PUBLIC( ) PRIVATE(X)

24. OWNER'S NAME AND ADDRESS IF KNOWN

25. OPEN TO PUBLIC? YES( ) NO(X)

26. LOCAL CONTACT PERSON OR ORGANIZATION

27. OTHER SURVEYS IN WHICH INCLUDED

28. NO. OF STORIES 3

29. BASEMENT? YES( ) NO( )

30. FOUNDATION MATERIAL

31. WALL CONSTRUCTION masonry

32. ROOF TYPE AND MATERIAL flat

33. NO. OF BAYS FRONT 22 SIDE

34. WALL TREATMENT common bond

35. PLAN SHAPE rect

36. CHANGES (EXPLAIN IN NO. 42) ADDITION( ) ALTERED (X) MOVED( )

37. CONDITION
INTERIOR_____
EXTERIOR fair

38. PRESERVATION UNDERWAY? YES(X) NO( )

39. ENDANGERED? BY WHAT? YES( ) NO( )

40. VISIBLE FROM PUBLIC ROAD? YES(X) NO( )

41. DISTANCE FROM AND FRONTAGE ON ROAD 18' @35'

42. FURTHER DESCRIPTION OF IMPORTANT FEATURES
Raised brick piers divide windows into groups of three; piers decorated w/cast-iron medallion. Raised brick entablature w/dentils, masonry air vents in design. Segmental arch windows, boarded. Lower facade refaced, stone & black glass.



43. HISTORY AND SIGNIFICANCE
Slaughter-house/meat factory at one time, date unknown.

44. DESCRIPTION OF ENVIRONMENT AND OUTBUILDINGS

45. SOURCES OF INFORMATION
Mr. Radunski, Owner of row houses, adjacent
Hopkins, Plate 8, 1883

46. PREPARED BY Judith Hunt

47. ORGANIZATION UMSL Arch. Survey

48. DATE

49. REVISION DATE(S)

RETURN THIS FORM WHEN COMPLETED TO: OFFICE OF HISTORIC PRESERVATION
P.O. BOX 176
JEFFERSON CITY, MISSOURI 65102
PH. 314-751-4096

IF ADDITIONAL SPACE IS NEEDED, ATTACH SEPARATE SHEET(S) TO THIS FORM

1. NO. 2. COUNTY 4. PRESENT LOCAL NAME(S) OR DESIGNATION(S) 5. OTHER NAME(S) 6. TOWNSHIP RANGE SECTION

SLC-AS-003-089

MISSOURI OFFICE OF HISTORIC PRESERVATION

ARCHITECTURAL/HISTORIC INVENTORY SURVEY FORM

1. NO. K ce 21A

2. COUNTY St. Louis

3. LOCATION OF NEGATIVES UMSL Arch Surv

4. PRESENT LOCAL NAME(S) OR DESIGNATION(S) Euclid (alley to Aubert)

5. OTHER NAME(S) stable

6. SPECIFIC LEGAL LOCATION TOWNSHIP_____ RANGE_____ SECTION _____
IF CITY OR TOWN, STREET ADDRESS

7. CITY OR TOWN IF RURAL, VICINITY

8. DESCRIPTION OF LOCATION

9. COORDINATES UTM
LAT
LONG

10. SITE ( ) STRUCTURE ( )
BUILDING (X) OBJECT ( )

11. ON NATIONAL REGISTER? YES ( ) NO (X)

12. IS IT ELIGIBLE? YES ( ) NO ( )

13. PART OF ESTAB. HIST. DISTRICT? YES ( ) NO (X)

14. DISTRICT POTENTIAL? YES ( ) NO ( )

15. NAME OF ESTABLISHED DISTRICT

16. THEMATIC CATEGORY

17. DATE(S) OR PERIOD 1883-1909

18. STYLE OR DESIGN vernacular

19. ARCHITECT OR ENGINEER

20. CONTRACTOR OR BUILDER

21. ORIGINAL USE, IF APPARENT stable

22. PRESENT USE

23. OWNERSHIP PUBLIC ( ) PRIVATE (X)

24. OWNER'S NAME AND ADDRESS IF KNOWN

25. OPEN TO PUBLIC? YES ( ) NO (X)

26. LOCAL CONTACT PERSON OR ORGANIZATION

27. OTHER SURVEYS IN WHICH INCLUDED

28. NO. OF STORIES 2

29. BASEMENT? YES ( ) NO ( )

30. FOUNDATION MATERIAL

31. WALL CONSTRUCTION masonry

32. ROOF TYPE AND MATERIAL flat

33. NO. OF BAYS FRONT 3 SIDE

34. WALL TREATMENT

35. PLAN SHAPE rect.

36. CHANGES (EXPLAIN IN NO. 42) ADDITION ( ) ALTERED ( ) MOVED ( )

37. CONDITION INTERIOR_____ EXTERIOR good

38. PRESERVATION UNDERWAY? YES (X) NO ( )

39. ENDANGERED? BY WHAT? YES ( ) NO ( )

40. VISIBLE FROM PUBLIC ROAD? YES (X) NO ( )

41. DISTANCE FROM AND FRONTAGE ON ROAD 200' Euclid @18'

42. FURTHER DESCRIPTION OF IMPORTANT FEATURES

Old brick. Brick threshold at main door. Segmental arches over small lower window & upper door frame, wood infill in arches. Upper door missing. Lower window-thick inset wood sill. Gabled tile coping on parapets, n. & s. E side: 3 tall windows, 2-row header segm. arches. ! window, door, & garage door lst story wood sills. Brick alley; brick driveway, to e.



43. HISTORY AND SIGNIFICANCE

44. DESCRIPTION OF ENVIRONMENT AND OUTBUILDINGS

45. SOURCES OF INFORMATION

Hopkins, Pl. 39 Sanborn, Vol. 5, p. 1

RETURN THIS FORM WHEN COMPLETED TO: OFFICE OF HISTORIC PRESERVATION
P.O. BOX 176
JEFFERSON CITY, MISSOURI 65102

IF ADDITIONAL SPACE IS NEEDED, ATTACH

46. PREPARED BY J. Hunt

47. ORGANIZATION UMSL Arch Survey

48. DATE

49. REVISION DATE(S)

1. NO. 2. COUNTY 4. PRESENT LOCAL NAME(S) OR DESIGNATION(S) 5. OTHER NAME(S) 6. TOWNSHIP RANGE SECTION

SLC-AS-003-090

MISSOURI OFFICE OF HISTORIC PRESERVATION

ARCHITECTURAL/HISTORIC INVENTORY SURVEY FORM

1. NO. K Ee 8

2. COUNTY St Louis

3. LOCATION OF NEGATIVES UMSL Arch Survey

4. PRESENT LOCAL NAME(S) OR DESIGNATION(S) 1261 Euclid

5. OTHER NAME(S)

6. SPECIFIC LEGAL LOCATION TOWNSHIP_____ RANGE_____ SECTION _____
IF CITY OR TOWN, STREET ADDRESS

7. CITY OR TOWN IF RURAL, VICINITY

8. DESCRIPTION OF LOCATION
Residential area

9. COORDINATES UTM
LAT
LONG

10. SITE ( ) STRUCTURE ( )
BUILDING (X) OBJECT ( )

11. ON NATIONAL REGISTER? YES ( ) NO (X)

12. IS IT ELIGIBLE? YES ( ) NO ( )

13. PART OF ESTAB. HIST. DISTRICT? YES ( ) NO (X)

14. DISTRICT POTENTIAL? YES ( ) NO ( )

15. NAME OF ESTABLISHED DISTRICT

16. THEMATIC CATEGORY

17. DATE(S) OR PERIOD 1899-1909

18. STYLE OR DESIGN vernacular

19. ARCHITECT OR ENGINEER

20. CONTRACTOR OR BUILDER

21. ORIGINAL USE, IF APPARENT residence

22. PRESENT USE same

23. OWNERSHIP PUBLIC ( ) PRIVATE (XX)

24. OWNER'S NAME AND ADDRESS IF KNOWN

25. OPEN TO PUBLIC? YES ( ) NO (X)

26. LOCAL CONTACT PERSON OR ORGANIZATION

27. OTHER SURVEYS IN WHICH INCLUDED

28. NO. OF STORIES 2½

29. BASEMENT? YES (X) NO ( )

30. FOUNDATION MATERIAL stone

31. WALL CONSTRUCTION masonry

32. ROOF TYPE AND MATERIAL gable/flat

33. NO. OF BAYS FRONT 11 SIDE

34. WALL TREATMENT brick

35. PLAN SHAPE rect.

36. CHANGES (EXPLAIN IN NO. 42) ADDITION ( ) ALTERED ( ) MOVED ( )

37. CONDITION INTERIOR_____ EXTERIOR excellent

38. PRESERVATION UNDERWAY? YES (X) NO ( )

39. ENDANGERED? BY WHAT? YES ( ) NO ( )

40. VISIBLE FROM PUBLIC ROAD? YES (X) NO ( )

41. DISTANCE FROM AND FRONTAGE ON ROAD 25' @25'

42. FURTHER DESCRIPTION OF IMPORTANT FEATURES

Flat segmental arches w/prominent keystone and end stones on 1st floor, rectangular windows. Masonry sills. Continuous wood lintel 2nd floor, stepped gables, 2 dormers w/pediments. Center bay 2nd floor is a door over porch. Flat roof porch w/matching cornice. Side has segmental arches over windows, wood infill.



43. HISTORY AND SIGNIFICANCE

44. DESCRIPTION OF ENVIRONMENT AND OUTBUILDINGS

45. SOURCES OF INFORMATION
Sanborn, Vol.5,p.14

46. PREPARED BY J. Hunt

47. ORGANIZATION UMSL Arch Survey

48. DATE

49. REVISION DATE(S)

RETURN THIS FORM WHEN COMPLETED TO: OFFICE OF HISTORIC PRESERVATION
P.O. BOX 176
JEFFERSON CITY, MISSOURI 65102
PH. 314-751-4096

IF ADDITIONAL SPACE IS NEEDED, ATTACH SEPARATE SHEET(S) TO THIS FORM

1. NO.
2. COUNTY
4. PRESENT LOCAL NAME(S) OR DESIGNATION(S)
5. OTHER NAME(S)
6. TOWNSHIP
RANGE
SECTION

SLC-AS-003-091

MISSOURI OFFICE OF HISTORIC PRESERVATION

ARCHITECTURAL/HISTORIC INVENTORY SURVEY FORM

1. NO. K D e l

2. COUNTY St.Louis

3. LOCATION OF NEGATIVES UMSL Arch Survey

4. PRESENT LOCAL NAME(S) OR DESIGNATION(S) 1300 - 14 Euclid

5. OTHER NAME(S) apartment house

6. SPECIFIC LEGAL LOCATION TOWNSHIP_____ RANGE_____ SECTION _____
IF CITY OR TOWN, STREET ADDRESS

7. CITY OR TOWN IF RURAL, VICINITY

8. DESCRIPTION OF LOCATION across Euclid-resid., w/commerc., resident at corner Page - also on corner to s.

9. COORDINATES UTM
LAT
LONG

10. SITE ( ) STRUCTURE ( )
BUILDING (X) OBJECT ( )

11. ON NATIONAL REGISTER ? YES ( ) NO (X)

12. IS IT ELIGIBLE? YES ( ) NO ( )

13. PART OF ESTAB. HIST. DISTRICT ? YES ( ) NO (X)

14. DISTRICT POTENTIAL? YES ( ) NO ( )

15. NAME OF ESTABLISHED DISTRICT

16. THEMATIC CATEGORY

17. DATE(S) OR PERIOD 1899-1909

18. STYLE OR DESIGN Classic revival

19. ARCHITECT OR ENGINEER

20. CONTRACTOR OR BUILDER

21. ORIGINAL USE, IF APPARENT apt. hse.

22. PRESENT USE same

23. OWNERSHIP PUBLIC ( ) PRIVATE (X)

24. OWNER'S NAME AND ADDRESS IF KNOWN

25. OPEN TO PUBLIC? YES ( ) NO (X)

26. LOCAL CONTACT PERSON OR ORGANIZATION

27. OTHER SURVEYS IN WHICH INCLUDED

28. NO. OF STORIES 2

29. BASEMENT ? YES (X) NO ( )

30. FOUNDATION MATERIAL

31. WALL CONSTRUCTION masonry

32. ROOF TYPE AND MATERIAL

33. NO. OF BAYS FRONT 42 SIDE

34. WALL TREATMENT common bond

35. PLAN SHAPE rect.

36. CHANGES (EXPLAIN IN NO. 42) ADDITION ( ) ALTERED ( ) MOVED ( )

37. CONDITION INTERIOR_____ EXTERIOR fair-good

38. PRESERVATION UNDERWAY ? YES (X) NO ( )

39. ENDANGERED? BY WHAT ? YES ( ) NO ( )

40. VISIBLE FROM PUBLIC ROAD ? YES (X) NO ( )

41. DISTANCE FROM AND FRONTAGE ON ROAD 15' @125'

42. FURTHER DESCRIPTION OF IMPORTANT FEATURES
red brick bldg. w/buff brick facade. Parapet and entablature of brick dentil, cornice may be missing. Parapet decorated w/cast concrete & brick circle-&-cross elevated sections. Infl. of Classic Revival in brick pilasters by doors, foliated, capitals. Cast iron pediments over doors. Wood window frames. Doorways are partially filled w/wood; replacement doors.



43. HISTORY AND SIGNIFICANCE

44. DESCRIPTION OF ENVIRONMENT AND OUTBUILDINGS

45. SOURCES OF INFORMATION
Juehne, P115. 1899. Sanborn, Vol.5, p.2.

46. PREPARED BY J. Hunt

47. ORGANIZATION UMSL Arch Survey

48. DATE

49. REVISION DATE(S)

RETURN THIS FORM WHEN COMPLETED TO: OFFICE OF HISTORIC PRESERVATION
P.O. BOX 176
JEFFERSON CITY, MISSOURI 65102
PH. 314-751-4096

IF ADDITIONAL SPACE IS NEEDED, ATTACH SEPARATE SHEET(S) TO THIS FORM

1. NO. 2. COUNTY 4. PRESENT LOCAL NAME(S) OR DESIGNATION(S) 5. OTHER NAME(S) 6. TOWNSHIP RANGE SECTION

SLC-AS-003-092

MISSOURI OFFICE OF HISTORIC PRESERVATION

ARCHITECTURAL/HISTORIC INVENTORY SURVEY FORM

1. NO. K ce 22

2. COUNTY St.Louis

3. LOCATION OF NEGATIVES UMSL Arch Survey

4. PRESENT LOCAL NAME(S) OR DESIGNATION(S) 1307 & 1309 Euclid Ave.

5. OTHER NAME(S)

6. SPECIFIC LEGAL LOCATION TOWNSHIP_____ RANGE_____ SECTION_____
IF CITY OR TOWN, STREET ADDRESS

7. CITY OR TOWN IF RURAL, VICINITY

8. DESCRIPTION OF LOCATION
Commercial & residential area.

9. COORDINATES UTM
LAT
LONG

10. SITE( ) STRUCTURE( )
BUILDING (X) OBJECT( )

11. ON NATIONAL REGISTER? YES( ) NO(X)

12. IS IT ELIGIBLE? YES( ) NO( )

13. PART OF ESTAB. HIST. DISTRICT? YES( ) NO(X)

14. DISTRICT POTENTIAL? YES( ) NO( )

15. NAME OF ESTABLISHED DISTRICT

16. THEMATIC CATEGORY

17. DATE(S) OR PERIOD 1899-1909

18. STYLE OR DESIGN Classic revival

19. ARCHITECT OR ENGINEER

20. CONTRACTOR OR BUILDER

21. ORIGINAL USE, IF APPARENT residential

22. PRESENT USE same

23. OWNERSHIP PUBLIC( ) PRIVATE(X)

24. OWNER'S NAME AND ADDRESS IF KNOWN

25. OPEN TO PUBLIC? YES( ) NO(X)

26. LOCAL CONTACT PERSON OR ORGANIZATION

27. OTHER SURVEYS IN WHICH INCLUDED

28. NO. OF STORIES 2

29. BASEMENT? YES(X) NO( )

30. FOUNDATION MATERIAL stone

31. WALL CONSTRUCTION masonry

32. ROOF TYPE AND MATERIAL flat

33. NO. OF BAYS FRONT 15 SIDE

34. WALL TREATMENT brick

35. PLAN SHAPE rect.

36. CHANGES (EXPLAIN IN NO. 42) ADDITION( ) ALTERED( ) MOVED( )

37. CONDITION INTERIOR_____ EXTERIOR good

38. PRESERVATION UNDERWAY? YES( ) NO( )

39. ENDANGERED? BY WHAT? YES( ) NO( )

40. VISIBLE FROM PUBLIC ROAD? YES(X) NO( )

41. DISTANCE FROM AND FRONTAGE ON ROAD 12' @35'

42. FURTHER DESCRIPTION OF IMPORTANT FEATURES
Buff brick facade w/concrete lintels & sills; wood window frames. Doorway w/wood fill, metal door, broken-apex pediment. Parapet w/stone coping, brick entablature w/dentils. Brick hood mold w/keystones above central 2nd story windows. Remainder of building is red brick w/segmental arches over windows. Some details suggestive of Classic revival.



43. HISTORY AND SIGNIFICANCE

44. DESCRIPTION OF ENVIRONMENT AND OUTBUILDINGS

45. SOURCES OF INFORMATION
Juehne, Pl. 15 Sanborn, Vol. 5, p. 1

46. PREPARED BY J. Hunt

47. ORGANIZATION UMSL Arch Survey

48. DATE

49. REVISION DATE(S)

RETURN THIS FORM WHEN COMPLETED TO: OFFICE OF HISTORIC PRESERVATION
P.O. BOX 176
JEFFERSON CITY, MISSOURI 65102
PH. 314-751-4096

IF ADDITIONAL SPACE IS NEEDED, ATTACH SEPARATE SHEET(S) TO THIS FORM

1. NO. | 2. COUNTY | 4. PRESENT LOCAL NAME(S) OR DESIGNATION(S) | 5. OTHER NAME(S) | 6. TOWNSHIP | RANGE | SECTION

SLC-AS-003-095

MISSOURI OFFICE OF HISTORIC PRESERVATION

ARCHITECTURAL/HISTORIC INVENTORY SURVEY FORM

1. NO. K ce 21

2. COUNTY St.Louis

3. LOCATION OF NEGATIVES UMSL Arch Survey

4. PRESENT LOCAL NAME(S) OR DESIGNATION(S) 1317 Euclid

5. OTHER NAME(S)

6. SPECIFIC LEGAL LOCATION TOWNSHIP_____ RANGE_____ SECTION _____
IF CITY OR TOWN, STREET ADDRESS

7. CITY OR TOWN IF RURAL, VICINITY

8. DESCRIPTION OF LOCATION
To n. alley & vacant lots to now masonry residences. Across E., 2 story brick apt. bldg. to S. vacant lot & 2 story commerc. bldgs. to corner Page.

9. COORDINATES UTM
LAT
LONG

10. SITE ( ) STRUCTURE ( )
BUILDING (X) OBJECT ( )

11. ON NATIONAL REGISTER? YES ( ) NO (X)

12. IS IT ELIGIBLE? YES ( ) NO ( )

13. PART OF ESTAB. HIST. DISTRICT? YES ( ) NO (X)

14. DISTRICT POTENTIAL? YES ( ) NO ( )

15. NAME OF ESTABLISHED DISTRICT

16. THEMATIC CATEGORY

17. DATE(S) OR PERIOD 1883-1899

18. STYLE OR DESIGN vernacular

19. ARCHITECT OR ENGINEER

20. CONTRACTOR OR BUILDER

21. ORIGINAL USE, IF APPARENT residence

22. PRESENT USE same

23. OWNERSHIP PUBLIC ( ) PRIVATE (X)

24. OWNER'S NAME AND ADDRESS IF KNOWN

25. OPEN TO PUBLIC? YES ( ) NO (X)

26. LOCAL CONTACT PERSON OR ORGANIZATION

27. OTHER SURVEYS IN WHICH INCLUDED

28. NO. OF STORIES 2

29. BASEMENT? YES ( ) NO ( )

30. FOUNDATION MATERIAL brick face

31. WALL CONSTRUCTION frame

32. ROOF TYPE AND MATERIAL gable-asph. sh.

33. NO. OF BAYS FRONT 3 SIDE

34. WALL TREATMENT slate shingles

35. PLAN SHAPE rect.

36. CHANGES (EXPLAIN IN NO. 42) ADDITION ( ) ALTERED ( ) MOVED ( )

37. CONDITION INTERIOR_____ EXTERIOR good

38. PRESERVATION UNDERWAY? YES (X) NO ( )

39. ENDANGERED? BY WHAT? YES ( ) NO ( )

40. VISIBLE FROM PUBLIC ROAD? YES (X) NO ( )

41. DISTANCE FROM AND FRONTAGE ON ROAD 18' @14'

42. FURTHER DESCRIPTION OF IMPORTANT FEATURES
Weatherboard, now shingled. Cornice fascia. 4 light sash windows. Wood shutters. Door has boarded, transom. Concrete porch. Central chimney-1 window on alley; 4 on s. One storey ell, [illegible] shed roof.



43. HISTORY AND SIGNIFICANCE

44. DESCRIPTION OF ENVIRONMENT AND OUTBUILDINGS

45. SOURCES OF INFORMATION
Juehne, Pl. 15 Hopkins, Pl. 39

RETURN THIS FORM WHEN COMPLETED TO: OFFICE OF HISTORIC PRESERVATION
P.O. BOX 176
JEFFERSON CITY, MISSOURI 65102
PH. 314-751-4096

IF ADDITIONAL SPACE IS NEEDED, ATTACH SEPARATE SHEET(S) TO THIS FORM

46. PREPARED BY J. Hunt

47. ORGANIZATION UMSL Arch Survey

48. DATE | 49. REVISION DATE(S)

1. NO. | 2. COUNTY | 4. PRESENT LOCAL NAME(S) OR DESIGNATION(S) | 5. OTHER NAME(S) | 6. TOWNSHIP | RANGE | SECTION

MISSOURI OFFICE OF HISTORIC PRESERVATION

ARCHITECTURAL/HISTORIC INVENTORY SURVEY FORM

SLC-AS-003-094

1. NO. K Ce20

2. COUNTY St.Louis

3. LOCATION OF NEGATIVES UMSL Arch Survey

4. PRESENT LOCAL NAME(S) OR DESIGNATION(S)
1331 Euclid Ave.

5. OTHER NAME(S)

6. SPECIFIC LEGAL LOCATION
TOWNSHIP_____ RANGE_____ SECTION _____
IF CITY OR TOWN, STREET ADDRESS

7. CITY OR TOWN IF RURAL, VICINITY

8. DESCRIPTION OF LOCATION

9. COORDINATES UTM
LAT
LONG

10. SITE ( ) STRUCTURE ( )
BUILDING (X) OBJECT ( )

11. ON NATIONAL REGISTER ? YES ( ) NO (X)

12. IS IT ELIGIBLE ? YES ( ) NO ( )

13. PART OF ESTAB. HIST. DISTRICT ? YES ( ) NO (X)

14. DISTRICT POTENTIAL ? YES ( ) NO ( )

15. NAME OF ESTABLISHED DISTRICT

16. THEMATIC CATEGORY

17. DATE(S) OR PERIOD
1883-1899

18. STYLE OR DESIGN
Queen Anne

19. ARCHITECT OR ENGINEER

20. CONTRACTOR OR BUILDER

21. ORIGINAL USE, IF APPARENT
residential

22. PRESENT USE
same

23. OWNERSHIP PUBLIC ( ) PRIVATE (X)

24. OWNER'S NAME AND ADDRESS IF KNOWN

25. OPEN TO PUBLIC ? YES ( ) NO (X)

26. LOCAL CONTACT PERSON OR ORGANIZATION

27. OTHER SURVEYS IN WHICH INCLUDED

28. NO. OF STORIES 2½

29. BASEMENT ? YES (X) NO ( )

30. FOUNDATION MATERIAL
stone

31. WALL CONSTRUCTION
masonry

32. ROOF TYPE AND MATERIAL
hip

33. NO. OF BAYS
FRONT 8 SIDE

34. WALL TREATMENT
brick

35. PLAN SHAPE rect.

36. CHANGES (EXPLAIN IN NO. 42) ADDITION ( ) ALTERED (X) MOVED ( )

37. CONDITION
INTERIOR_____
EXTERIOR excellent

38. PRESERVATION UNDERWAY ? YES (X) NO ( )

39. ENDANGERED ? BY WHAT ? YES ( ) NO ( )

40. VISIBLE FROM PUBLIC ROAD ? YES (X) NO ( )

41. DISTANCE FROM AND FRONTAGE ON ROAD 20' @25'

42. FURTHER DESCRIPTION OF IMPORTANT FEATURES

Alteration: lower facade refaced. Porch base rebuilt or refaced.

Wood pediments at dormer, gabled projection, and porch. Roll & saw-tooth mouldings at roof & sill line; roll moulding over segmental arches, second fl. Masonry sills.



43. HISTORY AND SIGNIFICANCE

44. DESCRIPTION OF ENVIRONMENT AND OUTBUILDINGS

45. SOURCES OF INFORMATION

Hopkins, Pl. 39 Juehne, Pl. 15

46. PREPARED BY
J. Hunt

47. ORGANIZATION
UMSL Arch. Survey

48. DATE | 49. REVISION DATE(S)

RETURN THIS FORM WHEN COMPLETED TO: OFFICE OF HISTORIC PRESERVATION
P.O. BOX 176

1. NO. | 2. COUNTY | 4. PRESENT LOCAL NAME(S) OR DESIGNATION(S) | 5. OTHER NAME(S) | 6. TOWNSHIP | RANGE | SECTION

MISSOURI OFFICE OF HISTORIC PRESERVATION

ARCHITECTURAL/HISTORIC INVENTORY SURVEY FORM SLC-AS-003-095

1. NO. K ce 19

2. COUNTY St.Louis

3. LOCATION OF NEGATIVES UMSL Arch Surv

4. PRESENT LOCAL NAME(S) OR DESIGNATION(S) 1333 Euclid

5. OTHER NAME(S) 1 fam. residence

6. SPECIFIC LEGAL LOCATION TOWNSHIP_____ RANGE_____ SECTION _____
IF CITY OR TOWN, STREET ADDRESS

7. CITY OR TOWN IF RURAL, VICINITY

8. DESCRIPTION OF LOCATION
Residential

9. COORDINATES UTM
LAT
LONG

10. SITE ( ) STRUCTURE ( )
BUILDING (X) OBJECT ( )

11. ON NATIONAL REGISTER? YES ( ) NO (X)

12. IS IT ELIGIBLE? YES ( ) NO ( )

13. PART OF ESTAB. HIST. DISTRICT? YES ( ) NO (X)

14. DISTRICT POTENTIAL? YES ( ) NO ( )

15. NAME OF ESTABLISHED DISTRICT

16. THEMATIC CATEGORY

17. DATE(S) OR PERIOD 1883-1899

18. STYLE OR DESIGN vernacular/Queen Anne

19. ARCHITECT OR ENGINEER

20. CONTRACTOR OR BUILDER

21. ORIGINAL USE, IF APPARENT single resid.

22. PRESENT USE same

23. OWNERSHIP PUBLIC ( ) PRIVATE (X)

24. OWNER'S NAME AND ADDRESS IF KNOWN

25. OPEN TO PUBLIC? YES ( ) NO (X)

26. LOCAL CONTACT PERSON OR ORGANIZATION

27. OTHER SURVEYS IN WHICH INCLUDED

28. NO. OF STORIES 2½

29. BASEMENT? YES (X) NO ( )

30. FOUNDATION MATERIAL hubble stone

31. WALL CONSTRUCTION masonry ~~masonry~~

32. ROOF TYPE AND MATERIAL hipped-slate

33. NO. OF BAYS FRONT 7 SIDE

34. WALL TREATMENT common bond

35. PLAN SHAPE rect.

36. CHANGES (EXPLAIN IN NO. 42) ADDITION ( ) ALTERED (X) MOVED ( )

37. CONDITION INTERIOR_____ EXTERIOR good

38. PRESERVATION UNDERWAY? YES (X) NO ( )

39. ENDANGERED? BY WHAT? YES ( ) NO ( )

40. VISIBLE FROM PUBLIC ROAD? YES (X) NO ( )

41. DISTANCE FROM AND FRONTAGE ON ROAD 20' @25'

42. FURTHER DESCRIPTION OF IMPORTANT FEATURES
Central dormer w/onion dome & finial, overhang supported by curved bracket w/drop springing from pilaster dividing lights below. Cornice of raised br. dentil. Diamond-pt. moulding course above segmental arches; bull's-eye course at lintel level. Wood arch infill-plain. At (masonry) sill lines, deco. course in herring bone pattern. Alteration: Gabled porch across lower facade.



43. HISTORY AND SIGNIFICANCE

44. DESCRIPTION OF ENVIRONMENT AND OUTBUILDINGS

45. SOURCES OF INFORMATION
Hopkins, Pl. 39 Juehne, Pl. 15

46. PREPARED BY J. Hunt

47. ORGANIZATION UMSL Arch Survey

48. DATE

49. REVISION DATE(S)

RETURN THIS FORM WHEN COMPLETED TO: OFFICE OF HISTORIC PRESERVATION
P.O. BOX 176
JEFFERSON CITY, MISSOURI 65102
PH. 314-751-4096

IF ADDITIONAL SPACE IS NEEDED, ATTACH SEPARATE SHEET(S) TO THIS FORM

1. NO. 2. COUNTY 3. LOCATION OF NEGATIVES 4. PRESENT LOCAL NAME(S) OR DESIGNATION(S) 5. OTHER NAME(S) 6. TOWNSHIP RANGE SECTION

SLC-AS-005-096

MISSOURI OFFICE OF HISTORIC PRESERVATION

ARCHITECTURAL/HISTORIC INVENTORY SURVEY FORM

1. NO. K ce 18

2. COUNTY St.Louis

3. LOCATION OF NEGATIVES UMSL Arch Surv

4. PRESENT LOCAL NAME(S) OR DESIGNATION(S) 1337 Euclid Ave.

5. OTHER NAME(S)

6. SPECIFIC LEGAL LOCATION TOWNSHIP_____ RANGE_____ SECTION_____
IF CITY OR TOWN, STREET ADDRESS

7. CITY OR TOWN IF RURAL, VICINITY

8. DESCRIPTION OF LOCATION
Residential

9. COORDINATES UTM
LAT
LONG

10. SITE( ) STRUCTURE( )
BUILDING (X) OBJECT( )

11. ON NATIONAL REGISTER? YES( ) NO (X)

12. IS IT ELIGIBLE? YES( ) NO( )

13. PART OF ESTAB. HIST. DISTRICT? YES( ) NO (X)

14. DISTRICT POTENTIAL? YES( ) NO( )

15. NAME OF ESTABLISHED DISTRICT

16. THEMATIC CATEGORY

17. DATE(S) OR PERIOD 1883-1899

18. STYLE OR DESIGN vernacular/Queen Anne

19. ARCHITECT OR ENGINEER

20. CONTRACTOR OR BUILDER

21. ORIGINAL USE, IF APPARENT residential

22. PRESENT USE same

23. OWNERSHIP PUBLIC( ) PRIVATE(X)

24. OWNER'S NAME AND ADDRESS IF KNOWN

25. OPEN TO PUBLIC? YES( ) NO(X)

26. LOCAL CONTACT PERSON OR ORGANIZATION

27. OTHER SURVEYS IN WHICH INCLUDED

28. NO. OF STORIES 2½

29. BASEMENT? YES(X) NO( )

30. FOUNDATION MATERIAL cut stone

31. WALL CONSTRUCTION masonry

32. ROOF TYPE AND MATERIAL hip/asphalt shingle

33. NO. OF BAYS FRONT 9 SIDE

34. WALL TREATMENT painted red

35. PLAN SHAPE rect.

36. CHANGES (EXPLAIN IN NO. 42) ADDITION( ) ALTERED(X) MOVED( )

37. CONDITION INTERIOR_____ EXTERIOR excellent

38. PRESERVATION UNDERWAY? YES(X) NO( )

39. ENDANGERED? BY WHAT? YES( ) NO( )

40. VISIBLE FROM PUBLIC ROAD? YES(X) NO( )

41. DISTANCE FROM AND FRONTAGE ON ROAD 20' @20'

42. FURTHER DESCRIPTION OF IMPORTANT FEATURES

Projecting gable w/masonry coping, roll moulding; gable window w/ segmental arch. Dormer w/hipped head, wood grained lights. Raised brick entablature at roof line. Single door w/leaded side light. Round arch large window on lst fl., w/roll moulding at impost and overarching. Masonry sills w/ovolo moulding. Porch roof & supports probably replacement. Details suggestive of Queen Anne Style.



43. HISTORY AND SIGNIFICANCE

44. DESCRIPTION OF ENVIRONMENT AND OUTBUILDINGS

45. SOURCES OF INFORMATION

Hopkins, Pl. 39 Juehne, Pl. 15

46. PREPARED BY J. Hunt

47. ORGANIZATION UMSL Arch Survey

48. DATE 49. REVISION DATE(S)

RETURN THIS FORM WHEN COMPLETED TO: OFFICE OF HISTORIC PRESERVATION
P.O. BOX 176
JEFFERSON CITY, MISSOURI 65102
PH. 314-751-4096

IF ADDITIONAL SPACE IS NEEDED, ATTACH SEPARATE SHEET(S) TO THIS FORM

1. NO. 2. COUNTY 4. PRESENT LOCAL NAME(S) OR DESIGNATION(S) 5. OTHER NAME(S) 6. TOWNSHIP RANGE SECTION

MISSOURI OFFICE OF HISTORIC PRESERVATION

ARCHITECTURAL/HISTORIC INVENTORY SURVEY FORM SLC-AS-003-097

1. NO. K ce 17

2. COUNTY St.Louis

3. LOCATION OF NEGATIVES UMSL Arch Survey

4. PRESENT LOCAL NAME(S) OR DESIGNATION(S) 1345 Euclid

5. OTHER NAME(S) residence

6. SPECIFIC LEGAL LOCATION
TOWNSHIP_____ RANGE_____ SECTION _____
IF CITY OR TOWN, STREET ADDRESS

7. CITY OR TOWN IF RURAL, VICINITY

8. DESCRIPTION OF LOCATION
residential

9. COORDINATES UTM
LAT
LONG

10. SITE ( ) STRUCTURE ( )
BUILDING (X) OBJECT ( )

11. ON NATIONAL REGISTER? YES ( ) NO (X)

12. IS IT ELIGIBLE? YES ( ) NO ( )

13. PART OF ESTAB. HIST. DISTRICT? YES ( ) NO (X)

14. DISTRICT POTENTIAL? YES ( ) NO ( )

15. NAME OF ESTABLISHED DISTRICT

16. THEMATIC CATEGORY

17. DATE(S) OR PERIOD 1883-1899

18. STYLE OR DESIGN vernacular/Queen Anne

19. ARCHITECT OR ENGINEER

20. CONTRACTOR OR BUILDER

21. ORIGINAL USE, IF APPARENT single family resid.

22. PRESENT USE same

23. OWNERSHIP PUBLIC ( ) PRIVATE (X)

24. OWNER'S NAME AND ADDRESS IF KNOWN

25. OPEN TO PUBLIC? YES ( ) NO (X)

26. LOCAL CONTACT PERSON OR ORGANIZATION

27. OTHER SURVEYS IN WHICH INCLUDED
entablature of half rd. enclosing row of dentils.

28. NO. OF STORIES 2½

29. BASEMENT? YES (X) NO ( )

30. FOUNDATION MATERIAL Stone

31. WALL CONSTRUCTION masonry

32. ROOF TYPE AND MATERIAL gable-asph. sh.

33. NO. OF BAYS FRONT 8 SIDE

34. WALL TREATMENT common bond

35. PLAN SHAPE rect.

36. CHANGES (EXPLAIN IN NO. 42) ADDITION ( ) ALTERED ( ) MOVED ( )

37. CONDITION
INTERIOR_____
EXTERIOR excellent

38. PRESERVATION UNDERWAY? YES (X) NO ( )

39. ENDANGERED? BY WHAT? YES ( ) NO ( )

40. VISIBLE FROM PUBLIC ROAD? YES (X) NO ( )

41. DISTANCE FROM AND FRONTAGE ON ROAD 25' 20'

42. FURTHER DESCRIPTION OF IMPORTANT FEATURES
Crenellated roof line. At peak of facade projection-arched segmental window, bricked in. Dormer w. flat head, no trim. Above porch, dble. window divided by pilaster-segm. arch w/altern. dark voussoirs. Hipped porch roof surmounted by flat roof. 2 wood columns support p. roof from masonry porch, steps to n. wide arched doorway with original frosted glass transom w/hse. number. Narrow arched window to side has sash & arched transom window of stained glass.



43. HISTORY AND SIGNIFICANCE Upper story on right, paired arched wind (2 lt. sash) w. alt. lt. & dark brick course at sill line. Ovolo moulding below sill. Lower right wind, segm. arch of alternating voussoirs, w/roll moulding course arched over. Lights, divided by pilaster, transom.

44. DESCRIPTION OF ENVIRONMENT AND OUTBUILDINGS

45. SOURCES OF INFORMATION
Hopkins, Pl. 39 Juehne, Pl. 15

46. PREPARED BY J. Hunt

47. ORGANIZATION UMSL Arch Survey

48. DATE

49. REVISION DATE(S)

RETURN THIS FORM WHEN COMPLETED TO: OFFICE OF HISTORIC PRESERVATION
P.O. BOX 176
JEFFERSON CITY, MISSOURI 65102
PH. 314-751-4096

IF ADDITIONAL SPACE IS NEEDED, ATTACH SEPARATE SHEET(S) TO THIS FORM

1. NO. 2. COUNTY 4. PRESENT LOCAL NAME(S) OR DESIGNATION(S) 5. OTHER NAME(S) 6. TOWNSHIP RANGE SECTION

SLC-AS-003-098

MISSOURI OFFICE OF HISTORIC PRESERVATION

ARCHITECTURAL/HISTORIC INVENTORY SURVEY FORM

1. NO. K ce 16

2. COUNTY St.Louis

3. LOCATION OF NEGATIVES UMSL Arch Surv

4. PRESENT LOCAL NAME(S) OR DESIGNATION(S) 1347 Euclid Ave.

5. OTHER NAME(S)

6. SPECIFIC LEGAL LOCATION TOWNSHIP_____ RANGE_____ SECTION _____
IF CITY OR TOWN, STREET ADDRESS

7. CITY OR TOWN IF RURAL, VICINITY

8. DESCRIPTION OF LOCATION
Residential area.

9. COORDINATES UTM
LAT
LONG

10. SITE ( ) STRUCTURE ( )
BUILDING (X) OBJECT ( )

11. ON NATIONAL REGISTER? YES ( ) NO (X)

12. IS IT ELIGIBLE? YES ( ) NO ( )

13. PART OF ESTAB. HIST. DISTRICT? YES ( ) NO (X)

14. DISTRICT POTENTIAL? YES (X) NO ( )

15. NAME OF ESTABLISHED DISTRICT

16. THEMATIC CATEGORY

17. DATE(S) OR PERIOD 1883-1899

18. STYLE OR DESIGN vernacular/Queen Anne

19. ARCHITECT OR ENGINEER

20. CONTRACTOR OR BUILDER

21. ORIGINAL USE, IF APPARENT residential

22. PRESENT USE same

23. OWNERSHIP PUBLIC ( ) PRIVATE (X)

24. OWNER'S NAME AND ADDRESS IF KNOWN

25. OPEN TO PUBLIC? YES ( ) NO (X)

26. LOCAL CONTACT PERSON OR ORGANIZATION

27. OTHER SURVEYS IN WHICH INCLUDED

28. NO. OF STORIES 2½

29. BASEMENT? YES (X) NO ( )

30. FOUNDATION MATERIAL cut stone

31. WALL CONSTRUCTION masonry

32. ROOF TYPE AND MATERIAL gabled/asphalt shingle

33. NO. OF BAYS FRONT 11 SIDE

34. WALL TREATMENT brick

35. PLAN SHAPE rect.

36. CHANGES (EXPLAIN IN NO. 42) ADDITION ( ) ALTERED ( ) MOVED ( )

37. CONDITION INTERIOR_____ EXTERIOR excellent

38. PRESERVATION UNDERWAY? YES (X) NO ( )

39. ENDANGERED? BY WHAT? YES ( ) NO ( )

40. VISIBLE FROM PUBLIC ROAD? YES (X) NO ( )

41. DISTANCE FROM AND FRONTAGE ON ROAD 20' @30'

42. FURTHER DESCRIPTION OF IMPORTANT FEATURES
Arched bays. Roll moulding outlining & connecting bays, both floors, wood panelled entryway. Wood window frames w/metal framed lights. Masonry sills with ovolo moulding. Dormer w/rounded overhang. Pilasters divide lights into 3. Slate shingles on gable ends. Rounded stone porch pillars; supports of probably recent wrought iron, also fibre-glass roof.



43. HISTORY AND SIGNIFICANCE

44. DESCRIPTION OF ENVIRONMENT AND OUTBUILDINGS

45. SOURCES OF INFORMATION
Hopkins, Pl. 39 Juehne, Pl. 15

46. PREPARED BY J. Hunt

47. ORGANIZATION UMSL Arch Survey

48. DATE

49. REVISION DATE(S)

RETURN THIS FORM WHEN COMPLETED TO: OFFICE OF HISTORIC PRESERVATION
P.O. BOX 176
JEFFERSON CITY, MISSOURI 65102
PH. 314-751-4096

IF ADDITIONAL SPACE IS NEEDED, ATTACH SEPARATE SHEET(S) TO THIS FORM

1. NO. | 2. COUNTY | 4. PRESENT LOCAL NAME(S) OR DESIGNATION(S) | 5. OTHER NAME(S) | 6. TOWNSHIP | RANGE | SECTION

SLC-AS-003-099

MISSOURI OFFICE OF HISTORIC PRESERVATION

ARCHITECTURAL/HISTORIC INVENTORY SURVEY FORM

1. NO. K ce 11

2. COUNTY St.Louis

3. LOCATION OF NEGATIVES UMSL Arch Surv

4. PRESENT LOCAL NAME(S) OR DESIGNATION(S) Star Service Gas 1400 Euclid Ave.

5. OTHER NAME(S) Star Service Gas

6. SPECIFIC LEGAL LOCATION TOWNSHIP_____ RANGE_____ SECTION_____
IF CITY OR TOWN, STREET ADDRESS

7. CITY OR TOWN IF RURAL, VICINITY

8. DESCRIPTION OF LOCATION
Commerical on N & W side, residential on S, E.

9. COORDINATES UTM
LAT
LONG

10. SITE ( ) STRUCTURE ( )
BUILDING (X) OBJECT ( )

11. ON NATIONAL REGISTER? YES ( ) NO (X)

12. IS IT ELIGIBLE? YES ( ) NO ( )

13. PART OF ESTAB. HIST. DISTRICT? YES ( ) NO (X)

14. DISTRICT POTENTIAL? YES ( ) NO ( )

15. NAME OF ESTABLISHED DISTRICT

16. THEMATIC CATEGORY

17. DATE(S) OR PERIOD recent

18. STYLE OR DESIGN MODERN

19. ARCHITECT OR ENGINEER

20. CONTRACTOR OR BUILDER

21. ORIGINAL USE, IF APPARENT COMMERICAL

22. PRESENT USE same

23. OWNERSHIP PUBLIC (X) PRIVATE ( )

24. OWNER'S NAME AND ADDRESS IF KNOWN

25. OPEN TO PUBLIC? YES (X) NO ( )

26. LOCAL CONTACT PERSON OR ORGANIZATION

27. OTHER SURVEYS IN WHICH INCLUDED

28. NO. OF STORIES 1

29. BASEMENT? YES ( ) NO (X)

30. FOUNDATION MATERIAL

31. WALL CONSTRUCTION concrete block

32. ROOF TYPE AND MATERIAL shed

33. NO. OF BAYS FRONT 3 SIDE

34. WALL TREATMENT painted

35. PLAN SHAPE rect.

36. CHANGES (EXPLAIN IN NO. 42) ADDITION ( ) ALTERED ( ) MOVED ( )

37. CONDITION INTERIOR_____ EXTERIOR good

38. PRESERVATION UNDERWAY? YES (X) NO ( )

39. ENDANGERED? BY WHAT? YES ( ) NO ( )

40. VISIBLE FROM PUBLIC ROAD? YES (X) NO ( )

41. DISTANCE FROM AND FRONTAGE ON ROAD 75' BUILD. 15' PUMP @12'

42. FURTHER DESCRIPTION OF IMPORTANT FEATURES
Roof slopes to back & overhangs building. Metal frame windows. 4 pump islands.



43. HISTORY AND SIGNIFICANCE

44. DESCRIPTION OF ENVIRONMENT AND OUTBUILDINGS

45. SOURCES OF INFORMATION

46. PREPARED BY J. Hunt

47. ORGANIZATION UMSL Arch Survey

48. DATE

49. REVISION DATE(S)

RETURN THIS FORM WHEN COMPLETED TO: OFFICE OF HISTORIC PRESERVATION
P.O. BOX 176
JEFFERSON CITY, MISSOURI 65102
PH. 314-751-4096

IF ADDITIONAL SPACE IS NEEDED, ATTACH SEPARATE SHEET(S) TO THIS FORM

1. NO. | 2. COUNTY | 4. PRESENT LOCAL NAME(S) OR DESIGNATION(S) | 5. OTHER NAME(S) | 6. TOWNSHIP | RANGE | SECTION

MISSOURI OFFICE OF HISTORIC PRESERVATION

ARCHITECTURAL/HISTORIC INVENTORY SURVEY FORM SLC-AS-003-100

1. NO. K ce 15

2. COUNTY St.Louis

3. LOCATION OF NEGATIVES UMSL Arch Surv

4. PRESENT LOCAL NAME(S) OR DESIGNATION(S) 1401 Euclid Ave.

5. OTHER NAME(S)

6. SPECIFIC LEGAL LOCATION TOWNSHIP_____ RANGE_____ SECTION _____
IF CITY OR TOWN, STREET ADDRESS

7. CITY OR TOWN IF RURAL, VICINITY

8. DESCRIPTION OF LOCATION
Residential area

9. COORDINATES UTM
LAT
LONG

10. SITE ( ) STRUCTURE ( )
BUILDING (X) OBJECT ( )

11. ON NATIONAL REGISTER? YES ( ) NO (X)

12. IS IT ELIGIBLE? YES ( ) NO ( )

13. PART OF ESTAB. HIST. DISTRICT? YES ( ) NO (X)

14. DISTRICT POTENTIAL? YES ( ) NO ( )

15. NAME OF ESTABLISHED DISTRICT

16. THEMATIC CATEGORY

17. DATE(S) OR PERIOD 1883-1899

18. STYLE OR DESIGN vernacular/Queen Anne

19. ARCHITECT OR ENGINEER

20. CONTRACTOR OR BUILDER

21. ORIGINAL USE, IF APPARENT residential - 2 family

22. PRESENT USE same

23. OWNERSHIP PUBLIC ( ) PRIVATE (X)

24. OWNER'S NAME AND ADDRESS IF KNOWN

25. OPEN TO PUBLIC? YES ( ) NO (X)

26. LOCAL CONTACT PERSON OR ORGANIZATION

27. OTHER SURVEYS IN WHICH INCLUDED

28. NO. OF STORIES 2½

29. BASEMENT? YES (X) NO ( )

30. FOUNDATION MATERIAL cut stone

31. WALL CONSTRUCTION masonry

32. ROOF TYPE AND MATERIAL hipped/asphalt shingle

33. NO. OF BAYS FRONT 11 SIDE

34. WALL TREATMENT brick

35. PLAN SHAPE rect.

36. CHANGES (EXPLAIN IN NO. 42) ADDITION ( ) ALTERED ( ) MOVED ( )

37. CONDITION INTERIOR_____ EXTERIOR excellent

38. PRESERVATION UNDERWAY? YES (X) NO ( )

39. ENDANGERED? BY WHAT? YES ( ) NO ( )

40. VISIBLE FROM PUBLIC ROAD? YES (X) NO ( )

41. DISTANCE FROM AND FRONTAGE ON ROAD 20' @30'

42. FURTHER DESCRIPTION OF IMPORTANT FEATURES
Arches over bays except dormer, arch infill of wood w/o decor. Wood-panelled entry. Roll moulding outlining & connecting bays, both stories. Masonry window sills w/ovolo moulding, both floors. Darker course across building at 2nd floor sill level. Rusticated brick dividers between paired windows, 2nd floor. Central dormer w/wood pilasters dividing lights into 3. Hipped roof dormer. Style suggestive of Queen Anne.



43. HISTORY AND SIGNIFICANCE

44. DESCRIPTION OF ENVIRONMENT AND OUTBUILDINGS

45. SOURCES OF INFORMATION
Hopkins, Pl. 39 Juehne, Pl. 15

46. PREPARED BY J. Hunt

47. ORGANIZATION UMSL Arch Survey

48. DATE

49. REVISION DATE(S)

RETURN THIS FORM WHEN COMPLETED TO: OFFICE OF HISTORIC PRESERVATION
P.O. BOX 176
JEFFERSON CITY, MISSOURI 65102
PH. 314-751-4096

IF ADDITIONAL SPACE IS NEEDED, ATTACH SEPARATE SHEET(S) TO THIS FORM

1. NO. 2. COUNTY 4. PRESENT LOCAL NAME(S) OR DESIGNATION(S) 5. OTHER NAME(S) 6. TOWNSHIP RANGE SECTION

MISSOURI OFFICE OF HISTORIC PRESERVATION

ARCHITECTURAL/HISTORIC INVENTORY SURVEY FORM SLC-AS-003-101

1. NO. K ce 14

2. COUNTY St.Louis

3. LOCATION OF NEGATIVES UMSL Arch Surv

4. PRESENT LOCAL NAME(S) OR DESIGNATION(S) 1405 Euclid

5. OTHER NAME(S)

6. SPECIFIC LEGAL LOCATION TOWNSHIP_____ RANGE_____ SECTION _____
IF CITY OR TOWN, STREET ADDRESS

7. CITY OR TOWN IF RURAL, VICINITY

8. DESCRIPTION OF LOCATION
See K ce 12

9. COORDINATES UTM
LAT
LONG

10. SITE ( ) STRUCTURE ( )
BUILDING (X) OBJECT ( )

11. ON NATIONAL REGISTER ? YES ( ) NO (X)

12. IS IT ELIGIBLE? YES ( ) NO ( )

13. PART OF ESTAB. HIST. DISTRICT ? YES ( ) NO (X)

14. DISTRICT POTENTIAL? YES ( ) NO ( )

15. NAME OF ESTABLISHED DISTRICT

16. THEMATIC CATEGORY

17. DATE(S) OR PERIOD 1883-1899

18. STYLE OR DESIGN VERNACULAR Queen Anne

19. ARCHITECT OR ENGINEER

20. CONTRACTOR OR BUILDER

21. ORIGINAL USE, IF APPARENT single fam. resid.

22. PRESENT USE same

23. OWNERSHIP PUBLIC ( ) PRIVATE (X)

24. OWNER'S NAME AND ADDRESS IF KNOWN

25. OPEN TO PUBLIC? YES ( ) NO (X)

26. LOCAL CONTACT PERSON OR ORGANIZATION

27. OTHER SURVEYS IN WHICH INCLUDED

28. NO. OF STORIES 2

29. BASEMENT ? YES (X) NO ( )

30. FOUNDATION MATERIAL stone

31. WALL CONSTRUCTION masonry

32. ROOF TYPE AND MATERIAL gable

33. NO. OF BAYS FRONT 7 SIDE

34. WALL TREATMENT common bond

35. PLAN SHAPE

36. CHANGES (EXPLAIN IN NO. 42) ADDITION ( ) ALTERED (X) MOVED ( ) old

37. CONDITION INTERIOR_____ EXTERIOR good

38. PRESERVATION UNDERWAY ? YES (X) NO ( )

39. ENDANGERED? BY WHAT ? YES ( ) NO ( )

40. VISIBLE FROM PUBLIC ROAD ? YES (X) NO ( )

41. DISTANCE FROM AND FRONTAGE ON ROAD 25' 25'

42. FURTHER DESCRIPTION OF IMPORTANT FEATURES

Alterations: squared bay probably added, w/repl. window. Gable terminates in hip. Timber & stucco treatment here, also on bay & porch. Perhaps bay & Porch were given new roofs, which don't quite conform to bldg.



Slightly arched windows surmounted by segmental arches w/diamond-pt. moulding. Also at lintel sill levels is a narrow dentil moulding course. lst floor arched window has good fill w/raised wood triangle & bull's-eye; lights divided w/pilaster. Masonry sill w/3 brackets. Single door w/side-lights lower portion, wood filled as in K ce 12, 13. Detail suggestive of Queen Anne Style.

44. DESCRIPTION OF ENVIRONMENT AND OUTBUILDINGS

45. SOURCES OF INFORMATION
Hopkins, Pl. 39 Juehne, Pl. 15

46. PREPARED BY J. Hunt

47. ORGANIZATION UMSL Arch Survey

48. DATE

49. REVISION DATE(S)

RETURN THIS FORM WHEN COMPLETED TO: OFFICE OF HISTORIC PRESERVATION
P.O. BOX 176
JEFFERSON CITY, MISSOURI 65102
PH. 314-751-4096

IF ADDITIONAL SPACE IS NEEDED, ATTACH SEPARATE SHEET(S) TO THIS FORM

1. NO. 2. COUNTY 4. PRESENT LOCAL NAME(S) OR DESIGNATION(S) 5. OTHER NAME(S) 6. TOWNSHIP RANGE SECTION

MISSOURI OFFICE OF HISTORIC PRESERVATION

ARCHITECTURAL/HISTORIC INVENTORY SURVEY FORM SLC-AS-003-102

1. NO. K ce 13

2. COUNTY St.Louis

3. LOCATION OF NEGATIVES UMSL Arch Survey

4. PRESENT LOCAL NAME(S) OR DESIGNATION(S) 1409 Euclid Ave.

5. OTHER NAME(S)

6. SPECIFIC LEGAL LOCATION TOWNSHIP_____ RANGE_____ SECTION _____
IF CITY OR TOWN, STREET ADDRESS

7. CITY OR TOWN IF RURAL, VICINITY

8. DESCRIPTION OF LOCATION
See K ce 12
Entablature & brickwork same as K ce 12.

9. COORDINATES UTM
LAT
LONG

10. SITE ( ) STRUCTURE ( )
BUILDING (X) OBJECT ( )

11. ON NATIONAL REGISTER? YES ( ) NO (X)

12. IS IT ELIGIBLE? YES ( ) NO ( )

13. PART OF ESTAB. HIST. DISTRICT? YES ( ) NO (X)

14. DISTRICT POTENTIAL? YES ( ) NO ( )

15. NAME OF ESTABLISHED DISTRICT

16. THEMATIC CATEGORY

17. DATE(S) OR PERIOD 1883-1899

18. STYLE OR DESIGN vernacular/Queen Anne

19. ARCHITECT OR ENGINEER

20. CONTRACTOR OR BUILDER

21. ORIGINAL USE, IF APPARENT single fam. resid.

22. PRESENT USE same

23. OWNERSHIP PUBLIC ( ) PRIVATE (X)

24. OWNER'S NAME AND ADDRESS IF KNOWN

25. OPEN TO PUBLIC? YES ( ) NO (X)

26. LOCAL CONTACT PERSON OR ORGANIZATION

27. OTHER SURVEYS IN WHICH INCLUDED

28. NO. OF STORIES 2½

29. BASEMENT? YES (X) NO ( )

30. FOUNDATION MATERIAL stone

31. WALL CONSTRUCTION masonry

32. ROOF TYPE AND MATERIAL hipped, slate?

33. NO. OF BAYS FRONT 7 SIDE

34. WALL TREATMENT common bond

35. PLAN SHAPE rect.

36. CHANGES (EXPLAIN IN NO. 42) ADDITION ( ) ALTERED (X) MOVED ( )
porch

37. CONDITION INTERIOR_____ EXTERIOR excellent

38. PRESERVATION UNDERWAY? YES (X) NO ( )

39. ENDANGERED? BY WHAT? YES ( ) NO ( )

40. VISIBLE FROM PUBLIC ROAD? YES (X) NO ( )

41. DISTANCE FROM AND FRONTAGE ON ROAD 25" 25'



42. FURTHER DESCRIPTION OF IMPORTANT FEATURES
Iron finials at peaks of roof. Casement windows, dormer w/simple head. Low segmental arches of windows bordered w/diamond-pt. rusticated masonry. Wood fill in arches, decorated w/incised line & raised bulls-eyes. Pilasters div. lights. Masonry sill w/3 brackets at left - sill missing -masonry course in brick key design at sill level. Shed porch roof supported by carved wood brackets - prob. altered fr. orig. single door w/side light, wide transom, segmental arch. Arch window, brick voussoirs, trimmed above w/diamond-pt. course rub extends at impost level; lights divided by pilasters. Center sash is 3-over-3. Leaded glass above, clear glass below. Masonry sill w/ 4 small brackets. Alteration: Porch base is replacement. Detail suggestive of Queen Anne Style.

43. HISTORY AND SIGNIFICANCE

44. DESCRIPTION OF ENVIRONMENT AND OUTBUILDINGS

45. SOURCES OF INFORMATION
Hopkins, Pl. 39 Juehne, Pl. 15

46. PREPARED BY J. Hunt

47. ORGANIZATION UMSL Arch Survey

48. DATE

49. REVISION DATE(S)

RETURN THIS FORM WHEN COMPLETED TO: OFFICE OF HISTORIC PRESERVATION
P.O. BOX 176
JEFFERSON CITY, MISSOURI 65102
PH. 314-751-4096

IF ADDITIONAL SPACE IS NEEDED, ATTACH SEPARATE SHEET(S) TO THIS FORM

1. NO. 2. COUNTY 4. PRESENT LOCAL NAME(S) OR DESIGNATION(S) 5. OTHER NAME(S) 6. TOWNSHIP RANGE SECTION

MISSOURI OFFICE OF HISTORIC PRESERVATION

ARCHITECTURAL/HISTORIC INVENTORY SURVEY FORM SLC-AS-003-103

1. NO. K ce 12

2. COUNTY St. Louis

3. LOCATION OF NEGATIVES UMSL Arch Surv

4. PRESENT LOCAL NAME(S) OR DESIGNATION(S) 1413 Euclid

5. OTHER NAME(S)

6. SPECIFIC LEGAL LOCATION
TOWNSHIP_____ RANGE_____ SECTION _____
IF CITY OR TOWN, STREET ADDRESS

7. CITY OR TOWN IF RURAL, VICINITY

8. DESCRIPTION OF LOCATION
On high ground to e. of street. To n., gaso. sta. In row of masonry residences; across, 2 story masonry residences.

9. COORDINATES UTM
LAT
LONG

10. SITE ( ) STRUCTURE ( )
BUILDING (X) OBJECT ( )

11. ON NATIONAL REGISTER? YES ( ) NO (X)

12. IS IT ELIGIBLE? YES ( ) NO ( )

13. PART OF ESTAB. HIST. DISTRICT? YES ( ) NO (X)

14. DISTRICT POTENTIAL? YES ( ) NO ( )

15. NAME OF ESTABLISHED DISTRICT

16. THEMATIC CATEGORY

17. DATE(S) OR PERIOD 1883-1899

18. STYLE OR DESIGN vernacular /Queen Anne

19. ARCHITECT OR ENGINEER

20. CONTRACTOR OR BUILDER

21. ORIGINAL USE, IF APPARENT 1 fam. resid.

22. PRESENT USE same

23. OWNERSHIP PUBLIC ( ) PRIVATE (X)

24. OWNER'S NAME AND ADDRESS IF KNOWN

25. OPEN TO PUBLIC? YES ( ) NO (X)

26. LOCAL CONTACT PERSON OR ORGANIZATION

27. OTHER SURVEYS IN WHICH INCLUDED

28. NO. OF STORIES 2

29. BASEMENT? YES (X) NO ( )

30. FOUNDATION MATERIAL stone

31. WALL CONSTRUCTION masonry

32. ROOF TYPE AND MATERIAL hipped-asphat shingle

33. NO. OF BAYS FRONT 8 SIDE

34. WALL TREATMENT red, common bond

35. PLAN SHAPE rect.

36. CHANGES (EXPLAIN IN NO. 42) ADDITION ( ) ALTERED (X) MOVED ( )

37. CONDITION
INTERIOR_____
EXTERIOR EXCELLENT

38. PRESERVATION UNDERWAY? YES (X) NO ( )

39. ENDANGERED? BY WHAT? YES ( ) NO ( )

40. VISIBLE FROM PUBLIC ROAD? YES (X) NO ( )

41. DISTANCE FROM AND FRONTAGE ON ROAD 25' 25'

42. FURTHER DESCRIPTION OF IMPORTANT FEATURES
Altered: prob. front porch is changed fr. orig. raised brick entablature w/dentils supporting gutter. Raised brick course all around resting on top of low segmental arch over rect. narrow dble. lights. Wood fill at arch-deco. w/appliqued scroll design. Decorative small brackets below sill. Door & sidelight w/single transom. Central dormer, weather board w/slate sides, palin head. Detail suggestive of Queen Anne Style.



43. HISTORY AND SIGNIFICANCE

44. DESCRIPTION OF ENVIRONMENT AND OUTBUILDINGS

45. SOURCES OF INFORMATION
Hopkins, Pl. 39 Juehne, Pl. 15

46. PREPARED BY J. Hunt

47. ORGANIZATION UMSL Arch Survey

48. DATE

49. REVISION DATE(S)

RETURN THIS FORM WHEN COMPLETED TO: OFFICE OF HISTORIC PRESERVATION
P.O. BOX 176
JEFFERSON CITY, MISSOURI 65102
PH. 314-751-4096

IF ADDITIONAL SPACE IS NEEDED, ATTACH SEPARATE SHEET(S) TO THIS FORM

1. NO. 2. COUNTY 4. PRESENT LOCAL NAME(S) OR DESIGNATION(S) 5. OTHER NAME(S) 6. TOWNSHIP RANGE SECTION

MISSOURI OFFICE OF HISTORIC PRESERVATION

ARCHITECTURAL/HISTORIC INVENTORY SURVEY FORM SLC-AS-003-104

1. NO. OPS K s 9

2. COUNTY

3. LOCATION OF NEGATIVES UMSL Arch. Survey

4. PRESENT LOCAL NAME(S) OR DESIGNATION(S) 2739 Hickory

5. OTHER NAME(S) residence

6. SPECIFIC LEGAL LOCATION
TOWNSHIP _____ RANGE _____ SECTION _____
IF CITY OR TOWN, STREET ADDRESS

7. CITY OR TOWN IF RURAL, VICINITY

8. DESCRIPTION OF LOCATION

9. COORDINATES UTM
LAT
LONG

10. SITE ( ) STRUCTURE ( )
BUILDING (X) OBJECT ( )

11. ON NATIONAL REGISTER? YES ( ) NO (X)

12. IS IT ELIGIBLE? YES ( ) NO ( )

13. PART OF ESTAB. HIST. DISTRICT? YES ( ) NO (X)

14. DISTRICT POTENTIAL? YES ( ) NO ( )

15. NAME OF ESTABLISHED DISTRICT

16. THEMATIC CATEGORY

17. DATE(S) OR PERIOD

18. STYLE OR DESIGN vernacular

19. ARCHITECT OR ENGINEER

20. CONTRACTOR OR BUILDER

21. ORIGINAL USE, IF APPARENT resid.

22. PRESENT USE same

23. OWNERSHIP PUBLIC ( ) PRIVATE (X)

24. OWNER'S NAME AND ADDRESS IF KNOWN

25. OPEN TO PUBLIC? YES ( ) NO (X)

26. LOCAL CONTACT PERSON OR ORGANIZATION

27. OTHER SURVEYS IN WHICH INCLUDED

28. NO. OF STORIES 2

29. BASEMENT? YES (X) NO ( )

30. FOUNDATION MATERIAL stone

31. WALL CONSTRUCTION masonry

32. ROOF TYPE AND MATERIAL flat

33. NO. OF BAYS FRONT 6 SIDE 3

34. WALL TREATMENT running bond

35. PLAN SHAPE rect.

36. CHANGES (EXPLAIN IN NO. 42) ADDITION ( ) ALTERED ( ) MOVED ( )

37. CONDITION
INTERIOR _____
EXTERIOR very good

38. PRESERVATION UNDERWAY? YES (X) NO ( )

39. ENDANGERED? BY WHAT? YES ( ) NO ( )

40. VISIBLE FROM PUBLIC ROAD? YES (X) NO ( )

41. DISTANCE FROM AND FRONTAGE ON ROAD 20' 25'



42. FURTHER DESCRIPTION OF IMPORTANT FEATURES

Facade has been painted. Side wing. has segmental arches, front, ones obscured by metal awnings. Wooden coping; decorated cornice. Gabled porch w/recessed pediment has dentil trim, also below gable. Fluted columns-2 at front, door has sidelight & transom. Concrete sills & porch ledge. Wooden back porch. Segmental arch over front window. Some details show evidence of Classic Revival.

43. HISTORY AND SIGNIFICANCE

44. DESCRIPTION OF ENVIRONMENT AND OUTBUILDINGS

45. SOURCES OF INFORMATION

46. PREPARED BY J. Hunt

47. ORGANIZATION UMSL Arch. Survey

48. DATE

49. REVISION DATE(S)

RETURN THIS FORM WHEN COMPLETED TO: OFFICE OF HISTORIC PRESERVATION
P.O. BOX 176
JEFFERSON CITY, MISSOURI 65102
PH. 314-751-4096

IF ADDITIONAL SPACE IS NEEDED, ATTACH SEPARATE SHEET(S) TO THIS FORM

1. NO. 2. COUNTY 4. PRESENT LOCAL NAME(S) OR DESIGNATION(S) 5. OTHER NAME(S) 6. TOWNSHIP RANGE SECTION

MISSOURI OFFICE OF HISTORIC PRESERVATION

ARCHITECTURAL/HISTORIC INVENTORY SURVEY FORM SLC-AS-003-105

1. NO. OPS K w 10

2. COUNTY

3. LOCATION OF NEGATIVES UMSL Arch Survey

4. PRESENT LOCAL NAME(S) OR DESIGNATION(S) 2743 ? Hickory

5. OTHER NAME(S)

6. SPECIFIC LEGAL LOCATION TOWNSHIP_____ RANGE_____ SECTION _____
IF CITY OR TOWN, STREET ADDRESS

7. CITY OR TOWN IF RURAL, VICINITY

8. DESCRIPTION OF LOCATION
Next w - brick resid. To e., fenced asphalted lot. Across (s) brick rowhses. To e. across Ohio new town-houses.

9. COORDINATES UTM
LAT
LONG

10. SITE ( ) STRUCTURE ( )
BUILDING (X) OBJECT ( )

11. ON NATIONAL REGISTER ? YES ( ) NO (X)

12. IS IT ELIGIBLE ? YES ( ) NO ( )

13. PART OF ESTAB. HIST. DISTRICT ? YES ( ) NO (X)

14. DISTRICT POTENTIAL ? YES ( ) NO ( )

15. NAME OF ESTABLISHED DISTRICT

16. THEMATIC CATEGORY

17. DATE(S) OR PERIOD early 19th c.

18. STYLE OR DESIGN vernacular

19. ARCHITECT OR ENGINEER

20. CONTRACTOR OR BUILDER

21. ORIGINAL USE, IF APPARENT garage

22. PRESENT USE prob. floral warehouse

23. OWNERSHIP PUBLIC ( ) PRIVATE (X)

24. OWNER'S NAME AND ADDRESS IF KNOWN

25. OPEN TO PUBLIC ? YES ( ) NO (X)

26. LOCAL CONTACT PERSON OR ORGANIZATION

27. OTHER SURVEYS IN WHICH INCLUDED

28. NO. OF STORIES 1

29. BASEMENT ? YES ( ) ? NO ( )

30. FOUNDATION MATERIAL concrete

31. WALL CONSTRUCTION masonry

32. ROOF TYPE AND MATERIAL flat

33. NO. OF BAYS W FRONT 3 SIDE 8

34. WALL TREATMENT brick

35. PLAN SHAPE rect.

36. CHANGES (EXPLAIN IN NO. 42) ADDITION ( ) ALTERED ( ) MOVED ( )

37. CONDITION INTERIOR_____ EXTERIOR excellent

38. PRESERVATION UNDERWAY ? YES (X) NO ( )

39. ENDANGERED ? BY WHAT ? YES ( ) NO ( )

40. VISIBLE FROM PUBLIC ROAD ? YES (X) NO ( )

41. DISTANCE FROM AND FRONTAGE ON ROAD 8' 20' @200' side

42. FURTHER DESCRIPTION OF IMPORTANT FEATURES
Decorative parapet, tile coping. Geometric pattern in tiles & brick below roof line. Ctr. garage door & windows either side, boarded up. Roof line on sides stepped down.



43. HISTORY AND SIGNIFICANCE

44. DESCRIPTION OF ENVIRONMENT AND OUTBUILDINGS

45. SOURCES OF INFORMATION

46. PREPARED BY J. Hunt

47. ORGANIZATION UMSL Arch. Survey

48. DATE

49. REVISION DATE(S)

RETURN THIS FORM WHEN COMPLETED TO: OFFICE OF HISTORIC PRESERVATION
P.O. BOX 176
JEFFERSON CITY, MISSOURI 65102
PH. 314-751-4096

IF ADDITIONAL SPACE IS NEEDED, ATTACH SEPARATE SHEET(S) TO THIS FORM

1. NO. 2. COUNTY 4. PRESENT LOCAL NAME(S) OR DESIGNATION(S) 5. OTHER NAME(S) 6. TOWNSHIP RANGE SECTION

MISSOURI OFFICE OF HISTORIC PRESERVATION

ARCHITECTURAL/HISTORIC INVENTORY SURVEY FORM SLC-AS-003-106

1. NO. OPS H 1

2. COUNTY

3. LOCATION OF NEGATIVES UMSL Arch. Survey L'Ouverture Elementary School

4. PRESENT LOCAL NAME(S) OR DESIGNATION(S) 3021 Hickory

5. OTHER NAME(S)

6. SPECIFIC LEGAL LOCATION TOWNSHIP_____ RANGE_____ SECTION _____
IF CITY OR TOWN, STREET ADDRESS

7. CITY OR TOWN IF RURAL, VICINITY

8. DESCRIPTION OF LOCATION

9. COORDINATES UTM
LAT
LONG

10. SITE ( ) STRUCTURE ( )
BUILDING (X) OBJECT ( )

11. ON NATIONAL REGISTER? YES ( ) NO (X)

12. IS IT ELIGIBLE? YES ( ) NO ( )

13. PART OF ESTAB. HIST. DISTRICT? YES ( ) NO (X)

14. DISTRICT POTENTIAL? YES ( ) NO ( )

15. NAME OF ESTABLISHED DISTRICT

16. THEMATIC CATEGORY

17. DATE(S) OR PERIOD 1948 (cornerstone)

18. STYLE OR DESIGN modern institutional

19. ARCHITECT OR ENGINEER

20. CONTRACTOR OR BUILDER

21. ORIGINAL USE, IF APPARENT school

22. PRESENT USE same

23. OWNERSHIP PUBLIC (X) PRIVATE ( )

24. OWNER'S NAME AND ADDRESS IF KNOWN St. Louis Bd. of Educ.

25. OPEN TO PUBLIC? YES ( ) NO (X)

26. LOCAL CONTACT PERSON OR ORGANIZATION

27. OTHER SURVEYS IN WHICH INCLUDED

28. NO. OF STORIES 3,2,1

29. BASEMENT? YES ( ) ? NO ( )

30. FOUNDATION MATERIAL concrete

31. WALL CONSTRUCTION

32. ROOF TYPE AND MATERIAL flat

33. NO. OF BAYS FRONT 12 SIDE

34. WALL TREATMENT brick, buff

35. PLAN SHAPE

36. CHANGES (EXPLAIN IN NO. 42) ADDITION ( ) ALTERED ( ) MOVED ( )

37. CONDITION INTERIOR_____ EXTERIOR good

38. PRESERVATION UNDERWAY? YES (X) NO ( )

39. ENDANGERED? BY WHAT? YES ( ) NO ( )

40. VISIBLE FROM PUBLIC ROAD? YES (X) NO ( )

41. DISTANCE FROM AND FRONTAGE ON ROAD 12' @300'

42. FURTHER DESCRIPTION OF IMPORTANT FEATURES

buff brick. Stone trim. Aluminun windows, doors.



43. HISTORY AND SIGNIFICANCE

Cornerstone: Stone inlay: Opened 1950. "Erected 1948" Bd. of Educ.

44. DESCRIPTION OF ENVIRONMENT AND OUTBUILDINGS

45. SOURCES OF INFORMATION

46. PREPARED BY J. Hunt

47. ORGANIZATION UMSL Arch. Survey

48. DATE

49. REVISION DATE(S)

RETURN THIS FORM WHEN COMPLETED TO: OFFICE OF HISTORIC PRESERVATION
P.O. BOX 176
JEFFERSON CITY, MISSOURI 65102
PH. 314-751-4096

IF ADDITIONAL SPACE IS NEEDED, ATTACH SEPARATE SHEET(S) TO THIS FORM

1. NO. 2. COUNTY 4. PRESENT LOCAL NAME(S) OR DESIGNATION(S) 5. OTHER NAME(S) 6. TOWNSHIP RANGE SECTION

MISSOURI OFFICE OF HISTORIC PRESERVATION

ARCHITECTURAL/HISTORIC INVENTORY SURVEY FORM SLC-AS-003-104

1. NO. O S G6

2. COUNTY

3. LOCATION OF NEGATIVES UMSL Arch. Survey

4. PRESENT LOCAL NAME(S) OR DESIGNATION(S) 3103 Hickory (corner Cardinal)

5. OTHER NAME(S)

6. SPECIFIC LEGAL LOCATION TOWNSHIP_____ RANGE_____ SECTION _____
IF CITY OR TOWN, STREET ADDRESS

7. CITY OR TOWN IF RURAL, VICINITY

8. DESCRIPTION OF LOCATION
corner to e. vacant. Next to Metal LaSalle Iron warehouse. vacant lot across.

9. COORDINATES UTM
LAT
LONG

10. SITE ( ) STRUCTURE ( )
BUILDING (X) OBJECT ( )

11. ON NATIONAL REGISTER? YES ( ) NO (X)

12. IS IT ELIGIBLE? YES ( ) NO ( )

13. PART OF ESTAB. HIST. DISTRICT? YES ( ) NO (X)

14. DISTRICT POTENTIAL? YES ( ) NO ( )

15. NAME OF ESTABLISHED DISTRICT

16. THEMATIC CATEGORY

17. DATE(S) OR PERIOD pre 1875 ?

18. STYLE OR DESIGN vernac. w/details of Grk. reviv./Germ. infl.

19. ARCHITECT OR ENGINEER

20. CONTRACTOR OR BUILDER

21. ORIGINAL USE, IF APPARENT resid.

22. PRESENT USE resid.-1 fam.

23. OWNERSHIP PUBLIC ( ) PRIVATE (X)

24. OWNER'S NAME AND ADDRESS IF KNOWN

25. OPEN TO PUBLIC? YES ( ) NO (X)

26. LOCAL CONTACT PERSON OR ORGANIZATION

27. OTHER SURVEYS IN WHICH INCLUDED

28. NO. OF STORIES 2

29. BASEMENT? YES (X) NO ( )

30. FOUNDATION MATERIAL stone

31. WALL CONSTRUCTION masonry

32. ROOF TYPE AND MATERIAL hipped; L flat

33. NO. OF BAYS FRONT 5 SIDE 11

34. WALL TREATMENT common bond

35. PLAN SHAPE L

36. CHANGES (EXPLAIN IN NO. 42) ADDITION ( ) ALTERED ( ) MOVED ( )

37. CONDITION INTERIOR_____ EXTERIOR very good

38. PRESERVATION UNDERWAY? YES (X) NO ( )

39. ENDANGERED? BY WHAT? YES ( ) NO ( )

40. VISIBLE FROM PUBLIC ROAD? YES (X) NO ( )

41. DISTANCE FROM AND FRONTAGE ON ROAD 20' 20'

42. FURTHER DESCRIPTION OF IMPORTANT FEATURES
Decorated boxed cornice plain entablature around bldg., not on ell. Segmental arches over 4 light sash; stone sills. Transoms over doors, arched. Concrete porch w/railing more recent. 2 doors on side. Flat-roof el. New concrete step at doors. 2 chimneys, brick w. side.



43. HISTORY AND SIGNIFICANCE
Girl says grandmother has lived there for years. Has 3 bdrms, 2 b. - 7 rms.

44. DESCRIPTION OF ENVIRONMENT AND OUTBUILDINGS

45. SOURCES OF INFORMATION
res. of hse.

46. PREPARED BY J. Hunt

47. ORGANIZATION UMSL Arch. Survey

48. DATE

49. REVISION DATE(S)

RETURN THIS FORM WHEN COMPLETED TO: OFFICE OF HISTORIC PRESERVATION
P.O. BOX 176
JEFFERSON CITY, MISSOURI 65102
PH. 314-751-4096

IF ADDITIONAL SPACE IS NEEDED, ATTACH SEPARATE SHEET(S) TO THIS FORM

1. NO. 2. COUNTY 4. PRESENT LOCAL NAME(S) OR DESIGNATION(S) 5. OTHER NAME(S) 6. TOWNSHIP RANGE SECTION



MISSOURI OFFICE OF HISTORIC PRESERVATION

ARCHITECTURAL/HISTORIC INVENTORY SURVEY FORM SLC-AS-003-108

1. NO. OPS G4, 5

2. COUNTY

3. LOCATION OF NEGATIVES UMSL Arch. Survey

4. PRESENT LOCAL NAME(S) OR DESIGNATION(S)
no address (e. of 3113 Hickory)

5. OTHER NAME(S)

6. SPECIFIC LEGAL LOCATION
TOWNSHIP _____ RANGE _____ SECTION _____
IF CITY OR TOWN, STREET ADDRESS

7. CITY OR TOWN IF RURAL, VICINITY

8. DESCRIPTION OF LOCATION
Residential

9. COORDINATES UTM
LAT
LONG

10. SITE ( ) STRUCTURE ( )
BUILDING (X) OBJECT ( )

11. ON NATIONAL REGISTER ? YES ( ) NO (X)

12. IS IT ELIGIBLE ? YES ( ) NO ( )

13. PART OF ESTAB. HIST. DISTRICT ? YES ( ) NO (X)

14. DISTRICT POTENTIAL ? YES ( ) NO ( )

15. NAME OF ESTABLISHED DISTRICT

16. THEMATIC CATEGORY

17. DATE(S) OR PERIOD

18. STYLE OR DESIGN
vernacular

19. ARCHITECT OR ENGINEER

20. CONTRACTOR OR BUILDER

21. ORIGINAL USE, IF APPARENT
garage; warehouse

22. PRESENT USE
warehouse

23. OWNERSHIP PUBLIC ( ) PRIVATE (X)
prob. LaSalle Iron

24. OWNER'S NAME AND ADDRESS IF KNOWN
See Ae 1

25. OPEN TO PUBLIC ? YES ( ) NO (X)

26. LOCAL CONTACT PERSON OR ORGANIZATION

27. OTHER SURVEYS IN WHICH INCLUDED

28. NO. OF STORIES 1

29. BASEMENT ? YES ( ) NO (X)

30. FOUNDATION MATERIAL
#5 concrete

31. WALL CONSTRUCTION
#4 masonry #5 metal

32. ROOF TYPE AND MATERIAL
flat

33. NO. OF BAYS
FRONT 1 SIDE

34. WALL TREATMENT
#4 orig. #5 ptd.

35. PLAN SHAPE

36. CHANGES (EXPLAIN IN NO. 42) ADDITION ( ) ALTERED ( ) MOVED ( )

37. CONDITION
INTERIOR _____
EXTERIOR #4 good, #5 poor

38. PRESERVATION UNDERWAY ? YES ( ) NO ( )

39. ENDANGERED ? BY WHAT ? YES ( ) NO ( )

40. VISIBLE FROM PUBLIC ROAD ? YES (X) NO ( )

41. DISTANCE FROM AND FRONTAGE ON ROAD 751' #4
#4 25', #5 20' 8' #5



42. FURTHER DESCRIPTION OF IMPORTANT FEATURES
#4 - 1 bay - metal garage door, concrete block bldg, set back @ 75'.
#5 - covered w/corrugated metal. Side very rusty w/ holes. 5 large bays, 40 lights on #4.

43. HISTORY AND SIGNIFICANCE

44. DESCRIPTION OF ENVIRONMENT AND OUTBUILDINGS
resid.

45. SOURCES OF INFORMATION
resid

46. PREPARED BY
J. Hunt

47. ORGANIZATION
UMSL Arch. Survey

48. DATE

49. REVISION DATE(S)

RETURN THIS FORM WHEN COMPLETED TO: OFFICE OF HISTORIC PRESERVATION
P.O. BOX 176
JEFFERSON CITY, MISSOURI 65102
PH. 314-751-4096

IF ADDITIONAL SPACE IS NEEDED, ATTACH SEPARATE SHEET(S) TO THIS FORM

1. NO. 2. COUNTY 3. LOCATION OF NEGATIVES 4. PRESENT LOCAL NAME(S) OR DESIGNATION(S) 5. OTHER NAME(S) 6. TOWNSHIP RANGE SECTION

MISSOURI OFFICE OF HISTORIC PRESERVATION

ARCHITECTURAL/HISTORIC INVENTORY SURVEY FORM SLC-AS-003-109

1. NO. OPS G3

2. COUNTY

3. LOCATION OF NEGATIVES UMSL Arch Survey

4. PRESENT LOCAL NAME(S) OR DESIGNATION(S) 3113 Hickory

5. OTHER NAME(S) residence

6. SPECIFIC LEGAL LOCATION TOWNSHIP_____ RANGE_____ SECTION _____
IF CITY OR TOWN, STREET ADDRESS

7. CITY OR TOWN IF RURAL, VICINITY

8. DESCRIPTION OF LOCATION
Residential

9. COORDINATES UTM
LAT
LONG

10. SITE ( ) STRUCTURE ( )
BUILDING (X) OBJECT ( )

11. ON NATIONAL REGISTER ? YES ( ) NO (X)

12. IS IT ELIGIBLE ? YES ( ) NO ( )

13. PART OF ESTAB. HIST. DISTRICT ? YES ( ) NO (X)

14. DISTRICT POTENTIAL ? YES ( ) NO ( )

15. NAME OF ESTABLISHED DISTRICT

16. THEMATIC CATEGORY

17. DATE(S) OR PERIOD ?

18. STYLE OR DESIGN

19. ARCHITECT OR ENGINEER

20. CONTRACTOR OR BUILDER

21. ORIGINAL USE, IF APPARENT resid.

22. PRESENT USE same

23. OWNERSHIP PUBLIC ( ) PRIVATE (X)

24. OWNER'S NAME AND ADDRESS IF KNOWN

25. OPEN TO PUBLIC ? YES ( ) NO (X)

26. LOCAL CONTACT PERSON OR ORGANIZATION

27. OTHER SURVEYS IN WHICH INCLUDED

28. NO. OF STORIES 1

29. BASEMENT ? YES ( ) NO ( )

30. FOUNDATION MATERIAL stone

31. WALL CONSTRUCTION unk

32. ROOF TYPE AND MATERIAL gable, asbest. shingle

33. NO. OF BAYS FRONT 3 SIDE

34. WALL TREATMENT metal siding

35. PLAN SHAPE rect.

36. CHANGES (EXPLAIN IN NO. 42) ADDITION ( ) ALTERED (X) MOVED ( )

37. CONDITION INTERIOR_____ EXTERIOR good

38. PRESERVATION UNDERWAY ? YES ( ) NO ( )

39. ENDANGERED ? BY WHAT ? YES ( ) NO ( )

40. VISIBLE FROM PUBLIC ROAD ? YES (X) NO ( )

41. DISTANCE FROM AND FRONTAGE ON ROAD 10' 15'

42. FURTHER DESCRIPTION OF IMPORTANT FEATURES
Gable end toward street. Porch added; siding obscures detail.



43. HISTORY AND SIGNIFICANCE

44. DESCRIPTION OF ENVIRONMENT AND OUTBUILDINGS
Resid. across street, & vacant lots. Side yard to east; brick resid. to west.

45. SOURCES OF INFORMATION

46. PREPARED BY J. Hunt

47. ORGANIZATION UMSL Arch. Survey

48. DATE

49. REVISION DATE(S)

RETURN THIS FORM WHEN COMPLETED TO: OFFICE OF HISTORIC PRESERVATION
P.O. BOX 176
JEFFERSON CITY, MISSOURI 65102
PH. 314-751-4096

IF ADDITIONAL SPACE IS NEEDED, ATTACH SEPARATE SHEET(S) TO THIS FORM

1. NO. 2. COUNTY 3. LOCATION OF NEGATIVES 4. PRESENT LOCAL NAME(S) OR DESIGNATION(S) 5. OTHER NAME(S) 6. TOWNSHIP RANGE SECTION

MISSOURI OFFICE OF HISTORIC PRESERVATION

ARCHITECTURAL/HISTORIC INVENTORY SURVEY FORM SLC-AS-003-110

1. NO. OPS Gn2

2. COUNTY

3. LOCATION OF NEGATIVES UMSL Arch. Survey

4. PRESENT LOCAL NAME(S) OR DESIGNATION(S)
3117 Hickory

5. OTHER NAME(S)

6. SPECIFIC LEGAL LOCATION
TOWNSHIP_____ RANGE_____ SECTION _____
IF CITY OR TOWN, STREET ADDRESS

7. CITY OR TOWN IF RURAL, VICINITY

8. DESCRIPTION OF LOCATION
Vacant lot to west. Small house to east, in row of 4 bldgs.

9. COORDINATES UTM
LAT
LONG

10. SITE( ) STRUCTURE( )
BUILDING (X) OBJECT( )

11. ON NATIONAL REGISTER? YES( ) NO (X)

12. IS IT ELIGIBLE? YES( ) NO( )

13. PART OF ESTAB. HIST. DISTRICT? YES( ) NO (X)

14. DISTRICT POTENTIAL? YES( ) NO( )

15. NAME OF ESTABLISHED DISTRICT

16. THEMATIC CATEGORY

17. DATE(S) OR PERIOD
1870 - ?

18. STYLE OR DESIGN
vernacular w/German infl.

19. ARCHITECT OR ENGINEER

20. CONTRACTOR OR BUILDER

21. ORIGINAL USE, IF APPARENT
residential

22. PRESENT USE
residential

23. OWNERSHIP PUBLIC( ) PRIVATE(X)

24. OWNER'S NAME AND ADDRESS IF KNOWN

25. OPEN TO PUBLIC? YES( ) NO(X)

26. LOCAL CONTACT PERSON OR ORGANIZATION

27. OTHER SURVEYS IN WHICH INCLUDED

28. NO. OF STORIES 2

29. BASEMENT? YES (X) NO ( )

30. FOUNDATION MATERIAL
coarsed rubble

31. WALL CONSTRUCTION
masonry

32. ROOF TYPE AND MATERIAL
gable - roll asbestos

33. NO. OF BAYS FRONT 7 SIDE W 2 small

34. WALL TREATMENT
common bond/brick

35. PLAN SHAPE

36. CHANGES (EXPLAIN IN NO. 42) ADDITION( ) ALTERED (X) MOVED( )
porch

37. CONDITION
INTERIOR_____
EXTERIOR fair

38. PRESERVATION UNDERWAY? YES( ) NO( )

39. ENDANGERED? BY WHAT? YES( ) NO( )

40. VISIBLE FROM PUBLIC ROAD? YES (X) NO( )

41. DISTANCE FROM AND FRONTAGE ON ROAD 20' 20'

42. FURTHER DESCRIPTION OF IMPORTANT FEATURES
Segmental arch over windows of 4 lights. Facade-Plain wood cornice, entablature. Porch prob. altered. Arched transom over front door. Roof-sloped toward front & rear chimney on e. side. New conc. porch, steps 3 bays to east. 2 story back porch, wood.



43. HISTORY AND SIGNIFICANCE

44. DESCRIPTION OF ENVIRONMENT AND OUTBUILDINGS

45. SOURCES OF INFORMATION

46. PREPARED BY
J. Hunt

47. ORGANIZATION
UMSL Arch. Survey

48. DATE

49. REVISION DATE(S)

RETURN THIS FORM WHEN COMPLETED TO: OFFICE OF HISTORIC PRESERVATION
P.O. BOX 176
JEFFERSON CITY, MISSOURI 65102
PH. 314-751-4096

IF ADDITIONAL SPACE IS NEEDED, ATTACH SEPARATE SHEET(S) TO THIS FORM

1. NO. | 2. COUNTY | 4. PRESENT LOCAL NAME(S) OR DESIGNATION(S) | 5. OTHER NAME(S) | 6. TOWNSHIP | RANGE | SECTION

MISSOURI OFFICE OF HISTORIC PRESERVATION

ARCHITECTURAL/HISTORIC INVENTORY SURVEY FORM SLC-MS-003-111

1. NO. OPS G 1

2. COUNTY

3. LOCATION OF NEGATIVES UMSL Arch. Survey

4. PRESENT LOCAL NAME(S) OR DESIGNATION(S) 3143 Hickory (corner Compton)

5. OTHER NAME(S) Power House

6. SPECIFIC LEGAL LOCATION
TOWNSHIP _____ RANGE _____ SECTION _____
IF CITY OR TOWN, STREET ADDRESS

7. CITY OR TOWN IF RURAL, VICINITY

8. DESCRIPTION OF LOCATION
Vacant lot on w., power station on e., w/high cyclone fence, resi. across st. bldg & fence @160'.

9. COORDINATES UTM
LAT
LONG

10. SITE ( ) STRUCTURE ( )
BUILDING (X) OBJECT ( )

11. ON NATIONAL REGISTER? YES ( ) NO (X)

12. IS IT ELIGIBLE? YES ( ) NO ( )

13. PART OF ESTAB. HIST. DISTRICT? YES ( ) NO (X)

14. DISTRICT POTENTIAL? YES ( ) NO ( )

15. NAME OF ESTABLISHED DISTRICT

16. THEMATIC CATEGORY

17. DATE(S) OR PERIOD post 1920's

18. STYLE OR DESIGN

19. ARCHITECT OR ENGINEER

20. CONTRACTOR OR BUILDER

21. ORIGINAL USE, IF APPARENT

22. PRESENT USE power house

23. OWNERSHIP PUBLIC ( ) PRIVATE (X) Union Electric

24. OWNER'S NAME AND ADDRESS IF KNOWN

25. OPEN TO PUBLIC? YES ( ) NO (X)

26. LOCAL CONTACT PERSON OR ORGANIZATION

27. OTHER SURVEYS IN WHICH INCLUDED

28. NO. OF STORIES 3

29. BASEMENT? YES ( ) NO ( )

30. FOUNDATION MATERIAL concrete

31. WALL CONSTRUCTION masonry

32. ROOF TYPE AND MATERIAL flat

33. NO. OF BAYS FRONT 14 SIDE

34. WALL TREATMENT Dark scored brick

35. PLAN SHAPE rect.

36. CHANGES (EXPLAIN IN NO. 42) ADDITION ( ) ALTERED ( ) MOVED ( )

37. CONDITION
INTERIOR _____
EXTERIOR very good

38. PRESERVATION UNDERWAY? YES (X) NO ( )

39. ENDANGERED? BY WHAT? YES ( ) NO ( )

40. VISIBLE FROM PUBLIC ROAD? YES ( ) NO ( )

41. DISTANCE FROM AND FRONTAGE ON ROAD 15' 70'

42. FURTHER DESCRIPTION OF IMPORTANT FEATURES
Stepped roof line, sloped toward back. Double metal doors (2 sets) e. side has 2 loading bays. Stone sills on larger windows & base of facade, corners of doors. Small bays are louvered-no trim. Dark brick.



43. HISTORY AND SIGNIFICANCE

44. DESCRIPTION OF ENVIRONMENT AND OUTBUILDINGS

45. SOURCES OF INFORMATION

46. PREPARED BY J. Hunt

47. ORGANIZATION UMSL Arch. Survey

48. DATE

49. REVISION DATE(S)

RETURN THIS FORM WHEN COMPLETED TO: OFFICE OF HISTORIC PRESERVATION
P.O. BOX 176
JEFFERSON CITY, MISSOURI 65102
PH. 314-751-4096

IF ADDITIONAL SPACE IS NEEDED, ATTACH SEPARATE SHEET(S) TO THIS FORM

1. NO. | 2. COUNTY | 4. PRESENT LOCAL NAME(S) OR DESIGNATION(S) | 5. OTHER NAME(S) | 6. TOWNSHIP | RANGE | SECTION

MISSOURI OFFICE OF HISTORIC PRESERVATION

ARCHITECTURAL/HISTORIC INVENTORY SURVEY FORM SLC-AS-003-112

1. NO. OPS Ln 1

2. COUNTY

3. LOCATION OF NEGATIVES UMSL Arch. Survey

4. PRESENT LOCAL NAME(S) OR DESIGNATION(S) Jefferson (corner LaSalle)

5. OTHER NAME(S) Fire Station 7

6. SPECIFIC LEGAL LOCATION TOWNSHIP_____ RANGE_____ SECTION _____
IF CITY OR TOWN, STREET ADDRESS

7. CITY OR TOWN IF RURAL, VICINITY

8. DESCRIPTION OF LOCATION
commercial buildings

9. COORDINATES UTM
LAT
LONG

10. SITE ( ) STRUCTURE ( )
BUILDING (X) OBJECT ( )

11. ON NATIONAL REGISTER? YES ( ) NO (X)

12. IS IT ELIGIBLE? YES ( ) NO ( )

13. PART OF ESTAB. HIST. DISTRICT? YES ( ) NO (X)

14. DISTRICT POTENTIAL? YES ( ) NO ( )

15. NAME OF ESTABLISHED DISTRICT

16. THEMATIC CATEGORY

17. DATE(S) OR PERIOD 1970 (cornerstone)

18. STYLE OR DESIGN modern

19. ARCHITECT OR ENGINEER

20. CONTRACTOR OR BUILDER

21. ORIGINAL USE, IF APPARENT Fire Station

22. PRESENT USE same

23. OWNERSHIP PUBLIC ( ) PRIVATE (X)

24. OWNER'S NAME AND ADDRESS IF KNOWN

25. OPEN TO PUBLIC? YES ( ) NO (X)

26. LOCAL CONTACT PERSON OR ORGANIZATION

27. OTHER SURVEYS IN WHICH INCLUDED

28. NO. OF STORIES 1

29. BASEMENT? YES ( ) ? NO ( )

30. FOUNDATION MATERIAL concrete

31. WALL CONSTRUCTION masonry

32. ROOF TYPE AND MATERIAL flat/sawtooth

33. NO. OF BAYS FRONT 13 SIDE 15N

34. WALL TREATMENT original brick

35. PLAN SHAPE rect

36. CHANGES (EXPLAIN IN NO. 42) ADDITION ( ) ALTERED ( ) MOVED ( )

37. CONDITION INTERIOR_____ EXTERIOR excellent

38. PRESERVATION UNDERWAY? YES (X) NO ( )

39. ENDANGERED? BY WHAT? YES ( ) NO ( )

40. VISIBLE FROM PUBLIC ROAD? YES (X) NO ( )

41. DISTANCE FROM AND FRONTAGE ON ROAD 20' @75'

42. FURTHER DESCRIPTION OF IMPORTANT FEATURES
Brown brick w/buff brick accents in panels. The three garage doors recessed centrally; sawtooth roof. Cement-like blocks form trim at roof line.



43. HISTORY AND SIGNIFICANCE

44. DESCRIPTION OF ENVIRONMENT AND OUTBUILDINGS

45. SOURCES OF INFORMATION

46. PREPARED BY J. Hunt

47. ORGANIZATION UMSL Arch. Survey

48. DATE

49. REVISION DATE(S)

RETURN THIS FORM WHEN COMPLETED TO: OFFICE OF HISTORIC PRESERVATION
P.O. BOX 176
JEFFERSON CITY, MISSOURI 65102
PH. 314-751-4096

IF ADDITIONAL SPACE IS NEEDED, ATTACH SEPARATE SHEET(S) TO THIS FORM

1. NO.
2. COUNTY
3. PRESENT LOCAL NAME(S) OR DESIGNATION(S)
4. OTHER NAME(S)
5. TOWNSHIP
6. RANGE
7. SECTION

MISSOURI OFFICE OF HISTORIC PRESERVATION

ARCHITECTURAL/HISTORIC INVENTORY SURVEY FORM SLC-AS-003-113

1. NO. OPS F e s 3

2. COUNTY

3. LOCATION OF NEGATIVES UMSL Arch. Survey

4. PRESENT LOCAL NAME(S) OR DESIGNATION(S) 1007 Jefferson

5. OTHER NAME(S)

6. SPECIFIC LEGAL LOCATION
TOWNSHIP_____ RANGE_____ SECTION _____
IF CITY OR TOWN, STREET ADDRESS

7. CITY OR TOWN IF RURAL, VICINITY

8. DESCRIPTION OF LOCATION

Alley & backs of semi-vacant comm. & resid. bldg. on Chouteau to n. To e., Mac Truck lot & bldgs. To s., Fire Station; W., 2 story indust. brick bldg.

9. COORDINATES UTM
LAT
LONG

10. SITE ( ) STRUCTURE ( )
BUILDING (X) OBJECT ( )

11. ON NATIONAL REGISTER? YES ( ) NO (X)

12. IS IT ELIGIBLE? YES ( ) NO ( )

13. PART OF ESTAB. HIST. DISTRICT? YES ( ) NO ( )

14. DISTRICT POTENTIAL? YES ( ) NO ( )

15. NAME OF ESTABLISHED DISTRICT

16. THEMATIC CATEGORY

17. DATE(S) OR PERIOD modern

18. STYLE OR DESIGN commercial

19. ARCHITECT OR ENGINEER

20. CONTRACTOR OR BUILDER

21. ORIGINAL USE, IF APPARENT service station

22. PRESENT USE truck repair, parts

23. OWNERSHIP PUBLIC ( ) PRIVATE ( )

24. OWNER'S NAME AND ADDRESS IF KNOWN

25. OPEN TO PUBLIC? YES (X) NO ( )

26. LOCAL CONTACT PERSON OR ORGANIZATION

27. OTHER SURVEYS IN WHICH INCLUDED

28. NO. OF STORIES 1

29. BASEMENT? YES ( ) ? NO ( )

30. FOUNDATION MATERIAL

31. WALL CONSTRUCTION concrete, conc. blk

32. ROOF TYPE AND MATERIAL flat

33. NO. OF BAYS FRONT 6 SIDE

34. WALL TREATMENT painted

35. PLAN SHAPE rect.

36. CHANGES (EXPLAIN IN NO. 42) ADDITION (X) ALTERED ( ) MOVED ( )

37. CONDITION
INTERIOR_____
EXTERIOR fair

38. PRESERVATION UNDERWAY? YES ( ) ? NO ( )

39. ENDANGERED? BY WHAT? YES ( ) NO ( )

40. VISIBLE FROM PUBLIC ROAD? YES (X) NO ( )

41. DISTANCE FROM AND FRONTAGE ON ROAD @55' f. 70' LaSalle

42. FURTHER DESCRIPTION OF IMPORTANT FEATURES

3 garage doors on facade, to e. Two sm. windows boarded over.



43. HISTORY AND SIGNIFICANCE

44. DESCRIPTION OF ENVIRONMENT AND OUTBUILDINGS

45. SOURCES OF INFORMATION

46. PREPARED BY Judith Hunt

47. ORGANIZATION UMSL Arch. Survey

48. DATE

49. REVISION DATE(S)

RETURN THIS FORM WHEN COMPLETED TO: OFFICE OF HISTORIC PRESERVATION
P.O. BOX 176
JEFFERSON CITY, MISSOURI 65102
PH. 314-751-4096

IF ADDITIONAL SPACE IS NEEDED, ATTACH SEPARATE SHEET(S) TO THIS FORM

1. NO. | 2. COUNTY | 4. PRESENT LOCAL NAME(S) OR DESIGNATION(S) | 5. OTHER NAME(S) | 6. TOWNSHIP | RANGE | SECTION

MISSOURI OFFICE OF HISTORIC PRESERVATION

ARCHITECTURAL/HISTORIC INVENTORY SURVEY FORM SLC-AS-003-114

1. NO. MLK Lw 1

2. COUNTY

3. LOCATION OF NEGATIVES UMSL Arch. Survey

4. PRESENT LOCAL NAME(S) OR DESIGNATION(S) 2300 blcok of Jefferson

5. OTHER NAME(S) (298-4203) converted gas station (vacant)

6. SPECIFIC LEGAL LOCATION TOWNSHIP_____ RANGE_____ SECTION _____
IF CITY OR TOWN, STREET ADDRESS

7. CITY OR TOWN IF RURAL, VICINITY

8. DESCRIPTION OF LOCATION
commercial area.

9. COORDINATES UTM
LAT
LONG

10. SITE ( ) STRUCTURE ( )
BUILDING (X) OBJECT ( )

11. ON NATIONAL REGISTER ? YES ( ) NO (X)

12. IS IT ELIGIBLE ? YES ( ) NO ( )

13. PART OF ESTAB. HIST. DISTRICT ? YES ( ) NO (X)

14. DISTRICT POTENTIAL ? YES ( ) NO ( )

15. NAME OF ESTABLISHED DISTRICT

16. THEMATIC CATEGORY

17. DATE(S) OR PERIOD modern

18. STYLE OR DESIGN ~~vernacular~~

19. ARCHITECT OR ENGINEER

20. CONTRACTOR OR BUILDER

21. ORIGINAL USE, IF APPARENT gas station

22. PRESENT USE vacant

23. OWNERSHIP PUBLIC ( ) PRIVATE (X)

24. OWNER'S NAME AND ADDRESS IF KNOWN

25. OPEN TO PUBLIC ? YES ( ) NO (X)

26. LOCAL CONTACT PERSON OR ORGANIZATION

27. OTHER SURVEYS IN WHICH INCLUDED

28. NO. OF STORIES 1

29. BASEMENT ? YES ( ) NO (X)

30. FOUNDATION MATERIAL concrete

31. WALL CONSTRUCTION concrete block

32. ROOF TYPE AND MATERIAL gable/asphalt

33. NO. OF BAYS FRONT 5 SIDE

34. WALL TREATMENT wood painted

35. PLAN SHAPE square

36. CHANGES (EXPLAIN IN NO. 42) ADDITION ( ) ALTERED ( ) MOVED ( )

37. CONDITION INTERIOR_____ EXTERIOR good

38. PRESERVATION UNDERWAY ? YES ( ) NO (X)

39. ENDANGERED ? BY WHAT ? YES ( ) NO ( )

40. VISIBLE FROM PUBLIC ROAD ? YES ( ) NO (X)

41. DISTANCE FROM AND FRONTAGE ON ROAD 50' @35'

42. FURTHER DESCRIPTION OF IMPORTANT FEATURES
White rough brick; wood facade. 2 gabled roofs, overlapping. Garage doors boarded up to make wall & window. Masonry extension on back converted to some other type business..



43. HISTORY AND SIGNIFICANCE

44. DESCRIPTION OF ENVIRONMENT AND OUTBUILDINGS

45. SOURCES OF INFORMATION

46. PREPARED BY Judith Hunt

47. ORGANIZATION UMSL Arch. Survey

48. DATE | 49. REVISION DATE(S)

RETURN THIS FORM WHEN COMPLETED TO: OFFICE OF HISTORIC PRESERVATION
P.O. BOX 176
JEFFERSON CITY, MISSOURI 65102
PH. 314-751-4096

IF ADDITIONAL SPACE IS NEEDED, ATTACH SEPARATE SHEET(S) TO THIS FORM

1. NO. | 2. COUNTY | 4. PRESENT LOCAL NAME(S) OR DESIGNATION(S) | 5. OTHER NAME(S) | 6. TOWNSHIP | RANGE | SECTION

Office of Historic Preservation, P.O. Box 176, Jefferson City, Missouri 65101

HISTORIC INVENTORY

SLC-AS-003-115

1 No 7

2 County
City of St. Louis, MO

3 Location of Negatives
Landmarks Association

4 Present Name(s)

5 Other Name(s)

6 Specific Location
914 Josephine Street, east side of street, City Block 2259

7 City or Town If Rural, Township & Vicinity
St. Louis, MO

8 Site Plan with North Arrow
see accompanying site plan/ survey

9 Coordinates UTM
Lat
Long

10 Site [ ] Structure [ ]
Building [X] Object [ ]

11 On National Register? Yes [ ] No [X]

12 Is It Eligible? Yes [ ] No [X]

13 Part of Estab Hist. Dist.? Yes [ ] No [X]

14 District Potent'l? Yes [ ] No [X]

15 Name of Established District

16 Thematic Category
N/A

17 Date(s) or Period
C. 1890's

18 Style or Design Vernacular, Much-altered residential

19 Architect or Engineer
unknown

20 Contractor or Builder
unknown

21 Original Use, if apparent
residential

22 Present Use
vacant

23 Ownership Public [ ] Private [X]

24 Owner's Name & Address, if known

25 Open to Public? Yes [ ] No [X]

26 Local Contact Person or Organization
Landmarks Association

27 Other Surveys in Which Included

28 No of Stories 1

29 Basement? Yes [X] No [ ]

30 Foundation Material
rubblestone

31 Wall Construction
brick

32 Roof Type & Material
flat, composition

33 No. of Bays
Front 3 Side

34 Wall Treatment

35 Plan Shape rectangular

36 Changes (Explain in #42) Addition [ ] Altered [X] Moved [ ]

37 Condition
Interior unknown
Exterior poor

38 Preservation Underway? Yes [ ] No [X]

39 Endangered? Yes [X] No [ ]
By What?
Industrial dev.

40 Visible from Public Road? Yes [X] No [ ]

41 Distance from and Frontage on Road
at sidewalk line

42 Further Description of Important Features
This former residence with now bricked-in round-headed door and window openings, was two, possibly three stories in height and was altered in late 1940's for storage purposes.



43 History and Significance None

44 Description of Environment and Outbuildings
Junkards to north and east

45 Sources of Information
Sanborn's Insurance Maps, Vol. 2, plate 57
Building permits, St. Louis City Hall
Architectural survey by Landmarks Association of St. Louis, 1/1982

46 Prepared by
Landmarks

47 Organization
Landmarks Association

48 Date
1/82

49 Revision Date(s)

1 No
2 County
4 Present Name(s)
5 Other Name(s)

MISSOURI OFFICE OF HISTORIC PRESERVATION

ARCHITECTURAL/HISTORIC INVENTORY SURVEY FORM SLC-AS-003-116

1. NO. K gw 7

2. COUNTY

3. LOCATION OF NEGATIVES UMSL Arch Survey

4. PRESENT LOCAL NAME(S) OR DESIGNATION(S) 1200 N. Kingshighway

5. OTHER NAME(S) vacant

6. SPECIFIC LEGAL LOCATION TOWNSHIP_____ RANGE_____ SECTION_____
IF CITY OR TOWN, STREET ADDRESS

7. CITY OR TOWN IF RURAL, VICINITY

8. DESCRIPTION OF LOCATION
commercial s, n, e, residential w. Faces ne.

9. COORDINATES UTM
LAT
LONG

10. SITE ( ) STRUCTURE ( )
BUILDING (X) OBJECT ( )

11. ON NATIONAL REGISTER? YES ( ) NO (X)

12. IS IT ELIGIBLE? YES ( ) NO ( )

13. PART OF ESTAB. HIST. DISTRICT? YES ( ) NO (X)

14. DISTRICT POTENTIAL? YES ( ) NO ( )

15. NAME OF ESTABLISHED DISTRICT

16. THEMATIC CATEGORY

17. DATE(S) OR PERIOD mid-20th Century

18. STYLE OR DESIGN modern commercial

19. ARCHITECT OR ENGINEER

20. CONTRACTOR OR BUILDER

21. ORIGINAL USE, IF APPARENT commerical

22. PRESENT USE same

23. OWNERSHIP PUBLIC ( ) PRIVATE (X)

24. OWNER'S NAME AND ADDRESS IF KNOWN

25. OPEN TO PUBLIC? YES ( ) NO (X)

26. LOCAL CONTACT PERSON OR ORGANIZATION

27. OTHER SURVEYS IN WHICH INCLUDED

28. NO. OF STORIES 1

29. BASEMENT? YES ( ) ? NO ( )

30. FOUNDATION MATERIAL

31. WALL CONSTRUCTION masonry

32. ROOF TYPE AND MATERIAL flat

33. NO. OF BAYS FRONT 7 SIDE

34. WALL TREATMENT ~~brick~~

35. PLAN SHAPE

36. CHANGES (EXPLAIN IN NO. 42) ADDITION ( ) ALTERED ( ) MOVED ( )

37. CONDITION INTERIOR_____ EXTERIOR very good

38. PRESERVATION UNDERWAY? YES ( ) NO ( )

39. ENDANGERED? BY WHAT? YES ( ) NO ( )

40. VISIBLE FROM PUBLIC ROAD? YES (X) NO ( )

41. DISTANCE FROM AND FRONTAGE ON ROAD 15' @75'

42. FURTHER DESCRIPTION OF IMPORTANT FEATURES
Parapet over recessed doorway. Stone or ceramic coping. Raised brick design on corners & entablature. Below windows, cut stone facade, metal window frames w/plate glass windows. Metal pents over windows.



43. HISTORY AND SIGNIFICANCE

44. DESCRIPTION OF ENVIRONMENT AND OUTBUILDINGS

45. SOURCES OF INFORMATION

46. PREPARED BY Judith Hunt

47. ORGANIZATION UMSL Arch. Survey

48. DATE

49. REVISION DATE(S)

RETURN THIS FORM WHEN COMPLETED TO: OFFICE OF HISTORIC PRESERVATION
P.O. BOX 176
JEFFERSON CITY, MISSOURI 65102
PH. 314-751-4096

IF ADDITIONAL SPACE IS NEEDED, ATTACH SEPARATE SHEET(S) TO THIS FORM

1. NO. 2. COUNTY 4. PRESENT LOCAL NAME(S) OR DESIGNATION(S) 5. OTHER NAME(S) 6. TOWNSHIP RANGE SECTION

MISSOURI OFFICE OF HISTORIC PRESERVATION

ARCHITECTURAL/HISTORIC INVENTORY SURVEY FORM SLC-AS-003-117

1. NO. K ge 12

2. COUNTY

3. LOCATION OF NEGATIVES UMSL Arch. Survey

4. PRESENT LOCAL NAME(S) OR DESIGNATION(S) 1232 Kingshighway (corner Maple)

5. OTHER NAME(S) Blamoville Pediatrics

6. SPECIFIC LEGAL LOCATION TOWNSHIP_____ RANGE_____ SECTION _____
IF CITY OR TOWN, STREET ADDRESS

7. CITY OR TOWN IF RURAL, VICINITY

8. DESCRIPTION OF LOCATION
Converted residential to immediate north, s., across except for residential on Maple. Resid. to rear - e

9. COORDINATES UTM
LAT
LONG

10. SITE( ) STRUCTURE( )
BUILDING (X) OBJECT( )

11. ON NATIONAL REGISTER? YES( ) NO(X)

12. IS IT ELIGIBLE? YES( ) NO( )

13. PART OF ESTAB. HIST. DISTRICT? YES( ) NO(X)

14. DISTRICT POTENTIAL? YES( ) NO( )

15. NAME OF ESTABLISHED DISTRICT

16. THEMATIC CATEGORY

17. DATE(S) OR PERIOD 1883-1899

18. STYLE OR DESIGN vernacular

19. ARCHITECT OR ENGINEER

20. CONTRACTOR OR BUILDER

21. ORIGINAL USE, IF APPARENT single fam. resid.

22. PRESENT USE offices

23. OWNERSHIP PUBLIC( ) PRIVATE(X)

24. OWNER'S NAME AND ADDRESS IF KNOWN

25. OPEN TO PUBLIC? YES(X) NO( )

26. LOCAL CONTACT PERSON OR ORGANIZATION

27. OTHER SURVEYS IN WHICH INCLUDED

28. NO. OF STORIES 2½

29. BASEMENT? YES(X) NO( )

30. FOUNDATION MATERIAL stone

31. WALL CONSTRUCTION masonry

32. ROOF TYPE AND MATERIAL hipped-asph. shingle

33. NO. OF BAYS FRONT 6 SIDE

34. WALL TREATMENT ptd.

35. PLAN SHAPE rect.

36. CHANGES (EXPLAIN IN NO. 42) ADDITION( ) ALTERED( ) MOVED( )

37. CONDITION INTERIOR_____ EXTERIOR excellent

38. PRESERVATION UNDERWAY? YES(X) NO( )

39. ENDANGERED? BY WHAT? YES( ) NO( )

40. VISIBLE FROM PUBLIC ROAD? YES( ) NO( )

41. DISTANCE FROM AND FRONTAGE ON ROAD 30' @20'

42. FURTHER DESCRIPTION OF IMPORTANT FEATURES
Dormers w/ hipped heads at facade & sides. Large 4-light sash windows w/low segmental arch. Lower window has flat lintel. Raised brick courses at window sills; prob. orig. porch & roof-supported by brick pillars. Repl. door, sidelight. Detail suggestive of Queen Anne style.



43. HISTORY AND SIGNIFICANCE

44. DESCRIPTION OF ENVIRONMENT AND OUTBUILDINGS

45. SOURCES OF INFORMATION
Juehne, Plate 15. Sanborn, Vol.5,p.1

46. PREPARED BY Judith Hunt

47. ORGANIZATION UMSL Arch. Survey

48. DATE

49. REVISION DATE(S)

RETURN THIS FORM WHEN COMPLETED TO: OFFICE OF HISTORIC PRESERVATION
P.O. BOX 176
JEFFERSON CITY, MISSOURI 65102
PH. 314-751-4096

IF ADDITIONAL SPACE IS NEEDED, ATTACH SEPARATE SHEET(S) TO THIS FORM

1. NO. 2. COUNTY 4. PRESENT LOCAL NAME(S) OR DESIGNATION(S) 5. OTHER NAME(S) 6. TOWNSHIP RANGE SECTION

MISSOURI OFFICE OF HISTORIC PRESERVATION

ARCHITECTURAL/HISTORIC INVENTORY SURVEY FORM SLC-AS-003-118

1. NO. K ge 13

2. COUNTY

3. LOCATION OF NEGATIVES UMSI. Arch. Survey

4. PRESENT LOCAL NAME(S) OR DESIGNATION(S)
1238 N. Kingshighway

5. OTHER NAME(S)
T. W. Hale Funeral Home

6. SPECIFIC LEGAL LOCATION
TOWNSHIP_____ RANGE_____ SECTION _____
IF CITY OR TOWN, STREET ADDRESS

7. CITY OR TOWN IF RURAL, VICINITY

8. DESCRIPTION OF LOCATION
Commercial along Kingshigh-way; residential on Maple across street. Resid. to east rear.

9. COORDINATES UTM
LAT
LONG

10. SITE( ) STRUCTURE( )
BUILDING (X) OBJECT( )

11. ON NATIONAL REGISTER? YES( ) NO (X)

12. IS IT ELIGIBLE? YES( ) NO( )

13. PART OF ESTAB. HIST. DISTRICT? YES( ) NO (X)

14. DISTRICT POTENTIAL? YES( ) NO( )

15. NAME OF ESTABLISHED DISTRICT

16. THEMATIC CATEGORY

17. DATE(S) OR PERIOD
1883-1899

18. STYLE OR DESIGN
vernacular/Queen Anne infl.

19. ARCHITECT OR ENGINEER

20. CONTRACTOR OR BUILDER

21. ORIGINAL USE, IF APPARENT
single fam. resid.

22. PRESENT USE
mortuary

23. OWNERSHIP PUBLIC( ) PRIVATE(X)

24. OWNER'S NAME AND ADDRESS IF KNOWN

25. OPEN TO PUBLIC? YES(X) NO( )

26. LOCAL CONTACT PERSON OR ORGANIZATION

27. OTHER SURVEYS IN WHICH INCLUDED

28. NO. OF STORIES 2½

29. BASEMENT? YES( ) NO( )

30. FOUNDATION MATERIAL
stone

31. WALL CONSTRUCTION
masonry

32. ROOF TYPE AND MATERIAL
hipped-slate

33. NO. OF BAYS FRONT 10 SIDE

34. WALL TREATMENT
ptd.

35. PLAN SHAPE rect.

36. CHANGES (EXPLAIN IN NO. 42) ADDITION( ) ALTERED (XX) MOVED( )

37. CONDITION
INTERIOR_____
EXTERIOR excellent

38. PRESERVATION UNDERWAY? YES(X) NO( )

39. ENDANGERED? BY WHAT? YES( ) NO( )

40. VISIBLE FROM PUBLIC ROAD? YES(X) NO( )

41. DISTANCE FROM AND FRONTAGE ON ROAD 30' @40'

42. FURTHER DESCRIPTION OF IMPORTANT FEATURES
2 like bldgs. joined-central door in bridge. Prev. door on right bldg. bricked in; left door & side light altered. Dormers in front & sides w/peaked heads. Upper wind - low segmental arch, 2 light sash. Lower wind. straight lintel. Round iron-frame windows-side. Details suggestive of Queen Anne style.



43. HISTORY AND SIGNIFICANCE

44. DESCRIPTION OF ENVIRONMENT AND OUTBUILDINGS

45. SOURCES OF INFORMATION
Juehne, Plate 15. Sanborn, Vol.5,p.1

46. PREPARED BY
Judith Hunt

47. ORGANIZATION
UMSI, Arch. Survey

48. DATE

49. REVISION DATE(S)

RETURN THIS FORM WHEN COMPLETED TO: OFFICE OF HISTORIC PRESERVATION
P.O. BOX 176
JEFFERSON CITY, MISSOURI 65102
PH. 314-751-4096

IF ADDITIONAL SPACE IS NEEDED, ATTACH SEPARATE SHEET(S) TO THIS FORM

1. NO. 2. COUNTY 3. LOCATION OF NEGATIVES 4. PRESENT LOCAL NAME(S) OR DESIGNATION(S) 5. OTHER NAME(S) 6. TOWNSHIP RANGE SECTION

MISSOURI OFFICE OF HISTORIC PRESERVATION

ARCHITECTURAL/HISTORIC INVENTORY SURVEY FORM SLC-AS-003-119

1. NO. K ge 14

2. COUNTY

3. LOCATION OF NEGATIVES UMSL Arch. Survey

4. PRESENT LOCAL NAME(S) OR DESIGNATION(S) 1250 Kingshighway

5. OTHER NAME(S) Heuer Lock Co.

6. SPECIFIC LEGAL LOCATION TOWNSHIP_____ RANGE_____ SECTION _____
IF CITY OR TOWN, STREET ADDRESS

7. CITY OR TOWN IF RURAL, VICINITY

8. DESCRIPTION OF LOCATION
to s. vacant lots to mortuary across & n., commerc.

9. COORDINATES UTM
LAT
LONG

10. SITE( ) STRUCTURE( )
BUILDING (X) OBJECT( )

11. ON NATIONAL REGISTER ? YES( ) NO (X)

12. IS IT ELIGIBLE? YES( ) NO( )

13. PART OF ESTAB. HIST. DISTRICT ? YES( ) NO (X)

14. DISTRICT POTENTIAL? YES( ) NO( )

15. NAME OF ESTABLISHED DISTRICT

16. THEMATIC CATEGORY

17. DATE(S) OR PERIOD 1883-1899

18. STYLE OR DESIGN vernacular

19. ARCHITECT OR ENGINEER

20. CONTRACTOR OR BUILDER

21. ORIGINAL USE, IF APPARENT garage

22. PRESENT USE commercial

23. OWNERSHIP PUBLIC( ) PRIVATE(X)

24. OWNER'S NAME AND ADDRESS IF KNOWN

25. OPEN TO PUBLIC? YES(X) NO( )

26. LOCAL CONTACT PERSON OR ORGANIZATION

27. OTHER SURVEYS IN WHICH INCLUDED

28. NO. OF STORIES 1

29. BASEMENT ? YES( ) NO( )

30. FOUNDATION MATERIAL

31. WALL CONSTRUCTION masonry

32. ROOF TYPE AND MATERIAL flat

33. NO. OF BAYS FRONT 1 SIDE

34. WALL TREATMENT ~~red brick, buff fac.~~

35. PLAN SHAPE rect.

36. CHANGES (EXPLAIN IN NO. 42) ADDITION( ) ALTERED (X) MOVED( )

37. CONDITION INTERIOR_____ EXTERIOR excellent

38. PRESERVATION UNDERWAY ? YES( ) NO( )

39. ENDANGERED? BY WHAT ? YES( ) NO( )

40. VISIBLE FROM PUBLIC ROAD ? YES(X) NO( )

41. DISTANCE FROM AND FRONTAGE ON ROAD 15' @30'

42. FURTHER DESCRIPTION OF IMPORTANT FEATURES
Alter.: former car bay bricked in; new window/door unit Parapet w/turrets, white tile coping. Buff facade appears to be original.



43. HISTORY AND SIGNIFICANCE

44. DESCRIPTION OF ENVIRONMENT AND OUTBUILDINGS

45. SOURCES OF INFORMATION
Juehne, Plate 15. Sanborn, Vol.5,p.1

46. PREPARED BY Judith Hunt

47. ORGANIZATION UMSL Arch. Survey

48. DATE

49. REVISION DATE(S)

RETURN THIS FORM WHEN COMPLETED TO: OFFICE OF HISTORIC PRESERVATION
P.O. BOX 176
JEFFERSON CITY, MISSOURI 65102
PH. 314-751-4096

IF ADDITIONAL SPACE IS NEEDED, ATTACH SEPARATE SHEET(S) TO THIS FORM

1. NO. 2. COUNTY 4. PRESENT LOCAL NAME(S) OR DESIGNATION(S) 5. OTHER NAME(S) 6. TOWNSHIP RANGE SECTION

MISSOURI OFFICE OF HISTORIC PRESERVATION

ARCHITECTURAL/HISTORIC INVENTORY SURVEY FORM SLC-AS-008-120

1. NO. K ge 15

2. COUNTY

3. LOCATION OF NEGATIVES UMSL Arch. Survey

4. PRESENT LOCAL NAME(S) OR DESIGNATION(S) 1256 Kingshighway (corner Page)

5. OTHER NAME(S) Golden Furniture; Joe's Music

6. SPECIFIC LEGAL LOCATION TOWNSHIP_____ RANGE_____ SECTION _____
IF CITY OR TOWN, STREET ADDRESS

7. CITY OR TOWN IF RURAL, VICINITY

8. DESCRIPTION OF LOCATION

9. COORDINATES UTM
LAT
LONG

10. SITE ( ) STRUCTURE ( )
BUILDING (X) OBJECT ( )

11. ON NATIONAL REGISTER? YES ( ) NO (X)

12. IS IT ELIGIBLE? YES ( ) NO ( )

13. PART OF ESTAB. HIST. DISTRICT? YES ( ) NO (X)

14. DISTRICT POTENTIAL? YES ( ) NO ( )

15. NAME OF ESTABLISHED DISTRICT

16. THEMATIC CATEGORY

17. DATE(S) OR PERIOD (prob.) 1899-1909

18. STYLE OR DESIGN vernacular

19. ARCHITECT OR ENGINEER

20. CONTRACTOR OR BUILDER

21. ORIGINAL USE, IF APPARENT commercial

22. PRESENT USE

23. OWNERSHIP PUBLIC ( ) PRIVATE (X)

24. OWNER'S NAME AND ADDRESS IF KNOWN

25. OPEN TO PUBLIC? YES ( ) NO ( )

26. LOCAL CONTACT PERSON OR ORGANIZATION

27. OTHER SURVEYS IN WHICH INCLUDED

28. NO. OF STORIES 3

29. BASEMENT? YES ( ) NO ( )

30. FOUNDATION MATERIAL

31. WALL CONSTRUCTION masonry

32. ROOF TYPE AND MATERIAL flat

33. NO. OF BAYS FRONT 43 SIDE

34. WALL TREATMENT buff brick facade

35. PLAN SHAPE rect.

36. CHANGES (EXPLAIN IN NO. 42) ADDITION ( ) ALTERED ( ) MOVED ( )

37. CONDITION INTERIOR_____ EXTERIOR good

38. PRESERVATION UNDERWAY? YES ( ) NO ( )

39. ENDANGERED? BY WHAT? YES ( ) NO ( )

40. VISIBLE FROM PUBLIC ROAD? YES (X) NO ( )

41. DISTANCE FROM AND FRONTAGE ON ROAD 15' @80'

42. FURTHER DESCRIPTION OF IMPORTANT FEATURES

Cast iron insets-lower facade; infill of wood (wood ovolo moulding over windows. Transoms covered. Flat roof, parapet w/white tile finials & horiz. insets of ovolo moulding. 2nd story: tile hoodmolds over arched windows, decorative tile brackets. Stone course at 2nd story sills. Stone quoins at 2 doorways of facade. 3rd story: shaped lintels of brick and stone voussoirs. Rear: 3-story iron porches. Side narrow 2 light sash, segmental arch, infill of wood, undeco. Details suggestive of Classic revival.



43. HISTORY AND SIGNIFICANCE

HISTORY: As of 1942, designated a "Furniture" store.

44. DESCRIPTION OF ENVIRONMENT AND OUTBUILDINGS

45. SOURCES OF INFORMATION

Sanborn: Insurance Maps. Vol. 5, p. 1

46. PREPARED BY Judith Hunt

47. ORGANIZATION UMSL Arch Survey

48. DATE

49. REVISION DATE(S)

RETURN THIS FORM WHEN COMPLETED TO: OFFICE OF HISTORIC PRESERVATION
P.O. BOX 176
JEFFERSON CITY, MISSOURI 65102
PH. 314-751-4096

IF ADDITIONAL SPACE IS NEEDED, ATTACH SEPARATE SHEET(S) TO THIS FORM

1. NO. | 2. COUNTY | 4. PRESENT LOCAL NAME(S) OR DESIGNATION(S) | 5. OTHER NAME(S) | 6. TOWNSHIP | RANGE | SECTION

MISSOURI OFFICE OF HISTORIC PRESERVATION

ARCHITECTURAL/HISTORIC INVENTORY SURVEY FORM SLC-AS-003-121

1. NO. K gw 11

2. COUNTY

3. LOCATION OF NEGATIVES UMSL Arch. Survey

4. PRESENT LOCAL NAME(S) OR DESIGNATION(S) 1259 Kingshighway (corner Page)

5. OTHER NAME(S) Kingshighway Medical Ctr.

6. SPECIFIC LEGAL LOCATION
TOWNSHIP_____ RANGE_____ SECTION _____
IF CITY OR TOWN, STREET ADDRESS

7. CITY OR TOWN IF RURAL, VICINITY

8. DESCRIPTION OF LOCATION
Commercial-Residential to w.

9. COORDINATES UTM
LAT
LONG

10. SITE( ) STRUCTURE( )
BUILDING (X) OBJECT( )

11. ON NATIONAL REGISTER ? YES( ) NO (X)

12. IS IT ELIGIBLE? YES( ) NO( )

13. PART OF ESTAB. HIST. DISTRICT ? YES( ) NO (X)

14. DISTRICT POTENTIAL? YES( ) NO( )

15. NAME OF ESTABLISHED DISTRICT

16. THEMATIC CATEGORY

17. DATE(S) OR PERIOD refaced; orig. c. 1910

18. STYLE OR DESIGN vernacular/classic revival

19. ARCHITECT OR ENGINEER infl.

20. CONTRACTOR OR BUILDER

21. ORIGINAL USE, IF APPARENT commercial/residential ?

22. PRESENT USE

23. OWNERSHIP PUBLIC( ) PRIVATE(X)

24. OWNER'S NAME AND ADDRESS IF KNOWN
Dr. Davis

25. OPEN TO PUBLIC? YES( ) NO( )

26. LOCAL CONTACT PERSON OR ORGANIZATION

27. OTHER SURVEYS IN WHICH INCLUDED
Landmarks of St. L.
Survey of Lucas & Hunt Ad
rev. Apr. 1982
Designated neighborhood sign. @75'

28. NO. OF STORIES 2

29. BASEMENT ? YES( ) NO( ) ?

30. FOUNDATION MATERIAL stone

31. WALL CONSTRUCTION masonry

32. ROOF TYPE AND MATERIAL flat

33. NO. OF BAYS FRONT 16 SIDE

34. WALL TREATMENT

35. PLAN SHAPE rect.

36. CHANGES (EXPLAIN IN NO. 42) ADDITION( ) ALTERED (X) MOVED( )

37. CONDITION
INTERIOR_____
EXTERIOR excellent

38. PRESERVATION UNDERWAY ? YES(X) NO( )

39. ENDANGERED? BY WHAT ? YES( ) NO( )

40. VISIBLE FROM PUBLIC ROAD ? YES(X) NO( )

41. DISTANCE FROM AND FRONTAGE ON ROAD 15'

42. FURTHER DESCRIPTION OF IMPORTANT FEATURES
Bldg. refaced @1981. Ornate tile cornice. Replacement windows. Lower facade: heavy tile entablature visually supported by columns of tile w/relief design- 1 bays bricked, replacement door. On s. side ptd. brick, segmental arch over windows, 1 story old addition at rear. Deco details of facade suggest Classic revival here merged modern renovations.



43. HISTORY AND SIGNIFICANCE

44. DESCRIPTION OF ENVIRONMENT AND OUTBUILDINGS

45. SOURCES OF INFORMATION
neighbor

46. PREPARED BY
Judith Hunt

47. ORGANIZATION
UMSL Arch. Survey

48. DATE

49. REVISION DATE(S)

RETURN THIS FORM WHEN COMPLETED TO: OFFICE OF HISTORIC PRESERVATION
P.O. BOX 176
JEFFERSON CITY, MISSOURI 65102
PH. 314-751-4096

IF ADDITIONAL SPACE IS NEEDED, ATTACH SEPARATE SHEET(S) TO THIS FORM

1. NO. 2. COUNTY 4. PRESENT LOCAL NAME(S) OR DESIGNATION(S) 5. OTHER NAME(S) 6. TOWNSHIP RANGE SECTION

MISSOURI OFFICE OF HISTORIC PRESERVATION

ARCHITECTURAL/HISTORIC INVENTORY SURVEY FORM SLC-AS-003-122

1. NO. K ge 16

2. COUNTY

3. LOCATION OF NEGATIVES UMSL Arch. Survey

4. PRESENT LOCAL NAME(S) OR DESIGNATION(S) 1300 Kingshighway (corner Page)

5. OTHER NAME(S) Shell Station

6. SPECIFIC LEGAL LOCATION TOWNSHIP_____ RANGE_____ SECTION _____
IF CITY OR TOWN, STREET ADDRESS

7. CITY OR TOWN IF RURAL, VICINITY

8. DESCRIPTION OF LOCATION
Commercial

9. COORDINATES UTM
LAT
LONG

10. SITE ( ) STRUCTURE ( )
BUILDING (X) OBJECT ( )

11. ON NATIONAL REGISTER? YES ( ) NO (X)

12. IS IT ELIGIBLE? YES ( ) NO ( )

13. PART OF ESTAB. HIST. DISTRICT? YES ( ) NO (X)

14. DISTRICT POTENTIAL? YES ( ) NO ( )

15. NAME OF ESTABLISHED DISTRICT

16. THEMATIC CATEGORY

17. DATE(S) OR PERIOD pre-1942

18. STYLE OR DESIGN vernacular

19. ARCHITECT OR ENGINEER

20. CONTRACTOR OR BUILDER

21. ORIGINAL USE, IF APPARENT gasoline station

22. PRESENT USE same

23. OWNERSHIP PUBLIC ( ) PRIVATE (X)

24. OWNER'S NAME AND ADDRESS IF KNOWN
Robinson Enterprises, Inc.

25. OPEN TO PUBLIC? YES (X) NO ( )

26. LOCAL CONTACT PERSON OR ORGANIZATION

27. OTHER SURVEYS IN WHICH INCLUDED

28. NO. OF STORIES 1

29. BASEMENT? YES ( ) NO ( )

30. FOUNDATION MATERIAL

31. WALL CONSTRUCTION masonry

32. ROOF TYPE AND MATERIAL gable

33. NO. OF BAYS FRONT SIDE

34. WALL TREATMENT painted

35. PLAN SHAPE rect.

36. CHANGES (EXPLAIN IN NO. 42) ADDITION ( ) ALTERED ( ) MOVED ( )

37. CONDITION
INTERIOR_____
EXTERIOR excellent

38. PRESERVATION UNDERWAY? YES (X) NO ( )

39. ENDANGERED? BY WHAT? YES ( ) NO ( )

40. VISIBLE FROM PUBLIC ROAD? YES (X) NO ( )

41. DISTANCE FROM AND FRONTAGE ON ROAD 25' @50' bldg.

42. FURTHER DESCRIPTION OF IMPORTANT FEATURES



43. HISTORY AND SIGNIFICANCE

Appears to be the bldg. extant in 1942, use unde signated. Masonry bldgs. which previously ringed the block @1900 evidently cleared for this bldg.

44. DESCRIPTION OF ENVIRONMENT AND OUTBUILDINGS

45. SOURCES OF INFORMATION

Sanborn, Insurance Maps. Vol. 5, p. 1. Hopkins

46. PREPARED BY Judith Hunt

47. ORGANIZATION UMSL Arch. Survey

48. DATE

49. REVISION DATE(S)

RETURN THIS FORM WHEN COMPLETED TO: OFFICE OF HISTORIC PRESERVATION
P.O. BOX 176
JEFFERSON CITY, MISSOURI 65102
PH. 314-751-4096

IF ADDITIONAL SPACE IS NEEDED, ATTACH SEPARATE SHEET(S) TO THIS FORM

1. NO. 2. COUNTY 4. PRESENT LOCAL NAME(S) OR DESIGNATION(S) 5. OTHER NAME(S) 6. TOWNSHIP RANGE SECTION

MISSOURI OFFICE OF HISTORIC PRESERVATION

ARCHITECTURAL/HISTORIC INVENTORY SURVEY FORM SLC-AS-003-193

1. NO. K gw 8

2. COUNTY

3. LOCATION OF NEGATIVES UMSL Arch. Survey

4. PRESENT LOCAL NAME(S) OR DESIGNATION(S) 1301 N. Kingshighway (corner Page)

5. OTHER NAME(S) Dental Building

6. SPECIFIC LEGAL LOCATION TOWNSHIP _____ RANGE _____ SECTION _____
IF CITY OR TOWN, STREET ADDRESS

7. CITY OR TOWN IF RURAL, VICINITY

8. DESCRIPTION OF LOCATION
Commercial; resid. to w.

9. COORDINATES UTM
LAT
LONG

10. SITE ( ) STRUCTURE ( )
BUILDING (X) OBJECT ( )

11. ON NATIONAL REGISTER? YES ( ) NO (X)

12. IS IT ELIGIBLE? YES ( ) NO ( )

13. PART OF ESTAB. HIST. DISTRICT? YES ( ) NO (X)

14. DISTRICT POTENTIAL? YES ( ) NO ( )

15. NAME OF ESTABLISHED DISTRICT

16. THEMATIC CATEGORY

17. DATE(S) OR PERIOD Prob. c.1900 refaced @1979

18. STYLE OR DESIGN remodelled

19. ARCHITECT OR ENGINEER

20. CONTRACTOR OR BUILDER

21. ORIGINAL USE, IF APPARENT apts., or resid.

22. PRESENT USE medical offices

23. OWNERSHIP PUBLIC ( ) PRIVATE (X)

24. OWNER'S NAME AND ADDRESS IF KNOWN
Dr. Davis

25. OPEN TO PUBLIC? YES (X) NO ( )

26. LOCAL CONTACT PERSON OR ORGANIZATION

27. OTHER SURVEYS IN WHICH INCLUDED

28. NO. OF STORIES 2

29. BASEMENT? YES ( ) NO ( )

30. FOUNDATION MATERIAL

31. WALL CONSTRUCTION masonry

32. ROOF TYPE AND MATERIAL flat

33. NO. OF BAYS FRONT 2 SIDE

34. WALL TREATMENT glass, brick

35. PLAN SHAPE

36. CHANGES (EXPLAIN IN NO. 42) ADDITION ( ) ALTERED (X) MOVED ( )

37. CONDITION INTERIOR _____ EXTERIOR excellent

38. PRESERVATION UNDERWAY? YES ( ) NO ( )

39. ENDANGERED? BY WHAT? YES ( ) NO ( )

40. VISIBLE FROM PUBLIC ROAD? YES (X) NO ( )

41. DISTANCE FROM AND FRONTAGE ON ROAD 15' @35'

42. FURTHER DESCRIPTION OF IMPORTANT FEATURES
Facades refaced entirely. Side: brick, ptd., w/segmental arch over iwndows, large bay projection on 2nd floor.



43. HISTORY AND SIGNIFICANCE
Not extant 1899. Juehne, Pl. 16

44. DESCRIPTION OF ENVIRONMENT AND OUTBUILDINGS

45. SOURCES OF INFORMATION
Repairman

46. PREPARED BY Judith Hunt

47. ORGANIZATION UMSL Arch. Survey

48. DATE

49. REVISION DATE(S)

RETURN THIS FORM WHEN COMPLETED TO: OFFICE OF HISTORIC PRESERVATION
P.O. BOX 176
JEFFERSON CITY, MISSOURI 65102
PH. 314-751-4096

IF ADDITIONAL SPACE IS NEEDED, ATTACH SEPARATE SHEET(S) TO THIS FORM

1. NO. 2. COUNTY 4. PRESENT LOCAL NAME(S) OR DESIGNATION(S) 5. OTHER NAME(S) 6. TOWNSHIP RANGE SECTION

MISSOURI OFFICE OF HISTORIC PRESERVATION

ARCHITECTURAL/HISTORIC INVENTORY SURVEY FORM SLC-AS-003-124

1. NO. K ge 17

2. COUNTY

3. LOCATION OF NEGATIVES UMSL Arch. Survey

4. PRESENT LOCAL NAME(S) OR DESIGNATION(S) Modern Home Furniture 1320 Kingshighway

5. OTHER NAME(S) Also separate store (s. side) Checks Cashed, Money Orders, Food Stamps

6. SPECIFIC LEGAL LOCATION TOWNSHIP_____ RANGE_____ SECTION _____
IF CITY OR TOWN, STREET ADDRESS

7. CITY OR TOWN IF RURAL, VICINITY

8. DESCRIPTION OF LOCATION
Commercial area.

9. COORDINATES UTM
LAT
LONG

10. SITE ( ) STRUCTURE ( )
BUILDING (X) OBJECT ( )

11. ON NATIONAL REGISTER? YES ( ) NO (X)

12. IS IT ELIGIBLE? YES ( ) NO ( )

13. PART OF ESTAB. HIST. DISTRICT? YES ( ) NO (X)

14. DISTRICT POTENTIAL? YES ( ) NO ( )

15. NAME OF ESTABLISHED DISTRICT

16. THEMATIC CATEGORY

17. DATE(S) OR PERIOD early 20th Century

18. STYLE OR DESIGN refaced

19. ARCHITECT OR ENGINEER

20. CONTRACTOR OR BUILDER

21. ORIGINAL USE, IF APPARENT commercial

22. PRESENT USE same

23. OWNERSHIP PUBLIC ( ) PRIVATE (X)

24. OWNER'S NAME AND ADDRESS IF KNOWN

25. OPEN TO PUBLIC? YES (X) NO ( )

26. LOCAL CONTACT PERSON OR ORGANIZATION

27. OTHER SURVEYS IN WHICH INCLUDED

28. NO. OF STORIES 2

29. BASEMENT? YES ( ) ? NO ( )

30. FOUNDATION MATERIAL ?

31. WALL CONSTRUCTION masonry

32. ROOF TYPE AND MATERIAL flat

33. NO. OF BAYS FRONT 14 SIDE

34. WALL TREATMENT buff brick

35. PLAN SHAPE rect

36. CHANGES (EXPLAIN IN NO. 42) ADDITION ( ) ALTERED (X) MOVED ( )

37. CONDITION INTERIOR_____ EXTERIOR fair

38. PRESERVATION UNDERWAY? YES ( ) NO ( )

39. ENDANGERED? BY WHAT? YES ( ) NO ( )

40. VISIBLE FROM PUBLIC ROAD? YES (X) NO ( )

41. DISTANCE FROM AND FRONTAGE ON ROAD 15' @100'

42. FURTHER DESCRIPTION OF IMPORTANT FEATURES
Extensive refacing. Crenellated parapet, tile course at entablature level. 2nd fl.: metal awnings over bays 1st fl.: metal-framed, plate glass windows; black glass facing. Side: segmental arches over windows.



43. HISTORY AND SIGNIFICANCE
As of 1942, designated "Furniture" shop.

44. DESCRIPTION OF ENVIRONMENT AND OUTBUILDINGS

45. SOURCES OF INFORMATION
Sanborn, Insurance Maps. Vol. 5, p. 1.

46. PREPARED BY Judith Hunt

47. ORGANIZATION UMSL Arch. Survey

48. DATE | 49. REVISION DATE(S)

RETURN THIS FORM WHEN COMPLETED TO: OFFICE OF HISTORIC PRESERVATION
P.O. BOX 176
JEFFERSON CITY, MISSOURI 65102
PH. 314-751-4096

IF ADDITIONAL SPACE IS NEEDED, ATTACH SEPARATE SHEET(S) TO THIS FORM

1. NO. | 2. COUNTY | 3. LOCATION OF NEGATIVES | 4. PRESENT LOCAL NAME(S) OR DESIGNATION(S) | 5. OTHER NAME(S) | 6. TOWNSHIP | RANGE | SECTION

MISSOURI OFFICE OF HISTORIC PRESERVATION

ARCHITECTURAL/HISTORIC INVENTORY SURVEY FORM SLC-AS-003-125

1. NO. K ge 18

2. COUNTY

3. LOCATION OF NEGATIVES UMSL Arch. Survey

4. PRESENT LOCAL NAME(S) OR DESIGNATION(S) 1336 Kingshighway

5. OTHER NAME(S)

6. SPECIFIC LEGAL LOCATION
TOWNSHIP_____ RANGE_____ SECTION _____
IF CITY OR TOWN, STREET ADDRESS

7. CITY OR TOWN IF RURAL, VICINITY

8. DESCRIPTION OF LOCATION
Commercial area.

9. COORDINATES UTM
LAT
LONG

10. SITE ( ) STRUCTURE ( )
BUILDING (X) OBJECT ( )

11. ON NATIONAL REGISTER? YES ( ) NO (X)

12. IS IT ELIGIBLE? YES ( ) NO ( )

13. PART OF ESTAB. HIST. DISTRICT? YES ( ) NO (X)

14. DISTRICT POTENTIAL? YES ( ) NO ( )

15. NAME OF ESTABLISHED DISTRICT

16. THEMATIC CATEGORY

17. DATE(S) OR PERIOD pre-1899

18. STYLE OR DESIGN vernacular

19. ARCHITECT OR ENGINEER

20. CONTRACTOR OR BUILDER

21. ORIGINAL USE, IF APPARENT commercial

22. PRESENT USE same/vacant

23. OWNERSHIP PUBLIC ( ) PRIVATE (X)

24. OWNER'S NAME AND ADDRESS IF KNOWN

25. OPEN TO PUBLIC? YES ( ) NO (X)

26. LOCAL CONTACT PERSON OR ORGANIZATION

27. OTHER SURVEYS IN WHICH INCLUDED

28. NO. OF STORIES 1

29. BASEMENT? ? YES ( ) NO ( )

30. FOUNDATION MATERIAL ?

31. WALL CONSTRUCTION masonry

32. ROOF TYPE AND MATERIAL flat

33. NO. OF BAYS FRONT 3 SIDE

34. WALL TREATMENT painted

35. PLAN SHAPE rect.

36. CHANGES (EXPLAIN IN NO. 42) ADDITION ( ) ALTERED ( ) MOVED ( )

37. CONDITION
INTERIOR_____
EXTERIOR fair

38. PRESERVATION UNDERWAY? YES ( ) NO (X)

39. ENDANGERED? BY WHAT? YES ( ) NO ( )

40. VISIBLE FROM PUBLIC ROAD? YES (X) NO ( )

41. DISTANCE FROM AND FRONTAGE ON ROAD 15' @30'

42. FURTHER DESCRIPTION OF IMPORTANT FEATURES
Raised brick-design entablature. Windows boarded.



43. HISTORY AND SIGNIFICANCE
Extant 1942

44. DESCRIPTION OF ENVIRONMENT AND OUTBUILDINGS

45. SOURCES OF INFORMATION Juehne, Plate 15; Sanborn, Vol. 5, p. 1

46. PREPARED BY Judith Hunt

47. ORGANIZATION UMSL Arch. Survey

48. DATE

49. REVISION DATE(S)

RETURN THIS FORM WHEN COMPLETED TO: OFFICE OF HISTORIC PRESERVATION
P.O. BOX 176
JEFFERSON CITY, MISSOURI 65102
PH. 314-751-4096

IF ADDITIONAL SPACE IS NEEDED, ATTACH SEPARATE SHEET(S) TO THIS FORM

1. NO. 2. COUNTY 4. PRESENT LOCAL NAME(S) OR DESIGNATION(S) 5. OTHER NAME(S) 6. TOWNSHIP RANGE SECTION

MISSOURI OFFICE OF HISTORIC PRESERVATION

ARCHITECTURAL/HISTORIC INVENTORY SURVEY FORM SLC-AS-003-126

1. NO. K ge 19

2. COUNTY

3. LOCATION OF NEGATIVES UMSL Arch. Survey

4. PRESENT LOCAL NAME(S) OR DESIGNATION(S) 1340 N. Kingshighway

5. OTHER NAME(S) Better Way Meat Market

6. SPECIFIC LEGAL LOCATION TOWNSHIP_____ RANGE_____ SECTION _____
IF CITY OR TOWN, STREET ADDRESS

7. CITY OR TOWN IF RURAL, VICINITY

8. DESCRIPTION OF LOCATION
Commercial area.

9. COORDINATES UTM
LAT
LONG

10. SITE ( ) STRUCTURE ( )
BUILDING (X) OBJECT ( )

11. ON NATIONAL REGISTER ? YES ( ) NO (X)

12. IS IT ELIGIBLE ? YES ( ) NO ( )

13. PART OF ESTAB. HIST. DISTRICT ? YES ( ) NO (X)

14. DISTRICT POTENTIAL ? YES ( ) NO ( )

15. NAME OF ESTABLISHED DISTRICT

16. THEMATIC CATEGORY

17. DATE(S) OR PERIOD ca. 1900?

18. STYLE OR DESIGN refaced

19. ARCHITECT OR ENGINEER

20. CONTRACTOR OR BUILDER

21. ORIGINAL USE, IF APPARENT ~~commercial~~

22. PRESENT USE same

23. OWNERSHIP PUBLIC ( ) PRIVATE (X)

24. OWNER'S NAME AND ADDRESS IF KNOWN

25. OPEN TO PUBLIC ? YES (X) NO ( )

26. LOCAL CONTACT PERSON OR ORGANIZATION

27. OTHER SURVEYS IN WHICH INCLUDED

28. NO. OF STORIES 1

29. BASEMENT ? YES ( ) NO (X)

30. FOUNDATION MATERIAL ?

31. WALL CONSTRUCTION masonry

32. ROOF TYPE AND MATERIAL flat

33. NO. OF BAYS FRONT 3 SIDE

34. WALL TREATMENT

35. PLAN SHAPE rect.

36. CHANGES (EXPLAIN IN NO. 42) ADDITION ( ) ALTERED (X) MOVED ( )

37. CONDITION INTERIOR_____ EXTERIOR excellent

38. PRESERVATION UNDERWAY ? YES ( ) NO ( )

39. ENDANGERED ? BY WHAT ? YES ( ) NO ( )

40. VISIBLE FROM PUBLIC ROAD ? YES ( ) NO ( )

41. DISTANCE FROM AND FRONTAGE ON ROAD 15' @25'

42. FURTHER DESCRIPTION OF IMPORTANT FEATURES
New facade in cut stone, new fenestration. Metal window frames w/plate glass windows. Bldg. orig. brick.



43. HISTORY AND SIGNIFICANCE

44. DESCRIPTION OF ENVIRONMENT AND OUTBUILDINGS

45. SOURCES OF INFORMATION

46. PREPARED BY
Judith Hunt

47. ORGANIZATION
UMSL Arch. Survey

48. DATE

49. REVISION DATE(S)

RETURN THIS FORM WHEN COMPLETED TO: OFFICE OF HISTORIC PRESERVATION
P.O. BOX 176
JEFFERSON CITY, MISSOURI 65102
PH. 314-751-4096

IF ADDITIONAL SPACE IS NEEDED, ATTACH SEPARATE SHEET(S) TO THIS FORM

1. NO. 2. COUNTY 3. LOCATION OF NEGATIVES 4. PRESENT LOCAL NAME(S) OR DESIGNATION(S) 5. OTHER NAME(S) 6. TOWNSHIP RANGE SECTION

MISSOURI OFFICE OF HISTORIC PRESERVATION

ARCHITECTURAL/HISTORIC INVENTORY SURVEY FORM SLC-AS-003-127

1. NO. K gw 6

2. COUNTY

3. LOCATION OF NEGATIVES UMSL Arch. Survey

4. PRESENT LOCAL NAME(S) OR DESIGNATION(S) 1341 N. Kingshighway

5. OTHER NAME(S) Christ's Pilgrim Rest M. B. Church

6. SPECIFIC LEGAL LOCATION TOWNSHIP_____ RANGE_____ SECTION _____
IF CITY OR TOWN, STREET ADDRESS

7. CITY OR TOWN IF RURAL, VICINITY

8. DESCRIPTION OF LOCATION

9. COORDINATES UTM
LAT
LONG

10. SITE ( ) STRUCTURE ( )
BUILDING (X) OBJECT ( )

11. ON NATIONAL REGISTER ? YES ( ) NO (X)

12. IS IT ELIGIBLE? YES ( ) NO ( )

13. PART OF ESTAB. HIST. DISTRICT ? YES ( ) NO (X)

14. DISTRICT POTENTIAL? YES ( ) NO ( )

15. NAME OF ESTABLISHED DISTRICT

16. THEMATIC CATEGORY

17. DATE(S) OR PERIOD 1945 ~~cornerstone~~

18. STYLE OR DESIGN eclectic

19. ARCHITECT OR ENGINEER

20. CONTRACTOR OR BUILDER

21. ORIGINAL USE, IF APPARENT church

22. PRESENT USE same

23. OWNERSHIP PUBLIC ( ) PRIVATE (X)

24. OWNER'S NAME AND ADDRESS IF KNOWN

25. OPEN TO PUBLIC? YES ( ) NO (X)

26. LOCAL CONTACT PERSON OR ORGANIZATION

27. OTHER SURVEYS IN WHICH INCLUDED

28. NO. OF STORIES 2

29. BASEMENT ? YES (X) NO ( )

30. FOUNDATION MATERIAL

31. WALL CONSTRUCTION masonry

32. ROOF TYPE AND MATERIAL gable; add. flat

33. NO. OF BAYS FRONT 6 SIDE

34. WALL TREATMENT

35. PLAN SHAPE rect.

36. CHANGES (EXPLAIN IN NO. 42) ADDITION (X) ALTERED ( ) MOVED ( )

37. CONDITION
INTERIOR_____
EXTERIOR_____

38. PRESERVATION UNDERWAY ? YES (X) NO ( )

39. ENDANGERED? BY WHAT ? YES ( ) NO ( )

40. VISIBLE FROM PUBLIC ROAD ? YES (X) NO ( )

41. DISTANCE FROM AND FRONTAGE ON ROAD 15' @100'

42. FURTHER DESCRIPTION OF IMPORTANT FEATURES

Older bldg: red brick w/cast conc. trim. Dorian-type columns framing entry, w/entablature, railing. Above low arch framing 3 opaque windows. Turret parapets ea. side, w/cast cartouche, roof of asphalt, tile along ridge lines, finial.

Addition; red brick w/metal window frames, cast concrete trim.



43. HISTORY AND SIGNIFICANCE Buff brick entry facade, flat roof canopy.

44. DESCRIPTION OF ENVIRONMENT AND OUTBUILDINGS

45. SOURCES OF INFORMATION

46. PREPARED BY Judith Hunt

47. ORGANIZATION UMSL Arch. Survey

48. DATE

49. REVISION DATE(S)

RETURN THIS FORM WHEN COMPLETED TO: OFFICE OF HISTORIC PRESERVATION
P.O. BOX 176
JEFFERSON CITY, MISSOURI 65102
PH. 314-751-4096

IF ADDITIONAL SPACE IS NEEDED, ATTACH SEPARATE SHEET(S) TO THIS FORM

1. NO. 2. COUNTY 3. PRESENT LOCAL NAME(S) OR DESIGNATION(S) 5. OTHER NAME(S) 6. TOWNSHIP RANGE SECTION

MISSOURI OFFICE OF HISTORIC PRESERVATION

ARCHITECTURAL/HISTORIC INVENTORY SURVEY FORM SLC-AS-003-128

1. NO. K ge 20

2. COUNTY

3. LOCATION OF NEGATIVES UMSL Arch. Survey

4. PRESENT LOCAL NAME(S) OR DESIGNATION(S)
1342 Kingshighway

5. OTHER NAME(S)

6. SPECIFIC LEGAL LOCATION
TOWNSHIP_____ RANGE_____ SECTION _____
IF CITY OR TOWN, STREET ADDRESS

7. CITY OR TOWN IF RURAL, VICINITY

8. DESCRIPTION OF LOCATION
Commercial area.

9. COORDINATES UTM
LAT
LONG

10. SITE( ) STRUCTURE( )
BUILDING (X) OBJECT( )

11. ON NATIONAL REGISTER? YES( ) NO(X)

12. IS IT ELIGIBLE? YES( ) NO( )

13. PART OF ESTAB. HIST. DISTRICT? YES( ) NO(X)

14. DISTRICT POTENTIAL? YES( ) NO( )

15. NAME OF ESTABLISHED DISTRICT

16. THEMATIC CATEGORY

17. DATE(S) OR PERIOD
?

18. STYLE OR DESIGN
refaced

19. ARCHITECT OR ENGINEER

20. CONTRACTOR OR BUILDER

21. ORIGINAL USE, IF APPARENT
commercial

22. PRESENT USE
same/vacant

23. OWNERSHIP PUBLIC( ) PRIVATE(X)

24. OWNER'S NAME AND ADDRESS IF KNOWN

25. OPEN TO PUBLIC? YES( ) NO(X)

26. LOCAL CONTACT PERSON OR ORGANIZATION

27. OTHER SURVEYS IN WHICH INCLUDED

28. NO. OF STORIES 1

29. BASEMENT? YES( ) NO( ) ?

30. FOUNDATION MATERIAL
?

31. WALL CONSTRUCTION
masonry

32. ROOF TYPE AND MATERIAL
flat

33. NO. OF BAYS FRONT 2 SIDE

34. WALL TREATMENT
brick, metal

35. PLAN SHAPE rect.

36. CHANGES (EXPLAIN IN NO. 42) ADDITION( ) ALTERED( ) MOVED( )

37. CONDITION
INTERIOR_____
EXTERIOR fair

38. PRESERVATION UNDERWAY? YES( ) NO( )

39. ENDANGERED? BY WHAT? YES( ) NO( )

40. VISIBLE FROM PUBLIC ROAD? YES(X) NO( )

41. DISTANCE FROM AND FRONTAGE ON ROAD 15' @25'

42. FURTHER DESCRIPTION OF IMPORTANT FEATURES
Buff brick w/rough brick lower facade. Slanted metal upper facade. Wood sills. Bays boarded.



43. HISTORY AND SIGNIFICANCE
Sanborn: "concrete-block brick-faced", 1942, Vol. 5, p. 1.

44. DESCRIPTION OF ENVIRONMENT AND OUTBUILDINGS

45. SOURCES OF INFORMATION

46. PREPARED BY
Judith Hunt

47. ORGANIZATION
UMSL Arch. Survey

48. DATE 49. REVISION DATE(S)

RETURN THIS FORM WHEN COMPLETED TO: OFFICE OF HISTORIC PRESERVATION
P.O. BOX 176
JEFFERSON CITY, MISSOURI 65102
PH. 314-751-4096

IF ADDITIONAL SPACE IS NEEDED, ATTACH SEPARATE SHEET(S) TO THIS FORM

1. NO. 2. COUNTY 4. PRESENT LOCAL NAME(S) OR DESIGNATION(S) 5. OTHER NAME(S) 6. TOWNSHIP RANGE SECTION

MISSOURI OFFICE OF HISTORIC PRESERVATION

ARCHITECTURAL/HISTORIC INVENTORY SURVEY FORM SLC-AS-003-129

1. NO. K ge 21

2. COUNTY

3. LOCATION OF NEGATIVES UMSL Arch. Survey

4. PRESENT LOCAL NAME(S) OR DESIGNATION(S) 1348 Kingshighway

5. OTHER NAME(S)

6. SPECIFIC LEGAL LOCATION
TOWNSHIP _____ RANGE _____ SECTION _____
IF CITY OR TOWN, STREET ADDRESS

7. CITY OR TOWN IF RURAL, VICINITY

8. DESCRIPTION OF LOCATION
Commercial area.

9. COORDINATES UTM
LAT
LONG

10. SITE ( ) STRUCTURE ( )
BUILDING (X) OBJECT ( )

11. ON NATIONAL REGISTER? YES ( ) NO (X)

12. IS IT ELIGIBLE? YES ( ) NO (X)

13. PART OF ESTAB. HIST. DISTRICT? YES ( ) NO (X)

14. DISTRICT POTENTIAL? YES ( ) NO ( )

15. NAME OF ESTABLISHED DISTRICT

16. THEMATIC CATEGORY

17. DATE(S) OR PERIOD pre-1899

18. STYLE OR DESIGN vernacular

19. ARCHITECT OR ENGINEER

20. CONTRACTOR OR BUILDER

21. ORIGINAL USE, IF APPARENT commercial

22. PRESENT USE church/vacant

23. OWNERSHIP PUBLIC ( ) PRIVATE (X)

24. OWNER'S NAME AND ADDRESS IF KNOWN

25. OPEN TO PUBLIC? YES ( ) NO (X)

26. LOCAL CONTACT PERSON OR ORGANIZATION

27. OTHER SURVEYS IN WHICH INCLUDED

28. NO. OF STORIES 1

29. BASEMENT? YES ( ) NO ( )

30. FOUNDATION MATERIAL concrete

31. WALL CONSTRUCTION masonry

32. ROOF TYPE AND MATERIAL flat

33. NO. OF BAYS FRONT 1 SIDE

34. WALL TREATMENT painted front

35. PLAN SHAPE rect.

36. CHANGES (EXPLAIN IN NO. 42) ADDITION ( ) ALTERED (X) MOVED ( )

37. CONDITION INTERIOR _____ EXTERIOR fair

38. PRESERVATION UNDERWAY? YES ( ) NO (X)

39. ENDANGERED? BY WHAT? YES ( ) NO ( )

40. VISIBLE FROM PUBLIC ROAD? YES (X) NO ( )

41. DISTANCE FROM AND FRONTAGE ON ROAD 15' @30'

42. FURTHER DESCRIPTION OF IMPORTANT FEATURES
Added off-center roof billboard, serving as steeple. Raised brick entablature, with dentils. Windows boarded over. Recessed doors.



43. HISTORY AND SIGNIFICANCE
Extant in 1942.

44. DESCRIPTION OF ENVIRONMENT AND OUTBUILDINGS

45. SOURCES OF INFORMATION
Juehne, Plate 15
Sanborn, Insurance Maps. Vol. 5, p. 1.

46. PREPARED BY
Judith Hunt

47. ORGANIZATION
UMSL Arch Survey

48. DATE

49. REVISION DATE(S)

RETURN THIS FORM WHEN COMPLETED TO: OFFICE OF HISTORIC PRESERVATION
P.O. BOX 176
JEFFERSON CITY, MISSOURI 65102
PH. 314-751-4096

IF ADDITIONAL SPACE IS NEEDED, ATTACH SEPARATE SHEET(S) TO THIS FORM

1. NO. 2. COUNTY 3. LOCATION OF NEGATIVES 4. PRESENT LOCAL NAME(S) OR DESIGNATION(S) 5. OTHER NAME(S) 6. TOWNSHIP RANGE SECTION

MISSOURI OFFICE OF HISTORIC PRESERVATION

ARCHITECTURAL/HISTORIC INVENTORY SURVEY FORM SLC-AS-003-130

1. NO. K gw 5

2. COUNTY

3. LOCATION OF NEGATIVES UMSL Arch. Survey

4. PRESENT LOCAL NAME(S) OR DESIGNATION(S) 1349 N. Kingshighway

5. OTHER NAME(S) 2 family

6. SPECIFIC LEGAL LOCATION
TOWNSHIP_____ RANGE_____ SECTION _____
IF CITY OR TOWN, STREET ADDRESS

7. CITY OR TOWN IF RURAL, VICINITY

8. DESCRIPTION OF LOCATION

9. COORDINATES UTM
LAT
LONG

10. SITE ( ) STRUCTURE ( )
BUILDING (X) OBJECT ( )

11. ON NATIONAL REGISTER? YES ( ) NO (X)

12. IS IT ELIGIBLE? YES ( ) NO ( )

13. PART OF ESTAB. HIST. DISTRICT? YES ( ) NO (X)

14. DISTRICT POTENTIAL? YES ( ) NO ( )

15. NAME OF ESTABLISHED DISTRICT

16. THEMATIC CATEGORY

17. DATE(S) OR PERIOD c. 1899-1910

18. STYLE OR DESIGN eclectic

19. ARCHITECT OR ENGINEER

20. CONTRACTOR OR BUILDER

21. ORIGINAL USE, IF APPARENT 2 fam. resid.

22. PRESENT USE resid. or offices

23. OWNERSHIP PUBLIC ( ) PRIVATE (X)

24. OWNER'S NAME AND ADDRESS IF KNOWN

25. OPEN TO PUBLIC? YES ( ) NO (X)

26. LOCAL CONTACT PERSON OR ORGANIZATION

27. OTHER SURVEYS IN WHICH INCLUDED

28. NO. OF STORIES 2

29. BASEMENT? YES (X) NO ( )

30. FOUNDATION MATERIAL stone

31. WALL CONSTRUCTION masonry

32. ROOF TYPE AND MATERIAL flat

33. NO. OF BAYS FRONT 7 SIDE

34. WALL TREATMENT facade-stone

35. PLAN SHAPE rect.

36. CHANGES (EXPLAIN IN NO. 42) ADDITION ( ) ALTERED ( ) MOVED ( )

37. CONDITION
INTERIOR_____
EXTERIOR good

38. PRESERVATION UNDERWAY? YES ( ) NO ( )

39. ENDANGERED? BY WHAT? YES ( ) NO ( )

40. VISIBLE FROM PUBLIC ROAD? YES (X) NO ( )

41. DISTANCE FROM AND FRONTAGE ON ROAD 20' 25'

42. FURTHER DESCRIPTION OF IMPORTANT FEATURES

Round-arched windows; rusticated divider betw. pairs of windows. Porch: shed-roof supported by sq. posts, simple entablature. Posts rest on stone porch sides. Simple wood cornice; mansard-type parapet, (prob.) slate-covered. Body bldg, red brick; segmental arch over windows.



43. HISTORY AND SIGNIFICANCE

44. DESCRIPTION OF ENVIRONMENT AND OUTBUILDINGS

45. SOURCES OF INFORMATION Juehne, Pate 15

46. PREPARED BY Judith Hunt

47. ORGANIZATION UMSL Arch. Survey

48. DATE

49. REVISION DATE(S)

RETURN THIS FORM WHEN COMPLETED TO: OFFICE OF HISTORIC PRESERVATION
P.O. BOX 176
JEFFERSON CITY, MISSOURI 65102
PH. 314-751-4096

IF ADDITIONAL SPACE IS NEEDED, ATTACH SEPARATE SHEET(S) TO THIS FORM

1. NO. 2. COUNTY 4. PRESENT LOCAL NAME(S) OR DESIGNATION(S) 5. OTHER NAME(S) 6. TOWNSHIP RANGE SECTION

MISSOURI OFFICE OF HISTORIC PRESERVATION

ARCHITECTURAL/HISTORIC INVENTORY SURVEY FORM SLC-AS-003-131

1. NO. K gw 4

2. COUNTY

3. LOCATION OF NEGATIVES UMSL Arch. Survey

4. PRESENT LOCAL NAME(S) OR DESIGNATION(S) 1401 N. Kingshighway (corner Ridge)

5. OTHER NAME(S) New Age Federal S & L

6. SPECIFIC LEGAL LOCATION TOWNSHIP_____ RANGE_____ SECTION _____

IF CITY OR TOWN, STREET ADDRESS

7. CITY OR TOWN IF RURAL, VICINITY

8. DESCRIPTION OF LOCATION

commerical along kshwy; resid. to w.

9. COORDINATES UTM

LAT

LONG

10. SITE ( ) STRUCTURE ( )
BUILDING (X) OBJECT ( )

11. ON NATIONAL REGISTER? YES ( ) NO (X)

12. IS IT ELIGIBLE? YES ( ) NO ( )

13. PART OF ESTAB. HIST. DISTRICT? YES ( ) NO (X)

14. DISTRICT POTENTIAL? YES ( ) NO ( )

15. NAME OF ESTABLISHED DISTRICT

16. THEMATIC CATEGORY

17. DATE(S) OR PERIOD 1958

18. STYLE OR DESIGN Modern

19. ARCHITECT OR ENGINEER

20. CONTRACTOR OR BUILDER

21. ORIGINAL USE, IF APPARENT S & L

22. PRESENT USE same

23. OWNERSHIP PUBLIC ( ) PRIVATE (X)

24. OWNER'S NAME AND ADDRESS IF KNOWN

25. OPEN TO PUBLIC? YES (X) NO ( )

26. LOCAL CONTACT PERSON OR ORGANIZATION

27. OTHER SURVEYS IN WHICH INCLUDED

28. NO. OF STORIES 1

29. BASEMENT? YES (X) NO ( )

30. FOUNDATION MATERIAL concrete ?

31. WALL CONSTRUCTION stone, glass

32. ROOF TYPE AND MATERIAL flat

33. NO. OF BAYS FRONT 2 SIDE

34. WALL TREATMENT

35. PLAN SHAPE rect.

36. CHANGES (EXPLAIN IN NO. 42) ADDITION ( ) ALTERED ( ) MOVED ( )

37. CONDITION INTERIOR_____ EXTERIOR good

38. PRESERVATION UNDERWAY? YES (X) NO ( )

39. ENDANGERED? BY WHAT? YES ( ) NO ( )

40. VISIBLE FROM PUBLIC ROAD? YES (X) NO ( )

41. DISTANCE FROM AND FRONTAGE ON ROAD @15' @40'

42. FURTHER DESCRIPTION OF IMPORTANT FEATURES



43. HISTORY AND SIGNIFICANCE

44. DESCRIPTION OF ENVIRONMENT AND OUTBUILDINGS

45. SOURCES OF INFORMATION S & L during the initial move-in. Claudette Mitchell, who was employed at

RETURN THIS FORM WHEN COMPLETED TO: OFFICE OF HISTORIC PRESERVATION
P.O. BOX 176
JEFFERSON CITY, MISSOURI 65102
PH. 314-751-4096

IF ADDITIONAL SPACE IS NEEDED, ATTACH SEPARATE SHEET(S) TO THIS FORM

46. PREPARED BY Judith Hunt

47. ORGANIZATION UMSL Arch. Survey

48. DATE

49. REVISION DATE(S)

1. NO. 2. COUNTY 4. PRESENT LOCAL NAME(S) OR DESIGNATION(S) 5. OTHER NAME(S) 6. TOWNSHIP RANGE SECTION

MISSOURI OFFICE OF HISTORIC PRESERVATION

ARCHITECTURAL/HISTORIC INVENTORY SURVEY FORM SLC-AS-003-132

1. NO. K gw 2

2. COUNTY

3. LOCATION OF NEGATIVES UMSL Arch Survey

4. PRESENT LOCAL NAME(S) OR DESIGNATION(S) 14-- N. Kingshighway (corner Wells)

5. OTHER NAME(S) White Castle Restaurant

6. SPECIFIC LEGAL LOCATION TOWNSHIP _____ RANGE _____ SECTION _____
IF CITY OR TOWN, STREET ADDRESS

7. CITY OR TOWN IF RURAL, VICINITY

8. DESCRIPTION OF LOCATION
commerical along Kwy., to rear or west, masonry residential

9. COORDINATES UTM
LAT
LONG

10. SITE ( ) STRUCTURE ( )
BUILDING (X) OBJECT ( )

11. ON NATIONAL REGISTER? YES ( ) NO (X)

12. IS IT ELIGIBLE? YES ( ) NO ( )

13. PART OF ESTAB. HIST. DISTRICT? YES ( ) NO (X)

14. DISTRICT POTENTIAL? YES ( ) NO ( )

15. NAME OF ESTABLISHED DISTRICT

16. THEMATIC CATEGORY

17. DATE(S) OR PERIOD Modern

18. STYLE OR DESIGN Commercial

19. ARCHITECT OR ENGINEER

20. CONTRACTOR OR BUILDER

21. ORIGINAL USE, IF APPARENT restaurant

22. PRESENT USE same

23. OWNERSHIP PUBLIC ( ) PRIVATE (X)

24. OWNER'S NAME AND ADDRESS IF KNOWN

25. OPEN TO PUBLIC? YES (X) NO ( )

26. LOCAL CONTACT PERSON OR ORGANIZATION

27. OTHER SURVEYS IN WHICH INCLUDED

28. NO. OF STORIES 1

29. BASEMENT? YES ( ) NO ( )

30. FOUNDATION MATERIAL concrete ?

31. WALL CONSTRUCTION

32. ROOF TYPE AND MATERIAL flat

33. NO. OF BAYS FRONT 5 SIDE

34. WALL TREATMENT white tile

35. PLAN SHAPE sq.

36. CHANGES (EXPLAIN IN NO. 42) ADDITION ( ) ALTERED ( ) MOVED ( )

37. CONDITION
INTERIOR _____
EXTERIOR excellent

38. PRESERVATION UNDERWAY? YES (X) NO ( )

39. ENDANGERED? BY WHAT? YES ( ) NO ( )

40. VISIBLE FROM PUBLIC ROAD? YES (X) NO ( )

41. DISTANCE FROM AND FRONTAGE ON ROAD 15' @30'

42. FURTHER DESCRIPTION OF IMPORTANT FEATURES
Customary White Castle appearance.



43. HISTORY AND SIGNIFICANCE

44. DESCRIPTION OF ENVIRONMENT AND OUTBUILDINGS

45. SOURCES OF INFORMATION

46. PREPARED BY Judith Hunt

47. ORGANIZATION UMSL Arch. Survey

48. DATE

49. REVISION DATE(S)

RETURN THIS FORM WHEN COMPLETED TO: OFFICE OF HISTORIC PRESERVATION
P.O. BOX 176
JEFFERSON CITY, MISSOURI 65102
PH. 314-751-4096

IF ADDITIONAL SPACE IS NEEDED, ATTACH SEPARATE SHEET(S) TO THIS FORM

1. NO. 2. COUNTY 4. PRESENT LOCAL NAME(S) OR DESIGNATION(S) 5. OTHER NAME(S) 6. TOWNSHIP RANGE SECTION

MISSOURI OFFICE OF HISTORIC PRESERVATION

ARCHITECTURAL/HISTORIC INVENTORY SURVEY FORM SLC-AS-003-133

1. NO. K ge 22

2. COUNTY

3. LOCATION OF NEGATIVES UMSL Arch. Survey

4. PRESENT LOCAL NAME(S) OR DESIGNATION(S) 1408 Kingshighway

5. OTHER NAME(S) (former Sears) retail

6. SPECIFIC LEGAL LOCATION TOWNSHIP_____ RANGE_____ SECTION _____
IF CITY OR TOWN, STREET ADDRESS

7. CITY OR TOWN IF RURAL, VICINITY

8. DESCRIPTION OF LOCATION
Commercial area.

9. COORDINATES UTM
LAT
LONG

10. SITE ( ) STRUCTURE ( )
BUILDING (X) OBJECT ( )

11. ON NATIONAL REGISTER? YES ( ) NO (X)

12. IS IT ELIGIBLE? YES ( ) NO ( )

13. PART OF ESTAB. HIST. DISTRICT? YES ( ) NO (X)

14. DISTRICT POTENTIAL? YES ( ) NO ( )

15. NAME OF ESTABLISHED DISTRICT

16. THEMATIC CATEGORY

17. DATE(S) OR PERIOD 1928, 1946

18. STYLE OR DESIGN modern

19. ARCHITECT OR ENGINEER

20. CONTRACTOR OR BUILDER

21. ORIGINAL USE, IF APPARENT commercial

22. PRESENT USE same

23. OWNERSHIP PUBLIC ( ) PRIVATE (X)
HDC ?

24. OWNER'S NAME AND ADDRESS IF KNOWN

25. OPEN TO PUBLIC? YES (X) NO ( )

26. LOCAL CONTACT PERSON OR ORGANIZATION

27. OTHER SURVEYS IN WHICH INCLUDED

28. NO. OF STORIES 3

29. BASEMENT? YES (X) NO ( )

30. FOUNDATION MATERIAL concrete

31. WALL CONSTRUCTION masonry

32. ROOF TYPE AND MATERIAL flat

33. NO. OF BAYS FRONT 22 SIDE

34. WALL TREATMENT buf brick-Eng. bond

35. PLAN SHAPE irreg.

36. CHANGES (EXPLAIN IN NO. 42) ADDITION ( ) ALTERED (X) MOVED ( )

37. CONDITION
INTERIOR_____
EXTERIOR good

38. PRESERVATION UNDERWAY? YES (X) NO ( )

39. ENDANGERED? BY WHAT? YES ( ) NO ( )

40. VISIBLE FROM PUBLIC ROAD? YES (X) NO ( )

41. DISTANCE FROM AND FRONTAGE ON ROAD 20' @225'

42. FURTHER DESCRIPTION OF IMPORTANT FEATURES
Central section; doorways in cast concrete embrasures, rounded with shallow fluting. Above, darker brick (raised course alternate to cut stone course. From this, projecting brick piers rise to flat roof lines w/stone coping. End sections have raised brick bands. At N & W, lst story curved flat roof of metal.. Marge metal-frame windows. Glass brick over entrys.



43. HISTORY AND SIGNIFICANCE
Center section of storys built in 1928. N & S ends,
" 1946, Fireproof construction.

44. DESCRIPTION OF ENVIRONMENT AND OUTBUILDINGS

45. SOURCES OF INFORMATION Sanborn, Vol. 5, p. 1.

46. PREPARED BY Judith Hunt

47. ORGANIZATION UMSL Arch. Survey

48. DATE

49. REVISION DATE(S)

RETURN THIS FORM WHEN COMPLETED TO: OFFICE OF HISTORIC PRESERVATION
P.O. BOX 176
JEFFERSON CITY, MISSOURI 65102
PH. 314-751-4096

IF ADDITIONAL SPACE IS NEEDED, ATTACH SEPARATE SHEET(S) TO THIS FORM

1. NO. 2. COUNTY 3. PRESENT LOCAL NAME(S) OR DESIGNATION(S) 4. OTHER NAME(S) 5. TOWNSHIP RANGE SECTION

MISSOURI OFFICE OF HISTORIC PRESERVATION

ARCHITECTURAL/HISTORIC INVENTORY SURVEY FORM SLC-AS-003-134

1. NO. K gw 3

2. COUNTY

3. LOCATION OF NEGATIVES UMSL Arch. Survey

4. PRESENT LOCAL NAME(S) OR DESIGNATION(S) 1415 Kingshighway

5. OTHER NAME(S) Brod-Dugan Paints

6. SPECIFIC LEGAL LOCATION TOWNSHIP_____ RANGE_____ SECTION _____
IF CITY OR TOWN, STREET ADDRESS

7. CITY OR TOWN IF RURAL, VICINITY

8. DESCRIPTION OF LOCATION

9. COORDINATES UTM
LAT
LONG

10. SITE ( ) STRUCTURE( )
BUILDING (X) OBJECT( )

11. ON NATIONAL REGISTER ? YES ( ) NO (X)

12. IS IT ELIGIBLE? YES ( ) NO ( )

13. PART OF ESTAB. HIST. DISTRICT ? YES ( ) NO (x)

14. DISTRICT POTENTIAL? YES ( ) NO ( )

15. NAME OF ESTABLISHED DISTRICT

16. THEMATIC CATEGORY

17. DATE(S) OR PERIOD -25

18. STYLE OR DESIGN contemporary, commerc.

19. ARCHITECT OR ENGINEER

20. CONTRACTOR OR BUILDER

21. ORIGINAL USE, IF APPARENT retail

22. PRESENT USE same

23. OWNERSHIP PUBLIC( ) PRIVATE(X)

24. OWNER'S NAME AND ADDRESS IF KNOWN

25. OPEN TO PUBLIC? YES(X) NO( )

26. LOCAL CONTACT PERSON OR ORGANIZATION

27. OTHER SURVEYS IN WHICH INCLUDED

28. NO. OF STORIES 1

29. BASEMENT ? YES ( ) ? NO ( )

30. FOUNDATION MATERIAL concrete

31. WALL CONSTRUCTION masonry

32. ROOF TYPE AND MATERIAL flat

33. NO. OF BAYS FRONT 3 SIDE

34. WALL TREATMENT painted

35. PLAN SHAPE rect.

36. CHANGES (EXPLAIN IN NO. 42) ADDITION( ) ALTERED( ) MOVED( )

37. CONDITION
INTERIOR_____
EXTERIOR excellent

38. PRESERVATION UNDERWAY ? YES (X) NO ( )

39. ENDANGERED? BY WHAT ? YES( ) NO ( )

40. VISIBLE FROM PUBLIC ROAD ? YES (X) NO ( )

41. DISTANCE FROM AND FRONTAGE ON ROAD @80' 15'

42. FURTHER DESCRIPTION OF IMPORTANT FEATURES

Facade mostly glass; side concrete, brick & glass brick.



43. HISTORY AND SIGNIFICANCE

44. DESCRIPTION OF ENVIRONMENT AND OUTBUILDINGS

45. SOURCES OF INFORMATION

46. PREPARED BY Judith Hunt

47. ORGANIZATION UMSL Arch. Survey

48. DATE

49. REVISION DATE(S)

RETURN THIS FORM WHEN COMPLETED TO: OFFICE OF HISTORIC PRESERVATION
P.O. BOX 176
JEFFERSON CITY, MISSOURI 65102
PH. 314-751-4096

IF ADDITIONAL SPACE IS NEEDED, ATTACH SEPARATE SHEET(S) TO THIS FORM

1. NO. 2. COUNTY 3. TOWNSHIP RANGE SECTION 4. PRESENT LOCAL NAME(S) OR DESIGNATION(S) 5. OTHER NAME(S) 6. TOWNSHIP RANGE SECTION

MISSOURI OFFICE OF HISTORIC PRESERVATION

ARCHITECTURAL/HISTORIC INVENTORY SURVEY FORM SLC-AS-003-135

1. NO. K ge 23

2. COUNTY

3. LOCATION OF NEGATIVES UMSL Arch. Survey

4. PRESENT LOCAL NAME(S) OR DESIGNATION(S) 1444 Kingshighway

5. OTHER NAME(S) Wendy's Restaurant

6. SPECIFIC LEGAL LOCATION TOWNSHIP_____ RANGE_____ SECTION _____
IF CITY OR TOWN, STREET ADDRESS

7. CITY OR TOWN IF RURAL, VICINITY

8. DESCRIPTION OF LOCATION
Commercial area.

9. COORDINATES UTM
LAT
LONG

10. SITE ( ) STRUCTURE ( )
BUILDING (X) OBJECT ( )

11. ON NATIONAL REGISTER ? YES ( ) NO (X)

12. IS IT ELIGIBLE? YES ( ) NO ( )

13. PART OF ESTAB. HIST. DISTRICT ? YES ( ) NO (X)

14. DISTRICT POTENTIAL? YES ( ) NO ( )

15. NAME OF ESTABLISHED DISTRICT

16. THEMATIC CATEGORY

17. DATE(S) OR PERIOD 1980-1981

18. STYLE OR DESIGN modern

19. ARCHITECT OR ENGINEER

20. CONTRACTOR OR BUILDER

21. ORIGINAL USE, IF APPARENT restaurant

22. PRESENT USE same

23. OWNERSHIP PUBLIC ( ) PRIVATE (X)

24. OWNER'S NAME AND ADDRESS IF KNOWN

25. OPEN TO PUBLIC? YES (X) NO ( )

26. LOCAL CONTACT PERSON OR ORGANIZATION

27. OTHER SURVEYS IN WHICH INCLUDED

28. NO. OF STORIES 1

29. BASEMENT ? YES ( ) NO (X)

30. FOUNDATION MATERIAL brick

31. WALL CONSTRUCTION masonry

32. ROOF TYPE AND MATERIAL flat

33. NO. OF BAYS FRONT 1 SIDE

34. WALL TREATMENT brick/wood

35. PLAN SHAPE rect

36. CHANGES (EXPLAIN IN NO. 42) ADDITION ( ) ALTERED ( ) MOVED ( )

37. CONDITION
INTERIOR_____
EXTERIOR excellent

38. PRESERVATION UNDERWAY ? YES ( ) NO ( )

39. ENDANGERED? BY WHAT ? YES ( ) NO ( )

40. VISIBLE FROM PUBLIC ROAD ? YES (X) NO ( )

41. DISTANCE FROM AND 55'
FRONTAGE ON ROAD
@30'

42. FURTHER DESCRIPTION OF IMPORTANT FEATURES
Metal window frames-plat glass. Concrete sills. Overhanging cornice. wood paneled, metal coping.

PHOTO MUST



43. HISTORY AND SIGNIFICANCE

44. DESCRIPTION OF ENVIRONMENT AND OUTBUILDINGS

45. SOURCES OF INFORMATION

46. PREPARED BY Judith Hunt

47. ORGANIZATION UMSL Arch. Survey

48. DATE

49. REVISION DATE(S)

RETURN THIS FORM WHEN COMPLETED TO: OFFICE OF HISTORIC PRESERVATION
P.O. BOX 176
JEFFERSON CITY, MISSOURI 65102
PH 314-751-4096

IF ADDITIONAL SPACE IS NEEDED, ATTACH

1. NO. 2. COUNTY 4. PRESENT LOCAL NAME(S) OR DESIGNATION(S) 5. OTHER NAME(S) 6. TOWNSHIP RANGE SECTION

MISSOURI OFFICE OF HISTORIC PRESERVATION

ARCHITECTURAL/HISTORIC INVENTORY SURVEY FORM SLC-AS-03-136

1. NO. K gw. 1

2. COUNTY

3. LOCATION OF NEGATIVES UMSL Arch. Survey

4. PRESENT LOCAL NAME(S) OR DESIGNATION(S) 1451 N. Kingshighway (corner MLK Dr.)

5. OTHER NAME(S) Midas Muffler Shop

6. SPECIFIC LEGAL LOCATION TOWNSHIP_____ RANGE_____ SECTION _____
IF CITY OR TOWN, STREET ADDRESS

7. CITY OR TOWN IF RURAL, VICINITY

8. DESCRIPTION OF LOCATION across MLK Dr., n., Sherman Pk. bldg; n.e., Amoco Sta.; across Kwy, Wendy's, to s., White Castle Rest.

9. COORDINATES UTM
LAT
LONG

10. SITE ( ) STRUCTURE ( )
BUILDING (X) OBJECT ( )

11. ON NATIONAL REGISTER? YES ( ) NO (X)

12. IS IT ELIGIBLE? YES ( ) NO ( )

13. PART OF ESTAB. HIST. DISTRICT? YES ( ) NO (X)

14. DISTRICT POTENTIAL? YES ( ) NO ( )

15. NAME OF ESTABLISHED DISTRICT

16. THEMATIC CATEGORY

17. DATE(S) OR PERIOD Modern

18. STYLE OR DESIGN Modern Commercial

19. ARCHITECT OR ENGINEER

20. CONTRACTOR OR BUILDER

21. ORIGINAL USE, IF APPARENT car repair

22. PRESENT USE same

23. OWNERSHIP PUBLIC ( ) PRIVATE (X)

24. OWNER'S NAME AND ADDRESS IF KNOWN

25. OPEN TO PUBLIC? YES (X) NO ( )

26. LOCAL CONTACT PERSON OR ORGANIZATION

27. OTHER SURVEYS IN WHICH INCLUDED

28. NO. OF STORIES 1

29. BASEMENT? YES ( ) NO ( )

30. FOUNDATION MATERIAL masonry-conc. block

31. WALL CONSTRUCTION

32. ROOF TYPE AND MATERIAL flat

33. NO. OF BAYS FRONT 8 SIDE

34. WALL TREATMENT painted

35. PLAN SHAPE rect.

36. CHANGES (EXPLAIN IN NO. 42) ADDITION ( ) ALTERED ( ) MOVED ( )

37. CONDITION
INTERIOR_____
EXTERIOR excellent

38. PRESERVATION UNDERWAY? YES (X) NO ( )

39. ENDANGERED? BY WHAT? YES ( ) NO ( )

40. VISIBLE FROM PUBLIC ROAD? YES (X) NO ( )

41. DISTANCE FROM AND FRONTAGE ON ROAD 100' @110'

42. FURTHER DESCRIPTION OF IMPORTANT FEATURES

Parapet to east faced w/white glazed brick.



43. HISTORY AND SIGNIFICANCE

44. DESCRIPTION OF ENVIRONMENT AND OUTBUILDINGS

45. SOURCES OF INFORMATION

46. PREPARED BY Judith Hunt

47. ORGANIZATION Arch. Survey UMSL

48. DATE

49. REVISION DATE(S)

RETURN THIS FORM WHEN COMPLETED TO: OFFICE OF HISTORIC PRESERVATION
P.O. BOX 176
JEFFERSON CITY, MISSOURI 65102
PH. 314-751-4096

IF ADDITIONAL SPACE IS NEEDED, ATTACH SEPARATE SHEET(S) TO THIS FORM

1. NO. 2. COUNTY 3. PRESENT LOCAL NAME(S) OR DESIGNATION(S) 4. OTHER NAME(S) 5. TOWNSHIP RANGE SECTION

MISSOURI OFFICE OF HISTORIC PRESERVATION

ARCHITECTURAL/HISTORIC INVENTORY SURVEY FORM SLC-AS-003-137

1. NO. K Bn 1

2. COUNTY

3. LOCATION OF NEGATIVES UMSL Arch. Survey

4. PRESENT LOCAL NAME(S) OR DESIGNATION(S) 1500 block Kingshighway (corner Aldine Pl.)

5. OTHER NAME(S)

6. SPECIFIC LEGAL LOCATION TOWNSHIP_____ RANGE_____ SECTION _____
IF CITY OR TOWN, STREET ADDRESS

7. CITY OR TOWN IF RURAL, VICINITY

8. DESCRIPTION OF LOCATION
Across from bldg. in Sherman Park., Amoco Station to S.

9. COORDINATES UTM
LAT
LONG

10. SITE ( ) STRUCTURE ( )
BUILDING (X) OBJECT ( )

11. ON NATIONAL REGISTER? YES ( ) NO (X)

12. IS IT ELIGIBLE? YES ( ) NO ( )

13. PART OF ESTAB. HIST. DISTRICT? YES ( ) NO (X)

14. DISTRICT POTENTIAL? YES ( ) NO ( )

15. NAME OF ESTABLISHED DISTRICT

16. THEMATIC CATEGORY

17. DATE(S) OR PERIOD 1949 (cornerstone)

18. STYLE OR DESIGN Georgian-influenced

19. ARCHITECT OR ENGINEER

20. CONTRACTOR OR BUILDER

21. ORIGINAL USE, IF APPARENT institutional

22. PRESENT USE vacant

23. OWNERSHIP PUBLIC ( ) PRIVATE ( )

24. OWNER'S NAME AND ADDRESS IF KNOWN

25. OPEN TO PUBLIC? YES ( ) NO (X)

26. LOCAL CONTACT PERSON OR ORGANIZATION

27. OTHER SURVEYS IN WHICH INCLUDED

28. NO. OF STORIES 2

29. BASEMENT? YES (X) NO ( )

30. FOUNDATION MATERIAL concrete

31. WALL CONSTRUCTION masonry

32. ROOF TYPE AND MATERIAL flat

33. NO. OF BAYS FRONT 18 SIDE

34. WALL TREATMENT red brick-common bond

35. PLAN SHAPE square

36. CHANGES (EXPLAIN IN NO. 42) ADDITION ( ) ALTERED ( ) MOVED ( )

37. CONDITION
INTERIOR_____
EXTERIOR excellent

38. PRESERVATION UNDERWAY? YES (X) NO ( )

39. ENDANGERED? BY WHAT? YES ( ) NO ( )

40. VISIBLE FROM PUBLIC ROAD? YES (X) NO ( )

41. DISTANCE FROM AND FRONTAGE ON ROAD 50' @100'

42. FURTHER DESCRIPTION OF IMPORTANT FEATURES
Center section projects. Flat segmental arches over windows. Concrete coping at roof line & forming central parapet. Blind circular window in pediment. Concrete course at 2nd floor lintel level. Brick quoins on outside corners of center section and body of building. Double doors, off-center.



43. HISTORY AND SIGNIFICANCE

44. DESCRIPTION OF ENVIRONMENT AND OUTBUILDINGS

45. SOURCES OF INFORMATION

46. PREPARED BY J. Hunt

47. ORGANIZATION UMSL Arch. Survey

48. DATE

49. REVISION DATE(S)

RETURN THIS FORM WHEN COMPLETED TO: OFFICE OF HISTORIC PRESERVATION
P.O. BOX 176
JEFFERSON CITY, MISSOURI 65102
PH. 314-751-4096

IF ADDITIONAL SPACE IS NEEDED, ATTACH SEPARATE SHEET(S) TO THIS FORM

1. NO. 2. COUNTY 3. PRESENT LOCAL NAME(S) OR DESIGNATION(S) 4. OTHER NAME(S) 5. TOWNSHIP RANGE SECTION

MISSOURI OFFICE OF HISTORIC PRESERVATION

ARCHITECTURAL/HISTORIC INVENTORY SURVEY FORM SLC-AS-003-138

1. NO. OPS Fe 4

2. COUNTY St.Louis

3. LOCATION OF NEGATIVES UMSL Arch Survey

4. PRESENT LOCAL NAME(S) OR DESIGNATION(S) 2609-21 LaSalle

5. OTHER NAME(S)

6. SPECIFIC LEGAL LOCATION
TOWNSHIP _____ RANGE _____ SECTION _____
IF CITY OR TOWN, STREET ADDRESS

7. CITY OR TOWN IF RURAL, VICINITY

8. DESCRIPTION OF LOCATION
Commercial. Faces S.

9. COORDINATES UTM
LAT
LONG

10. SITE ( ) STRUCTURE ( )
BUILDING (X) OBJECT ( )

11. ON NATIONAL REGISTER? YES ( ) NO (X)

12. IS IT ELIGIBLE? YES ( ) NO ( )

13. PART OF ESTAB. HIST. DISTRICT? YES ( ) NO (X)

14. DISTRICT POTENTIAL? YES ( ) NO ( )

15. NAME OF ESTABLISHED DISTRICT

16. THEMATIC CATEGORY

17. DATE(S) OR PERIOD post 1889
c.1900

18. STYLE OR DESIGN vernacular industrial

19. ARCHITECT OR ENGINEER

20. CONTRACTOR OR BUILDER

21. ORIGINAL USE, IF APPARENT industrial

22. PRESENT USE same

23. OWNERSHIP PUBLIC ( ) PRIVATE (X)

24. OWNER'S NAME AND ADDRESS IF KNOWN

25. OPEN TO PUBLIC? YES (X) NO ( )

26. LOCAL CONTACT PERSON OR ORGANIZATION

27. OTHER SURVEYS IN WHICH INCLUDED

28. NO. OF STORIES 3, 2, 1

29. BASEMENT? YES ( ) NO ( )

30. FOUNDATION MATERIAL

31. WALL CONSTRUCTION masonry

32. ROOF TYPE AND MATERIAL flat

33. NO. OF BAYS: W 8
FRONT 27 SIDE 15

34. WALL TREATMENT red brick, common

35. PLAN SHAPE irreg.

36. CHANGES (EXPLAIN IN NO. 42) ADDITION (X) ALTERED ( ) MOVED ( )

37. CONDITION
INTERIOR _____
EXTERIOR fair

38. PRESERVATION UNDERWAY? YES (X) NO ( )

39. ENDANGERED? BY WHAT? YES ( ) NO ( )

40. VISIBLE FROM PUBLIC ROAD? YES (X) NO ( )

41. DISTANCE FROM AND FRONTAGE ON ROAD @200' 8'

42. FURTHER DESCRIPTION OF IMPORTANT FEATURES Main building:
E. side: all but 5 bays filled in; 2 windows have 9-over 9 sash; 3 old additions with segmental arches over bays. Facade: parapets on E. and W; segmental arches; most windows filled with concrete blocks-the 3 open have 4-over-4 sash. Replacement entry doors, transom over.
One-story to w., old addition: 3 small windows, no trim. W. wall has parapet, no bays. Concrete block addi. to rear, with two loading doors, flat roof.



43. HISTORY AND SIGNIFICANCE
As of 1946, was a"wood products co."& "planing mill", with earth floor in main section. Wood posts. Old additions to east marked boiler, shavings, kiln rooms. West 1-storey addition may be post 1932.
The building is said to have housed a wagon wheel manufactory, and a furniture manufactory. An employee said freight elevators exist yet.

44. DESCRIPTION OF ENVIRONMENT AND OUTBUILDINGS
Neighbor: wagon wheel factory in 1920's.
Sanborn, Vol. 2, p. 61-64.

45. SOURCES OF INFORMATION

46. PREPARED BY J. Hunt

47. ORGANIZATION UMSL Arch Survey

48. DATE

49. REVISION DATE(S)

RETURN THIS FORM WHEN COMPLETED TO: OFFICE OF HISTORIC PRESERVATION
P.O. BOX 176
JEFFERSON CITY, MISSOURI 65102
PH. 314-751-4096

IF ADDITIONAL SPACE IS NEEDED, ATTACH SEPARATE SHEET(S) TO THIS FORM

1. NO. 2. COUNTY 4. PRESENT LOCAL NAME(S) OR DESIGNATION(S) 5. OTHER NAME(S) 6. TOWNSHIP RANGE SECTION



MISSOURI OFFICE OF HISTORIC PRESERVATION

ARCHITECTURAL/HISTORIC INVENTORY SURVEY FORM SLC-AS-003-139

1. NO. OPS Ln 2

2. COUNTY

3. LOCATION OF NEGATIVES UMSL Arch. Survey

4. PRESENT LOCAL NAME(S) OR DESIGNATION(S) 2626 LaSalle

5. OTHER NAME(S) The Bayer Co.

6. SPECIFIC LEGAL LOCATION
TOWNSHIP_____ RANGE_____ SECTION _____
IF CITY OR TOWN, STREET ADDRESS

7. CITY OR TOWN IF RURAL, VICINITY

8. DESCRIPTION OF LOCATION
Fire Station to E side, parking lot W side, factory across street.

9. COORDINATES UTM
LAT
LONG

10. SITE ( ) STRUCTURE ( )
BUILDING (X) OBJECT ( )

11. ON NATIONAL REGISTER? YES ( ) NO (X)

12. IS IT ELIGIBLE? YES ( ) NO ( )

13. PART OF ESTAB. HIST. DISTRICT? YES ( ) NO (X)

14. DISTRICT POTENTIAL? YES ( ) NO ( )

15. NAME OF ESTABLISHED DISTRICT

16. THEMATIC CATEGORY

17. DATE(S) OR PERIOD 1920s ?

18. STYLE OR DESIGN vernacular

19. ARCHITECT OR ENGINEER

20. CONTRACTOR OR BUILDER

21. ORIGINAL USE, IF APPARENT warehouse/factory

22. PRESENT USE factory

23. OWNERSHIP PUBLIC ( ) PRIVATE (X)

24. OWNER'S NAME AND ADDRESS IF KNOWN

25. OPEN TO PUBLIC? YES ( ) NO (X)

26. LOCAL CONTACT PERSON OR ORGANIZATION

27. OTHER SURVEYS IN WHICH INCLUDED

28. NO. OF STORIES 1

29. BASEMENT? YES ( ) NO ( ) ?

30. FOUNDATION MATERIAL stone

31. WALL CONSTRUCTION masonry

32. ROOF TYPE AND MATERIAL flat/asphalt

33. NO. OF BAYS FRONT 12 SIDE 7(E)

34. WALL TREATMENT common bond

35. PLAN SHAPE square

36. CHANGES (EXPLAIN IN NO. 42) old ADDITION (X) ALTERED (X) MOVED ( )

37. CONDITION INTERIOR_____ EXTERIOR good

38. PRESERVATION UNDERWAY? YES (X) NO ( )

39. ENDANGERED? BY WHAT? YES ( ) NO ( )

40. VISIBLE FROM PUBLIC ROAD? YES (X) NO ( )

41. DISTANCE FROM AND FRONTAGE ON ROAD 10' @60'

42. FURTHER DESCRIPTION OF IMPORTANT FEATURES
No arches above bays. Masonry sills-lintels, added section on E. side may have been separate building, on concrete foundation. Parapet on larger building, W wall 7/8 concrete with 2 windows.



43. HISTORY AND SIGNIFICANCE

44. DESCRIPTION OF ENVIRONMENT AND OUTBUILDINGS

45. SOURCES OF INFORMATION

46. PREPARED BY J. Hunt

47. ORGANIZATION UMSL Arch. Survey

48. DATE

49. REVISION DATE(S)

RETURN THIS FORM WHEN COMPLETED TO: OFFICE OF HISTORIC PRESERVATION
P.O. BOX 176
JEFFERSON CITY, MISSOURI 65102
PH. 314-751-4096

IF ADDITIONAL SPACE IS NEEDED, ATTACH SEPARATE SHEET(S) TO THIS FORM

1. NO. | 2. COUNTY | 3. PRESENT LOCAL NAME(S) OR DESIGNATION(S) | 4. OTHER NAME(S) | 5. TOWNSHIP | RANGE | SECTION

MISSOURI OFFICE OF HISTORIC PRESERVATION

ARCHITECTURAL/HISTORIC INVENTORY SURVEY FORM SLC-AS-003-140

1. NO. OPS F s 5

2. COUNTY

3. LOCATION OF NEGATIVES UMSL Arch. Survey

4. PRESENT LOCAL NAME(S) OR DESIGNATION(S) 2641 LaSalle

5. OTHER NAME(S) Independent Die & Supply

6. SPECIFIC LEGAL LOCATION TOWNSHIP_____ RANGE_____ SECTION _____
IF CITY OR TOWN, STREET ADDRESS

7. CITY OR TOWN IF RURAL, VICINITY

8. DESCRIPTION OF LOCATION
Commercial

9. COORDINATES UTM
LAT
LONG

10. SITE( ) STRUCTURE( )
BUILDING (X) OBJECT( )

11. ON NATIONAL REGISTER? YES( ) NO (X)

12. IS IT ELIGIBLE? YES( ) NO( )

13. PART OF ESTAB. HIST. DISTRICT? YES( ) NO (X)

14. DISTRICT POTENTIAL? YES( ) NO( )

15. NAME OF ESTABLISHED DISTRICT

16. THEMATIC CATEGORY

17. DATE(S) OR PERIOD early 20th c.

18. STYLE OR DESIGN vernacular industrial

19. ARCHITECT OR ENGINEER

20. CONTRACTOR OR BUILDER

21. ORIGINAL USE, IF APPARENT industrial

22. PRESENT USE same

23. OWNERSHIP PUBLIC( ) PRIVATE(X)

24. OWNER'S NAME AND ADDRESS IF KNOWN

25. OPEN TO PUBLIC? YES(X) NO( )

26. LOCAL CONTACT PERSON OR ORGANIZATION

27. OTHER SURVEYS IN WHICH INCLUDED

28. NO. OF STORIES 1

29. BASEMENT? YES( ) ? NO( )

30. FOUNDATION MATERIAL

31. WALL CONSTRUCTION masonry, metal

32. ROOF TYPE AND MATERIAL

33. NO. OF BAYS W FRONT 14 SIDE 5

34. WALL TREATMENT Eng. bond; metal

35. PLAN SHAPE rect.

36. CHANGES (EXPLAIN IN NO. 42) ADDITION( ) ALTERED( ) MOVED( )

37. CONDITION INTERIOR_____ EXTERIOR excellent

38. PRESERVATION UNDERWAY? YES(X) NO( )

39. ENDANGERED? BY WHAT? YES( ) NO( )

40. VISIBLE FROM PUBLIC ROAD? YES(X) NO( )

41. DISTANCE FROM AND FRONTAGE ON ROAD 8' @150' W @100'

42. FURTHER DESCRIPTION OF IMPORTANT FEATURES
E. side, metal & glass. Lower roof line in center section. Tile coping on W & ctr. sec. roof lines, missing on e. Metal indust. windows-casement. E sec. & ½ ctr. is addition.



43. HISTORY AND SIGNIFICANCE
Earlier, made wagons.
1940's addition (E. sect; ½ ctr.) is metal. Earlier owner, Linholm (Swedish) followed by son, Courtney Lindholm.

44. DESCRIPTION OF ENVIRONMENT AND OUTBUILDINGS

45. SOURCES OF INFORMATION
Employee

46. PREPARED BY J. Hunt

47. ORGANIZATION UMSL Arch. Survey

48. DATE | 49. REVISION DATE(S)

RETURN THIS FORM WHEN COMPLETED TO: OFFICE OF HISTORIC PRESERVATION
P.O. BOX 176
JEFFERSON CITY, MISSOURI 65102
PH. 314-751-4096

IF ADDITIONAL SPACE IS NEEDED, ATTACH SEPARATE SHEET(S) TO THIS FORM

1. NO. | 2. COUNTY | 4. PRESENT LOCAL NAME(S) OR DESIGNATION(S) | 5. OTHER NAME(S) | 6. TOWNSHIP | RANGE | SECTION

MISSOURI OFFICE OF HISTORIC PRESERVATION

ARCHITECTURAL/HISTORIC INVENTORY SURVEY FORM SLC-AS-003-140

1. NO. OPS F s 5

2. COUNTY

3. LOCATION OF NEGATIVES UMSL Arch. Survey

4. PRESENT LOCAL NAME(S) OR DESIGNATION(S)
2641 LaSalle

5. OTHER NAME(S)
Independent Die & Supply

6. SPECIFIC LEGAL LOCATION
TOWNSHIP _____ RANGE _____ SECTION _____
IF CITY OR TOWN, STREET ADDRESS

7. CITY OR TOWN IF RURAL, VICINITY

8. DESCRIPTION OF LOCATION
Commercial

9. COORDINATES UTM
LAT
LONG

10. SITE ( ) STRUCTURE ( )
BUILDING (X) OBJECT ( )

11. ON NATIONAL REGISTER? YES ( ) NO (X)

12. IS IT ELIGIBLE? YES ( ) NO ( )

13. PART OF ESTAB. HIST. DISTRICT? YES ( ) NO (X)

14. DISTRICT POTENTIAL? YES ( ) NO ( )

15. NAME OF ESTABLISHED DISTRICT

16. THEMATIC CATEGORY

17. DATE(S) OR PERIOD
early 20th c.

18. STYLE OR DESIGN
vernacular industrial

19. ARCHITECT OR ENGINEER

20. CONTRACTOR OR BUILDER

21. ORIGINAL USE, IF APPARENT
industrial

22. PRESENT USE
same

23. OWNERSHIP PUBLIC ( ) PRIVATE (X)

24. OWNER'S NAME AND ADDRESS IF KNOWN

25. OPEN TO PUBLIC? YES (X) NO ( )

26. LOCAL CONTACT PERSON OR ORGANIZATION

27. OTHER SURVEYS IN WHICH INCLUDED

28. NO. OF STORIES 1

29. BASEMENT? YES ( ) ? NO ( )

30. FOUNDATION MATERIAL

31. WALL CONSTRUCTION
masonry, metal

32. ROOF TYPE AND MATERIAL

33. NO. OF BAYS W
FRONT 14 SIDE 5

34. WALL TREATMENT
Eng. bond; metal

35. PLAN SHAPE rect.

36. CHANGES (EXPLAIN IN NO. 42) ADDITION ( ) ALTERED ( ) MOVED ( )

37. CONDITION
INTERIOR _____
EXTERIOR excellent

38. PRESERVATION UNDERWAY? YES (X) NO ( )

39. ENDANGERED? BY WHAT? YES ( ) NO ( )

40. VISIBLE FROM PUBLIC ROAD? YES (X) NO ( )

41. DISTANCE FROM AND FRONTAGE ON ROAD 8' @150' W @100'

42. FURTHER DESCRIPTION OF IMPORTANT FEATURES
E. side, metal & glass. Lower roof line in center section. Tile coping on W & ctr. sec. roof lines, missing on e. Metal indust. windows-casement. E sec. & ½ ctr. is addition.



43. HISTORY AND SIGNIFICANCE
Earlier, made wagons.
1940's addition (E. sect; ½ ctr.) is metal. Earlier owner, Linholm (Swedish) followed by son, Courtney Lindholm.

44. DESCRIPTION OF ENVIRONMENT AND OUTBUILDINGS

45. SOURCES OF INFORMATION
Employee

RETURN THIS FORM WHEN COMPLETED TO: OFFICE OF HISTORIC PRESERVATION
P.O. BOX 176
JEFFERSON CITY, MISSOURI 65102
PH. 314-751-4096

IF ADDITIONAL SPACE IS NEEDED, ATTACH SEPARATE SHEET(S) TO THIS FORM

46. PREPARED BY
J. Hunt

47. ORGANIZATION
UMSL Arch. Survey

48. DATE | 49. REVISION DATE(S)

1. NO. | 2. COUNTY | 3. LOCATION OF NEGATIVES | 4. PRESENT LOCAL NAME(S) OR DESIGNATION(S) | 5. OTHER NAME(S) | 6. TOWNSHIP | RANGE | SECTION

MISSOURI OFFICE OF HISTORIC PRESERVATION

ARCHITECTURAL/HISTORIC INVENTORY SURVEY FORM SLC-AS-003-141

1. NO. OPS Ese 6

2. COUNTY

3. LOCATION OF NEGATIVES UMSL Arch. Survey

4. PRESENT LOCAL NAME(S) OR DESIGNATION(S) 2705 LaSalle

5. OTHER NAME(S) LaSalle Wholesale Florist

6. SPECIFIC LEGAL LOCATION TOWNSHIP_____ RANGE_____ SECTION _____
IF CITY OR TOWN, STREET ADDRESS

7. CITY OR TOWN IF RURAL, VICINITY

8. DESCRIPTION OF LOCATION
See Es 7

9. COORDINATES UTM
LAT
LONG

10. SITE ( ) STRUCTURE ( )
BUILDING (X) OBJECT ( )

11. ON NATIONAL REGISTER? YES ( ) NO (X)

12. IS IT ELIGIBLE? YES ( ) NO ( )

13. PART OF ESTAB. HIST. DISTRICT? YES ( ) NO (X)

14. DISTRICT POTENTIAL? YES ( ) NO ( )

15. NAME OF ESTABLISHED DISTRICT

16. THEMATIC CATEGORY

17. DATE(S) OR PERIOD 1950s

18. STYLE OR DESIGN commercial

19. ARCHITECT OR ENGINEER

20. CONTRACTOR OR BUILDER

21. ORIGINAL USE, IF APPARENT commercial

22. PRESENT USE same

23. OWNERSHIP PUBLIC ( ) PRIVATE (X)

24. OWNER'S NAME AND ADDRESS IF KNOWN

25. OPEN TO PUBLIC? YES (X) NO ( )

26. LOCAL CONTACT PERSON OR ORGANIZATION

27. OTHER SURVEYS IN WHICH INCLUDED

28. NO. OF STORIES 1

29. BASEMENT? YES ( ) ? NO ( )

30. FOUNDATION MATERIAL ?

31. WALL CONSTRUCTION masonry

32. ROOF TYPE AND MATERIAL flat

33. NO. OF BAYS FRONT 3 SIDE E 5

34. WALL TREATMENT brick: ptd. conc. block

35. PLAN SHAPE rect.

36. CHANGES (EXPLAIN IN NO. 42) ADDITION ( ) ALTERED ( ) MOVED ( )

37. CONDITION INTERIOR_____ EXTERIOR very good

38. PRESERVATION UNDERWAY? YES ( ) NO (X)

39. ENDANGERED? BY WHAT? YES ( ) NO ( )

40. VISIBLE FROM PUBLIC ROAD? YES (X) NO ( )

41. DISTANCE FROM AND FRONTAGE ON ROAD 7' @55'

42. FURTHER DESCRIPTION OF IMPORTANT FEATURES
Buff brick, orange brick detailing at roof line & base line, at window sills & lintels. Stone coping. Plate glass wind. Double-doors at ctr. Metal awning across facade.



43. HISTORY AND SIGNIFICANCE

44. DESCRIPTION OF ENVIRONMENT AND OUTBUILDINGS

45. SOURCES OF INFORMATION

46. PREPARED BY J. Hunt

47. ORGANIZATION UMSL Arch. Survey

48. DATE

49. REVISION DATE(S)

RETURN THIS FORM WHEN COMPLETED TO: OFFICE OF HISTORIC PRESERVATION
P.O. BOX 176
JEFFERSON CITY, MISSOURI 65102
PH. 314-751-4096

IF ADDITIONAL SPACE IS NEEDED, ATTACH SEPARATE SHEET(S) TO THIS FORM

1. NO. | 2. COUNTY | 4. PRESENT LOCAL NAME(S) OR DESIGNATION(S) | 5. OTHER NAME(S) | 6. TOWNSHIP | RANGE | SECTION

MISSOURI OFFICE OF HISTORIC PRESERVATION

ARCHITECTURAL/HISTORIC INVENTORY SURVEY FORM SLC-AS-003-142

1. NO. OPS Es 7

2. COUNTY

3. LOCATION OF NEGATIVES UMSL Arch. Survey

4. PRESENT LOCAL NAME(S) OR DESIGNATION(S)
2709-11 LaSalle

5. OTHER NAME(S)
Herman Orth Co. Whsle. Florist

6. SPECIFIC LEGAL LOCATION
TOWNSHIP_____ RANGE_____ SECTION _____
IF CITY OR TOWN, STREET ADDRESS

7. CITY OR TOWN IF RURAL, VICINITY

8. DESCRIPTION OF LOCATION
In row of commerc. bldgs, also across well-kept area. Wholesale florists' block.

9. COORDINATES UTM
LAT
LONG

10. SITE ( ) STRUCTURE ( )
BUILDING (X) OBJECT ( )

11. ON NATIONAL REGISTER? YES ( ) NO (X)

12. IS IT ELIGIBLE? YES ( ) NO ( )

13. PART OF ESTAB. HIST. DISTRICT? YES ( ) NO (X)

14. DISTRICT POTENTIAL? YES ( ) NO ( )

15. NAME OF ESTABLISHED DISTRICT

16. THEMATIC CATEGORY

17. DATE(S) OR PERIOD
early 20th c.

18. STYLE OR DESIGN
vernacular/Classic revival

19. ARCHITECT OR ENGINEER

20. CONTRACTOR OR BUILDER

21. ORIGINAL USE, IF APPARENT
commerc.

22. PRESENT USE
same

23. OWNERSHIP PUBLIC ( ) PRIVATE (X)

24. OWNER'S NAME AND ADDRESS IF KNOWN

25. OPEN TO PUBLIC? YES (X) NO ( )

26. LOCAL CONTACT PERSON OR ORGANIZATION

27. OTHER SURVEYS IN WHICH INCLUDED

28. NO. OF STORIES 2

29. BASEMENT? YES ( ) ? NO ( )

30. FOUNDATION MATERIAL

31. WALL CONSTRUCTION
masonry

32. ROOF TYPE AND MATERIAL
flat

33. NO. OF BAYS FRONT 15 SIDE

34. WALL TREATMENT trim
brick, concrete

35. PLAN SHAPE rect.

36. CHANGES (EXPLAIN IN NO. 42) ADDITION ( ) ALTERED ( ) MOVED ( )

37. CONDITION
INTERIOR_____
EXTERIOR very good

38. PRESERVATION UNDERWAY? YES (X) NO ( )

39. ENDANGERED? BY WHAT? YES ( ) NO ( )

40. VISIBLE FROM PUBLIC ROAD? YES (X) NO ( )

41. DISTANCE FROM AND FRONTAGE ON ROAD 7' 55'

42. FURTHER DESCRIPTION OF IMPORTANT FEATURES

Roof line has concrete coping. 4 small parapets w/concrete urns. Coat of arms cartouche (concrete) inset in parapet. Row of ovolo moulding, dentils below coping 2nd fl. Metal windows, no detailing-3 over/sash. Lower story -concrete sills, plate glass windows. Double doors-wood framing; large lights either side. Metal awning.



43. HISTORY AND SIGNIFICANCE

44. DESCRIPTION OF ENVIRONMENT AND OUTBUILDINGS

45. SOURCES OF INFORMATION

46. PREPARED BY
J. Hunt

47. ORGANIZATION
UMSL Arch. Survey

48. DATE

49. REVISION DATE(S)

RETURN THIS FORM WHEN COMPLETED TO: OFFICE OF HISTORIC PRESERVATION
P.O. BOX 176
JEFFERSON CITY, MISSOURI 65102
PH. 314-751-4096

IF ADDITIONAL SPACE IS NEEDED, ATTACH SEPARATE SHEET(S) TO THIS FORM

1. NO. | 2. COUNTY | 4. PRESENT LOCAL NAME(S) OR DESIGNATION(S) | 5. OTHER NAME(S) | 6. TOWNSHIP | RANGE | SECTION


HERMAN ORTH CO.
Wholesale Florist

MISSOURI OFFICE OF HISTORIC PRESERVATION

ARCHITECTURAL/HISTORIC INVENTORY SURVEY FORM SLC-MS-003-143

1. NO. OPS Es 8

2. COUNTY

3. LOCATION OF NEGATIVES UMSL Arch. Survey

4. PRESENT LOCAL NAME(S) OR DESIGNATION(S) 2715 LaSalle

5. OTHER NAME(S) D. S. Geddis Wholesale Florist

6. SPECIFIC LEGAL LOCATION TOWNSHIP_____ RANGE_____ SECTION _____

IF CITY OR TOWN, STREET ADDRESS 2715 LaSalle

7. CITY OR TOWN IF RURAL, VICINITY

8. DESCRIPTION OF LOCATION
Wholesale florists' warehouse block.

9. COORDINATES UTM
LAT
LONG

10. SITE ( ) STRUCTURE ( )
BUILDING (X) OBJECT ( )

11. ON NATIONAL REGISTER? YES ( ) NO (X)

12. IS IT ELIGIBLE? YES ( ) NO ( )

13. PART OF ESTAB. HIST. DISTRICT? YES ( ) NO (X)

14. DISTRICT POTENTIAL? YES ( ) NO ( )

15. NAME OF ESTABLISHED DISTRICT

16. THEMATIC CATEGORY

17. DATE(S) OR PERIOD remodelled

18. STYLE OR DESIGN Vernacular/Commercial

19. ARCHITECT OR ENGINEER

20. CONTRACTOR OR BUILDER

21. ORIGINAL USE, IF APPARENT commercial

22. PRESENT USE commercial

23. OWNERSHIP PUBLIC ( ) PRIVATE (X)

24. OWNER'S NAME AND ADDRESS IF KNOWN

25. OPEN TO PUBLIC? YES ( ) NO (X)

26. LOCAL CONTACT PERSON OR ORGANIZATION

27. OTHER SURVEYS IN WHICH INCLUDED

28. NO. OF STORIES 1

29. BASEMENT? YES ( ) ? NO ( )

30. FOUNDATION MATERIAL

31. WALL CONSTRUCTION masonry

32. ROOF TYPE AND MATERIAL flat

33. NO. OF BAYS FRONT 1 SIDE

34. WALL TREATMENT stucco w/wood trim

35. PLAN SHAPE rect.

36. CHANGES (EXPLAIN IN NO. 42) ADDITION ( ) ALTERED (X) MOVED ( ) prob

37. CONDITION INTERIOR_____ EXTERIOR very good

38. PRESERVATION UNDERWAY? YES (X) NO ( )

39. ENDANGERED? BY WHAT? YES ( ) NO ( )

40. VISIBLE FROM PUBLIC ROAD? YES (X) NO ( )

41. DISTANCE FROM AND FRONTAGE ON ROAD 7' @70'

42. FURTHER DESCRIPTION OF IMPORTANT FEATURES
Refaced with tan stucco, "half timber" trim. Plate-glass double door, side lights. Asphalt-shingled pent roof extending the width of building. Wood trim design.



43. HISTORY AND SIGNIFICANCE

44. DESCRIPTION OF ENVIRONMENT AND OUTBUILDINGS

45. SOURCES OF INFORMATION

46. PREPARED BY J. Hunt

47. ORGANIZATION UMSL Arch. Survey

48. DATE 49. REVISION DATE(S)

RETURN THIS FORM WHEN COMPLETED TO: OFFICE OF HISTORIC PRESERVATION
P.O. BOX 176
JEFFERSON CITY, MISSOURI 65102
PH. 314-751-4096

IF ADDITIONAL SPACE IS NEEDED, ATTACH SEPARATE SHEET(S) TO THIS FORM

1. NO. 2. COUNTY 3. PRESENT LOCAL NAME(S) OR DESIGNATION(S) 4. OTHER NAME(S) 5. TOWNSHIP RANGE SECTION

MISSOURI OFFICE OF HISTORIC PRESERVATION

ARCHITECTURAL/HISTORIC INVENTORY SURVEY FORM SLC-AS-003-144

1. NO. OPS Es 9

2. COUNTY

3. LOCATION OF NEGATIVES UMSL Arch Survey

4. PRESENT LOCAL NAME(S) OR DESIGNATION(S) 2721 LaSalle

5. OTHER NAME(S) Baisch & Skinner Wholesale Florists

6. SPECIFIC LEGAL LOCATION TOWNSHIP_____ RANGE_____ SECTION _____
IF CITY OR TOWN, STREET ADDRESS

7. CITY OR TOWN IF RURAL, VICINITY

8. DESCRIPTION OF LOCATION
Commercial warehouse block

9. COORDINATES UTM
LAT
LONG

10. SITE ( ) STRUCTURE ( )
BUILDING (X) OBJECT ( )

11. ON NATIONAL REGISTER? YES ( ) NO (X)

12. IS IT ELIGIBLE? YES ( ) NO ( )

13. PART OF ESTAB. HIST. DISTRICT? YES ( ) NO (X)

14. DISTRICT POTENTIAL? YES ( ) NO ( )

15. NAME OF ESTABLISHED DISTRICT

16. THEMATIC CATEGORY

17. DATE(S) OR PERIOD 1920s ?

18. STYLE OR DESIGN

19. ARCHITECT OR ENGINEER

20. CONTRACTOR OR BUILDER

21. ORIGINAL USE, IF APPARENT commerc

22. PRESENT USE same

23. OWNERSHIP PUBLIC ( ) PRIVATE (X)

24. OWNER'S NAME AND ADDRESS IF KNOWN

25. OPEN TO PUBLIC? YES (X) NO ( )

26. LOCAL CONTACT PERSON OR ORGANIZATION

27. OTHER SURVEYS IN WHICH INCLUDED

28. NO. OF STORIES 2

29. BASEMENT? ? YES ( ) NO ( )

30. FOUNDATION MATERIAL concrete

31. WALL CONSTRUCTION masonry

32. ROOF TYPE AND MATERIAL flat

33. NO. OF BAYS FRONT 12 SIDE

34. WALL TREATMENT brown & black brick

35. PLAN SHAPE rect.

36. CHANGES (EXPLAIN IN NO. 42) ADDITION ( ) ALTERED ( ) MOVED ( )

37. CONDITION INTERIOR_____ EXTERIOR excellent

38. PRESERVATION UNDERWAY? YES (X) NO ( )

39. ENDANGERED? BY WHAT? YES ( ) NO ( )

40. VISIBLE FROM PUBLIC ROAD? YES (X) NO ( )

41. DISTANCE FROM AND FRONTAGE ON ROAD 7' 55'

42. FURTHER DESCRIPTION OF IMPORTANT FEATURES
Irregular roof line, white tile coping. Upper windows wood framed, in groupings of 3, exc. single ones on ends & 2 central. Lower floor-central doorway flanked by plate glass windows divided by tiled piers. Upper windows lintel line of vertical bricks w/decorative sq. white tile inserts. Metal awning.



43. HISTORY AND SIGNIFICANCE

44. DESCRIPTION OF ENVIRONMENT AND OUTBUILDINGS

45. SOURCES OF INFORMATION

46. PREPARED BY J. Hunt

47. ORGANIZATION UMSL Arch. Survey

48. DATE

49. REVISION DATE(S)

RETURN THIS FORM WHEN COMPLETED TO: OFFICE OF HISTORIC PRESERVATION
P.O. BOX 176
JEFFERSON CITY, MISSOURI 65102
PH. 314-751-4096

IF ADDITIONAL SPACE IS NEEDED, ATTACH SEPARATE SHEET(S) TO THIS FORM

1. NO. 2. COUNTY 3. PRESENT LOCAL NAME(S) OR DESIGNATION(S) 5. OTHER NAME(S) 6. TOWNSHIP RANGE SECTION



MISSOURI OFFICE OF HISTORIC PRESERVATION

ARCHITECTURAL/HISTORIC INVENTORY SURVEY FORM SLC-AS-003-145

1. NO. OPS K n 2

2. COUNTY

3. LOCATION OF NEGATIVES UMSL Arch. Survey

4. PRESENT LOCAL NAME(S) OR DESIGNATION(S) 2721 LaSalle

5. OTHER NAME(S) Baisch & Skinner Wholesale Florists (annex, main office)

6. SPECIFIC LEGAL LOCATION
TOWNSHIP _____ RANGE _____ SECTION _____
IF CITY OR TOWN, STREET ADDRESS

7. CITY OR TOWN IF RURAL, VICINITY

8. DESCRIPTION OF LOCATION See Es 7

9. COORDINATES UTM
LAT
LONG

10. SITE ( ) STRUCTURE ( )
BUILDING (X) OBJECT ( )

11. ON NATIONAL REGISTER? YES ( ) NO (X)

12. IS IT ELIGIBLE? YES ( ) NO ( )

13. PART OF ESTAB. HIST. DISTRICT? YES ( ) NO (X)

14. DISTRICT POTENTIAL? YES ( ) NO ( )

15. NAME OF ESTABLISHED DISTRICT

16. THEMATIC CATEGORY

17. DATE(S) OR PERIOD renovated

18. STYLE OR DESIGN vernacular - commercial

19. ARCHITECT OR ENGINEER

20. CONTRACTOR OR BUILDER

21. ORIGINAL USE, IF APPARENT commercial

22. PRESENT USE same

23. OWNERSHIP PUBLIC ( ) PRIVATE ( )

24. OWNER'S NAME AND ADDRESS IF KNOWN

25. OPEN TO PUBLIC? YES (X) NO ( )

26. LOCAL CONTACT PERSON OR ORGANIZATION

27. OTHER SURVEYS IN WHICH INCLUDED

28. NO. OF STORIES 1

29. BASEMENT? YES ( ) NO ( )

30. FOUNDATION MATERIAL

31. WALL CONSTRUCTION masonry

32. ROOF TYPE AND MATERIAL flat

33. NO. OF BAYS FRONT 3 SIDE

34. WALL TREATMENT stuccoed facade

35. PLAN SHAPE rect

36. CHANGES (EXPLAIN IN NO. 42) ADDITION ( ) ALTERED (X) MOVED ( )

37. CONDITION
INTERIOR _____
EXTERIOR excellent

38. PRESERVATION UNDERWAY? YES ( ) NO ( )

39. ENDANGERED? BY WHAT? YES ( ) NO ( )

40. VISIBLE FROM PUBLIC ROAD? YES (X) NO ( )

41. DISTANCE FROM AND FRONTAGE ON ROAD 12' 110'

42. FURTHER DESCRIPTION OF IMPORTANT FEATURES

Irreg. roof-line w/parapets. Small pent-roofs over doors. Beige stucco w/brown half-timber pattern. Brown tile coping at roof-line.



43. HISTORY AND SIGNIFICANCE

44. DESCRIPTION OF ENVIRONMENT AND OUTBUILDINGS

45. SOURCES OF INFORMATION

46. PREPARED BY J. Hunt

47. ORGANIZATION UMSL Arch. Survey

48. DATE

49. REVISION DATE(S)

RETURN THIS FORM WHEN COMPLETED TO: OFFICE OF HISTORIC PRESERVATION
P.O. BOX 176
JEFFERSON CITY, MISSOURI 65102
PH. 314-751-4096

IF ADDITIONAL SPACE IS NEEDED, ATTACH SEPARATE SHEET(S) TO THIS FORM

1. NO. | 2. COUNTY | 4. PRESENT LOCAL NAME(S) OR DESIGNATION(S) | 5. OTHER NAME(S) | 6. TOWNSHIP | RANGE | SECTION

MISSOURI OFFICE OF HISTORIC PRESERVATION

ARCHITECTURAL/HISTORIC INVENTORY SURVEY FORM SLC-AS-003-146

1. NO. OPS K ne 1

2. COUNTY

3. LOCATION OF NEGATIVES UMSL Arch. Survey

4. PRESENT LOCAL NAME(S) OR DESIGNATION(S) 2721 LaSalle

5. OTHER NAME(S) Baisch & Skinner Wholesale Florists Annex

6. SPECIFIC LEGAL LOCATION
TOWNSHIP_____ RANGE_____ SECTION _____
IF CITY OR TOWN, STREET ADDRESS

7. CITY OR TOWN IF RURAL, VICINITY

8. DESCRIPTION OF LOCATION

9. COORDINATES UTM
LAT
LONG

10. SITE ( ) STRUCTURE ( )
BUILDING (X) OBJECT ( )

11. ON NATIONAL REGISTER? YES ( ) NO (X)

12. IS IT ELIGIBLE? YES ( ) NO ( )

13. PART OF ESTAB. HIST. DISTRICT? YES ( ) NO (X)

14. DISTRICT POTENTIAL? YES ( ) NO ( )

15. NAME OF ESTABLISHED DISTRICT

16. THEMATIC CATEGORY

17. DATE(S) OR PERIOD recent

18. STYLE OR DESIGN metal commercial

19. ARCHITECT OR ENGINEER

20. CONTRACTOR OR BUILDER

21. ORIGINAL USE, IF APPARENT warehouse

22. PRESENT USE same

23. OWNERSHIP PUBLIC ( ) PRIVATE (X)

24. OWNER'S NAME AND ADDRESS IF KNOWN

25. OPEN TO PUBLIC? YES (X) NO ( )

26. LOCAL CONTACT PERSON OR ORGANIZATION

27. OTHER SURVEYS IN WHICH INCLUDED

28. NO. OF STORIES 1

29. BASEMENT? YES ( ) NO ( )

30. FOUNDATION MATERIAL concrete

31. WALL CONSTRUCTION

32. ROOF TYPE AND MATERIAL gable

33. NO. OF BAYS FRONT 3 SIDE

34. WALL TREATMENT

35. PLAN SHAPE rect.

36. CHANGES (EXPLAIN IN NO. 42) ADDITION ( ) ALTERED ( ) MOVED ( )

37. CONDITION
INTERIOR_____
EXTERIOR excellent

38. PRESERVATION UNDERWAY? YES ( ) NO ( )

39. ENDANGERED? BY WHAT? YES ( ) NO ( )

40. VISIBLE FROM PUBLIC ROAD? YES (X) NO ( )

41. DISTANCE FROM AND FRONTAGE ON ROAD 12' 110' 200' side

42. FURTHER DESCRIPTION OF IMPORTANT FEATURES

Scored concrete lower 1/2 facade; upper is ribbed metal. Center door inset framed in dark concrete metal frame 3-light large windows. Gable roof of metal.



43. HISTORY AND SIGNIFICANCE

44. DESCRIPTION OF ENVIRONMENT AND OUTBUILDINGS

45. SOURCES OF INFORMATION

46. PREPARED BY J. Hunt

47. ORGANIZATION UMSL Arch. Survey

48. DATE

49. REVISION DATE(S)

RETURN THIS FORM WHEN COMPLETED TO: OFFICE OF HISTORIC PRESERVATION
P.O. BOX 176
JEFFERSON CITY, MISSOURI 65102
PH. 314-751-4096

IF ADDITIONAL SPACE IS NEEDED, ATTACH SEPARATE SHEET(S) TO THIS FORM

1. NO. 2. COUNTY 4. PRESENT LOCAL NAME(S) OR DESIGNATION(S) 5. OTHER NAME(S) 6. TOWNSHIP RANGE SECTION

MISSOURI OFFICE OF HISTORIC PRESERVATION

ARCHITECTURAL/HISTORIC INVENTORY SURVEY FORM SLC-AS-003-147

1. NO. OPS K n 3, 4, 5

2. COUNTY

3. LOCATION OF NEGATIVES UMSL Arch. Survey

4. PRESENT LOCAL NAME(S) OR DESIGNATION(S) 2728 LaSalle

5. OTHER NAME(S) wholesale florist complex

6. SPECIFIC LEGAL LOCATION TOWNSHIP_____ RANGE_____ SECTION _____
IF CITY OR TOWN, STREET ADDRESS

7. CITY OR TOWN IF RURAL, VICINITY

8. DESCRIPTION OF LOCATION
See E s 7

9. COORDINATES UTM
LAT
LONG

10. SITE ( ) STRUCTURE ( )
BUILDING (X) OBJECT ( )

11. ON NATIONAL REGISTER? YES ( ) NO (X)

12. IS IT ELIGIBLE? YES ( ) NO ( )

13. PART OF ESTAB. HIST. DISTRICT? YES ( ) NO (X)

14. DISTRICT POTENTIAL? YES ( ) NO ( )

15. NAME OF ESTABLISHED DISTRICT

16. THEMATIC CATEGORY

17. DATE(S) OR PERIOD prob. 1920s/30s

18. STYLE OR DESIGN vernacular w/ Art. Deco. infl.

19. ARCHITECT OR ENGINEER

20. CONTRACTOR OR BUILDER

21. ORIGINAL USE, IF APPARENT commercial

22. PRESENT USE same

23. OWNERSHIP PUBLIC ( ) PRIVATE (X)

24. OWNER'S NAME AND ADDRESS IF KNOWN

25. OPEN TO PUBLIC? YES (X) NO ( )

26. LOCAL CONTACT PERSON OR ORGANIZATION

27. OTHER SURVEYS IN WHICH INCLUDED

28. NO. OF STORIES 2

29. BASEMENT? YES ( ) NO ( )

30. FOUNDATION MATERIAL conc.

31. WALL CONSTRUCTION masonry

32. ROOF TYPE AND MATERIAL flat

33. NO. OF BAYS FRONT 45 SIDE

34. WALL TREATMENT common bond red brick

35. PLAN SHAPE rect.

36. CHANGES (EXPLAIN IN NO. 42) ADDITION ( ) ALTERED ( ) MOVED ( )

37. CONDITION INTERIOR_____ EXTERIOR excellent

38. PRESERVATION UNDERWAY? YES (X) NO ( )

39. ENDANGERED? BY WHAT? YES ( ) NO ( )

40. VISIBLE FROM PUBLIC ROAD? YES (X) NO ( )

41. DISTANCE FROM AND FRONTAGE ON ROAD 12' 300 ?

42. FURTHER DESCRIPTION OF IMPORTANT FEATURES
Decorative pattern roof line, white tile coping. Below roof line, a series of plaster insets and raised brick pattern in vertical brick. Orig. upper windows-9 over 9 sash, wood frame. Ctr. section has no frames, glass brick. E. Sec. has upper windows & lower plate glass windows boarded over completely. Lower windows & recessed glass & wood doors have series of glass transoms over (12 lights to indiv. unit). Betw. upper window & transoms are horizontal polished tile insets-some missing. One to e. prob. orig. pale green ground w/black diamond w/vertical red stripes-no lettering. E. half of complex seems to more closely resemble orig. appearance.



43. HISTORY AND SIGNIFICANCE

44. DESCRIPTION OF ENVIRONMENT AND OUTBUILDINGS

45. SOURCES OF INFORMATION

46. PREPARED BY J. Hunt

47. ORGANIZATION UMSL Arch. Survey

48. DATE 49. REVISION DATE(S)

RETURN THIS FORM WHEN COMPLETED TO: OFFICE OF HISTORIC PRESERVATION
P.O. BOX 176
JEFFERSON CITY, MISSOURI 65102
PH. 314-751-4096

IF ADDITIONAL SPACE IS NEEDED, ATTACH SEPARATE SHEET(S) TO THIS FORM

1. NO. 2. COUNTY 4. PRESENT LOCAL NAME(S) OR DESIGNATION(S) 5. OTHER NAME(S) 6. TOWNSHIP RANGE SECTION




TED HORN INC.

MISSOURI OFFICE OF HISTORIC PRESERVATION

ARCHITECTURAL/HISTORIC INVENTORY SURVEY FORM SLC-AS-003-148

1. NO. OPS Es 10

2. COUNTY

3. LOCATION OF NEGATIVES UMSL Arch. Survey

4. PRESENT LOCAL NAME(S) OR DESIGNATION(S) 2731 LaSalle

5. OTHER NAME(S) Al's Wholesale Plants

6. SPECIFIC LEGAL LOCATION
TOWNSHIP_____ RANGE_____ SECTION _____
IF CITY OR TOWN, STREET ADDRESS

7. CITY OR TOWN IF RURAL, VICINITY

8. DESCRIPTION OF LOCATION
Floral warehouse block

9. COORDINATES UTM
LAT
LONG

10. SITE ( ) STRUCTURE ( )
BUILDING (X) OBJECT ( )

11. ON NATIONAL REGISTER? YES ( ) NO (X)

12. IS IT ELIGIBLE? YES ( ) NO ( )

13. PART OF ESTAB. HIST. DISTRICT? YES ( ) NO (X)

14. DISTRICT POTENTIAL? YES ( ) NO ( )

15. NAME OF ESTABLISHED DISTRICT

16. THEMATIC CATEGORY

17. DATE(S) OR PERIOD late 19th c.

18. STYLE OR DESIGN vernacular/refaced

19. ARCHITECT OR ENGINEER

20. CONTRACTOR OR BUILDER

21. ORIGINAL USE, IF APPARENT commercials

22. PRESENT USE same

23. OWNERSHIP PUBLIC ( ) PRIVATE ( )

24. OWNER'S NAME AND ADDRESS IF KNOWN

25. OPEN TO PUBLIC? YES ( ) NO (X)

26. LOCAL CONTACT PERSON OR ORGANIZATION

27. OTHER SURVEYS IN WHICH INCLUDED

28. NO. OF STORIES 3

29. BASEMENT? YES ( ) NO ( )

30. FOUNDATION MATERIAL

31. WALL CONSTRUCTION masonry

32. ROOF TYPE AND MATERIAL flat

33. NO. OF BAYS FRONT 9 SIDE

34. WALL TREATMENT original brick

35. PLAN SHAPE rect.

36. CHANGES (EXPLAIN IN NO. 42) ADDITION ( ) ALTERED (X) MOVED ( )

37. CONDITION
INTERIOR_____
EXTERIOR good

38. PRESERVATION UNDERWAY? YES (X) NO ( )

39. ENDANGERED? BY WHAT? YES ( ) NO ( )

40. VISIBLE FROM PUBLIC ROAD? YES (X) NO ( )

41. DISTANCE FROM AND FRONTAGE ON ROAD 7' @55'

42. FURTHER DESCRIPTION OF IMPORTANT FEATURES

Refaced: wood panelled above stuccoed section; pent roof with asphalt shingles over entrance w/windows & dark brown wood paneling. From back & side appears to be late 19th century brick bldg. Has old 1-story to rear.



43. HISTORY AND SIGNIFICANCE

44. DESCRIPTION OF ENVIRONMENT AND OUTBUILDINGS

45. SOURCES OF INFORMATION

46. PREPARED BY J. Hunt

47. ORGANIZATION UMSL Arch. Survey

48. DATE

49. REVISION DATE(S)

RETURN THIS FORM WHEN COMPLETED TO: OFFICE OF HISTORIC PRESERVATION
P.O. BOX 176
JEFFERSON CITY, MISSOURI 65102
PH. 314-751-4096

IF ADDITIONAL SPACE IS NEEDED, ATTACH SEPARATE SHEET(S) TO THIS FORM

1. NO. | 2. COUNTY | 4. PRESENT LOCAL NAME(S) OR DESIGNATION(S) | 5. OTHER NAME(S) | 6. TOWNSHIP | RANGE | SECTION

MISSOURI OFFICE OF HISTORIC PRESERVATION

ARCHITECTURAL/HISTORIC INVENTORY SURVEY FORM SLC-AS-003-149

1. NO. OPS Es 11

2. COUNTY

3. LOCATION OF NEGATIVES UMSL Arch. Survey

4. PRESENT LOCAL NAME(S) OR DESIGNATION(S) 2741-45 LaSalle

5. OTHER NAME(S) St. Louis Wholesale Plant Co

6. SPECIFIC LEGAL LOCATION TOWNSHIP_____ RANGE_____ SECTION _____
IF CITY OR TOWN, STREET ADDRESS

7. CITY OR TOWN IF RURAL, VICINITY

8. DESCRIPTION OF LOCATION
Commercial warehouses all around. Church 2 buildings w. on corner.

9. COORDINATES UTM
LAT
LONG

10. SITE ( ) STRUCTURE ( )
BUILDING (X) OBJECT ( )

11. ON NATIONAL REGISTER? YES ( ) NO (X)

12. IS IT ELIGIBLE? YES ( ) NO ( )

13. PART OF ESTAB. HIST. DISTRICT? YES ( ) NO (X)

14. DISTRICT POTENTIAL? YES ( ) NO ( )

15. NAME OF ESTABLISHED DISTRICT

16. THEMATIC CATEGORY

17. DATE(S) OR PERIOD c. 1900 altered

18. STYLE OR DESIGN vernacular/commercial

19. ARCHITECT OR ENGINEER

20. CONTRACTOR OR BUILDER

21. ORIGINAL USE, IF APPARENT commercial

22. PRESENT USE same

23. OWNERSHIP PUBLIC ( ) PRIVATE (X)

24. OWNER'S NAME AND ADDRESS IF KNOWN

25. OPEN TO PUBLIC? YES (X) NO ( )

26. LOCAL CONTACT PERSON OR ORGANIZATION

27. OTHER SURVEYS IN WHICH INCLUDED

28. NO. OF STORIES 1

29. BASEMENT? YES ( ) NO ( )

30. FOUNDATION MATERIAL concrete

31. WALL CONSTRUCTION masonry

32. ROOF TYPE AND MATERIAL flat-asphalt

33. NO. OF BAYS FRONT 6 SIDE 18E

34. WALL TREATMENT original brick

35. PLAN SHAPE rect.

36. CHANGES (EXPLAIN IN NO. 42) ADDITION ( ) ALTERED (X) MOVED ( )

37. CONDITION
INTERIOR_____
EXTERIOR very good

38. PRESERVATION UNDERWAY? YES (X) NO ( )

39. ENDANGERED? BY WHAT? YES ( ) NO ( )

40. VISIBLE FROM PUBLIC ROAD? YES (X) NO ( )

41. DISTANCE FROM AND FRONTAGE ON ROAD 7' @100'

42. FURTHER DESCRIPTION OF IMPORTANT FEATURES
Alterations: Added pent roof w/black asphalt shingles. Above, on left, alluminum siding on parapet. Piers wood panelled. Apparently, 1 buildings joined.



43. HISTORY AND SIGNIFICANCE

44. DESCRIPTION OF ENVIRONMENT AND OUTBUILDINGS

45. SOURCES OF INFORMATION

46. PREPARED BY J. Hunt

47. ORGANIZATION UMSL Arch. Survey

48. DATE

49. REVISION DATE(S)

RETURN THIS FORM WHEN COMPLETED TO: OFFICE OF HISTORIC PRESERVATION
P.O. BOX 176
JEFFERSON CITY, MISSOURI 65102
PH. 314-751-4096

IF ADDITIONAL SPACE IS NEEDED, ATTACH SEPARATE SHEET(S) TO THIS FORM

1. NO. 2. COUNTY 4. PRESENT LOCAL NAME(S) OR DESIGNATION(S) 5. OTHER NAME(S) 6. TOWNSHIP RANGE SECTION

MISSOURI OFFICE OF HISTORIC PRESERVATION

ARCHITECTURAL/HISTORIC INVENTORY SURVEY FORM SLC-AS-003-150

1. NO. OPS K n 6

2. COUNTY

3. LOCATION OF NEGATIVES UMSL Arch. Survey

4. PRESENT LOCAL NAME(S) OR DESIGNATION(S) 2744 - LaSalle

5. OTHER NAME(S) Windler's Floral Co.

6. SPECIFIC LEGAL LOCATION
TOWNSHIP _____ RANGE _____ SECTION _____
IF CITY OR TOWN, STREET ADDRESS

7. CITY OR TOWN IF RURAL, VICINITY

8. DESCRIPTION OF LOCATION
Adjoins wholesale florists' complex bldg. (Kn3,4,5) Across from florist's greenhouse & commercial bldgs. West older commercial bldg., also Windler.

9. COORDINATES UTM
LAT
LONG

10. SITE ( ) STRUCTURE ( )
BUILDING (X) OBJECT ( )

11. ON NATIONAL REGISTER? YES ( ) NO (X)

12. IS IT ELIGIBLE? YES ( ) NO ( )

13. PART OF ESTAB. HIST. DISTRICT? YES ( ) NO (X)

14. DISTRICT POTENTIAL? YES ( ) NO ( )

15. NAME OF ESTABLISHED DISTRICT

16. THEMATIC CATEGORY

17. DATE(S) OR PERIOD 1950s ?

18. STYLE OR DESIGN vernacular-commercial

19. ARCHITECT OR ENGINEER

20. CONTRACTOR OR BUILDER

21. ORIGINAL USE, IF APPARENT commercial

22. PRESENT USE same

23. OWNERSHIP PUBLIC ( ) PRIVATE (X)

24. OWNER'S NAME AND ADDRESS IF KNOWN

25. OPEN TO PUBLIC? YES (X) NO ( )

26. LOCAL CONTACT PERSON OR ORGANIZATION

27. OTHER SURVEYS IN WHICH INCLUDED

28. NO. OF STORIES 1

29. BASEMENT? YES ( ) NO ( ) ?

30. FOUNDATION MATERIAL concrete

31. WALL CONSTRUCTION masonry

32. ROOF TYPE AND MATERIAL flat

33. NO. OF BAYS FRONT 8 SIDE

34. WALL TREATMENT variegated glaze

35. PLAN SHAPE rect.

36. CHANGES (EXPLAIN IN NO. 42) ADDITION ( ) ALTERED ( ) MOVED ( )

37. CONDITION
INTERIOR _____
EXTERIOR excellent

38. PRESERVATION UNDERWAY? YES (X) NO ( )

39. ENDANGERED? BY WHAT? YES ( ) NO ( )

40. VISIBLE FROM PUBLIC ROAD? YES (X) NO ( )

41. DISTANCE FROM AND FRONTAGE ON ROAD 12' 40'

42. FURTHER DESCRIPTION OF IMPORTANT FEATURES
Bldg. appears to have been built as bridge betw. florists "complex" bldg. & next west. Masonry piers support metal frame windows of industrial type. White tile coping. No doorway.



43. HISTORY AND SIGNIFICANCE

44. DESCRIPTION OF ENVIRONMENT AND OUTBUILDINGS

45. SOURCES OF INFORMATION

46. PREPARED BY J. Hunt

47. ORGANIZATION UMSL Arch. Survey

48. DATE

49. REVISION DATE(S)

RETURN THIS FORM WHEN COMPLETED TO: OFFICE OF HISTORIC PRESERVATION
P.O. BOX 176
JEFFERSON CITY, MISSOURI 65102
PH. 314-751-4096

IF ADDITIONAL SPACE IS NEEDED, ATTACH SEPARATE SHEET(S) TO THIS FORM

1. NO. | 2. COUNTY | 4. PRESENT LOCAL NAME(S) OR DESIGNATION(S) | 5. OTHER NAME(S) | 6. TOWNSHIP | RANGE | SECTION

MISSOURI OFFICE OF HISTORIC PRESERVATION

ARCHITECTURAL/HISTORIC INVENTORY SURVEY FORM SLC-AS-003-151

1. NO. OPS K n 7

2. COUNTY

3. LOCATION OF NEGATIVES UMSL Arch. Survey

4. PRESENT LOCAL NAME(S) OR DESIGNATION(S) 2744 - LaSalle

5. OTHER NAME(S) Windler Wholesale Floral Co. warehouse

6. SPECIFIC LEGAL LOCATION TOWNSHIP _____ RANGE _____ SECTION _____
IF CITY OR TOWN, STREET ADDRESS

7. CITY OR TOWN IF RURAL, VICINITY

8. DESCRIPTION OF LOCATION
See Kn 6
Fenced pkg. lot to west.

9. COORDINATES UTM
LAT
LONG

10. SITE ( ) STRUCTURE ( )
BUILDING (X) OBJECT ( )

11. ON NATIONAL REGISTER? YES ( ) NO (X)

12. IS IT ELIGIBLE? YES ( ) NO ( )

13. PART OF ESTAB. HIST. DISTRICT? YES ( ) NO (X)

14. DISTRICT POTENTIAL? YES ( ) NO ( )

15. NAME OF ESTABLISHED DISTRICT

16. THEMATIC CATEGORY

17. DATE(S) OR PERIOD Late 19th Century

18. STYLE OR DESIGN vernacular

19. ARCHITECT OR ENGINEER

20. CONTRACTOR OR BUILDER

21. ORIGINAL USE, IF APPARENT commercial

22. PRESENT USE same

23. OWNERSHIP PUBLIC ( ) PRIVATE (X)

24. OWNER'S NAME AND ADDRESS IF KNOWN

25. OPEN TO PUBLIC? YES ( ) NO (X)

26. LOCAL CONTACT PERSON OR ORGANIZATION

27. OTHER SURVEYS IN WHICH INCLUDED

28. NO. OF STORIES 2, 1

29. BASEMENT? YES ( ) ? NO ( )

30. FOUNDATION MATERIAL concrete

31. WALL CONSTRUCTION masonry

32. ROOF TYPE AND MATERIAL flat

33. NO. OF BAYS FRONT 8 SIDE 7

34. WALL TREATMENT common bond/red brick

35. PLAN SHAPE

36. CHANGES (EXPLAIN IN NO. 42) ADDITION ( ) ALTERED ( ) MOVED ( )

37. CONDITION INTERIOR _____ EXTERIOR very good

38. PRESERVATION UNDERWAY? YES (X) NO ( )

39. ENDANGERED? BY WHAT? YES ( ) NO ( )

40. VISIBLE FROM PUBLIC ROAD? YES (X) NO ( )

41. DISTANCE FROM AND FRONTAGE ON ROAD 12' 47' @

42. FURTHER DESCRIPTION OF IMPORTANT FEATURES

Brick sills. Upper windows & single doorway have segmental arches of small brick, wood arch fill. Rect. windows are metal replacement-no transom over door filled w/wood. Dble. loading door to e. is metal, & old w. door-wood, ptd. transom over. Flat roof line, tile coping. Numerous reinforcing rods, sq. Side stuccoed.



43. HISTORY AND SIGNIFICANCE Parapets rebricked: 2 story, no cornice, 1 star, corbelled brick entablature.

44. DESCRIPTION OF ENVIRONMENT AND OUTBUILDINGS

45. SOURCES OF INFORMATION

46. PREPARED BY J. Hunt

47. ORGANIZATION UMSL Arch. Survey

48. DATE

49. REVISION DATE(S)

RETURN THIS FORM WHEN COMPLETED TO: OFFICE OF HISTORIC PRESERVATION
P.O. BOX 176
JEFFERSON CITY, MISSOURI 65102
PH. 314-751-4096

IF ADDITIONAL SPACE IS NEEDED, ATTACH SEPARATE SHEET(S) TO THIS FORM

1. NO. 2. COUNTY 4. PRESENT LOCAL NAME(S) OR DESIGNATION(S) 5. OTHER NAME(S) 6. TOWNSHIP RANGE SECTION

MISSOURI OFFICE OF HISTORIC PRESERVATION

ARCHITECTURAL/HISTORIC INVENTORY SURVEY FORM SLC-AS-003-152

1. NO. OPS E s 12

2. COUNTY

3. LOCATION OF NEGATIVES UMSL Arch. Survey

4. PRESENT LOCAL NAME(S) OR DESIGNATION(S)
St. Louis Plant Co.

5. OTHER NAME(S)
Christmas Showroom

6. SPECIFIC LEGAL LOCATION
TOWNSHIP _____ RANGE _____ SECTION _____
IF CITY OR TOWN, STREET ADDRESS

7. CITY OR TOWN IF RURAL, VICINITY

8. DESCRIPTION OF LOCATION
Commercial buildings across street (s); greenhouse on E. side; 2 story non-commercial building on w side.
LaSalle St.

9. COORDINATES UTM
LAT
LONG

10. SITE ( ) STRUCTURE ( )
BUILDING (X) OBJECT ( )

11. ON NATIONAL REGISTER? YES ( ) NO (X)

12. IS IT ELIGIBLE? YES ( ) NO ( )

13. PART OF ESTAB. HIST. DISTRICT? YES ( ) NO (X)

14. DISTRICT POTENTIAL? YES ( ) NO ( )

15. NAME OF ESTABLISHED DISTRICT

16. THEMATIC CATEGORY

17. DATE(S) OR PERIOD
1930s ?

18. STYLE OR DESIGN
vernacular/w eclectic inf

19. ARCHITECT OR ENGINEER

20. CONTRACTOR OR BUILDER

21. ORIGINAL USE, IF APPARENT
commercial

22. PRESENT USE
same

23. OWNERSHIP PUBLIC ( ) PRIVATE ( )

24. OWNER'S NAME AND ADDRESS IF KNOWN

25. OPEN TO PUBLIC? YES (X) NO ( )

26. LOCAL CONTACT PERSON OR ORGANIZATION

27. OTHER SURVEYS IN WHICH INCLUDED

28. NO. OF STORIES 1

29. BASEMENT? ? YES ( ) NO ( )

30. FOUNDATION MATERIAL
?

31. WALL CONSTRUCTION
masonry

32. ROOF TYPE AND MATERIAL
flat

33. NO. OF BAYS FRONT 2 SIDE 4 about E

34. WALL TREATMENT
buff brick

35. PLAN SHAPE irreg.

36. CHANGES (EXPLAIN IN NO. 42) ADDITION ( ) ALTERED ( ) MOVED ( )

37. CONDITION
INTERIOR _____
EXTERIOR very good

38. PRESERVATION UNDERWAY? YES (X) NO ( )

39. ENDANGERED? BY WHAT? YES ( ) NO ( )

40. VISIBLE FROM PUBLIC ROAD? YES (X) NO ( )

41. DISTANCE FROM AND FRONTAGE ON ROAD 10' @55'

42. FURTHER DESCRIPTION OF IMPORTANT FEATURES
Stepped parapet over angled corner doorway. White tile coping. Circular window (closed in) over doorway; doorway has stone or tile lintel w/medallion, tile moulding over. Plate glass windows, metal-framed, probably transoms covered w/corrugated fibreglass. Brick quoins at corners.



43. HISTORY AND SIGNIFICANCE

44. DESCRIPTION OF ENVIRONMENT AND OUTBUILDINGS
Greenhouse adjacent to e., of fibreglass. Chain link fence.

45. SOURCES OF INFORMATION

46. PREPARED BY
J. Hunt

47. ORGANIZATION
UMSL Arch. Survey

48. DATE

49. REVISION DATE(S)

RETURN THIS FORM WHEN COMPLETED TO: OFFICE OF HISTORIC PRESERVATION
P.O. BOX 176
JEFFERSON CITY, MISSOURI 65102
PH. 314-751-4096

IF ADDITIONAL SPACE IS NEEDED, ATTACH SEPARATE SHEET(S) TO THIS FORM

1. NO. | 2. COUNTY | 4. PRESENT LOCAL NAME(S) OR DESIGNATION(S) | 5. OTHER NAME(S) | 6. TOWNSHIP | RANGE | SECTION



MISSOURI OFFICE OF HISTORIC PRESERVATION

ARCHITECTURAL/HISTORIC INVENTORY SURVEY FORM SLC-AS-003-153

1. NO. OPS E s 13

2. COUNTY

3. LOCATION OF NEGATIVES UMSL Arch.Survey

4. PRESENT LOCAL NAME(S) OR DESIGNATION(S) 2765 LaSalle

5. OTHER NAME(S) J. M. Baker Educational & Administration Building

6. SPECIFIC LEGAL LOCATION
TOWNSHIP_____ RANGE_____ SECTION _____
IF CITY OR TOWN, STREET ADDRESS

7. CITY OR TOWN IF RURAL, VICINITY

8. DESCRIPTION OF LOCATION
Church W. side, commercial all around other sides.

9. COORDINATES UTM
LAT
LONG

10. SITE( ) STRUCTURE( )
BUILDING (X) OBJECT( )

11. ON NATIONAL REGISTER? YES( ) NO(X)

12. IS IT ELIGIBLE? YES( ) NO( )

13. PART OF ESTAB. HIST. DISTRICT? YES( ) NO(X)

14. DISTRICT POTENTIAL? YES( ) NO( )

15. NAME OF ESTABLISHED DISTRICT

16. THEMATIC CATEGORY

17. DATE(S) OR PERIOD older, refaced

18. STYLE OR DESIGN ~~refaced~~

19. ARCHITECT OR ENGINEER

20. CONTRACTOR OR BUILDER

21. ORIGINAL USE, IF APPARENT row house resid.

22. PRESENT USE ~~administration~~

23. OWNERSHIP PUBLIC( ) PRIVATE( )

24. OWNER'S NAME AND ADDRESS IF KNOWN

25. OPEN TO PUBLIC? YES( ) NO(X)

26. LOCAL CONTACT PERSON OR ORGANIZATION

27. OTHER SURVEYS IN WHICH INCLUDED

28. NO. OF STORIES 2

29. BASEMENT? YES(X) NO( )

30. FOUNDATION MATERIAL stone

31. WALL CONSTRUCTION masonry

32. ROOF TYPE AND MATERIAL flat

33. NO. OF BAYS FRONT 6 SIDE 7E

34. WALL TREATMENT brick

35. PLAN SHAPE rect.

36. CHANGES (EXPLAIN IN NO. 42) ADDITION( ) ALTERED(X) MOVED( )

37. CONDITION INTERIOR_____ EXTERIOR GOOD

38. PRESERVATION UNDERWAY? YES(X) NO( )

39. ENDANGERED? BY WHAT? YES( ) NO( )

40. VISIBLE FROM PUBLIC ROAD? YES(X) NO( )

41. DISTANCE FROM AND FRONTAGE ON ROAD 20' @ 20'

42. FURTHER DESCRIPTION OF IMPORTANT FEATURES
Facade rebricked, window size probably reduced. Recessed entry w/grille, replacement doors. Metal-framed windows. 2 chimneys, e. side. This side has segmental arches over partially-bricked-in windows.



43. HISTORY AND SIGNIFICANCE

44. DESCRIPTION OF ENVIRONMENT AND OUTBUILDINGS

45. SOURCES OF INFORMATION

46. PREPARED BY J. Hunt

47. ORGANIZATION UMSL Arch. Survey

48. DATE

49. REVISION DATE(S)

RETURN THIS FORM WHEN COMPLETED TO: OFFICE OF HISTORIC PRESERVATION
P.O. BOX 176
JEFFERSON CITY, MISSOURI 65102
PH. 314-751-4096

IF ADDITIONAL SPACE IS NEEDED, ATTACH SEPARATE SHEET(S) TO THIS FORM

1. NO. 2. COUNTY 4. PRESENT LOCAL NAME(S) OR DESIGNATION(S) 5. OTHER NAME(S) 6. TOWNSHIP RANGE SECTION

MISSOURI OFFICE OF HISTORIC PRESERVATION

ARCHITECTURAL/HISTORIC INVENTORY SURVEY FORM SLC-AS-003-154

1. NO. ES 14

2. COUNTY

3. LOCATION OF NEGATIVES UMSL Arch. Survey

4. PRESENT LOCAL NAME(S) OR DESIGNATION(S) 2765 LaSalle

5. OTHER NAME(S) Mt. Zion Baptist Church (corner California)

6. SPECIFIC LEGAL LOCATION TOWNSHIP _____ RANGE _____ SECTION _____
IF CITY OR TOWN, STREET ADDRESS

7. CITY OR TOWN IF RURAL, VICINITY

8. DESCRIPTION OF LOCATION
N corner, across from pkg. lot Windler Floral, W. well kept vacant lots.

9. COORDINATES UTM
LAT
LONG

10. SITE ( ) STRUCTURE ( )
BUILDING (X) OBJECT ( )

11. ON NATIONAL REGISTER? YES ( ) NO (X)

12. IS IT ELIGIBLE? YES ( ) NO ( )

13. PART OF ESTAB. HIST. DISTRICT? YES ( ) NO (X)

14. DISTRICT POTENTIAL? YES ( ) NO ( )

15. NAME OF ESTABLISHED DISTRICT

16. THEMATIC CATEGORY

17. DATE(S) OR PERIOD recent

18. STYLE OR DESIGN vernacular/ contem./Gothic infl. in

19. ARCHITECT OR ENGINEER some details masonry

20. CONTRACTOR OR BUILDER

21. ORIGINAL USE, IF APPARENT church

22. PRESENT USE same

23. OWNERSHIP PUBLIC ( ) PRIVATE (X)

24. OWNER'S NAME AND ADDRESS IF KNOWN (Rev. S. E. Jones, Pastor - from sign)

25. OPEN TO PUBLIC? YES ( ) NO (X)

26. LOCAL CONTACT PERSON OR ORGANIZATION

27. OTHER SURVEYS IN WHICH INCLUDED

28. NO. OF STORIES 2

29. BASEMENT? YES (X) NO ( )

30. FOUNDATION MATERIAL brick-faced

31. WALL CONSTRUCTION

32. ROOF TYPE AND MATERIAL gable-asphalt

33. NO. OF BAYS E10
FRONT 9 SIDE 10

34. WALL TREATMENT red bric common bond-7th row

35. PLAN SHAPE

36. CHANGES (EXPLAIN IN NO. 42) ADDITION ( ) ALTERED ( ) MOVED ( )

37. CONDITION
INTERIOR _____
EXTERIOR excellent

38. PRESERVATION UNDERWAY? YES (X) NO ( )

39. ENDANGERED? BY WHAT? YES ( ) NO ( )

40. VISIBLE FROM PUBLIC ROAD? YES (X) NO ( )

41. DISTANCE FROM AND FRONTAGE ON ROAD 12'

42. FURTHER DESCRIPTION OF IMPORTANT FEATURES
Plain wood frame windows, stained lights-2 light sash. Large rose window ctr. gable end; on facade. Stepped gable. Concrete steps, dble wood doors opening either side projecting foyer. Piers on facade, & at @ 15' intervals along sides.



43. HISTORY AND SIGNIFICANCE

44. DESCRIPTION OF ENVIRONMENT AND OUTBUILDINGS

45. SOURCES OF INFORMATION

46. PREPARED BY J. Hunt

47. ORGANIZATION UMSL Arch. Survey

48. DATE

49. REVISION DATE(S)

RETURN THIS FORM WHEN COMPLETED TO: OFFICE OF HISTORIC PRESERVATION
P.O. BOX 176
JEFFERSON CITY, MISSOURI 65102
PH. 314-751-4096

IF ADDITIONAL SPACE IS NEEDED, ATTACH SEPARATE SHEET(S) TO THIS FORM

1. NO. | 2. COUNTY | 4. PRESENT LOCAL NAME(S) OR DESIGNATION(S) | 5. OTHER NAME(S) | 6. TOWNSHIP | RANGE | SECTION

MISSOURI OFFICE OF HISTORIC PRESERVATION

ARCHITECTURAL/HISTORIC INVENTORY SURVEY FORM SLC-AS-003-155

1. NO. OPS Jn 2

2. COUNTY

3. LOCATION OF NEGATIVES UMSL Arch. Survey

4. PRESENT LOCAL NAME(S) OR DESIGNATION(S) 2806 LaSalle

5. OTHER NAME(S)

6. SPECIFIC LEGAL LOCATION TOWNSHIP_____ RANGE_____ SECTION _____
IF CITY OR TOWN, STREET ADDRESS

7. CITY OR TOWN IF RURAL, VICINITY

8. DESCRIPTION OF LOCATION
across from mowed lots w/trees. Same side-resid.

9. COORDINATES UTM
LAT
LONG

10. SITE ( ) STRUCTURE( )
BUILDING (X) OBJECT ( )

11. ON NATIONAL REGISTER ? YES ( ) NO (X)

12. IS IT ELIGIBLE? YES ( ) NO ( )

13. PART OF ESTAB. HIST. DISTRICT ? YES ( ) NO (X)

14. DISTRICT POTENTIAL? YES ( ) NO ( )

15. NAME OF ESTABLISHED DISTRICT

16. THEMATIC CATEGORY

17. DATE(S) OR PERIOD latter 19th c

18. STYLE OR DESIGN vernacular raised cottage

19. ARCHITECT OR ENGINEER

20. CONTRACTOR OR BUILDER

21. ORIGINAL USE, IF APPARENT resid.

22. PRESENT USE same

23. OWNERSHIP PUBLIC ( ) PRIVATE (X)

24. OWNER'S NAME AND ADDRESS IF KNOWN

25. OPEN TO PUBLIC? YES ( ) NO (X)

26. LOCAL CONTACT PERSON OR ORGANIZATION

27. OTHER SURVEYS IN WHICH INCLUDED

28. NO. OF STORIES 1

29. BASEMENT ? YES (X) NO ( )

30. FOUNDATION MATERIAL stone

31. WALL CONSTRUCTION masonry

32. ROOF TYPE AND MATERIAL

33. NO. OF BAYS FRONT 5 SIDE W 2 small

34. WALL TREATMENT red common bond

35. PLAN SHAPE

36. CHANGES (EXPLAIN IN NO. 42) ADDITION ( ) ALTERED ( ) MOVED ( )

37. CONDITION INTERIOR_____ EXTERIOR excellent

38. PRESERVATION UNDERWAY ? YES (X) NO ( )

39. ENDANGERED? BY WHAT ? YES ( ) NO ( )

40. VISIBLE FROM PUBLIC ROAD ? YES (X) NO ( )

41. DISTANCE FROM AND FRONTAGE ON ROAD 20' 20'

42. FURTHER DESCRIPTION OF IMPORTANT FEATURES
Parapet w/cornice, decorated frieze. Leaded narrow attic windows, decorated sill. Segmental arches over larger windows & main entry, the latter has arch infill over recessed door & transom.



43. HISTORY AND SIGNIFICANCE

44. DESCRIPTION OF ENVIRONMENT AND OUTBUILDINGS

45. SOURCES OF INFORMATION

46. PREPARED BY J. Hunt

47. ORGANIZATION UMSL Arch. Survey

48. DATE

49. REVISION DATE(S)

RETURN THIS FORM WHEN COMPLETED TO: OFFICE OF HISTORIC PRESERVATION
P.O. BOX 176
JEFFERSON CITY, MISSOURI 65102
PH. 314-751-4096

IF ADDITIONAL SPACE IS NEEDED, ATTACH SEPARATE SHEET(S) TO THIS FORM

1. NO. 2. COUNTY 3. PRESENT LOCAL NAME(S) OR DESIGNATION(S) 4. OTHER NAME(S) 5. TOWNSHIP RANGE SECTION



MISSOURI OFFICE OF HISTORIC PRESERVATION

ARCHITECTURAL/HISTORIC INVENTORY SURVEY FORM SLC-AS-003-156

1. NO. OPS J n 5

2. COUNTY

3. LOCATION OF NEGATIVES UMSL Arch. Survey previously row houses

4. PRESENT LOCAL NAME(S) OR DESIGNATION(S) 2814 LaSalle (to corner Ewing)

5. OTHER NAME(S)

6. SPECIFIC LEGAL LOCATION TOWNSHIP_____ RANGE_____ SECTION _____
IF CITY OR TOWN, STREET ADDRESS

7. CITY OR TOWN IF RURAL, VICINITY

8. DESCRIPTION OF LOCATION

9. COORDINATES UTM
LAT
LONG

10. SITE ( ) STRUCTURE ( )
BUILDING (X) OBJECT ( )

11. ON NATIONAL REGISTER? YES ( ) NO (X)

12. IS IT ELIGIBLE? YES ( ) NO ( )

13. PART OF ESTAB. HIST. DISTRICT? YES ( ) NO (XX)

14. DISTRICT POTENTIAL? YES ( ) NO ( )

15. NAME OF ESTABLISHED DISTRICT

16. THEMATIC CATEGORY

17. DATE(S) OR PERIOD c 1900 ?

18. STYLE OR DESIGN vernacular w/ Classic. Rev. infl. some detail

19. ARCHITECT OR ENGINEER

20. CONTRACTOR OR BUILDER

21. ORIGINAL USE, IF APPARENT resid.-row houses

22. PRESENT USE commerc

23. OWNERSHIP PUBLIC ( ) PRIVATE (X)

24. OWNER'S NAME AND ADDRESS IF KNOWN

25. OPEN TO PUBLIC? YES ( ) NO (X)

26. LOCAL CONTACT PERSON OR ORGANIZATION

27. OTHER SURVEYS IN WHICH INCLUDED

28. NO. OF STORIES 1

29. BASEMENT? YES ( ) NO ( )

30. FOUNDATION MATERIAL stone, some brick facing

31. WALL CONSTRUCTION masonry

32. ROOF TYPE AND MATERIAL flat

33. NO. OF BAYS FRONT 24 SIDE

34. WALL TREATMENT ptd.

35. PLAN SHAPE

36. CHANGES (EXPLAIN IN NO. 42) ADDITION ( ) ALTERED (X) MOVED ( )

37. CONDITION INTERIOR_____ EXTERIOR very good

38. PRESERVATION UNDERWAY? YES (X) NO ( )

39. ENDANGERED? BY WHAT? YES ( ) NO ( )

40. VISIBLE FROM PUBLIC ROAD? YES (X) NO ( )

41. DISTANCE FROM AND FRONTAGE ON ROAD 20-15' 200' Ewing 90'

42. FURTHER DESCRIPTION OF IMPORTANT FEATURES
W. end: raised basement, set back section has 3 dble. windows w/segmental arches; apparent brick joining-wall to next e.: similar windows, dentil entablature midway betw. wind. & roof line. Next e. (w. loading door) appears consistent with work & wall piercings: double header segmental arches. 1 dble. window. Midway, some



43. HISTORY AND SIGNIFICANCE variance in surface level & foundation change-section of raised joint stone masonry foundation ends. Despite consisant style, may be joined bldg.s Ewing side: addition (15') on s. Main bldg. 8 tall windows segmental arches -bricked or boarded. Garage door small parapets roof line n & s. Alley (brick), s. side. E. end: 1 unit-sq. numbers cut into arched-2nd bay.

44. DESCRIPTION OF ENVIRONMENT AND OUTBUILDINGS

45. SOURCES OF INFORMATION

46. PREPARED BY J. Hunt

47. ORGANIZATION UMSL Arch. Survey

48. DATE

49. REVISION DATE(S)

RETURN THIS FORM WHEN COMPLETED TO: OFFICE OF HISTORIC PRESERVATION
P.O. BOX 176
JEFFERSON CITY, MISSOURI 65102
PH. 314-751-4096

IF ADDITIONAL SPACE IS NEEDED, ATTACH SEPARATE SHEET(S) TO THIS FORM

1. NO.
2. COUNTY
3. LOCATION OF NEGATIVES
4. PRESENT LOCAL NAME(S) OR DESIGNATION(S)
5. OTHER NAME(S)
6. TOWNSHIP
RANGE
SECTION

MISSOURI OFFICE OF HISTORIC PRESERVATION

ARCHITECTURAL/HISTORIC INVENTORY SURVEY FORM SL-AS-003-167

1. NO. OPS Jn 4

2. COUNTY

3. LOCATION OF NEGATIVES UMSL Arch. Survey

4. PRESENT LOCAL NAME(S) OR DESIGNATION(S) 2815 LaSalle

5. OTHER NAME(S) 2 fam. resid.

6. SPECIFIC LEGAL LOCATION TOWNSHIP____ RANGE____ SECTION____
IF CITY OR TOWN, STREET ADDRESS

7. CITY OR TOWN IF RURAL, VICINITY

8. DESCRIPTION OF LOCATION

9. COORDINATES UTM
LAT
LONG

10. SITE ( ) STRUCTURE ( )
BUILDING (X) OBJECT ( )

11. ON NATIONAL REGISTER? YES ( ) NO (X)

12. IS IT ELIGIBLE? YES ( ) NO ( )

13. PART OF ESTAB. HIST. DISTRICT? YES ( ) NO (X)

14. DISTRICT POTENTIAL? YES ( ) NO ( )

15. NAME OF ESTABLISHED DISTRICT

16. THEMATIC CATEGORY

17. DATE(S) OR PERIOD

18. STYLE OR DESIGN vernacular w/ some Class. Reviv. infl. in detai

19. ARCHITECT OR ENGINEER

20. CONTRACTOR OR BUILDER

21. ORIGINAL USE, IF APPARENT 2 fam. resid.

22. PRESENT USE same

23. OWNERSHIP PUBLIC ( ) PRIVATE (X)

24. OWNER'S NAME AND ADDRESS IF KNOWN

25. OPEN TO PUBLIC? YES ( ) NO (X)

26. LOCAL CONTACT PERSON OR ORGANIZATION

27. OTHER SURVEYS IN WHICH INCLUDED

28. NO. OF STORIES 2

29. BASEMENT? YES (X) NO ( )

30. FOUNDATION MATERIAL stone

31. WALL CONSTRUCTION s masonry

32. ROOF TYPE AND MATERIAL flat

33. NO. OF BAYS FRONT 8 SIDE (4)

34. WALL TREATMENT ~~brick-facade ptd.~~ rest.

35. PLAN SHAPE

36. CHANGES (EXPLAIN IN NO. 42) ADDITION ( ) ALTERED ( ) MOVED ( )

37. CONDITION
INTERIOR____
EXTERIOR excellent

38. PRESERVATION UNDERWAY? YES (X) NO ( )

39. ENDANGERED? BY WHAT? YES ( ) NO ( )

40. VISIBLE FROM PUBLIC ROAD? YES (X) NO ( )

41. DISTANCE FROM AND FRONTAGE ON ROAD 20' 25'

42. FURTHER DESCRIPTION OF IMPORTANT FEATURES

Small turrets, stone cornice, corbelled frieze; projecting surround end round-arch window. lst fl.: round arched alcove containing dble. doors. Paired arched windows to left; masonry sills.



43. HISTORY AND SIGNIFICANCE

44. DESCRIPTION OF ENVIRONMENT AND OUTBUILDINGS

45. SOURCES OF INFORMATION

46. PREPARED BY J. Hunt

47. ORGANIZATION Arch. Survey UMSL

48. DATE

49. REVISION DATE(S)

RETURN THIS FORM WHEN COMPLETED TO: OFFICE OF HISTORIC PRESERVATION
P.O. BOX 176
JEFFERSON CITY, MISSOURI 65102
PH. 314-751-4096

IF ADDITIONAL SPACE IS NEEDED, ATTACH SEPARATE SHEET(S) TO THIS FORM

1. NO. 2. COUNTY 4. PRESENT LOCAL NAME(S) OR DESIGNATION(S) 5. OTHER NAME(S) 6. TOWNSHIP RANGE SECTION


2816

MISSOURI OFFICE OF HISTORIC PRESERVATION

ARCHITECTURAL/HISTORIC INVENTORY SURVEY FORM SLC-AS-003-158

1. NO. OPS Jn 3

2. COUNTY

3. LOCATION OF NEGATIVES UMSL Arch. Survey 2 fam. resid-.

4. PRESENT LOCAL NAME(S) OR DESIGNATION(S) 2841 LaSalle (& 2814 A)

5. OTHER NAME(S)

6. SPECIFIC LEGAL LOCATION
TOWNSHIP_____ RANGE_____ SECTION _____
IF CITY OR TOWN, STREET ADDRESS

7. CITY OR TOWN IF RURAL, VICINITY

8. DESCRIPTION OF LOCATION
See J n 2

9. COORDINATES UTM
LAT
LONG

10. SITE( ) STRUCTURE( )
BUILDING (X) OBJECT( )

11. ON NATIONAL REGISTER? YES( ) NO (X)

12. IS IT ELIGIBLE? YES( ) NO( )

13. PART OF ESTAB. HIST. DISTRICT? YES( ) NO (X)

14. DISTRICT POTENTIAL? YES( ) NO( )

15. NAME OF ESTABLISHED DISTRICT

16. THEMATIC CATEGORY

17. DATE(S) OR PERIOD c. 1890

18. STYLE OR DESIGN Queen Anne

19. ARCHITECT OR ENGINEER

20. CONTRACTOR OR BUILDER

21. ORIGINAL USE, IF APPARENT 2 fam. res.

22. PRESENT USE same

23. OWNERSHIP PUBLIC( ) PRIVATE(X)

24. OWNER'S NAME AND ADDRESS IF KNOWN

25. OPEN TO PUBLIC? YES( ) NO(X)

26. LOCAL CONTACT PERSON OR ORGANIZATION

27. OTHER SURVEYS IN WHICH INCLUDED

28. NO. OF STORIES 2

29. BASEMENT? YES (X) NO( )

30. FOUNDATION MATERIAL stone

31. WALL CONSTRUCTION masonry

32. ROOF TYPE AND MATERIAL flat

33. NO. OF BAYS FRONT 5 SIDE W 13

34. WALL TREATMENT red common bond

35. PLAN SHAPE rect.

36. CHANGES (EXPLAIN IN NO. 42) ADDITION( ) ALTERED( ) MOVED( )

37. CONDITION
INTERIOR_____
EXTERIOR very good

38. PRESERVATION UNDERWAY? YES (X) NO( )

39. ENDANGERED? BY WHAT? YES( ) NO( )

40. VISIBLE FROM PUBLIC ROAD? YES (X) NO( )

41. DISTANCE FROM AND FRONTAGE ON ROAD 20' @ 15'

42. FURTHER DESCRIPTION OF IMPORTANT FEATURES
Brick decorated cornice & frieze. Facade projection: 2nd fl., raised surround of brick & plaster for sash window, side pilasters lattice transom. lst. fl., round segmental arch over arched window, & over dble. door recess. Buff-brick facing on high basement. Details suggestive of Queen Anne style.



43. HISTORY AND SIGNIFICANCE

44. DESCRIPTION OF ENVIRONMENT AND OUTBUILDINGS

45. SOURCES OF INFORMATION

46. PREPARED BY J. Hunt

47. ORGANIZATION UMSL Arch. Survey

48. DATE

49. REVISION DATE(S)

RETURN THIS FORM WHEN COMPLETED TO: OFFICE OF HISTORIC PRESERVATION
P.O. BOX 176
JEFFERSON CITY, MISSOURI 65102
PH. 314-751-4096

IF ADDITIONAL SPACE IS NEEDED, ATTACH SEPARATE SHEET(S) TO THIS FORM

1. NO. | 2. COUNTY | 4. PRESENT LOCAL NAME(S) OR DESIGNATION(S) | 5. OTHER NAME(S) | 6. TOWNSHIP | RANGE | SECTION



MISSOURI OFFICE OF HISTORIC PRESERVATION

ARCHITECTURAL/HISTORIC INVENTORY SURVEY FORM SLC-AS-003-159

1. NO. OPS Cs 4

2. COUNTY

3. LOCATION OF NEGATIVES UMSL Arch. Survey

4. PRESENT LOCAL NAME(S) OR DESIGNATION(S) 2912 Chouteau

5. OTHER NAME(S) Chouteau Auto Parts

6. SPECIFIC LEGAL LOCATION
TOWNSHIP _____ RANGE _____ SECTION _____
IF CITY OR TOWN, STREET ADDRESS

7. CITY OR TOWN IF RURAL, VICINITY

8. DESCRIPTION OF LOCATION
vacant lot to w. corner Ewing. back connects w/other salvate yard & bldg (2919 Lasalle)

9. COORDINATES UTM
LAT
LONG

10. SITE ( ) STRUCTURE ( )
BUILDING (X) OBJECT ( )

11. ON NATIONAL REGISTER? YES ( ) NO (X)

12. IS IT ELIGIBLE? YES ( ) NO ( )

13. PART OF ESTAB. HIST. DISTRICT? YES ( ) NO (X)

14. DISTRICT POTENTIAL? YES ( ) NO ( )

15. NAME OF ESTABLISHED DISTRICT

16. THEMATIC CATEGORY

17. DATE(S) OR PERIOD

18. STYLE OR DESIGN vernacular

19. ARCHITECT OR ENGINEER

20. CONTRACTOR OR BUILDER

21. ORIGINAL USE, IF APPARENT garage or carriage hse?

22. PRESENT USE commercial

23. OWNERSHIP PUBLIC ( ) PRIVATE (X)

24. OWNER'S NAME AND ADDRESS IF KNOWN (prob. on premises)

25. OPEN TO PUBLIC? YES (X) NO ( )

26. LOCAL CONTACT PERSON OR ORGANIZATION

27. OTHER SURVEYS IN WHICH INCLUDED

28. NO. OF STORIES 1

29. BASEMENT? YES ( ) NO ( )

30. FOUNDATION MATERIAL

31. WALL CONSTRUCTION brick

32. ROOF TYPE AND MATERIAL flat, tile trim

33. NO. OF BAYS FRONT 4 SIDE

34. WALL TREATMENT ptd., sides plastered

35. PLAN SHAPE

36. CHANGES (EXPLAIN IN NO. 42) ADDITION ( ) ALTERED (X) MOVED ( )

37. CONDITION INTERIOR _____ EXTERIOR very good

38. PRESERVATION UNDERWAY? YES (X) NO ( )

39. ENDANGERED? BY WHAT? YES ( ) NO ( )

40. VISIBLE FROM PUBLIC ROAD? YES (X) NO ( )

41. DISTANCE FROM AND FRONTAGE ON ROAD 6' 120'

42. FURTHER DESCRIPTION OF IMPORTANT FEATURES
W. side plastered. All painted. Large windows may be added. Large central bay enclosed.



43. HISTORY AND SIGNIFICANCE

44. DESCRIPTION OF ENVIRONMENT AND OUTBUILDINGS

45. SOURCES OF INFORMATION

46. PREPARED BY Judith Hunt

47. ORGANIZATION UMSL Arch. Survey

48. DATE

49. REVISION DATE(S)

RETURN THIS FORM WHEN COMPLETED TO: OFFICE OF HISTORIC PRESERVATION
P.O. BOX 176
JEFFERSON CITY, MISSOURI 65102
PH. 314-751-4096

IF ADDITIONAL SPACE IS NEEDED, ATTACH SEPARATE SHEET(S) TO THIS FORM

1. NO. 2. COUNTY 4. PRESENT LOCAL NAME(S) OR DESIGNATION(S) 5. OTHER NAME(S) 6. TOWNSHIP RANGE SECTION

MISSOURI OFFICE OF HISTORIC PRESERVATION

ARCHITECTURAL/HISTORIC INVENTORY SURVEY FORM SLC-AS-003-160

1. NO. OPS Csw 1

2. COUNTY

3. LOCATION OF NEGATIVES UMSL Arch. Survey

4. PRESENT LOCAL NAME(S) OR DESIGNATION(S) LaSalle United Methodist Church

5. OTHER NAME(S)

6. SPECIFIC LEGAL LOCATION TOWNSHIP _____ RANGE _____ SECTION _____
IF CITY OR TOWN, STREET ADDRESS

7. CITY OR TOWN IF RURAL, VICINITY

8. DESCRIPTION OF LOCATION
corner LaSalle & Montrose. Across fr. Warehse. on LaSalle; Delhi Battery to w.; vacant lot to north.

9. COORDINATES UTM
LAT
LONG

10. SITE ( ) STRUCTURE ( )
BUILDING (X) OBJECT ( )

11. ON NATIONAL REGISTER ? YES ( ) NO ( )

12. IS IT ELIGIBLE? YES ( ) NO ( )

13. PART OF ESTAB. HIST. DISTRICT ? YES ( ) NO ( )

14. DISTRICT POTENTIAL? YES ( ) NO ( )

15. NAME OF ESTABLISHED DISTRICT

16. THEMATIC CATEGORY

17. DATE(S) OR PERIOD cornerstone 1952

18. STYLE OR DESIGN eclectic modern

19. ARCHITECT OR ENGINEER

20. CONTRACTOR OR BUILDER

21. ORIGINAL USE, IF APPARENT church

22. PRESENT USE church

23. OWNERSHIP PUBLIC ( ) PRIVATE (X)

24. OWNER'S NAME AND ADDRESS IF KNOWN

25. OPEN TO PUBLIC? YES ( ) NO (X)

26. LOCAL CONTACT PERSON OR ORGANIZATION

27. OTHER SURVEYS IN WHICH INCLUDED

28. NO. OF STORIES 1½

29. BASEMENT ? YES (X) NO ( )

30. FOUNDATION MATERIAL concrete

31. WALL CONSTRUCTION masonry

32. ROOF TYPE AND MATERIAL gable-asphalt shingle

33. NO. OF BAYS FRONT 13 SIDE 1

34. WALL TREATMENT Eng. bond

35. PLAN SHAPE irreg

36. CHANGES (EXPLAIN IN NO. 42) ADDITION ( ) ALTERED ( ) MOVED ( )

37. CONDITION INTERIOR _____ EXTERIOR excellent

38. PRESERVATION UNDERWAY ? YES ( ) NO ( )

39. ENDANGERED? BY WHAT ? YES ( ) NO (X)

40. VISIBLE FROM PUBLIC ROAD ? YES (X) NO ( )

41. DISTANCE FROM AND FRONTAGE ON ROAD 20' 90-100'

42. FURTHER DESCRIPTION OF IMPORTANT FEATURES
No trim at windows; casement, metal; colored glass. Double wooden doors. Main entry has segmental brick arch, in gabled portico. Piers on side walls.



43. HISTORY AND SIGNIFICANCE

Cornerstone "1952" "Laid May 19, 1952 by Most Worshipful Prince Hall Grand, Lodge of Mo. F. & A.M., Wiate H. Madison, M.D. 33rd Degree Grand Master." Replaced earlier bldg., same denomination.

44. DESCRIPTION OF ENVIRONMENT AND OUTBUILDINGS

45. SOURCES OF INFORMATION

46. PREPARED BY Judith Hunt

47. ORGANIZATION UMSL Arch. Survey

48. DATE

49. REVISION DATE(S)

RETURN THIS FORM WHEN COMPLETED TO: OFFICE OF HISTORIC PRESERVATION
P.O. BOX 176
JEFFERSON CITY, MISSOURI 65102
PH. 314-751-4096

IF ADDITIONAL SPACE IS NEEDED, ATTACH SEPARATE SHEET(S) TO THIS FORM

1. NO. 2. COUNTY 4. PRESENT LOCAL NAME(S) OR DESIGNATION(S) 5. OTHER NAME(S) 6. TOWNSHIP RANGE SECTION

Cs 3

MISSOURI OFFICE OF HISTORIC PRESERVATION

ARCHITECTURAL/HISTORIC INVENTORY SURVEY FORM SLC-AS-003-161

1. NO. OPS Cs 3

2. COUNTY

3. LOCATION OF NEGATIVES UMSL Arch. Survey

4. PRESENT LOCAL NAME(S) OR DESIGNATION(S) 2919 LaSalle

5. OTHER NAME(S) Chouteau Auto Parts

6. SPECIFIC LEGAL LOCATION TOWNSHIP_____ RANGE_____ SECTION _____
IF CITY OR TOWN, STREET ADDRESS

7. CITY OR TOWN IF RURAL, VICINITY

8. DESCRIPTION OF LOCATION
large fenced lot, fence covered mostly w/galvanized metal. Many walnut trees.

9. COORDINATES UTM
LAT
LONG

10. SITE ( ) STRUCTURE ( )
BUILDING (X) OBJECT ( )

11. ON NATIONAL REGISTER? YES ( ) NO (X)

12. IS IT ELIGIBLE? YES ( ) NO ( )

13. PART OF ESTAB. HIST. DISTRICT? YES ( ) NO (X)

14. DISTRICT POTENTIAL? YES ( ) NO ( )

15. NAME OF ESTABLISHED DISTRICT

16. THEMATIC CATEGORY

17. DATE(S) OR PERIOD extant 1895; 1883

18. STYLE OR DESIGN vernacular

19. ARCHITECT OR ENGINEER

20. CONTRACTOR OR BUILDER

21. ORIGINAL USE, IF APPARENT residence

22. PRESENT USE storage

23. OWNERSHIP PUBLIC ( ) PRIVATE (X)

24. OWNER'S NAME AND ADDRESS IF KNOWN

25. OPEN TO PUBLIC? YES ( ) NO (X)

26. LOCAL CONTACT PERSON OR ORGANIZATION

27. OTHER SURVEYS IN WHICH INCLUDED

28. NO. OF STORIES 1

29. BASEMENT? YES ( ) ? NO ( )

30. FOUNDATION MATERIAL

31. WALL CONSTRUCTION old brick; wood

32. ROOF TYPE AND MATERIAL shed/roll asphalt

33. NO. OF BAYS FRONT 4? SIDE S 2 W 1

34. WALL TREATMENT brick

35. PLAN SHAPE rect.

36. CHANGES (EXPLAIN IN NO. 42) ADDITION ( ) ALTERED ( ) MOVED ( )

37. CONDITION
INTERIOR_____
EXTERIOR_____

38. PRESERVATION UNDERWAY? YES (X) NO ( )

39. ENDANGERED? BY WHAT? YES ( ) NO ( )

40. VISIBLE FROM PUBLIC ROAD? YES (X) NO ( )

41. DISTANCE FROM AND FRONTAGE ON ROAD 10'
150' fenced, 95' bldg.

42. FURTHER DESCRIPTION OF IMPORTANT FEATURES
shed roof w/2 large wooden dormers, w/shed roofs, boarded over. Street-end has low bays with segmental arches, bricked in. Small window at peak.



43. HISTORY AND SIGNIFICANCE

44. DESCRIPTION OF ENVIRONMENT AND OUTBUILDINGS

45. SOURCES OF INFORMATION
Hopkins, Pl. 26. 1883.
Jim Lee Hampton, employee. Dry & Compton, Pl. 69

46. PREPARED BY Judith Hunt

47. ORGANIZATION UMSL Arch. Survey

48. DATE

49. REVISION DATE(S)

RETURN THIS FORM WHEN COMPLETED TO: OFFICE OF HISTORIC PRESERVATION
P.O. BOX 176
JEFFERSON CITY, MISSOURI 65102
PH. 314-751-4096

IF ADDITIONAL SPACE IS NEEDED, ATTACH SEPARATE SHEET(S) TO THIS FORM

1. NO. 2. COUNTY 4. PRESENT LOCAL NAME(S) OR DESIGNATION(S) 5. OTHER NAME(S) 6. TOWNSHIP RANGE SECTION



MISSOURI OFFICE OF HISTORIC PRESERVATION

ARCHITECTURAL/HISTORIC INVENTORY SURVEY FORM SLC-AS-003-162

1. NO. OPS Cs 2

2. COUNTY

3. LOCATION OF NEGATIVES UMSL Arch. Survey

4. PRESENT LOCAL NAME(S) OR DESIGNATION(S)
2931 LaSalle

5. OTHER NAME(S) (LaSalle United Methodist Church)
W. T. Wilson Educational Building

6. SPECIFIC LEGAL LOCATION
TOWNSHIP _____ RANGE _____ SECTION _____
IF CITY OR TOWN, STREET ADDRESS

7. CITY OR TOWN IF RURAL, VICINITY

8. DESCRIPTION OF LOCATION
LaSalle just w. of U. Meth. Ch. salvage yard to e.

9. COORDINATES UTM
LAT
LONG

10. SITE ( ) STRUCTURE ( )
BUILDING (X) OBJECT ( )

11. ON NATIONAL REGISTER? YES ( ) NO (X)

12. IS IT ELIGIBLE? YES ( ) NO ( )

13. PART OF ESTAB. HIST. DISTRICT? YES ( ) NO ( )

14. DISTRICT POTENTIAL? YES ( ) NO ( )

15. NAME OF ESTABLISHED DISTRICT

16. THEMATIC CATEGORY

17. DATE(S) OR PERIOD
c. 1900

18. STYLE OR DESIGN
vernacular/Queen Anne infl.

19. ARCHITECT OR ENGINEER

20. CONTRACTOR OR BUILDER

21. ORIGINAL USE, IF APPARENT
resid.

22. PRESENT USE
church affiliated

23. OWNERSHIP PUBLIC ( ) PRIVATE (X)

24. OWNER'S NAME AND ADDRESS IF KNOWN
LaSalle U. M. Church

25. OPEN TO PUBLIC? YES ( ) NO (X)

26. LOCAL CONTACT PERSON OR ORGANIZATION

27. OTHER SURVEYS IN WHICH INCLUDED

28. NO. OF STORIES 2

29. BASEMENT? YES (X) NO ( )

30. FOUNDATION MATERIAL
stone, rubble

31. WALL CONSTRUCTION
brick

32. ROOF TYPE AND MATERIAL
flat

33. NO. OF BAYS W E
FRONT 8 SIDE 6 0

34. WALL TREATMENT
painted

35. PLAN SHAPE L

36. CHANGES (EXPLAIN IN NO. 42) ADDITION ( ) ALTERED ( ) MOVED ( )

37. CONDITION
INTERIOR _____
EXTERIOR good

38. PRESERVATION UNDERWAY? YES (X) NO ( )

39. ENDANGERED? BY WHAT? YES ( ) NO ( )

40. VISIBLE FROM PUBLIC ROAD? YES (X) NO ( )

41. DISTANCE FROM AND FRONTAGE ON ROAD 10'
40' w/ all

42. FURTHER DESCRIPTION OF IMPORTANT FEATURES
Ornamental iron grilles on lower windows. Brick corbelled below cornice (now missing). Low segmental arches; round moulding above lst floor windows. Newer steps, porch prob.



43. HISTORY AND SIGNIFICANCE

44. DESCRIPTION OF ENVIRONMENT AND OUTBUILDINGS

45. SOURCES OF INFORMATION

46. PREPARED BY
Judith Hunt

47. ORGANIZATION
UMSL Arch. Survey

48. DATE

49. REVISION DATE(S)

RETURN THIS FORM WHEN COMPLETED TO: OFFICE OF HISTORIC PRESERVATION
P.O. BOX 176
JEFFERSON CITY, MISSOURI 65102
PH. 314-751-4096

IF ADDITIONAL SPACE IS NEEDED, ATTACH SEPARATE SHEET(S) TO THIS FORM

1. NO. 2. COUNTY 4. PRESENT LOCAL NAME(S) OR DESIGNATION(S) 5. OTHER NAME(S) 6. TOWNSHIP RANGE SECTION



MISSOURI OFFICE OF HISTORIC PRESERVATION

ARCHITECTURAL/HISTORIC INVENTORY SURVEY FORM SLC-AS-003-163

1. NO. OPS B se 1

2. COUNTY

3. LOCATION OF NEGATIVES UMSL Arch. Survey

4. PRESENT LOCAL NAME(S) OR DESIGNATION(S) 3001 LaSalle (corner Montrose)

5. OTHER NAME(S) Delhi Battery

6. SPECIFIC LEGAL LOCATION
TOWNSHIP_____ RANGE_____ SECTION _____
IF CITY OR TOWN, STREET ADDRESS

7. CITY OR TOWN IF RURAL, VICINITY

8. DESCRIPTION OF LOCATION
Corner: pkg. lot surrounding older brick hses. to east. Vacant to back. Across Montrose fr. LaSalle United Methodist Church.

9. COORDINATES UTM
LAT
LONG

10. SITE ( ) STRUCTURE ( )
BUILDING (X) OBJECT ( )

11. ON NATIONAL REGISTER? YES ( ) NO ( )

12. IS IT ELIGISLE? YES ( ) NO ( )

13. PART OF ESTAB. HIST. DISTRICT? YES ( ) NO ( )

14. DISTRICT POTENTIAL? YES ( ) NO ( )

15. NAME OF ESTABLISHED DISTRICT

16. THEMATIC CATEGORY

17. DATE(S) OR PERIOD post WW II

18. STYLE OR DESIGN mod. commerical

19. ARCHITECT OR ENGINEER

20. CONTRACTOR OR BUILDER

21. ORIGINAL USE, IF APPARENT commerc.

22. PRESENT USE same

23. OWNERSHIP PUBLIC ( ) PRIVATE (X)

24. OWNER'S NAME AND ADDRESS IF KNOWN

25. OPEN TO PUBLIC? YES (X) NO ( )

26. LOCAL CONTACT PERSON OR ORGANIZATION

27. OTHER SURVEYS IN WHICH INCLUDED

28. NO. OF STORIES 1

29. BASEMENT? YES ( ) NO ( )

30. FOUNDATION MATERIAL concrete block

31. WALL CONSTRUCTION

32. ROOF TYPE AND MATERIAL flat

33. NO. OF BAYS FRONT 6 E SIDE 5

34. WALL TREATMENT painted

35. PLAN SHAPE rect.

36. CHANGES (EXPLAIN IN NO. 42) ADDITION ( ) ALTERED ( ) MOVED ( )

37. CONDITION
INTERIOR_____
EXTERIOR very good

38. PRESERVATION UNDERWAY? YES ( ) NO ( )

39. ENDANGERED? BY WHAT? YES ( ) NO ( )

40. VISIBLE FROM PUBLIC ROAD? YES (X) NO ( )

41. DISTANCE FROM AND FRONTAGE ON ROAD 55' @65

42. FURTHER DESCRIPTION OF IMPORTANT FEATURES
Modern commercial bldg., no decora. details. Central bay for automobiles s & e. sides. Facade ptd. white.



43. HISTORY AND SIGNIFICANCE

44. DESCRIPTION OF ENVIRONMENT AND OUTBUILDINGS

45. SOURCES OF INFORMATION

46. PREPARED BY Judith Hunt

47. ORGANIZATION UMSL Arch. Survey

48. DATE

49. REVISION DATE(S)

RETURN THIS FORM WHEN COMPLETED TO: OFFICE OF HISTORIC PRESERVATION
P.O. BOX 176
JEFFERSON CITY, MISSOURI 65102
PH. 314-751-4096

IF ADDITIONAL SPACE IS NEEDED, ATTACH SEPARATE SHEET(S) TO THIS FORM

1. NO. 2. COUNTY 3. LOCATION OF NEGATIVES 4. PRESENT LOCAL NAME(S) OR DESIGNATION(S) 5. OTHER NAME(S) 6. TOWNSHIP RANGE SECTION

MISSOURI OFFICE OF HISTORIC PRESERVATION

ARCHITECTURAL/HISTORIC INVENTORY SURVEY FORM SLC-AS-003-164

1. NO. OPS Bs2

2. COUNTY

3. LOCATION OF NEGATIVES UMSL Arch. Survey

4. PRESENT LOCAL NAME(S) OR DESIGNATION(S)
3013 (?) La Salle

5. OTHER NAME(S)
Residence/ 2 fam.

6. SPECIFIC LEGAL LOCATION
TOWNSHIP_____ RANGE_____ SECTION _____
IF CITY OR TOWN, STREET ADDRESS

7. CITY OR TOWN IF RURAL, VICINITY

8. DESCRIPTION OF LOCATION
located next west from Delhi Battery Co. side w/trees between yard.

9. COORDINATES UTM
LAT
LONG

10. SITE ( ) STRUCTURE ( )
BUILDING ( ) OBJECT ( )

11. ON NATIONAL REGISTER? YES ( ) NO ( )

12. IS IT ELIGIBLE? YES ( ) NO ( )

13. PART OF ESTAB. HIST. DISTRICT? YES ( ) NO ( )

14. DISTRICT POTENTIAL? YES ( ) NO ( )

15. NAME OF ESTABLISHED DISTRICT

16. THEMATIC CATEGORY

17. DATE(S) OR PERIOD
facade 40's?; @1870s ?

18. STYLE OR DESIGN
vernacular

19. ARCHITECT OR ENGINEER

20. CONTRACTOR OR BUILDER

21. ORIGINAL USE, IF APPARENT
2 fam. apt.

22. PRESENT USE
vacant

23. OWNERSHIP PUBLIC ( ) PRIVATE ( )
?

24. OWNER'S NAME AND ADDRESS IF KNOWN

25. OPEN TO PUBLIC? YES ( ) NO (X)

26. LOCAL CONTACT PERSON OR ORGANIZATION

27. OTHER SURVEYS IN WHICH INCLUDED

28. NO. OF STORIES 2

29. BASEMENT? YES (X) NO ( )
arched windows

30. FOUNDATION MATERIAL

31. WALL CONSTRUCTION
brick

32. ROOF TYPE AND MATERIAL
flat

33. NO. OF BAYS
FRONT 8 ESIDE 8

34. WALL TREATMENT
plaster on side

35. PLAN SHAPE rect.

36. CHANGES (EXPLAIN IN NO. 42) ADDITION ( ) ALTERED (X) MOVED ( )

37. CONDITION
INTERIOR_____
EXTERIOR fair

38. PRESERVATION UNDERWAY? YES ( ) NO ( )

39. ENDANGERED? BY WHAT? YES ( ) NO ( )

40. VISIBLE FROM PUBLIC ROAD? YES (X) NO ( )

41. DISTANCE FROM AND FRONTAGE ON ROAD 35' / 30'

42. FURTHER DESCRIPTION OF IMPORTANT FEATURES
Refaced squared windows, doors-no detail, stone sills. E. side has segn. arches-brick w/frame fill; 4 light. Stairway to 2nd story side door, porch old brick. Variegated brick on facade; tile trim at cornice- & stpped roof-line. 3 chimneys on e. concrete steps.



43. HISTORY AND SIGNIFICANCE

44. DESCRIPTION OF ENVIRONMENT AND OUTBUILDINGS

45. SOURCES OF INFORMATION

46. PREPARED BY
Judith Hunt

47. ORGANIZATION
UMSL Arch. Survey

48. DATE

49. REVISION DATE(S)

RETURN THIS FORM WHEN COMPLETED TO: OFFICE OF HISTORIC PRESERVATION
P.O. BOX 176
JEFFERSON CITY, MISSOURI 65102
PH. 314-751-4096

IF ADDITIONAL SPACE IS NEEDED, ATTACH SEPARATE SHEET(S) TO THIS FORM

1. NO. | 2. COUNTY | 4. PRESENT LOCAL NAME(S) OR DESIGNATION(S) | 5. OTHER NAME(S) | 6. TOWNSHIP | RANGE | SECTION

MISSOURI OFFICE OF HISTORIC PRESERVATION

ARCHITECTURAL/HISTORIC INVENTORY SURVEY FORM SLC-AS-03-165

1. NO. OPS Bs 3

2. COUNTY

3. LOCATION OF NEGATIVES UMSL Arch. Survey

4. PRESENT LOCAL NAME(S) OR DESIGNATION(S) 3015 LaSalle

5. OTHER NAME(S) 3 family resid.

6. SPECIFIC LEGAL LOCATION TOWNSHIP_____ RANGE_____ SECTION _____
IF CITY OR TOWN, STREET ADDRESS

7. CITY OR TOWN IF RURAL, VICINITY

8. DESCRIPTION OF LOCATION
to w. of older brick walkway betw. Vacant lot corner Cardinal & LaSalle. across fr. publ. school.

9. COORDINATES UTM
LAT
LONG

10. SITE ( ) STRUCTURE ( )
BUILDING (X) OBJECT ( )

11. ON NATIONAL REGISTER ? YES ( ) NO ( )

12. IS IT ELIGIBLE ? YES ( ) NO ( )

13. PART OF ESTAB. HIST. DISTRICT ? YES ( ) NO ( )

14. DISTRICT POTENTIAL ? YES ( ) NO ( )

15. NAME OF ESTABLISHED DISTRICT

16. THEMATIC CATEGORY

17. DATE(S) OR PERIOD

18. STYLE OR DESIGN vernacular

19. ARCHITECT OR ENGINEER

20. CONTRACTOR OR BUILDER

21. ORIGINAL USE, IF APPARENT 3 fam. resid.

22. PRESENT USE vacant

23. OWNERSHIP ? PUBLIC ( ) PRIVATE ( )

24. OWNER'S NAME AND ADDRESS IF KNOWN

25. OPEN TO PUBLIC ? YES ( ) NO (X)

26. LOCAL CONTACT PERSON OR ORGANIZATION

27. OTHER SURVEYS IN WHICH INCLUDED

28. NO. OF STORIES 2

29. BASEMENT ? YES (X) NO ( )

30. FOUNDATION MATERIAL cut stone

31. WALL CONSTRUCTION brick

32. ROOF TYPE AND MATERIAL flat

33. NO. OF BAYS FRONT 12 SIDE E 4

34. WALL TREATMENT facade, rough brick

35. PLAN SHAPE rect.

36. CHANGES (EXPLAIN IN NO. 42) ADDITION ( ) ALTERED ( ) MOVED ( )

37. CONDITION INTERIOR_____ EXTERIOR fair

38. PRESERVATION UNDERWAY ? YES ( ) NO (X)

39. ENDANGERED ? BY WHAT ? YES ( ) NO ( )

40. VISIBLE FROM PUBLIC ROAD ? YES (X) NO ( )

41. DISTANCE FROM AND FRONTAGE ON ROAD 30' 40'

42. FURTHER DESCRIPTION OF IMPORTANT FEATURES
Prob. refaced. Sq. windows with vertical brick lintels; sills, rough brick facade, sides smooth red brick.. Did have porch steps now gone. Vertical brick & white tile at parapet & entablature. Evidence of 3 porches at rear.



43. HISTORY AND SIGNIFICANCE

44. DESCRIPTION OF ENVIRONMENT AND OUTBUILDINGS

45. SOURCES OF INFORMATION

46. PREPARED BY Judith Hunt

47. ORGANIZATION UMSL Arch. Survey

48. DATE

49. REVISION DATE(S)

RETURN THIS FORM WHEN COMPLETED TO: OFFICE OF HISTORIC PRESERVATION
P.O. BOX 176
JEFFERSON CITY, MISSOURI 65102
PH. 314-751-4096

IF ADDITIONAL SPACE IS NEEDED, ATTACH SEPARATE SHEET(S) TO THIS FORM

1. NO. 2. COUNTY 3. PRESENT LOCAL NAME(S) OR DESIGNATION(S) 5. OTHER NAME(S) 6. TOWNSHIP RANGE SECTION

MISSOURI OFFICE OF HISTORIC PRESERVATION

ARCHITECTURAL/HISTORIC INVENTORY SURVEY FORM SLC-AS-003-166

1. NO. OPS A e l

2. COUNTY

3. LOCATION OF NEGATIVES UMSL Arch. Survey

4. PRESENT LOCAL NAME(S) OR DESIGNATION(S) LaSalle Iron Works & Webster Stove

5. OTHER NAME(S) 3110 LaSalle (corner Cardinal)

6. SPECIFIC LEGAL LOCATION TOWNSHIP_____ RANGE_____ SECTION _____
IF CITY OR TOWN, STREET ADDRESS

7. CITY OR TOWN IF RURAL, VICINITY

8. DESCRIPTION OF LOCATION mix of commerc., resid., school.

9. COORDINATES UTM
LAT
LONG

10. SITE ( ) STRUCTURE ( )
BUILDING (X) OBJECT ( )

11. ON NATIONAL REGISTER? YES ( ) NO (X)

12. IS IT ELIGIBLE? YES ( ) NO ( )

13. PART OF ESTAB. HIST. DISTRICT? YES ( ) NO (X)

14. DISTRICT POTENTIAL? YES ( ) NO ( )

15. NAME OF ESTABLISHED DISTRICT

16. THEMATIC CATEGORY

17. DATE(S) OR PERIOD

18. STYLE OR DESIGN vernacular

19. ARCHITECT OR ENGINEER

20. CONTRACTOR OR BUILDER

21. ORIGINAL USE, IF APPARENT garage

22. PRESENT USE factory

23. OWNERSHIP PUBLIC ( ) PRIVATE (X)

24. OWNER'S NAME AND ADDRESS IF KNOWN
Lawrence Valli

25. OPEN TO PUBLIC? YES ( ) NO (X)

26. LOCAL CONTACT PERSON OR ORGANIZATION

27. OTHER SURVEYS IN WHICH INCLUDED

28. NO. OF STORIES 1

29. BASEMENT? YES (X) NO ( )

30. FOUNDATION MATERIAL stone

31. WALL CONSTRUCTION brick-old & new

32. ROOF TYPE AND MATERIAL flat

33. NO. OF BAYS s 3 e1
FRONT 2N SIDE 2

34. WALL TREATMENT common bond

35. PLAN SHAPE L

36. CHANGES (EXPLAIN IN NO. 42) ADDITION (X) old ALTERED (X) MOVED ( )

37. CONDITION
INTERIOR_____
EXTERIOR good

38. PRESERVATION UNDERWAY? YES (X) NO ( )

39. ENDANGERED? BY WHAT? YES ( ) NO ( )

40. VISIBLE FROM PUBLIC ROAD? YES (X) NO ( )

41. DISTANCE FROM AND FRONTAGE ON ROAD 12'
54'9" brick

42. FURTHER DESCRIPTION OF IMPORTANT FEATURES
older bldg. enlarged to present, may be that two bldgs. were joined. Large windows, garage door added. N. section has segmental cellar windows, bricked., faces SE. On N side, on brick alley; lower flat roof addition joining brick to corrugated metal bldg.



43. HISTORY AND SIGNIFICANCE

Metal bldgs: e; 35 yrs; W, 12 yrs. Business here 50+ yrs, Lawrence Valli, owner. Orig. started 1915. Inc., 1920.

44. DESCRIPTION OF ENVIRONMENT AND OUTBUILDINGS

vacant lots either side, front, vacant & school across. Iron yard beside brick bldg; across LaSalle metal bldg.

45. SOURCES OF INFORMATION

Lawrence Valli, Owner., has photos.

46. PREPARED BY Judith Hunt

47. ORGANIZATION UMSL Arch. Survey

48. DATE

49. REVISION DATE(S)

RETURN THIS FORM WHEN COMPLETED TO: OFFICE OF HISTORIC PRESERVATION
P.O. BOX 176
JEFFERSON CITY, MISSOURI 65102
PH. 314-751-4096

IF ADDITIONAL SPACE IS NEEDED, ATTACH SEPARATE SHEET(S) TO THIS FORM

1. NO. 2. COUNTY 4. PRESENT LOCAL NAME(S) OR DESIGNATION(S) 5. OTHER NAME(S) 6. TOWNSHIP RANGE SECTION

MISSOURI OFFICE OF HISTORIC PRESERVATION

ARCHITECTURAL/HISTORIC INVENTORY SURVEY FORM SLC-AS-003-167

1. NO. OPS Ae 2

2. COUNTY

3. LOCATION OF NEGATIVES UMSL Arch. Survey

4. PRESENT LOCAL NAME(S) OR DESIGNATION(S)
3110 LaSalle (corner Cardinal)

5. OTHER NAME(S)
LaSalle Iron Works

6. SPECIFIC LEGAL LOCATION
TOWNSHIP _____ RANGE _____ SECTION _____
IF CITY OR TOWN, STREET ADDRESS

7. CITY OR TOWN IF RURAL, VICINITY

8. DESCRIPTION OF LOCATION
See Ae 1
Directly across from school bldg.

9. COORDINATES UTM
LAT
LONG

10. SITE ( ) STRUCTURE ( )
BUILDING (X) OBJECT ( )

11. ON NATIONAL REGISTER? YES ( ) NO (X)

12. IS IT ELIGIBLE? YES ( ) NO ( )

13. PART OF ESTAB. HIST. DISTRICT? YES ( ) NO (X)

14. DISTRICT POTENTIAL? YES ( ) NO ( )

15. NAME OF ESTABLISHED DISTRICT

16. THEMATIC CATEGORY

17. DATE(S) OR PERIOD
Pre-1915

18. STYLE OR DESIGN
vernacular/modern industrial

19. ARCHITECT OR ENGINEER

20. CONTRACTOR OR BUILDER

21. ORIGINAL USE, IF APPARENT
2 story brick section-livery

22. PRESENT USE
iron works/office

23. OWNERSHIP PUBLIC ( ) PRIVATE (X)

24. OWNER'S NAME AND ADDRESS IF KNOWN
Lawrence Valli

25. OPEN TO PUBLIC? YES ( ) NO (X)

26. LOCAL CONTACT PERSON OR ORGANIZATION

27. OTHER SURVEYS IN WHICH INCLUDED

28. NO. OF STORIES 1

29. BASEMENT? YES ( ) NO ( )
prob. not

30. FOUNDATION MATERIAL

31. WALL CONSTRUCTION
metal/masonry

32. ROOF TYPE AND MATERIAL
flat/skylights

33. NO. OF BAYS e
FRONT 17 SIDE 6

34. WALL TREATMENT
brick, metal ptd.

35. PLAN SHAPE rect.

36. CHANGES (EXPLAIN IN NO. 42) ADDITION ( ) ALTERED ( ) MOVED ( )

37. CONDITION
INTERIOR good
EXTERIOR

38. PRESERVATION UNDERWAY? YES (X) NO ( )

39. ENDANGERED? BY WHAT? YES ( ) NO ( )

40. VISIBLE FROM PUBLIC ROAD? YES (X) NO ( )

41. DISTANCE FROM AND FRONTAGE ON ROAD LaSalle @150' Cardinal @100'

42. FURTHER DESCRIPTION OF IMPORTANT FEATURES



43. HISTORY AND SIGNIFICANCE
NW section of 2-story brick iron works was a livery stable - front part was office prior to 1915. Office lobby has photos from 50 yrs. ago. Large two-story bldg., large bay & large paned windows.

44. DESCRIPTION OF ENVIRONMENT AND OUTBUILDINGS

45. SOURCES OF INFORMATION

46. PREPARED BY
Judith Hunt

47. ORGANIZATION
UMSL Arch. Survey

48. DATE

49. REVISION DATE(S)

RETURN THIS FORM WHEN COMPLETED TO: OFFICE OF HISTORIC PRESERVATION
P.O. BOX 176
JEFFERSON CITY, MISSOURI 65102
PH. 314-751-4096

IF ADDITIONAL SPACE IS NEEDED, ATTACH SEPARATE SHEET(S) TO THIS FORM

1. NO.
2. COUNTY
3. PRESENT LOCAL NAME(S) OR DESIGNATION(S)
5. OTHER NAME(S)
6. TOWNSHIP
RANGE
SECTION

MISSOURI OFFICE OF HISTORIC PRESERVATION

ARCHITECTURAL/HISTORIC INVENTORY SURVEY FORM SLC-AS-003-168

1. NO. OPS As 4

2. COUNTY

3. LOCATION OF NEGATIVES UMSL Arch. Survey

4. PRESENT LOCAL NAME(S) OR DESIGNATION(S) 3137 & 3137A LaSalle

5. OTHER NAME(S) row house

6. SPECIFIC LEGAL LOCATION TOWNSHIP_____ RANGE_____ SECTION _____
IF CITY OR TOWN, STREET ADDRESS

7. CITY OR TOWN IF RURAL, VICINITY

8. DESCRIPTION OF LOCATION
See OPS As 3
vacant to e. & n.

9. COORDINATES UTM
LAT
LONG

10. SITE ( ) STRUCTURE ( )
BUILDING (X) OBJECT ( )

11. ON NATIONAL REGISTER ? YES ( ) NO (X)

12. IS IT ELIGIBLE? YES ( ) NO ( )

13. PART OF ESTAB. HIST. DISTRICT? YES ( ) NO (X)

14. DISTRICT POTENTIAL? YES ( ) NO ( )

15. NAME OF ESTABLISHED DISTRICT

16. THEMATIC CATEGORY

17. DATE(S) OR PERIOD 1850+ ?

18. STYLE OR DESIGN ~~vernacular~~/Classic infl.

19. ARCHITECT OR ENGINEER

20. CONTRACTOR OR BUILDER

21. ORIGINAL USE, IF APPARENT resid.

22. PRESENT USE vacant-may be abandoned

23. OWNERSHIP City ? PUBLIC ( ) PRIVATE ( )

24. OWNER'S NAME AND ADDRESS IF KNOWN

25. OPEN TO PUBLIC? YES ( ) NO (X)

26. LOCAL CONTACT PERSON OR ORGANIZATION

27. OTHER SURVEYS IN WHICH INCLUDED

28. NO. OF STORIES 2

29. BASEMENT ? YES (X) NO ( )

30. FOUNDATION MATERIAL stone, cut front; side rubble

31. WALL CONSTRUCTION brick

32. ROOF TYPE AND MATERIAL flat

33. NO. OF BAYS FRONT 5e SIDE 4

34. WALL TREATMENT w. side plastered

35. PLAN SHAPE rect.

36. CHANGES (EXPLAIN IN NO. 42) ADDITION ( ) ALTERED ( ) MOVED ( )

37. CONDITION
INTERIOR_____
EXTERIOR poor

38. PRESERVATION UNDERWAY ? ? YES ( ) NO ( )

39. ENDANGERED? BY WHAT ? YES ( ) NO ( )

40. VISIBLE FROM PUBLIC ROAD ? YES (X) NO ( )

41. DISTANCE FROM AND FRONTAGE ON ROAD 12' @15'

42. FURTHER DESCRIPTION OF IMPORTANT FEATURES
5 bays on facade; 4 on e., none w side. Decorated wooden cornice, plain frieze. Brick chimney. Segmental arch windows, detailing carved in wood infill. 2 light transoms over doors. Later front door. Stone steps.



43. HISTORY AND SIGNIFICANCE

44. DESCRIPTION OF ENVIRONMENT AND OUTBUILDINGS
See OPS As 3

45. SOURCES OF INFORMATION
neighbor

46. PREPARED BY Judith Hunt

47. ORGANIZATION UMSL Arch. Survey

48. DATE

49. REVISION DATE(S)

RETURN THIS FORM WHEN COMPLETED TO: OFFICE OF HISTORIC PRESERVATION
P.O. BOX 176
JEFFERSON CITY, MISSOURI 65102
PH. 314-751-4096

IF ADDITIONAL SPACE IS NEEDED, ATTACH SEPARATE SHEET(S) TO THIS FORM

1. NO.
2. COUNTY
4. PRESENT LOCAL NAME(S) OR DESIGNATION(S)
5. OTHER NAME(S)
6. TOWNSHIP
RANGE
SECTION



MISSOURI OFFICE OF HISTORIC PRESERVATION

ARCHITECTURAL/HISTORIC INVENTORY SURVEY FORM SLC-PS-003-169

1. NO. OPS As 3

2. COUNTY

UMSL Arch. Survey

3. LOCATION OF NEGATIVES s. side previous Roll 3 #6

4. PRESENT LOCAL NAME(S) OR DESIGNATION(S)
Compton Hill Baptist Church

5. OTHER NAME(S)
3139 LaSalle

6. SPECIFIC LEGAL LOCATION
TOWNSHIP _____ RANGE _____ SECTION _____
IF CITY OR TOWN, STREET ADDRESS

7. CITY OR TOWN IF RURAL, VICINITY

8. DESCRIPTION OF LOCATION
prkg. lot on side; vacant across LaSalle. to N. small later addition parish hse; brick row house.

9. COORDINATES UTM
LAT
LONG

10. SITE ( ) STRUCTURE ( )
BUILDING (X) OBJECT ( )

11. ON NATIONAL REGISTER? YES ( ) NO (X)

12. IS IT ELIGIBLE? YES ( ) NO ( )

13. PART OF ESTAB. HIST. DISTRICT? YES ( ) NO (X)

14. DISTRICT POTENTIAL? YES ( ) NO ( )

15. NAME OF ESTABLISHED DISTRICT

16. THEMATIC CATEGORY

17. DATE(S) OR PERIOD
unk., reblt. 1944; 1984 add

18. STYLE OR DESIGN
vernacular, eclectic influence

19. ARCHITECT OR ENGINEER

20. CONTRACTOR OR BUILDER

21. ORIGINAL USE, IF APPARENT

22. PRESENT USE
Church

23. OWNERSHIP PUBLIC ( ) PRIVATE (X)

24. OWNER'S NAME AND ADDRESS IF KNOWN

25. OPEN TO PUBLIC? YES ( ) NO ( )

26. LOCAL CONTACT PERSON OR ORGANIZATION
Rev. Nathaniel Bland, on sign

27. OTHER SURVEYS IN WHICH INCLUDED

28. NO. OF STORIES 1

29. BASEMENT? YES ( ) NO ( )

30. FOUNDATION MATERIAL
stone

31. WALL CONSTRUCTION
brick

32. ROOF TYPE AND MATERIAL
gable asphalt tile

33. NO. OF BAYS
FRONT 9 SIDE

34. WALL TREATMENT
running bond

35. PLAN SHAPE T

36. CHANGES (EXPLAIN IN NO. 42) ADDITION (X) ALTERED (X) MOVED ( )

37. CONDITION
INTERIOR _____
EXTERIOR excellent

38. PRESERVATION UNDERWAY? YES (X) NO ( )

39. ENDANGERED? BY WHAT? YES ( ) NO ( )

40. VISIBLE FROM PUBLIC ROAD? YES (X) NO ( )

41. DISTANCE FROM AND FRONTAGE ON ROAD 25' @95'

42. FURTHER DESCRIPTION OF IMPORTANT FEATURES
W. side has segmental brick arches over bays; 4 row dentil-entablature. Coal chute, but no windows visible for cellar. Pseudo stepped parapet (prob. '44 facade) 4 tall arched windows, 5 small on facade. On E. dining room & kitchen added 1984, pent roof, shingles, buff brick arches.



43. HISTORY AND SIGNIFICANCE
Cornerstone: "Congregation organized 1867; rebuilt in 1944." -refers to rear addition.

44. DESCRIPTION OF ENVIRONMENT AND OUTBUILDINGS

45. SOURCES OF INFORMATION
neighbor

46. PREPARED BY
Judith Hunt

47. ORGANIZATION
UMSL Arch. Survey

48. DATE

49. REVISION DATE(S)

RETURN THIS FORM WHEN COMPLETED TO: OFFICE OF HISTORIC PRESERVATION
P.O. BOX 176
JEFFERSON CITY, MISSOURI 65102
PH. 314-751-4096

IF ADDITIONAL SPACE IS NEEDED, ATTACH SEPARATE SHEET(S) TO THIS FORM

1. NO. 2. COUNTY 3. LOCATION OF NEGATIVES 4. PRESENT LOCAL NAME(S) OR DESIGNATION(S) 5. OTHER NAME(S) 6. TOWNSHIP RANGE SECTION

MISSOURI OFFICE OF HISTORIC PRESERVATION

ARCHITECTURAL/HISTORIC INVENTORY SURVEY FORM SLC-AS-003-140

1. NO. MLK Js 1

2. COUNTY

3. LOCATION OF NEGATIVES UMSL Arch. Survey

4. PRESENT LOCAL NAME(S) OR DESIGNATION(S) 19- - Martin Luther King Dr.

5. OTHER NAME(S) (sign) Bill's Washer ? Repairs

6. SPECIFIC LEGAL LOCATION
TOWNSHIP_____ RANGE_____ SECTION _____
IF CITY OR TOWN, STREET ADDRESS

7. CITY OR TOWN IF RURAL, VICINITY

8. DESCRIPTION OF LOCATION

9. COORDINATES UTM
LAT
LONG

10. SITE ( ) STRUCTURE ( )
BUILDING (X) OBJECT ( )

11. ON NATIONAL REGISTER? YES ( ) NO (X)

12. IS IT ELIGIBLE? YES ( ) NO ( )

13. PART OF ESTAB. HIST. DISTRICT? YES ( ) NO (X)

14. DISTRICT POTENTIAL? YES ( ) NO ( )

15. NAME OF ESTABLISHED DISTRICT

16. THEMATIC CATEGORY

17. DATE(S) OR PERIOD extant 1883

18. STYLE OR DESIGN vernacular Renaiss. rev

19. ARCHITECT OR ENGINEER

20. CONTRACTOR OR BUILDER

21. ORIGINAL USE, IF APPARENT commerc./~~resid.~~

22. PRESENT USE same

23. OWNERSHIP PUBLIC ( ) PRIVATE (X)

24. OWNER'S NAME AND ADDRESS IF KNOWN

25. OPEN TO PUBLIC? YES ( ) ? NO ( )

26. LOCAL CONTACT PERSON OR ORGANIZATION

27. OTHER SURVEYS IN WHICH INCLUDED

28. NO. OF STORIES 3

29. BASEMENT? YES ( ) NO ( )

30. FOUNDATION MATERIAL

31. WALL CONSTRUCTION masonry

32. ROOF TYPE AND MATERIAL flat

33. NO. OF BAYS FRONT 10 SIDE

34. WALL TREATMENT common bond

35. PLAN SHAPE rect.

36. CHANGES (EXPLAIN IN NO. 42) old ADDITION (X) ALTERED ( ) MOVED ( )

37. CONDITION
INTERIOR_____
EXTERIOR good

38. PRESERVATION UNDERWAY? YES ( ) NO ( )

39. ENDANGERED? BY WHAT? YES ( ) NO ( )

40. VISIBLE FROM PUBLIC ROAD? YES (X) NO ( )

41. DISTANCE FROM AND FRONTAGE ON ROAD 15' @25'

42. FURTHER DESCRIPTION OF IMPORTANT FEATURES

Heavy raised-brick architrave w/dentils. Two-header high segmental arch w/roll moulding over 3rd fl. windows. Moulding forms straight festoon over 2nd story bays. Cast-iron lower facade, mostly boarded over. 1 story addition to rear, flat roof, plastered masonry. Details suggestive of Rennaissance revival.



43. HISTORY AND SIGNIFICANCE

44. DESCRIPTION OF ENVIRONMENT AND OUTBUILDINGS

45. SOURCES OF INFORMATION Hopkins, Plate 8, 1883

46. PREPARED BY Judith Hunt

47. ORGANIZATION UMSL Arch. Survey

48. DATE

49. REVISION DATE(S)

RETURN THIS FORM WHEN COMPLETED TO: OFFICE OF HISTORIC PRESERVATION
P.O. BOX 176
JEFFERSON CITY, MISSOURI 65102
PH. 314-751-4096

IF ADDITIONAL SPACE IS NEEDED, ATTACH SEPARATE SHEET(S) TO THIS FORM

1. NO. 2. COUNTY 4. PRESENT LOCAL NAME(S) OR DESIGNATION(S) 5. OTHER NAME(S) 6. TOWNSHIP RANGE SECTION

MISSOURI OFFICE OF HISTORIC PRESERVATION

ARCHITECTURAL/HISTORIC INVENTORY SURVEY FORM SLC-AS-003-171

1. NO. MLK P n l

2. COUNTY

3. LOCATION OF NEGATIVES USML Arch. Survey

4. PRESENT LOCAL NAME(S) OR DESIGNATION(S) 1928-30 Martin Luther King Drive

5. OTHER NAME(S) General Accessories & Supply

6. SPECIFIC LEGAL LOCATION TOWNSHIP_____ RANGE_____ SECTION _____
IF CITY OR TOWN, STREET ADDRESS

7. CITY OR TOWN IF RURAL, VICINITY

8. DESCRIPTION OF LOCATION

9. COORDINATES UTM
LAT
LONG

10. SITE ( ) STRUCTURE ( )
BUILDING (X) OBJECT ( )

11. ON NATIONAL REGISTER? YES ( ) NO (X)

12. IS IT ELIGIBLE? YES ( ) NO ( )

13. PART OF ESTAB. HIST. DISTRICT? YES ( ) NO (X)

14. DISTRICT POTENTIAL? YES ( ) NO ( )

15. NAME OF ESTABLISHED DISTRICT

16. THEMATIC CATEGORY

17. DATE(S) OR PERIOD 1920s ?

18. STYLE OR DESIGN Art Deco influence

19. ARCHITECT OR ENGINEER

20. CONTRACTOR OR BUILDER

21. ORIGINAL USE, IF APPARENT commercial/residential

22. PRESENT USE commerc

23. OWNERSHIP PUBLIC ( ) PRIVATE (X)

24. OWNER'S NAME AND ADDRESS IF KNOWN

25. OPEN TO PUBLIC? YES (X) NO ( )

26. LOCAL CONTACT PERSON OR ORGANIZATION

27. OTHER SURVEYS IN WHICH INCLUDED

28. NO. OF STORIES 3

29. BASEMENT? YES ( ) NO ( )

30. FOUNDATION MATERIAL

31. WALL CONSTRUCTION masonry

32. ROOF TYPE AND MATERIAL flat

33. NO. OF BAYS FRONT 15 SIDE

34. WALL TREATMENT

35. PLAN SHAPE L

36. CHANGES (EXPLAIN IN NO. 42) ADDITION (X) ALTERED ( ) MOVED ( )

37. CONDITION
INTERIOR_____
EXTERIOR excellent

38. PRESERVATION UNDERWAY? YES (X) NO ( )

39. ENDANGERED? BY WHAT? YES ( ) NO ( )

40. VISIBLE FROM PUBLIC ROAD? YES ( ) NO ( )

41. DISTANCE FROM AND FRONTAGE ON ROAD 40' + 75' add

42. FURTHER DESCRIPTION OF IMPORTANT FEATURES

Decorative roof line, arch & finial centered. Wide cornice w/paired brackets. Tile for this & window architraves. Lower wide cornices w/brackets either side of central bay. Transoms on lower windows boarded over. White-brick-faced, w/green geometric course above upper windows. Raised traceries on lower piers of white tile



43. HISTORY AND SIGNIFICANCE Details suggestive of Art. Deco. style. One story addition to e., of concrete blocks.

44. DESCRIPTION OF ENVIRONMENT AND OUTBUILDINGS

45. SOURCES OF INFORMATION

46. PREPARED BY Judith Hunt

47. ORGANIZATION UMSL Arch. Survey

48. DATE

49. REVISION DATE(S)

RETURN THIS FORM WHEN COMPLETED TO: OFFICE OF HISTORIC PRESERVATION
P.O. BOX 176
JEFFERSON CITY, MISSOURI 65102
PH. 314-751-4096

IF ADDITIONAL SPACE IS NEEDED, ATTACH SEPARATE SHEET(S) TO THIS FORM

1. NO. 2. COUNTY 3. PRESENT LOCAL NAME(S) OR DESIGNATION(S) 4. OTHER NAME(S) 5. TOWNSHIP RANGE SECTION


FREE
PARKING

MISSOURI OFFICE OF HISTORIC PRESERVATION

ARCHITECTURAL/HISTORIC INVENTORY SURVEY FORM SLC-AS-003-192

1. NO. MLK on 1

2. COUNTY

3. LOCATION OF NEGATIVES UMSL ARCH. SURVEY

4. PRESENT LOCAL NAME(S) OR DESIGNATION(S) 2000 Martin Luther King Dr. (corner 20th)

5. OTHER NAME(S) Mantia's Pkg. Liquor

6. SPECIFIC LEGAL LOCATION
TOWNSHIP_____ RANGE_____ SECTION _____
IF CITY OR TOWN, STREET ADDRESS

7. CITY OR TOWN IF RURAL, VICINITY

8. DESCRIPTION OF LOCATION
Commercial area. Empty lots across street.

9. COORDINATES UTM
LAT
LONG

10. SITE( ) STRUCTURE( )
BUILDING (X) OBJECT( )

11. ON NATIONAL REGISTER? YES( ) NO (X)

12. IS IT ELIGIBLE? YES( ) NO( )

13. PART OF ESTAB. HIST. DISTRICT? YES( ) NO (X)

14. DISTRICT POTENTIAL? YES( ) NO( )

15. NAME OF ESTABLISHED DISTRICT

16. THEMATIC CATEGORY

17. DATE(S) OR PERIOD pre-1883 ?

18. STYLE OR DESIGN vernacular Classic infl

19. ARCHITECT OR ENGINEER

20. CONTRACTOR OR BUILDER

21. ORIGINAL USE, IF APPARENT commerc./resid

22. PRESENT USE same

23. OWNERSHIP PUBLIC( ) PRIVATE(X)

24. OWNER'S NAME AND ADDRESS IF KNOWN

25. OPEN TO PUBLIC? YES( ) NO(X)

26. LOCAL CONTACT PERSON OR ORGANIZATION

27. OTHER SURVEYS IN WHICH INCLUDED

28. NO. OF STORIES 3

29. BASEMENT? YES( ) NO( )

30. FOUNDATION MATERIAL

31. WALL CONSTRUCTION masonry

32. ROOF TYPE AND MATERIAL flat

33. NO. OF BAYS FRONT 19 SIDE

34. WALL TREATMENT dark, rough brick

35. PLAN SHAPE rect.

36. CHANGES (EXPLAIN IN NO. 42) ADDITION( ) ALTERED( ) MOVED( )

37. CONDITION
INTERIOR_____
EXTERIOR excellent

38. PRESERVATION UNDERWAY? YES(X) NO( )

39. ENDANGERED? BY WHAT? YES( ) NO( )

40. VISIBLE FROM PUBLIC ROAD? YES(X) NO( )

41. DISTANCE FROM AND FRONTAGE ON ROAD 15' @40'

42. FURTHER DESCRIPTION OF IMPORTANT FEATURES
Raised-brick quoins at corners. Parapet with raised-brick entablature. 2-over-2 sash, masonry sills. Lower floor: brick piers, plate glass windows. Right side boarded over.



43. HISTORY AND SIGNIFICANCE

44. DESCRIPTION OF ENVIRONMENT AND OUTBUILDINGS

45. SOURCES OF INFORMATION
Hopkins, Plate 8, 1883

46. PREPARED BY
Judith Hunt

47. ORGANIZATION
UMSL Arch. Survey

48. DATE

49. REVISION DATE(S)

RETURN THIS FORM WHEN COMPLETED TO: OFFICE OF HISTORIC PRESERVATION
P.O. BOX 176
JEFFERSON CITY, MISSOURI 65102
PH. 314-751-4096

IF ADDITIONAL SPACE IS NEEDED, ATTACH SEPARATE SHEET(S) TO THIS FORM

1. NO. 2. COUNTY 4. PRESENT LOCAL NAME(S) OR DESIGNATION(S) 5. OTHER NAME(S) 6. TOWNSHIP RANGE SECTION

MISSOURI OFFICE OF HISTORIC PRESERVATION

ARCHITECTURAL/HISTORIC INVENTORY SURVEY FORM SLC-AS-003-143

1. NO. MLK Hs 2

2. COUNTY

3. LOCATION OF NEGATIVES UMSL Arch. Survey

4. PRESENT LOCAL NAME(S) OR DESIGNATION(S) 2100 block, Martin L. King Dr. (corner 21st)

5. OTHER NAME(S)

6. SPECIFIC LEGAL LOCATION
TOWNSHIP_____ RANGE_____ SECTION _____
IF CITY OR TOWN, STREET ADDRESS

7. CITY OR TOWN IF RURAL, VICINITY

8. DESCRIPTION OF LOCATION

9. COORDINATES UTM
LAT
LONG

10. SITE ( ) STRUCTURE ( )
BUILDING (X) OBJECT ( )

11. ON NATIONAL REGISTER? YES ( ) NO (X)

12. IS IT ELIGIBLE? YES ( ) NO ( )

13. PART OF ESTAB. HIST. DISTRICT? YES ( ) NO (X)

14. DISTRICT POTENTIAL? YES ( ) NO ( )

15. NAME OF ESTABLISHED DISTRICT

16. THEMATIC CATEGORY

17. DATE(S) OR PERIOD c. 1910-20 ?

18. STYLE OR DESIGN vernacular/eclectic

19. ARCHITECT OR ENGINEER

20. CONTRACTOR OR BUILDER

21. ORIGINAL USE, IF APPARENT ~~commercial~~

22. PRESENT USE ?

23. OWNERSHIP PUBLIC ( ) PRIVATE (X)

24. OWNER'S NAME AND ADDRESS IF KNOWN

25. OPEN TO PUBLIC? YES ( ) NO (X)

26. LOCAL CONTACT PERSON OR ORGANIZATION

27. OTHER SURVEYS IN WHICH INCLUDED

28. NO. OF STORIES 2

29. BASEMENT? YES ( ) NO ( )

30. FOUNDATION MATERIAL

31. WALL CONSTRUCTION masonry

32. ROOF TYPE AND MATERIAL flat

33. NO. OF BAYS FRONT 3 SIDE

34. WALL TREATMENT common bond-brown brick

35. PLAN SHAPE rect.

36. CHANGES (EXPLAIN IN NO. 42) ADDITION ( ) ALTERED (X) MOVED ( )

37. CONDITION INTERIOR_____ EXTERIOR good

38. PRESERVATION UNDERWAY? YES (X) NO ( )

39. ENDANGERED? BY WHAT? YES ( ) NO ( )

40. VISIBLE FROM PUBLIC ROAD? YES (X) NO ( )

41. DISTANCE FROM AND FRONTAGE ON ROAD 12' @15'

42. FURTHER DESCRIPTION OF IMPORTANT FEATURES

Decorative parapet, w/tile coping & decoration. In gable, round tile medallion w/raised bee design. Upper facade entablature of tile, large upper window surrounded by decorative tile in various patterns. Stone sill, lower facade-surround of bays w/wide tile border w/Classical designs. Bays boarded. Old soft brick on w. side



43. HISTORY AND SIGNIFICANCE

44. DESCRIPTION OF ENVIRONMENT AND OUTBUILDINGS

45. SOURCES OF INFORMATION

46. PREPARED BY Judith Hunt

47. ORGANIZATION UMSL Arch. Survey

48. DATE

49. REVISION DATE(S)

RETURN THIS FORM WHEN COMPLETED TO: OFFICE OF HISTORIC PRESERVATION
P.O. BOX 176
JEFFERSON CITY, MISSOURI 65102
PH. 314-751-4096

IF ADDITIONAL SPACE IS NEEDED, ATTACH SEPARATE SHEET(S) TO THIS FORM

1. NO. 2. COUNTY 3. PRESENT LOCAL NAME(S) OR DESIGNATION(S) 4. OTHER NAME(S) 5. TOWNSHIP RANGE SECTION

MISSOURI OFFICE OF HISTORIC PRESERVATION

ARCHITECTURAL/HISTORIC INVENTORY SURVEY FORM SLC-AS-003-144

1. NO. MLK Hs 1

2. COUNTY

3. LOCATION OF NEGATIVES UMSL Arch. Survey

4. PRESENT LOCAL NAME(S) OR DESIGNATION(S) 2117 Martin Luther King Dr.

5. OTHER NAME(S) Lambert Pharmacal Co.

6. SPECIFIC LEGAL LOCATION
TOWNSHIP _____ RANGE _____ SECTION _____
IF CITY OR TOWN, STREET ADDRESS

7. CITY OR TOWN IF RURAL, VICINITY

8. DESCRIPTION OF LOCATION
Midway of block, facing sout
Vacant either side; bldg. on
corner at 21st.

9. COORDINATES UTM
LAT
LONG

10. SITE ( ) STRUCTURE ( )
BUILDING (X) OBJECT ( )

11. ON NATIONAL REGISTER? YES ( ) NO (X)

12. IS IT ELIGIBLE? YES ( ) NO ( )

13. PART OF ESTAB. HIST. DISTRICT? YES ( ) NO (X)

14. DISTRICT POTENTIAL? YES ( ) NO ( )

15. NAME OF ESTABLISHED DISTRICT

16. THEMATIC CATEGORY

17. DATE(S) OR PERIOD 1912

18. STYLE OR DESIGN eclectic

19. ARCHITECT OR ENGINEER

20. CONTRACTOR OR BUILDER

21. ORIGINAL USE, IF APPARENT industrial

22. PRESENT USE

23. OWNERSHIP PUBLIC ( ) PRIVATE (X)

24. OWNER'S NAME AND ADDRESS IF KNOWN

25. OPEN TO PUBLIC? YES ( ) NO (X)

26. LOCAL CONTACT PERSON OR ORGANIZATION

27. OTHER SURVEYS IN WHICH INCLUDED

28. NO. OF STORIES 9

29. BASEMENT? YES ( ) NO ( )

30. FOUNDATION MATERIAL

31. WALL CONSTRUCTION masonry

32. ROOF TYPE AND MATERIAL flat

33. NO. OF BAYS FRONT 43 SIDE

34. WALL TREATMENT common bond

35. PLAN SHAPE rect

36. CHANGES (EXPLAIN IN NO. 42) ADDITION ( ) ALTERED (X) MOVED ( )

37. CONDITION
INTERIOR _____
EXTERIOR excellent

38. PRESERVATION UNDERWAY? YES (X) NO ( )

39. ENDANGERED? BY WHAT? YES ( ) NO ( )

40. VISIBLE FROM PUBLIC ROAD? YES (X) NO ( )

41. DISTANCE FROM AND FRONTAGE ON ROAD 15' @65'



42. FURTHER DESCRIPTION OF IMPORTANT FEATURES

Altered: top story rear, newer brick, large industry-type metal frames, w. side concreted to 4th fl. Facade: at roof line, recessed area above decorative raised brick & tile course. Below this at 7th fl. level are geometric raised brick & tile decorations. Above, heavy concrete cornice w/brackets ovolo moulding. A similar cornice above lst fl. central doorway of cast concrete w/ flat arch, bearing the company name, enclosing Classically influenced doorway w/columns & pilasters of red granite w/entablature of cast concrete. Front windows stuccoed, lower sides also. Some details suggestive of Classic revival.

43. HISTORY AND SIGNIFICANCE

Blt. as Sayman products factory, reputedly at over qtr. million dollars & fireproof. Business developed into multi-million dollar concern here. (SEE BACK NOTE)

44. DESCRIPTION OF ENVIRONMENT AND OUTBUILDINGS

45. SOURCES OF INFORMATION Mr. Pat Hamill, Marham; MHS Gen. Info files; Sayman, T.M. & L., Meyer, A. C. Earlier yrs. of Drug & Allied Trd. des.

46. PREPARED BY Judith Hunt

47. ORGANIZATION UMSL Arch. Survey

48. DATE

49. REVISION DATE(S)

RETURN THIS FORM WHEN COMPLETED TO: OFFICE OF HISTORIC PRESERVATION
P.O. BOX 176
JEFFERSON CITY, MISSOURI 65102
PH. 314-751-4096

IF ADDITIONAL SPACE IS NEEDED, ATTACH SEPARATE SHEET(S) TO THIS FORM

1. NO. 2. COUNTY 3. PRESENT LOCAL NAME(S) OR DESIGNATION(S) 4. OTHER NAME(S) 5. TOWNSHIP RANGE SECTION

MISSOURI OFFICE OF HISTORIC PRESERVATION

ARCHITECTURAL/HISTORIC INVENTORY SURVEY FORM SLC-AS-003-175

1. NO. MLK G se 4

2. COUNTY

3. LOCATION OF NEGATIVES UMSL Arch. Survey

4. PRESENT LOCAL NAME(S) OR DESIGNATION(S)
2201 Martin Luther King Drive (corner 22nd)

5. OTHER NAME(S)
formerly Avenue Packing Company

6. SPECIFIC LEGAL LOCATION
TOWNSHIP _____ RANGE _____ SECTION _____
IF CITY OR TOWN, STREET ADDRESS

7. CITY OR TOWN IF RURAL, VICINITY

8. DESCRIPTION OF LOCATION
vacant to w., to e. Lambert bldg. to n., commercial on Cole St.

9. COORDINATES UTM
LAT
LONG

10. SITE ( ) STRUCTURE ( )
BUILDING (X) OBJECT ( )

11. ON NATIONAL REGISTER? YES ( ) NO (X)

12. IS IT ELIGIBLE? YES ( ) NO ( )

13. PART OF ESTAB. HIST. DISTRICT? YES ( ) NO (X)

14. DISTRICT POTENTIAL? YES ( ) NO ( )

15. NAME OF ESTABLISHED DISTRICT

16. THEMATIC CATEGORY

17. DATE(S) OR PERIOD
c 1890 ?

18. STYLE OR DESIGN
vernacular/ lat Victorian

19. ARCHITECT OR ENGINEER

20. CONTRACTOR OR BUILDER

21. ORIGINAL USE, IF APPARENT
commerc./resid.

22. PRESENT USE
vacant

23. OWNERSHIP PUBLIC ( ) PRIVATE (X)

24. OWNER'S NAME AND ADDRESS IF KNOWN

25. OPEN TO PUBLIC? YES ( ) NO (X)

26. LOCAL CONTACT PERSON OR ORGANIZATION

27. OTHER SURVEYS IN WHICH INCLUDED

28. NO. OF STORIES 2

29. BASEMENT? YES ( ) ? NO ( )

30. FOUNDATION MATERIAL
stone-faced

31. WALL CONSTRUCTION
masonry

32. ROOF TYPE AND MATERIAL
flat

33. NO. OF BAYS FRONT 10 SIDE 15

34. WALL TREATMENT
common bond

35. PLAN SHAPE rect

36. CHANGES (EXPLAIN IN NO. 42) ADDITION ( ) ALTERED ( ) MOVED ( )

37. CONDITION
INTERIOR _____
EXTERIOR poor

38. PRESERVATION UNDERWAY? YES ( ) NO ( )

39. ENDANGERED? BY WHAT? YES ( ) NO ( )

40. VISIBLE FROM PUBLIC ROAD? YES ( ) NO (X)

41. DISTANCE FROM AND FRONTAGE ON ROAD 12' @27'

42. FURTHER DESCRIPTION OF IMPORTANT FEATURES



Facade: no cornice; low-arched windows w/segmental arches (2 headers high). Cast-iron lower cornice w/dentils, plain entablature, sq. columns at sides, w. foliated capitals; to left slender twisted ½ column w/ foliated capitals. Lower angled entry door, facade, bays with transoms framed in wood. Lower voids boarded over. Side: segmental arches w/concrete keystoned-incised w/line design. Small arched windows over doors & at lintel level, w/segmental arch w/keystone-2light vertical mutin stone sills w/brackets. Large chimney on west side, 2 smal on e.

43. MAJOR BIBLIOGRAPHICAL REFERENCES

44. DESCRIPTION OF ENVIRONMENT AND OUTBUILDINGS

45. SOURCES OF INFORMATION

46. PREPARED BY
Judith Hunt

47. ORGANIZATION
UMSL Arch. Survey

48. DATE

49. REVISION DATE(S)

RETURN THIS FORM WHEN COMPLETED TO: OFFICE OF HISTORIC PRESERVATION
P.O. BOX 176
JEFFERSON CITY, MISSOURI 65102
PH. 314-751-4096

IF ADDITIONAL SPACE IS NEEDED, ATTACH SEPARATE SHEET(S) TO THIS FORM

1. NO. 2. COUNTY 4. PRESENT LOCAL NAME(S) OR DESIGNATION(S) 5. OTHER NAME(S) 6. TOWNSHIP RANGE SECTION

MISSOURI OFFICE OF HISTORIC PRESERVATION

ARCHITECTURAL/HISTORIC INVENTORY SURVEY FORM SLC-AS-003-176

1. NO. MLK L e 6

2. COUNTY

3. LOCATION OF NEGATIVES UMSL Arch. Survey

4. PRESENT LOCAL NAME(S) OR DESIGNATION(S) 2300 Martin Luther King Drive

5. OTHER NAME(S) E Z Auto Repair 241-7236

6. SPECIFIC LEGAL LOCATION
TOWNSHIP _____ RANGE _____ SECTION _____
IF CITY OR TOWN, STREET ADDRESS

7. CITY OR TOWN IF RURAL, VICINITY

8. DESCRIPTION OF LOCATION
Vacant across, to Carr Lane Sch., vacant lot to e., row hosues to s.

9. COORDINATES UTM
LAT
LONG

10. SITE ( ) STRUCTURE ( )
BUILDING (X) OBJECT ( )

11. ON NATIONAL REGISTER ? YES ( ) NO (X)

12. IS IT ELIGIBLE ? YES ( ) NO ( )

13. PART OF ESTAB. HIST. DISTRICT ? YES ( ) NO (X)

14. DISTRICT POTENTIAL ? YES ( ) NO ( )

15. NAME OF ESTABLISHED DISTRICT

16. THEMATIC CATEGORY

17. DATE(S) OR PERIOD modern

18. STYLE OR DESIGN commercial

19. ARCHITECT OR ENGINEER

20. CONTRACTOR OR BUILDER

21. ORIGINAL USE, IF APPARENT garage, service sta.

22. PRESENT USE garage

23. OWNERSHIP PUBLIC ( ) PRIVATE (X)

24. OWNER'S NAME AND ADDRESS IF KNOWN

25. OPEN TO PUBLIC ? YES (X) NO ( )

26. LOCAL CONTACT PERSON OR ORGANIZATION

27. OTHER SURVEYS IN WHICH INCLUDED

28. NO. OF STORIES 1

29. BASEMENT ? YES ( ) NO ( )

30. FOUNDATION MATERIAL

31. WALL CONSTRUCTION concrete block

32. ROOF TYPE AND MATERIAL flat

33. NO. OF BAYS FRONT 8 SIDE

34. WALL TREATMENT painted

35. PLAN SHAPE rect.

36. CHANGES (EXPLAIN IN NO. 42) ADDITION ( ) ALTERED ( ) MOVED ( )

37. CONDITION
INTERIOR _____
EXTERIOR good

38. PRESERVATION UNDERWAY ? YES (X) NO ( )

39. ENDANGERED ? BY WHAT ? YES ( ) NO ( )

40. VISIBLE FROM PUBLIC ROAD ? YES (X) NO ( )

41. DISTANCE FROM AND FRONTAGE ON ROAD 25' 075'

42. FURTHER DESCRIPTION OF IMPORTANT FEATURES
4 large bays.



43. HISTORY AND SIGNIFICANCE

44. DESCRIPTION OF ENVIRONMENT AND OUTBUILDINGS

45. SOURCES OF INFORMATION

46. PREPARED BY Judith Hunt

47. ORGANIZATION UMSL Arch. Survey

48. DATE

49. REVISION DATE(S)

RETURN THIS FORM WHEN COMPLETED TO: OFFICE OF HISTORIC PRESERVATION
P.O. BOX 176
JEFFERSON CITY, MISSOURI 65102
PH. 314-751-4096

IF ADDITIONAL SPACE IS NEEDED, ATTACH SEPARATE SHEET(S) TO THIS FORM

1. NO. 2. COUNTY 3. PRESENT LOCAL NAME(S) OR DESIGNATION(S) 4. OTHER NAME(S) 5. TOWNSHIP RANGE SECTION

MISSOURI OFFICE OF HISTORIC PRESERVATION

ARCHITECTURAL/HISTORIC INVENTORY SURVEY FORM SLC-AS-003-177

1. NO. K Bn 14

2. COUNTY

3. LOCATION OF NEGATIVES UMSL Arch. Survey

4. PRESENT LOCAL NAME(S) OR DESIGNATION(S) 4859 Martin Luther King Dr.

5. OTHER NAME(S) (sign) was Antiques

6. SPECIFIC LEGAL LOCATION TOWNSHIP_____ RANGE_____ SECTION _____
IF CITY OR TOWN, STREET ADDRESS

7. CITY OR TOWN IF RURAL, VICINITY

8. DESCRIPTION OF LOCATION
Commercial area.

9. COORDINATES UTM
LAT
LONG

10. SITE ( ) STRUCTURE ( )
BUILDING (X) OBJECT ( )

11. ON NATIONAL REGISTER? YES ( ) NO (X)

12. IS IT ELIGIBLE? YES ( ) NO ( )

13. PART OF ESTAB. HIST. DISTRICT? YES ( ) NO (X)

14. DISTRICT POTENTIAL? YES ( ) NO ( )

15. NAME OF ESTABLISHED DISTRICT

16. THEMATIC CATEGORY

17. DATE(S) OR PERIOD

18. STYLE OR DESIGN remodelled

19. ARCHITECT OR ENGINEER

20. CONTRACTOR OR BUILDER

21. ORIGINAL USE, IF APPARENT commerc/resid.

22. PRESENT USE vacant ?

23. OWNERSHIP PUBLIC ( ) PRIVATE (X)

24. OWNER'S NAME AND ADDRESS IF KNOWN

25. OPEN TO PUBLIC? YES (X) NO ( )

26. LOCAL CONTACT PERSON OR ORGANIZATION

27. OTHER SURVEYS IN WHICH INCLUDED

28. NO. OF STORIES 2

29. BASEMENT? YES ( ) NO ( )

30. FOUNDATION MATERIAL concrete

31. WALL CONSTRUCTION masonry

32. ROOF TYPE AND MATERIAL flat

33. NO. OF BAYS FRONT 6 SIDE

34. WALL TREATMENT

35. PLAN SHAPE

36. CHANGES (EXPLAIN IN NO. 42) ADDITION ( ) ALTERED ( ) MOVED ( )

37. CONDITION INTERIOR_____ EXTERIOR fair

38. PRESERVATION UNDERWAY? YES ( ) NO ( )

39. ENDANGERED? BY WHAT? YES ( ) NO ( )

40. VISIBLE FROM PUBLIC ROAD? YES (X) NO ( )

41. DISTANCE FROM AND FRONTAGE ON ROAD 15' 20'

42. FURTHER DESCRIPTION OF IMPORTANT FEATURES
Apparently windows recut, lower facade completely remodelled. Segmental arch over windows on side.



43. HISTORY AND SIGNIFICANCE

44. DESCRIPTION OF ENVIRONMENT AND OUTBUILDINGS

45. SOURCES OF INFORMATION

46. PREPARED BY J. Hunt

47. ORGANIZATION UMSL Arch. Survey

48. DATE

49. REVISION DATE(S)

RETURN THIS FORM WHEN COMPLETED TO: OFFICE OF HISTORIC PRESERVATION
P.O. BOX 176
JEFFERSON CITY, MISSOURI 65102
PH. 314-751-4096

IF ADDITIONAL SPACE IS NEEDED, ATTACH SEPARATE SHEET(S) TO THIS FORM

1. NO. 2. COUNTY 3. PRESENT LOCAL NAME(S) OR DESIGNATION(S) 4. OTHER NAME(S) 5. TOWNSHIP RANGE SECTION

MISSOURI OFFICE OF HISTORIC PRESERVATION

ARCHITECTURAL/HISTORIC INVENTORY SURVEY FORM SLC-AS-003-178

1. NO. K Bn 13

2. COUNTY

3. LOCATION OF NEGATIVES UMSL Arch. Survey

4. PRESENT LOCAL NAME(S) OR DESIGNATION(S) 4861 Martin Luther King Dr.

5. OTHER NAME(S) Vaughn's Guns

6. SPECIFIC LEGAL LOCATION TOWNSHIP_____ RANGE_____ SECTION _____
IF CITY OR TOWN, STREET ADDRESS

7. CITY OR TOWN IF RURAL, VICINITY

8. DESCRIPTION OF LOCATION
Commercial area.

9. COORDINATES UTM
LAT
LONG

10. SITE ( ) STRUCTURE ( )
BUILDING (X) OBJECT ( )

11. ON NATIONAL REGISTER? YES ( ) NO (X)

12. IS IT ELIGIBLE? YES ( ) NO ( )

13. PART OF ESTAB. HIST. DISTRICT? YES ( ) NO (X)

14. DISTRICT POTENTIAL? YES ( ) NO ( )

15. NAME OF ESTABLISHED DISTRICT

16. THEMATIC CATEGORY

17. DATE(S) OR PERIOD

18. STYLE OR DESIGN refaced

19. ARCHITECT OR ENGINEER

20. CONTRACTOR OR BUILDER

21. ORIGINAL USE, IF APPARENT commerc./resid.

22. PRESENT USE same

23. OWNERSHIP PUBLIC ( ) PRIVATE (X)

24. OWNER'S NAME AND ADDRESS IF KNOWN

25. OPEN TO PUBLIC? YES (X) NO ( )

26. LOCAL CONTACT PERSON OR ORGANIZATION

27. OTHER SURVEYS IN WHICH INCLUDED

28. NO. OF STORIES 2

29. BASEMENT? YES ( ) ? NO ( )

30. FOUNDATION MATERIAL

31. WALL CONSTRUCTION masonry

32. ROOF TYPE AND MATERIAL flat

33. NO. OF BAYS FRONT 6 SIDE

34. WALL TREATMENT painted

35. PLAN SHAPE rect.

36. CHANGES (EXPLAIN IN NO. 42) ADDITION ( ) ALTERED (X) MOVED ( )

37. CONDITION INTERIOR_____ EXTERIOR fair

38. PRESERVATION UNDERWAY? YES ( ) NO (X)

39. ENDANGERED? BY WHAT? YES ( ) NO ( )

40. VISIBLE FROM PUBLIC ROAD? YES (X) NO ( )

41. DISTANCE FROM AND FRONTAGE ON ROAD 15' @20'

42. FURTHER DESCRIPTION OF IMPORTANT FEATURES
Front refaced. Segmental arches over windows on side.



43. HISTORY AND SIGNIFICANCE

44. DESCRIPTION OF ENVIRONMENT AND OUTBUILDINGS

45. SOURCES OF INFORMATION

46. PREPARED BY J. Hunt

47. ORGANIZATION UMSL Arch. Survey

48. DATE

49. REVISION DATE(S)

RETURN THIS FORM WHEN COMPLETED TO: OFFICE OF HISTORIC PRESERVATION
P.O. BOX 176
JEFFERSON CITY, MISSOURI 65102
PH. 314-751-4096

IF ADDITIONAL SPACE IS NEEDED, ATTACH SEPARATE SHEET(S) TO THIS FORM

1. NO. | 2. COUNTY | 4. PRESENT LOCAL NAME(S) OR DESIGNATION(S) | 5. OTHER NAME(S) | 6. TOWNSHIP | RANGE | SECTION

MISSOURI OFFICE OF HISTORIC PRESERVATION

ARCHITECTURAL/HISTORIC INVENTORY SURVEY FORM SLC-AS-008-179

1. NO. K Bn 12

2. COUNTY

3. LOCATION OF NEGATIVES UMSL Arch Survey

4. PRESENT LOCAL NAME(S) OR DESIGNATION(S)
4865 Martin Luther King & 4863 Martin Luther King

5. OTHER NAME(S)
Paradise Lounge & Johnson's Superette

6. SPECIFIC LEGAL LOCATION
TOWNSHIP _____ RANGE _____ SECTION _____
IF CITY OR TOWN, STREET ADDRESS

7. CITY OR TOWN IF RURAL, VICINITY

8. DESCRIPTION OF LOCATION
Commercial

9. COORDINATES UTM
LAT
LONG

10. SITE ( ) STRUCTURE ( )
BUILDING (X) OBJECT ( )

11. ON NATIONAL REGISTER? YES ( ) NO (X)

12. IS IT ELIGIBLE? YES ( ) NO ( )

13. PART OF ESTAB. HIST. DISTRICT? YES ( ) NO (X)

14. DISTRICT POTENTIAL? YES ( ) NO ( )

15. NAME OF ESTABLISHED DISTRICT

16. THEMATIC CATEGORY

17. DATE(S) OR PERIOD

18. STYLE OR DESIGN
vernacular/Art Deco infl

19. ARCHITECT OR ENGINEER

20. CONTRACTOR OR BUILDER

21. ORIGINAL USE, IF APPARENT
commercial

22. PRESENT USE
same

23. OWNERSHIP PUBLIC ( ) PRIVATE (X)

24. OWNER'S NAME AND ADDRESS IF KNOWN

25. OPEN TO PUBLIC? YES (X) NO ( )

26. LOCAL CONTACT PERSON OR ORGANIZATION

27. OTHER SURVEYS IN WHICH INCLUDED

28. NO. OF STORIES 1

29. BASEMENT? YES ( ) ? NO ( )

30. FOUNDATION MATERIAL
?

31. WALL CONSTRUCTION
masonry

32. ROOF TYPE AND MATERIAL
flat

33. NO. OF BAYS FRONT 6 SIDE

34. WALL TREATMENT
plastered (side)

35. PLAN SHAPE rect.

36. CHANGES (EXPLAIN IN NO. 42) ADDITION ( ) ALTERED (X) MOVED ( )

37. CONDITION
INTERIOR _____
EXTERIOR good

38. PRESERVATION UNDERWAY? YES (X) NO ( )

39. ENDANGERED? BY WHAT? YES ( ) NO ( )

40. VISIBLE FROM PUBLIC ROAD? YES (X) NO ( )

41. DISTANCE FROM AND FRONTAGE ON ROAD 12' @30'



42. FURTHER DESCRIPTION OF IMPORTANT FEATURES

Lower facade boarded in, new apertures. White ceramic brick facing on these adjoining bldgs., 3 darker brick diamonds set in upper facades. Stone coping w/ side plastered with concrete. Apparently 2 buildings-one slightly higher.

43. HISTORY AND SIGNIFICANCE

44. DESCRIPTION OF ENVIRONMENT AND OUTBUILDINGS

45. SOURCES OF INFORMATION

46. PREPARED BY
J. Hunt

47. ORGANIZATION
UMSL Arch. Survey

48. DATE

49. REVISION DATE(S)

RETURN THIS FORM WHEN COMPLETED TO: OFFICE OF HISTORIC PRESERVATION
P.O. BOX 176
JEFFERSON CITY, MISSOURI 65102
PH. 314-751-4096

IF ADDITIONAL SPACE IS NEEDED, ATTACH SEPARATE SHEET(S) TO THIS FORM

1. NO. 2. COUNTY 4. PRESENT LOCAL NAME(S) OR DESIGNATION(S) 5. OTHER NAME(S) 6. TOWNSHIP RANGE SECTION

MISSOURI OFFICE OF HISTORIC PRESERVATION

ARCHITECTURAL/HISTORIC INVENTORY SURVEY FORM SLC-AS-029-180

1. NO. K Bs 15

2. COUNTY

3. LOCATION OF NEGATIVES UMSL Arch. Survey

4. PRESENT LOCAL NAME(S) OR DESIGNATION(S) 4868 Martin Luther King Dr.

5. OTHER NAME(S)

6. SPECIFIC LEGAL LOCATION TOWNSHIP_____ RANGE_____ SECTION _____
IF CITY OR TOWN, STREET ADDRESS

7. CITY OR TOWN IF RURAL, VICINITY

8. DESCRIPTION OF LOCATION
Commercial/residential

9. COORDINATES UTM
LAT
LONG

10. SITE ( ) STRUCTURE ( )
BUILDING (X) OBJECT ( )

11. ON NATIONAL REGISTER ? YES ( ) NO (X)

12. IS IT ELIGIBLE ? YES ( ) NO ( )

13. PART OF ESTAB. HIST. DISTRICT ? YES ( ) NO (X)

14. DISTRICT POTENTIAL ? YES ( ) NO ( )

15. NAME OF ESTABLISHED DISTRICT

16. THEMATIC CATEGORY

17. DATE(S) OR PERIOD

18. STYLE OR DESIGN vernacular/Classic revival

19. ARCHITECT OR ENGINEER

20. CONTRACTOR OR BUILDER

21. ORIGINAL USE, IF APPARENT commerc/resid.

22. PRESENT USE same

23. OWNERSHIP PUBLIC ( ) PRIVATE (X)

24. OWNER'S NAME AND ADDRESS IF KNOWN

25. OPEN TO PUBLIC ? YES ( ) NO (X)

26. LOCAL CONTACT PERSON OR ORGANIZATION

27. OTHER SURVEYS IN WHICH INCLUDED

28. NO. OF STORIES 2

29. BASEMENT ? YES ( ) ? NO ( )

30. FOUNDATION MATERIAL stone

31. WALL CONSTRUCTION masonry

32. ROOF TYPE AND MATERIAL flat

33. NO. OF BAYS FRONT 12 SIDE

34. WALL TREATMENT red brick common bond

35. PLAN SHAPE rect.

36. CHANGES (EXPLAIN IN NO. 42) ADDITION ( ) ALTERED ( ) MOVED ( )

37. CONDITION INTERIOR_____ EXTERIOR good

38. PRESERVATION UNDERWAY ? YES (X) NO ( )

39. ENDANGERED ? BY WHAT ? YES ( ) NO ( )

40. VISIBLE FROM PUBLIC ROAD ? YES (X) NO ( )

41. DISTANCE FROM AND FRONTAGE ON ROAD 15' @40'

42. FURTHER DESCRIPTION OF IMPORTANT FEATURES
Sq. headed windows, doors, have no trim, except 2 upper ctr.-raised brick-surround w/keystone. Parapet w/elevated center section. Raised-brick cross design below ctr. peak. Plain raised-brick partial course above upper sets of side windows. Stone insets on lower piers at base & top.



43. HISTORY AND SIGNIFICANCE

44. DESCRIPTION OF ENVIRONMENT AND OUTBUILDINGS

45. SOURCES OF INFORMATION

46. PREPARED BY Hunt, J.

47. ORGANIZATION UMSL Arch. Survey

48. DATE

49. REVISION DATE(S)

RETURN THIS FORM WHEN COMPLETED TO: OFFICE OF HISTORIC PRESERVATION
P.O. BOX 176
JEFFERSON CITY, MISSOURI 65102
PH. 314-751-4096

IF ADDITIONAL SPACE IS NEEDED, ATTACH SEPARATE SHEET(S) TO THIS FORM

1. NO. 2. COUNTY 4. PRESENT LOCAL NAME(S) OR DESIGNATION(S) 5. OTHER NAME(S) 6. TOWNSHIP RANGE SECTION

MISSOURI OFFICE OF HISTORIC PRESERVATION

ARCHITECTURAL/HISTORIC INVENTORY SURVEY FORM SLC-AS-003-181

1. NO. K Bs 16

2. COUNTY

3. LOCATION OF NEGATIVES UMSL Arch. Survey

4. PRESENT LOCAL NAME(S) OR DESIGNATION(S) 4870 Martin Luther King Dr.

5. OTHER NAME(S)

6. SPECIFIC LEGAL LOCATION TOWNSHIP_____ RANGE_____ SECTION _____
IF CITY OR TOWN, STREET ADDRESS

7. CITY OR TOWN IF RURAL, VICINITY

8. DESCRIPTION OF LOCATION
Commerc/resid. area.

9. COORDINATES UTM
LAT
LONG

10. SITE ( ) STRUCTURE ( )
BUILDING (X) OBJECT ( )

11. ON NATIONAL REGISTER? YES ( ) NO (X)

12. IS IT ELIGIBLE? YES ( ) NO ( )

13. PART OF ESTAB. HIST. DISTRICT? YES (X) NO ( )

14. DISTRICT POTENTIAL? YES ( ) NO ( )

15. NAME OF ESTABLISHED DISTRICT

16. THEMATIC CATEGORY

17. DATE(S) OR PERIOD

18. STYLE OR DESIGN vernacular/Eastlate infl.

19. ARCHITECT OR ENGINEER

20. CONTRACTOR OR BUILDER

21. ORIGINAL USE, IF APPARENT commerc./resid.

22. PRESENT USE same-lower vacant

23. OWNERSHIP PUBLIC ( ) PRIVATE (X)

24. OWNER'S NAME AND ADDRESS IF KNOWN

25. OPEN TO PUBLIC? YES ( ) NO (X)

26. LOCAL CONTACT PERSON OR ORGANIZATION

27. OTHER SURVEYS IN WHICH INCLUDED

28. NO. OF STORIES 2

29. BASEMENT? YES ( ) ? NO ( )

30. FOUNDATION MATERIAL

31. WALL CONSTRUCTION masonry

32. ROOF TYPE AND MATERIAL flat

33. NO. OF BAYS FRONT 12 SIDE

34. WALL TREATMENT

35. PLAN SHAPE rect.

36. CHANGES (EXPLAIN IN NO. 42) ADDITION ( ) ALTERED ( ) MOVED ( )

37. CONDITION
INTERIOR_____
EXTERIOR good

38. PRESERVATION UNDERWAY? YES (X) NO ( )

39. ENDANGERED? BY WHAT? YES ( ) NO ( )

40. VISIBLE FROM PUBLIC ROAD? YES (X) NO ( )

41. DISTANCE FROM AND FRONTAGE ON ROAD @40' 15'

42. FURTHER DESCRIPTION OF IMPORTANT FEATURES
Vernacular w/some details possibly infl. by Eastlake-cast iron lower facade. Arched windows up -2 light sash. Wood cornice, supported by brick entablature w/dentils & decora. terracotta inset. Lower windows & some transoms boarded over. Masonry sills.



43. HISTORY AND SIGNIFICANCE

44. DESCRIPTION OF ENVIRONMENT AND OUTBUILDINGS

45. SOURCES OF INFORMATION

46. PREPARED BY J. Hunt

47. ORGANIZATION UMSL Arch. Survey

48. DATE

49. REVISION DATE(S)

RETURN THIS FORM WHEN COMPLETED TO: OFFICE OF HISTORIC PRESERVATION
P.O. BOX 176
JEFFERSON CITY, MISSOURI 65102
PH. 314-751-4096

IF ADDITIONAL SPACE IS NEEDED, ATTACH SEPARATE SHEET(S) TO THIS FORM

1. NO. | 2. COUNTY | 3. PRESENT LOCAL NAME(S) OR DESIGNATION(S) | 4. OTHER NAME(S) | 5. TOWNSHIP | RANGE | SECTION

MISSOURI OFFICE OF HISTORIC PRESERVATION

ARCHITECTURAL/HISTORIC INVENTORY SURVEY FORM SLC-AS-003-182

1. NO. K Bn 11

2. COUNTY

3. LOCATION OF NEGATIVES UMSL Arch. Survey

4. PRESENT LOCAL NAME(S) OR DESIGNATION(S)
4877 Martin Luther King Dr. (corner Euclid)

5. OTHER NAME(S)
Maury's Auto Supply

6. SPECIFIC LEGAL LOCATION
TOWNSHIP _____ RANGE _____ SECTION _____
IF CITY OR TOWN, STREET ADDRESS

7. CITY OR TOWN IF RURAL, VICINITY

8. DESCRIPTION OF LOCATION
Commercial area.

9. COORDINATES UTM
LAT
LONG

10. SITE ( ) STRUCTURE ( )
BUILDING (X) OBJECT ( )

11. ON NATIONAL REGISTER? YES ( ) NO (X)

12. IS IT ELIGIBLE? YES ( ) NO ( )

13. PART OF ESTAB. HIST. DISTRICT? YES ( ) NO (X)

14. DISTRICT POTENTIAL? YES ( ) NO ( )

15. NAME OF ESTABLISHED DISTRICT

16. THEMATIC CATEGORY

17. DATE(S) OR PERIOD
1883-1899

18. STYLE OR DESIGN
vernacular/Queen Anne infl.

19. ARCHITECT OR ENGINEER

20. CONTRACTOR OR BUILDER

21. ORIGINAL USE, IF APPARENT
commerc./resid.

22. PRESENT USE
same

23. OWNERSHIP PUBLIC ( ) PRIVATE ( )

24. OWNER'S NAME AND ADDRESS IF KNOWN

25. OPEN TO PUBLIC? YES (X) NO ( )

26. LOCAL CONTACT PERSON OR ORGANIZATION

27. OTHER SURVEYS IN WHICH INCLUDED

28. NO. OF STORIES 2

29. BASEMENT? YES ( ) ? NO ( )

30. FOUNDATION MATERIAL

31. WALL CONSTRUCTION
masonry

32. ROOF TYPE AND MATERIAL
flat

33. NO. OF BAYS FRONT 9 SIDE

34. WALL TREATMENT
common bond

35. PLAN SHAPE

36. CHANGES (EXPLAIN IN NO. 42) ADDITION ( ) ALTERED (X) MOVED ( )

37. CONDITION
INTERIOR _____
EXTERIOR fair

38. PRESERVATION UNDERWAY? YES ( ) NO ( )

39. ENDANGERED? BY WHAT? YES ( ) NO ( )

40. VISIBLE FROM PUBLIC ROAD? YES (X) NO ( )

41. DISTANCE FROM AND FRONTAGE ON RO'D 15' @40'

42. FURTHER DESCRIPTION OF IMPORTANT FEATURES
Raised brick entablature w/dentils, underlined by masonry diaper work. Diamond-point rustication over & betw. windows. Segmental arch over 2nd floor windors, w/wood infill. w/incised line decora. Lower facade refaced.



43. HISTORY AND SIGNIFICANCE

44. DESCRIPTION OF ENVIRONMENT AND OUTBUILDINGS

45. SOURCES OF INFORMATION Juehne (1899) Pl. 39; Sanborn, Vol 7 p2

46. PREPARED BY
J. Hunt

47. ORGANIZATION
UMSL Arch. Survey

48. DATE

49. REVISION DATE(S)

RETURN THIS FORM WHEN COMPLETED TO: OFFICE OF HISTORIC PRESERVATION
P.O. BOX 176
JEFFERSON CITY, MISSOURI 65102
PH. 314-751-4096

IF ADDITIONAL SPACE IS NEEDED, ATTACH SEPARATE SHEET(S) TO THIS FORM

1. NO. 2. COUNTY 4. PRESENT LOCAL NAME(S) OR DESIGNATION(S) 5. OTHER NAME(S) 6. TOWNSHIP RANGE SECTION

MISSOURI OFFICE OF HISTORIC PRESERVATION

ARCHITECTURAL/HISTORIC INVENTORY SURVEY FORM SLC-AS-003-183

1. NO. K Bs 17

2. COUNTY

3. LOCATION OF NEGATIVES UMSL Arch. Survey

4. PRESENT LOCAL NAME(S) OR DESIGNATION(S) 4878 Martin Luther King Dr. (s.e. corner Euclid)

5. OTHER NAME(S)

6. SPECIFIC LEGAL LOCATION TOWNSHIP _____ RANGE _____ SECTION _____
IF CITY OR TOWN, STREET ADDRESS

7. CITY OR TOWN IF RURAL, VICINITY

8. DESCRIPTION OF LOCATION
Commercial/resid. area.
Faces north.

9. COORDINATES UTM
LAT
LONG

10. SITE ( ) STRUCTURE ( )
BUILDING (X) OBJECT ( )

11. ON NATIONAL REGISTER? YES ( ) NO (X)

12. IS IT ELIGIBLE? YES ( ) NO ( )

13. PART OF ESTAB. HIST. DISTRICT? YES ( ) NO (X)

14. DISTRICT POTENTIAL? YES ( ) NO ( )

15. NAME OF ESTABLISHED DISTRICT

16. THEMATIC CATEGORY

17. DATE(S) OR PERIOD 1883-1899

18. STYLE OR DESIGN vernacular Queen Anne influence

19. ARCHITECT OR ENGINEER

20. CONTRACTOR OR BUILDER

21. ORIGINAL USE, IF APPARENT commerc/resid.

22. PRESENT USE resid.

23. OWNERSHIP PUBLIC ( ) PRIVATE (X)

24. OWNER'S NAME AND ADDRESS IF KNOWN

25. OPEN TO PUBLIC? YES ( ) NO (X)

26. LOCAL CONTACT PERSON OR ORGANIZATION

27. OTHER SURVEYS IN WHICH INCLUDED

28. NO. OF STORIES 2

29. BASEMENT? YES ( ) ? NO ( )

30. FOUNDATION MATERIAL

31. WALL CONSTRUCTION masonry

32. ROOF TYPE AND MATERIAL flat

33. NO. OF BAYS FRONT 9 SIDE

34. WALL TREATMENT painted

35. PLAN SHAPE square

36. CHANGES (EXPLAIN IN NO. 42) ADDITION ( ) ALTERED ( ) MOVED ( )

37. CONDITION INTERIOR _____ EXTERIOR very good

38. PRESERVATION UNDERWAY? YES ( ) NO ( )

39. ENDANGERED? BY WHAT? YES ( ) NO ( )

40. VISIBLE FROM PUBLIC ROAD? YES (X) NO ( )

41. DISTANCE FROM AND FRONTAGE ON ROAD 15' @ 40'

42. FURTHER DESCRIPTION OF IMPORTANT FEATURES
Wood or terracotta cornice w/acanthus leaves over dentils, brick entablature w/dentils. Segmental arches over windows, wood infill w/incised line decoration. Tall secondary entry way-arched, wood foyer, door w/transom. Cast iron corner facade w/turret. Replacement primary entry door. Masonry sills. Partial entablature of raised brick dentils on Euclid side.



43. HISTORY AND SIGNIFICANCE

44. DESCRIPTION OF ENVIRONMENT AND OUTBUILDINGS

45. SOURCES OF INFORMATION
Juehne, Plate 15.

46. PREPARED BY J. Hunt

47. ORGANIZATION UMSL Arch. Survey

48. DATE

49. REVISION DATE(S)

RETURN THIS FORM WHEN COMPLETED TO: OFFICE OF HISTORIC PRESERVATION
P.O. BOX 176
JEFFERSON CITY, MISSOURI 65102
PH. 314-751-4096

IF ADDITIONAL SPACE IS NEEDED, ATTACH SEPARATE SHEET(S) TO THIS FORM

1. NO. 2. COUNTY 4. PRESENT LOCAL NAME(S) OR DESIGNATION(S) 5. OTHER NAME(S) 6. TOWNSHIP RANGE SECTION

MISSOURI OFFICE OF HISTORIC PRESERVATION

ARCHITECTURAL/HISTORIC INVENTORY SURVEY FORM SLC-AS-003-184

1. NO. K Bn 10

2. COUNTY

3. LOCATION OF NEGATIVES UMSL Arch. Survey

4. PRESENT LOCAL NAME(S) OR DESIGNATION(S) 4901 Martin Luther King Dr. (corner Euclid)

5. OTHER NAME(S) B. F. Davis Dental Bldg.

6. SPECIFIC LEGAL LOCATION
TOWNSHIP _____ RANGE _____ SECTION _____
IF CITY OR TOWN, STREET ADDRESS

7. CITY OR TOWN IF RURAL, VICINITY

8. DESCRIPTION OF LOCATION
commercial area

9. COORDINATES UTM
LAT
LONG

10. SITE ( ) STRUCTURE ( )
BUILDING ( ) OBJECT ( )

11. ON NATIONAL REGISTER? YES ( ) NO ( )

12. IS IT ELIGIBLE? YES ( ) NO ( )

13. PART OF ESTAB. HIST. DISTRICT? YES ( ) NO ( )

14. DISTRICT POTENTIAL? YES ( ) NO ( )

15. NAME OF ESTABLISHED DISTRICT

16. THEMATIC CATEGORY

17. DATE(S) OR PERIOD prob. 1883-99

18. STYLE OR DESIGN remodelled

19. ARCHITECT OR ENGINEER

20. CONTRACTOR OR BUILDER

21. ORIGINAL USE, IF APPARENT

22. PRESENT USE medical, commerc.

23. OWNERSHIP PUBLIC ( ) PRIVATE (X)

24. OWNER'S NAME AND ADDRESS IF KNOWN

25. OPEN TO PUBLIC? YES (X) NO ( )

26. LOCAL CONTACT PERSON OR ORGANIZATION

27. OTHER SURVEYS IN WHICH INCLUDED

28. NO. OF STORIES 2

29. BASEMENT? YES ( ) NO ( ) ?

30. FOUNDATION MATERIAL ?

31. WALL CONSTRUCTION masonry

32. ROOF TYPE AND MATERIAL flat

33. NO. OF BAYS FRONT 5 SIDE

34. WALL TREATMENT metal, plastered

35. PLAN SHAPE

36. CHANGES (EXPLAIN IN NO. 42) ADDITION ( ) ALTERED (X) MOVED ( )

37. CONDITION
INTERIOR _____
EXTERIOR good

38. PRESERVATION UNDERWAY? YES ( ) NO ( )

39. ENDANGERED? BY WHAT? YES ( ) NO ( )

40. VISIBLE FROM PUBLIC ROAD? YES (X) NO ( )

41. DISTANCE FROM AND FRONTAGE ON ROAD 12' @50'

42. FURTHER DESCRIPTION OF IMPORTANT FEATURES

Refaced, front & side. Only archit. details from older bldg. is entablature with dentils on side-windows re-cut.



43. HISTORY AND SIGNIFICANCE

44. DESCRIPTION OF ENVIRONMENT AND OUTBUILDINGS

45. SOURCES OF INFORMATION

Juehne (1899) Pl. 39

46. PREPARED BY J. Hunt

47. ORGANIZATION UMSL Arch. Survey

48. DATE

49. REVISION DATE(S)

RETURN THIS FORM WHEN COMPLETED TO: OFFICE OF HISTORIC PRESERVATION
P.O. BOX 176
JEFFERSON CITY, MISSOURI 65102
PH. 314-751-4096

IF ADDITIONAL SPACE IS NEEDED, ATTACH SEPARATE SHEET(S) TO THIS FORM

1. NO. 2. COUNTY 4. PRESENT LOCAL NAME(S) OR DESIGNATION(S) 5. OTHER NAME(S) 6. TOWNSHIP RANGE SECTION

MISSOURI OFFICE OF HISTORIC PRESERVATION

ARCHITECTURAL/HISTORIC INVENTORY SURVEY FORM SLC-AS-003-185

1. NO. K Bn 9

2. COUNTY

3. LOCATION OF NEGATIVES UMSL Arch. Survey

4. PRESENT LOCAL NAME(S) OR DESIGNATION(S) 4909 & 4907 Martin Luther King Dr.

5. OTHER NAME(S) Maison De Bleu Coiffure & Fashions of New York

6. SPECIFIC LEGAL LOCATION TOWNSHIP_____ RANGE_____ SECTION _____
IF CITY OR TOWN, STREET ADDRESS

7. CITY OR TOWN IF RURAL, VICINITY

8. DESCRIPTION OF LOCATION
Commercial area.

9. COORDINATES UTM
LAT
LONG

10. SITE ( ) STRUCTURE ( )
BUILDING (X) OBJECT ( )

11. ON NATIONAL REGISTER? YES ( ) NO (X)

12. IS IT ELIGIBLE? YES ( ) NO ( )

13. PART OF ESTAB. HIST. DISTRICT? YES ( ) NO (X)

14. DISTRICT POTENTIAL? YES ( ) NO ( )

15. NAME OF ESTABLISHED DISTRICT

16. THEMATIC CATEGORY

17. DATE(S) OR PERIOD 1883-1899

18. STYLE OR DESIGN

19. ARCHITECT OR ENGINEER vernacular/Classic infl.

20. CONTRACTOR OR BUILDER

21. ORIGINAL USE, IF APPARENT commercial/residential

22. PRESENT USE same

23. OWNERSHIP PUBLIC ( ) PRIVATE (X)

24. OWNER'S NAME AND ADDRESS IF KNOWN

25. OPEN TO PUBLIC? YES (X) NO ( )

26. LOCAL CONTACT PERSON OR ORGANIZATION

27. OTHER SURVEYS IN WHICH INCLUDED

28. NO. OF STORIES 2

29. BASEMENT? YES ( ) ? NO ( )

30. FOUNDATION MATERIAL stone

31. WALL CONSTRUCTION masonry

32. ROOF TYPE AND MATERIAL flat

33. NO. OF BAYS FRONT 12 SIDE

34. WALL TREATMENT painted

35. PLAN SHAPE rect.

36. CHANGES (EXPLAIN IN NO. 42) ADDITION ( ) ALTERED (X) MOVED ( )

37. CONDITION
INTERIOR_____
EXTERIOR excellent

38. PRESERVATION UNDERWAY? YES (X) NO ( )

39. ENDANGERED? BY WHAT? YES ( ) NO ( )

40. VISIBLE FROM PUBLIC ROAD? YES (X) NO ( )

41. DISTANCE FROM AND FRONTAGE ON ROAD 12' @40'

42. FURTHER DESCRIPTION OF IMPORTANT FEATURES

Decorated wood cornice. Rectangular windows w/single wooden lintel across upper facade. Decorative brackets at sill. Metal window frames. Cast iron lower facade pilasters at end & center. Transoms sided over. Plate glass windows.



43. HISTORY AND SIGNIFICANCE

44. DESCRIPTION OF ENVIRONMENT AND OUTBUILDINGS

45. SOURCES OF INFORMATION

Juehne (1899) Pl.39

46. PREPARED BY J. Hunt

47. ORGANIZATION UMSL Arch. Survey

48. DATE 49. REVISION DATE(S)

RETURN THIS FORM WHEN COMPLETED TO: OFFICE OF HISTORIC PRESERVATION
P.O. BOX 176
JEFFERSON CITY, MISSOURI 65102
PH. 314-751-4096

IF ADDITIONAL SPACE IS NEEDED, ATTACH SEPARATE SHEET(S) TO THIS FORM

1. NO. 2. COUNTY 4. PRESENT LOCAL NAME(S) OR DESIGNATION(S) 5. OTHER NAME(S) 6. TOWNSHIP RANGE SECTION

MISSOURI OFFICE OF HISTORIC PRESERVATION

ARCHITECTURAL/HISTORIC INVENTORY SURVEY FORM SLC-AS-003-186

1. NO. K Bs 18

2. COUNTY

3. LOCATION OF NEGATIVES UMSL Arch. Survey

4. PRESENT LOCAL NAME(S) OR DESIGNATION(S)
4916-18 Martin Luther King Drive. (s.w. corner Euclid)

5. OTHER NAME(S)

6. SPECIFIC LEGAL LOCATION
TOWNSHIP_____ RANGE_____ SECTION _____
IF CITY OR TOWN, STREET ADDRESS

7. CITY OR TOWN IF RURAL, VICINITY

8. DESCRIPTION OF LOCATION
in row of 1 story commercial. Across commerc. w/2nd floor resid.

9. COORDINATES UTM
LAT
LONG

10. SITE ( ) STRUCTURE ( )
BUILDING (X) OBJECT ( )

11. ON NATIONAL REGISTER? YES ( ) NO (X)

12. IS IT ELIGIBLE? YES ( ) NO ( )

13. PART OF ESTAB. HIST. DISTRICT? YES ( ) NO (X)

14. DISTRICT POTENTIAL? YES ( ) NO ( )

15. NAME OF ESTABLISHED DISTRICT

16. THEMATIC CATEGORY

17. DATE(S) OR PERIOD

18. STYLE OR DESIGN
vernacular

19. ARCHITECT OR ENGINEER

20. CONTRACTOR OR BUILDER

21. ORIGINAL USE, IF APPARENT
commerc.

22. PRESENT USE
light industry

23. OWNERSHIP PUBLIC ( ) PRIVATE (X)

24. OWNER'S NAME AND ADDRESS IF KNOWN

25. OPEN TO PUBLIC? YES ( ) NO (X)

26. LOCAL CONTACT PERSON OR ORGANIZATION

27. OTHER SURVEYS IN WHICH INCLUDED

28. NO. OF STORIES 1

29. BASEMENT? YES ( ) NO ( ) ?

30. FOUNDATION MATERIAL

31. WALL CONSTRUCTION
masonry

32. ROOF TYPE AND MATERIAL
flat

33. NO. OF BAYS FRONT 6 SIDE incl. exten.

34. WALL TREATMENT
common bond

35. PLAN SHAPE

36. CHANGES (EXPLAIN IN NO. 42) ADDITION ( ) ALTERED ( ) MOVED ( )

37. CONDITION
INTERIOR_____
EXTERIOR fair

38. PRESERVATION UNDERWAY? YES (X) NO ( )

39. ENDANGERED? BY WHAT? YES ( ) NO ( )

40. VISIBLE FROM PUBLIC ROAD? YES (X) NO ( )

41. DISTANCE FROM AND FRONTAGE ON ROAD 15' @50'

42. FURTHER DESCRIPTION OF IMPORTANT FEATURES
Lighter color brick headers in geometric trim on upper facade, also extending around large window bays. These bays are filled w/ glass brick & incl. door frames. Details suggestive of Art Deco style. Appear to be two bldgs. joined.



43. HISTORY AND SIGNIFICANCE

44. DESCRIPTION OF ENVIRONMENT AND OUTBUILDINGS

45. SOURCES OF INFORMATION

46. PREPARED BY
J. Hunt

47. ORGANIZATION
UMSL Arch. Survey

48. DATE

49. REVISION DATE(S)

RETURN THIS FORM WHEN COMPLETED TO: OFFICE OF HISTORIC PRESERVATION
P.O. BOX 176
JEFFERSON CITY, MISSOURI 65102
PH. 314-751-4096

IF ADDITIONAL SPACE IS NEEDED, ATTACH SEPARATE SHEET(S) TO THIS FORM

1. NO. 2. COUNTY 3. PRESENT LOCAL NAME(S) OR DESIGNATION(S) 5. OTHER NAME(S) 6. TOWNSHIP RANGE SECTION

MISSOURI OFFICE OF HISTORIC PRESERVATION

ARCHITECTURAL/HISTORIC INVENTORY SURVEY FORM SLC-AS-003-187

1. NO. K B n 8

2. COUNTY

3. LOCATION OF NEGATIVES UMSL Arch. Survey

4. PRESENT LOCAL NAME(S) OR DESIGNATION(S) 4919-11 Martin Luther King Drive

5. OTHER NAME(S) (Martin 's, Young's, Avon) Small Shops

6. SPECIFIC LEGAL LOCATION TOWNSHIP_____ RANGE_____ SECTION _____
IF CITY OR TOWN, STREET ADDRESS

7. CITY OR TOWN IF RURAL, VICINITY

8. DESCRIPTION OF LOCATION
Commercial surroundings

9. COORDINATES UTM
LAT
LONG

10. SITE ( ) STRUCTURE ( )
BUILDING (X) OBJECT ( )

11. ON NATIONAL REGISTER ? YES ( ) NO (X)

12. IS IT ELIGIBLE ? YES ( ) NO ( )

13. PART OF ESTAB. HIST. DISTRICT ? YES ( ) NO (X)

14. DISTRICT POTENTIAL ? YES ( ) NO ( )

15. NAME OF ESTABLISHED DISTRICT

16. THEMATIC CATEGORY

17. DATE(S) OR PERIOD early 20th c. (1899+)

18. STYLE OR DESIGN vernacular/Queen Anne

19. ARCHITECT OR ENGINEER

20. CONTRACTOR OR BUILDER

21. ORIGINAL USE, IF APPARENT prob. commerc./resid.

22. PRESENT USE same

23. OWNERSHIP PUBLIC ( ) PRIVATE (X)

24. OWNER'S NAME AND ADDRESS IF KNOWN

25. OPEN TO PUBLIC ? YES (X) NO ( )

26. LOCAL CONTACT PERSON OR ORGANIZATION

27. OTHER SURVEYS IN WHICH INCLUDED

28. NO. OF STORIES 2

29. BASEMENT ? YES ( ) ? NO ( )

30. FOUNDATION MATERIAL

31. WALL CONSTRUCTION masonry

32. ROOF TYPE AND MATERIAL flat

33. NO. OF BAYS FRONT 28 SIDE

34. WALL TREATMENT painted

35. PLAN SHAPE

36. CHANGES (EXPLAIN IN NO. 42) ADDITION ( ) ALTERED (X) MOVED ( )

37. CONDITION INTERIOR_____ EXTERIOR excellent

38. PRESERVATION UNDERWAY ? YES (X) NO ( )

39. ENDANGERED ? BY WHAT ? YES ( ) NO ( )

40. VISIBLE FROM PUBLIC ROAD ? YES (X) NO ( )

41. DISTANCE FROM AND FRONTAGE ON ROAD 12' @75'

42. FURTHER DESCRIPTION OF IMPORTANT FEATURES

Older, bldg.(s), brick, central peaks over sections containing 2 arched windows on upper facade, w/brick hoodmold outlined w/moulding extended at impost level w/ dentil moulding. 3 decorative tile inset in peaks. Recessed entrys on 1st floor, brick columns. Remodelled: angular bay projects ion 2nd floor have aluminum siding and metal-frame windows. Some details suggestive of Queen Anne style.



43. HISTORY AND SIGNIFICANCE

44. DESCRIPTION OF ENVIRONMENT AND OUTBUILDINGS

45. SOURCES OF INFORMATION
not depicted Juehne (1899) Pl. 39

46. PREPARED BY
I. Hunt

47. ORGANIZATION
UMSL Arch. Survey

48. DATE

49. REVISION DATE(S)

RETURN THIS FORM WHEN COMPLETED TO: OFFICE OF HISTORIC PRESERVATION
P.O. BOX 176
JEFFERSON CITY, MISSOURI 65102
PH. 314-751-4096

IF ADDITIONAL SPACE IS NEEDED, ATTACH SEPARATE SHEET(S) TO THIS FORM

1. NO. 2. COUNTY 4. PRESENT LOCAL NAME(S) OR DESIGNATION(S) 5. OTHER NAME(S) 6. TOWNSHIP RANGE SECTION

MISSOURI OFFICE OF HISTORIC PRESERVATION

ARCHITECTURAL/HISTORIC INVENTORY SURVEY FORM SLC-AS-003-188

1. NO. K Bs 19

2. COUNTY

3. LOCATION OF NEGATIVES UMSL Arch. Survey

4. PRESENT LOCAL NAME(S) OR DESIGNATION(S) 4920 Martin Luther King Dr.

5. OTHER NAME(S)

6. SPECIFIC LEGAL LOCATION TOWNSHIP_____ RANGE_____ SECTION _____
IF CITY OR TOWN, STREET ADDRESS

7. CITY OR TOWN IF RURAL, VICINITY

8. DESCRIPTION OF LOCATION
Commercial area.

9. COORDINATES UTM
LAT
LONG

10. SITE ( ) STRUCTURE ( )
BUILDING (X) OBJECT ( )

11. ON NATIONAL REGISTER? YES ( ) NO (X)

12. IS IT ELIGIBLE? YES ( ) NO ( )

13. PART OF ESTAB. HIST. DISTRICT? YES ( ) NO (X)

14. DISTRICT POTENTIAL? YES ( ) NO ( )

15. NAME OF ESTABLISHED DISTRICT

16. THEMATIC CATEGORY

17. DATE(S) OR PERIOD (prob.) -1899

18. STYLE OR DESIGN vernacular

19. ARCHITECT OR ENGINEER

20. CONTRACTOR OR BUILDER

21. ORIGINAL USE, IF APPARENT commercial/residential

22. PRESENT USE vacant

23. OWNERSHIP PUBLIC ( ) PRIVATE (X)

24. OWNER'S NAME AND ADDRESS IF KNOWN

25. OPEN TO PUBLIC? YES ( ) NO (X)

26. LOCAL CONTACT PERSON OR ORGANIZATION

27. OTHER SURVEYS IN WHICH INCLUDED

28. NO. OF STORIES 2

29. BASEMENT? YES ( ) ? NO ( )

30. FOUNDATION MATERIAL ?

31. WALL CONSTRUCTION masonry

32. ROOF TYPE AND MATERIAL flat

33. NO. OF BAYS FRONT 9 SIDE

34. WALL TREATMENT brick

35. PLAN SHAPE rect.

36. CHANGES (EXPLAIN IN NO. 42) ADDITION ( ) ALTERED (X) MOVED ( )

37. CONDITION INTERIOR very poor EXTERIOR very poor

38. PRESERVATION UNDERWAY? YES ( ) NO (X)

39. ENDANGERED? BY WHAT? YES ( ) NO ( )

40. VISIBLE FROM PUBLIC ROAD? YES (X) NO ( )

41. DISTANCE FROM AND FRONTAGE ON ROAD 15' @30'

42. FURTHER DESCRIPTION OF IMPORTANT FEATURES

Lower facade covered by wood, with pent now deteriorated. Original facade: cast iron front w/pillar each end & at doorway. Central part of 2nd floor upper facade re-bricked. Segmental arches over 2nd floor windows, metal window frames. Masonry window sills, 2nd floor. Below these windows is band of concrete facing about 25" wide. Brick coping at roof line.



43. HISTORY AND SIGNIFICANCE

Probably 3rd story removed since 1941.

44. DESCRIPTION OF ENVIRONMENT AND OUTBUILDINGS

45. SOURCES OF INFORMATION

Sanborn, Insurance Maps, updated to 1941.
Juehne, Plate 15.

46. PREPARED BY J. Hunt

47. ORGANIZATION UMSL Arch. Survey

48. DATE 49. REVISION DATE(S)

RETURN THIS FORM WHEN COMPLETED TO: OFFICE OF HISTORIC PRESERVATION
P.O. BOX 176
JEFFERSON CITY, MISSOURI 65102
PH. 314-751-4096

IF ADDITIONAL SPACE IS NEEDED, ATTACH SEPARATE SHEET(S) TO THIS FORM

1. NO. 2. COUNTY 4. PRESENT LOCAL NAME(S) OR DESIGNATION(S) 5. OTHER NAME(S) 6. TOWNSHIP RANGE SECTION

MISSOURI OFFICE OF HISTORIC PRESERVATION

ARCHITECTURAL/HISTORIC INVENTORY SURVEY FORM SLC-AS-003-189

1. NO. K Bn 7

2. COUNTY

3. LOCATION OF NEGATIVES UMSL Arch. Survey

4. PRESENT LOCAL NAME(S) OR DESIGNATION(S)
4925 Martin Luther King Dr.

5. OTHER NAME(S)
Miller & Son Beauty Supply

6. SPECIFIC LEGAL LOCATION
TOWNSHIP_____ RANGE_____ SECTION _____
IF CITY OR TOWN, STREET ADDRESS

7. CITY OR TOWN IF RURAL, VICINITY

8. DESCRIPTION OF LOCATION
Commercial all around.

9. COORDINATES UTM
LAT
LONG

10. SITE ( ) STRUCTURE ( )
BUILDING (X) OBJECT ( )

11. ON NATIONAL REGISTER? YES ( ) NO (X)

12. IS IT ELIGIBLE? YES ( ) NO ( )

13. PART OF ESTAB. HIST. DISTRICT? YES ( ) NO (X)

14. DISTRICT POTENTIAL? YES ( ) NO ( )

15. NAME OF ESTABLISHED DISTRICT

16. THEMATIC CATEGORY

17. DATE(S) OR PERIOD
early 20th c.

18. STYLE OR DESIGN
remodelled

19. ARCHITECT OR ENGINEER

20. CONTRACTOR OR BUILDER

21. ORIGINAL USE, IF APPARENT
commercial

22. PRESENT USE
same

23. OWNERSHIP PUBLIC ( ) PRIVATE (X)

24. OWNER'S NAME AND ADDRESS IF KNOWN

25. OPEN TO PUBLIC? YES (X) NO ( )

26. LOCAL CONTACT PERSON OR ORGANIZATION

27. OTHER SURVEYS IN WHICH INCLUDED

28. NO. OF STORIES 1

29. BASEMENT? YES ( ) NO (X)

30. FOUNDATION MATERIAL

31. WALL CONSTRUCTION
masonry/concrete block

32. ROOF TYPE AND MATERIAL

33. NO. OF BAYS FRONT 4 SIDE

34. WALL TREATMENT
painted

35. PLAN SHAPE rect.

36. CHANGES (EXPLAIN IN NO. 42) ADDITION ( ) ALTERED (X) MOVED ( )

37. CONDITION
INTERIOR_____
EXTERIOR very good

38. PRESERVATION UNDERWAY? YES (X) NO ( )

39. ENDANGERED? BY WHAT? YES ( ) NO ( )

40. VISIBLE FROM PUBLIC ROAD? YES (X) NO ( )

41. DISTANCE FROM AND FRONTAGE ON ROAD 30' @50'

42. FURTHER DESCRIPTION OF IMPORTANT FEATURES
Brick building with concrete block addition on W. side. Asphalt shingle pent parapet. Windows blocked in; windows & doors re-cut. No detail.



43. HISTORY AND SIGNIFICANCE

44. DESCRIPTION OF ENVIRONMENT AND OUTBUILDINGS

45. SOURCES OF INFORMATION

46. PREPARED BY
J. Hunt

47. ORGANIZATION
UMSL Arch. Survey

48. DATE | 49. REVISION DATE(S)

RETURN THIS FORM WHEN COMPLETED TO: OFFICE OF HISTORIC PRESERVATION
P.O. BOX 176
JEFFERSON CITY, MISSOURI 65102
PH. 314-751-4096

IF ADDITIONAL SPACE IS NEEDED, ATTACH SEPARATE SHEET(S) TO THIS FORM

1. NO. | 2. COUNTY | 4. PRESENT LOCAL NAME(S) OR DESIGNATION(S) | 5. OTHER NAME(S) | 6. TOWNSHIP | RANGE | SECTION

MISSOURI OFFICE OF HISTORIC PRESERVATION

ARCHITECTURAL/HISTORIC INVENTORY SURVEY FORM SLC-AS-003-190

1. NO. K Bs 20

2. COUNTY

3. LOCATION OF NEGATIVES UMSL Arch. Survey

4. PRESENT LOCAL NAME(S) OR DESIGNATION(S) 4926 Martin Luther King Drive.

5. OTHER NAME(S) Dick's Auto Repair

6. SPECIFIC LEGAL LOCATION
TOWNSHIP_____ RANGE_____ SECTION_____
IF CITY OR TOWN, STREET ADDRESS

7. CITY OR TOWN IF RURAL, VICINITY

8. DESCRIPTION OF LOCATION
in row of commercial bldgs. across resid./commerc.

9. COORDINATES UTM
LAT
LONG

10. SITE( ) STRUCTURE( )
BUILDING (X) OBJECT( )

11. ON NATIONAL REGISTER? YES( ) NO (X)

12. IS IT ELIGIBLE? YES( ) NO( )

13. PART OF ESTAB. HIST. DISTRICT? YES( ) NO (X)

14. DISTRICT POTENTIAL? YES( ) NO( )

15. NAME OF ESTABLISHED DISTRICT

16. THEMATIC CATEGORY

17. DATE(S) OR PERIOD

18. STYLE OR DESIGN

19. ARCHITECT OR ENGINEER

20. CONTRACTOR OR BUILDER

21. ORIGINAL USE, IF APPARENT commerc.

22. PRESENT USE same

23. OWNERSHIP PUBLIC( ) PRIVATE(X)

24. OWNER'S NAME AND ADDRESS IF KNOWN

25. OPEN TO PUBLIC? YES(X) NO( )

26. LOCAL CONTACT PERSON OR ORGANIZATION

27. OTHER SURVEYS IN WHICH INCLUDED

28. NO. OF STORIES 1½

29. BASEMENT? YES( ) ? NO( )

30. FOUNDATION MATERIAL concrete ?

31. WALL CONSTRUCTION masonry

32. ROOF TYPE AND MATERIAL flat

33. NO. OF BAYS FRONT 5 SIDE

34. WALL TREATMENT rusticated-common bond

35. PLAN SHAPE

36. CHANGES (EXPLAIN IN NO. 42) ADDITION( ) ALTERED( ) MOVED( )

37. CONDITION INTERIOR_____ EXTERIOR good

38. PRESERVATION UNDERWAY? YES(X) NO( )

39. ENDANGERED? BY WHAT? YES( ) NO( )

40. VISIBLE FROM PUBLIC ROAD? YES(X) NO( )

41. DISTANCE FROM AND FRONTAGE ON ROAD 15' @40'

42. FURTHER DESCRIPTION OF IMPORTANT FEATURES

Parapet w/elevated peaked center, glazed white brick & concrete tile coping. Geometric patterns in raised brick in upper facade. Flat arch over bays. Transom over doors, incl. center garage door. Details suggestive of Art Deco style.

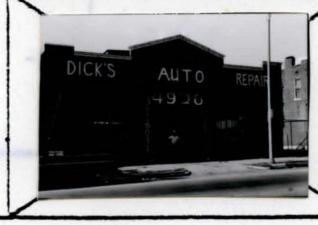

43. HISTORY AND SIGNIFICANCE

44. DESCRIPTION OF ENVIRONMENT AND OUTBUILDINGS

45. SOURCES OF INFORMATION

46. PREPARED BY J. Hunt

47. ORGANIZATION UMSL Arch. Survey

48. DATE 49. REVISION DATE(S)

RETURN THIS FORM WHEN COMPLETED TO: OFFICE OF HISTORIC PRESERVATION
P.O. BOX 176
JEFFERSON CITY, MISSOURI 65102
PH. 314-751-4096

IF ADDITIONAL SPACE IS NEEDED, ATTACH SEPARATE SHEET(S) TO THIS FORM

1. NO. 2. COUNTY 4. PRESENT LOCAL NAME(S) OR DESIGNATION(S) 5. OTHER NAME(S) 6. TOWNSHIP RANGE SECTION

MISSOURI OFFICE OF HISTORIC PRESERVATION

ARCHITECTURAL/HISTORIC INVENTORY SURVEY FORM SLC-AS-003-191

1. NO. K Bs 21

2. COUNTY

3. LOCATION OF NEGATIVES UMSL Arch. Survey

4. PRESENT LOCAL NAME(S) OR DESIGNATION(S) 4932-34 Martin Luther King Drive

5. OTHER NAME(S) Harold's Chop Suey

6. SPECIFIC LEGAL LOCATION TOWNSHIP_____ RANGE_____ SECTION _____
IF CITY OR TOWN, STREET ADDRESS

7. CITY OR TOWN IF RURAL, VICINITY

8. DESCRIPTION OF LOCATION Commercial/resid.

9. COORDINATES UTM
LAT
LONG

10. SITE( ) STRUCTURE( )
BUILDING (X) OBJECT( )

11. ON NATIONAL REGISTER? YES( ) NO (X)

12. IS IT ELIGIBLE? YES( ) NO( )

13. PART OF ESTAB. HIST. DISTRICT? YES( ) NO (X)

14. DISTRICT POTENTIAL? YES( ) NO( )

15. NAME OF ESTABLISHED DISTRICT

16. THEMATIC CATEGORY

17. DATE(S) OR PERIOD

18. STYLE OR DESIGN vernacular/Queen Anne

19. ARCHITECT OR ENGINEER

20. CONTRACTOR OR BUILDER

21. ORIGINAL USE, IF APPARENT commercial/residential

22. PRESENT USE same

23. OWNERSHIP PUBLIC( ) PRIVATE(X)

24. OWNER'S NAME AND ADDRESS IF KNOWN

25. OPEN TO PUBLIC? YES(X) NO( )

26. LOCAL CONTACT PERSON OR ORGANIZATION

27. OTHER SURVEYS IN WHICH INCLUDED

28. NO. OF STORIES 2

29. BASEMENT? YES( ) NO( )

30. FOUNDATION MATERIAL stone

31. WALL CONSTRUCTION masonry

32. ROOF TYPE AND MATERIAL flat w/pent.

33. NO. OF BAYS FRONT 10 SIDE

34. WALL TREATMENT painted

35. PLAN SHAPE square

36. CHANGES (EXPLAIN IN NO. 42) ADDITION( ) ALTERED(X) MOVED( )

37. CONDITION INTERIOR:_____ EXTERIOR excellent

38. PRESERVATION UNDERWAY? YES( ) NO( )

39. ENDANGERED? BY WHAT? YES( ) NO( )

40. VISIBLE FROM PUBLIC ROAD? YES(X) NO( )

41. DISTANCE FROM AND FRONTAGE ON ROAD 15'

42. FURTHER DESCRIPTION OF IMPORTANT FEATURES

Slate shingled pent roof. Central doorway w/rounded arch, large keystone; above, 2 sm. arched windows w/either side of arched blind niche. Upper left, 2nd trio of windows: wood pilasters. Upper right: 1 of 2 windows has diamond-light transom. Metal cornices over 1st fl. plate-glass, metal frame. Primary entry door, across corner in arched recess. Consoles support turret; turret transoms have diamond-leaded lights. 1st floor windows altered to plate glass or bricked.



43. HISTORY AND SIGNIFICANCE

44. DESCRIPTION OF ENVIRONMENT AND OUTBUILDINGS

45. SOURCES OF INFORMATION

46. PREPARED BY J. Hunt

47. ORGANIZATION UMSL Arch. Survey

48. DATE

49. REVISION DATE(S)

RETURN THIS FORM WHEN COMPLETED TO: OFFICE OF HISTORIC PRESERVATION
P.O. BOX 176
JEFFERSON CITY, MISSOURI 65102
PH. 314-751-4096

IF ADDITIONAL SPACE IS NEEDED, ATTACH SEPARATE SHEET(S) TO THIS FORM

1. NO. 2. COUNTY 4. PRESENT LOCAL NAME(S) OR DESIGNATION(S) 5. OTHER NAME(S) 6. TOWNSHIP RANGE SECTION

MISSOURI OFFICE OF HISTORIC PRESERVATION

ARCHITECTURAL/HISTORIC INVENTORY SURVEY FORM SLC-MS-003-192

1. NO. K Bn 6

2. COUNTY

3. LOCATION OF NEGATIVES UMSL Arch. Survey

4. PRESENT LOCAL NAME(S) OR DESIGNATION(S)
4949 Martin Luther King Dr

5. OTHER NAME(S)
National Food Sotre

6. SPECIFIC LEGAL LOCATION
TOWNSHIP _____ RANGE _____ SECTION _____
IF CITY OR TOWN, STREET ADDRESS

7. CITY OR TOWN IF RURAL, VICINITY

8. DESCRIPTION OF LOCATION
in row of commerc. bldgs., mostly refaced. Across, commerc. bldgs.

9. COORDINATES UTM
LAT
LONG

10. SITE ( ) STRUCTURE ( )
BUILDING (X) OBJECT ( )

11. ON NATIONAL REGISTER? YES ( ) NO (X)

12. IS IT ELIGIBLE? YES ( ) NO ( )

13. PART OF ESTAB. HIST. DISTRICT? YES ( ) NO (X)

14. DISTRICT POTENTIAL? YES ( ) NO ( )

15. NAME OF ESTABLISHED DISTRICT

16. THEMATIC CATEGORY

17. DATE(S) OR PERIOD
ca. 1900

18. STYLE OR DESIGN
mostly refaced

19. ARCHITECT OR ENGINEER

20. CONTRACTOR OR BUILDER

21. ORIGINAL USE, IF APPARENT
commerc.

22. PRESENT USE
same

23. OWNERSHIP PUBLIC ( ) PRIVATE (X)

24. OWNER'S NAME AND ADDRESS IF KNOWN

25. OPEN TO PUBLIC? YES (X) NO ( )

26. LOCAL CONTACT PERSON OR ORGANIZATION

27. OTHER SURVEYS IN WHICH INCLUDED

28. NO. OF STORIES 2

29. BASEMENT? YES ( ) ? NO ( )

30. FOUNDATION MATERIAL

31. WALL CONSTRUCTION
masonry, metal

32. ROOF TYPE AND MATERIAL
flat

33. NO. OF BAYS FRONT 6 SIDE

34. WALL TREATMENT
painted

35. PLAN SHAPE

36. CHANGES (EXPLAIN IN NO. 42) ADDITION ( ) ALTERED (X) MOVED ( )

37. CONDITION
INTERIOR _____
EXTERIOR excellent

38. PRESERVATION UNDERWAY? YES ( ) NO ( )

39. ENDANGERED? BY WHAT? YES ( ) NO ( )

40. VISIBLE FROM PUBLIC ROAD? YES (X) NO ( )

41. DISTANCE FROM AND FRONTAGE ON ROAD 12' @50'

42. FURTHER DESCRIPTION OF IMPORTANT FEATURES

W. end is partial facade & side wall of older brick bldg. Roof flat w/sloped sides probably of older bldg., covered w/clay tiles. Old facade has upper 3 windows bricked in, also lower front except door.



43. HISTORY AND SIGNIFICANCE

Former Aubert Theatre. As of 1941, described as "Moving Picture."

44. DESCRIPTION OF ENVIRONMENT AND OUTBUILDINGS

45. SOURCES OF INFORMATION

resident since 1949. Sanborn, Insurance Maps, Vol. 7, p. 2

46. PREPARED BY
J. Hunt

47. ORGANIZATION
UMSL Arch. Survey

48. DATE

49. REVISION DATE(S)

RETURN THIS FORM WHEN COMPLETED TO: OFFICE OF HISTORIC PRESERVATION
P.O. BOX 176
JEFFERSON CITY, MISSOURI 65102
PH. 314-751-4096

IF ADDITIONAL SPACE IS NEEDED, ATTACH SEPARATE SHEET(S) TO THIS FORM

1. NO. | 2. COUNTY | 4. PRESENT LOCAL NAME(S) OR DESIGNATION(S) | 5. OTHER NAME(S) | 6. TOWNSHIP | RANGE | SECTION

MISSOURI OFFICE OF HISTORIC PRESERVATION

ARCHITECTURAL/HISTORIC INVENTORY SURVEY FORM SLC-AS-003-193

1. NO. K B s 22

2. COUNTY

3. LOCATION OF NEGATIVES UMSL Arch. Survey

4. PRESENT LOCAL NAME(S) OR DESIGNATION(S)
4950 Martin Luther King Drive.

5. OTHER NAME(S)
Goodyear Auto Service Center
Goodyear Auto Service Center

6. SPECIFIC LEGAL LOCATION
TOWNSHIP _____ RANGE _____ SECTION _____
IF CITY OR TOWN, STREET ADDRESS

7. CITY OR TOWN IF RURAL, VICINITY

8. DESCRIPTION OF LOCATION
Commercial/resid.
Faces north.

9. COORDINATES UTM
LAT
LONG

10. SITE( ) STRUCTURE( )
BUILDING (X) OBJECT( )

11. ON NATIONAL REGISTER? YES( ) NO(X)

12. IS IT ELIGIBLE? YES( ) NO( )

13. PART OF ESTAB. HIST. DISTRICT? YES( ) NO (X)

14. DISTRICT POTENTIAL? YES( ) NO( )

15. NAME OF ESTABLISHED DISTRICT

16. THEMATIC CATEGORY

17. DATE(S) OR PERIOD
1883-1899

18. STYLE OR DESIGN
remodelled

19. ARCHITECT OR ENGINEER

20. CONTRACTOR OR BUILDER

21. ORIGINAL USE, IF APPARENT
prob. commerc.

22. PRESENT USE
commerc.

23. OWNERSHIP PUBLIC( ) PRIVATE(X)

24. OWNER'S NAME AND ADDRESS IF KNOWN:

25. OPEN TO PUBLIC? YES(X) NO( )

26. LOCAL CONTACT PERSON OR ORGANIZATION

27. OTHER SURVEYS IN WHICH INCLUDED

28. NO. OF STORIES 1

29. BASEMENT? YES( ) NO( ) ?

30. FOUNDATION MATERIAL

31. WALL CONSTRUCTION
masonry

32. ROOF TYPE AND MATERIAL
flat

33. NO. OF BAYS FRONT 3 SIDE

34. WALL TREATMENT
common bond-ptd.

35. PLAN SHAPE rect.

36. CHANGES (EXPLAIN IN NO. 42) ADDITION( ) ALTERED (X) MOVED( )

37. CONDITION
INTERIOR:
EXTERIOR fair-good

38. PRESERVATION UNDERWAY? YES(X) NO( )

39. ENDANGERED? BY WHAT? YES( ) NO( )

40. VISIBLE FROM PUBLIC ROAD? YES(X) NO( )

41. DISTANCE FROM AND FRONTAGE ON ROAD 15' 35'

42. FURTHER DESCRIPTION OF IMPORTANT FEATURES
Alterations: large metal frame windows. Transoms above are ptd. over. Probably replaced double doors. Bldg. may have been re-faced, enlarged to S. 5 car bays along E. side.



43. HISTORY AND SIGNIFICANCE
Probably bldgs 4946-4950, joined. Sanborn map indicates wood posts, "Tire & Battery Service" as of 1941.

44. DESCRIPTION OF ENVIRONMENT AND OUTBUILDINGS

45. SOURCES OF INFORMATION
Juehne. Plate Sanborn. Vol. 5, p. 1.

46. PREPARED BY
J. Hunt

47. ORGANIZATION
UMSL Arch. Survey

48. DATE 49. REVISION DATE(S)

RETURN THIS FORM WHEN COMPLETED TO: OFFICE OF HISTORIC PRESERVATION
P.O. BOX 176
JEFFERSON CITY, MISSOURI 65102
PH. 314-751-4096

IF ADDITIONAL SPACE IS NEEDED, ATTACH SEPARATE SHEET(S) TO THIS FORM

1. NO. 2. COUNTY 4. PRESENT LOCAL NAME(S) OR DESIGNATION(S) 5. OTHER NAME(S) 6. TOWNSHIP RANGE SECTION

MISSOURI OFFICE OF HISTORIC PRESERVATION

ARCHITECTURAL/HISTORIC INVENTORY SURVEY FORM SLC-AS-003-194

1. NO. K B s 23

2. COUNTY

3. LOCATION OF NEGATIVES UMSL Arch. Survey

4. PRESENT LOCAL NAME(S) OR DESIGNATION(S) 4952 Martin Luther King Drive.

5. OTHER NAME(S) Western Auto

6. SPECIFIC LEGAL LOCATION
TOWNSHIP _____ RANGE _____ SECTION _____
IF CITY OR TOWN, STREET ADDRESS

7. CITY OR TOWN IF RURAL, VICINITY

8. DESCRIPTION OF LOCATION

9. COORDINATES UTM
LAT
LONG

10. SITE ( ) STRUCTURE ( )
BUILDING (X) OBJECT ( )

11. ON NATIONAL REGISTER? YES ( ) NO (X)

12. IS IT ELIGIBLE? YES ( ) NO ( )

13. PART OF ESTAB. HIST. DISTRICT? YES ( ) NO (X)

14. DISTRICT POTENTIAL? YES ( ) NO ( )

15. NAME OF ESTABLISHED DISTRICT

16. THEMATIC CATEGORY

17. DATE(S) OR PERIOD

18. STYLE OR DESIGN remodelled

19. ARCHITECT OR ENGINEER

20. CONTRACTOR OR BUILDER

21. ORIGINAL USE, IF APPARENT

22. PRESENT USE commercial

23. OWNERSHIP PUBLIC ( ) PRIVATE (X)

24. OWNER'S NAME AND ADDRESS IF KNOWN

25. OPEN TO PUBLIC? YES (X) NO ( )

26. LOCAL CONTACT PERSON OR ORGANIZATION

27. OTHER SURVEYS IN WHICH INCLUDED

28. NO. OF STORIES 1

29. BASEMENT? YES ( ) ? NO ( )

30. FOUNDATION MATERIAL

31. WALL CONSTRUCTION masonry

32. ROOF TYPE AND MATERIAL flat

33. NO. OF BAYS FRONT 3 SIDE

34. WALL TREATMENT common bond-ptd.

35. PLAN SHAPE rect.

36. CHANGES (EXPLAIN IN NO. 42) ADDITION ( ) ALTERED (X) MOVED ( )

37. CONDITION
INTERIOR _____
EXTERIOR very good

38. PRESERVATION UNDERWAY? YES (X) NO ( )

39. ENDANGERED? BY WHAT? YES ( ) NO ( )

40. VISIBLE FROM PUBLIC ROAD? YES (X) NO ( )

41. DISTANCE FROM AND FRONTAGE ON ROAD 15' @35'

42. FURTHER DESCRIPTION OF IMPORTANT FEATURES

Facade of highly fired brick & large ceramic tiles. Metal framed large windows. Darker brick & tile trim. Concrete block addition to rear.



43. HISTORY AND SIGNIFICANCE

44. DESCRIPTION OF ENVIRONMENT AND OUTBUILDINGS

45. SOURCES OF INFORMATION

46. PREPARED BY J. Hunt

47. ORGANIZATION UMSL Arch. Survey

48. DATE | 49. REVISION DATE(S)

RETURN THIS FORM WHEN COMPLETED TO: OFFICE OF HISTORIC PRESERVATION
P.O. BOX 176
JEFFERSON CITY, MISSOURI 65102
PH. 314-751-4096

IF ADDITIONAL SPACE IS NEEDED, ATTACH SEPARATE SHEET(S) TO THIS FORM

1. NO. | 2. COUNTY | 4. PRESENT LOCAL NAME(S) OR DESIGNATION(S) | 5. OTHER NAME(S) | 6. TOWNSHIP | RANGE | SECTION

MISSOURI OFFICE OF HISTORIC PRESERVATION

ARCHITECTURAL/HISTORIC INVENTORY SURVEY FORM SLC-AS-003-195

1. NO. K Bn 5

2. COUNTY

3. LOCATION OF NEGATIVES UMSL Arch. Survey

4. PRESENT LOCAL NAME(S) OR DESIGNATION(S) 4955 Martin Luther King Dr.

5. OTHER NAME(S) Top Spot Lounge

6. SPECIFIC LEGAL LOCATION TOWNSHIP_____ RANGE_____ SECTION _____
IF CITY OR TOWN, STREET ADDRESS

7. CITY OR TOWN IF RURAL, VICINITY

8. DESCRIPTION OF LOCATION
Commercial all around

9. COORDINATES UTM
LAT
LONG

10. SITE( ) STRUCTURE( )
BUILDING (X) OBJECT( )

11. ON NATIONAL REGISTER ? YES ( ) NO (X)

12. IS IT ELIGIBLE? YES ( ) NO ( )

13. PART OF ESTAB. HIST. DISTRICT ? YES ( ) NO (X)

14. DISTRICT POTENTIAL? YES ( ) NO ( )

15. NAME OF ESTABLISHED DISTRICT

16. THEMATIC CATEGORY

17. DATE(S) OR PERIOD early 20th c.

18. STYLE OR DESIGN remodelled

19. ARCHITECT OR ENGINEER

20. CONTRACTOR OR BUILDER

21. ORIGINAL USE, IF APPARENT commercial/residential

22. PRESENT USE same

23. OWNERSHIP PUBLIC( ) PRIVATE(X)

24. OWNER'S NAME AND ADDRESS IF KNOWN

25. OPEN TO PUBLIC? YES(X) NO( )

26. LOCAL CONTACT PERSON OR ORGANIZATION

27. OTHER SURVEYS IN WHICH INCLUDED

28. NO. OF STORIES 2 & 1

29. BASEMENT ? YES ( ) NO ( )

30. FOUNDATION MATERIAL

31. WALL CONSTRUCTION masonry

32. ROOF TYPE AND MATERIAL flat

33. NO. OF BAYS FRONT 6 SIDE

34. WALL TREATMENT painted sides

35. PLAN SHAPE square

36. CHANGES (EXPLAIN IN NO. 42) ADDITION( ) ALTERED (X) MOVED( )

37. CONDITION INTERIOR_____ EXTERIOR GOOD

38. PRESERVATION UNDERWAY ? YES (X) NO ( )

39. ENDANGERED? BY WHAT ? YES( ) NO( )

40. VISIBLE FROM PUBLIC ROAD ? YES (X) NO ( )

41. DISTANCE FROM AND FRONTAGE ON ROAD 12' @35'

42. FURTHER DESCRIPTION OF IMPORTANT FEATURES
2 story bldg. refaced, windows recut. Buff brick facade; some original red brick surrounding 2nd floor windows, probably was rebricked or tiled. First floor covered with wood panelling. Probably two existing buildings joined.



43. HISTORY AND SIGNIFICANCE

44. DESCRIPTION OF ENVIRONMENT AND OUTBUILDINGS

45. SOURCES OF INFORMATION

46. PREPARED BY J. Hunt

47. ORGANIZATION UMSL Arch. Survey

48. DATE | 49. REVISION DATE(S)

RETURN THIS FORM WHEN COMPLETED TO: OFFICE OF HISTORIC PRESERVATION
P.O. BOX 176
JEFFERSON CITY, MISSOURI 65102
PH. 314-751-4096

IF ADDITIONAL SPACE IS NEEDED, ATTACH SEPARATE SHEET(S) TO THIS FORM

1. NO. | 2. COUNTY | 4. PRESENT LOCAL NAME(S) OR DESIGNATION(S) | 5. OTHER NAME(S) | 6. TOWNSHIP | RANGE | SECTION

MISSOURI OFFICE OF HISTORIC PRESERVATION

ARCHITECTURAL/HISTORIC INVENTORY SURVEY FORM SLC-AS-003-196

1. NO. K Bn 4

2. COUNTY

3. LOCATION OF NEGATIVES UMSL Arch. Survey

4. PRESENT LOCAL NAME(S) OR DESIGNATION(S) 4971 Martin Luther King Dr.

5. OTHER NAME(S) Andy Wurm Tire Co.

6. SPECIFIC LEGAL LOCATION TOWNSHIP _____ RANGE _____ SECTION _____
IF CITY OR TOWN, STREET ADDRESS

7. CITY OR TOWN IF RURAL, VICINITY

8. DESCRIPTION OF LOCATION
in row of (mostly) refaced commerc.; commerc. across.

9. COORDINATES UTM
LAT
LONG

10. SITE ( ) STRUCTURE ( )
BUILDING (X) OBJECT ( )

11. ON NATIONAL REGISTER? YES ( ) NO (X)

12. IS IT ELIGIBLE? YES ( ) NO ( )

13. PART OF ESTAB. HIST. DISTRICT? YES ( ) NO (X)

14. DISTRICT POTENTIAL? YES ( ) NO ( )

15. NAME OF ESTABLISHED DISTRICT

16. THEMATIC CATEGORY

17. DATE(S) OR PERIOD extant 1899

18. STYLE OR DESIGN remodelled, recent

19. ARCHITECT OR ENGINEER

20. CONTRACTOR OR BUILDER

21. ORIGINAL USE, IF APPARENT commerc.

22. PRESENT USE same

23. OWNERSHIP PUBLIC ( ) PRIVATE (X)

24. OWNER'S NAME AND ADDRESS IF KNOWN

25. OPEN TO PUBLIC? YES (X) NO ( )

26. LOCAL CONTACT PERSON OR ORGANIZATION

27. OTHER SURVEYS IN WHICH INCLUDED

28. NO. OF STORIES 2, 1

29. BASEMENT? YES ( ) ? NO ( )

30. FOUNDATION MATERIAL

31. WALL CONSTRUCTION masonry

32. ROOF TYPE AND MATERIAL flat

33. NO. OF BAYS FRONT 2 SIDE

34. WALL TREATMENT nat.

35. PLAN SHAPE rect.

36. CHANGES (EXPLAIN IN NO. 42) ADDITION (X) ALTERED (XX) MOVED ( )

37. CONDITION INTERIOR _____ EXTERIOR excellent

38. PRESERVATION UNDERWAY? YES (X) NO ( )

39. ENDANGERED? BY WHAT? YES ( ) NO ( )

40. VISIBLE FROM PUBLIC ROAD? YES (X) NO ( )

41. DISTANCE FROM AND FRONTAGE ON ROAD 12' @58'

42. FURTHER DESCRIPTION OF IMPORTANT FEATURES
West end - new facade over earlier 2-story brick. Recent concrete block rear garage, & front wall to east.



43. HISTORY AND SIGNIFICANCE

44. DESCRIPTION OF ENVIRONMENT AND OUTBUILDINGS

45. SOURCES OF INFORMATION
Juehne, (1899) Pl. 39

46. PREPARED BY J. Hunt

47. ORGANIZATION UMSL Arch. Survey

48. DATE

49. REVISION DATE(S)

RETURN THIS FORM WHEN COMPLETED TO: OFFICE OF HISTORIC PRESERVATION
P.O. BOX 176
JEFFERSON CITY, MISSOURI 65102
PH. 314-751-4096

IF ADDITIONAL SPACE IS NEEDED, ATTACH SEPARATE SHEET(S) TO THIS FORM

1. NO. 2. COUNTY 4. PRESENT LOCAL NAME(S) OR DESIGNATION(S) 5. OTHER NAME(S) 6. TOWNSHIP RANGE SECTION

MISSOURI OFFICE OF HISTORIC PRESERVATION

ARCHITECTURAL/HISTORIC INVENTORY SURVEY FORM SLC-AS-003-197

1. NO. K Bn 3

2. COUNTY

3. LOCATION OF NEGATIVES UMSL Arch. Survey

4. PRESENT LOCAL NAME(S) OR DESIGNATION(S)
4975, 4973, 4973A Martin Luther King Drive

5. OTHER NAME(S)
Diplomat Lounge & Restaurant

6. SPECIFIC LEGAL LOCATION
TOWNSHIP_____ RANGE_____ SECTION_____
IF CITY OR TOWN, STREET ADDRESS

7. CITY OR TOWN IF RURAL, VICINITY

8. DESCRIPTION OF LOCATION
W. side Amaco Station; commercial area.

9. COORDINATES UTM
LAT
LONG

10. SITE( ) STRUCTURE( )
BUILDING (X) OBJECT( )

11. ON NATIONAL REGISTER? YES( ) NO (X)

12. IS IT ELIGIBLE? YES( ) NO( )

13. PART OF ESTAB. HIST. DISTRICT? YES( ) NO (X)

14. DISTRICT POTENTIAL? YES( ) NO( )

15. NAME OF ESTABLISHED DISTRICT

16. THEMATIC CATEGORY

17. DATE(S) OR PERIOD extant 1899

18. STYLE OR DESIGN
refaced

19. ARCHITECT OR ENGINEER

20. CONTRACTOR OR BUILDER

21. ORIGINAL USE, IF APPARENT
commercial/residential

22. PRESENT USE
same

23. OWNERSHIP PUBLIC( ) PRIVATE(X)

24. OWNER'S NAME AND ADDRESS IF KNOWN

25. OPEN TO PUBLIC? YES(X) NO( )

26. LOCAL CONTACT PERSON OR ORGANIZATION

27. OTHER SURVEYS IN WHICH INCLUDED

28. NO. OF STORIES 2

29. BASEMENT? YES( ) ? NO( )

30. FOUNDATION MATERIAL
?

31. WALL CONSTRUCTION
masonry

32. ROOF TYPE AND MATERIAL
flat

33. NO. OF BAYS FRONT 5 SIDE

34. WALL TREATMENT
brick

35. PLAN SHAPE rect.

36. CHANGES (EXPLAIN IN NO. 42) ADDITION( ) ALTERED(X) MOVED( )

37. CONDITION
INTERIOR_____
EXTERIOR very good

38. PRESERVATION UNDERWAY? YES(X) NO( )

39. ENDANGERED? BY WHAT? YES( ) NO( )

40. VISIBLE FROM PUBLIC ROAD? YES(X) NO( )

41. DISTANCE FROM AND FRONTAGE ON ROAD 12' @30'

42. FURTHER DESCRIPTION OF IMPORTANT FEATURES
Facade refaced with buff brick 2nd story, ceramic tile lower. Vertical brick course at upper lintel level. Plate glass windows. Three doors. Metal window frames & transoms.



43. HISTORY AND SIGNIFICANCE

44. DESCRIPTION OF ENVIRONMENT AND OUTBUILDINGS

45. SOURCES OF INFORMATION
Juehne, Pl. 39 (1899)

46. PREPARED BY
J. Hunt

47. ORGANIZATION
UMSL Arch. Survey

48. DATE 49. REVISION DATE(S)

RETURN THIS FORM WHEN COMPLETED TO: OFFICE OF HISTORIC PRESERVATION
P.O. BOX 176
JEFFERSON CITY, MISSOURI 65102
PH. 314-751-4096

IF ADDITIONAL SPACE IS NEEDED, ATTACH SEPARATE SHEET(S) TO THIS FORM

1. NO. 2. COUNTY 4. PRESENT LOCAL NAME(S) OR DESIGNATION(S) 5. OTHER NAME(S) 6. TOWNSHIP RANGE SECTION

MISSOURI OFFICE OF HISTORIC PRESERVATION

ARCHITECTURAL/HISTORIC INVENTORY SURVEY FORM SLC-HS-003-198

1. NO. K Bn 2

2. COUNTY

3. LOCATION OF NEGATIVES UMSL Arch. Survey

4. PRESENT LOCAL NAME(S) OR DESIGNATION(S)
4979-81 Martin L. King Dr. (corner Kingshighway)

5. OTHER NAME(S)
Amoco Gasoline Station

6. SPECIFIC LEGAL LOCATION
TOWNSHIP_____ RANGE_____ SECTION _____
IF CITY OR TOWN, STREET ADDRESS

7. CITY OR TOWN IF RURAL, VICINITY

8. DESCRIPTION OF LOCATION
Across corner, Sherman Park ctr., rest commerc. bldgs.

9. COORDINATES UTM
LAT
LONG

10. SITE ( ) STRUCTURE (X)
BUILDING (X) OBJECT ( )

11. ON NATIONAL REGISTER? YES ( ) NO (X)

12. IS IT ELIGIBLE? YES ( ) NO ( )

13. PART OF ESTAB. HIST. DISTRICT? YES ( ) NO (X)

14. DISTRICT POTENTIAL? YES ( ) NO ( )

15. NAME OF ESTABLISHED DISTRICT

16. THEMATIC CATEGORY

17. DATE(S) OR PERIOD
ca.1980

18. STYLE OR DESIGN
modern

19. ARCHITECT OR ENGINEER

20. CONTRACTOR OR BUILDER

21. ORIGINAL USE, IF APPARENT
gasoline station

22. PRESENT USE
same

23. OWNERSHIP Leasee PUBLIC ( ) PRIVATE (X)
Jackie Tillman

24. OWNER'S NAME AND ADDRESS IF KNOWN

25. OPEN TO PUBLIC? YES (X) NO ( )

26. LOCAL CONTACT PERSON OR ORGANIZATION

27. OTHER SURVEYS IN WHICH INCLUDED

28. NO. OF STORIES 1

29. BASEMENT? YES ( ) NO (X)

30. FOUNDATION MATERIAL
concrete

31. WALL CONSTRUCTION
brick

32. ROOF TYPE AND MATERIAL
flat

33. NO. OF BAYS FRONT SIDE

34. WALL TREATMENT
brick metal

35. PLAN SHAPE rect.

36. CHANGES (EXPLAIN IN NO. 42) ADDITION ( ) ALTERED ( ) MOVED ( )

37. CONDITION
INTERIOR_____
EXTERIOR excellent

38. PRESERVATION UNDERWAY? YES (X) NO ( )

39. ENDANGERED? BY WHAT? YES ( ) NO ( )

40. VISIBLE FROM PUBLIC ROAD? YES (X) NO ( )

41. DISTANCE FROM AND FRONTAGE ON ROAD
@20' 30' M.L.K.

42. FURTHER DESCRIPTION OF IMPORTANT FEATURES
Small brick & metal bldg. Steel & aluminum canopy over gas tanks.



43. HISTORY AND SIGNIFICANCE
Site of "Filling Station" as of 1941.

44. DESCRIPTION OF ENVIRONMENT AND OUTBUILDINGS

45. SOURCES OF INFORMATION
Sanborn, Ins. Maps, Vol. 7, p. 2.

46. PREPARED BY
J. Hunt

47. ORGANIZATION
UMSL Arch. Survey

48. DATE 49. REVISION DATE(S)

RETURN THIS FORM WHEN COMPLETED TO: OFFICE OF HISTORIC PRESERVATION
P.O. BOX 176
JEFFERSON CITY, MISSOURI 65102
PH. 314-751-4096

IF ADDITIONAL SPACE IS NEEDED, ATTACH SEPARATE SHEET(S) TO THIS FORM

1. NO. 2. COUNTY 4. PRESENT LOCAL NAME(S) OR DESIGNATION(S) 5. OTHER NAME(S) 6. TOWNSHIP RANGE SECTION

MISSOURI OFFICE OF HISTORIC PRESERVATION

ARCHITECTURAL/HISTORIC INVENTORY SURVEY FORM SLC-AS-003-199

1. NO. K A 15

2. COUNTY

3. LOCATION OF NEGATIVES UMSL Arch. Survey

4. PRESENT LOCAL NAME(S) OR DESIGNATION(S) 5012-16 Martin Luther King Dr.

5. OTHER NAME(S) (incl.) Silver House Chop Suey

6. SPECIFIC LEGAL LOCATION TOWNSHIP_____ RANGE_____ SECTION _____
IF CITY OR TOWN, STREET ADDRESS

7. CITY OR TOWN IF RURAL, VICINITY

8. DESCRIPTION OF LOCATION
Corner Kingshighway. Commercial. Sherman Park to N.

9. COORDINATES UTM
LAT
LONG

10. SITE ( ) STRUCTURE ( )
BUILDING (X) OBJECT ( )

11. ON NATIONAL REGISTER? YES ( ) NO (X)

12. IS IT ELIGIBLE? YES ( ) NO ( )

13. PART OF ESTAB. HIST. DISTRICT? YES ( ) NO (X)

14. DISTRICT POTENTIAL? YES ( ) NO ( )

15. NAME OF ESTABLISHED DISTRICT

16. THEMATIC CATEGORY

17. DATE(S) OR PERIOD 1899+

18. STYLE OR DESIGN vernacular/Classic rev. infl.

19. ARCHITECT OR ENGINEER

20. CONTRACTOR OR BUILDER

21. ORIGINAL USE, IF APPARENT commercial/residential

22. PRESENT USE commercial

23. OWNERSHIP PUBLIC ( ) PRIVATE (X)

24. OWNER'S NAME AND ADDRESS IF KNOWN

25. OPEN TO PUBLIC? YES (X) NO ( )

26. LOCAL CONTACT PERSON OR ORGANIZATION

27. OTHER SURVEYS IN WHICH INCLUDED

28. NO. OF STORIES 2

29. BASEMENT? YES ( ) NO ( )

30. FOUNDATION MATERIAL

31. WALL CONSTRUCTION masonry

32. ROOF TYPE AND MATERIAL flat

33. NO. OF BAYS FRONT 11 SIDE

34. WALL TREATMENT common bond partially painte

35. PLAN SHAPE

36. CHANGES (EXPLAIN IN NO. 42) ADDITION ( ) ALTERED ( ) MOVED ( )

37. CONDITION INTERIOR_____ EXTERIOR fair

38. PRESERVATION UNDERWAY? YES ( ) NO ( )

39. ENDANGERED? BY WHAT? YES ( ) NO ( )

40. VISIBLE FROM PUBLIC ROAD? YES (X) NO ( )

41. DISTANCE FROM AND FRONTAGE ON ROAD 15' @30'

42. FURTHER DESCRIPTION OF IMPORTANT FEATURES
4 chimneys. Cornice missing. Raised brick entablature w/dentils & 3 raised-brick tapered pendants. 2nd floor windows-segmental arches stone sills. 1st floor: cast iron facade, bays mostly boarded over. Some upper windows missing incl. frames.



43. HISTORY AND SIGNIFICANCE

44. DESCRIPTION OF ENVIRONMENT AND OUTBUILDINGS

45. SOURCES OF INFORMATION

46. PREPARED BY J. Hunt

47. ORGANIZATION UMSL Arch. Survey

48. DATE

49. REVISION DATE(S)

RETURN THIS FORM WHEN COMPLETED TO: OFFICE OF HISTORIC PRESERVATION
P.O. BOX 176
JEFFERSON CITY, MISSOURI 65102
PH. 314-751-4096

IF ADDITIONAL SPACE IS NEEDED, ATTACH SEPARATE SHEET(S) TO THIS FORM

1. NO. 2. COUNTY 4. PRESENT LOCAL NAME(S) OR DESIGNATION(S) 5. OTHER NAME(S) 6. TOWNSHIP RANGE SECTION

MISSOURI OFFICE OF HISTORIC PRESERVATION

ARCHITECTURAL/HISTORIC INVENTORY SURVEY FORM SLC-AS-003-200

1. NO. K A 14

2. COUNTY

3. LOCATION OF NEGATIVES UMSL Arch.Survey

4. PRESENT LOCAL NAME(S) OR DESIGNATION(S) 5020?Martin Luther King Drive

5. OTHER NAME(S)

6. SPECIFIC LEGAL LOCATION TOWNSHIP_____ RANGE_____ SECTION _____
IF CITY OR TOWN, STREET ADDRESS

7. CITY OR TOWN IF RURAL, VICINITY

8. DESCRIPTION OF LOCATION
Commercial to e. & w. sides; Sherman Pk. across King Dr.

9. COORDINATES UTM
LAT
LONG

10. SITE ( ) STRUCTURE ( )
BUILDING (X) OBJECT ( )

11. ON NATIONAL REGISTER? YES ( ) NO (X)

12. IS IT ELIGIBLE? YES ( ) NO ( )

13. PART OF ESTAB. HIST. DISTRICT? YES ( ) NO (X)

14. DISTRICT POTENTIAL? YES ( ) NO ( )

15. NAME OF ESTABLISHED DISTRICT

16. THEMATIC CATEGORY

17. DATE(S) OR PERIOD 1899+

18. STYLE OR DESIGN vernacular

19. ARCHITECT OR ENGINEER

20. CONTRACTOR OR BUILDER

21. ORIGINAL USE, IF APPARENT commercial

22. PRESENT USE commercial

23. OWNERSHIP PUBLIC ( ) PRIVATE (X)

24. OWNER'S NAME AND ADDRESS IF KNOWN

25. OPEN TO PUBLIC? YES ( ) NO ( )

26. LOCAL CONTACT PERSON OR ORGANIZATION

27. OTHER SURVEYS IN WHICH INCLUDED

28. NO. OF STORIES 1

29. BASEMENT? YES ( ) NO ( ) ?

30. FOUNDATION MATERIAL ?

31. WALL CONSTRUCTION masonry

32. ROOF TYPE AND MATERIAL flat

33. NO. OF BAYS FRONT 4 SIDE

34. WALL TREATMENT tile facade white

35. PLAN SHAPE rect.

36. CHANGES (EXPLAIN IN NO. 42) ADDITION ( ) ALTERED ( ) MOVED ( )

37. CONDITION INTERIOR_____ EXTERIOR_____ good

38. PRESERVATION UNDERWAY? YES (X) NO ( )

39. ENDANGERED? BY WHAT? YES ( ) NO ( )

40. VISIBLE FROM PUBLIC ROAD? YES (X) NO ( )

41. DISTANCE FROM AND FRONTAGE ON ROAD 15' @25'

42. FURTHER DESCRIPTION OF IMPORTANT FEATURES
Apparently one garage door boarded in. Tile coping at roof line. Metal framed windows. Body of bldg. red brick.



43. HISTORY AND SIGNIFICANCE

44. DESCRIPTION OF ENVIRONMENT AND OUTBUILDINGS

45. SOURCES OF INFORMATION

46. PREPARED BY J. Hunt

47. ORGANIZATION UMSL Arch. Survey

48. DATE

49. REVISION DATE(S)

RETURN THIS FORM WHEN COMPLETED TO: OFFICE OF HISTORIC PRESERVATION
P.O. BOX 176
JEFFERSON CITY, MISSOURI 65102
PH. 314-751-4096

IF ADDITIONAL SPACE IS NEEDED, ATTACH SEPARATE SHEET(S) TO THIS FORM

1. NO. 2. COUNTY 4. PRESENT LOCAL NAME(S) OR DESIGNATION(S) 5. OTHER NAME(S) 6. TOWNSHIP RANGE SECTION

MISSOURI OFFICE OF HISTORIC PRESERVATION

ARCHITECTURAL/HISTORIC INVENTORY SURVEY FORM SLC-AS-003-201

1. NO. K A 13

2. COUNTY

3. LOCATION OF NEGATIVES UMSL Arch. Survey

4. PRESENT LOCAL NAME(S) OR DESIGNATION(S) 5022 Martin Luther King Drive

5. OTHER NAME(S) Afco Wholesale Co.

6. SPECIFIC LEGAL LOCATION TOWNSHIP____ RANGE____ SECTION____
IF CITY OR TOWN, STREET ADDRESS

7. CITY OR TOWN IF RURAL, VICINITY

8. DESCRIPTION OF LOCATION
Commercial buildings either side, city park across street.

9. COORDINATES UTM
LAT
LONG

10. SITE ( ) STRUCTURE( )
BUILDING (X) OBJECT( )

11. ON NATIONAL REGISTER? YES ( ) NO (X)

12. IS IT ELIGIBLE? YES ( ) NO ( )

13. PART OF ESTAB. HIST. DISTRICT? YES ( ) NO (X)

14. DISTRICT POTENTIAL? YES ( ) NO ( )

15. NAME OF ESTABLISHED DISTRICT

16. THEMATIC CATEGORY

17. DATE(S) OR PERIOD 1899+

18. STYLE OR DESIGN

19. ARCHITECT OR ENGINEER

20. CONTRACTOR OR BUILDER

21. ORIGINAL USE, IF APPARENT commercial

22. PRESENT USE commercial

23. OWNERSHIP PUBLIC( ) PRIVATE(X)

24. OWNER'S NAME AND ADDRESS IF KNOWN

25. OPEN TO PUBLIC? YES( ) NO(X)

26. LOCAL CONTACT PERSON OR ORGANIZATION

27. OTHER SURVEYS IN WHICH INCLUDED

28. NO. OF STORIES 1

29. BASEMENT? YES ( ) NO (X)

30. FOUNDATION MATERIAL ?

31. WALL CONSTRUCTION masonry

32. ROOF TYPE AND MATERIAL flat

33. NO. OF BAYS FRONT 7 SIDE

34. WALL TREATMENT painted

35. PLAN SHAPE rect.

36. CHANGES (EXPLAIN IN NO. 42) ADDITION( ) ALTERED( ) MOVED( )

37. CONDITION INTERIOR____ EXTERIOR very good ~~very good~~

38. PRESERVATION UNDERWAY? YES (X) NO ( )

39. ENDANGERED? BY WHAT? YES( ) NO ( )

40. VISIBLE FROM PUBLIC ROAD? YES (X) NO ( )

41. DISTANCE FROM AND FRONTAGE ON ROAD 15' @75'

42. FURTHER DESCRIPTION OF IMPORTANT FEATURES
One building with 3 distinct store fronts. Parapet w/tiled pent, interrupted w/gables over 2 doorways. White brick piers. Glazed brick facade below windows.



43. HISTORY AND SIGNIFICANCE

44. DESCRIPTION OF ENVIRONMENT AND OUTBUILDINGS

45. SOURCES OF INFORMATION

46. PREPARED BY J. Hunt

47. ORGANIZATION UMSL Arch. Survey

48. DATE 49. REVISION DATE(S)

RETURN THIS FORM WHEN COMPLETED TO: OFFICE OF HISTORIC PRESERVATION
P.O. BOX 176
JEFFERSON CITY, MISSOURI 65102
PH. 314-751-4096

IF ADDITIONAL SPACE IS NEEDED, ATTACH SEPARATE SHEET(S) TO THIS FORM

1. NO. 2. COUNTY 4. PRESENT LOCAL NAME(S) OR DESIGNATION(S) 5. OTHER NAME(S) 6. TOWNSHIP RANGE SECTION

MISSOURI OFFICE OF HISTORIC PRESERVATION

ARCHITECTURAL/HISTORIC INVENTORY SURVEY FORM SLC-AS-003-202

1. NO. K A 12

2. COUNTY

3. LOCATION OF NEGATIVES UMSl Arch. Survey

4. PRESENT LOCAL NAME(S) OR DESIGNATION(S) 5040 Martin Luther King Dr.

5. OTHER NAME(S) J & B Auto Repair

6. SPECIFIC LEGAL LOCATION TOWNSHIP _____ RANGE _____ SECTION _____
IF CITY OR TOWN, STREET ADDRESS

7. CITY OR TOWN IF RURAL, VICINITY

8. DESCRIPTION OF LOCATION
Commercial. Sherman Park across.

9. COORDINATES UTM
LAT
LONG

10. SITE ( ) STRUCTURE ( )
BUILDING (X) OBJECT ( )

11. ON NATIONAL REGISTER? YES ( ) NO (X)

12. IS IT ELIGIBLE? YES ( ) NO ( )

13. PART OF ESTAB. HIST. DISTRICT? YES ( ) NO (X)

14. DISTRICT POTENTIAL? YES ( ) NO ( )

15. NAME OF ESTABLISHED DISTRICT

16. THEMATIC CATEGORY

17. DATE(S) OR PERIOD 1883 - 1899

18. STYLE OR DESIGN vernacular

19. ARCHITECT OR ENGINEER

20. CONTRACTOR OR BUILDER

21. ORIGINAL USE, IF APPARENT commercial

22. PRESENT USE

23. OWNERSHIP PUBLIC ( ) PRIVATE (X)

24. OWNER'S NAME AND ADDRESS IF KNOWN

25. OPEN TO PUBLIC? YES ( ) NO ( )

26. LOCAL CONTACT PERSON OR ORGANIZATION

27. OTHER SURVEYS IN WHICH INCLUDED

28. NO. OF STORIES 1

29. BASEMENT? YES ( ) NO ( ) ?

30. FOUNDATION MATERIAL concrete

31. WALL CONSTRUCTION masonry

32. ROOF TYPE AND MATERIAL flat

33. NO. OF BAYS FRONT 6 SIDE

34. WALL TREATMENT

35. PLAN SHAPE rect.

36. CHANGES (EXPLAIN IN NO. 42) ADDITION (X) ALTERED ( ) MOVED ( )

37. CONDITION INTERIOR _____ EXTERIOR good

38. PRESERVATION UNDERWAY? YES ( ) NO ( )

39. ENDANGERED? BY WHAT? YES ( ) NO ( )

40. VISIBLE FROM PUBLIC ROAD? YES ( ) NO ( )

41. DISTANCE FROM AND FRONTAGE ON ROAD 15' @50'



42. FURTHER DESCRIPTION OF IMPORTANT FEATURES
Facade brick, varies in appearance to e.-, evidently small bldg. joined. Roof line indicates change, also. Sq. deco. white tiles set in intervals betw. roof & lintels. Boarded transoms. Added bldge. refaced-2 small glass-brick windows.

43. HISTORY AND SIGNIFICANCE

44. DESCRIPTION OF ENVIRONMENT AND OUTBUILDINGS

45. SOURCES OF INFORMATION

46. PREPARED BY J. Hunt

47. ORGANIZATION UMSL Arch. Survey

48. DATE | 49. REVISION DATE(S)

RETURN THIS FORM WHEN COMPLETED TO: OFFICE OF HISTORIC PRESERVATION
P.O. BOX 176
JEFFERSON CITY, MISSOURI 65102
PH. 314-751-4096

IF ADDITIONAL SPACE IS NEEDED, ATTACH SEPARATE SHEET(S) TO THIS FORM

1. NO. | 2. COUNTY | 4. PRESENT LOCAL NAME(S) OR DESIGNATION(S) | 5. OTHER NAME(S) | 6. TOWNSHIP | RANGE | SECTION

MISSOURI OFFICE OF HISTORIC PRESERVATION

ARCHITECTURAL/HISTORIC INVENTORY SURVEY FORM SLC-AS-003-2B

1. NO. K A 11

2. COUNTY

3. LOCATION OF NEGATIVES UMSL Arch. Survey

4. PRESENT LOCAL NAME(S) OR DESIGNATION(S) 5044-46 Martin Luther King Drive

5. OTHER NAME(S) 4 family residence

6. SPECIFIC LEGAL LOCATION TOWNSHIP_____ RANGE_____ SECTION _____
IF CITY OR TOWN, STREET ADDRESS

7. CITY OR TOWN IF RURAL, VICINITY

8. DESCRIPTION OF LOCATION
Commercial buildings either side, city park across street.

9. COORDINATES UTM
LAT
LONG

10. SITE ( ) STRUCTURE ( )
BUILDING (X) OBJECT ( )

11. ON NATIONAL REGISTER? YES ( ) NO (X)

12. IS IT ELIGIBLE? YES ( ) NO ( )

13. PART OF ESTAB. HIST. DISTRICT? YES ( ) NO (X)

14. DISTRICT POTENTIAL? YES ( ) NO ( )

15. NAME OF ESTABLISHED DISTRICT

16. THEMATIC CATEGORY

17. DATE(S) OR PERIOD 1883-1899

18. STYLE OR DESIGN Renaissance revival

19. ARCHITECT OR ENGINEER

20. CONTRACTOR OR BUILDER

21. ORIGINAL USE, IF APPARENT residential

22. PRESENT USE same

23. OWNERSHIP PUBLIC ( ) PRIVATE (X)

24. OWNER'S NAME AND ADDRESS IF KNOWN

25. OPEN TO PUBLIC? YES ( ) NO (X)

26. LOCAL CONTACT PERSON OR ORGANIZATION

27. OTHER SURVEYS IN WHICH INCLUDED

28. NO. OF STORIES 2

29. BASEMENT? YES (X) NO ( )

30. FOUNDATION MATERIAL stone

31. WALL CONSTRUCTION masonry

32. ROOF TYPE AND MATERIAL flat

33. NO. OF BAYS FRONT 12 SIDE

34. WALL TREATMENT brick

35. PLAN SHAPE rect.

36. CHANGES (EXPLAIN IN NO. 42) ADDITION ( ) ALTERED ( ) MOVED ( )

37. CONDITION INTERIOR_____ EXTERIOR very good

38. PRESERVATION UNDERWAY? YES (X) NO ( )

39. ENDANGERED? BY WHAT? YES ( ) NO ( )

40. VISIBLE FROM PUBLIC ROAD? YES (X) NO ( )

41. DISTANCE FROM AND FRONTAGE ON ROAD 20' @25'

42. FURTHER DESCRIPTION OF IMPORTANT FEATURES
Flat segmental arches above bays, except 2 upper central single windows, w/curved arch. arched windows & wood frames stone sills, wooden pilasters divide 4 double-windows. Raised central entablature section w/dentils, consoles. Angled doors, stone threshold & steps, cut stone foundation facing.



43. HISTORY AND SIGNIFICANCE

44. DESCRIPTION OF ENVIRONMENT AND OUTBUILDINGS

45. SOURCES OF INFORMATION

46. PREPARED BY J. Hunt

47. ORGANIZATION UMSL Arch. Survey

48. DATE

49. REVISION DATE(S)

RETURN THIS FORM WHEN COMPLETED TO: OFFICE OF HISTORIC PRESERVATION
P.O. BOX 176
JEFFERSON CITY, MISSOURI 65102
PH. 314-751-4096

IF ADDITIONAL SPACE IS NEEDED, ATTACH SEPARATE SHEET(S) TO THIS FORM

1. NO. | 2. COUNTY | 4. PRESENT LOCAL NAME(S) OR DESIGNATION(S) | 5. OTHER NAME(S) | 6. TOWNSHIP | RANGE | SECTION

MISSOURI OFFICE OF HISTORIC PRESERVATION

ARCHITECTURAL/HISTORIC INVENTORY SURVEY FORM SLC-AS-003-204

1. NO. K A 10

2. COUNTY

3. LOCATION OF NEGATIVES UMSL Arch. Survey

4. PRESENT LOCAL NAME(S) OR DESIGNATION(S) 5048 Martin Luther King Drive

5. OTHER NAME(S)

6. SPECIFIC LEGAL LOCATION TOWNSHIP _____ RANGE _____ SECTION _____
IF CITY OR TOWN, STREET ADDRESS

7. CITY OR TOWN IF RURAL, VICINITY

8. DESCRIPTION OF LOCATION
Across from Sherman Park, In row of multi-fam. masonry résid. To e., masonry commercial bldg, 1 story.

9. COORDINATES UTM
LAT
LONG

10. SITE ( ) STRUCTURE ( )
BUILDING (X) OBJECT ( )

11. ON NATIONAL REGISTER? YES ( ) NO (X)

12. IS IT ELIGIBLE? YES ( ) NO ( )

13. PART OF ESTAB. HIST. DISTRICT? YES ( ) NO (X)

14. DISTRICT POTENTIAL? YES ( ) NO ( )

15. NAME OF ESTABLISHED DISTRICT

16. THEMATIC CATEGORY

17. DATE(S) OR PERIOD post 1899

18. STYLE OR DESIGN vernacular

19. ARCHITECT OR ENGINEER

20. CONTRACTOR OR BUILDER

21. ORIGINAL USE, IF APPARENT resid. commerc. ~~(maybe firehse.)~~

22. PRESENT USE resid. & church

23. OWNERSHIP PUBLIC ( ) PRIVATE (X)

24. OWNER'S NAME AND ADDRESS IF KNOWN

25. OPEN TO PUBLIC? YES ( ) NO (X)

26. LOCAL CONTACT PERSON OR ORGANIZATION

27. OTHER SURVEYS IN WHICH INCLUDED

28. NO. OF STORIES 2

29. BASEMENT? YES ( ) NO ( )

30. FOUNDATION MATERIAL

31. WALL CONSTRUCTION masonry

32. ROOF TYPE AND MATERIAL flat

33. NO. OF BAYS FRONT 13 SIDE

34. WALL TREATMENT painted-common bond

35. PLAN SHAPE

36. CHANGES (EXPLAIN IN NO. 42) ADDITION ( ) ALTERED (X) MOVED ( )

37. CONDITION INTERIOR _____ EXTERIOR excellent

38. PRESERVATION UNDERWAY? YES (X) NO ( )

39. ENDANGERED? BY WHAT? YES ( ) NO ( )

40. VISIBLE FROM PUBLIC ROAD? YES (X) NO ( )

41. DISTANCE FROM AND FRONTAGE ON ROAD 15' @40'

42. FURTHER DESCRIPTION OF IMPORTANT FEATURES
Raised center-section parapet. Abbreviated heavy wood cornice set below roof line. 12-light section transoms over garage door. Transoms over doors boarded over. Simple vertical course at lintel. Stone sills. Sections of cast-iron lower front bricked in.



43. HISTORY AND SIGNIFICANCE

44. DESCRIPTION OF ENVIRONMENT AND OUTBUILDINGS

45. SOURCES OF INFORMATION

46. PREPARED BY J. Hunt

47. ORGANIZATION UMSL Arch. Survey

48. DATE 49. REVISION DATE(S)

RETURN THIS FORM WHEN COMPLETED TO: OFFICE OF HISTORIC PRESERVATION
P.O. BOX 176
JEFFERSON CITY, MISSOURI 65102
PH. 314-751-4096

IF ADDITIONAL SPACE IS NEEDED, ATTACH SEPARATE SHEET(S) TO THIS FORM

1. NO. | 2. COUNTY | 4. PRESENT LOCAL NAME(S) OR DESIGNATION(S) | 5. OTHER NAME(S) | 6. TOWNSHIP | RANGE | SECTION

MISSOURI OFFICE OF HISTORIC PRESERVATION

ARCHITECTURAL/HISTORIC INVENTORY SURVEY FORM SLC-AS-003-205

1. NO. K A 9

2. COUNTY

3. LOCATION OF NEGATIVES UMSL Arch. Survey

4. PRESENT LOCAL NAME(S) OR DESIGNATION(S) 5056 Martin Luther King Drive

5. OTHER NAME(S) residence

6. SPECIFIC LEGAL LOCATION TOWNSHIP_____ RANGE_____ SECTION _____
IF CITY OR TOWN, STREET ADDRESS

7. CITY OR TOWN IF RURAL, VICINITY

8. DESCRIPTION OF LOCATION
W. side row houses, E. side commercial, city park across street.

9. COORDINATES UTM
LAT
LONG

10. SITE ( ) STRUCTURE ( )
BUILDING (X) OBJECT ( )

11. ON NATIONAL REGISTER? YES ( ) NO (X)

12. IS IT ELIGIBLE? YES ( ) NO ( )

13. PART OF ESTAB. HIST. DISTRICT? YES ( ) NO (X)

14. DISTRICT POTENTIAL? YES ( ) NO ( )

15. NAME OF ESTABLISHED DISTRICT

16. THEMATIC CATEGORY

17. DATE(S) OR PERIOD 1883-1899

18. STYLE OR DESIGN vernacular/Queen Anne

19. ARCHITECT OR ENGINEER

20. CONTRACTOR OR BUILDER

21. ORIGINAL USE, IF APPARENT residential

22. PRESENT USE same

23. OWNERSHIP PUBLIC ( ) PRIVATE (X)

24. OWNER'S NAME AND ADDRESS IF KNOWN

25. OPEN TO PUBLIC? YES ( ) NO (X)

26. LOCAL CONTACT PERSON OR ORGANIZATION

27. OTHER SURVEYS IN WHICH INCLUDED

28. NO. OF STORIES 2

29. BASEMENT? YES (X) NO ( )

30. FOUNDATION MATERIAL stone

31. WALL CONSTRUCTION masonry

32. ROOF TYPE AND MATERIAL flat

33. NO. OF BAYS FRONT 8 SIDE

34. WALL TREATMENT painted

35. PLAN SHAPE rect.

36. CHANGES (EXPLAIN IN NO. 42) ADDITION ( ) ALTERED ( ) MOVED ( )

37. CONDITION INTERIOR_____ EXTERIOR excellent

38. PRESERVATION UNDERWAY? YES (X) NO ( )

39. ENDANGERED? BY WHAT? YES ( ) NO ( )

40. VISIBLE FROM PUBLIC ROAD? YES (XX) NO ( )

41. DISTANCE FROM AND FRONTAGE ON ROAD 16' @20'

42. FURTHER DESCRIPTION OF IMPORTANT FEATURES
Segmental arches w/diamond-point rustication. Arched doorway, wood cornice w/ovolo moulding & brick dentils. Stone sills, arched wooden window frames w/etched decoration. Wooden door frames w/bull's-eyes.



43. HISTORY AND SIGNIFICANCE

44. DESCRIPTION OF ENVIRONMENT AND OUTBUILDINGS

45. SOURCES OF INFORMATION

46. PREPARED BY Hunt, Judith

47. ORGANIZATION UMSL Arch. Survey

48. DATE

49. REVISION DATE(S)

RETURN THIS FORM WHEN COMPLETED TO: OFFICE OF HISTORIC PRESERVATION
P.O. BOX 176
JEFFERSON CITY, MISSOURI 65102
PH. 314-751-4096

IF ADDITIONAL SPACE IS NEEDED, ATTACH SEPARATE SHEET(S) TO THIS FORM

1. NO. 2. COUNTY 4. PRESENT LOCAL NAME(S) OR DESIGNATION(S) 5. OTHER NAME(S) 6. TOWNSHIP RANGE SECTION

MISSOURI OFFICE OF HISTORIC PRESERVATION

ARCHITECTURAL/HISTORIC INVENTORY SURVEY FORM SLC-AS-003-206

1. NO. K A 8

2. COUNTY

3. LOCATION OF NEGATIVES UMSL Arch.Survey

4. PRESENT LOCAL NAME(S) OR DESIGNATION(S) 5058-68 Martin Luther King Drive

5. OTHER NAME(S) apt. bldgs.

6. SPECIFIC LEGAL LOCATION TOWNSHIP_____ RANGE_____ SECTION _____
IF CITY OR TOWN, STREET ADDRESS

7. CITY OR TOWN IF RURAL, VICINITY

8. DESCRIPTION OF LOCATION across fr. Sherman Pk. in row of 2 or multi-fam. resid bldgs.

9. COORDINATES UTM
LAT
LONG

10. SITE ( ) STRUCTURE ( )
BUILDING (X) OBJECT ( )

11. ON NATIONAL REGISTER? YES ( ) NO (X)

12. IS IT ELIGIBLE? YES ( ) NO ( )

13. PART OF ESTAB. HIST. DISTRICT? YES ( ) NO (X)

14. DISTRICT POTENTIAL? YES ( ) NO ( )

15. NAME OF ESTABLISHED DISTRICT

16. THEMATIC CATEGORY

17. DATE(S) OR PERIOD 1899 +

18. STYLE OR DESIGN Classic revival infl.

19. ARCHITECT OR ENGINEER

20. CONTRACTOR OR BUILDER

21. ORIGINAL USE, IF APPARENT multi-fam.

22. PRESENT USE same

23. OWNERSHIP PUBLIC ( ) PRIVATE (X)

24. OWNER'S NAME AND ADDRESS IF KNOWN

25. OPEN TO PUBLIC? YES ( ) NO (X)

26. LOCAL CONTACT PERSON OR ORGANIZATION

27. OTHER SURVEYS IN WHICH INCLUDED

28. NO. OF STORIES

29. BASEMENT? YES ( ) NO ( )

30. FOUNDATION MATERIAL

31. WALL CONSTRUCTION

32. ROOF TYPE AND MATERIAL

33. NO. OF BAYS FRONT SIDE

34. WALL TREATMENT

35. PLAN SHAPE

36. CHANGES (EXPLAIN IN NO. 42) ADDITION ( ) ALTERED ( ) MOVED ( )

37. CONDITION INTERIOR_____ EXTERIOR_____

38. PRESERVATION UNDERWAY? YES ( ) NO ( )

39. ENDANGERED? BY WHAT? YES ( ) NO ( )

40. VISIBLE FROM PUBLIC ROAD? YES ( ) NO ( )

41. DISTANCE FROM AND FRONTAGE ON ROAD

42. FURTHER DESCRIPTION OF IMPORTANT FEATURES
2 bldgs, identical facade treatment. Heavy tile cornice w/acanuthus corbels. Raised tile course betw. lintel & eave. Stone sills, steps, tiled entry recess. Plain verticlabrick lintels, 2-light sash. Narrow walkway betw. bldgs. Darker red brick below stone sill line (lower) wood frame windows.



43. HISTORY AND SIGNIFICANCE

44. DESCRIPTION OF ENVIRONMENT AND OUTBUILDINGS

45. SOURCES OF INFORMATION
Juehne, p. 16.

46. PREPARED BY J. Hunt

47. ORGANIZATION UMSL Arch. Survey

48. DATE

49. REVISION DATE(S)

RETURN THIS FORM WHEN COMPLETED TO: OFFICE OF HISTORIC PRESERVATION
P.O. BOX 176
JEFFERSON CITY, MISSOURI 65102
PH. 314-751-4096

IF ADDITIONAL SPACE IS NEEDED, ATTACH SEPARATE SHEET(S) TO THIS FORM

1. NO. | 2. COUNTY | 4. PRESENT LOCAL NAME(S) OR DESIGNATION(S) | 5. OTHER NAME(S) | 6. TOWNSHIP | RANGE | SECTION

MISSOURI OFFICE OF HISTORIC PRESERVATION

ARCHITECTURAL/HISTORIC INVENTORY SURVEY FORM SLC-MS-003-207

1. NO. K A 7

2. COUNTY

3. LOCATION OF NEGATIVES UMSL Arch. Survey

4. PRESENT LOCAL NAME(S) OR DESIGNATION(S) 5070 Martin Luther King Drive

5. OTHER NAME(S) residence

6. SPECIFIC LEGAL LOCATION TOWNSHIP _____ RANGE _____ SECTION _____
IF CITY OR TOWN, STREET ADDRESS

7. CITY OR TOWN IF RURAL, VICINITY

8. DESCRIPTION OF LOCATION
Row houses either side city park across street.

9. COORDINATES UTM
LAT
LONG

10. SITE ( ) STRUCTURE ( )
BUILDING (X) OBJECT ( )

11. ON NATIONAL REGISTER? YES ( ) NO (X)

12. IS IT ELIGIBLE? YES ( ) NO ( )

13. PART OF ESTAB. HIST. DISTRICT? YES ( ) NO (X)

14. DISTRICT POTENTIAL? YES ( ) NO ( )

15. NAME OF ESTABLISHED DISTRICT

16. THEMATIC CATEGORY

17. DATE(S) OR PERIOD 1899 +

18. STYLE OR DESIGN vernacular/shanty

19. ARCHITECT OR ENGINEER

20. CONTRACTOR OR BUILDER

21. ORIGINAL USE, IF APPARENT residential

22. PRESENT USE same

23. OWNERSHIP PUBLIC ( ) PRIVATE (X)

24. OWNER'S NAME AND ADDRESS IF KNOWN

25. OPEN TO PUBLIC? YES ( ) NO (X)

26. LOCAL CONTACT PERSON OR ORGANIZATION

27. OTHER SURVEYS IN WHICH INCLUDED

28. NO. OF STORIES 1

29. BASEMENT? YES ( ) NO ( ) ?

30. FOUNDATION MATERIAL ?

31. WALL CONSTRUCTION frame

32. ROOF TYPE AND MATERIAL gabled/asphalt shingled

33. NO. OF BAYS FRONT 2 SIDE

34. WALL TREATMENT painted

35. PLAN SHAPE rect.

36. CHANGES (EXPLAIN IN NO. 42) ADDITION ( ) ALTERED ( ) MOVED ( )

37. CONDITION INTERIOR _____ EXTERIOR excellent

38. PRESERVATION UNDERWAY? YES (X) NO ( )

39. ENDANGERED? BY WHAT? YES ( ) NO ( )

40. VISIBLE FROM PUBLIC ROAD? YES (X) NO ( )

41. DISTANCE FROM AND FRONTAGE ON ROAD 35' @20'

42. FURTHER DESCRIPTION OF IMPORTANT FEATURES
Front door w/transom, brick chimney. Front porch w/metal shed roof. W. side door w/shed roof.



43. HISTORY AND SIGNIFICANCE
Replaced pre-1899 bldg., prob. similar to K A6 next door.

44. DESCRIPTION OF ENVIRONMENT AND OUTBUILDINGS

45. SOURCES OF INFORMATION

46. PREPARED BY J. Hunt

47. ORGANIZATION UMSL Arch. Survey

48. DATE

49. REVISION DATE(S)

RETURN THIS FORM WHEN COMPLETED TO: OFFICE OF HISTORIC PRESERVATION
P.O. BOX 176
JEFFERSON CITY, MISSOURI 65102
PH. 314-751-4096

IF ADDITIONAL SPACE IS NEEDED, ATTACH SEPARATE SHEET(S) TO THIS FORM

1. NO. 2. COUNTY 4. PRESENT LOCAL NAME(S) OR DESIGNATION(S) 5. OTHER NAME(S) 6. TOWNSHIP RANGE SECTION

MISSOURI OFFICE OF HISTORIC PRESERVATION

ARCHITECTURAL/HISTORIC INVENTORY SURVEY FORM SLC-AS-003-208

1. NO. K A 6

2. COUNTY

3. LOCATION OF NEGATIVES UMSL Arch. Survey

4. PRESENT LOCAL NAME(S) OR DESIGNATION(S) 5072 Martin Luther King Drive

5. OTHER NAME(S)

6. SPECIFIC LEGAL LOCATION TOWNSHIP_____ RANGE_____ SECTION _____
IF CITY OR TOWN, STREET ADDRESS

7. CITY OR TOWN IF RURAL, VICINITY

8. DESCRIPTION OF LOCATION
Ksway "Extension," commercial & residential

9. COORDINATES UTM
LAT
LONG

10. SITE ( ) STRUCTURE ( )
BUILDING (X) OBJECT ( )

11. ON NATIONAL REGISTER? YES ( ) NO (X)

12. IS IT ELIGIBLE? YES ( ) NO ( )

13. PART OF ESTAB. HIST. DISTRICT? YES ( ) NO (X)

14. DISTRICT POTENTIAL? YES ( ) NO ( )

15. NAME OF ESTABLISHED DISTRICT

16. THEMATIC CATEGORY

17. DATE(S) OR PERIOD 1883 - 1899

18. STYLE OR DESIGN vernacular

19. ARCHITECT OR ENGINEER

20. CONTRACTOR OR BUILDER

21. ORIGINAL USE, IF APPARENT ~~residential-2 fam.~~

22. PRESENT USE

23. OWNERSHIP PUBLIC ( ) PRIVATE (X)

24. OWNER'S NAME AND ADDRESS IF KNOWN

25. OPEN TO PUBLIC? YES ( ) NO (X)

26. LOCAL CONTACT PERSON OR ORGANIZATION

27. OTHER SURVEYS IN WHICH INCLUDED

28. NO. OF STORIES 2

29. BASEMENT? YES (X) NO ( )

30. FOUNDATION MATERIAL stone

31. WALL CONSTRUCTION masonry

32. ROOF TYPE AND MATERIAL flat

33. NO. OF BAYS FRONT 7 SIDE

34. WALL TREATMENT common bond

35. PLAN SHAPE rect.

36. CHANGES (EXPLAIN IN NO. 42) ADDITION ( ) ALTERED ( ) MOVED ( )

37. CONDITION INTERIOR_____ EXTERIOR good

38. PRESERVATION UNDERWAY? YES (X) NO ( )

39. ENDANGERED? BY WHAT? YES ( ) NO ( )

40. VISIBLE FROM PUBLIC ROAD? YES (X) NO ( )

41. DISTANCE FROM AND FRONTAGE ON ROAD @30'

42. FURTHER DESCRIPTION OF IMPORTANT FEATURES
Parapets e & w; shed type porch roof supported by carved wood posts. Heavy wood cornice. 2 light sash, central pilasters. Segmental arches, w. simple circular deco. over windows. Single light transoms over doors. Masonry sills.



43. HISTORY AND SIGNIFICANCE

44. DESCRIPTION OF ENVIRONMENT AND OUTBUILDINGS

45. SOURCES OF INFORMATION

46. PREPARED BY J. Hunt

47. ORGANIZATION UMSL Arch. Survey

48. DATE

49. REVISION DATE(S)

RETURN THIS FORM WHEN COMPLETED TO: OFFICE OF HISTORIC PRESERVATION
P.O. BOX 176
JEFFERSON CITY, MISSOURI 65102
PH. 314-751-4096

IF ADDITIONAL SPACE IS NEEDED, ATTACH SEPARATE SHEET(S) TO THIS FORM

1. NO. 2. COUNTY 4. PRESENT LOCAL NAME(S) OR DESIGNATION(S) 5. OTHER NAME(S) 6. TOWNSHIP RANGE SECTION

MISSOURI OFFICE OF HISTORIC PRESERVATION

ARCHITECTURAL/HISTORIC INVENTORY SURVEY FORM SLC-AS-003-209

1. NO. K A 5

2. COUNTY

3. LOCATION OF NEGATIVES UMSL Arch. Survey

4. PRESENT LOCAL NAME(S) OR DESIGNATION(S) 5078 Martin Luther King Drive

5. OTHER NAME(S)

6. SPECIFIC LEGAL LOCATION TOWNSHIP_____ RANGE_____ SECTION _____
IF CITY OR TOWN, STREET ADDRESS

7. CITY OR TOWN IF RURAL, VICINITY

8. DESCRIPTION OF LOCATION
E. side row house, W. side commercial, across street city park.

9. COORDINATES UTM
LAT
LONG

10. SITE ( ) STRUCTURE ( )
BUILDING (X) OBJECT ( )

11. ON NATIONAL REGISTER? YES ( ) NO (X)

12. IS IT ELIGIBLE? YES ( ) NO ( )

13. PART OF ESTAB. HIST. DISTRICT? YES ( ) NO (X)

14. DISTRICT POTENTIAL? YES ( ) NO ( )

15. NAME OF ESTABLISHED DISTRICT

16. THEMATIC CATEGORY

17. DATE(S) OR PERIOD 1883-1899

18. STYLE OR DESIGN vernacular/eclectic

19. ARCHITECT OR ENGINEER

20. CONTRACTOR OR BUILDER

21. ORIGINAL USE, IF APPARENT commercial ?

22. PRESENT USE commercial

23. OWNERSHIP PUBLIC ( ) PRIVATE (X)

24. OWNER'S NAME AND ADDRESS IF KNOWN

25. OPEN TO PUBLIC? YES (X) NO ( )

26. LOCAL CONTACT PERSON OR ORGANIZATION

27. OTHER SURVEYS IN WHICH INCLUDED

28. NO. OF STORIES 1

29. BASEMENT? YES ( ) NO ( ) ?

30. FOUNDATION MATERIAL stone

31. WALL CONSTRUCTION masonry/wood

32. ROOF TYPE AND MATERIAL flat/asphalt

33. NO. OF BAYS FRONT 9 SIDE

34. WALL TREATMENT painted

35. PLAN SHAPE rect.

36. CHANGES (EXPLAIN IN NO. 42) ADDITION ( ) ALTERED ( ) MOVED ( )

37. CONDITION INTERIOR_____ EXTERIOR fair

38. PRESERVATION UNDERWAY? YES (X) NO ( )

39. ENDANGERED? BY WHAT? YES ( ) NO ( )

40. VISIBLE FROM PUBLIC ROAD? YES (X) NO ( )

41. DISTANCE FROM AND FRONTAGE ON ROAD 30' @42'

42. FURTHER DESCRIPTION OF IMPORTANT FEATURES
Plain facade, wood shutters on 5 windows; pent roof parapet. Garage door w/dirve through bldg. Attached lean-to on E. side. Pediment & pilasters at entry, Greek infl. E. side, bat & board siding.



43. HISTORY AND SIGNIFICANCE

44. DESCRIPTION OF ENVIRONMENT AND OUTBUILDINGS

45. SOURCES OF INFORMATION

46. PREPARED BY J. Hunt

47. ORGANIZATION UMSL Arch. Survey

48. DATE | 49. REVISION DATE(S)

RETURN THIS FORM WHEN COMPLETED TO: OFFICE OF HISTORIC PRESERVATION
P.O. BOX 176
JEFFERSON CITY, MISSOURI 65102
PH. 314-751-4096

IF ADDITIONAL SPACE IS NEEDED, ATTACH SEPARATE SHEET(S) TO THIS FORM

1. NO. | 2. COUNTY | 4. PRESENT LOCAL NAME(S) OR DESIGNATION(S) | 5. OTHER NAME(S) | 6. TOWNSHIP | RANGE | SECTION

MISSOURI OFFICE OF HISTORIC PRESERVATION

ARCHITECTURAL/HISTORIC INVENTORY SURVEY FORM SLC-AS-003-210

1. NO. K A 4

2. COUNTY

3. LOCATION OF NEGATIVES UMSL Arch. Survey

4. PRESENT LOCAL NAME(S) OR DESIGNATION(S) 5084 Martin Luther King Drive

5. OTHER NAME(S) Show Place Lounge

6. SPECIFIC LEGAL LOCATION TOWNSHIP_____ RANGE_____ SECTION _____
IF CITY OR TOWN, STREET ADDRESS

7. CITY OR TOWN IF RURAL, VICINITY

8. DESCRIPTION OF LOCATION
Commercial buildings all round, city park across street (N).

9. COORDINATES UTM
LAT
LONG

10. SITE ( ) STRUCTURE ( )
BUILDING (X) OBJECT ( )

11. ON NATIONAL REGISTER? YES ( ) NO (X)

12. IS IT ELIGIBLE? YES ( ) NO ( )

13. PART OF ESTAB. HIST. DISTRICT? YES ( ) NO (X)

14. DISTRICT POTENTIAL? YES ( ) NO ( )

15. NAME OF ESTABLISHED DISTRICT

16. THEMATIC CATEGORY

17. DATE(S) OR PERIOD 1899+

18. STYLE OR DESIGN vernacular

19. ARCHITECT OR ENGINEER

20. CONTRACTOR OR BUILDER

21. ORIGINAL USE, IF APPARENT commercial/resid.

22. PRESENT USE same

23. OWNERSHIP PUBLIC ( ) PRIVATE (X)

24. OWNER'S NAME AND ADDRESS IF KNOWN

25. OPEN TO PUBLIC? YES (X) NO ( )

26. LOCAL CONTACT PERSON OR ORGANIZATION

27. OTHER SURVEYS IN WHICH INCLUDED

28. NO. OF STORIES 2

29. BASEMENT? YES ( ) ? NO ( )

30. FOUNDATION MATERIAL stone

31. WALL CONSTRUCTION masonry

32. ROOF TYPE AND MATERIAL flat

33. NO. OF BAYS FRONT 6 SIDE

34. WALL TREATMENT brick

35. PLAN SHAPE rect.

36. CHANGES (EXPLAIN IN NO. 42) ADDITION ( ) ALTERED (X) MOVED ( )

37. CONDITION
INTERIOR_____
EXTERIOR excellent

38. PRESERVATION UNDERWAY? YES (X) NO ( )

39. ENDANGERED? BY WHAT? YES ( ) NO ( )

40. VISIBLE FROM PUBLIC ROAD? YES (X) NO ( )

41. DISTANCE FROM AND FRONTAGE ON ROAD 15' @20'

42. FURTHER DESCRIPTION OF IMPORTANT FEATURES
Lower facade (central) re-bricked. Stone lintels, tile coping. 6 over 6 windows, raised brick entablature w/ corbelled brackets. At ypper & lower cornice level, a vertical brick course. Details suggestive of Art Deco style. Majority of lower facade altered. Narrow asphalt-shingled pent.



43. HISTORY AND SIGNIFICANCE

44. DESCRIPTION OF ENVIRONMENT AND OUTBUILDINGS

45. SOURCES OF INFORMATION

46. PREPARED BY J. Hunt

47. ORGANIZATION UMSL Arch. Survey

48. DATE

49. REVISION DATE(S)

RETURN THIS FORM WHEN COMPLETED TO: OFFICE OF HISTORIC PRESERVATION
P.O. BOX 176
JEFFERSON CITY, MISSOURI 65102
PH. 314-751-4096

IF ADDITIONAL SPACE IS NEEDED, ATTACH SEPARATE SHEET(S) TO THIS FORM

1. NO. 2. COUNTY 4. PRESENT LOCAL NAME(S) OR DES.GNATION(S) 5. OTHER NAME(S) 6. TOWNSHIP RANGE SECTION

MISSOURI OFFICE OF HISTORIC PRESERVATION

ARCHITECTURAL/HISTORIC INVENTORY SURVEY FORM SLC-AS-003-211

1. NO. K A 3

2. COUNTY

3. LOCATION OF NEGATIVES UMSL Arch. Survey

4. PRESENT LOCAL NAME(S) OR DESIGNATION(S) 5086 Martin Luther King Drive

5. OTHER NAME(S) Black's Music School

6. SPECIFIC LEGAL LOCATION TOWNSHIP _____ RANGE _____ SECTION _____
IF CITY OR TOWN, STREET ADDRESS

7. CITY OR TOWN IF RURAL, VICINITY

8. DESCRIPTION OF LOCATION

9. COORDINATES UTM
LAT
LONG

10. SITE ( ) STRUCTURE ( )
BUILDING (X) OBJECT ( )

11. ON NATIONAL REGISTER? YES ( ) NO (X)

12. IS IT ELIGIBLE? YES ( ) NO ( )

13. PART OF ESTAB. HIST. DISTRICT? YES ( ) NO (X)

14. DISTRICT POTENTIAL? YES ( ) NO ( )

15. NAME OF ESTABLISHED DISTRICT

16. THEMATIC CATEGORY

17. DATE(S) OR PERIOD 1899 +

18. STYLE OR DESIGN vernacular

19. ARCHITECT OR ENGINEER

20. CONTRACTOR OR BUILDER

21. ORIGINAL USE, IF APPARENT commerc. & resid

22. PRESENT USE same

23. OWNERSHIP PUBLIC ( ) PRIVATE (X)

24. OWNER'S NAME AND ADDRESS IF KNOWN

25. OPEN TO PUBLIC? down YES (X) NO ( )

26. LOCAL CONTACT PERSON OR ORGANIZATION

27. OTHER SURVEYS IN WHICH INCLUDED

28. NO. OF STORIES 2

29. BASEMENT? ? YES ( ) NO ( )

30. FOUNDATION MATERIAL ?

31. WALL CONSTRUCTION masonry

32. ROOF TYPE AND MATERIAL flat

33. NO. OF BAYS FRONT 6 SIDE

34. WALL TREATMENT cover over stone facade

35. PLAN SHAPE rect.

36. CHANGES (EXPLAIN IN NO. 42) ADDITION ( ) ALTERED (X) prob MOVED ( )

37. CONDITION INTERIOR _____ EXTERIOR FAIR

38. PRESERVATION UNDERWAY? YES (X) NO ( )

39. ENDANGERED? BY WHAT? YES ( ) NO ( )

40. VISIBLE FROM PUBLIC ROAD? YES (X) NO ( )

41. DISTANCE FROM AND FRONTAGE ON ROAD 15' 20'

42. FURTHER DESCRIPTION OF IMPORTANT FEATURES
Brick bldg. stone facade. Flat arch over bays, w/keystone.



43. HISTORY AND SIGNIFICANCE

44. DESCRIPTION OF ENVIRONMENT AND OUTBUILDINGS

45. SOURCES OF INFORMATION

46. PREPARED BY J. Hunt

47. ORGANIZATION UMSL Arch. Survey

48. DATE

49. REVISION DATE(S)

RETURN THIS FORM WHEN COMPLETED TO: OFFICE OF HISTORIC PRESERVATION
P.O. BOX 176
JEFFERSON CITY, MISSOURI 65102
PH. 314-751-4096

IF ADDITIONAL SPACE IS NEEDED, ATTACH SEPARATE SHEET(S) TO THIS FORM

1. NO. | 2. COUNTY | 3. PRESENT LOCAL NAME(S) OR DESIGNATION(S) | 4. OTHER NAME(S) | 5. TOWNSHIP | RANGE | SECTION

MISSOURI OFFICE OF HISTORIC PRESERVATION

ARCHITECTURAL/HISTORIC INVENTORY SURVEY FORM SLC-AS-003-212

1. NO. K A 2

2. COUNTY

3. LOCATION OF NEGATIVES UMSL Arch. Survey

4. PRESENT LOCAL NAME(S) OR DESIGNATION(S) 5090 Martin Luther King Drive

5. OTHER NAME(S)

6. SPECIFIC LEGAL LOCATION
TOWNSHIP_____ RANGE_____ SECTION _____
IF CITY OR TOWN, STREET ADDRESS

7. CITY OR TOWN IF RURAL, VICINITY

8. DESCRIPTION OF LOCATION
Either side commercial buildings, across street city park.

9. COORDINATES UTM
LAT
LONG

10. SITE ( ) STRUCTURE ( )
BUILDING (X) OBJECT ( )

11. ON NATIONAL REGISTER? YES ( ) NO (X)

12. IS IT ELIGIBLE? YES ( ) NO ( )

13. PART OF ESTAB. HIST. DISTRICT? YES ( ) NO (X)

14. DISTRICT POTENTIAL? YES ( ) NO ( )

15. NAME OF ESTABLISHED DISTRICT

16. THEMATIC CATEGORY

17. DATE(S) OR PERIOD 1883 - 1899

18. STYLE OR DESIGN vernacular/Classic infl.

19. ARCHITECT OR ENGINEER

20. CONTRACTOR OR BUILDER

21. ORIGINAL USE, IF APPARENT commercial/residential

22. PRESENT USE ~~residential/vacant~~

23. OWNERSHIP PUBLIC ( ) PRIVATE (X)

24. OWNER'S NAME AND ADDRESS IF KNOWN

25. OPEN TO PUBLIC? YES ( ) NO (X)

26. LOCAL CONTACT PERSON OR ORGANIZATION

27. OTHER SURVEYS IN WHICH INCLUDED

28. NO. OF STORIES 2

29. BASEMENT? YES ( ) ? NO ( )

30. FOUNDATION MATERIAL stone

31. WALL CONSTRUCTION masonry

32. ROOF TYPE AND MATERIAL flat

33. NO. OF BAYS FRONT 14 SIDE 7

34. WALL TREATMENT

35. PLAN SHAPE square

36. CHANGES (EXPLAIN IN NO. 42) ADDITION ( ) ALTERED (X) MOVED ( )

37. CONDITION
INTERIOR_____
EXTERIOR GOOD

38. PRESERVATION UNDERWAY? YES (X) NO ( )

39. ENDANGERED? BY WHAT? YES ( ) NO ( )

40. VISIBLE FROM PUBLIC ROAD? YES (X) NO ( )

41. DISTANCE FROM AND FRONTAGE ON ROAD @38'

42. FURTHER DESCRIPTION OF IMPORTANT FEATURES
Central peak, wood cornice over brick dentils; cast-iron cornice & pilasters framing lower facade & double central doors. 2nd floor; segmental arches, wooden window frames w/arched top - wood in fill w/carved decorative door in lower facade boarded in; to right, brick infill, new bays. Details suggestive of Classic influence.



43. HISTORY AND SIGNIFICANCE

44. DESCRIPTION OF ENVIRONMENT AND OUTBUILDINGS

45. SOURCES OF INFORMATION

46. PREPARED BY J. Hunt

47. ORGANIZATION UMSL Arch. Survey

48. DATE

49. REVISION DATE(S)

RETURN THIS FORM WHEN COMPLETED TO: OFFICE OF HISTORIC PRESERVATION
P.O. BOX 176
JEFFERSON CITY, MISSOURI 65102
PH. 314-751-4096

IF ADDITIONAL SPACE IS NEEDED, ATTACH SEPARATE SHEET(S) TO THIS FORM

1. NO. 2. COUNTY 3. PRESENT LOCAL NAME(S) OR DESIGNATION(S) 4. OTHER NAME(S) 5. TOWNSHIP RANGE SECTION

MISSOURI OFFICE OF HISTORIC PRESERVATION

ARCHITECTURAL/HISTORIC INVENTORY SURVEY FORM SLC-AS-003-213

1. NO. K A 1

2. COUNTY

3. LOCATION OF NEGATIVES UMSL Arch. Survey 5092-94-96

4. PRESENT LOCAL NAME(S) OR DESIGNATION(S) Lorain's Restaurant

5. OTHER NAME(S)

Martin Luther King Dr. (corner Academy)

6. SPECIFIC LEGAL LOCATION TOWNSHIP_____ RANGE_____ SECTION _____
IF CITY OR TOWN, STREET ADDRESS

7. CITY OR TOWN IF RURAL, VICINITY

8. DESCRIPTION OF LOCATION
well kept commerc. bldg. across Academy; Sherman Pk. across; in row of masonry bldgs.

9. COORDINATES UTM
LAT
LONG

10. SITE ( ) STRUCTURE ( )
BUILDING (X) OBJECT ( )

11. ON NATIONAL REGISTER? YES ( ) NO (X)

12. IS IT ELIGIBLE? YES ( ) NO ( )

13. PART OF ESTAB. HIST. DISTRICT? YES ( ) NO (X)

14. DISTRICT POTENTIAL? YES ( ) NO ( )

15. NAME OF ESTABLISHED DISTRICT

16. THEMATIC CATEGORY

17. DATE(S) OR PERIOD 1883-1899

18. STYLE OR DESIGN vernacular/Queen Anne

19. ARCHITECT OR ENGINEER

20. CONTRACTOR OR BUILDER

21. ORIGINAL USE, IF APPARENT commerc. /resid.

22. PRESENT USE same

23. OWNERSHIP PUBLIC ( ) PRIVATE (X)

24. OWNER'S NAME AND ADDRESS IF KNOWN

25. OPEN TO PUBLIC? down YES (X) NO ( )

26. LOCAL CONTACT PERSON OR ORGANIZATION

27. OTHER SURVEYS IN WHICH INCLUDED

28. NO. OF STORIES 2

29. BASEMENT? ? YES ( ) NO ( )

30. FOUNDATION MATERIAL ?

31. WALL CONSTRUCTION masonry

32. ROOF TYPE AND MATERIAL flat

33. NO. OF BAYS FRONT 10 SIDE

34. WALL TREATMENT common bond-ptd.

35. PLAN SHAPE sq.

36. CHANGES (EXPLAIN IN NO. 42) ADDITION ( ) ALTERED ( ) MOVED ( )

37. CONDITION
INTERIOR_____
EXTERIOR good

38. PRESERVATION UNDERWAY? YES (X) NO ( )

39. ENDANGERED? BY WHAT? YES ( ) NO ( )

40. VISIBLE FROM PUBLIC ROAD? YES (X) NO ( )

41. DISTANCE FROM AND FRONTAGE ON ROAD 15' @25'

42. FURTHER DESCRIPTION OF IMPORTANT FEATURES
2nd floor: arched brick windows, flattened segmental arch above. Rounded corner on facade. Lead roofing on turret. Transoms, some boarded over; 2 light over main door. Insets of terracotta grille-work below upper small windows. Wood fill in window arches, w. cut line decoration. Stone sills, large lintel above lower bays. 4-over-4 sash up. Lower bays boarded in, new opertures. Details suggestive of Queen Anne style.



43. HISTORY AND SIGNIFICANCE

44. DESCRIPTION OF ENVIRONMENT AND OUTBUILDINGS

45. SOURCES OF INFORMATION
Juehne. Plate 15

46. PREPARED BY J Hunt

47. ORGANIZATION UMSL Arch. Survey

48. DATE

49. REVISION DATE(S)

RETURN THIS FORM WHEN COMPLETED TO: OFFICE OF HISTORIC PRESERVATION
P.O. BOX 176
JEFFERSON CITY, MISSOURI 65102
PH. 314-751-4096

IF ADDITIONAL SPACE IS NEEDED, ATTACH SEPARATE SHEET(S) TO THIS FORM

1. NO. 2. COUNTY 3. PRESENT LOCAL NAME(S) OR DESIGNATION(S) 4. OTHER NAME(S) 5. TOWNSHIP RANGE SECTION

MISSOURI OFFICE OF HISTORIC PRESERVATION

ARCHITECTURAL/HISTORIC INVENTORY SURVEY FORM SLC-AS-003-214

1. NO. OPS I ne 1

2. COUNTY

3. LOCATION OF NEGATIVES UMSL Arch. Survey

4. PRESENT LOCAL NAME(S) OR DESIGNATION(S)
1120 Montrose (corner Ewing & LaSalle)

5. OTHER NAME(S)
Berco Industries Complex

6. SPECIFIC LEGAL LOCATION
TOWNSHIP _____ RANGE _____ SECTION _____
IF CITY OR TOWN, STREET ADDRESS

7. CITY OR TOWN IF RURAL, VICINITY

8. DESCRIPTION OF LOCATION
across: 1 story old brick
Hickory & Ewing
See I se 2

9. COORDINATES UTM
LAT
LONG

10. SITE ( ) STRUCTURE ( )
BUILDING (X) OBJECT ( )

11. ON NATIONAL REGISTER? YES ( ) NO (X)

12. IS IT ELIGIBLE? YES ( ) NO ( )

13. PART OF ESTAB. HIST. DISTRICT? YES ( ) NO (X)

14. DISTRICT POTENTIAL? YES ( ) NO ( )

15. NAME OF ESTABLISHED DISTRICT

16. THEMATIC CATEGORY

17. DATE(S) OR PERIOD
recent

18. STYLE OR DESIGN
industrial modern

19. ARCHITECT OR ENGINEER

20. CONTRACTOR OR BUILDER

21. ORIGINAL USE, IF APPARENT
industrial

22. PRESENT USE
same

23. OWNERSHIP PUBLIC ( ) PRIVATE (X)

24. OWNER'S NAME AND ADDRESS IF KNOWN

25. OPEN TO PUBLIC? YES ( ) NO (X)

26. LOCAL CONTACT PERSON OR ORGANIZATION

27. OTHER SURVEYS IN WHICH INCLUDED

28. NO. OF STORIES 1

29. BASEMENT? YES ( ) NO (X)

30. FOUNDATION MATERIAL
concrete

31. WALL CONSTRUCTION
metal

32. ROOF TYPE AND MATERIAL
gable-metal rib

33. NO. OF BAYS FRONT 1 SIDE

34. WALL TREATMENT
painted

35. PLAN SHAPE

36. CHANGES (EXPLAIN IN NO. 42) ADDITION ( ) ALTERED ( ) MOVED ( )

37. CONDITION
INTERIOR _____
EXTERIOR excellent

38. PRESERVATION UNDERWAY? YES ( ) NO ( )

39. ENDANGERED? BY WHAT? YES ( ) NO ( )

40. VISIBLE FROM PUBLIC ROAD? YES (X) NO ( )

41. DISTANCE FROM AND FRONTAGE ON ROAD 10'
43' x 82' Ewing

42. FURTHER DESCRIPTION OF IMPORTANT FEATURES



43. HISTORY AND SIGNIFICANCE

44. DESCRIPTION OF ENVIRONMENT AND OUTBUILDINGS

45. SOURCES OF INFORMATION

46. PREPARED BY
J. Hunt

47. ORGANIZATION
UMSL Arch. Survey

48. DATE

49. REVISION DATE(S)

RETURN THIS FORM WHEN COMPLETED TO: OFFICE OF HISTORIC PRESERVATION
P.O. BOX 176
JEFFERSON CITY, MISSOURI 65102
PH. 314-751-4096

IF ADDITIONAL SPACE IS NEEDED, ATTACH SEPARATE SHEET(S) TO THIS FORM

1. NO. | 2. COUNTY | 4. PRESENT LOCAL NAME(S) OR DESIGNATION(S) | 5. OTHER NAME(S) | 6. TOWNSHIP | RANGE | SECTION

MISSOURI OFFICE OF HISTORIC PRESERVATION

ARCHITECTURAL/HISTORIC INVENTORY SURVEY FORM

SLC-AS-003-215

1. NO. OPS I se 2

2. COUNTY

3. LOCATION OF NEGATIVES UMSL Arch. Survey

4. PRESENT LOCAL NAME(S) OR DESIGNATION(S)
1120 Montrose (corner Hickory & LaSalle)

5. OTHER NAME(S)
Berco Industries Complex

6. SPECIFIC LEGAL LOCATION
TOWNSHIP_____ RANGE_____ SECTION _____
IF CITY OR TOWN, STREET ADDRESS

7. CITY OR TOWN IF RURAL, VICINITY

8. DESCRIPTION OF LOCATION
across Ewing: old brick bldg-commercial. across Hickory: Buder Bath; across LaSalle vacant at corner, n.w., Chouteau Auto Parts.

9. COORDINATES UTM
LAT
LONG

10. SITE ( ) STRUCTURE ( )
BUILDING (X) OBJECT ( )

11. ON NATIONAL REGISTER? YES ( ) NO (X)

12. IS IT ELIGIBLE? YES ( ) NO ( )

13. PART OF ESTAB. HIST. DISTRICT? YES ( ) NO (X)

14. DISTRICT POTENTIAL? YES ( ) NO ( )

15. NAME OF ESTABLISHED DISTRICT

16. THEMATIC CATEGORY

17. DATE(S) OR PERIOD
recent

18. STYLE OR DESIGN
metal industrial

19. ARCHITECT OR ENGINEER

20. CONTRACTOR OR BUILDER

21. ORIGINAL USE, IF APPARENT
industrial

22. PRESENT USE
same

23. OWNERSHIP PUBLIC ( ) PRIVATE (X)

24. OWNER'S NAME AND ADDRESS IF KNOWN

25. OPEN TO PUBLIC? YES ( ) NO (X)

26. LOCAL CONTACT PERSON OR ORGANIZATION

27. OTHER SURVEYS IN WHICH INCLUDED

28. NO. OF STORIES 1

29. BASEMENT? YES ( ) NO ( )

30. FOUNDATION MATERIAL
concrete

31. WALL CONSTRUCTION
metal

32. ROOF TYPE AND MATERIAL
gable-metal rib

33. NO. OF BAYS FRONT 1 SIDE

34. WALL TREATMENT
painted

35. PLAN SHAPE

36. CHANGES (EXPLAIN IN NO. 42) ADDITION ( ) ALTERED ( ) MOVED ( )

37. CONDITION
INTERIOR_____
EXTERIOR excellent

38. PRESERVATION UNDERWAY? YES ( ) NO ( )

39. ENDANGERED? YES ( ) NO ( )
BY WHAT?

40. VISIBLE FROM PUBLIC ROAD? YES (X) NO ( )

41. DISTANCE FROM AND FRONTAGE ON ROAD 10'
43' x 82' Ewing

42. FURTHER DESCRIPTION OF IMPORTANT FEATURES



43. HISTORY AND SIGNIFICANCE

44. DESCRIPTION OF ENVIRONMENT AND OUTBUILDINGS

45. SOURCES OF INFORMATION

46. PREPARED BY
J. Hunt

47. ORGANIZATION
UMSL Arch. Survey

48. DATE 49. REVISION DATE(S)

RETURN THIS FORM WHEN COMPLETED TO: OFFICE OF HISTORIC PRESERVATION
P.O. BOX 176
JEFFERSON CITY, MISSOURI 65102
PH. 314-751-4096

IF ADDITIONAL SPACE IS NEEDED, ATTACH SEPARATE SHEET(S) TO THIS FORM

1. NO. 2. COUNTY 3. LOCATION OF NEGATIVES 4. PRESENT LOCAL NAME(S) OR DESIGNATION(S) 5. OTHER NAME(S) 6. TOWNSHIP RANGE SECTION

MISSOURI OFFICE OF HISTORIC PRESERVATION

ARCHITECTURAL/HISTORIC INVENTORY SURVEY FORM SLC-AS-003-216

1. NO. OPS I nw 3

2. COUNTY

3. LOCATION OF NEGATIVES UMSL Arch. Survey

4. PRESENT LOCAL NAME(S) OR DESIGNATION(S) 1120 Montrose

5. OTHER NAME(S) Berco Industries

6. SPECIFIC LEGAL LOCATION TOWNSHIP_____ RANGE_____ SECTION _____
IF CITY OR TOWN, STREET ADDRESS

7. CITY OR TOWN IF RURAL, VICINITY

8. DESCRIPTION OF LOCATION
across from L'Ouverture School (Montrose St); Method Church on LaSalle corner & Chouteau Auto Parts on La= Salle. Driveway at Mont- rose.

9. COORDINATES UTM
LAT
LONG

10. SITE ( ) STRUCTURE ( )
BUILDING (X) OBJECT ( )

11. ON NATIONAL REGISTER? YES ( ) NO ( )

12. IS IT ELIGIBLE? YES ( ) NO ( )

13. PART OF ESTAB. HIST. DISTRICT? YES ( ) NO ( )

14. DISTRICT POTENTIAL? YES ( ) NO ( )

15. NAME OF ESTABLISHED DISTRICT

16. THEMATIC CATEGORY

17. DATE(S) OR PERIOD modern

18. STYLE OR DESIGN vernacular industrial

19. ARCHITECT OR ENGINEER

20. CONTRACTOR OR BUILDER

21. ORIGINAL USE, IF APPARENT light industrial

22. PRESENT USE same

23. OWNERSHIP PUBLIC ( ) PRIVATE (X)

24. OWNER'S NAME AND ADDRESS IF KNOWN

25. OPEN TO PUBLIC? YES ( ) NO (X)

26. LOCAL CONTACT PERSON OR ORGANIZATION

27. OTHER SURVEYS IN WHICH INCLUDED

28. NO. OF STORIES 2

29. BASEMENT? YES ( ) ? NO ( )

30. FOUNDATION MATERIAL concrete

31. WALL CONSTRUCTION concrete block

32. ROOF TYPE AND MATERIAL flat

33. NO. OF BAYS FRONT 6 W SIDE 3

34. WALL TREATMENT unpainted

35. PLAN SHAPE rect.

36. CHANGES (EXPLAIN IN NO. 42) ADDITION ( ) ALTERED ( ) MOVED ( )

37. CONDITION INTERIOR_____ EXTERIOR excellent

38. PRESERVATION UNDERWAY? YES (X) NO ( )

39. ENDANGERED? BY WHAT? YES ( ) NO ( )

40. VISIBLE FROM PUBLIC ROAD? YES (X) NO ( )

41. DISTANCE FROM AND FRONTAGE ON ROAD 8' LaSalle 175'x125' 40' Mont.

42. FURTHER DESCRIPTION OF IMPORTANT FEATURES
Entry door, 5 loading docks on facade (Montrose St.) Raised foundation; concrete block piers at intervals.



43. HISTORY AND SIGNIFICANCE
Second location of 7-Up Bottling Co., 193_ - 1975. Company founded 1928. Bldg. extant previously.

44. DESCRIPTION OF ENVIRONMENT AND OUTBUILDINGS

45. SOURCES OF INFORMATION 10/8/84
7-Up Bottling Co., Oral info: Secretary Barbara Dinges

46. PREPARED BY J. Hunt

47. ORGANIZATION UMSL Arch. Survey

48. DATE

49. REVISION DATE(S)

RETURN THIS FORM WHEN COMPLETED TO: OFFICE OF HISTORIC PRESERVATION
P.O. BOX 176
JEFFERSON CITY, MISSOURI 65102
PH. 314-751-4096

IF ADDITIONAL SPACE IS NEEDED, ATTACH SEPARATE SHEET(S) TO THIS FORM

1. NO. 2. COUNTY 4. PRESENT LOCAL NAME(S) OR DESIGNATION(S) 5. OTHER NAME(S) 6. TOWNSHIP RANGE SECTION

MISSOURI OFFICE OF HISTORIC PRESERVATION

ARCHITECTURAL/HISTORIC INVENTORY SURVEY FORM SLC-AS-003-217

1. NO. OPS Isw 4

2. COUNTY

3. LOCATION OF NEGATIVES UMSL Arch. Survey

4. PRESENT LOCAL NAME(S) OR DESIGNATION(S) 1120 Montrose (corner Hickory)

5. OTHER NAME(S) Berco Industries

6. SPECIFIC LEGAL LOCATION TOWNSHIP_____ RANGE_____ SECTION _____
IF CITY OR TOWN, STREET ADDRESS

7. CITY OR TOWN IF RURAL, VICINITY

8. DESCRIPTION OF LOCATION
corner: across Hickory, 2 story resid.; across Montrose from L'Ouverture School.

9. COORDINATES UTM
LAT
LONG

10. SITE( ) STRUCTURE( )
BUILDING (X) OBJECT( )

11. ON NATIONAL REGISTER? YES( ) NO (X)

12. IS IT ELIGIBLE? YES( ) NO( )

13. PART OF ESTAB. HIST. DISTRICT? YES( ) NO (X)

14. DISTRICT POTENTIAL? YES( ) NO( )

15. NAME OF ESTABLISHED DISTRICT

16. THEMATIC CATEGORY

17. DATE(S) OR PERIOD extant 1930

18. STYLE OR DESIGN modern industrial

19. ARCHITECT OR ENGINEER

20. CONTRACTOR OR BUILDER

21. ORIGINAL USE, IF APPARENT light industrial

22. PRESENT USE same

23. OWNERSHIP PUBLIC( ) PRIVATE(X)

24. OWNER'S NAME AND ADDRESS IF KNOWN

25. OPEN TO PUBLIC? YES( ) NO(X)

26. LOCAL CONTACT PERSON OR ORGANIZATION

27. OTHER SURVEYS IN WHICH INCLUDED

28. NO. OF STORIES 2

29. BASEMENT? YES( ) NO( )

30. FOUNDATION MATERIAL concrete

31. WALL CONSTRUCTION masonry

32. ROOF TYPE AND MATERIAL flat

33. NO. OF BAYS FRONT 10 SIDE 4 Hickory

34. WALL TREATMENT facade variegated

35. PLAN SHAPE

36. CHANGES (EXPLAIN IN NO. 42) ADDITION( ) ALTERED( ) MOVED( )

37. CONDITION
INTERIOR_____
EXTERIOR excellent

38. PRESERVATION UNDERWAY? YES( ) NO( )

39. ENDANGERED? BY WHAT? YES( ) NO( )

40. VISIBLE FROM PUBLIC ROAD? YES(X) NO( )

41. DISTANCE FROM AND FRONTAGE ON ROAD 10' Mont. 215' x Hickory

42. FURTHER DESCRIPTION OF IMPORTANT FEATURES

Facade of piers & spandrels. Large windows on facade - metal & glass brick, w/ventilating louvend sections. Rough brick; contrasting pattern (vertical & header) above lower windows; wide pattern betw. window & crenellated roof line. Hickory side-smooth, red brick; decorative course 3/4 up wall. To rear, is a metal addition w/metal gable-roof (ends n & s), recently added.



43. HISTORY AND SIGNIFICANCE

Second location of 7-UP Bottling Co., 193_-1975. Company founded 1928. Building extant previously.

44. DESCRIPTION OF ENVIRONMENT AND OUTBUILDINGS

45. SOURCES OF INFORMATION 10/8/84
7-UP Bottling; oral info: secretary, Barbara Dingess

46. PREPARED BY J. Hunt

47. ORGANIZATION UMSL Arch. Survey

48. DATE

49. REVISION DATE(S)

RETURN THIS FORM WHEN COMPLETED TO: OFFICE OF HISTORIC PRESERVATION
P.O. BOX 176
JEFFERSON CITY, MISSOURI 65102
PH. 314-751-4096

IF ADDITIONAL SPACE IS NEEDED, ATTACH SEPARATE SHEET(S) TO THIS FORM

1. NO. 2. COUNTY 3. LOCATION OF NEGATIVES 4. PRESENT LOCAL NAME(S) OR DESIGNATION(S) 5. OTHER NAME(S) 6. TOWNSHIP RANGE SECTION

MISSOURI OFFICE OF HISTORIC PRESERVATION

ARCHITECTURAL/HISTORIC INVENTORY SURVEY FORM SLC-AS-009-218

1. NO. 27

2. COUNTY City of St. Louis, MO

3. LOCATION OF NEGATIVES Landmarks Assoc.

4. PRESENT LOCAL NAME(S) OR DESIGNATION(S) Dennis Chemical Company

5. OTHER NAME(S)

6. SPECIFIC LEGAL LOCATION
TOWNSHIP _____ RANGE _____ SECTION _____
IF CITY OR TOWN, STREET ADDRESS 830 Ohio

7. CITY OR TOWN IF RURAL, VICINITY St. Louis, MO

8. DESCRIPTION OF LOCATION
East side of Ohio, City Block 2260W

See accompanying site plan

9. COORDINATES UTM
LAT
LONG

10. SITE ( ) STRUCTURE ( )
BUILDING (X) OBJECT ( )

11. ON NATIONAL REGISTER? YES ( ) NO (X)

12. IS IT ELIGIBLE? YES ( ) NO (X)

13. PART OF ESTAB. HIST. DISTRICT? YES ( ) NO (X)

14. DISTRICT POTENTIAL? YES ( ) NO (X)

15. NAME OF ESTABLISHED DISTRICT

16. THEMATIC CATEGORY N/A

17. DATE(S) OR PERIOD 1952

18. STYLE OR DESIGN Utilitarian

19. ARCHITECT OR ENGINEER Unknown

20. CONTRACTOR OR BUILDER Unknown

21. ORIGINAL USE, IF APPARENT Warehouse and office

22. PRESENT USE Warehouse and office

23. OWNERSHIP PUBLIC ( ) PRIVATE (X)

24. OWNER'S NAME AND ADDRESS IF KNOWN

25. OPEN TO PUBLIC? YES ( ) NO (X)

26. LOCAL CONTACT PERSON OR ORGANIZATION Landmarks Association

27. OTHER SURVEYS IN WHICH INCLUDED

28. NO. OF STORIES 1 (2)

29. BASEMENT? YES ( ) NO (X)

30. FOUNDATION MATERIAL Conc. slab

31. WALL CONSTRUCTION Conc.b.-brick-faced

32. ROOF TYPE AND MATERIAL flat. composttion

33. NO. OF BAYS FRONT 4 SIDE 6

34. WALL TREATMENT

35. PLAN SHAPE rectangular

36. CHANGES (EXPLAIN IN NO. 42) ADDITION ( ) ALTERED ( ) MOVED ( )

37. CONDITION INTERIOR unknown EXTERIOR good

38. PRESERVATION UNDERWAY? YES ( ) NO (X)

39. ENDANGERED? BY WHAT? n/a YES ( ) NO ( )

40. VISIBLE FROM PUBLIC ROAD? YES (X) NO ( )

41. DISTANCE FROM AND FRONTAGE ON ROAD see site plan

42. FURTHER DESCRIPTION OF IMPORTANT FEATURES
A portion of the structure, at the central part of the south elevation, is two stories, with two bays on south and north, three on east and west.



43. HISTORY AND SIGNIFICANCE
None. 1952 construction

44. DESCRIPTION OF ENVIRONMENT AND OUTBUILDINGS
Railroad tracks immediately to north.
Storage of chemical drums.

45. SOURCES OF INFORMATION Building permits, St. Louis City Hall
Sanborn's Insurance Maps, Vol. 2/plate 58

46. PREPARED BY Landmarks

47. ORGANIZATION Landmarks Association

48. DATE 1/82

49. REVISION DATE(S) -

RETURN THIS FORM WHEN COMPLETED TO: OFFICE OF HISTORIC PRESERVATION
P.O. BOX 176
JEFFERSON CITY, MISSOURI 65102

IF ADDITIONAL SPACE IS NEEDED, ATTACH SEPARATE SHEET(S) TO THIS FORM

1. NO. | 2. COUNTY | 4. PRESENT LOCAL NAME(S) OR DESIGNATION(S) | 5. OTHER NAME(S) | 6. TOWNSHIP | RANGE | SECTION

SLC-AS-003-219

Office of Historic Preservation, P.O. Box 176, Jefferson City, Missouri 65101

HISTORIC INVENTORY

1 No: 34

2 County: City of St. Louis, MO

3 Location of Negatives: Landmarks Association

4 Present Name(s):

5 Other Name(s):

6 Specific Location: 834 Ohio, east side of street, City Block 2260W

7 City or Town / If Rural, Township & Vicinity: St. Louis, MO

8 Site Plan with North Arrow: See accompanying site plan

9 Coordinates: UTM
Lat
Long

10 Site [ ] Structure [ ]
Building [X] Object [ ]

11 On National Register? Yes [ ] No [X]

12 Is It Eligible? Yes [ ] No [X]

13 Part of Estab Hist. Dist.? Yes [ ] No [X]

14 District Potent'l? Yes [ ] No [X]

15 Name of Established District:

16 Thematic Category: N/A

17 Date(s) or Period: 1963

18 Style or Design: utilitarian

19 Architect or Engineer: unknown

20 Contractor or Builder: unknown

21 Original Use, if apparent: office

22 Present Use:

23 Ownership: Public [ ] Private [X]

24 Owner's Name & Address, if known:

25 Open to Public? Yes [ ] No [X]

26 Local Contact Person or Organization:

27 Other Surveys in Which Included:

28 No. of Stories: 1

29 Basement? Yes [ ] No [X]

30 Foundation Material:

31 Wall Construction: br. faced conc block

32 Roof Type & Material: flat, comp.

33 No. of Bays: Front 4 Side 4

34 Wall Treatment:

35 Plan Shape: square

36 Changes (Explain in #42): Addition [ ] Altered [ ] Moved [ ]

37 Condition: Interior unknown; Exterior good

38 Preservation Underway? Yes [ ] No [ ] n/a

39 Endangered? By What? Yes [ ] No [ ] n/a

40 Visible from Public Road? Yes [X] No [ ]

41 Distance from and Frontage on Road: at sidewalk line

42 Further Description of Important Features:



43 History and Significance:
None. 1963 construction

44 Description of Environment and Outbuildings:
A 1952 chemical warehouse (#27) of concrete block with ~~brick facing is at the rear of this building.~~ see site plan

45 Sources of Information:
Sanborn's Insurance Maps, Vol. 2, plate 58
Architectural survey by Landmarks Association of St. Louis, 1/1982

46 Prepared by: Landmarks

47 Organization: Landmarks Associatio

48 Date: 1/82

49 Revision Date(s):

1 No
2 County
4 Present Name(s)
5 Other Name(s)

MISSOURI OFFICE OF HISTORIC PRESERVATION

ARCHITECTURAL/HISTORIC INVENTORY SURVEY FORM

SLC-AS-003-290

1. NO. OPS F sw 6

2. COUNTY

3. LOCATION OF NEGATIVES UMSL Arch. Survey Con. Metal Enameling

4. PRESENT LOCAL NAME(S) OR DESIGNATION(S) 1012 Ohio & 2651 LaSalle (corner)

5. OTHER NAME(S)

6. SPECIFIC LEGAL LOCATION TOWNSHIP _____ RANGE _____ SECTION _____
IF CITY OR TOWN, STREET ADDRESS

7. CITY OR TOWN IF RURAL, VICINITY

8. DESCRIPTION OF LOCATION
Commercial, light industrial

9. COORDINATES UTM
LAT
LONG

10. SITE ( ) STRUCTURE ( )
BUILDING (X) OBJECT ( )

11. ON NATIONAL REGISTER? YES ( ) NO (X)

12. IS IT ELIGIBLE? YES ( ) NO ( )

13. PART OF ESTAB. HIST. DISTRICT? YES ( ) NO (X)

14. DISTRICT POTENTIAL? YES ( ) NO ( )

15. NAME OF ESTABLISHED DISTRICT

16. THEMATIC CATEGORY

17. DATE(S) OR PERIOD mid-20th c

18. STYLE OR DESIGN ~~vernacular~~/industrial

19. ARCHITECT OR ENGINEER

20. CONTRACTOR OR BUILDER

21. ORIGINAL USE, IF APPARENT industrial

22. PRESENT USE same

23. OWNERSHIP PUBLIC ( ) PRIVATE (X)

24. OWNER'S NAME AND ADDRESS IF KNOWN

25. OPEN TO PUBLIC? YES ( ) NO (X)

26. LOCAL CONTACT PERSON OR ORGANIZATION

27. OTHER SURVEYS IN WHICH INCLUDED

28. NO. OF STORIES 1

29. BASEMENT? YES ( ) ? NO ( )

30. FOUNDATION MATERIAL

31. WALL CONSTRUCTION Masonry

32. ROOF TYPE AND MATERIAL flat

33. NO. OF BAYS FRONT 15 SIDE 4

34. WALL TREATMENT variegated/common

35. PLAN SHAPE rect

36. CHANGES (EXPLAIN IN NO. 42) ADDITION ( ) ALTERED ( ) MOVED ( )

37. CONDITION INTERIOR _____ EXTERIOR good

38. PRESERVATION UNDERWAY? YES (X) NO ( )

39. ENDANGERED? BY WHAT? YES ( ) NO ( )

40. VISIBLE FROM PUBLIC ROAD? YES (X) NO ( )

41. DISTANCE FROM AND FRONTAGE ON ROAD 8' @ 35'

42. FURTHER DESCRIPTION OF IMPORTANT FEATURES
Large windows on facades, conc. block filled. 2 loading doors ea.side. Tile coping. Darker brick below windows; header-brick course at fill line, no decora. trim otherwise.



43. HISTORY AND SIGNIFICANCE

44. DESCRIPTION OF ENVIRONMENT AND OUTBUILDINGS

45. SOURCES OF INFORMATION

46. PREPARED BY J. Hunt

47. ORGANIZATION UMSL Arch. Survey

48. DATE

49. REVISION DATE(S)

RETURN THIS FORM WHEN COMPLETED TO: OFFICE OF HISTORIC PRESERVATION
P.O. BOX 176
JEFFERSON CITY, MISSOURI 65102
PH. 314-751-4096

IF ADDITIONAL SPACE IS NEEDED, ATTACH SEPARATE SHEET(S) TO THIS FORM

1. NO. 2. COUNTY 3. PRESENT LOCAL NAME(S) OR DESIGNATION(S) 4. OTHER NAME(S) 5. TOWNSHIP RANGE SECTION

MISSOURI OFFICE OF HISTORIC PRESERVATION

ARCHITECTURAL/HISTORIC INVENTORY SURVEY FORM SLC-AS-003-221

1. NO. OPS Ln 3

2. COUNTY

3. LOCATION OF NEGATIVES UMSL Arch. Survey

4. PRESENT LOCAL NAME(S) OR DESIGNATION(S) 1100 Ohio

5. OTHER NAME(S) No name (for lease)

6. SPECIFIC LEGAL LOCATION TOWNSHIP_____ RANGE_____ SECTION _____
IF CITY OR TOWN, STREET ADDRESS

7. CITY OR TOWN IF RURAL, VICINITY

8. DESCRIPTION OF LOCATION
Commercial all round, empty lot E side & S side with residential next street S.

9. COORDINATES UTM
LAT
LONG

10. SITE ( ) STRUCTURE ( )
BUILDING (X) OBJECT ( )

11. ON NATIONAL REGISTER ? YES ( ) NO (X)

12. IS IT ELIGIBLE? YES ( ) NO ( )

13. PART OF ESTAB. HIST. DISTRICT ? YES ( ) NO (X)

14. DISTRICT POTENTIAL? YES ( ) NO ( )

15. NAME OF ESTABLISHED DISTRICT

16. THEMATIC CATEGORY

17. DATE(S) OR PERIOD recent

18. STYLE OR DESIGN vernacular

19. ARCHITECT OR ENGINEER

20. CONTRACTOR OR BUILDER

21. ORIGINAL USE, IF APPARENT commercial

22. PRESENT USE same

23. OWNERSHIP PUBLIC ( ) PRIVATE (X)

24. OWNER'S NAME AND ADDRESS IF KNOWN

25. OPEN TO PUBLIC? YES ( ) NO (X)

26. LOCAL CONTACT PERSON OR ORGANIZATION

27. OTHER SURVEYS IN WHICH INCLUDED

28. NO. OF STORIES 1

29. BASEMENT ? YES ( ) ? NO ( )

30. FOUNDATION MATERIAL stone/masonry

31. WALL CONSTRUCTION concrete block

32. ROOF TYPE AND MATERIAL flat

33. NO. OF BAYS FRONT 3 SIDE 0

34. WALL TREATMENT painted

35. PLAN SHAPE rect.

36. CHANGES (EXPLAIN IN NO. 42) ADDITION ( ) ALTERED ( ) MOVED ( )

37. CONDITION
INTERIOR_____
EXTERIOR very good

38. PRESERVATION UNDERWAY ? YES (X) NO ( )

39. ENDANGERED? BY WHAT ? YES ( ) NO ( )

40. VISIBLE FROM PUBLIC ROAD ? YES (X) NO ( )

41. DISTANCE FROM AND FRONTAGE ON ROAD 10' 045'

42. FURTHER DESCRIPTION OF IMPORTANT FEATURES
No detail. 2 garage doors; entry door between. Parapet, metal coping, metal garage doors. Only N and W walls painted white.



43. HISTORY AND SIGNIFICANCE

44. DESCRIPTION OF ENVIRONMENT AND OUTBUILDINGS

45. SOURCES OF INFORMATION

46. PREPARED BY J. Hunt

47. ORGANIZATION UMSL Arch. Survey

48. DATE

49. REVISION DATE(S)

RETURN THIS FORM WHEN COMPLETED TO: OFFICE OF HISTORIC PRESERVATION
P.O. BOX 176
JEFFERSON CITY, MISSOURI 65102
PH. 314-751-4096

IF ADDITIONAL SPACE IS NEEDED, ATTACH SEPARATE SHEET(S) TO THIS FORM

1. NO. 2. COUNTY 3. PRESENT LOCAL NAME(S) OR DESIGNATION(S) 4. OTHER NAME(S) 5. TOWNSHIP RANGE SECTION

MISSOURI OFFICE OF HISTORIC PRESERVATION

ARCHITECTURAL/HISTORIC INVENTORY SURVEY FORM SLC-AS-003-222

1. NO. OPS Ee 5

2. COUNTY

3. LOCATION OF NEGATIVES UMSL Arch. Survey

4. PRESENT LOCAL NAME(S) OR DESIGNATION(S) 2709 Ohio

5. OTHER NAME(S) Herman Orth

6. SPECIFIC LEGAL LOCATION TOWNSHIP_____ RANGE_____ SECTION _____
IF CITY OR TOWN, STREET ADDRESS

7. CITY OR TOWN IF RURAL, VICINITY

8. DESCRIPTION OF LOCATION
just s. of alley at ctr. of block. Vacant lots either side. Across Ohio from commerc. bldgs.

9. COORDINATES UTM
LAT
LONG

10. SITE ( ) STRUCTURE ( )
BUILDING (X) OBJECT ( )

11. ON NATIONAL REGISTER? YES ( ) NO (X)

12. IS IT ELIGIBLE? YES ( ) NO ( )

13. PART OF ESTAB. HIST. DISTRICT? YES ( ) NO (XX)

14. DISTRICT POTENTIAL? YES ( ) NO ( )

15. NAME OF ESTABLISHED DISTRICT

16. THEMATIC CATEGORY

17. DATE(S) OR PERIOD last 30 years

18. STYLE OR DESIGN vernacular/commercial

19. ARCHITECT OR ENGINEER

20. CONTRACTOR OR BUILDER

21. ORIGINAL USE, IF APPARENT commerc.

22. PRESENT USE same

23. OWNERSHIP PUBLIC ( ) PRIVATE (X)

24. OWNER'S NAME AND ADDRESS IF KNOWN

25. OPEN TO PUBLIC? YES ( ) NO (X)

26. LOCAL CONTACT PERSON OR ORGANIZATION

27. OTHER SURVEYS IN WHICH INCLUDED

28. NO. OF STORIES 1

29. BASEMENT? YES ( ) prob NO (X)

30. FOUNDATION MATERIAL concrete

31. WALL CONSTRUCTION masonry

32. ROOF TYPE AND MATERIAL flat

33. NO. OF BAYS FRONT 3 SIDE N 3

34. WALL TREATMENT painted sides

35. PLAN SHAPE rect.

36. CHANGES (EXPLAIN IN NO. 42) ADDITION ( ) ALTERED ( ) MOVED ( )

37. CONDITION INTERIOR_____ EXTERIOR excellent

38. PRESERVATION UNDERWAY? YES (X) NO ( )

39. ENDANGERED? BY WHAT? YES ( ) NO ( )

40. VISIBLE FROM PUBLIC ROAD? YES (X) NO ( )

41. DISTANCE FROM AND FRONTAGE ON ROAD 8' @25

42. FURTHER DESCRIPTION OF IMPORTANT FEATURES
Buff tile facade. Glass brick inserts set high in wall. Plain framed door, with iron grille.



43. HISTORY AND SIGNIFICANCE

44. DESCRIPTION OF ENVIRONMENT AND OUTBUILDINGS

45. SOURCES OF INFORMATION

46. PREPARED BY J. Hunt

47. ORGANIZATION UMSL Arch. Survey

48. DATE

49. REVISION DATE(S)

RETURN THIS FORM WHEN COMPLETED TO: OFFICE OF HISTORIC PRESERVATION
P.O. BOX 176
JEFFERSON CITY, MISSOURI 65102
PH. 314-751-4096

IF ADDITIONAL SPACE IS NEEDED, ATTACH SEPARATE SHEET(S) TO THIS FORM

1. NO. 2. COUNTY 4. PRESENT LOCAL NAME(S) OR DESIGNATION(S) 5. OTHER NAME(S) 6. TOWNSHIP RANGE SECTION

MISSOURI OFFICE OF HISTORIC PRESERVATION

ARCHITECTURAL/HISTORIC INVENTORY SURVEY FORM SLC-AS-003-223

1. NO. K ds 2

2. COUNTY St. Louis

3. LOCATION OF NEGATIVES UMSL Arch Surv

4. PRESENT LOCAL NAME(S) OR DESIGNATION(S) 4879 Page

5. OTHER NAME(S) Jeanne Lloyd's Beauty Salon

6. SPECIFIC LEGAL LOCATION TOWNSHIP_____ RANGE_____ SECTION _____
IF CITY OR TOWN, STREET ADDRESS

7. CITY OR TOWN IF RURAL, VICINITY

8. DESCRIPTION OF LOCATION
Residential & Commercial. Design very similar to 1300-1314 Euclid.

9. COORDINATES UTM
LAT
LONG

10. SITE ( ) STRUCTURE ( )
BUILDING (X) OBJECT ( )

11. ON NATIONAL REGISTER? YES ( ) NO (X)

12. IS IT ELIGIBLE? YES ( ) NO ( )

13. PART OF ESTAB. HIST. DISTRICT? YES ( ) NO (X)

14. DISTRICT POTENTIAL? YES ( ) NO ( )

15. NAME OF ESTABLISHED DISTRICT

16. THEMATIC CATEGORY

17. DATE(S) OR PERIOD 1899-1909

18. STYLE OR DESIGN Classic revival

19. ARCHITECT OR ENGINEER

20. CONTRACTOR OR BUILDER

21. ORIGINAL USE, IF APPARENT resid. & commerc

22. PRESENT USE same

23. OWNERSHIP PUBLIC ( ) PRIVATE (X)

24. OWNER'S NAME AND ADDRESS IF KNOWN

25. OPEN TO PUBLIC? YES (X) NO (X)

26. LOCAL CONTACT PERSON OR ORGANIZATION

27. OTHER SURVEYS IN WHICH INCLUDED
Buff brick-faced. Parapet w/ raised center w/brick & stone cross.

28. NO. OF STORIES 2

29. BASEMENT? YES ( ) NO ( )

30. FOUNDATION MATERIAL

31. WALL CONSTRUCTION masonry

32. ROOF TYPE AND MATERIAL flat

33. NO. OF BAYS FRONT SIDE

34. WALL TREATMENT common bond

35. PLAN SHAPE

36. CHANGES (EXPLAIN IN NO. 42) ADDITION ( ) ALTERED ( ) MOVED ( )

37. CONDITION INTERIOR_____ EXTERIOR good

38. PRESERVATION UNDERWAY? YES (X) NO ( )

39. ENDANGERED? BY WHAT? YES ( ) NO ( )

40. VISIBLE FROM PUBLIC ROAD? YES (X) NO ( )

41. DISTANCE FROM AND FRONTAGE ON ROAD 20' 50'

42. FURTHER DESCRIPTION OF IMPORTANT FEATURES
Cornice area concrete-filled over raised dentil entablature. Cast concrete course at window sills. Cast-iron corner, lower facade. Transoms. Replacement door. Cast iron pediments over doors. Ovolo moulding lst fl. entablature. Side door-brick segmental arch w/ concrete keystone. Entablature over upper windows.



43. HISTORY AND SIGNIFICANCE

44. DESCRIPTION OF ENVIRONMENT AND OUTBUILDINGS

45. SOURCES OF INFORMATION
Juehne, Pl. 15, 1899. Sanborn, Vol.5, p.2.

46. PREPARED BY J. Hunt

47. ORGANIZATION UMSL Arch Survey

48. DATE

49. REVISION DATE(S)

RETURN THIS FORM WHEN COMPLETED TO: OFFICE OF HISTORIC PRESERVATION
P.O. BOX 176
JEFFERSON CITY, MISSOURI 65102
PH. 314-751-4096

IF ADDITIONAL SPACE IS NEEDED, ATTACH SEPARATE SHEET(S) TO THIS FORM

1. NO. 2. COUNTY 4. PRESENT LOCAL NAME(S) OR DESIGNATION(S) 5. OTHER NAME(S) 6. TOWNSHIP RANGE SECTION

MISSOURI OFFICE OF HISTORIC PRESERVATION

ARCHITECTURAL/HISTORIC INVENTORY SURVEY FORM SLC-AS-003-224

1. NO. K en 7

2. COUNTY St.Louis

3. LOCATION OF NEGATIVES UMSL Arch Survey

4. PRESENT LOCAL NAME(S) OR DESIGNATION(S) 4900-04 Page (corner Euclid)

5. OTHER NAME(S) formerly Corners Boutique (from sign)

6. SPECIFIC LEGAL LOCATION TOWNSHIP_____ RANGE_____ SECTION _____
IF CITY OR TOWN, STREET ADDRESS

7. CITY OR TOWN IF RURAL, VICINITY

8. DESCRIPTION OF LOCATION Residential/commercial

9. COORDINATES UTM
LAT
LONG

10. SITE ( ) STRUCTURE ( )
BUILDING (X) OBJECT ( )

11. ON NATIONAL REGISTER? YES ( ) NO (X)

12. IS IT ELIGIBLE? YES ( ) NO ( )

13. PART OF ESTAB. HIST. DISTRICT? YES ( ) NO (X)

14. DISTRICT POTENTIAL? YES ( ) NO ( )

15. NAME OF ESTABLISHED DISTRICT

16. THEMATIC CATEGORY

17. DATE(S) OR PERIOD 1899-1909

18. STYLE OR DESIGN Vernacular/ Queen Anne

19. ARCHITECT OR ENGINEER

20. CONTRACTOR OR BUILDER

21. ORIGINAL USE, IF APPARENT comm./resid.

22. PRESENT USE vacant

23. OWNERSHIP PUBLIC ( ) PRIVATE (X)

24. OWNER'S NAME AND ADDRESS IF KNOWN

25. OPEN TO PUBLIC? YES ( ) NO (X)

26. LOCAL CONTACT PERSON OR ORGANIZATION

27. OTHER SURVEYS IN WHICH INCLUDED

28. NO. OF STORIES 2

29. BASEMENT? YES (X) NO ( )

30. FOUNDATION MATERIAL BRICK FACED

31. WALL CONSTRUCTION Masonry

32. ROOF TYPE AND MATERIAL flat

33. NO. OF BAYS FRONT 12 SIDE

34. WALL TREATMENT common bond

35. PLAN SHAPE rect.

36. CHANGES (EXPLAIN IN NO. 42) ADDITION ( ) ALTERED ( ) MOVED ( )

37. CONDITION INTERIOR_____ EXTERIOR fair

38. PRESERVATION UNDERWAY? ? YES ( ) NO ( )

39. ENDANGERED? BY WHAT? YES ( ) NO ( ) neglect ?

40. VISIBLE FROM PUBLIC ROAD? YES (X) NO ( )

41. DISTANCE FROM AND FRONTAGE ON ROAD 30' @ 0'

42. FURTHER DESCRIPTION OF IMPORTANT FEATURES

Parapet roof-mansard. Boxed decorated cornice; center pediment with round windows (covered).
2nd story: flat arches w/keystone; stone course at sill level either side of central sec. Center has 2 doors & bricked arched niche on 2nd, 2 doors & transom on 1st. Lower right window arched w/ keystone & hood mold. Raised brick quoins at corners. Porch (s) missing; windows, doors boarded over. Details suggestive of Classical Revival. 2nd section of cast iron cornice at e. side, rear.



43. HISTORY AND SIGNIFICANCE

44. DESCRIPTION OF ENVIRONMENT AND OUTBUILDINGS

45. SOURCES OF INFORMATION

Juehne, Pl.15 Sanborn, Vol.5, p.14

46. PREPARED BY J. Hunt

47. ORGANIZATION UMSL Arch Survey

48. DATE 49. REVISION DATE(S)

RETURN THIS FORM WHEN COMPLETED TO: OFFICE OF HISTORIC PRESERVATION
P.O. BOX 176
JEFFERSON CITY, MISSOURI 65102
PH. 314-751-4096

IF ADDITIONAL SPACE IS NEEDED, ATTACH SEPARATE SHEET(S) TO THIS FORM

1. NO. 2. COUNTY 4. PRESENT LOCAL NAME(S) OR DESIGNATION(S) 5. OTHER NAME(S) 6. TOWNSHIP RANGE SECTION

MISSOURI OFFICE OF HISTORIC PRESERVATION

ARCHITECTURAL/HISTORIC INVENTORY SURVEY FORM SLC-AS-003-225

1. NO. K c1

2. COUNTY St.Louis

3. LOCATION OF NEGATIVES UMSL Arch.Survey

4. PRESENT LOCAL NAME(S) OR DESIGNATION(S) 4901-11 Page (corner Euclid)

5. OTHER NAME(S) Five Spot Liquor & Food at corner

6. SPECIFIC LEGAL LOCATION TOWNSHIP_____ RANGE_____ SECTION_____
IF CITY OR TOWN, STREET ADDRESS

7. CITY OR TOWN IF RURAL, VICINITY

8. DESCRIPTION OF LOCATION
Residential area w/ shops at corners.

9. COORDINATES UTM
LAT
LONG

10. SITE ( ) STRUCTURE ( )
BUILDING (X) OBJECT ( )

11. ON NATIONAL REGISTER? YES ( ) NO (X)

12. IS IT ELIGIBLE? YES ( ) NO ( )

13. PART OF ESTAB. HIST. DISTRICT? YES ( ) NO (X)

14. DISTRICT POTENTIAL? YES (X) NO ( )

15. NAME OF ESTABLISHED DISTRICT

16. THEMATIC CATEGORY

17. DATE(S) OR PERIOD 1899-1909

18. STYLE OR DESIGN Classic revival

19. ARCHITECT OR ENGINEER

20. CONTRACTOR OR BUILDER

21. ORIGINAL USE, IF APPARENT commercial/residential

22. PRESENT USE same

23. OWNERSHIP PUBLIC ( ) PRIVATE (X)

24. OWNER'S NAME AND ADDRESS IF KNOWN

25. OPEN TO PUBLIC? Shop resid. YES (X) NO (X)

26. LOCAL CONTACT PERSON OR ORGANIZATION

27. OTHER SURVEYS IN WHICH INCLUDED

28. NO. OF STORIES 2

29. BASEMENT? YES ( ) NO ( )

30. FOUNDATION MATERIAL stone

31. WALL CONSTRUCTION masonry

32. ROOF TYPE AND MATERIAL flat

33. NO. OF BAYS FRONT 32 SIDE

34. WALL TREATMENT ~~red brick~~

35. PLAN SHAPE L

36. CHANGES (EXPLAIN IN NO. 42) old ADDITION ( ) ALTERED (X) MOVED ( )

37. CONDITION INTERIOR_____ EXTERIOR good

38. PRESERVATION UNDERWAY? YES (X) NO ( )

39. ENDANGERED? BY WHAT? YES ( ) NO ( )

40. VISIBLE FROM PUBLIC ROAD? YES (X) NO ( )

41. DISTANCE FROM AND FRONTAGE ON ROAD 20' 100'

42. FURTHER DESCRIPTION OF IMPORTANT FEATURES raised brick entablature, dentils. Facade doors; concrete ancones, parapets cast-iron Georgian pediments some damaged. Cast-iron horizontal inset above shop windows. Central facade-smaller, lower-right windows may be old replacement for shop windows. No cast iron insets or pediments on Euclid side. Stone sill courses.



43. HISTORY AND SIGNIFICANCE

Cast-iron corner fron w/slanted door & corner post. Some details suggestive of Classic Revival.

44. DESCRIPTION OF ENVIRONMENT AND OUTBUILDINGS

45. SOURCES OF INFORMATION

Juehne Pl. 15 Sanborn, Vol. 5, p. 1

46. PREPARED BY J. Hunt

47. ORGANIZATION UMSL Arch Survey

48. DATE

49. REVISION DATE(S)

RETURN THIS FORM WHEN COMPLETED TO: OFFICE OF HISTORIC PRESERVATION
P.O. BOX 176
JEFFERSON CITY, MISSOURI 65102
PH. 314-751-4096

IF ADDITIONAL SPACE IS NEEDED, ATTACH SEPARATE SHEET(S) TO THIS FORM

1. NO. | 2. COUNTY | 3. LOCATION OF NEGATIVES | 4. PRESENT LOCAL NAME(S) OR DESIGNATION(S) | 5. OTHER NAME(S) | 6. TOWNSHIP | RANGE | SECTION

MISSOURI OFFICE OF HISTORIC PRESERVATION

ARCHITECTURAL/HISTORIC INVENTORY SURVEY FORM SLC-AS-003-226

1. NO. K en 6

2. COUNTY St.Louis

3. LOCATION OF NEGATIVES UMSL Arch Survey

4. PRESENT LOCAL NAME(S) OR DESIGNATION(S) 4910-12 Page

5. OTHER NAME(S)

6. SPECIFIC LEGAL LOCATION TOWNSHIP_____ RANGE_____ SECTION _____
IF CITY OR TOWN, STREET ADDRESS

7. CITY OR TOWN IF RURAL, VICINITY

8. DESCRIPTION OF LOCATION
Residential

9. COORDINATES UTM
LAT
LONG

10. SITE ( ) STRUCTURE ( )
BUILDING (X) OBJECT ( )

11. ON NATIONAL REGISTER? YES ( ) NO (X)

12. IS IT ELIGIBLE? YES ( ) NO ( )

13. PART OF ESTAB. HIST. DISTRICT? YES ( ) NO (X)

14. DISTRICT POTENTIAL? YES ( ) NO ( )

15. NAME OF ESTABLISHED DISTRICT

16. THEMATIC CATEGORY

17. DATE(S) OR PERIOD 1899-1909

18. STYLE OR DESIGN Vernacular/Queen Anne

19. ARCHITECT OR ENGINEER

20. CONTRACTOR OR BUILDER

21. ORIGINAL USE, IF APPARENT 2 family residence

22. PRESENT USE same

23. OWNERSHIP PUBLIC ( ) PRIVATE (X)

24. OWNER'S NAME AND ADDRESS IF KNOWN

25. OPEN TO PUBLIC? YES ( ) NO (X)

26. LOCAL CONTACT PERSON OR ORGANIZATION

27. OTHER SURVEYS IN WHICH INCLUDED

28. NO. OF STORIES 2½

29. BASEMENT? YES (X) NO ( )

30. FOUNDATION MATERIAL stone

31. WALL CONSTRUCTION masonry

32. ROOF TYPE AND MATERIAL gable, flat, slate

33. NO. OF BAYS FRONT SIDE

34. WALL TREATMENT painted, common bond

35. PLAN SHAPE rect.

36. CHANGES (EXPLAIN IN NO. 42) ADDITION ( ) ALTERED ( ) MOVED ( )

37. CONDITION INTERIOR_____ EXTERIOR good

38. PRESERVATION UNDERWAY? YES (X) NO ( )

39. ENDANGERED? BY WHAT? YES ( ) NO ( )

40. VISIBLE FROM PUBLIC ROAD? YES (X) NO ( )

41. DISTANCE FROM AND FRONTAGE ON ROAD 25' @20'

42. FURTHER DESCRIPTION OF IMPORTANT FEATURES
2 dormers w/peaked heads, wood & slate covered. Boxed decorated cornice w/brackets. Wood-framed sash, stone sills, sill course on lst floor. Keystone & shaped lintel on lower window. Stone lintel over lst floor doors. Recessed doors, transoms. Details suggestive of Queen Anne Style.



43. HISTORY AND SIGNIFICANCE

44. DESCRIPTION OF ENVIRONMENT AND OUTBUILDINGS

45. SOURCES OF INFORMATION
Juehne, Pl.15 Sanborn, Vol.5, p.14

46. PREPARED BY J. Hunt

47. ORGANIZATION UMSL Arch Survey

48. DATE 49. REVISION DATE(S)

RETURN THIS FORM WHEN COMPLETED TO: OFFICE OF HISTORIC PRESERVATION
P.O. BOX 176
JEFFERSON CITY, MISSOURI 65102
PH. 314-751-4096

IF ADDITIONAL SPACE IS NEEDED, ATTACH SEPARATE SHEET(S) TO THIS FORM

1. NO. 2. COUNTY 4. PRESENT LOCAL NAME(S) OR DESIGNATION(S) 5. OTHER NAME(S) 6. TOWNSHIP RANGE SECTION

MISSOURI OFFICE OF HISTORIC PRESERVATION

ARCHITECTURAL/HISTORIC INVENTORY SURVEY FORM SLC-AS-003-224

1. NO. K cs 2
2. COUNTY St.Louis
3. LOCATION OF NEGATIVES UMSL ArchSurvey
4. PRESENT LOCAL NAME(S) OR DESIGNATION(S) 4913-15 Page
5. OTHER NAME(S)
6. SPECIFIC LEGAL LOCATION TOWNSHIP_____ RANGE_____ SECTION _____
IF CITY OR TOWN, STREET ADDRESS
7. CITY OR TOWN IF RURAL, VICINITY
8. DESCRIPTION OF LOCATION in row of 2-story brick residences; same across Page
9. COORDINATES UTM
LAT
LONG
10. SITE ( ) STRUCTURE ( )
BUILDING (X) OBJECT ( )
11. ON NATIONAL REGISTER? YES ( ) NO (X)
12. IS IT ELIGIBLE? YES ( ) NO ( )
13. PART OF ESTAB. HIST. DISTRICT? YES ( ) NO (X)
14. DISTRICT POTENTIAL? YES (X) NO ( )
15. NAME OF ESTABLISHED DISTRICT
16. THEMATIC CATEGORY
17. DATE(S) OR PERIOD 1899-1909
18. STYLE OR DESIGN vernacular/Queen Anne
19. ARCHITECT OR ENGINEER
20. CONTRACTOR OR BUILDER
21. ORIGINAL USE, IF APPARENT 2 fam. resid.
22. PRESENT USE same
23. OWNERSHIP PUBLIC ( ) PRIVATE (X)
24. OWNER'S NAME AND ADDRESS IF KNOWN
25. OPEN TO PUBLIC? YES ( ) NO (X)
26. LOCAL CONTACT PERSON OR ORGANIZATION
27. OTHER SURVEYS IN WHICH INCLUDED
28. NO. OF STORIES 2½
29. BASEMENT? YES (X) NO ( )
30. FOUNDATION MATERIAL
31. WALL CONSTRUCTION masonry
32. ROOF TYPE AND MATERIAL flat
33. NO. OF BAYS FRONT 20 SIDE
34. WALL TREATMENT common bond
35. PLAN SHAPE rect
36. CHANGES (EXPLAIN IN NO. 42) ADDITION ( ) ALTERED ( ) MOVED ( )
37. CONDITION INTERIOR_____ EXTERIOR good
38. PRESERVATION UNDERWAY? YES (X) NO ( )
39. ENDANGERED? BY WHAT? YES ( ) NO ( )
40. VISIBLE FROM PUBLIC ROAD? YES (X) NO ( )
41. DISTANCE FROM AND FRONTAGE ON ROAD 40' @30'

42. FURTHER DESCRIPTION OF IMPORTANT FEATURES Body red brick, facade buff brick above dark brown. Heavy cast concrete cornice w/ a canthus brackets. Sqid windows, 2 light sash. Dark brick raised course w/ dentils betw. storys, 2 story bay ea side facade. Low mansard roof. Details suggestive of Queen Anne Style.



43. HISTORY AND SIGNIFICANCE

44. DESCRIPTION OF ENVIRONMENT AND OUTBUILDINGS

45. SOURCES OF INFORMATION
Juehne, Pl.15,1899. Sanborn, Vol.5,p.1.

46. PREPARED BY J. Hunt
47. ORGANIZATION UMSL Arch Survey
48. DATE
49. REVISION DATE(S)

RETURN THIS FORM WHEN COMPLETED TO: OFFICE OF HISTORIC PRESERVATION
P.O. BOX 176
JEFFERSON CITY, MISSOURI 65102
PH. 314-751-4096

IF ADDITIONAL SPACE IS NEEDED, ATTACH SEPARATE SHEET(S) TO THIS FORM

1. NO. 2. COUNTY 4. PRESENT LOCAL NAME(S) OR DESIGNATION(S) 5. OTHER NAME(S) 6. TOWNSHIP RANGE SECTION

MISSOURI OFFICE OF HISTORIC PRESERVATION

ARCHITECTURAL/HISTORIC INVENTORY SURVEY FORM SLC-AS-003-228

1. NO. K en 5

2. COUNTY St.Louis

3. LOCATION OF NEGATIVES UMSL Arch Survey

4. PRESENT LOCAL NAME(S) OR DESIGNATION(S) 4914 Page

5. OTHER NAME(S)

6. SPECIFIC LEGAL LOCATION
TOWNSHIP _____ RANGE _____ SECTION _____
IF CITY OR TOWN, STREET ADDRESS

7. CITY OR TOWN IF RURAL, VICINITY

8. DESCRIPTION OF LOCATION
Residential

9. COORDINATES UTM
LAT
LONG

10. SITE ( ) STRUCTURE ( )
BUILDING (X) OBJECT ( )

11. ON NATIONAL REGISTER? YES ( ) NO (X)

12. IS IT ELIGIBLE? YES ( ) NO ( )

13. PART OF ESTAB. HIST. DISTRICT? YES ( ) NO (X)

14. DISTRICT POTENTIAL? YES ( ) NO ( )

15. NAME OF ESTABLISHED DISTRICT

16. THEMATIC CATEGORY

17. DATE(S) OR PERIOD 1899-1909

18. STYLE OR DESIGN vernacular/ Queen Anne

19. ARCHITECT OR ENGINEER

20. CONTRACTOR OR BUILDER

21. ORIGINAL USE, IF APPARENT residential

22. PRESENT USE same

23. OWNERSHIP PUBLIC ( ) PRIVATE (X)

24. OWNER'S NAME AND ADDRESS IF KNOWN

25. OPEN TO PUBLIC? YES ( ) NO (X)

26. LOCAL CONTACT PERSON OR ORGANIZATION

27. OTHER SURVEYS IN WHICH INCLUDED

28. NO. OF STORIES 2½

29. BASEMENT? YES (X) NO ( )

30. FOUNDATION MATERIAL stone

31. WALL CONSTRUCTION masonry

32. ROOF TYPE AND MATERIAL gable/flat; asphalt shingle

33. NO. OF BAYS FRONT 12 SIDE

34. WALL TREATMENT common bond

35. PLAN SHAPE

36. CHANGES (EXPLAIN IN NO. 42) ADDITION ( ) ALTERED ( ) MOVED ( )

37. CONDITION INTERIOR _____ EXTERIOR excellent

38. PRESERVATION UNDERWAY? YES (X) NO ( )

39. ENDANGERED? BY WHAT? YES ( ) NO ( )

40. VISIBLE FROM PUBLIC ROAD? YES (X) NO ( )

41. DISTANCE FROM AND FRONTAGE ON ROAD 25' @25'

42. FURTHER DESCRIPTION OF IMPORTANT FEATURES

See K en 3 description.
Buff brick instead of red; probably original porch rail.



43. HISTORY AND SIGNIFICANCE

44. DESCRIPTION OF ENVIRONMENT AND OUTBUILDINGS

45. SOURCES OF INFORMATION
Juehne, Pl.15. Sanborn, Vol.5,p.14

46. PREPARED BY J. Hunt

47. ORGANIZATION UMSL Arch Survey

48. DATE

49. REVISION DATE(S)

RETURN THIS FORM WHEN COMPLETED TO: OFFICE OF HISTORIC PRESERVATION
P.O. BOX 176
JEFFERSON CITY, MISSOURI 65102
PH. 314-751-4096

IF ADDITIONAL SPACE IS NEEDED, ATTACH SEPARATE SHEET(S) TO THIS FORM

1. NO. 2. COUNTY 4. PRESENT LOCAL NAME(S) OR DESIGNATION(S) 5. OTHER NAME(S) 6. TOWNSHIP RANGE SECTION

MISSOURI OFFICE OF HISTORIC PRESERVATION

ARCHITECTURAL/HISTORIC INVENTORY SURVEY FORM SLC-AS-003-229

1. NO. K En 4

2. COUNTY

3. LOCATION OF NEGATIVES

4. PRESENT LOCAL NAME(S) OR DESIGNATION(S)
4916 Page Ave.

5. OTHER NAME(S)

6. SPECIFIC LEGAL LOCATION
TOWNSHIP_____ RANGE_____ SECTION _____
IF CITY OR TOWN, STREET ADDRESS

7. CITY OR TOWN IF RURAL, VICINITY

8. DESCRIPTION OF LOCATION
Residential area.

9. COORDINATES UTM
LAT
LONG

10. SITE ( ) STRUCTURE ( )
BUILDING (X) OBJECT ( )

11. ON NATIONAL REGISTER? YES ( ) NO (X)

12. IS IT ELIGIBLE? YES ( ) NO ( )

13. PART OF ESTAB. HIST. DISTRICT? YES ( ) NO (X)

14. DISTRICT POTENTIAL? YES ( ) NO ( )

15. NAME OF ESTABLISHED DISTRICT

16. THEMATIC CATEGORY

17. DATE(S) OR PERIOD
1899-1909

18. STYLE OR DESIGN
vernacular/ Queen Anne

19. ARCHITECT OR ENGINEER

20. CONTRACTOR OR BUILDER

21. ORIGINAL USE, IF APPARENT
residence - 2 family

22. PRESENT USE
same

23. OWNERSHIP PUBLIC ( ) PRIVATE (X)

24. OWNER'S NAME AND ADDRESS IF KNOWN

25. OPEN TO PUBLIC? YES ( ) NO (X)

26. LOCAL CONTACT PERSON OR ORGANIZATION

27. OTHER SURVEYS IN WHICH INCLUDED

28. NO. OF STORIES 2

29. BASEMENT? YES (X) NO ( )

30. FOUNDATION MATERIAL
stone/concrete face

31. WALL CONSTRUCTION
masonry

32. ROOF TYPE AND MATERIAL
gable/flat

33. NO. OF BAYS FRONT 10 SIDE

34. WALL TREATMENT
brick

35. PLAN SHAPE rect.

36. CHANGES (EXPLAIN IN NO. 42) ADDITION ( ) ALTERED (X) MOVED ( )

37. CONDITION
INTERIOR_____
EXTERIOR good

38. PRESERVATION UNDERWAY? YES (X) NO ( )

39. ENDANGERED? BY WHAT? YES ( ) NO ( )

40. VISIBLE FROM PUBLIC ROAD? YES (X) NO ( )

41. DISTANCE FROM AND FRONTAGE ON ROAD 30' @35'

42. FURTHER DESCRIPTION OF IMPORTANT FEATURES
Gabled parapet. Plain entablature, 2-story bay w/flat roof. Casement window over flat roof porch. Alterations: door transoms glass-brick filled; porch supports replacements. Details suggestive of Queen Anne Style.



43. HISTORY AND SIGNIFICANCE

44. DESCRIPTION OF ENVIRONMENT AND OUTBUILDINGS

45. SOURCES OF INFORMATION
Juehne, Pl.15 Sanborn, Vol. 5,p.14.

46. PREPARED BY
J. Hunt

47. ORGANIZATION
UMSL Arch Survey

48. DATE

49. REVISION DATE(S)

RETURN THIS FORM WHEN COMPLETED TO: OFFICE OF HISTORIC PRESERVATION
P.O. BOX 176
JEFFERSON CITY, MISSOURI 65102
PH. 314-751-4096

IF ADDITIONAL SPACE IS NEEDED, ATTACH SEPARATE SHEET(S) TO THIS FORM

1. NO. | 2. COUNTY | 4. PRESENT LOCAL NAME(S) OR DESIGNATION(S) | 5. OTHER NAME(S) | 6. TOWNSHIP | RANGE | SECTION

MISSOURI OFFICE OF HISTORIC PRESERVATION

ARCHITECTURAL/HISTORIC INVENTORY SURVEY FORM SLC-AS-003-230

1. NO. K Cs 3

2. COUNTY St.Louis c

3. LOCATION OF NEGATIVES UMSL Arch Survey

4. PRESENT LOCAL NAME(S) OR DESIGNATION(S) 4917 Page

5. OTHER NAME(S)

6. SPECIFIC LEGAL LOCATION TOWNSHIP_____ RANGE_____ SECTION_____
IF CITY OR TOWN, STREET ADDRESS

7. CITY OR TOWN IF RURAL, VICINITY

8. DESCRIPTION OF LOCATION
Residential area w/ shops at corners.

9. COORDINATES UTM
LAT
LONG

10. SITE ( ) STRUCTURE ( )
BUILDING (X) OBJECT ( )

11. ON NATIONAL REGISTER? YES ( ) NO (X)

12. IS IT ELIGIBLE? YES ( ) NO ( )

13. PART OF ESTAB. HIST. DISTRICT? YES ( ) NO (X)

14. DISTRICT POTENTIAL? YES (X) NO ( )

15. NAME OF ESTABLISHED DISTRICT

16. THEMATIC CATEGORY

17. DATE(S) OR PERIOD 1883-1899

18. STYLE OR DESIGN vernacular/Queen Anne

19. ARCHITECT OR ENGINEER

20. CONTRACTOR OR BUILDER

21. ORIGINAL USE, IF APPARENT residential - 2 fam.

22. PRESENT USE same

23. OWNERSHIP PUBLIC ( ) PRIVATE (X)

24. OWNER'S NAME AND ADDRESS IF KNOWN

25. OPEN TO PUBLIC? YES ( ) NO (X)

26. LOCAL CONTACT PERSON OR ORGANIZATION

27. OTHER SURVEYS IN WHICH INCLUDED

28. NO. OF STORIES 2

29. BASEMENT? YES (X) NO ( )

30. FOUNDATION MATERIAL stone

31. WALL CONSTRUCTION masonry

32. ROOF TYPE AND MATERIAL flat

33. NO. OF BAYS FRONT 6 SIDE

34. WALL TREATMENT brick

35. PLAN SHAPE rect.

36. CHANGES (EXPLAIN IN NO. 42) ADDITION ( ) ALTERED ( ) MOVED ( )

37. CONDITION INTERIOR_____ EXTERIOR very good

38. PRESERVATION UNDERWAY? YES (X) NO ( )

39. ENDANGERED? BY WHAT? YES ( ) NO ( )

40. VISIBLE FROM PUBLIC ROAD? YES (X) NO ( )

41. DISTANCE FROM AND FRONTAGE ON ROAD 30' @25'

42. FURTHER DESCRIPTION OF IMPORTANT FEATURES
Wood cornice with raised brick dentils, moulding; brackets reminescent of East-lake. Diamond-pointed moulding over voussoirs of bay. Rusticated course at impost levels.



43. HISTORY AND SIGNIFICANCE
Wood panelled entry. Details suggestive of Queen Anne Style. Masonry sills.

44. DESCRIPTION OF ENVIRONMENT AND OUTBUILDINGS

45. SOURCES OF INFORMATION
Juehne, Pl.15,1899. Sanborn, Vol.5,p.1.

46. PREPARED BY J. Hunt

47. ORGANIZATION UMSL Arch Survey

48. DATE

49. REVISION DATE(S)

RETURN THIS FORM WHEN COMPLETED TO: OFFICE OF HISTORIC PRESERVATION
P.O. BOX 176
JEFFERSON CITY, MISSOURI 65102
PH. 314-751-4096

IF ADDITIONAL SPACE IS NEEDED, ATTACH SEPARATE SHEET(S) TO THIS FORM

1. NO. | 2. COUNTY | 4. PRESENT LOCAL NAME(S) OR DESIGNATION(S) | 5. OTHER NAME(S) | 6. TOWNSHIP | RANGE | SECTION

MISSOURI OFFICE OF HISTORIC PRESERVATION

ARCHITECTURAL/HISTORIC INVENTORY SURVEY FORM SLC-AS-003-231

1. NO. K en 3

2. COUNTY

3. LOCATION OF NEGATIVES

4. PRESENT LOCAL NAME(S) OR DESIGNATION(S) 4920 Page

5. OTHER NAME(S) 2 family residence

6. SPECIFIC LEGAL LOCATION TOWNSHIP_____ RANGE_____ SECTION _____
IF CITY OR TOWN, STREET ADDRESS

7. CITY OR TOWN IF RURAL, VICINITY

8. DESCRIPTION OF LOCATION
Residential

9. COORDINATES UTM
LAT
LONG

10. SITE ( ) STRUCTURE ( )
BUILDING (X) OBJECT ( )

11. ON NATIONAL REGISTER? YES ( ) NO (X)

12. IS IT ELIGIBLE? YES ( ) NO ( )

13. PART OF ESTAB. HIST. DISTRICT? YES ( ) NO (X)

14. DISTRICT POTENTIAL? YES ( ) NO ( )

15. NAME OF ESTABLISHED DISTRICT

16. THEMATIC CATEGORY

17. DATE(S) OR PERIOD 1899-1909

18. STYLE OR DESIGN vernacular /~~Queen Anne~~

19. ARCHITECT OR ENGINEER

20. CONTRACTOR OR BUILDER

21. ORIGINAL USE, IF APPARENT 2 fam. resid.

22. PRESENT USE resid.

23. OWNERSHIP PUBLIC ( ) PRIVATE (X)

24. OWNER'S NAME AND ADDRESS IF KNOWN

25. OPEN TO PUBLIC? YES ( ) NO (X)

26. LOCAL CONTACT PERSON OR ORGANIZATION

27. OTHER SURVEYS IN WHICH INCLUDED

28. NO. OF STORIES 2½

29. BASEMENT? YES (X) NO ( )

30. FOUNDATION MATERIAL stone

31. WALL CONSTRUCTION masonry

32. ROOF TYPE AND MATERIAL gable, flat-slate

33. NO. OF BAYS FRONT 11 SIDE

34. WALL TREATMENT common bond

35. PLAN SHAPE rect.

36. CHANGES (EXPLAIN IN NO. 42) ADDITION ( ) ALTERED ( ) MOVED ( )

37. CONDITION INTERIOR_____ EXTERIOR good

38. PRESERVATION UNDERWAY? YES ( ) NO ( )

39. ENDANGERED? BY WHAT? YES ( ) NO ( )

40. VISIBLE FROM PUBLIC ROAD? YES (X) NO ( )

41. DISTANCE FROM AND FRONTAGE ON ROAD @25' 25'

42. FURTHER DESCRIPTION OF IMPORTANT FEATURES
Stepped gable. Boxed decorated cornice at gable over bay; hood over window. Dormer w/pediment. Boxed cornice, decorated frieze. 16-over-1 wood sash windows in upper story of bay. Flat roof porch (dentil moulding at sides, missing on front) supported by wood posts on brick piers. Prob. orig. wood rail, down; replaced on porch roof. Details suggestive of Queen Anne style.



43. HISTORY AND SIGNIFICANCE

44. DESCRIPTION OF ENVIRONMENT AND OUTBUILDINGS

45. SOURCES OF INFORMATION
Juehne, Pl. 15 Sanborn, Vol. 5, p. 14

46. PREPARED BY J. Hunt

47. ORGANIZATION UMSL Arch Survey

48. DATE

49. REVISION DATE(S)

RETURN THIS FORM WHEN COMPLETED TO: OFFICE OF HISTORIC PRESERVATION
P.O. BOX 176
JEFFERSON CITY, MISSOURI 65102
PH. 314-751-4096

IF ADDITIONAL SPACE IS NEEDED, ATTACH SEPARATE SHEET(S) TO THIS FORM

1. NO. 2. COUNTY 3. PRESENT LOCAL NAME(S) OR DESIGNATION(S) 5. OTHER NAME(S) 6. TOWNSHIP RANGE SECTION

MISSOURI OFFICE OF HISTORIC PRESERVATION

ARCHITECTURAL/HISTORIC INVENTORY SURVEY FORM SLC-AS-003-232

1. NO. K cs 4

2. COUNTY St.Louis

3. LOCATION OF NEGATIVES UMSL Arch Survey

4. PRESENT LOCAL NAME(S) OR DESIGNATION(S) 4921 Page

5. OTHER NAME(S)

6. SPECIFIC LEGAL LOCATION TOWNSHIP_____ RANGE_____ SECTION _____
IF CITY OR TOWN, STREET ADDRESS

7. CITY OR TOWN IF RURAL, VICINITY

8. DESCRIPTION OF LOCATION
See K cs 2

9. COORDINATES UTM
LAT
LONG

10. SITE ( ) STRUCTURE ( )
BUILDING (X) OBJECT ( )

11. ON NATIONAL REGISTER? YES ( ) NO (X)

12. IS IT ELIGIBLE? YES ( ) NO ( )

13. PART OF ESTAB. HIST. DISTRICT? YES ( ) NO (X)

14. DISTRICT POTENTIAL? YES (X) NO ( )

15. NAME OF ESTABLISHED DISTRICT

16. THEMATIC CATEGORY

17. DATE(S) OR PERIOD 1883-1899

18. STYLE OR DESIGN vernacular/Queen Anne

19. ARCHITECT OR ENGINEER

20. CONTRACTOR OR BUILDER

21. ORIGINAL USE, IF APPARENT residential - 1 fam

22. PRESENT USE same

23. OWNERSHIP PUBLIC ( ) PRIVATE (X)

24. OWNER'S NAME AND ADDRESS IF KNOWN

25. OPEN TO PUBLIC? YES ( ) NO (X)

26. LOCAL CONTACT PERSON OR ORGANIZATION

27. OTHER SURVEYS IN WHICH INCLUDED

28. NO. OF STORIES 2½

29. BASEMENT? YES (X) NO ( )

30. FOUNDATION MATERIAL stone

31. WALL CONSTRUCTION masonry

32. ROOF TYPE AND MATERIAL hipped-slate?

33. NO. OF BAYS FRONT 7 SIDE

34. WALL TREATMENT red brick-common bond

35. PLAN SHAPE rect.

36. CHANGES (EXPLAIN IN NO. 42) ADDITION ( ) ALTERED (X) MOVED ( )

37. CONDITION
INTERIOR_____
EXTERIOR fair-good

38. PRESERVATION UNDERWAY? YES (X) NO ( )

39. ENDANGERED? BY WHAT? YES ( ) NO ( )

40. VISIBLE FROM PUBLIC ROAD? YES (X) NO ( )

41. DISTANCE FROM AND FRONTAGE ON ROAD 40' @22'

42. FURTHER DESCRIPTION OF IMPORTANT FEATURES
Dormer w/ conical roof. Upper windows have rough brick voussoirs. Wide horizontal band of masonry rustication betw. doorway & upper windows on projecting section. Stilted arch at porch front and sides Transoms over entry door & squared leaded side light. Upper section of lst fl., window boarded in, replacement metal windows inset. Detail suggestive of Queen Anne Style. All windows, replacement insets.



43. HISTORY AND SIGNIFICANCE

44. DESCRIPTION OF ENVIRONMENT AND OUTBUILDINGS

45. SOURCES OF INFORMATION
Juehne, Pl. 15

46. PREPARED BY J. Hunt

47. ORGANIZATION UMSL Arch Survey

48. DATE

49. REVISION DATE(S)

RETURN THIS FORM WHEN COMPLETED TO: OFFICE OF HISTORIC PRESERVATION
P.O. BOX 176
JEFFERSON CITY, MISSOURI 65102
PH. 314-751-4096

IF ADDITIONAL SPACE IS NEEDED, ATTACH SEPARATE SHEET(S) TO THIS FORM

1. NO. 2. COUNTY 4. PRESENT LOCAL NAME(S) OR DESIGNATION(S) 5. OTHER NAME(S) 6. TOWNSHIP RANGE SECTION

MISSOURI OFFICE OF HISTORIC PRESERVATION

ARCHITECTURAL/HISTORIC INVENTORY SURVEY FORM 5LC-AS-003-233

1. NO. K en 2

2. COUNTY St.Louis

3. LOCATION OF NEGATIVES UMSL Arch Survey

4. PRESENT LOCAL NAME(S) OR DESIGNATION(S) 4922-26 Page

5. OTHER NAME(S) Apt. house

6. SPECIFIC LEGAL LOCATION TOWNSHIP_____ RANGE_____ SECTION _____
IF CITY OR TOWN, STREET ADDRESS

7. CITY OR TOWN IF RURAL, VICINITY

8. DESCRIPTION OF LOCATION
Residential

9. COORDINATES UTM
LAT
LONG

10. SITE ( ) STRUCTURE ( )
BUILDING (X) OBJECT ( )

11. ON NATIONAL REGISTER? YES ( ) NO (X)

12. IS IT ELIGIBLE? YES ( ) NO ( )

13. PART OF ESTAB. HIST. DISTRICT? YES ( ) NO (X)

14. DISTRICT POTENTIAL? YES ( ) NO ( )

15. NAME OF ESTABLISHED DISTRICT

16. THEMATIC CATEGORY

17. DATE(S) OR PERIOD 1883-1899

18. STYLE OR DESIGN vernacular / Classic influence

19. ARCHITECT OR ENGINEER

20. CONTRACTOR OR BUILDER

21. ORIGINAL USE, IF APPARENT apts.

22. PRESENT USE same 3/4 boarded

23. OWNERSHIP PUBLIC ( ) PRIVATE (X)

24. OWNER'S NAME AND ADDRESS IF KNOWN

25. OPEN TO PUBLIC? YES ( ) NO (X)

26. LOCAL CONTACT PERSON OR ORGANIZATION

27. OTHER SURVEYS IN WHICH INCLUDED

28. NO. OF STORIES 2

29. BASEMENT? YES (X) NO ( )

30. FOUNDATION MATERIAL rusticated cut stone

31. WALL CONSTRUCTION masonry

32. ROOF TYPE AND MATERIAL flat

33. NO. OF BAYS FRONT 15 SIDE

34. WALL TREATMENT buff br/common bond

35. PLAN SHAPE rect.

36. CHANGES (EXPLAIN IN NO. 42) ADDITION ( ) ALTERED ( ) MOVED ( )

37. CONDITION
INTERIOR_____
EXTERIOR fair

38. PRESERVATION UNDERWAY? YES ( ) NO ( ) partial

39. ENDANGERED? YES ( ) NO ( )
BY WHAT?

40. VISIBLE FROM PUBLIC ROAD? YES (X) NO ( )

41. DISTANCE FROM AND FRONTAGE ON ROAD @25' @40'

42. FURTHER DESCRIPTION OF IMPORTANT FEATURES

Cast-iron cornice & finials w/bull's eye & ovolo decoration. Stone dentils, sills, water table. Only wind. visible have metal replacements. Flat roofed porches, supp. by brick column forward; pilasters against facade; coffered panels inner supports. Coffered wood embrasures. Detail suggestive of Classic influence/ Greek revival. entry



43. HISTORY AND SIGNIFICANCE

44. DESCRIPTION OF ENVIRONMENT AND OUTBUILDINGS

45. SOURCES OF INFORMATION
Juehne, Pl.15

46. PREPARED BY
J. Hunt

47. ORGANIZATION
UMSL Arch Survey

48. DATE

49. REVISION DATE(S)

RETURN THIS FORM WHEN COMPLETED TO: OFFICE OF HISTORIC PRESERVATION
P.O. BOX 176
JEFFERSON CITY, MISSOURI 65102
PH. 314-751-4096

IF ADDITIONAL SPACE IS NEEDED, ATTACH SEPARATE SHEET(S) TO THIS FORM

1. NO. | 2. COUNTY | 4. PRESENT LOCAL NAME(S) OR DESIGNATION(S) | 5. OTHER NAME(S) | 6. TOWNSHIP | RANGE | SECTION

MISSOURI OFFICE OF HISTORIC PRESERVATION

ARCHITECTURAL/HISTORIC INVENTORY SURVEY FORM SLC-AS-003-234

1. NO. K Cs 5

2. COUNTY St.Louis

3. LOCATION OF NEGATIVES UMSL Arch Surv

4. PRESENT LOCAL NAME(S) OR DESIGNATION(S)
492 3 Page

5. OTHER NAME(S)

6. SPECIFIC LEGAL LOCATION
TOWNSHIP_____ RANGE_____ SECTION _____
IF CITY OR TOWN, STREET ADDRESS

7. CITY OR TOWN IF RURAL, VICINITY

8. DESCRIPTION OF LOCATION
Residential area w/ stores on corner to e.

9. COORDINATES UTM
LAT
LONG

10. SITE ( ) STRUCTURE ( )
BUILDING (X) OBJECT ( )

11. ON NATIONAL REGISTER? YES ( ) NO (X)

12. IS IT ELIGIBLE? YES ( ) NO ( )

13. PART OF ESTAB. HIST. DISTRICT? YES ( ) NO (X)

14. DISTRICT POTENTIAL? YES ( ) NO ( )

15. NAME OF ESTABLISHED DISTRICT

16. THEMATIC CATEGORY

17. DATE(S) OR PERIOD
1883-1899

18. STYLE OR DESIGN
vernacular/Queen Anne

19. ARCHITECT OR ENGINEER

20. CONTRACTOR OR BUILDER

21. ORIGINAL USE, IF APPARENT
residential

22. PRESENT USE
same

23. OWNERSHIP PUBLIC ( ) PRIVATE (X)

24. OWNER'S NAME AND ADDRESS IF KNOWN

25. OPEN TO PUBLIC? YES ( ) NO (X)

26. LOCAL CONTACT PERSON OR ORGANIZATION

27. OTHER SURVEYS IN WHICH INCLUDED

28. NO. OF STORIES 2½

29. BASEMENT? YES (X) NO ( )

30. FOUNDATION MATERIAL
stone

31. WALL CONSTRUCTION
masonry

32. ROOF TYPE AND MATERIAL
trun. hip; asph/slate

33. NO. OF BAYS FRONT 11 SIDE

34. WALL TREATMENT
painted

35. PLAN SHAPE rect.

36. CHANGES (EXPLAIN IN NO. 42) ADDITION ( ) ALTERED ( ) MOVED ( )

37. CONDITION
INTERIOR_____
EXTERIOR fair

38. PRESERVATION UNDERWAY? YES ( ) NO (X)

39. ENDANGERED? BY WHAT? YES ( ) NO ( )

40. VISIBLE FROM PUBLIC ROAD? YES (X) NO ( )

41. DISTANCE FROM AND FRONTAGE ON ROAD 30' @25'

42. FURTHER DESCRIPTION OF IMPORTANT FEATURES
Projecting bay over small porch. Porch has 2 pairs columns supporting roof; small pediment in roof. Wooden entry facing w/raised side lights. Segmental arches over upper windows. Roll moulding over upper windows, surrounding lst floor square window with flat brick arch. Peaked roof above projecting bay. Two bay dormers with narrow vertical windows; slate roof culminating in metal caps and poles. Swept window. Details suggestive of Queen Anne Style.



43. HISTORY AND SIGNIFICANCE

44. DESCRIPTION OF ENVIRONMENT AND OUTBUILDINGS

45. SOURCES OF INFORMATION
Juehne Pl. 15

46. PREPARED BY
J. Hunt

47. ORGANIZATION
UMSL Arch Survey

48. DATE

49. REVISION DATE(S)

RETURN THIS FORM WHEN COMPLETED TO: OFFICE OF HISTORIC PRESERVATION
P.O. BOX 176
JEFFERSON CITY, MISSOURI 65102
PH. 314-751-4096

IF ADDITIONAL SPACE IS NEEDED, ATTACH SEPARATE SHEET(S) TO THIS FORM

1. NO. 2. COUNTY 4. PRESENT LOCAL NAME(S) OR DESIGNATION(S) 5. OTHER NAME(S) 6. TOWNSHIP RANGE SECTION

MISSOURI OFFICE OF HISTORIC PRESERVATION

ARCHITECTURAL/HISTORIC INVENTORY SURVEY FORM SLC-AS-003-R35

1. NO. K cn 6

2. COUNTY St.Louis

3. LOCATION OF NEGATIVES UMSL Arch Survey

4. PRESENT LOCAL NAME(S) OR DESIGNATION(S) 4929 Page

5. OTHER NAME(S)

6. SPECIFIC LEGAL LOCATION
TOWNSHIP_____ RANGE_____ SECTION _____
IF CITY OR TOWN, STREET ADDRESS

7. CITY OR TOWN IF RURAL, VICINITY

8. DESCRIPTION OF LOCATION
Residential with shops at corner

9. COORDINATES UTM
LAT
LONG

10. SITE ( ) STRUCTURE ( )
BUILDING (X) OBJECT ( )

11. ON NATIONAL REGISTER? YES ( ) NO (X)

12. IS IT ELIGIBLE? YES ( ) NO ( )

13. PART OF ESTAB. HIST. DISTRICT? YES ( ) NO (X)

14. DISTRICT POTENTIAL? YES ( ) NO ( )

15. NAME OF ESTABLISHED DISTRICT

16. THEMATIC CATEGORY

17. DATE(S) OR PERIOD 1883-1899

18. STYLE OR DESIGN vernacular/Queen Anne

19. ARCHITECT OR ENGINEER

20. CONTRACTOR OR BUILDER

21. ORIGINAL USE, IF APPARENT 2 family residential

22. PRESENT USE vacant

23. OWNERSHIP PUBLIC ( ) PRIVATE (X)

24. OWNER'S NAME AND ADDRESS IF KNOWN

25. OPEN TO PUBLIC? YES ( ) NO (X)

26. LOCAL CONTACT PERSON OR ORGANIZATION

27. OTHER SURVEYS IN WHICH INCLUDED

28. NO. OF STORIES 2½

29. BASEMENT? YES (X) NO ( )

30. FOUNDATION MATERIAL stone

31. WALL CONSTRUCTION masonry

32. ROOF TYPE AND MATERIAL hipped/flat slate

33. NO. OF BAYS FRONT 7 SIDE

34. WALL TREATMENT

35. PLAN SHAPE rect.

36. CHANGES (EXPLAIN IN NO. 42) ADDITION ( ) ALTERED ( ) MOVED ( )

37. CONDITION
INTERIOR_____
EXTERIOR fair

38. PRESERVATION UNDERWAY? YES ( ) NO (X)

39. ENDANGERED? BY WHAT? YES (X) NO ( )

40. VISIBLE FROM PUBLIC ROAD? YES (X) NO ( )

41. DISTANCE FROM AND FRONTAGE ON ROAD 30'
25'

42. FURTHER DESCRIPTION OF IMPORTANT FEATURES
squared projection; with decorated wood pediment, rectangular windows w/ wood sill course; decorated wood panel over entry porch w/brick posts. Lower arched window on right w/rusticated surround & impost course. Centered dormer; conical head, terminating in metal cap & pole. 3 dormer lights, w/vertical mutins. Details suggestive of Queen Anne Style.



43. HISTORY AND SIGNIFICANCE

44. DESCRIPTION OF ENVIRONMENT AND OUTBUILDINGS

45. SOURCES OF INFORMATION
Juehne, Pl. 15

46. PREPARED BY J. Hunt

47. ORGANIZATION UMSL Arch Survey

48. DATE

49. REVISION DATE(S)

RETURN THIS FORM WHEN COMPLETED TO: OFFICE OF HISTORIC PRESERVATION
P.O. BOX 176
JEFFERSON CITY, MISSOURI 65102
PH. 314-751-4096

IF ADDITIONAL SPACE IS NEEDED, ATTACH SEPARATE SHEET(S) TO THIS FORM

1. NO. | 2. COUNTY | 4. PRESENT LOCAL NAME(S) OR DESIGNATION(S) | 5. OTHER NAME(S) | 6. TOWNSHIP | RANGE | SECTION

MISSOURI OFFICE OF HISTORIC PRESERVATION

ARCHITECTURAL/HISTORIC INVENTORY SURVEY FORM SLC-AS-003-236

1. NO. K cs 7

2. COUNTY St.Louis

3. LOCATION OF NEGATIVES UMSL Arch Survey

4. PRESENT LOCAL NAME(S) OR DESIGNATION(S) 4931 Page

5. OTHER NAME(S)

6. SPECIFIC LEGAL LOCATION TOWNSHIP_____ RANGE_____ SECTION _____
IF CITY OR TOWN, STREET ADDRESS

7. CITY OR TOWN IF RURAL, VICINITY

8. DESCRIPTION OF LOCATION See K cs 2

9. COORDINATES UTM
LAT
LONG

10. SITE ( ) STRUCTURE ( )
BUILDING (X) OBJECT ( )

11. ON NATIONAL REGISTER ? YES ( ) NO (X)

12. IS IT ELIGIBLE ? YES ( ) NO ( )

13. PART OF ESTAB. HIST. DISTRICT ? YES ( ) NO (X)

14. DISTRICT POTENTIAL ? YES ( ) NO ( )

15. NAME OF ESTABLISHED DISTRICT

16. THEMATIC CATEGORY

17. DATE(S) OR PERIOD 1883-1899

18. STYLE OR DESIGN vernacular/Queen Anne

19. ARCHITECT OR ENGINEER

20. CONTRACTOR OR BUILDER

21. ORIGINAL USE, IF APPARENT residential - 1 family

22. PRESENT USE same

23. OWNERSHIP PUBLIC ( ) PRIVATE (X)

24. OWNER'S NAME AND ADDRESS IF KNOWN

25. OPEN TO PUBLIC ? YES ( ) NO (X)

26. LOCAL CONTACT PERSON OR ORGANIZATION

27. OTHER SURVEYS IN WHICH INCLUDED

28. NO. OF STORIES 2½

29. BASEMENT ? YES (X) NO ( )

30. FOUNDATION MATERIAL stone

31. WALL CONSTRUCTION masonry

32. ROOF TYPE AND MATERIAL hipped-slate?

33. NO. OF BAYS FRONT 7 SIDE

34. WALL TREATMENT common bond

35. PLAN SHAPE rect.

36. CHANGES (EXPLAIN IN NO. 42) ADDITION ( ) ALTERED ( ) MOVED ( )

37. CONDITION INTERIOR_____ EXTERIOR excellent

38. PRESERVATION UNDERWAY ? YES (X) NO ( )

39. ENDANGERED ? BY WHAT ? YES ( ) NO ( )

40. VISIBLE FROM PUBLIC ROAD ? YES (X) NO ( )

41. DISTANCE FROM AND FRONTAGE ON ROAD 30' @22'

42. FURTHER DESCRIPTION OF IMPORTANT FEATURES

For gen. description see K cs 4. This bldg. retains original windows, however, & is of brown brick instead of red. Similarly, has single entry door & leaded w/transoms. Excellent condition 2 story wood porch at back; dormer with cap. Details suggestive of Queen Anne Style.



43. HISTORY AND SIGNIFICANCE

44. DESCRIPTION OF ENVIRONMENT AND OUTBUILDINGS

45. SOURCES OF INFORMATION

Juehne, Pl. 15

46. PREPARED BY J. Hunt

47. ORGANIZATION UMSL Arch Survey

48. DATE

49. REVISION DATE(S)

RETURN THIS FORM WHEN COMPLETED TO: OFFICE OF HISTORIC PRESERVATION
P.O. BOX 176
JEFFERSON CITY, MISSOURI 65102
PH. 314-751-4096

IF ADDITIONAL SPACE IS NEEDED, ATTACH SEPARATE SHEET(S) TO THIS FORM

1. NO. 2. COUNTY 4. PRESENT LOCAL NAME(S) OR DESIGNATION(S) 5. OTHER NAME(S) 6. TOWNSHIP RANGE SECTION

MISSOURI OFFICE OF HISTORIC PRESERVATION

ARCHITECTURAL/HISTORIC INVENTORY SURVEY FORM SLC-AS-003-237

1. NO. K cs 8
2. COUNTY St. Louis
3. LOCATION OF NEGATIVES UMSL Arch Survey
4. PRESENT LOCAL NAME(S) OR DESIGNATION(S) 493 Page (corner Aubert)
5. OTHER NAME(S)
6. SPECIFIC LEGAL LOCATION TOWNSHIP_____ RANGE_____ SECTION _____
IF CITY OR TOWN, STREET ADDRESS
7. CITY OR TOWN IF RURAL, VICINITY
8. DESCRIPTION OF LOCATION
See K cs 2
9. COORDINATES UTM
LAT
LONG
10. SITE ( ) STRUCTURE ( )
BUILDING (x) OBJECT ( )
11. ON NATIONAL REGISTER? YES ( ) NO (x)
12. IS IT ELIGIBLE? YES ( ) NO ( )
13. PART OF ESTAB. HIST. DISTRICT? YES ( ) NO (x)
14. DISTRICT POTENTIAL? YES ( ) NO ( )
15. NAME OF ESTABLISHED DISTRICT
16. THEMATIC CATEGORY
17. DATE(S) OR PERIOD 1883-1899
18. STYLE OR DESIGN vernacular/Queen Anne
19. ARCHITECT OR ENGINEER
20. CONTRACTOR OR BUILDER
21. ORIGINAL USE, IF APPARENT single-fam. residence
22. PRESENT USE vacant
23. OWNERSHIP PUBLIC ( ) PRIVATE (x)
24. OWNER'S NAME AND ADDRESS IF KNOWN
25. OPEN TO PUBLIC? YES ( ) NO (x)
26. LOCAL CONTACT PERSON OR ORGANIZATION
27. OTHER SURVEYS IN WHICH INCLUDED
28. NO. OF STORIES 2½
29. BASEMENT? YES (x) NO ( )
30. FOUNDATION MATERIAL stone
31. WALL CONSTRUCTION masonry
32. ROOF TYPE AND MATERIAL hipped-lead?
33. NO. OF BAYS FRONT SIDE
34. WALL TREATMENT brick
35. PLAN SHAPE rect
36. CHANGES (EXPLAIN IN NO. 42) ADDITION ( ) ALTERED ( ) MOVED ( )
37. CONDITION INTERIOR_____ EXTERIOR good
38. PRESERVATION UNDERWAY? YES (x) NO ( )
39. ENDANGERED? BY WHAT? YES ( ) NO ( )
40. VISIBLE FROM PUBLIC ROAD? YES (x) NO ( )
41. DISTANCE FROM AND FRONTAGE ON ROAD 30' @ 25'



42. FURTHER DESCRIPTION OF IMPORTANT FEATURES
Gable roof over facade projection, containing large sash window on 2nd floor, & squared entry porch on 1st. Projecting eaves with wood lozenge moulding. Rusticated brick course at eaves, also at lintel & sill levels of 1st-story windows. Central bay dormer; turret w/conical cap terminating in metal cap & pole. Curved-glass sash in turret. Side: wood pediment w/ conical metal covered pent; multi-flued chimney. Back: dormers, 2 story wood porch. Round window in side foundation. Details suggestive of Queen Anne Style.

43. HISTORY AND SIGNIFICANCE

44. DESCRIPTION OF ENVIRONMENT AND OUTBUILDINGS

45. SOURCES OF INFORMATION
Juehne, Pl. 15

46. PREPARED BY J. Hunt
47. ORGANIZATION UMSL Arch Survey
48. DATE
49. REVISION DATE(S)

RETURN THIS FORM WHEN COMPLETED TO: OFFICE OF HISTORIC PRESERVATION
P.O. BOX 176
JEFFERSON CITY, MISSOURI 65102
PH. 314-751-4096

IF ADDITIONAL SPACE IS NEEDED, ATTACH SEPARATE SHEET(S) TO THIS FORM

1. NO. 2. COUNTY 4. PRESENT LOCAL NAME(S) OR DESIGNATION(S) 5. OTHER NAME(S) 6. TOWNSHIP RANGE SECTION

MISSOURI OFFICE OF HISTORIC PRESERVATION

ARCHITECTURAL/HISTORIC INVENTORY SURVEY FORM SLC-AS-003-238

1. NO. K fn 2

2. COUNTY

3. LOCATION OF NEGATIVES UMSL Arch Survey

4. PRESENT LOCAL NAME(S) OR DESIGNATION(S) 4964-66 Page

5. OTHER NAME(S) Commercial/residen.

6. SPECIFIC LEGAL LOCATION
TOWNSHIP_____ RANGE_____ SECTION _____
IF CITY OR TOWN, STREET ADDRESS

7. CITY OR TOWN IF RURAL, VICINITY

8. DESCRIPTION OF LOCATION
see K fn 1

9. COORDINATES UTM
LAT
LONG

10. SITE ( ) STRUCTURE ( )
BUILDING (X) OBJECT ( )

11. ON NATIONAL REGISTER? YES ( ) NO (X)

12. IS IT ELIGIBLE? YES ( ) NO ( )

13. PART OF ESTAB. HIST. DISTRICT? YES ( ) NO (X)

14. DISTRICT POTENTIAL? YES ( ) NO ( )

15. NAME OF ESTABLISHED DISTRICT

16. THEMATIC CATEGORY

17. DATE(S) OR PERIOD

18. STYLE OR DESIGN

19. ARCHITECT OR ENGINEER

20. CONTRACTOR OR BUILDER

21. ORIGINAL USE, IF APPARENT

22. PRESENT USE

23. OWNERSHIP PUBLIC ( ) PRIVATE ( )

24. OWNER'S NAME AND ADDRESS IF KNOWN

25. OPEN TO PUBLIC? YES ( ) NO ( )

26. LOCAL CONTACT PERSON OR ORGANIZATION

27. OTHER SURVEYS IN WHICH INCLUDED

28. NO. OF STORIES

29. BASEMENT? YES ( ) NO ( )

30. FOUNDATION MATERIAL

31. WALL CONSTRUCTION

32. ROOF TYPE AND MATERIAL

33. NO. OF BAYS FRONT SIDE

34. WALL TREATMENT

35. PLAN SHAPE

36. CHANGES (EXPLAIN IN NO. 42) ADDITION ( ) ALTERED ( ) MOVED ( )

37. CONDITION
INTERIOR_____
EXTERIOR_____

38. PRESERVATION UNDERWAY? YES ( ) NO ( )

39. ENDANGERED? BY WHAT? YES ( ) NO ( )

40. VISIBLE FROM PUBLIC ROAD? YES ( ) NO ( )

41. DISTANCE FROM AND FRONTAGE ON ROAD

42. FURTHER DESCRIPTION OF IMPORTANT FEATURES
See K fn 1



43. HISTORY AND SIGNIFICANCE

44. DESCRIPTION OF ENVIRONMENT AND OUTBUILDINGS

45. SOURCES OF INFORMATION

46. PREPARED BY Judith Hunt

47. ORGANIZATION UMSL Arch Survey

48. DATE

49. REVISION DATE(S)

RETURN THIS FORM WHEN COMPLETED TO: OFFICE OF HISTORIC PRESERVATION
P.O. BOX 176
JEFFERSON CITY, MISSOURI 65102
PH. 314-751-4096

IF ADDITIONAL SPACE IS NEEDED, ATTACH SEPARATE SHEET(S) TO THIS FORM

1. NO.
2. COUNTY
4. PRESENT LOCAL NAME(S) OR DESIGNATION(S)
5. OTHER NAME(S)
6. TOWNSHIP
RANGE
SECTION

MISSOURI OFFICE OF HISTORIC PRESERVATION

ARCHITECTURAL/HISTORIC INVENTORY SURVEY FORM SLC-AS-003-239

1. NO. K fn 1

2. COUNTY

3. LOCATION OF NEGATIVES UMSL Arch. Survey

4. PRESENT LOCAL NAME(S) OR DESIGNATION(S)
4968-70 Page

5. OTHER NAME(S)
commercial/residential

6. SPECIFIC LEGAL LOCATION
TOWNSHIP_____ RANGE_____ SECTION _____
IF CITY OR TOWN, STREET ADDRESS

7. CITY OR TOWN IF RURAL, VICINITY

8. DESCRIPTION OF LOCATION
next w, corner bldg. in similar mode; to e, identical buff brick bldg. Across Page (n.) commercial (Shell) 1300 Dental on corners).

9. COORDINATES UTM
LAT
LONG

10. SITE ( ) STRUCTURE ( )
BUILDING (X) OBJECT ( )

11. ON NATIONAL REGISTER? YES ( ) NO (X)

12. IS IT ELIGIBLE? YES ( ) NO ( )

13. PART OF ESTAB. HIST. DISTRICT? YES ( ) NO (x)

14. DISTRICT POTENTIAL? YES ( ) NO ( )

15. NAME OF ESTABLISHED DISTRICT

16. THEMATIC CATEGORY

17. DATE(S) OR PERIOD
@1900 - 1909

18. STYLE OR DESIGN influence vernacular/Classic Revival

19. ARCHITECT OR ENGINEER

20. CONTRACTOR OR BUILDER

21. ORIGINAL USE, IF APPARENT
commerc./resid.

22. PRESENT USE
same

23. OWNERSHIP PUBLIC ( ) PRIVATE (X)

24. OWNER'S NAME AND ADDRESS IF KNOWN

25. OPEN TO PUBLIC? YES ( ) NO (X)

26. LOCAL CONTACT PERSON OR ORGANIZATION

27. OTHER SURVEYS IN WHICH INCLUDED

28. NO. OF STORIES 2

29. BASEMENT? YES ( ) NO ( ) ?

30. FOUNDATION MATERIAL
stone

31. WALL CONSTRUCTION

32. ROOF TYPE AND MATERIAL
flat

33. NO. OF BAYS
FRONT 14 SIDE

34. WALL TREATMENT buff brick-common bond

35. PLAN SHAPE rect

36. CHANGES (EXPLAIN IN NO. 42) ADDITION ( ) ALTERED ( ) MOVED ( )

37. CONDITION
INTERIOR_____
EXTERIOR very good

38. PRESERVATION UNDERWAY? YES (x) NO ( )

39. ENDANGERED? BY WHAT? YES ( ) NO ( )

40. VISIBLE FROM PUBLIC ROAD? YES (X) NO ( )

41. DISTANCE FROM AND FRONTAGE ON ROAD
@40'

42. FURTHER DESCRIPTION OF IMPORTANT FEATURES
Decorated cornice & frieze. Balustrade. No trim at windows, wood framing & 2 light sash, stone sills. Cast iron lower facade, transom over large windows & doors. Wood carved pilasters. Window framing-inset w/metal; grilles below windows.



43. HISTORY AND SIGNIFICANCE

44. DESCRIPTION OF ENVIRONMENT AND OUTBUILDINGS

45. SOURCES OF INFORMATION
Juehne, P.15 Sanborn, Vol.5, p.14

46. PREPARED BY
J.Hunt

47. ORGANIZATION
UMSL Arch Survey

48. DATE 49. REVISION DATE(S)

RETURN THIS FORM WHEN COMPLETED TO: OFFICE OF HISTORIC PRESERVATION
P.O. BOX 176
JEFFERSON CITY, MISSOURI 65102
PH. 314-751-4096

IF ADDITIONAL SPACE IS NEEDED, ATTACH SEPARATE SHEET(S) TO THIS FORM

1. NO. 2. COUNTY 4. PRESENT LOCAL NAME(S) OR DESIGNATION(S) 5. OTHER NAME(S) 6. TOWNSHIP RANGE SECTION

MISSOURI OFFICE OF HISTORIC PRESERVATION

ARCHITECTURAL/HISTORIC INVENTORY SURVEY FORM SL-AS-003-240

1. NO. K ge 9

2. COUNTY

3. LOCATION OF NEGATIVES UMSL Arch. Survey

4. PRESENT LOCAL NAME(S) OR DESIGNATION(S) 5005-09 Page

5. OTHER NAME(S) Annette's House of Beauty

6. SPECIFIC LEGAL LOCATION TOWNSHIP_____ RANGE_____ SECTION _____
IF CITY OR TOWN, STREET ADDRESS

7. CITY OR TOWN IF RURAL, VICINITY

8. DESCRIPTION OF LOCATION
Next e. of Dental Bldg. in row of 3 commerical. Resid. to e. & across Page.

9. COORDINATES UTM
LAT
LONG

10. SITE ( ) STRUCTURE ( )
BUILDING (X) OBJECT ( )

11. ON NATIONAL REGISTER? YES ( ) NO (X)

12. IS IT ELIGIBLE? YES ( ) NO ( )

13. PART OF ESTAB. HIST. DISTRICT? YES ( ) NO (X)

14. DISTRICT POTENTIAL? YES ( ) NO ( )

15. NAME OF ESTABLISHED DISTRICT

16. THEMATIC CATEGORY

17. DATE(S) OR PERIOD c. 1910

18. STYLE OR DESIGN vernacular/Classic revival

19. ARCHITECT OR ENGINEER

20. CONTRACTOR OR BUILDER

21. ORIGINAL USE, IF APPARENT commercial

22. PRESENT USE same

23. OWNERSHIP PUBLIC ( ) PRIVATE (X)

24. OWNER'S NAME AND ADDRESS IF KNOWN

25. OPEN TO PUBLIC? YES (X) NO ( )

26. LOCAL CONTACT PERSON OR ORGANIZATION

27. OTHER SURVEYS IN WHICH INCLUDED

28. NO. OF STORIES 2

29. BASEMENT? YES ( ) NO ( )

30. FOUNDATION MATERIAL

31. WALL CONSTRUCTION masonry

32. ROOF TYPE AND MATERIAL flat

33. NO. OF BAYS FRONT 12 SIDE

34. WALL TREATMENT pink bricks

35. PLAN SHAPE rect.

36. CHANGES (EXPLAIN IN NO. 42) ADDITION ( ) ALTERED (X) MOVED ( )

37. CONDITION
INTERIOR_____
EXTERIOR excellent

38. PRESERVATION UNDERWAY? YES ( ) NO ( )

39. ENDANGERED? BY WHAT? YES ( ) NO ( )

40. VISIBLE FROM PUBLIC ROAD? YES ( ) NO ( )

41. DISTANCE FROM AND FRONTAGE ON ROAD 12' @35'

42. FURTHER DESCRIPTION OF IMPORTANT FEATURES
Parapet w/finials of cast concrete & medallions. Flat lintel over windows (grouped in pairs) of white tile, also quoins at upper windows jambs, stone on corners of building. Tile course at sill level. Lower facade altered, in wood. Details suggestive of Classic revival.



43. HISTORY AND SIGNIFICANCE

44. DESCRIPTION OF ENVIRONMENT AND OUTBUILDINGS

45. SOURCES OF INFORMATION Not extant 1899. Juehne, Pl. 16

46. PREPARED BY Judith Hunt

47. ORGANIZATION UMSL Arch. Survey

48. DATE

49. REVISION DATE(S)

RETURN THIS FORM WHEN COMPLETED TO: OFFICE OF HISTORIC PRESERVATION
P.O. BOX 176
JEFFERSON CITY, MISSOURI 65102
PH. 314-751-4096

IF ADDITIONAL SPACE IS NEEDED, ATTACH SEPARATE SHEET(S) TO THIS FORM

1. NO. 2. COUNTY 4. PRESENT LOCAL NAME(S) OR DESIGNATION(S) 5. OTHER NAME(S) 6. TOWNSHIP RANGE SECTION

MISSOURI OFFICE OF HISTORIC PRESERVATION

ARCHITECTURAL/HISTORIC INVENTORY SURVEY FORM SLC-AS-003-241

1. NO. K ge 10

2. COUNTY

3. LOCATION OF NEGATIVES UMSL Arch. Survey

4. PRESENT LOCAL NAME(S) OR DESIGNATION(S) 5011 Page

5. OTHER NAME(S) Mrs. Gledgehorn's Pastries

6. SPECIFIC LEGAL LOCATION TOWNSHIP_____ RANGE_____ SECTION _____
IF CITY OR TOWN, STREET ADDRESS

7. CITY OR TOWN IF RURAL, VICINITY

8. DESCRIPTION OF LOCATION last e. in row of 3 commerc. bldgs. Resid. e. & across.

9. COORDINATES UTM
LAT
LONG

10. SITE( ) STRUCTURE( )
BUILDING (X) OBJECT( )

11. ON NATIONAL REGISTER? YES( ) NO (X)

12. IS IT ELIGIBLE? YES( ) NO( )

13. PART OF ESTAB. HIST. DISTRICT? YES( ) NO (X)

14. DISTRICT POTENTIAL? YES( ) NO( )

15. NAME OF ESTABLISHED DISTRICT

16. THEMATIC CATEGORY

17. DATE(S) OR PERIOD 1883-1899

18. STYLE OR DESIGN vernacular/Commercial

19. ARCHITECT OR ENGINEER

20. CONTRACTOR OR BUILDER

21. ORIGINAL USE, IF APPARENT commercial ?

22. PRESENT USE same

23. OWNERSHIP PUBLIC( ) PRIVATE(X)

24. OWNER'S NAME AND ADDRESS IF KNOWN

25. OPEN TO PUBLIC? YES(X) NO( )

26. LOCAL CONTACT PERSON OR ORGANIZATION

27. OTHER SURVEYS IN WHICH INCLUDED

28. NO. OF STORIES 2

29. BASEMENT? YES( ) NO( )

30. FOUNDATION MATERIAL

31. WALL CONSTRUCTION masonry

32. ROOF TYPE AND MATERIAL flat

33. NO. OF BAYS FRONT 5 SIDE

34. WALL TREATMENT dark brick

35. PLAN SHAPE rect.

36. CHANGES (EXPLAIN IN NO. 42) ADDITION( ) ALTERED(X) MOVED( )

37. CONDITION INTERIOR_____ EXTERIOR excellent

38. PRESERVATION UNDERWAY? YES(X) NO( )

39. ENDANGERED? BY WHAT? YES( ) NO( )

40. VISIBLE FROM PUBLIC ROAD? YES(X) NO( )

41. DISTANCE FROM AND FRONTAGE ON ROAD 12' @18'

42. FURTHER DESCRIPTION OF IMPORTANT FEATURES

2 light sash, w. stone sills. Raised tile narrow course above windows. Vertical brick course above lst story, brick columns at doorway, capped w/stone. Transom over glass & wood door. Lower facade altered, filled in w/wood & metal frame window.



43. HISTORY AND SIGNIFICANCE

44. DESCRIPTION OF ENVIRONMENT AND OUTBUILDINGS

45. SOURCES OF INFORMATION Juehne, Pl. 16

46. PREPARED BY Judith Hunt

47. ORGANIZATION UMSL Arch. Survey

48. DATE

49. REVISION DATE(S)

RETURN THIS FORM WHEN COMPLETED TO: OFFICE OF HISTORIC PRESERVATION
P.O. BOX 176
JEFFERSON CITY, MISSOURI 65102
PH. 314-751-4096

IF ADDITIONAL SPACE IS NEEDED, ATTACH SEPARATE SHEET(S) TO THIS FORM

1. NO. 2. COUNTY 4. PRESENT LOCAL NAME(S) OR DESIGNATION(S) 5. OTHER NAME(S) 6. TOWNSHIP RANGE SECTION

Office of Historic Preservation, P.O. Box 176, Jefferson City, Missouri 65101

HISTORIC INVENTORY SLC-AS-003 — 242

1 No: 26

2 County: City of St. Louis, MO

3 Location of Negatives: Landmarks Association

4 Present Name(s):

5 Other Name(s):

6 Specific Location: 2609 Papin Avnue, north side of street, City Block 2260W

7 City or Town (If Rural, Township & Vicinity): St. Louis, MO

8 Site Plan with North Arrow: see accompanying site plan

9 Coordinates: UTM
Lat
Long

10 Site [ ] Structure [ ]
Building [X] Object [ ]

11 On National Register? Yes [ ] No [X]

12 Is It Eligible? Yes [ ] No [X]

13 Part of Estab Hist. Dist.? Yes [ ] No [X]

14 District Potent'l? Yes [ ] No [X]

15 Name of Established District:

16 Thematic Category: N/A

17 Date(s) or Period: 1962

18 Style or Design: Utilitarian

19 Architect or Engineer: unknown

20 Contractor or Builder: unknwon

21 Original Use, if apparent: office, storage

22 Present Use: unknown

23 Ownership: Public [ ] Private [X]

24 Owner's Name & Address, if known:

25 Open to Public? Yes [ ] No [X]

26 Local Contact Person or Organization: Landmarks Association

27 Other Surveys in Which Included:

28 No of Stories: 1

29 Basement? Yes [ ] No [X]

30 Foundation Material:

31 Wall Construction: concrete block,br.faced

32 Roof Type & Material: flat, composition

33 No. of Bays: Front 5? Side

34 Wall Treatment:

35 Plan Shape: square

36 Changes (Explain in #42): Addition [ ] Altered [ ] Moved [ ]

37 Condition: Interior unknown; Exterior good

38 Preservation Underway? Yes [ ] No [X]

39 Endangered? Yes [ ] No [X]
By What? Industrial dev

40 Visible from Public Road? Yes [X] No [ ]

41 Distance from and Frontage on Road: see site plan

42 Further Description of Important Features:



43 History and Significance: None.
1962 construction

44 Description of Environment and Outbuildings:

45 Sources of Information: Sanborn's Insuran ce Maps, Vol. 2, plate 58
Architectural survey by Landmarks Association of ST. Louis, 1/1982

46 Prepared by: Landmarks

47 Organization: Landmarks Association

48 Date: 1/82

49 Revision Date(s):

1 No
2 County
4 Present Name(s)
5 Other Name(s)

Office of Historic Preservation, P.O. Box 176, Jefferson City, Missouri 65101

HISTORIC INVENTORY SLC-AS-003-243

1 No: 25

2 County: City of St. Louis, MO

3 Location of Negatives: Landmarks Association

4 Present Name(s): Goldstein Truck Parts

5 Other Name(s):

6 Specific Location: 2612 Papin, south side of street, City Block 2261W

7 City or Town (If Rural, Township & Vicinity): St. Louis, MO

8 Site Plan with North Arrow: see accompanying site plan

9 Coordinates: UTM
Lat
Long

10 Site [ ] Structure [ ]
Building [X] Object [ ]

11 On National Register? Yes [ ] No [X]

12 Is It Eligible? Yes [ ] No [X]

13 Part of Estab Hist Dist.? Yes [ ] No [X]

14 District Potent'l? Yes [ ] No [X]

15 Name of Established District:

16 Thematic Category: N/A ~~N/A~~

17 Date(s) or Period: 1895-1946

18 Style or Design: much-altered mixed:turn of century institutional

19 Architect or Engineer: unknown

20 Contractor or Builder: unknown

21 Original Use, if apparent: school

22 Present Use: Auto parts storage

23 Ownership: Public [ ] Private [X]

24 Owner's Name & Address, if known:

25 Open to Public? Yes [ ] No [X]

26 Local Contact Person or Organization: Landmarks Association

27 Other Surveys in Which Included:

28 No of Stories: 3, 2, 1

29 Basement? Yes [X] No [ ]

30 Foundation Material: stone, concrete

31 Wall Construction: brick

32 Roof Type & Material: flat, composition

33 No. of Bays: Front 11 Side 9

34 Wall Treatment: brick

35 Plan Shape: irregular

36 Changes (Explain in #42): Addition [X] Altered [X] Moved [ ]

37 Condition: Interior _____ Exterior _____

38 Preservation Underway? Yes [ ] No [X]

39 Endangered? Yes [X] No [ ]
By What? Industrial dev

40 Visible from Public Road? Yes [X] No [ ]

41 Distance from and Frontage on Road: see site plan

42 Further Description of Important Features

Building permits show construction of a three story school in 1895, with two and one story additions and alterations 1905 and 1913. Part of original 3rd story remains (stair wells) The one story addition at east elevation was in 1905



43 History and Significance

L'Ouverture School, also listed in city directories before the turn of the century as Colored School #4 occupied these buildings from 1895 until recently

44 Description of Environment and Outbuildings

The present setting for this former school is a yard of junked trucks cars and tires.

45 Sources of Information

Building permits, ST. Louis City Hall; Sanborn's Insurance Maps, Vol 2, plate58; City Directories; Architectural survey by Landmarks Association of ST. Louis,1/1982

46 Prepared by: Landmarks

47 Organization: Landmarks Association

48 Date: 1/82

49 Revision Date(s):

1 No

2 County

4 Present Name(s)

5 Other Name(s)

Office of Historic Preservation, P.O. Box 176, Jefferson City, Missouri 65101

HISTORIC INVENTORY SLC-AS-003-2424

1 No: 28

2 County: City of St. Louis, MO

3 Location of Negatives: Landmarks Association

4 Present Name(s): Dennis Chemical Company

5 Other Name(s):

6 Specific Location: 2701, Papin, north side of street, City Block 2253

7 City or Town, Rural, Township & Vicinity: St. Louis, MO

8 Site Plan with North Arrow: see accompanying site plan

9 Coordinates: Lat / Long / UTM

10 Site [ ] Building [X] Structure [ ] Object [ ]

11 On National Register? Yes [ ] No [X]

12 Is It Eligible? Yes [ ] No [X]

13 Part of Estab Hist. Dist.? Yes [ ] No [X]

14 District Potent'l? Yes [ ] No [X]

15 Name of Established District:

16 Thematic Category: N/A

17 Date(s) or Period: 1940's

18 Style or Design: "modern" commercial

19 Architect or Engineer: unknown

20 Contractor or Builder: unknown

21 Original Use, if apparent: office and laboratory

22 Present Use: office and laboratory

23 Ownership: Public [ ] Private [X]

24 Owner's Name & Address, if known:

25 Open to Public? Yes [ ] No [X]

26 Local Contact Person or Organization: Landmarks Association

27 Other Surveys in Which Included:

28 No. of Stories: 1

29 Basement? Yes [ ] No [ ]

30 Foundation Material: conc. floor

31 Wall Construction: brick

32 Roof Type & Material: flat, composition

33 No. of Bays: Front 6 Side 8

34 Wall Treatment: buff brick facing

35 Plan Shape: trapezoidal

36 Changes (Explain in #42): Addition [X] Altered [X] Moved [ ]

37 Condition: Interior unknown; Exterior good

38 Preservation Underway? Yes [ ] No [n/a]

39 Endangered? By What? Yes [n/a] No [ ]

40 Visible from Public Road? Yes [X] No [ ]

41 Distance from and Frontage on Road: at sidewalk line

42 Further Description of Important Features



43 History and Significance: None. 1940's construction

44 Description of Environment and Outbuildings: A long, narrow red brick shop/warehouse is connected at the rear of the complex (see site plan

45 Sources of Information: Building permits, St. Louis City Hall
Sanborn's Insurance Maps, vol 2, plate 58
Architectural survey by Landmarks Association of St. Louis, 1/1982

46 Prepared by: Landmarks

47 Organization: Landmarks Association

48 Date: 1/82

49 Revision Date(s):

1 No
2 County
4 Present Name(s)
5 Other Name(s)

Office of Historic Preservation, P.O. Box 176, Jefferson City, Missouri 65101

HISTORIC INVENTORY

SLC-AS-003-245

1 No: 29

2 County: City of St. Louis, MO

3 Location of Negatives: Landmarks Association

4 Present Name(s): Dennis Chemical Company

5 Other Name(s):

6 Specific Location: 2707-13 Papin Avenue, north side of street, City Block 2253

7 City or Town / If Rural, Township & Vicinity: St. Louis, MO

8 Site Plan with North Arrow: see accompanying site plan

9 Coordinates: UTM
Lat
Long

10 Site [ ] Structure [ ]
Building [X] Object [ ]

11 On National Register? Yes [ ] No [X]

12 Is It Eligible? Yes [ ] No [X]

13 Part of Estab Hist Dist.? Yes [ ] No [X]

14 District Potent'l? Yes [ ] No [X]

15 Name of Established District

16 Thematic Category: N/A

17 Date(s) or Period: 1951 (1960's-1970's)

18 Style or Design: Utilitarian

19 Architect or Engineer: unknown

20 Contractor or Builder: unknown

21 Original Use, if apparent: Chemical storage

22 Present Use: Chemical storage & mixing

23 Ownership: Public [ ] Private [X]

24 Owner's Name & Address, if known

25 Open to Public? Yes [ ] No [X]

26 Local Contact Person or Organization: Landmarks Association

27 Other Surveys in Which Included

28 No. of Stories: 1

29 Basement? Yes [ ] No [X]

30 Foundation Material: conc. fl.

31 Wall Construction: conc. br., br. faced

32 Roof Type & Material: flat

33 No. of Bays: Front n/a Side

34 Wall Treatment

35 Plan Shape: irregular

36 Changes (Explain in #42): Addition [ ] Altered [ ] Moved [ ]

37 Condition: Interior unknown; Exterior fair

38 Preservation Underway? Yes [ ] No [ ] n/a

39 Endangered? By What? Yes [ ] No [ ] n/a

40 Visible from Public Road? Yes [X] No [ ]

41 Distance from and Frontage on Road: see site plan

42 Further Description of Important Features



43 History and Significance

None. 1951 construction

44 Description of Environment and Outbuildings

45 Sources of Information: Building permits, St. Louis City Hall
Sanborn's Insurance Maps, Vol. 2, pl 58
Architectural survey by Landmarks Association of ST. Louis, 1/1982

46 Prepared by: Landmarks

47 Organization: Landmarks Association

48 Date: 1/82

49 Revision Date(s)

1 No

2 County

4 Present Name(s)

5 Other Name(s)

Office of Historic Preservation, P.O. Box 176, Jefferson City, Missouri 65101

HISTORIC INVENTORY

SLC-AS-003-2416

1 No 30

2 County: City of St. Louis, MO

3 Location of Negatives: Landmaarks Association

4 Present Name(s): Dennis Chemical Company

5 Other Name(s):

6 Specific Location: 2713 Papin, north side of street, City Block 2253

7 City or Town / If Rural, Township & Vicinity: St. Louis, MO

8 Site Plan with North Arrow: see accompanying site plan

9 Coordinates: UTM
Lat
Long

10 Site [ ] Structure [ ]
Building [X] Object [ ]

11 On National Register? Yes [ ] No [X]

12 Is It Eligible? Yes [ ] No [X]

13 Part of Estab Hist Dist.? Yes [ ] No [X]

14 District Potent'l? Yes [ ] No [X]

15 Name of Established District

16 Thematic Category: N/A

17 Date(s) or Period: 1970's

18 Style or Design: utilitarian

19 Architect or Engineer: unknown

20 Contractor or Builder: unknown

21 Original Use, if apparent: warehouse

22 Present Use: warehouse

23 Ownership: Public [ ] Private [X]

24 Owner's Name & Address, if known

25 Open to Public? Yes [ ] No [X]

26 Local Contact Person or Organization: Landmarks Association

27 Other Surveys in Which Included

28 No of Stories: 1

29 Basement? Yes [ ] No [X]

30 Foundation Material: conc.

31 Wall Construction: conc.bl.steel,

32 Roof Type & Material: flat,

33 No. of Bays: Front n/a Side

34 Wall Treatment

35 Plan Shape: irregular

36 Changes (Explain in #42): Addition [X] Altered [ ] Moved [ ]

37 Condition: Interior unknown; Exterior good

38 Preservation Underway? Yes [ ] No n/a

39 Endangered? By What? Yes n/a No [ ]

40 Visible from Public Road? Yes [X] No [ ]

41 Distance from and Frontage on Road: see site plan

42 Further Description of Important Features



43 History and Significance

None. 1970's construction

44 Description of Environment and Outbuildings

45 Sources of Information: Building permits, St. Louis City Hall
Architectural survey by Landmarks Association of St. Louis, 1/1982

46 Prepared by: Landmarks

47 Organization: Landmarks Association

48 Date: 1/82

49 Revision Date(s)

1 No

2 County

4 Present Name(s)

5 Other Name(s)

Office of Historic Preservation, P.O. Box 176, Jefferson City, Missouri 65101

HISTORIC INVENTORY

SLC-AS-003-2417

1 No: 24

2 County: City of St. Louis, MO

3 Location of Negatives: Landmarks Association

4 Present Name(s):

5 Other Name(s):

6 Specific Location: 2722 Papin, south side of street, City Block 2259

7 City or Town / If Rural, Township & Vicinity: St. Louis, MO

8 Site Plan with North Arrow: see accompanying site plan

9 Coordinates: UTM
Lat
Long

10 Site [ ] Structure [ ]
Building [X] Object [ ]

11 On National Register? Yes [ ] No [X]

12 Is It Eligible? Yes [ ] No [X]

13 Part of Estab Hist Dist.? Yes [ ] No [X]

14 District Potent'l? Yes [ ] No [X]

15 Name of Established District:

16 Thematic Category: N/A

17 Date(s) or Period: post 1958

18 Style or Design: Cement block utilitarian

19 Architect or Engineer: -

20 Contractor or Builder: -

21 Original Use, if apparent: -

22 Present Use: -

23 Ownership: Public [ ] Private [X]

24 Owner's Name & Address, if known:

25 Open to Public? Yes [ ] No [X]

26 Local Contact Person or Organization: Landmarks Association

27 Other Surveys in Which Included:

28 No of Stories: 1

29 Basement? Yes [ ] No [X]

30 Foundation Material:

31 Wall Construction: cement block

32 Roof Type & Material: flat composition

33 No. of Bays: Front / Side

34 Wall Treatment:

35 Plan Shape: rectangualr

36 Changes (Explain in #42): Addition [ ] Altered [ ] Moved [ ]

37 Condition: Interior / Exterior

38 Preservation Underway? Yes [ ] No [X]

39 Endangered? By What? Yes [ ] No [X]

40 Visible from Public Road? Yes [X] No [ ]

41 Distance from and Frontage on Road: at sidealk line

42 Further Description of Important Features:



43 History and Significance: None. Post 1958 construction

44 Description of Environment and Outbuildings: Junk yard

45 Sources of Information: Building permits, St. Louis city hall
Sanborn's Insurance maps, vol 2, plate 57

46 Prepared by: Landmarks

47 Organization: Landmarks Association

48 Date: 1/82

49 Revision Date(s):

Architectural survey by Landmarks Association of St. Louis 1/1982

Office of Historic Preservation, P.O. Box 176, Jefferson City, Missouri 65101

HISTORIC INVENTORY

SLL-AS-003-248

1 No: 23

2 County: City of St. Louis, MO

3 Location of Negatives: Landmarks Association

4 Present Name(s):

5 Other Name(s):

6 Specific Location: 2726 Papin Avenue, south side of street, City Block 2259

7 City or Town (If Rural, Township & Vicinity): St. Louis, MO

8 Site Plan with North Arrow: see accompanying site plan

9 Coordinates: UTM
Lat
Long

10 Site [ ] Structure [ ]
Building [X] Object [ ]

11 On National Register? Yes [ ] No [X]

12 Is It Eligible? Yes [ ] No [X]

13 Part of Estab Hist. Dist.? Yes [ ] No [X]

14 District Potent'l? Yes [ ] No [X]

15 Name of Established District:

16 Thematic Category: N/A

17 Date(s) or Period: post-1958

18 Style or Design:

19 Architect or Engineer:

20 Contractor or Builder:

21 Original Use, if apparent: Junk storage

22 Present Use:

23 Ownership: Public [ ] Private [ ]

24 Owner's Name & Address, if known:

25 Open to Public? Yes [ ] No [ ]

26 Local Contact Person or Organization:

27 Other Surveys in Which Included:

28 No. of Stories:

29 Basement? Yes [ ] No [ ]

30 Foundation Material:

31 Wall Construction:

32 Roof Type & Material:

33 No. of Bays Front Side:

34 Wall Treatment:

35 Plan Shape:

36 Changes (Explain in #42) Addition [ ] Altered [ ] Moved [ ]

37 Condition
Interior:
Exterior:

38 Preservation Underway? Yes [ ] No [ ]

39 Endangered? By What? Yes [ ] No [ ]

40 Visible from Public Road? Yes [ ] No [ ]

41 Distance from and Frontage on Road:

42 Further Description of Important Features



43 History and Significance: None.
Constructed after 1958 demolition of brick houses.

44 Description of Environment and Outbuildings: Junkyard

45 Sources of Information:
Building permits, St. Louis city hall
Sanborn Insurance Maps, vol 2, plate 57
Architectural survey by Landmarks Association of St. Louis, 1/1982

46 Prepared by: Landmarks

47 Organization: Landmarks Association

48 Date: 1/82

49 Revision Date(s):

1 No
2. County
4 Present Name(s)
5. Other Name(s)

Office of Historic Preservation, P.O. Box 176, Jefferson City, Missouri 65101

HISTORIC INVENTORY

SLC-A3-003-249

1 No 22

2 County
City of St. Louis, MO

3 Location of Negatives
Landmarks Association

4 Present Name(s)

5 Other Name(s)

6 Specific Location
2744 Papin Avenue, south side of Street, City Block 2259

7 City or Town, If Rural, Township & Vicinity
St. Louis, MO

8 Site Plan with North Arrow
see accompanying site plan

9 Coordinates UTM
Lat
Long

10 Site [ ] Structure [ ]
Building [X] Object [ ]

11 On National Register? Yes [ ] No [ ]

12 Is It Eligible? Yes [ ] No [ ]

13 Part of Estab Hist Dist.? Yes [ ] No [X]

14 District Potent'l? Yes [ ] No [X]

15 Name of Established District

16 Thematic Category
N/A

17 Date(s) or Period
1951

18 Style or Design

19 Architect or Engineer
-

20 Contractor or Builder
-

21 Original Use, if apparent
junk storage

22 Present Use
junk storage

23 Ownership Public [ ] Private [X]

24 Owner's Name & Address, if known

25 Open to Public? Yes [ ] No [X]

26 Local Contact Person or Organization
Landmarks Association

27 Other Surveys in Which Included

28 No of Stories 1

29 Basement? Yes [ ] No [X]

30 Foundation Material
on concrete slab

31 Wall Construction
cement block

32 Roof Type & Material
flat, composition

33 No. of Bays
Front Side

34 Wall Treatment

35 Plan Shape rect.

36 Changes (Explain in #42) Addition [ ] Altered [ ] Moved [ ]
re

37 Condition
Interior unknown
Exterior fair

38 Preservation Underway? Yes [ ] No [X]

39 Endangered? Yes [X] No [ ]
By What?
Industrial dev.

40 Visible from Public Road? Yes [X] No [ ]

41 Distance from and Frontage on Road
see site plan

42 Further Description of Important Features



43 History and Significance
None. Constructed 1951

44 Description of Environment and Outbuildings
Junkyard

45 Sources of Information
Building permits, St. Louis City Hall,
Sanborn's INsurance Maps, Vol 2, plate 57
Architectural survey by Landmarks Association of St. Louis, 1/1982

46 Prepared by
Landmarks

47 Organization
Landmarks Association

48 Date
1/82

49 Revision Date(s)

1 No
2 County
4 Present Name(s)
5 Other Name(s)

Office of Historic Preservation, P.O. Box 176, Jefferson City, Missouri 65101

HISTORIC INVENTORY

SLC-AS-003-250

1 No 21

2 County City of St. Louis, MO

3 Location of Negatives Landmarks Association

4 Present Name(s)

5 Other Name(s)

6 Specific Location 2808 Papin, south side of street, City Block 2250

7 City or Town — If Rural, Township & Vicinity

8 Site Plan with North Arrow

9 Coordinates UTM
Lat
Long

10 Site [ ] Structure [ ]
Building [X] Object [ ]

11 On National Register? Yes [ ] No [X]

12 Is It Eligible? Yes [ ] No [X]

13 Part of Estab Hist Dist.? Yes [ ] No [X]

14 District Potent'l? Yes [ ] No [X]

15 Name of Established District

16 Thematic Category N/A

17 Date(s) or Period pre-1875

18 Style or Design Post-bellum St. Louis vernacular

19 Architect or Engineer unknown

20 Contractor or Builder unknown

21 Original Use, if apparent residential

22 Present Use residential

23 Ownership Public [ ] Private [X]

24 Owner's Name & Address, if known

25 Open to Public? Yes [ ] No [X]

26 Local Contact Person or Organization Landmarks Association

27 Other Surveys in Which Included

28 No of Stories 2

29 Basement? Yes [X] No [ ]

30 Foundation Material rubblestone

31 Wall Construction brick

32 Roof Type & Material gable, composition

33 No of Bays Front 3 Side

34 Wall Treatment

35 Plan Shape rectangular

36 Changes (Explain in #42) Addition [ ] Altered [X] Moved [ ]

37 Condition Interior unknown Exterior fair

38 Preservation Underway? Yes [ ] No [X]

39 Endangered? By What? Yes [ ] No [ ] Industrial dev.

40 Visible from Public Road? Yes [X] No [ ]

41 Distance from and Frontage on Road c.10' from sidewalk line



Photo

42 Further Description of Important Features
Flat wood fascia replaces original cornice treatment. Brick segmental arches over windows and door painted white.

43 History and Significance
This is a brick residential type common in St. Louis after the Civil War; many examples in historic districts in city.

44 Description of Environment and Outbuildings
Compton & Dry's Pictorial St. Louis, 1875 shows several houses of similar configuration on Papin. This is sole survivor at edge of junkyard.

45 Sources of Information
Compton & Dry's Pictorial St. Louis, 1875, plate 55; Hopkins' Atlas, 1883, plate 26; Sanborn's Insurance Maps, Vol 2, plate57
Architectural survey by Landmarks Association of St. Louis, 1/1982

46 Prepared by Landmarks

47 Organization Landmarks Association

48 Date 1/82

49 Revision Date(s)

1 No
2 County
4 Present Name(s)
5 Other Name(s)

Office of Historic Preservation, P.O. Box 176, Jefferson City, Missouri 65101

HISTORIC INVENTORY

SLC-AS-003-251

1 No: 32

2 County: City of St. Louis, MO

3 Location of Negatives: Landmarks Association

4 Present Name(s): J. Imrie Sales

5 Other Name(s):

6 Specific Location: 2811 Papin, north side of street, City Block2253

7 City or Town / If Rural, Township & Vicinity: St. Louis, MO

8 Site Plan with North Arrow: see accompanying site plan

9 Coordinates: UTM
Lat
Long

10 Site [ ] Structure [ ]
Building [X] Object [ ]

11 On National Register? Yes [ ] No [X]

12 Is It Eligible? Yes [ ] No [X]

13 Part of Estab Hist. Dist.? Yes [ ] No [X]

14 District Potent'l? Yes [ ] No [X]

15 Name of Established District:

16 Thematic Category: N/A

17 Date(s) or Period: post-1940

18 Style or Design: Utilitarian

19 Architect or Engineer: unknwon

20 Contractor or Builder: unknown

21 Original Use, if apparent: Warehousing

22 Present Use: unknown

23 Ownership: Public [ ] Private [X]

24 Owner's Name & Address, if known:

25 Open to Public? Yes [ ] No [X]

26 Local Contact Person or Organization:

27 Other Surveys in Which Included:

28 No of Stories: 1

29 Basement? Yes [ ] No [X]

30 Foundation Material: conc. fl

31 Wall Construction: cement bl.

32 Roof Type & Material: flat

33 No. of Bays: Front n/a Side

34 Wall Treatment: facades panel/sheathed

35 Plan Shape: rect.

36 Changes (Explain in #42): Addition [ ] Altered [X] Moved [ ]

37 Condition: Interior unknown; Exterior fair

38 Preservation Underway? Yes [ ] No [ ] n/a

39 Endangered? By What? Yes [ ] No [ ] n/a

40 Visible from Public Road? Yes [X] No [ ]

41 Distance from and Frontage on Road: see site plan

42 Further Description of Important Features



43 History and Significance

None. post 1940 construction with later sheathing of facade elevation by corrugated metal panels.

44 Description of Environment and Outbuildings

45 Sources of Information: Sanborn's Insurance Maps, vol. 2, plate 57
Architecturla survey by Landmarks Association of St. Louis, 1/1982

46 Prepared by: Landmarks

47 Organization: Landmarks Association

48 Date: 1/1982

49 Revision Date(s):

1 No
2 County
4 Present Name(s)
5 Other Name(s)

Office of Historic Preservation, P.O. Box 176, Jefferson City, Missouri 65101

HISTORIC INVENTORY SLC-AS-003-B52

1 No: 33

2 County: City of St. Louis, MO

3 Location of Negatives: Landmarks Association

4 Present Name(s): J. Imrie Sales

5 Other Name(s):

6 Specific Location: 2823 Papin, north side of street, City Block 2253

7 City or Town / If Rural, Township & Vicinity: St. Louis Mo

8 Site Plan with North Arrow: see accompanying site plan

9 Coordinates: Lat / Long / UTM

10 Site [ ] Building [X] Structure [ ] Object [ ]

11 On National Register? Yes [ ] No [X]

12 Is It Eligible? Yes [ ] No [X]

13 Part of Estab Hist. Dist.? Yes [ ] No [X]

14 District Potent'l? Yes [ ] No [X]

15 Name of Established District:

16 Thematic Category: N/A

17 Date(s) or Period: post 1940

18 Style or Design: utilitarian

19 Architect or Engineer: unknown

20 Contractor or Builder: unknown

21 Original Use, if apparent: Warehousing

22 Present Use: unkown

23 Ownership: Public [ ] Private [X]

24 Owner's Name & Address, if known:

25 Open to Public? Yes [ ] No [X]

26 Local Contact Person or Organization: Landmarks Association

27 Other Surveys in Which Included:

28 No of Stories: 1

29 Basement? Yes [ ] No [X]

30 Foundation Material: conc. fl.

31 Wall Construction: cement bl., panel/

32 Roof Type & Material: flat sheathed

33 No. of Bays: Front n/a Side

34 Wall Treatment:

35 Plan Shape: irreg.

36 Changes (Explain in #42): Addition [ ] Altered [ ] Moved [ ]

37 Condition: Interior unknown; Exterior fair

38 Preservation Underway? n/a Yes [ ] No [ ]

39 Endangered? By What? n/a Yes [ ] No [ ]

40 Visible from Public Road? Yes [X] No [ ]

41 Distance from and Frontage on Road: see site plan

42 Further Description of Important Features: adjoins 2811 Papin



43 History and Significance: None. Post 1940 construction with later sheathing of front elevation with corrugated metal panels

44 Description of Environment and Outbuildings:

45 Sources of Information: Sanborn's Insurance Maps, Vol. 2, plate 57
Architectural survey by Landmarks Association of St. Louis, 1/1982

46 Prepared by: Landmarks

47 Organization: Landmarks Association

48 Date: 1/82

49 Revision Date(s):

1 No

2 County

4 Present Name(s)

5 Other Name(s)

Office of Historic Preservation, P.O. Box 176, Jefferson City, Missouri 65101

HISTORIC INVENTORY SLL-AS-003-203

1 No: 31

2 County: City of St. Louis, MO

3 Location of Negatives: Landmarks Association

4 Present Name(s): Cotto-Waxo Company

5 Other Name(s):

6 Specific Location: 2837 Papin, north side of street, City Block 2253

7 City or Town / If Rural, Township & Vicinity: St. Louis, MO

8 Site Plan with North Arrow: see accompanying site plan

9 Coordinates: UTM
Lat
Long

10 Site [ ] Structure [ ]
Building [X] Object [ ]

11 On National Register? Yes [ ] No [X]

12 Is It Eligible? Yes [ ] No [X]

13 Part of Estab Hist. Dist.? Yes [ ] No [X]

14 District Potent'l? Yes [ ] No [X]

15 Name of Established District:

16 Thematic Category: N/A

17 Date(s) or Period: 1940's + addition

18 Style or Design: utilitarian

19 Architect or Engineer: unknown

20 Contractor or Builder: unknown

21 Original Use, if apparent: Sweeping compound factory

22 Present Use: Same

23 Ownership: Public [ ] Private [X]

24 Owner's Name & Address, if known:

25 Open to Public? Yes [ ] No [X]

26 Local Contact Person or Organization: Landmarks Association

27 Other Surveys in Which Included:

28 No of Stories: 2,1

29 Basement? Yes [ ] No [X]

30 Foundation Material: conc. fl.

31 Wall Construction: conc. br.,br. face facade

32 Roof Type & Material: flat

33 No. of Bays: Front / Side

34 Wall Treatment:

35 Plan Shape: rectangular

36 Changes (Explain in #42): Addition [X] Altered [ ] Moved [ ]

37 Condition: Interior unknwon; Exterior fair

38 Preservation Underway? n/a Yes [ ] No [ ]

39 Endangered? By What? n/a Yes [ ] No [ ]

40 Visible from Public Road? Yes [X] No [ ]

41 Distance from and Frontage on Road: see site plan

42 Further Description of Important Features:



43 History and Significance: None. 1940's construction with later addition, west elevation

44 Description of Environment and Outbuildings:

45 Sources of Information: Sanborn's Insurance Maps, Vol. 2, pl 57
Architectural survey by Landmarks Association of St. Louis, 1/1982

46 Prepared by: Landmarks

47 Organization: Landmarks Assocaition

48 Date: 1/82

49 Revision Date(s):

1 No

2 County

4 Present Name(s)

5 Other Name(s)

Office of Historic Preservation, P.O. Box 176, Jefferson City, Missouri 65101

HISTORIC INVENTORY SLC-AS-003-254

1 No 20

2 County
City of St. Louis, MO

3 Location of Negatives
Landmarks Association

4 Present Name(s)

5 Other Name(s)

6 Specific Location
2848 Papin, south side of street, City Block 2250

7 City or Town If Rural, Township & Vicinity
St. Louis, MO

8 Site Plan with North Arrow
see accompanying site plan/survey

9 Coordinates UTM
Lat
Long

10 Site [ ] Structure [ ]
Building [X] Object [ ]

11 On National Register? Yes [ ] No [X]

12 Is It Eligible? Yes [ ] No [X]

13 Part of Estab Hist. Dist.? Yes [ ] No [X]

14 District Potent'l? Yes [ ] No [X]

15 Name of Established District

16 Thematic Category
N/A

17 Date(s) or Period
probably pre-1875

18 Style or Design
Gable-roofed one-story vernacular

19 Architect or Engineer
unknown

20 Contractor or Builder
unknown

21 Original Use, if apparent
residential

22 Present Use
vacant

23 Ownership Public [ ] Private [X]

24 Owner's Name & Address, if known

25 Open to Public? Yes [ ] No [X]

26 Local Contact Person or Organization
Landmarks Association

27 Other Surveys in Which Included

28 No of Stories 1

29 Basement? Yes [ ] No [X]

30 Foundation Material
frame

31 Wall Construction
wood-frame

32 Roof Type & Material
gabled, composition

33 No. of Bays
Front 3 Side 2

34 Wall Treatment
asbestos

35 Plan Shape rectangular

36 Changes (Explain in #42) Addition [ ] Altered [X] Moved [ ]

37 Condition
Interior unknown
Exterior poor

38 Preservation Underway? Yes [ ] No [X]

39 Endangered? Yes [X] No [ ]
By What?
Industrial dev.

40 Visible from Public Road? Yes [X] No [ ]

41 Distance from and Frontage on Road
c. 15' from sidewalk

42 Further Description of Important Features
The porch overhang is notched into the gable of the roof.



43 History and Significance
Once part of a small cluster of similar frame dwellings. It is now isolated in the midst of a junkyard and in deteriorated condition.

44 Description of Environment and Outbuildings
Junkyard environment; shacks of scrap lumber at rear and to west.

45 Sources of Information
Compton & Dry Pictorial St. Louis, 1875, plate 55; Hopkins' Atlas, 1883, plate 26; Sanborn's Insurance Maps, Vol. 2, plate 57; Architecutral survey by Landmarks Association of St. Louis, 1/1982

46 Prepared by
Landmarks

47 Organization
Landmarks Association

48 Date
1/82

49 Revision Date(s)

1 No
2 County
4 Present Name(s)
5 Other Name(s)