

MISSOURI HISTORIC PROPERTY INVENTORY FORM

JA-AS-032-001

REFERENCE NUMBER 93JA0320		A. HISTORIC NAME First Church of Christ, Scientist					
B. COUNTY 095 Jackson		C. OTHER NAME(S)					
D. ADDRESS 1117 East 9th Street			E. CITY Kansas City		F. VICINITY <input type="checkbox"/>	G. RESTRICTED	H. ACREAGE
I. SECTION 4	J. TOWNSHIP 49N	K. RANGE 33W	L. SPANISH LAND GRANT	M. QUARTER SECTIONS	N. OWNERSHIP <input checked="" type="checkbox"/> PRIVATE <input type="checkbox"/> LOCAL <input type="checkbox"/> STATE <input type="checkbox"/> FEDERAL <input type="checkbox"/> MIXED		
O. AGENCY(S) 1.				2.			
P. UTM ZONE	EASTING	NORTHING	USGS QUADRANGLE		Q. AREA(S) OF SIGNIFICANCE/CONTEXT(S)		
1. <input type="text"/>	/ / / / /	/ / / / /			1. 030 architecture		
2. <input type="text"/>	/ / / / /	/ / / / /			2. 260 religion		
3. <input type="text"/>	/ / / / /	/ / / / /			3. <input type="text"/>		
4. <input type="text"/>	/ / / / /	/ / / / /			4. <input type="text"/>		
R. SIGNIFICANT PERSON(S)			T. SIGNIFICANCE				
1.			The First Church of Christ, Scientist at this location was the first of its denomination west of the Mississippi River.				
2.							
3.							
S. SIGNIFICANT EVENT DATE(S)							
1. 1897							
2. 1909-11			<input checked="" type="checkbox"/> SEE CONTINUATION SHEET				

MO 780-1257 (5-92)

MISSOURI DEPARTMENT OF NATURAL RESOURCES
HISTORIC PRESERVATION PROGRAMP.O. BOX 176
JEFFERSON CITY, MO 65102

NE-14

2.A. ARCHITECT/BUILDER/DESIGNER/ENGINEER				
1. Mathews, George, archt. (1897)		2. Stroeh, Herman (1909-10)		3. Turner, A. M., contr. (1910)
2.B. ARCHITECTURAL STYLE 41 Gothic 3. 2 Gothic Revival			2.C. VERNACULAR TYPE 73 side	
2.D. CONSTRUCTION DATE (CIRCA) 1897, 1909-10		2.E. ALTERATION DATE		
		1.	2.	3.
		4.	5.	
2.F. RECONSTRUCTION DATE (CIRCA) 1910	2.G. DATE MOVED	2.H. DESTRUCTION DATE	2.I. OWNER'S NAME & ADDRESS (IF DIFFERENT)	
2.J. HISTORIC FUNCTION				
1. 06 religion	2.	3.	4.	5.
2.K. HISTORIC SUBFUNCTION				
1. 06 A church	2.	3.	4.	5.
2.L. NO. OF ANCILLARY STRUCTURES	2.M. RESOURCE TYPE <input checked="" type="checkbox"/> BUILDING <input type="checkbox"/> SITE <input type="checkbox"/> STRUCTURE <input type="checkbox"/> OBJECT		2.N. STORIES 1. 2 2. 2 3.	
2.O. STRUCTURAL SYSTEMS	2.P. EXTERIOR WALL MATERIALS	2.Q. OTHER MATERIALS		
1. LIS load bearing stone	1. 43 limestone	1. AP 3.		
2.	2. 65 concrete	2. 4.		
2.R. ROOF SHAPES	2.S. ROOF MATERIALS	2.T. ROOF FEATURES		
1. GB gable	1. 62 terra cotta	1. TW tower 4.		
2. OT other	2.	2. BE belfry		2.U. FOUNDATION MATERIALS
3.	3.	3.		1. 65 concrete
2.V. PORCHES				2.W. PLAN
1. 2. 3.				IR irregular
2.X. FURTHER DESCRIPTION <input checked="" type="checkbox"/> (SEE CONTINUATION SHEET)		2.Y. DESCRIPTION OF ENVIRONMENT AND OUTBUILDINGS <input type="checkbox"/> (SEE CONTINUATION SHEET)		
2.Z. SOURCES OF INFORMATION <input checked="" type="checkbox"/> (SEE CONTINUATION SHEET)	PREPARED BY Becker / Millstein	ORGANIZATION Architectural and Art Historical Research P.O. Box 22551, Kansas City, MO 64113		DATE 9/93


MISSOURI HISTORIC BUILDING INVENTORY FORM - CONTINUATION SHEET

PAGE NO.

REFERENCE NUMBER	A. HISTORIC NAME	B. COUNTY	C. ADDRESS
	First Church of Christ Scientist	095	1117 East 9th Street

- T. In 1897 three organizations, The First Church of Christ, Scientists of Kansas City, the Western Church of Christ, Scientist (later changed to Second Church Christ, Scientist) and the Third Church of Christ, Scientist, came together under a charter as First Church of Christ, Scientist. That same year they purchased the lot the present church sits on and the foundation was built. The cornerstone was laid May 1897 and the church was dedicated in 1898. It cost \$50,000 to construct. In 1908 a lot adjoining the church was purchased. The plan was to extend the main building west to the property line and add the new building on the south side adjoining the church. The extension was near completion when a fire on January 29, 1910 burned the main auditorium. The extension was also damaged. As early as October 1910 the Sunday School Auditorium although partly finished was being used. By November services were in the main auditorium, though not finished. The architect George Mathews designed the 1897 church and Herman Stroeh designed the addition. This church was Mathews' first important commission after beginning his own practice.
- 2X. The main facade faces east. Additional features include: 75 ft. crenelated tower with pyramidal roof at northeast corner; main entrance in northeast tower is paired paneled wood doors with tympanum, entrance placed within pointed arch, oculus art-glass window in tower; paired pointed arched openings covered with louvers in tower, full gable to the south of tower has tripartite art-glass rectangular windows with slanted stone sills and flat stone lintels-first story; large art-glass window with tracery flanked by smaller art-glass windows on second story; windows within pointed arch with stone drip molds; a two-story addition to the south of the church has fenestration of leaded glass windows in pointed arches with slanted stone sills and stone quoin surround, entrance on this portion is recessed, paired wooden doors with tympanum; through-the-cornice crenelated dormers with pointed arch windows are on both north and south facade; stone buttressing; squat crenelated tower with pyramidal roof located midway on north facade (beginning of addition); large ornate stone chimney-south elevation.
- 2Z. Plans, Western Historical Manuscript Collection; UMKC.
Kansas City Star, Oct. 24, 1978.
Kansas City Star, Feb. 26, 1966.
Kansas City Times, Sept. 6, 1910.







JA-AS-032-002

☒ SEE CONTINUATION SHEET

2.A. ARCHITECT/BUILDER/DESIGNER/ENGINEER				
1. Parker, F. E. and Sons, archts.		2.		3.
2.B. ARCHITECTURAL STYLE 47 Romanesque 514 Late Gothic Revival			2.C. VERNACULAR TYPE [] [] [] ell	
2.D. CONSTRUCTION DATE (CIRCA) 1911-1912		2.E. ALTERATION DATE		
1.		2.		3.
4.		5.		
2.F. RECONSTRUCTION DATE (CIRCA)		2.G. DATE MOVED	2.H. DESTRUCTION DATE	2.I. OWNER'S NAME & ADDRESS (IF DIFFERENT)
2.J. HISTORIC FUNCTION				
1. [] [0] [6] religion		2. [] [] []		3. [] [] []
4. [] [] []		5. [] [] []		
2.K. HISTORIC SUBFUNCTION				
1. [] [0] [6] A church		2. [] [] []		3. [] [] []
4. [] [] []		5. [] [] []		
2.L. NO. OF ANCILLARY STRUCTURES		2.M. RESOURCE TYPE <input checked="" type="checkbox"/> BUILDING <input type="checkbox"/> SITE <input type="checkbox"/> STRUCTURE <input type="checkbox"/> OBJECT		2.N. STORIES 1. 2 2. 3 3. []
2.O. STRUCTURAL SYSTEMS		2.P. EXTERIOR WALL MATERIALS		2.Q. OTHER MATERIALS
1. [] [L] [B] load bearing brick		1. [] [3] [0] brick		1. [] [5] [0] metal 3. [] [4] [0] stone
2. [] [] []		2. [] [4] [0] stone		2. [] [3] [0] brick 4. [] [] []
2.R. ROOF SHAPES		2.S. ROOF MATERIALS		2.T. ROOF FEATURES
1. [] [F] [T] flat		1. [] [] []		1. [] [T] [W] tower 4. [] [] []
2. [] [P] [R] parapet		2. [] [] []		2. [] [B] [4] belfry
3. [] [] []		3. [] [] []		3. [] [] []
2.V. PORCHES				2.U. FOUNDATION MATERIALS
1. [] [S] [T] stoop				1. [] [4] [0] stone
2. [] [] []				2. [] [] []
3. [] [] []				3. [] [] []
2.W. PLAN [] [] [R] irregular				
2.X. FURTHER DESCRIPTION <input checked="" type="checkbox"/> (SEE CONTINUATION SHEET)		2.Y. DESCRIPTION OF ENVIRONMENT AND OUTBUILDINGS <input type="checkbox"/> (SEE CONTINUATION SHEET)		
2.Z. SOURCES OF INFORMATION <input checked="" type="checkbox"/> (SEE CONTINUATION SHEET)		PREPARED BY Becker / Millstein		ORGANIZATION Architectural and Art Historical Research P.O. Box 22551, Kansas City, MO 64113
				DATE 8/93

MISSOURI HISTORIC BUILDING INVENTORY FORM - CONTINUATION SHEET

PAGE NO.

REFERENCE NUMBER	A. HISTORIC NAME	B. COUNTY	C. ADDRESS
	Central Baptist Church of God in Christ	095	2300 East 10th Street

- T. As the result of the reorganization of two churches (Olive Street and Emanuel) the Central Baptist Church was formed in 1907, during the pastorate of Rev. J. S. Davis. The first \$2,000 toward the construction of a new church was raised in 1907-09. In June, 1911, construction of the new church began under the pastorate of Rev. Roluix Harlan. Rev. and Dr. W. S. Abernathy dedicated the church on Nov. 17, 1912. The cost of the building was reported at \$28,000.
- 2X. The main elevation faces south. Entry placed in the three-story arcaded tower unit. Main entry is recessed, double-door placed below a cast-stone entablature supported by cast stone piers. Above the molded entablature are paired windows (double-hung, sash-type) with a cast stone label mold surround. Additional fenestration at the south facade includes: non-original fixed paned plate glass units below wood paneled spandrels. Pointed arch windows set in cast-stone pointed arch surrounds, have been boarded up; an oculus with art glass and cast stone surround; double-hung, sash-type art glass units with side cast-stone lintels and lug sills. This fenestration is repeated at the east elevation. West facade features fixed paired art glass units set below wood spandrels, in turn, set below pointed arch tracery-styled art glass units set in cast stone pointed arches. Brick buttressing with cast-stone amortizements separate the bays at each facade. Additional features include denticulation and a brick chimney at the east elevation. Non-original shed roofed metal canopy at main entrance.
- 2Z. Water Permit #46064
Kansas City Star, Nov. 17, 1912.
Plans, Western Historical Manuscript Collection, n.d.

Interiors: Originally Akron Plan



JA-AS-032-003

MO 780-1257 (5-92)

P.O. BOX 176
JEFFERSON CITY, MO 65102

NE-2

2.A. ARCHITECT/BUILDER/DESIGNER/ENGINEER				
1. Shepard, Farrar & Wiser, archt.		2.		3.
2.B. ARCHITECTURAL STYLE		2.C. VERNACULAR TYPE		
32 8 0 other <i>Classical Revival</i>		7 9 other vernacular church		
2.D. CONSTRUCTION DATE (CIRCA)		2.E. ALTERATION DATE		
1915-1921		1. 2. 3. 4. 5.		
2.F. RECONSTRUCTION DATE (CIRCA)		2.G. DATE MOVED	2.H. DESTRUCTION DATE	2.I. OWNER'S NAME & ADDRESS (IF DIFFERENT)
2.J. HISTORIC FUNCTION				
1. <u>0 6</u> religion 2. 3. 4. 5.				
2.K. HISTORIC SUBFUNCTION				
1. <u>0 6 A</u> church 2. 3. 4. 5.				
2.L. NO. OF ANCILLARY STRUCTURES		2.M. RESOURCE TYPE		2.N. STORIES
		<input checked="" type="checkbox"/> BUILDING <input type="checkbox"/> SITE <input type="checkbox"/> STRUCTURE <input type="checkbox"/> OBJECT		1. <u>2</u> 2. 3.
2.O. STRUCTURAL SYSTEMS		2.P. EXTERIOR WALL MATERIALS		2.Q. OTHER MATERIALS
1. <u>1 L B</u> load bearing brick		1. <u>1 3 0</u> brick		1. <u>1 4 3</u> limestone 3. 4.
2. 4.		2. <u>1 4 0</u> stone		2. 4. 5.
2.R. ROOF SHAPES		2.S. ROOF MATERIALS		2.T. ROOF FEATURES
1. <u>1 F T</u> flat		1. <u>1 6 3</u> asphalt		1. 4. 5.
2. <u>1 P R</u> parapet		2. 4.		2.U. FOUNDATION MATERIALS
3. 4.		3. 4.		1. <u>1 4 0</u> stone 2. 3.
2.V. PORCHES				2.W. PLAN
1. <u>1 P 0</u> 2. <u>1 A 0</u> 3. 4.				<u>1 1 R</u> irregular
2.X. FURTHER DESCRIPTION		2.Y. DESCRIPTION OF ENVIRONMENT AND OUTBUILDINGS		
<input checked="" type="checkbox"/> (SEE CONTINUATION SHEET)		<input type="checkbox"/> (SEE CONTINUATION SHEET)		
2.Z. SOURCES OF INFORMATION		PREPARED BY	ORGANIZATION	DATE
<input checked="" type="checkbox"/> (SEE CONTINUATION SHEET)		Becker / Millstein	Architectural and Art Historical Research P.O. Box 22551, Kansas City, MO 64113	8/93

MISSOURI HISTORIC BUILDING INVENTORY FORM - CONTINUATION SHEET

PAGE NO.

REFERENCE NUMBER	A. HISTORIC NAME	B. COUNTY	C. ADDRESS
	Bales Baptist Church	095	3414 East 12th Street

T. The site for this church was donated by the Bales family in 1895. In 1915 plans were prepared for a church plant of the most modern specifications. The plans were designed by Shepard, Farrar & Wiser. The church was to seat 800 and plans included large balcony, large chorus choir, organ, baptistry, a basement housing a gymnasium with full basketball court. The cornerstone was laid April 13, 1916. The roof was designed as a decked roof arranged as a roof garden so that summer services could be held outside. The church plant cost \$200,000 to construct and contains 64 rooms. The church was dedicated in 1921.

2X. Additional features of this three-story special color brick and bedford stone church include: eight-bay main facade with main entrance, paired single light doors with transom covered by flat roof canopy is in recessed easternmost bay, exposed full basement with stone and brick rustication, wide cut stone coursing separates basement and first story, two story brick pilasters with stone base and decorative capitals separate each bay; bands of cut stone coursing near cornice area, cut stone coping, stepped parapet, cut stone oculus motif in parapet; fenestration-leaded art-glass, 6/6 light sash-type windows with stone lug sills, tripartite windows in central bays; colossal Doric columns support a denticulated pediment with modillions on east elevation, multi-light windows with fanlights placed in rounded brick arches with stone keystone and skewback-on east elevation.

2Z. Kansas City Star, April 13, 1916.

Kansas City Star, July 25, 1915.

Western Historical Manuscript Collection

2X Interior: Auditorium/Akron Plan





MISSOURI HISTORIC PROPERTY INVENTORY FORM

JA-AS-032-004

REFERENCE NUMBER 93JA0293		A. HISTORIC NAME St. Monica Catholic Church and School + Chapel					
B. COUNTY 095 Jackson		C. OTHER NAME(S) St. Joseph's Senior Citizens Center (proposed) / St. Monica's Mission Church					
D. ADDRESS 1400-1402 E. 17th Street			E. CITY Kansas City		F. VICINITY <input type="checkbox"/>	G. RESTRICTED	H. ACREAGE
I. SECTION 4	J. TOWNSHIP 49N	K. RANGE 33W	L. SPANISH LAND GRANT	M. QUARTER SECTIONS	N. OWNERSHIP <input checked="" type="checkbox"/> PRIVATE <input type="checkbox"/> LOCAL <input type="checkbox"/> STATE <input type="checkbox"/> FEDERAL <input type="checkbox"/> MIXED		
O. AGENCY(S) 1.				2.			
P. UTM ZONE	EASTING	NORTHING	USGS QUADRANGLE		Q. AREA(S) OF SIGNIFICANCE/CONTEXT(S)		
1. <input type="text"/>	/ / / / /	/ / / / /			1. 030 architecture		
2. <input type="text"/>	/ / / / /	/ / / / /			2. <input type="text"/> ethnic heritage - black		
3. <input type="text"/>	/ / / / /	/ / / / /			3. <input type="text"/>		
4. <input type="text"/>	/ / / / /	/ / / / /			4. <input type="text"/>		
R. SIGNIFICANT PERSON(S) 1. 2. 3.			T. SIGNIFICANCE				
S. SIGNIFICANT EVENT DATE(S) 1. 1914 1913 2.							

☒ SEE CONTINUATION SHEET

2.A. ARCHITECT/BUILDER/DESIGNER/ENGINEER				
1. La Pierre, Horace, archt.		2. K. C. Construction Company		3.
2.B. ARCHITECTURAL STYLE		2.C. VERNACULAR TYPE		
[][]		8 3 Four-over-four		
2.D. CONSTRUCTION DATE (CIRCA)		2.E. ALTERATION DATE		
1914 1913		1. 0000 2. 3. 4. 5.		
2.F. RECONSTRUCTION DATE (CIRCA)		2.G. DATE MOVED	2.H. DESTRUCTION DATE	2.I. OWNER'S NAME & ADDRESS (IF DIFFERENT)
2.J. HISTORIC FUNCTION				
1. [][0][6] religion 2. [][][] 3. [][][] 4. [][][] 5. [][][]				
2.K. HISTORIC SUBFUNCTION				
1. [0][6][A] Religious Facility 2. [6][6][C] Church school 3. [][][] 4. [][][] 5. [][][]				
2.L. NO. OF ANCILLARY STRUCTURES		2.M. RESOURCE TYPE		2.N. STORIES
		<input checked="" type="checkbox"/> BUILDING <input type="checkbox"/> SITE <input type="checkbox"/> STRUCTURE <input type="checkbox"/> OBJECT		1. 2 2. 3.
2.O. STRUCTURAL SYSTEMS		2.P. EXTERIOR WALL MATERIALS		2.Q. OTHER MATERIALS
1. [][L][B] load bearing brick		1. [][3][0] brick		1. [][6][5] concrete 3. [][][]
2. [][][]		2. [][4][0] stone		2. [][][] 4. [][][]
2.R. ROOF SHAPES		2.S. ROOF MATERIALS		2.T. ROOF FEATURES
1. [][F][T] flat		1. [][9][0] synthetic		1. [][][] 4. [][][]
2. [][P][R] parapet		2. [][][]		2.U. FOUNDATION MATERIALS
3. [][][]		3. [][][]		1. [][3][0] brick
2.V. PORCHES				2.W. PLAN
1. [][][] 2. [][][] 3. [][][]				[][R][G] rectangular
2.X. FURTHER DESCRIPTION		2.Y. DESCRIPTION OF ENVIRONMENT AND OUTBUILDINGS		
<input checked="" type="checkbox"/> (SEE CONTINUATION SHEET)		<input type="checkbox"/> (SEE CONTINUATION SHEET)		
2.Z. SOURCES OF INFORMATION		PREPARED BY	ORGANIZATION	DATE
<input checked="" type="checkbox"/> (SEE CONTINUATION SHEET)		Becker / Millstein	Architectural and Art Historical Research P.O. Box 22551, Kansas City, MO 64113	10/93

MISSOURI HISTORIC BUILDING INVENTORY FORM - CONTINUATION SHEET

PAGE NO.

REFERENCE NUMBER	A. HISTORIC NAME	B. COUNTY	C. ADDRESS
	St. Monica Catholic Church and School	095	1400-1402 E. 17th Street

- T. With a donation of \$8,000 and smaller gifts, Father Cyprian purchased a lot at the NE corner of 17th and Lydia Streets, which included 4 houses. Three of the homes were rented, and the income from these properties were used to supplement the donation to build a church. The remaining house was remodeled and used as a church and school. The first service was held on Oct. 16, 1910. Three years later, in 1913, a two-story school and chapel was constructed. All that remains of the original houses and school is this property. (1400-1402 E. 17th St.) It is now owned by St. Joseph's Church
- 2X. The main elevation faces south. Centrally placed non-original double-door entrance, placed below a name tablet with "St. Monica" carved into the face; in turn, placed within a cast stone surround. Fenestration at the south facade is paired and ribboned, double-hung, sash (with glass transoms at the first-story level) with wide lug sills. Above the second-story fenestration are carved festoons which flank an oculus. Fenestration at the west facade is double-hung, sash-type, with stone lug sills. First-story fenestration features glass transoms and wide brick lintels. East elevation fenestration features similar configuration as the west facade, in addition to segmental arched lintels at the first story and basement level. (Parking lot must have been raised as the basement level windows have been obscured.) Much of the north elevation fenestration (double-hung, sash) has been filled in with concrete block. Additional entrances and non-original concrete block unit at this elevation. A non-contributing building, located at 1406 E. 17th, is now used as Mother's Refuge (originally St. Monica's Convent).
- 2Z. Building Permit #11027 Sept. 22, 1913
Western Contractor, Aug. 27, 1913 p. 30.
Kansas City Post, Dec. 3, 1927.
Sanborn Map 1896, 1907.



MISSOURI HISTORIC PROPERTY INVENTORY FORM

JA-AS-032-005

REFERENCE NUMBER 93JA 0289		A. HISTORIC NAME Oakhurst Methodist Episcopal Church							
B. COUNTY 095 Jackson		C. OTHER NAME(S) Bethal Mission Baptist Church							
D. ADDRESS 4300 East 18th Street				E. CITY Kansas City		F. VICINITY <input type="checkbox"/>	G. RESTRICTED	H. ACREAGE	
I. SECTION 2	J. TOWNSHIP 49N	K. RANGE 33W	L. SPANISH LAND GRANT	M. QUARTER SECTIONS		N. OWNERSHIP <input checked="" type="checkbox"/> PRIVATE <input type="checkbox"/> LOCAL <input type="checkbox"/> STATE <input type="checkbox"/> FEDERAL <input type="checkbox"/> MIXED			
O. AGENCY(S) 1.					2.				
P. UTM ZONE	EASTING		NORTHING		USGS QUADRANGLE		Q. AREA(S) OF SIGNIFICANCE/CONTEXT(S)		
1. <input type="text"/>	/ / / / /		/ / / / /				1. 030 architecture		
2. <input type="text"/>	/ / / / /		/ / / / /				2. <input type="text"/>		
3. <input type="text"/>	/ / / / /		/ / / / /				3. <input type="text"/>		
4. <input type="text"/>	/ / / / /		/ / / / /				4. <input type="text"/>		
R. SIGNIFICANT PERSON(S)				T. SIGNIFICANCE					
1.									
2.									
3.									
S. SIGNIFICANT EVENT DATE(S)									
1. 1904-1905									
2.									

☒ SEE CONTINUATION SHEET

2.A. ARCHITECT/BUILDER/DESIGNER/ENGINEER				
1. Van Brunt & Howe, archts.		2. Price, John W., mason		3.
2.B. ARCHITECTURAL STYLE So other 3 2 Gothic Revival Elements		2.C. VERNACULAR TYPE 7 2 Gable End SIDE SLEEPER		
2.D. CONSTRUCTION DATE (CIRCA)	2.E. ALTERATION DATE			
1904-1905	1. 0000 2. 3. 4. 5.			
2.F. RECONSTRUCTION DATE (CIRCA)	2.G. DATE MOVED	2.H. DESTRUCTION DATE	2.I. OWNER'S NAME & ADDRESS (IF DIFFERENT)	
2.J. HISTORIC FUNCTION				
1. 0 6 religion 2. 3. 4. 5.				
2.K. HISTORIC SUBFUNCTION				
1. 0 6 A church 2. 3. 4. 5.				
2.L. NO. OF ANCILLARY STRUCTURES		2.M. RESOURCE TYPE		2.N. STORIES
		<input checked="" type="checkbox"/> BUILDING <input type="checkbox"/> SITE <input type="checkbox"/> STRUCTURE <input type="checkbox"/> OBJECT		1. 1 2. 2 3.
2.O. STRUCTURAL SYSTEMS		2.P. EXTERIOR WALL MATERIALS		2.Q. OTHER MATERIALS
1. B F balloon frame		1. 4 0 stone		1. 2 0 wood 3.
2.		2. 5 5 aluminum siding		2. 4 0 stone 4.
2.R. ROOF SHAPES		2.S. ROOF MATERIALS		2.T. ROOF FEATURES
1. G B gable		1. 6 2 terra cotta		1. T W tower 4.
2. H P hipped		2.		2.U. FOUNDATION MATERIALS
3. P R parapet		3.		
2.V. PORCHES				2.W. PLAN
1. 10 8 other bay 2. 3.				1. B irregular
2.X. FURTHER DESCRIPTION		2.Y. DESCRIPTION OF ENVIRONMENT AND OUTBUILDINGS		
2.Z. SOURCES OF INFORMATION		PREPARED BY	ORGANIZATION	DATE
<input checked="" type="checkbox"/> (SEE CONTINUATION SHEET)		Becker / Millstein	Architectural and Art Historical Research P.O. Box 22551, Kansas City, MO 64113	8/93

MISSOURI HISTORIC BUILDING INVENTORY FORM - CONTINUATION SHEET

PAGE NO.

REFERENCE NUMBER	A. HISTORIC NAME	B. COUNTY	C. ADDRESS
	Oakhurst Methodist Episcopal Church	095	4300 East 18th Street
<p>T. During the first year of the pastorate of the Rev. John W. Coontz (1904-11), the present site was bought and the new building begun. The cornerstone of the building was laid November 4, 1904 and the Church was dedicated May 9, 1905. Built of native limestone, the stonework was completed by John W. Price. At the time the Church was dedicated, the basement work was unfinished; Church members finished the basement in the fall of 1905.</p> <p>2X. The main elevation faces south. Additional features include gabled entry porch placed in crenelated tower unit; pointed arched art glass window units; double-hung sash windows and pointed arch clear glass units. Fenestration at stone faced elevations features stone lintels and sills at first and second stories and pointed arch surround at upper story. Gable end at north elevation features painted shingles and a projecting bay. Gable end at south elevation has been covered with aluminum siding, covering stonework. Stone buttressing; non-original concrete gabled addition at east elevation. Prominent exterior stone chimney.</p> <p>2Z. Water Permit #36249. <u>Kansas City Post</u>, May 26, 1928. <u>Kansas City Times</u>, Oct. 3, 1904. <u>Kansas City Journal</u>, Nov. 28, 1904.</p>			



BETHEL
UNITED BAPTIST CHURCH
SUNDAY SCHOOL
SINGS AT 10:00 AM
WEDNESDAY 7:30
REV. J. J. WOODS, PASTOR

MISSOURI HISTORIC PROPERTY INVENTORY FORM

JA-AS-032-006

REFERENCE NUMBER 93JA 0296		A. HISTORIC NAME St. Stanislaus Catholic Church							
B. COUNTY [0][9][5] Jackson		C. OTHER NAME(S)							
D. ADDRESS 6808 East 18th Street				E. CITY Kansas City			F. VICINITY <input type="checkbox"/>	G. RESTRICTED	H. ACREAGE
I. SECTION 1	J. TOWNSHIP 49N	K. RANGE 33W	L. SPANISH LAND GRANT		M. QUARTER SECTIONS		N. OWNERSHIP <input checked="" type="checkbox"/> PRIVATE <input type="checkbox"/> LOCAL <input type="checkbox"/> STATE <input type="checkbox"/> FEDERAL <input type="checkbox"/> MIXED		
O. AGENCY(S) 1.					2.				
P. UTM ZONE	EASTING		NORTHING		USGS QUADRANGLE		Q. AREA(S) OF SIGNIFICANCE/CONTEXT(S)		
1. <input type="text"/>	/ / / / /		/ / / / /				1. 0 3 0 architecture		
2. <input type="text"/>	/ / / / /		/ / / / /				2. 1 3 0 ethnic heritage <i>European</i>		
3. <input type="text"/>	/ / / / /		/ / / / /				3. <input type="text"/>		
4. <input type="text"/>	/ / / / /		/ / / / /				4. <input type="text"/>		
R. SIGNIFICANT PERSON(S) 1. 2. 3.			T. SIGNIFICANCE						
S. SIGNIFICANT EVENT DATE(S) 1. 1914-1918									
2.									
<input checked="" type="checkbox"/> SEE CONTINUATION SHEET									

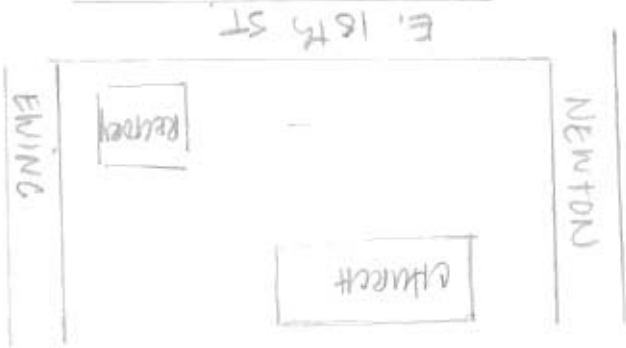
2.A. ARCHITECT/BUILDER/DESIGNER/ENGINEER				
1. _____		2. _____		3. _____
2.B. ARCHITECTURAL STYLE			2.C. VERNACULAR TYPE	
<div style="border: 1px solid black; width: 40px; height: 20px; margin: 2px;"></div>			<div style="border: 1px solid black; width: 40px; height: 20px; margin: 2px; text-align: center;">79</div> Other vernacular church	
2.D. CONSTRUCTION DATE (CIRCA)		2.E. ALTERATION DATE		
1914-1918		1. 0000 2. _____ 3. _____ 4. _____ 5. _____		
2.F. RECONSTRUCTION DATE (CIRCA)	2.G. DATE MOVED	2.H. DESTRUCTION DATE	2.I. OWNER'S NAME & ADDRESS (IF DIFFERENT)	
2.J. HISTORIC FUNCTION				
1. 06 religion 2. _____ 3. _____ 4. _____ 5. _____				
2.K. HISTORIC SUBFUNCTION				
1. 06 A church 2. _____ 3. _____ 4. _____ 5. _____				
2.L. NO. OF ANCILLARY STRUCTURES		2.M. RESOURCE TYPE		2.N. STORIES
		<input checked="" type="checkbox"/> BUILDING <input type="checkbox"/> SITE <input type="checkbox"/> STRUCTURE <input type="checkbox"/> OBJECT		1. 2 2. _____ 3. _____
2.O. STRUCTURAL SYSTEMS		2.P. EXTERIOR WALL MATERIALS		2.Q. OTHER MATERIALS
1. BF balloon frame		1. 40 stone		1. 50 metal 3. 30 brick
2. _____		2. 61 stucco		2. 71 glass 4. _____
2.R. ROOF SHAPES		2.S. ROOF MATERIALS		2.T. ROOF FEATURES
1. FT flat		1. 90 synthetic		1. TW tower 4. _____
2. PR parapet		2. _____		2.U. FOUNDATION MATERIALS
3. _____		3. _____		
2.V. PORCHES				2.W. PLAN
1. _____ 2. _____ 3. _____				<div style="border: 1px solid black; width: 40px; height: 20px; margin: 2px; text-align: center;">RQ</div> rectangular
2.X. FURTHER DESCRIPTION			2.Y. DESCRIPTION OF ENVIRONMENT AND OUTBUILDINGS	
<input checked="" type="checkbox"/> (SEE CONTINUATION SHEET)			<input type="checkbox"/> (SEE CONTINUATION SHEET)	
2.Z. SOURCES OF INFORMATION		PREPARED BY	ORGANIZATION	DATE
<input checked="" type="checkbox"/> (SEE CONTINUATION SHEET)		Becker / Millstein	Architectural and Art Historical Research P.O. Box 22551, Kansas City, MO 64113	8/93

MISSOURI HISTORIC BUILDING INVENTORY FORM - CONTINUATION SHEET

PAGE NO.

REFERENCE NUMBER	A. HISTORIC NAME	B. COUNTY	C. ADDRESS
	St. Stauslaus Catholic Church	095	6808 East 18th Street
<p>T. When the American Radiator Company established a plant in Centropolis, Kansas, in 1910, a number of Polish foundry workers from Buffalo, N.Y. moved to the area to work for the company. In 1913, when the Polish settlement had grown to about 75 families, the need to establish a parish became evident. In 1914, the construction of the church began, with approximately one-third of the church built of stone. When WWI began, the construction of the church was halted and debts mounted. Many families in the area returned to the East while others moved to Kansas City, Kansas. For about one year (1918) the parish church was attended by Franciscan and Redemptorist Fathers.</p> <p>2X. The main elevation faces south. Entry to church is reached by a ramp which leads to series of steps. Entry is placed in a hipped roof, semi-enclosed addition. Fenestration is minimal at the south elevation and features units infilled with glass block; brick sills. North elevation fenestration has been infilled with glass block. Brick piers may also be non-original. Basement level fenestration (boarded up) features wide stone lintels. Center bay features stone buttressing and arched entry. Roofline is crenelated.</p>			

ST. ANSELMUS CATHOLIC
CHURCH : REGENCY





MISSOURI HISTORIC PROPERTY INVENTORY FORM

JA-AS-032-007

REFERENCE NUMBER 93JA0297		A. HISTORIC NAME St. Stanislaus Parsonage / Father Francis L. Polcyn Residence							
B. COUNTY 095 Jackson		C. OTHER NAME(S)							
D. ADDRESS 6808 East/ 18th Street				E. CITY Kansas City		F. VICINITY <input type="checkbox"/>	G. RESTRICTED	H. ACREAGE	
I. SECTION 1	J. TOWNSHIP 49N	K. RANGE 33W	L. SPANISH LAND GRANT		M. QUARTER SECTIONS	N. OWNERSHIP <input checked="" type="checkbox"/> PRIVATE <input type="checkbox"/> LOCAL <input type="checkbox"/> STATE <input type="checkbox"/> FEDERAL <input type="checkbox"/> MIXED			
O. AGENCY(S) 1.					2.				
P. UTM ZONE	EASTING		NORTHING		USGS QUADRANGLE		Q. AREA(S) OF SIGNIFICANCE/CONTEXT(S)		
1. <input type="text"/>	/ / / / /		/ / / / /				1. 030 architecture		
2. <input type="text"/>	/ / / / /		/ / / / /				2. 130 ³ ethnic heritage <i>European</i>		
3. <input type="text"/>	/ / / / /		/ / / / /				3. <input type="text"/>		
4. <input type="text"/>	/ / / / /		/ / / / /				4. <input type="text"/>		
R. SIGNIFICANT PERSON(S)			T. SIGNIFICANCE						
1.									
2.									
3.									
S. SIGNIFICANT EVENT DATE(S)									
1. 1923									
2.			<input checked="" type="checkbox"/> SEE CONTINUATION SHEET						

2.A. ARCHITECT/BUILDER/DESIGNER/ENGINEER				
1. _____		2. _____		3. _____
2.B. ARCHITECTURAL STYLE <div style="border: 1px solid black; padding: 2px;">6 5 craftsman</div>			2.C. VERNACULAR TYPE <div style="border: 1px solid black; padding: 2px;"> </div>	
2.D. CONSTRUCTION DATE (CIRCA) <div style="border: 1px solid black; padding: 2px;">1923</div>	2.E. ALTERATION DATE 1. <div style="border: 1px solid black; padding: 2px;">0000</div> 2. _____ 3. _____ 4. _____ 5. _____			
2.F. RECONSTRUCTION DATE (CIRCA)	2.G. DATE MOVED	2.H. DESTRUCTION DATE	2.I. OWNER'S NAME & ADDRESS (IF DIFFERENT)	
2.J. HISTORIC FUNCTION 1. <div style="border: 1px solid black; padding: 2px;">0 6 religion</div> 2. <div style="border: 1px solid black; padding: 2px;"> </div> 3. <div style="border: 1px solid black; padding: 2px;"> </div> 4. <div style="border: 1px solid black; padding: 2px;"> </div> 5. <div style="border: 1px solid black; padding: 2px;"> </div>				
2.K. HISTORIC SUBFUNCTION 1. <div style="border: 1px solid black; padding: 2px;">0 6 D parsonage</div> 2. <div style="border: 1px solid black; padding: 2px;"> </div> 3. <div style="border: 1px solid black; padding: 2px;"> </div> 4. <div style="border: 1px solid black; padding: 2px;"> </div> 5. <div style="border: 1px solid black; padding: 2px;"> </div>				
2.L. NO. OF ANCILLARY STRUCTURES		2.M. RESOURCE TYPE <input checked="" type="checkbox"/> BUILDING <input type="checkbox"/> SITE <input type="checkbox"/> STRUCTURE <input type="checkbox"/> OBJECT		2.N. STORIES 1. <div style="border: 1px solid black; padding: 2px;">2 1 3/4</div> 2. _____ 3. _____
2.O. STRUCTURAL SYSTEMS 1. <div style="border: 1px solid black; padding: 2px;">B F balloon frame</div>		2.P. EXTERIOR WALL MATERIALS 1. <div style="border: 1px solid black; padding: 2px;">9 2 vinyl</div>		
2. <div style="border: 1px solid black; padding: 2px;"> </div>		2.Q. OTHER MATERIALS 1. <div style="border: 1px solid black; padding: 2px;">4 0 stone</div> 3. <div style="border: 1px solid black; padding: 2px;"> </div>		
2. <div style="border: 1px solid black; padding: 2px;"> </div>		2. <div style="border: 1px solid black; padding: 2px;"> </div> 4. <div style="border: 1px solid black; padding: 2px;"> </div>		
2.R. ROOF SHAPES 1. <div style="border: 1px solid black; padding: 2px;">G B gable</div>		2.S. ROOF MATERIALS 1. <div style="border: 1px solid black; padding: 2px;">6 3 asphalt</div>		
2. <div style="border: 1px solid black; padding: 2px;"> </div>		2.T. ROOF FEATURES 1. <div style="border: 1px solid black; padding: 2px;">D R dormer</div> 4. <div style="border: 1px solid black; padding: 2px;"> </div>		
2. <div style="border: 1px solid black; padding: 2px;"> </div>		2.U. FOUNDATION MATERIALS 1. <div style="border: 1px solid black; padding: 2px;">4 0 stone</div>		
3. <div style="border: 1px solid black; padding: 2px;">F U full</div>		2. <div style="border: 1px solid black; padding: 2px;"> </div>		
2.V. PORCHES 1. <div style="border: 1px solid black; padding: 2px;">F U Full</div> 2. <div style="border: 1px solid black; padding: 2px;"> </div> 3. <div style="border: 1px solid black; padding: 2px;"> </div>		2.W. PLAN <div style="border: 1px solid black; padding: 2px;">R G rectangular</div>		
2.X. FURTHER DESCRIPTION <input checked="" type="checkbox"/> (SEE CONTINUATION SHEET)		2.Y. DESCRIPTION OF ENVIRONMENT AND OUTBUILDINGS <input type="checkbox"/> (SEE CONTINUATION SHEET)		
2.Z. SOURCES OF INFORMATION <input checked="" type="checkbox"/> (SEE CONTINUATION SHEET)		PREPARED BY Becker / Millstein		ORGANIZATION Architectural and Art Historical Research P.O. Box 22551, Kansas City, MO 64113
				DATE 8/93

MISSOURI HISTORIC BUILDING INVENTORY FORM - CONTINUATION SHEET

PAGE NO.

REFERENCE NUMBER	A. HISTORIC NAME	B. COUNTY	C. ADDRESS
	St. Stanislaus Parsonage	095	6808 East 18th Street
<p>T. Father Francis L. Polcyn moved five times before this residence was built in 1923, as the parsonage of St. Stanislaus Church. The integrity of this residence remains intact.</p> <p>2X. The main elevation faces south. Additional features include a full-width porch with battered piers and stone plinths; off-centered entry with sidelights, open wooden railing; fixed and double-hung sash windows. Prominent gabled dormer. Shed roofed porch unit, rear elevation is original.</p>			



MISSOURI HISTORIC PROPERTY INVENTORY FORM

JA-AS-032-008

REFERENCE NUMBER 93JAD305		A. HISTORIC NAME Walnut Grove Baptist Church/Walrond Calvary Baptist Mission					
B. COUNTY 095 Jackson		C. OTHER NAME(S) Jackson Memorial Tabernacle / Jackson Memorial Freewill Baptist Church					
D. ADDRESS 3109 E. 19th St.			E. CITY Kansas City		F. VICINITY <input type="checkbox"/>	G. RESTRICTED	H. ACREAGE
I. SECTION 10	J. TOWNSHIP 49N	K. RANGE 33W	L. SPANISH LAND GRANT	M. QUARTER SECTIONS	N. OWNERSHIP <input checked="" type="checkbox"/> PRIVATE <input type="checkbox"/> LOCAL <input type="checkbox"/> STATE <input type="checkbox"/> FEDERAL <input type="checkbox"/> MIXED		
O. AGENCY(S) 1.				2.			
P. UTM ZONE	EASTING	NORTHING		USGS QUADRANGLE	Q. AREA(S) OF SIGNIFICANCE/CONTEXT(S)		
1. <input type="text"/>	/ / / / /	/ / / / /			1. <input type="text"/>		
2. <input type="text"/>	/ / / / /	/ / / / /			2. <input type="text"/>		
3. <input type="text"/>	/ / / / /	/ / / / /			3. <input type="text"/>		
4. <input type="text"/>	/ / / / /	/ / / / /			4. <input type="text"/>		
R. SIGNIFICANT PERSON(S)			T. SIGNIFICANCE				
1.							
2.							
3.							
S. SIGNIFICANT EVENT DATE(S)							
1. C. 1908							
2. C. 1920s			<input checked="" type="checkbox"/> SEE CONTINUATION SHEET				

MO 780-1257 (5-92)

MISSOURI DEPARTMENT OF NATURAL RESOURCES
HISTORIC PRESERVATION PROGRAMP.O. BOX 176
JEFFERSON CITY, MO 65102

E-42

2.A. ARCHITECT/BUILDER/DESIGNER/ENGINEER				
1. _____		2. _____		3. _____
2.B. ARCHITECTURAL STYLE			2.C. VERNACULAR TYPE	
_____			7 2 Gable End	
2.D. CONSTRUCTION DATE (CIRCA)		2.E. ALTERATION DATE		
C. 1908		1. C. 1920s 2. _____ 3. _____ 4. _____ 5. _____		
2.F. RECONSTRUCTION DATE (CIRCA)	2.G. DATE MOVED	2.H. DESTRUCTION DATE	2.I. OWNER'S NAME & ADDRESS (IF DIFFERENT)	
2.J. HISTORIC FUNCTION				
1. 0 6 religion 2. _____ 3. _____ 4. _____ 5. _____				
2.K. HISTORIC SUBFUNCTION				
1. 0 6 A church 2. _____ 3. _____ 4. _____ 5. _____				
2.L. NO. OF ANCILLARY STRUCTURES		2.M. RESOURCE TYPE		2.N. STORIES
		<input checked="" type="checkbox"/> BUILDING <input type="checkbox"/> SITE <input type="checkbox"/> STRUCTURE <input type="checkbox"/> OBJECT		1. 1 2. _____ 3. _____
2.O. STRUCTURAL SYSTEMS		2.P. EXTERIOR WALL MATERIALS		2.Q. OTHER MATERIALS
1. P F platform frame		1. 9 9 (masonite)		1. _____ 3. _____
2. _____		2. 2 0 wood		2. _____ 4. _____
2.R. ROOF SHAPES		2.S. ROOF MATERIALS		2.T. ROOF FEATURES
1. G B gable		1. 6 3 asphalt		1. _____ 4. _____
2. _____		2. _____		2.U. FOUNDATION MATERIALS
3. _____		3. _____		
2.V. PORCHES				2.W. PLAN
1. _____ 2. _____ 3. _____				R G rectangular
2.X. FURTHER DESCRIPTION		2.Y. DESCRIPTION OF ENVIRONMENT AND OUTBUILDINGS		
<input checked="" type="checkbox"/> (SEE CONTINUATION SHEET)		<input type="checkbox"/> (SEE CONTINUATION SHEET)		
2.Z. SOURCES OF INFORMATION		PREPARED BY		ORGANIZATION
<input checked="" type="checkbox"/> (SEE CONTINUATION SHEET)		Becker / Millstein		Architectural and Art Historical Research P.O. Box 22551, Kansas City, MO 64113
				DATE
				10/93

MISSOURI HISTORIC BUILDING INVENTORY FORM - CONTINUATION SHEET

PAGE NO.

REFERENCE NUMBER	A. HISTORIC NAME	B. COUNTY	C. ADDRESS
	Walnut Grove Baptist Church/ Walrond Calvary Bapt. Mission	095	3109 E. 19th Street
<p>T. It appears that the first congregation to occupy this building was the Walnut Grove Baptist Church. Renovations/Additions to the building were probably made in the 1920s by the Walrond Calvary Baptist Church; at this time the roof was raised and a steeper, higher gable was added. Since the 1920s, several congregations have occupied this building.</p> <p>2X. The main elevation faces north. Centrally-placed wooden, double-door entrance placed beneath shed roof with wooden supports. Fenestration at main elevation is casement style and double-hung sash with wooden surrounds. Fenestration at south and west elevation is multipaned fixed with wooden surrounds. Additional entrances, south and west facades</p> <p>2Z. <u>City Directory</u> 1905-1912; 1920s <u>Sanborn Map</u> 1909</p>			



MISSOURI HISTORIC PROPERTY INVENTORY FORM

JA-AS-032-009

REFERENCE NUMBER 93JA0303		A. HISTORIC NAME Van Brunt Boulevard Presbyterian Church							
B. COUNTY 0195 Jackson		C. OTHER NAME(S)							
D. ADDRESS 5205 East 23rd Street				E. CITY Kansas City		F. VICINITY <input type="checkbox"/>	G. RESTRICTED	H. ACREAGE	
I. SECTION 11	J. TOWNSHIP 49N	K. RANGE 33W	L. SPANISH LAND GRANT	M. QUARTER SECTIONS	N. OWNERSHIP <input checked="" type="checkbox"/> PRIVATE <input type="checkbox"/> LOCAL <input type="checkbox"/> STATE <input type="checkbox"/> FEDERAL <input type="checkbox"/> MIXED				
O. AGENCY(S) 1.					2.				
P. UTM ZONE	EASTING		NORTHING		USGS QUADRANGLE		Q. AREA(S) OF SIGNIFICANCE/CONTEXT(S)		
1. <input type="text"/>	/ / / / /		/ / / / /				1. 030 architecture		
2. <input type="text"/>	/ / / / /		/ / / / /				2. <input type="text"/>		
3. <input type="text"/>	/ / / / /		/ / / / /				3. <input type="text"/>		
4. <input type="text"/>	/ / / / /		/ / / / /				4. <input type="text"/>		
R. SIGNIFICANT PERSON(S)			T. SIGNIFICANCE						
1.									
2.									
3.									
S. SIGNIFICANT EVENT DATE(S)									
1. 1932-1933			<input checked="" type="checkbox"/> SEE CONTINUATION SHEET						
2.									

2.A. ARCHITECT/BUILDER/DESIGNER/ENGINEER				
1. Felt, Dunham and Kriehn, archts.		2.		3.
2.B. ARCHITECTURAL STYLE			2.C. VERNACULAR TYPE	
[] [] []			7 2 gable end	
2.D. CONSTRUCTION DATE (CIRCA)		2.E. ALTERATION DATE		
1932-1933		1. 2. 3. 4. 5.		
2.F. RECONSTRUCTION DATE (CIRCA)	2.G. DATE MOVED	2.H. DESTRUCTION DATE	2.I. OWNER'S NAME & ADDRESS (IF DIFFERENT)	
2.J. HISTORIC FUNCTION				
1. [] [] 0 6 religion 2. [] [] [] 3. [] [] [] 4. [] [] [] 5. [] [] []				
2.K. HISTORIC SUBFUNCTION				
1. [] [] 0 6 A church 2. [] [] [] 3. [] [] [] 4. [] [] [] 5. [] [] []				
2.L. NO. OF ANCILLARY STRUCTURES		2.M. RESOURCE TYPE		2.N. STORIES
		<input checked="" type="checkbox"/> BUILDING <input type="checkbox"/> SITE <input type="checkbox"/> STRUCTURE <input type="checkbox"/> OBJECT		1. 2 2. 3.
2.O. STRUCTURAL SYSTEMS		2.P. EXTERIOR WALL MATERIALS		2.Q. OTHER MATERIALS
1. [] [] B F balloon frame		1. [] [] 3 0 brick		1. [] [] 6 1 stucco 3. [] [] []
2. [] [] []		2. [] [] 2 0 wood		2. [] [] [] 4. [] [] []
2.R. ROOF SHAPES		2.S. ROOF MATERIALS		2.T. ROOF FEATURES
1. [] [] G B gable		1. [] [] 6 2 terra cotta		1. [] [] D R dormer 4. [] [] []
2. [] [] F T flat		2. [] [] 9 0 synthetic		2.U. FOUNDATION MATERIALS
3. [] [] []		3. [] [] []		1. [] [] 6 5 concrete
2.V. PORCHES				2.W. PLAN
1. [] [] A w awning 2. [] [] [] 3. [] [] []				[] [] R irregular
2.X. FURTHER DESCRIPTION		2.Y. DESCRIPTION OF ENVIRONMENT AND OUTBUILDINGS		
<input checked="" type="checkbox"/> (SEE CONTINUATION SHEET)		<input type="checkbox"/> (SEE CONTINUATION SHEET)		
2.Z. SOURCES OF INFORMATION		PREPARED BY	ORGANIZATION	DATE
<input checked="" type="checkbox"/> (SEE CONTINUATION SHEET)		Becker / Millstein	Architectural and Art Historical Research P.O. Box 22551, Kansas City, MO 64113	8/93

MISSOURI HISTORIC BUILDING INVENTORY FORM - CONTINUATION SHEET

PAGE NO.

REFERENCE NUMBER	A. HISTORIC NAME	B. COUNTY	C. ADDRESS
	Van Brunt Boulevard Presbyterian Church	095	5201-05 East 23rd Street
<p>T. The Van Brunt Presbyterian Church was formed when the Benton and East Side Churches merged. Construction of the new church began in the fall of 1932; the cornerstone was laid on Oct. 30, 1932, shortly after the basement was completed. The dedication ceremony was held on March 5, 1933. Originally planned by the architects was a second unit which was completed in the summer of 1933.</p> <p>2X. The main elevation faces north. Additional features include non-original paneled wooden double-doors placed beneath a non-original canopy. Fenestration at the brick faced units include multipaned casement style and fixed with concrete lug sills. Ribbonded art glass unit with cast-stone Gibbs surround at principal gable. West unit features a secondary entry placed in a cast-stone segmental arch with Gibbs surround. Brick buttressing with cast stone amortizements.</p> <p>2Z. Building Permit #15708. <u>Kansas City Times</u>, Oct. 31, 1932. <u>Kansas City Star</u>, March 5, 1933. <u>MIDWEST CONTRACTOR</u>, Oct. 3, 1931, p 32</p>			



MISSOURI HISTORIC PROPERTY INVENTORY FORM

JA-AS-032-010

REFERENCE NUMBER 79JA 0077		A. HISTORIC NAME First Mexican Baptist Church and Mission Center						
B. COUNTY 095 Jackson		C. OTHER NAME(S) First Mexican Baptist Church						
D. ADDRESS 801 West 23rd Street Trafficway				E. CITY Kansas City		F. VICINITY <input type="checkbox"/>	G. RESTRICTED	H. ACREAGE
I. SECTION 7	J. TOWNSHIP 49N	K. RANGE 33W	L. SPANISH LAND GRANT	M. QUARTER SECTIONS	N. OWNERSHIP <input checked="" type="checkbox"/> PRIVATE <input type="checkbox"/> LOCAL <input type="checkbox"/> STATE <input type="checkbox"/> FEDERAL <input type="checkbox"/> MIXED			
O. AGENCY(S) 1.				2.				
P. UTM ZONE	EASTING	NORTHING	USGS QUADRANGLE			Q. AREA(S) OF SIGNIFICANCE/CONTEXT(S)		
1. <input type="text"/>	/ / / / /	/ / / / /				1. 030 — architecture		
2. <input type="text"/>	/ / / / /	/ / / / /				2. 134 ethnic heritage - Hispanic		
3. <input type="text"/>	/ / / / /	/ / / / /				3. <input type="text"/>		
4. <input type="text"/>	/ / / / /	/ / / / /				4. <input type="text"/>		
R. SIGNIFICANT PERSON(S) 1. Fuller, A. B.			T. SIGNIFICANCE					
2.								
3.								
S. SIGNIFICANT EVENT DATE(S) 1. 1945-46								
2.			<input checked="" type="checkbox"/> SEE CONTINUATION SHEET					

W-1

2.A. ARCHITECT/BUILDER/DESIGNER/ENGINEER				
1. Fuller, A. B., archt.		2. Hucke, C. P. bldr		3.
2.B. ARCHITECTURAL STYLE 55 6 Mission/Revival <i>Spanish</i>			2.C. VERNACULAR TYPE [][]	
2.D. CONSTRUCTION DATE (CIRCA) 1945-46		2.E. ALTERATION DATE 1. 2. 3. 4. 5.		
2.F. RECONSTRUCTION DATE (CIRCA)	2.G. DATE MOVED	2.H. DESTRUCTION DATE	2.I. OWNER'S NAME & ADDRESS (IF DIFFERENT)	
2.J. HISTORIC FUNCTION 1. [][] 0 6 religion 2. [][][] 3. [][][] 4. [][][] 5. [][][]				
2.K. HISTORIC SUBFUNCTION 1. [][] 0 6 A church 2. [][][] 3. [][][] 4. [][][] 5. [][][]				
2.L. NO. OF ANCILLARY STRUCTURES		2.M. RESOURCE TYPE <input checked="" type="checkbox"/> BUILDING <input type="checkbox"/> SITE <input type="checkbox"/> STRUCTURE <input type="checkbox"/> OBJECT		2.N. STORIES 1. <u> 2 </u> 2. <u> </u> 3. <u> </u>
2.O. STRUCTURAL SYSTEMS 1. [][] P B post and beam 2. [][] C B concrete block		2.P. EXTERIOR WALL MATERIALS 1. [][] 6 1 stucco 2. [][] 6 5 concrete		
2.R. ROOF SHAPES 1. [][] I G intersecting gable 2. [][][] 3. [][][]		2.Q. OTHER MATERIALS 1. [][] 2 0 wood 3. [][][] 2. [][][] 4. [][][]		
2.S. ROOF MATERIALS 1. [][] 6 4 asbestos 2. [][][] 3. [][][]		2.T. ROOF FEATURES 1. [][][] 4. [][][]		
		2.U. FOUNDATION MATERIALS 1. [][] 6 5 concrete 2. [][][]		
2.V. PORCHES 1. [][][] 2. [][][] 3. [][][]				2.W. PLAN [][] T S T-shpae
2.X. FURTHER DESCRIPTION <input checked="" type="checkbox"/> (SEE CONTINUATION SHEET)		2.Y. DESCRIPTION OF ENVIRONMENT AND OUTBUILDINGS <input type="checkbox"/> (SEE CONTINUATION SHEET)		
2.Z. SOURCES OF INFORMATION <input checked="" type="checkbox"/> (SEE CONTINUATION SHEET)		PREPARED BY Becker / Millstein		ORGANIZATION Architectural and Art Historical Research P.O. Box 22551, Kansas City, MO 64113
				DATE 5/93

REFERENCE NUMBER	A. HISTORIC NAME	B. COUNTY	C. ADDRESS
	First Mexican Baptist Church and Mission Center	095	801 West 23rd Street Trafficway

- T. The church was built by the Kansas City Baptist Union at a cost of \$20,000. The church was designed by the architect A. B. Fuller and built in 1945-46. It was built as a mission to serve the hispanic community.
- 2X. The main facade faces north. Additional features of the church include central projection housing entrance and oculus paned color glass window; entrance, recessed double wooden doors with two lights, colored glass fanlight above, remaining fenestration 6/6 and 12/16 colored glass double hung sash windows with concrete lug sills; cut stone parapet with decorative cross centrally placed. Basement fenestration (east elevation) 12/12 double hung sash. Cornerstone northeast corner- "Baptist Mexican Church and Mission Center 1945".
- 2Z. Building Permit #16093.
Mid-WEST CONTRACTOR, Jan 11, 1945, Feb 2, 1945



FIRST BAPTIST CHURCH
1858
1859
1860
1861
1862
1863
1864
1865
1866
1867
1868
1869
1870
1871
1872
1873
1874
1875
1876
1877
1878
1879
1880
1881
1882
1883
1884
1885
1886
1887
1888
1889
1890
1891
1892
1893
1894
1895
1896
1897
1898
1899
1900
1901
1902
1903
1904
1905
1906
1907
1908
1909
1910
1911
1912
1913
1914
1915
1916
1917
1918
1919
1920
1921
1922
1923
1924
1925
1926
1927
1928
1929
1930
1931
1932
1933
1934
1935
1936
1937
1938
1939
1940
1941
1942
1943
1944
1945
1946
1947
1948
1949
1950
1951
1952
1953
1954
1955
1956
1957
1958
1959
1960
1961
1962
1963
1964
1965
1966
1967
1968
1969
1970
1971
1972
1973
1974
1975
1976
1977
1978
1979
1980
1981
1982
1983
1984
1985
1986
1987
1988
1989
1990
1991
1992
1993
1994
1995
1996
1997
1998
1999
2000
2001
2002
2003
2004
2005
2006
2007
2008
2009
2010
2011
2012
2013
2014
2015
2016
2017
2018
2019
2020
2021
2022
2023
2024
2025
2026
2027
2028
2029
2030
2031
2032
2033
2034
2035
2036
2037
2038
2039
2040
2041
2042
2043
2044
2045
2046
2047
2048
2049
2050
2051
2052
2053
2054
2055
2056
2057
2058
2059
2060
2061
2062
2063
2064
2065
2066
2067
2068
2069
2070
2071
2072
2073
2074
2075
2076
2077
2078
2079
2080
2081
2082
2083
2084
2085
2086
2087
2088
2089
2090
2091
2092
2093
2094
2095
2096
2097
2098
2099
2100



MISSOURI HISTORIC PROPERTY INVENTORY FORM

JA-AS-032-011

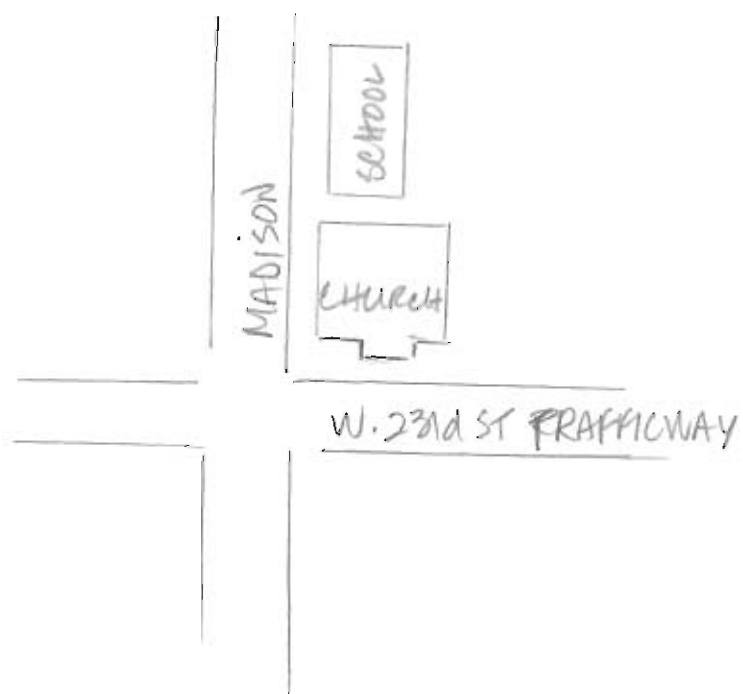
REFERENCE NUMBER 79JA0078		A. HISTORIC NAME Swedish Evangelical Lutheran Immanuel Church							
B. COUNTY 095 Jackson		C. OTHER NAME(S) Our Lady of Guadalupe Shrine <i>Church</i>							
D. ADDRESS 901 W. 23rd St. Trafficway				E. CITY Kansas City		F. VICINITY <input type="checkbox"/>		G. RESTRICTED	H. ACREAGE
I. SECTION 7	J. TOWNSHIP 49N	K. RANGE 33W	L. SPANISH LAND GRANT		M. QUARTER SECTIONS	N. OWNERSHIP <input checked="" type="checkbox"/> PRIVATE <input type="checkbox"/> LOCAL <input type="checkbox"/> STATE <input type="checkbox"/> FEDERAL <input type="checkbox"/> MIXED			
O. AGENCY(S) 1.					2.				
P. UTM ZONE	EASTING		NORTHING		USGS QUADRANGLE		Q. AREA(S) OF SIGNIFICANCE/CONTEXT(S)		
1. <input type="text"/>	/ / / / /		/ / / / /				1. 030 Architecture		
2. <input type="text"/>	/ / / / /		/ / / / /				2. 134 Ethnic heritage - Hispanic		
3. <input type="text"/>	/ / / / /		/ / / / /				3. 133 <i>ethnic heritage - European</i>		
4. <input type="text"/>	/ / / / /		/ / / / /				4. <input type="text"/>		
R. SIGNIFICANT PERSON(S) 1. Van Brunt & Howe				T. SIGNIFICANCE					
2.									
3.									
S. SIGNIFICANT EVENT DATE(S) 1. 1900-1913				<input type="checkbox"/> SEE CONTINUATION SHEET					
2. 1919, 1990									

2.A. ARCHITECT/BUILDER/DESIGNER/ENGINEER				
1. Van Brunt & Howe, archt		2.		3.
2.B. ARCHITECTURAL STYLE 54 Late Gothic Revival			2.C. VERNACULAR TYPE 70 center steeple	
2.D. CONSTRUCTION DATE (CIRCA) 1900-1913		2.E. ALTERATION DATE		
		1.	2.	3.
2.F. RECONSTRUCTION DATE (CIRCA)		2.G. DATE MOVED	2.H. DESTRUCTION DATE	2.I. OWNER'S NAME & ADDRESS (IF DIFFERENT)
2.J. HISTORIC FUNCTION				
1. 06 religion 2. 3. 4. 5.				
2.K. HISTORIC SUBFUNCTION				
1. 06A church 2. 3. 4. 5.				
2.L. NO. OF ANCILLARY STRUCTURES		2.M. RESOURCE TYPE <input checked="" type="checkbox"/> BUILDING <input type="checkbox"/> SITE <input type="checkbox"/> STRUCTURE <input type="checkbox"/> OBJECT		2.N. STORIES 1. 2 2. 3.
2.O. STRUCTURAL SYSTEMS		2.P. EXTERIOR WALL MATERIALS		2.Q. OTHER MATERIALS
1. LS load bearing stone		1. 40 stone		1. 3.
2.		2.		2. 4.
2.R. ROOF SHAPES		2.S. ROOF MATERIALS		2.T. ROOF FEATURES
1. GB gable		1. 64 asbestos		1. ST steeple 4.
2. PR parapet		2.		2. BL belfry
3.		3.		3.
2.V. PORCHES				2.U. FOUNDATION MATERIALS
1. 2. 3.				1. 40 stone
				2.
2.W. PLAN RC rectangle				
2.X. FURTHER DESCRIPTION <input type="checkbox"/> (SEE CONTINUATION SHEET)		2.Y. DESCRIPTION OF ENVIRONMENT AND OUTBUILDINGS <input type="checkbox"/> (SEE CONTINUATION SHEET)		
2.Z. SOURCES OF INFORMATION <input checked="" type="checkbox"/> (SEE CONTINUATION SHEET)		PREPARED BY Becker / Millstein		ORGANIZATION Architectural and Art Historical Research P.O. Box 22551, Kansas City, MO 64113
				DATE 5/93


REFERENCE NUMBER	A. HISTORIC NAME	B. COUNTY	C. ADDRESS
	Swedish Evangelical Lutheran Church	095	901 West 23rd Street Trafficway

- T. This church was originally the Swedish Evangelical Lutheran Emmanuel Church. It cost \$100,000 to construct. The cornerstone was laid Oct. 28, 1900. The superstructure was completed in 1913. The church was sold Sept. 11, 1919 at a cost of \$18,000. The Catholic Church Extension Society contributed \$500.00 towards the purchase price. This is perhaps the first project the Extension Society funded in the diocese. On Oct. 5, 1919, the church was formally opened for Catholic worship and has served the Hispanic community since that time. In 1990, the parish was consolidated with the Sacred Heart Parish. Our Lady of Guadalupe Parish was established in June, 1914, with Father Muñoz, a priest exiled from Mexico, as pastor. A school was built to the south of the church in 1926 and opened the following year.
- 2X. Main facade faces north. Additional features include central steeple with belfry; louvered opening in pointed arch with cut stone lintel and drip stone in steeple tower; buttress with cut stone trim, stained glass sash windows with cut stone sills and stone lintels with cut stone keystone and skewbacks; two story central crenelated projection houses rosette window within cut stone surround and main entrance; entrance, recessed, paired, wood panel doors with single light; stained glass tympanum; cut stone arch lintel with drip stone; decorative buttress with cut stone flank main projection, stone urn on cornice table above entrance. Stone retaining wall and iron fence run along the property.
- 2Z. Kansas City Star, Oct. 27, 1900, p. 10
Kansas City Post, Sept. 8, 1928.
Kansas City Post, Dec. 17, 1927.
Kansas City Archt/Bldr., Dec. 1900, p. 350.
Catholic Churches and Institutions in the Diocese of Kansas City and Leavenworth

INTERIOR: PRESSED METAL CEILING; CENTER STEEPLE ENTRY; CENTER AISLE



SWEDISH EVANGELICAL LUTHERAN IMMANUEL/
OUR LADY OF GUADALUPE SHRINE CHURCH/SCHOOL





MISSOURI HISTORIC PROPERTY INVENTORY FORM

JA-AS-032-012

REFERENCE NUMBER 79JA 0080		A. HISTORIC NAME Mexican Institute Chapel/Mexican Christian Church							
B. COUNTY 0 9 5 Jackson		C. OTHER NAME(S) Iglesia Alta Vista Christian Church (disciples of Christ)							
D. ADDRESS 1201 West 23rd Street				E. CITY Kansas City			F. VICINITY <input type="checkbox"/>	G. RESTRICTED	H. ACREAGE
I. SECTION 7	J. TOWNSHIP 49N	K. RANGE 33W	L. SPANISH LAND GRANT		M. QUARTER SECTIONS		N. OWNERSHIP <input checked="" type="checkbox"/> PRIVATE <input type="checkbox"/> LOCAL <input type="checkbox"/> STATE <input type="checkbox"/> FEDERAL <input type="checkbox"/> MIXED		
O. AGENCY(S) 1.					2.				
P. UTM ZONE	EASTING		NORTHING		USGS QUADRANGLE		Q. AREA(S) OF SIGNIFICANCE/CONTEXT(S)		
1. <input type="text"/>	/ / / / /		/ / / / /				1. 0 3 0 architecture		
2. <input type="text"/>	/ / / / /		/ / / / /				2. 1 3 4 Ethnic heritage-Hispanic		
3. <input type="text"/>	/ / / / /		/ / / / /				3. 280 Social History		
4. <input type="text"/>	/ / / / /		/ / / / /				4. <input type="text"/>		
R. SIGNIFICANT PERSON(S) 1. 2. 3.				T. SIGNIFICANCE					
S. SIGNIFICANT EVENT DATE(S) 1. 1931									
2. 1952									
<input checked="" type="checkbox"/> SEE CONTINUATION SHEET									

MO 780-1257 (5-92)

MISSOURI DEPARTMENT OF NATURAL RESOURCES
HISTORIC PRESERVATION PROGRAM

P.O. BOX 176
JEFFERSON CITY, MO 65102

W-4

2.A. ARCHITECT/BUILDER/DESIGNER/ENGINEER				
1. <u>FELT, J.H.</u>		2. <u>Greitag, F. H., bldr.</u>		3. <u>Elliot Construction Co. (1959)</u>
2.B. ARCHITECTURAL STYLE			2.C. VERNACULAR TYPE	
<u>5 5</u> Spanish Revival			<u>7 2</u> GABLED END	
2.D. CONSTRUCTION DATE (CIRCA)		2.E. ALTERATION DATE		
<u>1931</u>		1. 2. 3. 4. 5.		
2.F. RECONSTRUCTION DATE (CIRCA)	2.G. DATE MOVED	2.H. DESTRUCTION DATE	2.I. OWNER'S NAME & ADDRESS (IF DIFFERENT)	
2.J. HISTORIC FUNCTION				
1. <u>0 6</u> religion 2. <u> </u> 3. <u> </u> 4. <u> </u> 5. <u> </u>				
2.K. HISTORIC SUBFUNCTION				
1. <u>0 6 A</u> church 2. <u> </u> 3. <u> </u> 4. <u> </u> 5. <u> </u>				
2.L. NO. OF ANCILLARY STRUCTURES		2.M. RESOURCE TYPE		2.N. STORIES
		<input checked="" type="checkbox"/> BUILDING <input type="checkbox"/> SITE <input type="checkbox"/> STRUCTURE <input type="checkbox"/> OBJECT		1. <u>2</u> 2. 3.
2.O. STRUCTURAL SYSTEMS		2.P. EXTERIOR WALL MATERIALS		2.Q. OTHER MATERIALS
1. <u>C B</u> concrete block		1. <u>6 1</u> stucco		1. <u>6 5</u> concrete 3. <u> </u>
2. <u> </u>		2. <u> </u>		2. <u> </u> 4. <u> </u>
2.R. ROOF SHAPES		2.S. ROOF MATERIALS		2.T. ROOF FEATURES
1. <u>G B</u> gable		1. <u>6 2</u> terra cotta		1. <u>B L</u> belfry 4. <u> </u>
2. <u> </u>		2. <u> </u>		2.U. FOUNDATION MATERIALS
3. <u> </u>		3. <u> </u>		
2.V. PORCHES				2.W. PLAN
1. <u> </u> 2. <u> </u> 3. <u> </u>				<u>L S</u> L-shaped
2.X. FURTHER DESCRIPTION			2.Y. DESCRIPTION OF ENVIRONMENT AND OUTBUILDINGS	
<input checked="" type="checkbox"/> (SEE CONTINUATION SHEET)			<input type="checkbox"/> (SEE CONTINUATION SHEET)	
2.Z. SOURCES OF INFORMATION		PREPARED BY		ORGANIZATION
<input checked="" type="checkbox"/> (SEE CONTINUATION SHEET)		Becker / Millstein		Architectural and Art Historical Research P.O. Box 22551, Kansas City, MO 64113
DATE				5/93

REFERENCE NUMBER	A. HISTORIC NAME	B. COUNTY	C. ADDRESS
	Mexican Institute Chapel/ Mexican Christian Church	095	1201 W. 23rd St.
<p>T. The church was built by ^{L B}F. H. Greitag at a cost of \$10,000. The church was the first of a group planned by the Christian Woman's Council of Jackson County. In 1952-53, the Hiram Elliott Memorial building was added to the west and adjoins the church. It was constructed to house classrooms, youth chapel, social hall and storeroom. The church is significant in the area of ethnic heritage--Hispanic. It was constructed to serve the Hispanic community. The church evolved as a result of the Mexican Christian Institute which began in 1913-1914 when a large number of Mexican railroad workers lost employment. The Christian Woman's Council opened a soup kitchen at 20th and Madison as a result. In 1931, the present church was built.</p> <p>2X. Main elevation faces north. Entrance--recessed, double doors are placed within gable projection; oculus window in gable; bell cot above multi-pane windows within rounded arch openings with concrete sills--east elevation; basement windows covered with ornate wrought iron security, 1952 addition--fenestration--double-hung rectangular wood sash windows, entrance--metal fire door--with "Hiram Elliott Memorial Hall" incised in tympanum</p> <p>2Z. BP# 15662 <u>Kansas City Times</u>, May 25, 1931 <u>Kansas City Star</u>, August 18, 1940</p>			



MISSOURI HISTORIC PROPERTY INVENTORY FORM

JA-AS-032-013

REFERENCE NUMBER 93JA0301		A. HISTORIC NAME Second Christian Church						
B. COUNTY 095 Jackson		C. OTHER NAME(S) Starlight Spiritual Church of Jesus Christ						
D. ADDRESS 1801 East 24th Street			E. CITY Kansas City			F. VICINITY <input type="checkbox"/>	G. RESTRICTED	H. ACREAGE
I. SECTION 9	J. TOWNSHIP 49N	K. RANGE 33W	L. SPANISH LAND GRANT	M. QUARTER SECTIONS	N. OWNERSHIP <input checked="" type="checkbox"/> PRIVATE <input type="checkbox"/> LOCAL <input type="checkbox"/> STATE <input type="checkbox"/> FEDERAL <input type="checkbox"/> MIXED			
O. AGENCY(S) 1.					2.			
P. UTM ZONE 1. <input type="text"/>	EASTING / / / / /		NORTHING / / / / /		USGS QUADRANGLE		Q. AREA(S) OF SIGNIFICANCE/CONTEXT(S) 1. 030 architecture	
2. <input type="text"/>	/ / / / /		/ / / / /				2. <input type="text"/> ethnic heritage - black	
3. <input type="text"/>	/ / / / /		/ / / / /				3. <input type="text"/>	
4. <input type="text"/>	/ / / / /		/ / / / /				4. <input type="text"/>	
R. SIGNIFICANT PERSON(S) 1. 2. 3.			T. SIGNIFICANCE					
S. SIGNIFICANT EVENT DATE(S) 1. 1914-15								
2.								
<input checked="" type="checkbox"/> SEE CONTINUATION SHEET								

MO 780-1257 (5-92)

MISSOURI DEPARTMENT OF NATURAL RESOURCES
HISTORIC PRESERVATION PROGRAMP.O. BOX 176
JEFFERSON CITY, MO 65102

E-38

2.A. ARCHITECT/BUILDER/DESIGNER/ENGINEER				
1.		2. Lucas, John, bldr.		3.
2.B. ARCHITECTURAL STYLE			2.C. VERNACULAR TYPE	
8-0 other			7-2 ⁷⁻³ gabled end / side steeple	
2.D. CONSTRUCTION DATE (CIRCA)		2.E. ALTERATION DATE		
1914-15		1. 0000 2. 3. 4. 5.		
2.F. RECONSTRUCTION DATE (CIRCA)	2.G. DATE MOVED	2.H. DESTRUCTION DATE	2.I. OWNER'S NAME & ADDRESS (IF DIFFERENT)	
2.J. HISTORIC FUNCTION				
1. 06 religion 2. 3. 4. 5.				
2.K. HISTORIC SUBFUNCTION				
1. 06 A church 2. 3. 4. 5.				
2.L. NO. OF ANCILLARY STRUCTURES		2.M. RESOURCE TYPE		2.N. STORIES
		<input checked="" type="checkbox"/> BUILDING <input type="checkbox"/> SITE <input type="checkbox"/> STRUCTURE <input type="checkbox"/> OBJECT		1. 2 2. 3.
2.O. STRUCTURAL SYSTEMS		2.P. EXTERIOR WALL MATERIALS		2.Q. OTHER MATERIALS
1. BF balloon frame		1. 30 brick		1. 40 stone 3. 4. 5.
2. 3.		2. 92 vinyl		2. 20 wood 4. 5.
2.R. ROOF SHAPES		2.S. ROOF MATERIALS		2.T. ROOF FEATURES
1. GB gable		1. 63 asphalt		1. TW tower 4. 5.
2. 3.		2. 3.		2.U. FOUNDATION MATERIALS
3. 4.		3. 4.		1. 40 stone 2. 3. 4. 5.
2.V. PORCHES				2.W. PLAN
1. Sit stoop 2. 3.				RG rectangular
2.X. FURTHER DESCRIPTION		2.Y. DESCRIPTION OF ENVIRONMENT AND OUTBUILDINGS		
<input checked="" type="checkbox"/> (SEE CONTINUATION SHEET)		<input type="checkbox"/> (SEE CONTINUATION SHEET)		
2.Z. SOURCES OF INFORMATION		PREPARED BY	ORGANIZATION	DATE
<input checked="" type="checkbox"/> (SEE CONTINUATION SHEET)		Becker / Millstein	Architectural and Art Historical Research P.O. Box 22551, Kansas City, MO 64113	10/93

MISSOURI HISTORIC BUILDING INVENTORY FORM - CONTINUATION SHEET

PAGE NO.

REFERENCE NUMBER	A. HISTORIC NAME	B. COUNTY	C. ADDRESS
	Second Christian Church	095	1801 East 24th Street
<p>T. Very little history has been found on this church. It appears that the church was built 1914-15. John Lucas was the builder. The cornerstone was laid May 24, 1914. The Starlight Spiritual Church of Jesus Christ has been using the building since 1950.</p> <p>2X. The main facade faces north. Additional features of this church include: square corner tower; entrance-paired doors located in tower; pediment with truss and supported by brackets over entrance; exposed stone basement; tripartite sash windows with continuous sill-main facade; 4/4 light, double-hung, sash windows-secondary facades; upper section of crenellated tower covered with siding; pointed arch vent windows gable end; gable end covered with siding; cornerstone reads "Second Christian Church May 24, 1914".</p> <p>2Z. Water Permit #54107</p>			



MISSOURI HISTORIC PROPERTY INVENTORY FORM

JA-AS-032-014

REFERENCE NUMBER 93JA0356		A. HISTORIC NAME Sacred Heart Parish Hall				
B. COUNTY 095 Jackson		C. OTHER NAME(S) Sacred Heart Parish Hall				
D. ADDRESS 814 West 26th Street		E. CITY Kansas City		F. VICINITY <input type="checkbox"/>	G. RESTRICTED <input type="checkbox"/>	H. ACREAGE <input type="checkbox"/>
I. SECTION 7	J. TOWNSHIP 49N	K. RANGE 33W	L. SPANISH LAND GRANT	M. QUARTER SECTIONS	N. OWNERSHIP <input checked="" type="checkbox"/> PRIVATE <input type="checkbox"/> LOCAL <input type="checkbox"/> STATE <input type="checkbox"/> FEDERAL <input type="checkbox"/> MIXED	
O. AGENCY(S) 1.			2.			
P. UTM ZONE 1. <input type="text"/>	EASTING / / / / /	NORTHING / / / / /	USGS QUADRANGLE		Q. AREA(S) OF SIGNIFICANCE/CONTEXT(S) 1. 030 architecture	
2. <input type="text"/>	/ / / / /	/ / / / /			2. <input type="text"/>	
3. <input type="text"/>	/ / / / /	/ / / / /			3. <input type="text"/>	
4. <input type="text"/>	/ / / / /	/ / / / /			4. <input type="text"/>	
R. SIGNIFICANT PERSON(S) 1. Brinkman, H. W. 2. 3.			T. SIGNIFICANCE			
S. SIGNIFICANT EVENT DATE(S) 1. 1922 2.			<input checked="" type="checkbox"/> SEE CONTINUATION SHEET			

2.A. ARCHITECT/BUILDER/DESIGNER/ENGINEER				
1. Brinkman, H.W.		2. Eldelman - Fleming Construction Co.		3.
2.B. ARCHITECTURAL STYLE			2.C. VERNACULAR TYPE	
8 0 other			7 9 other vernacular	
2.D. CONSTRUCTION DATE (CIRCA)		2.E. ALTERATION DATE		
1922		1. 1981 2. 3. 4. 5.		
2.F. RECONSTRUCTION DATE (CIRCA)	2.G. DATE MOVED	2.H. DESTRUCTION DATE	2.I. OWNER'S NAME & ADDRESS (IF DIFFERENT)	
2.J. HISTORIC FUNCTION				
1. 0 8 recreation 2. 3. 4. 5.				
2.K. HISTORIC SUBFUNCTION				
1. 0 8 B hall 2. 3. 4. 5.				
2.L. NO. OF ANCILLARY STRUCTURES		2.M. RESOURCE TYPE		2.N. STORIES
		<input checked="" type="checkbox"/> BUILDING <input type="checkbox"/> SITE <input type="checkbox"/> STRUCTURE <input type="checkbox"/> OBJECT		1. 2 2. 3.
2.O. STRUCTURAL SYSTEMS		2.P. EXTERIOR WALL MATERIALS		2.Q. OTHER MATERIALS
1. L B load bearing brick		1. 3 0 brick		1. 4 0 stone 3. 4.
2. 3.		2. 4 0 stone		2. 6 5 concrete 4. 5.
2.R. ROOF SHAPES		2.S. ROOF MATERIALS		2.T. ROOF FEATURES
1. O T other		1. 6 3 asphalt		1. 2. 3. 4. 5.
2. P R parapet		2. 3.		2.U. FOUNDATION MATERIALS
3. 4.		3. 4.		1. 4 0 stone
				2. 3 0 brick
2.V. PORCHES				2.W. PLAN
1. <i>AWL during</i> 2. 3. 4.				R C rectangle
2.X. FURTHER DESCRIPTION		2.Y. DESCRIPTION OF ENVIRONMENT AND OUTBUILDINGS		
<input checked="" type="checkbox"/> (SEE CONTINUATION SHEET)		<input type="checkbox"/> (SEE CONTINUATION SHEET) located east of Sacred Heart Church		
2.Z. SOURCES OF INFORMATION		PREPARED BY		ORGANIZATION
<input checked="" type="checkbox"/> (SEE CONTINUATION SHEET)		Becker / Millstein		Architectural and Art Historical Research P.O. Box 22551, Kansas City, MO 64113
DATE				5/93

MISSOURI HISTORIC BUILDING INVENTORY FORM - CONTINUATION SHEET

PAGE NO.

REFERENCE NUMBER	A. HISTORIC NAME	B. COUNTY	C. ADDRESS
	Sacred Heart Parish Hall	095	814 West 26th Street

- T. In 1906, Father Hogan, then pastor of Sacred Heart Church, purchased the lot across the street from the church. The parish hall was built on that site in 1922 at a cost of approximately \$35,000. At that time, the parish was noted for its Drama Club and with the construction of this building they then had a place to hold their productions. Later the hall was used as a diocesan center for CYC (Catholic Youth Council) activities. In 1980 the hall was closed due to high utility bills. On Aug. 29, 1981, the hall was rededicated. Over \$250,000 of improvements were made to the hall under the leadership of Robert Reeds, Kansas City Center Labor Council and Bill Dunn, Kansas City Labor-Management Council. The original stone trim was done by Trusswall Manufacturing Company.
- 2X. The main facade of this tapestry brick building faces south. Additional features include; original window opening in-filled with brick and industrial glass; concrete sills, rounded brick arch lintels with concrete keystone and skewbacks. Main entrance - paired double wooden doors, transom covered; entryway framed by stone pilasters supporting entablature with "Sacred Heart Parish Hall"; cut stone coursing, cut stone parapet.
- 2Z. Western Contractor, July 19, 1922, p. 36.



MISSOURI HISTORIC PROPERTY INVENTORY FORM

JA-AS-032-015

REFERENCE NUMBER 93JA0279		A. HISTORIC NAME Oakley Greendale Baptist Church							
B. COUNTY 0 9 5 Jackson		C. OTHER NAME(S) Greendale ME Baptist Church							
D. ADDRESS 5445 East 29th Street				E. CITY Kansas City			F. VICINITY <input type="checkbox"/>	G. RESTRICTED	H. ACREAGE
I. SECTION 14	J. TOWNSHIP 49N	K. RANGE 33W	L. SPANISH LAND GRANT		M. QUARTER SECTIONS		N. OWNERSHIP <input checked="" type="checkbox"/> PRIVATE <input type="checkbox"/> LOCAL <input type="checkbox"/> STATE <input type="checkbox"/> FEDERAL <input type="checkbox"/> MIXED		
O. AGENCY(S) 1.					2.				
P. UTM ZONE	EASTING		NORTHING		USGS QUADRANGLE		Q. AREA(S) OF SIGNIFICANCE/CONTEXT(S)		
1. <input type="text"/>	/ / / / /		/ / / / /				1. 0-3-0 architecture		
2. <input type="text"/>	/ / / / /		/ / / / /				2. <input type="text"/>		
3. <input type="text"/>	/ / / / /		/ / / / /				3. <input type="text"/>		
4. <input type="text"/>	/ / / / /		/ / / / /				4. <input type="text"/>		
R. SIGNIFICANT PERSON(S)				T. SIGNIFICANCE					
1.									
2.									
3.									
S. SIGNIFICANT EVENT DATE(S)									
1. 1936-1937									
2.				<input checked="" type="checkbox"/> SEE CONTINUATION SHEET					

2.A. ARCHITECT/BUILDER/DESIGNER/ENGINEER				
1. Arnold, W. J. (1936-1937)		2. Pemfel, H. D. (archt., 1948)		3.
2.B. ARCHITECTURAL STYLE		2.C. VERNACULAR TYPE		
[] [] []		[] [] 7 2 Gable End		
2.D. CONSTRUCTION DATE (CIRCA)		2.E. ALTERATION DATE		
1936-1937		1. 1948 2. 1961 3. 4. 5.		
2.F. RECONSTRUCTION DATE (CIRCA)	2.G. DATE MOVED	2.H. DESTRUCTION DATE	2.I. OWNER'S NAME & ADDRESS (IF DIFFERENT)	
2.J. HISTORIC FUNCTION				
1. [] [] 0 6 religion 2. [] [] [] 3. [] [] [] 4. [] [] [] 5. [] [] []				
2.K. HISTORIC SUBFUNCTION				
1. [] [] 0 6 A church 2. [] [] [] 3. [] [] [] 4. [] [] [] 5. [] [] []				
2.L. NO. OF ANCILLARY STRUCTURES		2.M. RESOURCE TYPE		2.N. STORIES
		<input checked="" type="checkbox"/> BUILDING <input type="checkbox"/> SITE <input type="checkbox"/> STRUCTURE <input type="checkbox"/> OBJECT		1. 2 2. 2 3.
2.O. STRUCTURAL SYSTEMS		2.P. EXTERIOR WALL MATERIALS		2.Q. OTHER MATERIALS
1. [] [] L B load bearing brick		1. [] [] 3 0 brick		1. [] [] 7 1 art glass 3. [] [] []
2. [] [] B F balloon frame		2. [] [] 4 0 stone		2. [] [] 6 5 concrete 4. [] [] []
2.R. ROOF SHAPES		2.S. ROOF MATERIALS		2.T. ROOF FEATURES
1. [] [] G B gable		1. [] [] 6 3 asphalt		1. [] [] D R dormer 4. [] [] []
2. [] [] F T flat		2. [] [] [] []		2. [] [] [] []
3. [] [] [] []		3. [] [] [] []		3. [] [] [] []
2.V. PORCHES				2.W. PLAN
1. [] [] C B central bay 2. [] [] [] 3. [] [] []				[] [] I R irregular
2.X. FURTHER DESCRIPTION		2.Y. DESCRIPTION OF ENVIRONMENT AND OUTBUILDINGS		
<input checked="" type="checkbox"/> (SEE CONTINUATION SHEET)		<input type="checkbox"/> (SEE CONTINUATION SHEET)		
2.Z. SOURCES OF INFORMATION		PREPARED BY	ORGANIZATION	DATE
<input checked="" type="checkbox"/> (SEE CONTINUATION SHEET)		Becker / Millstein	Architectural and Art Historical Research P.O. Box 22551, Kansas City, MO 64113	10/93

REFERENCE NUMBER	A. HISTORIC NAME	B. COUNTY	C. ADDRESS
	Oakley Greendale Baptist Church	095	5445 East 29th Street
<p>T. The plans for the "Greendale Baptist Church" were drawn by W. J. Arnold, architect, on July 9, 1936. Although the water permit lists a date of 8 March 1924 there is no evidence that plans were drawn or construction occurred that year. Arnold's 1936-1937 plan calls for a gable end front elevation and a rear apse, which is the way the building appears today. Alterations to the church were made in 1948.</p> <p>2X. The main elevation faces north. Additional features include a centrally-placed, non-original metal double-door entry placed within a non-original corrugated shed metal porch roof with metal supports. A series of concrete steps flanked by solid brick railings with concrete coping lead to the main entry. Fenestration at the main and east elevation is multipaned, art glass, casement type with brick sills. Basement level fenestration is multipaned, double-hung sash-type with concrete sills. Built on sloping site. Gabled entry, east elevation. South elevation features curved apse; fenestration is casement type. Brick buttressing and exposed rafter tails. Gabled dormer, west elevation. Modern brick addition, constructed 1961, with awning-type fenestration, west elevation.</p> <p>2Z. Building Permit #2370, 23432A. Water Permit #75943 March 8, 1924. <i>Plans. Western Manuscript Collection.</i></p>			



MISSOURI HISTORIC PROPERTY INVENTORY FORM

JA-AS-032-016

REFERENCE NUMBER 93JA0277		A. HISTORIC NAME <i>First</i> Full Gospel Tabernacle Assembly of God Church						
B. COUNTY 095 Jackson		C. OTHER NAME(S) <i>Corinthian Missionary Baptist Church</i> Palestine Missionary Baptist Church						
D. ADDRESS 3100 East 31st Street				E. CITY Kansas City		F. VICINITY <input type="checkbox"/>	G. RESTRICTED	H. ACREAGE
I. SECTION 15	J. TOWNSHIP 49N	K. RANGE 33W	L. SPANISH LAND GRANT		M. QUARTER SECTIONS	N. OWNERSHIP <input checked="" type="checkbox"/> PRIVATE <input type="checkbox"/> LOCAL <input type="checkbox"/> STATE <input type="checkbox"/> FEDERAL <input type="checkbox"/> MIXED		
O. AGENCY(S) 1.					2.			
P. UTM ZONE	EASTING		NORTHING		USGS QUADRANGLE	Q. AREA(S) OF SIGNIFICANCE/CONTEXT(S)		
1. <input type="text"/>	/ / / / /		/ / / / /			1. 030 architecture		
2. <input type="text"/>	/ / / / /		/ / / / /			2. <input type="text"/> ethnic heritage - black		
3. <input type="text"/>	/ / / / /		/ / / / /			3. <input type="text"/>		
4. <input type="text"/>	/ / / / /		/ / / / /			4. <input type="text"/>		
R. SIGNIFICANT PERSON(S)			T. SIGNIFICANCE					
1.								
2.								
3.								
S. SIGNIFICANT EVENT DATE(S)								
1. 1941								
2.								

☒ SEE CONTINUATION SHEET

2.A. ARCHITECT/BUILDER/DESIGNER/ENGINEER					
1. Grandstedt, John, archt.		2. Swan, Howard, bldr.		3.	
2.B. ARCHITECTURAL STYLE			2.C. VERNACULAR TYPE		
8 0 other			7 9 other vernacular		
2.D. CONSTRUCTION DATE (CIRCA)		2.E. ALTERATION DATE			
1941		1. 2. 3. 4. 5.			
2.F. RECONSTRUCTION DATE (CIRCA)		2.G. DATE MOVED	2.H. DESTRUCTION DATE	2.I. OWNER'S NAME & ADDRESS (IF DIFFERENT)	
2.J. HISTORIC FUNCTION					
1. 0 6 religion 2. 3. 4. 5.					
2.K. HISTORIC SUBFUNCTION					
1. 0 6 A church 2. 3. 4. 5.					
2.L. NO. OF ANCILLARY STRUCTURES		2.M. RESOURCE TYPE		2.N. STORIES	
		<input checked="" type="checkbox"/> BUILDING <input type="checkbox"/> SITE <input type="checkbox"/> STRUCTURE <input type="checkbox"/> OBJECT		1. 1 1/2 2. 3.	
2.O. STRUCTURAL SYSTEMS		2.P. EXTERIOR WALL MATERIALS		2.Q. OTHER MATERIALS	
1. B F balloon frame		1. 3 0 brick		1. 3 0 brick 3.	
2.		2. 4 0 stone		2. 4.	
2.R. ROOF SHAPES		2.S. ROOF MATERIALS		2.T. ROOF FEATURES	
1. F T flat		1. 6 3 asphalt		1. 4.	
2. P R		2.		2.U. FOUNDATION MATERIALS	
3.		3.		1. 4 0 stone	
2.V. PORCHES				2.W. PLAN	
1. A W awning 2. 3.				R C rectangular	
2.X. FURTHER DESCRIPTION			2.Y. DESCRIPTION OF ENVIRONMENT AND OUTBUILDINGS		
<input checked="" type="checkbox"/> (SEE CONTINUATION SHEET)			<input type="checkbox"/> (SEE CONTINUATION SHEET)		
2.Z. SOURCES OF INFORMATION		PREPARED BY		ORGANIZATION	
<input checked="" type="checkbox"/> (SEE CONTINUATION SHEET)		Becker / Millstein		Architectural and Art Historical Research P.O. Box 22551, Kansas City, MO 64113	
				DATE	
				8/93	

MISSOURI HISTORIC BUILDING INVENTORY FORM - CONTINUATION SHEET

PAGE NO.

REFERENCE NUMBER	A. HISTORIC NAME	B. COUNTY	C. ADDRESS
	Full Gospel Tabernacle Assembly of God Church	095	3100 East 31st Street
<p>T. This church was built for the Full Gospel Tabernacle First Assembly of God Church in 1941. The building was designed by John Grandstedt, architect, and built by Howard Swan, general contractor. In 1990 it was used by the Corinthian Baptist Church. Presently, it is used by the Palestine Missionary Baptist Church. The tabernacle cost approximately \$50,000 to construct and originally had a seating capacity 1,500 persons. The tabernacle was built under the leadership of Rev. Carl C. Walker, a "healing evangelist".</p> <p>2X. The main facade faces south. Additional features of this buff brick building include: seven-bay main facade; colored glass fixed light with four light transom and brick header sills, windows grouped in fours; full basement level exposed; course stone basement, fenestration in basement is 6/6 light, double-hung, sash windows, some basement windows have been covered with plywood or in filled with industrial glass, central bay projects and houses entrance, entrance are four multi-panel wood doors, above entrance are four openings with industrial glass; stone and tile coping, cornerstone reads "First Assembly of God 1941".</p> <p>2Z. Water Permit #30607 Building Permit #15988, 10842A <u>Mid-West Contractor</u>, July 28, 1941, June 25, 1941, p. 15. <u>Kansas City Star</u>, June 8, 1941.</p>			



MISSOURI HISTORIC PROPERTY INVENTORY FORM

5A-AS-032-017

REFERENCE NUMBER 93JA 0367		A. HISTORIC NAME Our Lady of Good Counsel School							
B. COUNTY 095 Jackson		C. OTHER NAME(S) vacant 609-611 Schaefel St.							
D. ADDRESS 609-611 West 39th Terrace				E. CITY Kansas City		F. VICINITY <input type="checkbox"/>	G. RESTRICTED	H. ACREAGE	
I. SECTION 19	J. TOWNSHIP 44N	K. RANGE 33W	L. SPANISH LAND GRANT	M. QUARTER SECTIONS	N. OWNERSHIP <input checked="" type="checkbox"/> PRIVATE <input type="checkbox"/> LOCAL <input type="checkbox"/> STATE <input type="checkbox"/> FEDERAL <input type="checkbox"/> MIXED				
O. AGENCY(S) 1.					2.				
P. UTM ZONE	EASTING		NORTHING		USGS QUADRANGLE		Q. AREA(S) OF SIGNIFICANCE/CONTEXT(S)		
1. <input type="text"/>	/ / / / /		/ / / / /				1. 030 architecture		
2. <input type="text"/>	/ / / / /		/ / / / /				2. <input type="text"/>		
3. <input type="text"/>	/ / / / /		/ / / / /				3. <input type="text"/>		
4. <input type="text"/>	/ / / / /		/ / / / /				4. <input type="text"/>		
R. SIGNIFICANT PERSON(S)			T. SIGNIFICANCE						
1. Miller, Opel & Tarbot									
2.									
3.									
S. SIGNIFICANT EVENT DATE(S)									
1. 1912									
2. 1958									

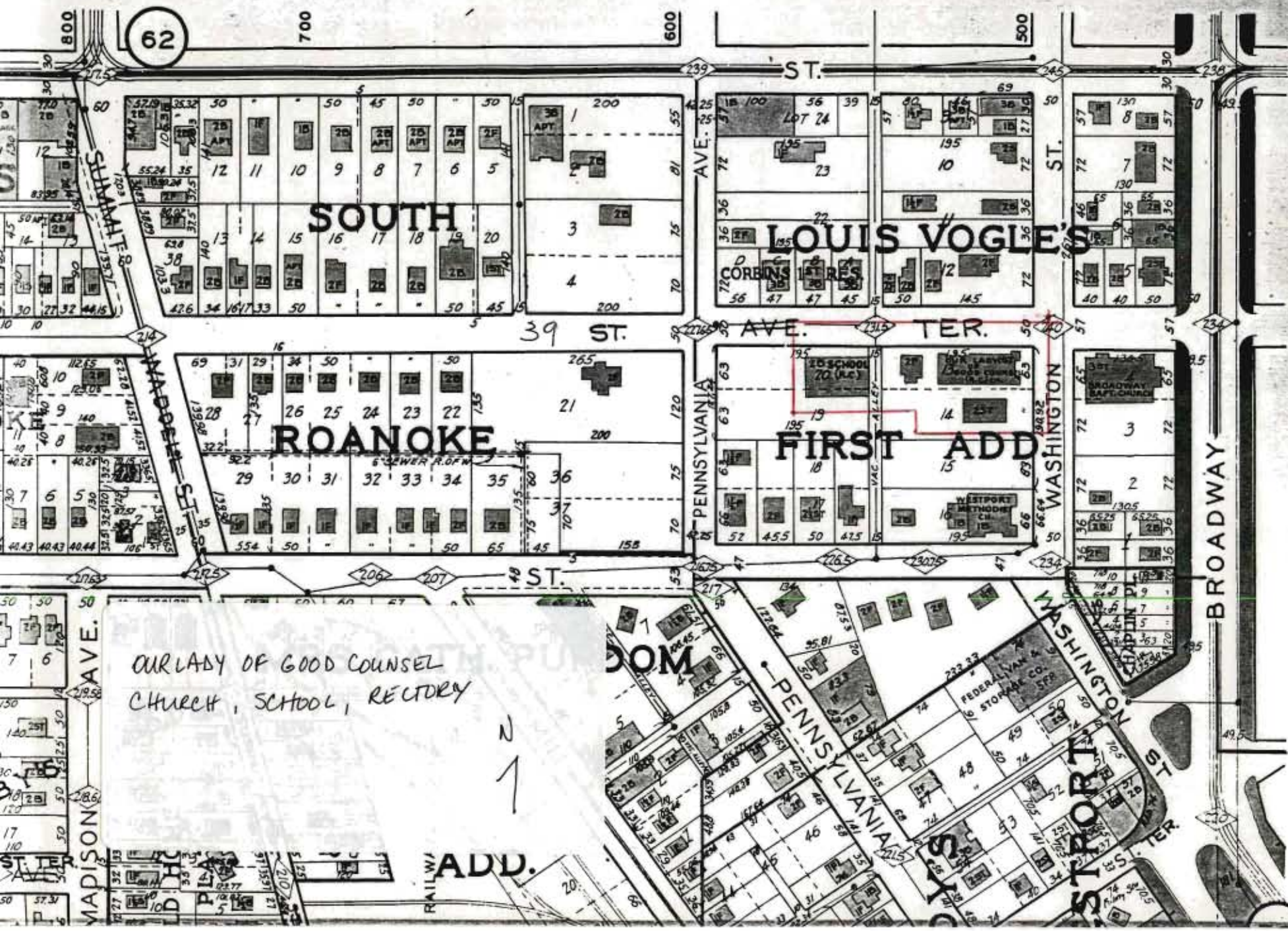
☒ SEE CONTINUATION SHEET

2.A. ARCHITECT/BUILDER/DESIGNER/ENGINEER				
1. Miller, Opel & Tarbet (1912)		2. Father Walsh, bidr.		3.
2.B. ARCHITECTURAL STYLE			2.C. VERNACULAR TYPE	
8-0 other			8 3 Four-over-Four	
2.D. CONSTRUCTION DATE (CIRCA)		2.E. ALTERATION DATE		
1912		1. 1958 2. 3. 4. 5.		
2.F. RECONSTRUCTION DATE (CIRCA)	2.G. DATE MOVED	2.H. DESTRUCTION DATE	2.I. OWNER'S NAME & ADDRESS (IF DIFFERENT)	
2.J. HISTORIC FUNCTION				
1. 0 6 religion 2. 3. 4. 5.				
2.K. HISTORIC SUBFUNCTION				
1. 0 6 C school 2. 3. 4. 5.				
2.L. NO. OF ANCILLARY STRUCTURES		2.M. RESOURCE TYPE		2.N. STORIES
		<input checked="" type="checkbox"/> BUILDING <input type="checkbox"/> SITE <input type="checkbox"/> STRUCTURE <input type="checkbox"/> OBJECT		1. 3 2 2. 3.
2.O. STRUCTURAL SYSTEMS		2.P. EXTERIOR WALL MATERIALS		2.Q. OTHER MATERIALS
1. B F balloon frame		1. 3 0 brick		1. 6 5 concrete 3.
2.		2. 4 0 stone		2. 5 6 steel 4.
2.R. ROOF SHAPES		2.S. ROOF MATERIALS		2.T. ROOF FEATURES
1. F T flat		1. 6 3 asphalt		1. 4.
2.		2.		2.U. FOUNDATION MATERIALS
3.		3.		
2.V. PORCHES				2.W. PLAN
1. 2. 3.				R C rectangle
2.X. FURTHER DESCRIPTION		2.Y. DESCRIPTION OF ENVIRONMENT AND OUTBUILDINGS		
<input checked="" type="checkbox"/> (SEE CONTINUATION SHEET)		<input type="checkbox"/> (SEE CONTINUATION SHEET)		
2.Z. SOURCES OF INFORMATION		PREPARED BY	ORGANIZATION	DATE
<input checked="" type="checkbox"/> (SEE CONTINUATION SHEET)		Becker / Millstein	Architectural and Art Historical Research P.O. Box 22551, Kansas City, MO 64113	5/93

MISSOURI HISTORIC BUILDING INVENTORY FORM - CONTINUATION SHEET

PAGE NO.

REFERENCE NUMBER	A. HISTORIC NAME	B. COUNTY	C. ADDRESS
	Our Lady of Good Counsel School	095	609-611 W. 39th St.
<p>T. In 1911, two lots were purchased from Alice Torgen to be used for the construction of this school. The School was erected in 1912 and its original address was 609-611 Schaefer Street. Half of the third floor was used as a basketball court. The Sisters of Loretto were the teachers for the school. In 1958 the school was renovated at a cost of \$111,000--"virtually a new building within the old walls." In 1969 the School was closed. The school is located to the west of the church.</p> <p>2X. Additional features of this building include: brick second and third stories; stone first story; fenestration--multi-light awning type windows; stone coping; cut stone water table</p> <p>2Z. Building Permit #10788</p>			







MISSOURI HISTORIC PROPERTY INVENTORY FORM

JA-AS-032-018

REFERENCE NUMBER 93JA 0375		A. HISTORIC NAME St. Paul's Episcopal Church						
B. COUNTY 095 Jackson		C. OTHER NAME(S)						
D. ADDRESS 11 East 40th Street			E. CITY Kansas City			F. VICINITY <input type="checkbox"/>	G. RESTRICTED	H. ACREAGE
I. SECTION	J. TOWNSHIP	K. RANGE	L. SPANISH LAND GRANT	M. QUARTER SECTIONS	N. OWNERSHIP <input checked="" type="checkbox"/> PRIVATE <input type="checkbox"/> LOCAL <input type="checkbox"/> STATE <input type="checkbox"/> FEDERAL <input type="checkbox"/> MIXED			
O. AGENCY(S) 1.					2.			
P. UTM ZONE	EASTING	NORTHING		USGS QUADRANGLE	Q. AREA(S) OF SIGNIFICANCE/CONTEXT(S)			
1. <input type="text"/>	/ / / / /	/ / / / /			1. 030 architecture			
2. <input type="text"/>	/ / / / /	/ / / / /			2. <input type="text"/>			
3. <input type="text"/>	/ / / / /	/ / / / /			3. <input type="text"/>			
4. <input type="text"/>	/ / / / /	/ / / / /			4. <input type="text"/>			
R. SIGNIFICANT PERSON(S)			T. SIGNIFICANCE					
1.								
2.								
3.								
S. SIGNIFICANT EVENT DATE(S)								
1. 1905-06								
2. 1949-50			<input checked="" type="checkbox"/> SEE CONTINUATION SHEET					

MO 780-1257 (5-92)

MISSOURI DEPARTMENT OF NATURAL RESOURCES
HISTORIC PRESERVATION PROGRAMP.O. BOX 176
JEFFERSON CITY, MO 65102

WPT-19

2.A. ARCHITECT/BUILDER/DESIGNER/ENGINEER				
1. Fall, Wm. B., archt. (1905-06)		2. Neville-Sharp & Simon, archt., (1949)		3. Universal Construction Co., bldr., (1949)
2.B. ARCHITECTURAL STYLE <div style="display: flex; justify-content: space-between;"> 3-2 Gothic Revival 4- Late </div>			2.C. VERNACULAR TYPE <div style="display: flex; justify-content: space-between;"> 1-1 2-1 </div>	
2.D. CONSTRUCTION DATE (CIRCA) 1905-1906		2.E. ALTERATION DATE <div style="display: flex; justify-content: space-between;"> 1. 1924 2. 1949-50 3. 1971 4. 1988 5. </div>		
2.F. RECONSTRUCTION DATE (CIRCA)	2.G. DATE MOVED	2.H. DESTRUCTION DATE	2.I. OWNER'S NAME & ADDRESS (IF DIFFERENT)	
2.J. HISTORIC FUNCTION <div style="display: flex; justify-content: space-between;"> 1. 0 0 6 religion 2. 1 1 1 3. 1 1 1 4. 1 1 1 5. 1 1 1 </div>				
2.K. HISTORIC SUBFUNCTION <div style="display: flex; justify-content: space-between;"> 1. 0 6 A church 2. 0 6 G rectory 3. 1 1 1 4. 1 1 1 5. 1 1 1 </div>				
2.L. NO. OF ANCILLARY STRUCTURES		2.M. RESOURCE TYPE <input checked="" type="checkbox"/> BUILDING <input type="checkbox"/> SITE <input type="checkbox"/> STRUCTURE <input type="checkbox"/> OBJECT		2.N. STORIES <div style="display: flex; justify-content: space-between;"> 1. 2 1 2. 3. </div>
2.O. STRUCTURAL SYSTEMS <div style="display: flex; justify-content: space-between;"> 1. 1 1 S load bearing stone 2. 1 1 1 </div>		2.P. EXTERIOR WALL MATERIALS <div style="display: flex; justify-content: space-between;"> 1. 1 4 0 stone 2. 1 3 0 brick </div>		
		2.Q. OTHER MATERIALS <div style="display: flex; justify-content: space-between;"> 1. 1 1 1 3. 1 1 1 2. 1 1 1 4. 1 1 1 </div>		
2.R. ROOF SHAPES <div style="display: flex; justify-content: space-between;"> 1. 1 C M complex 2. 1 1 1 </div>		2.S. ROOF MATERIALS <div style="display: flex; justify-content: space-between;"> 1. 1 6 4 asbestos 2. 1 1 1 </div>		
		2.T. ROOF FEATURES <div style="display: flex; justify-content: space-between;"> 1. 1 T W tower 4. 1 1 1 </div>		
2.U. FOUNDATION MATERIALS <div style="display: flex; justify-content: space-between;"> 1. 1 4 0 stone 2. 1 1 1 </div>				
2.V. PORCHES <div style="display: flex; justify-content: space-between;"> 1. 1 1 1 2. 1 1 1 3. 1 1 1 </div>		2.W. PLAN <div style="display: flex; justify-content: space-between;"> 1 1 R irregular </div>		
2.X. FURTHER DESCRIPTION <input checked="" type="checkbox"/> (SEE CONTINUATION SHEET)		2.Y. DESCRIPTION OF ENVIRONMENT AND OUTBUILDINGS <input type="checkbox"/> (SEE CONTINUATION SHEET)		
2.Z. SOURCES OF INFORMATION <input checked="" type="checkbox"/> (SEE CONTINUATION SHEET)		PREPARED BY Becker / Millstein		ORGANIZATION Architectural and Art Historical Research P.O. Box 22551, Kansas City, MO 64113
				DATE 8/93

MISSOURI HISTORIC BUILDING INVENTORY FORM - CONTINUATION SHEET

PAGE NO.

REFERENCE NUMBER	A. HISTORIC NAME	B. COUNTY	C. ADDRESS
	St. Paul's Episcopal Church	095	11 East 40th Street

- T. The lot for this church was purchased by April 1905. William Barnes Fall, English-born architect from Wichita was selected as architect for the church. The firm of Van Brunt and Howe had prepared an earlier design in 1902. The new church measured 154' x 128' and had a 65' tower. The first service was held April 1, 1906. Two months after the church opened, Fall, the architect, died, and his funeral service was the first to be held in the church. In 1910 a rectory at 4010 Walnut Street was built adjacent to the Guildhall at a cost of \$10,000. In 1924 it was converted for parish use and known as St. Paul's House. The first stained glass window, The Adoration of the Shepherds, was installed in 1922. On May 22, 1949, ground was broken for a parish house with auditorium, classrooms, chapel and nursery. This addition was designed by Neville-Sharp & Simon, architects. Memorial garden at the corner of Fortieth and Walnut Streets was developed by Hare and Hare. In 1971 southeast corner of church and parish house were rebuilt. Ground broken in 1988 for new south entry with port-cochere, and other interior remodeling.
- 2X. The main elevation faces north. Additional features of the church include: crenelated projection housing recessed entrance; large stained glass window in "Rayonnant Style" motif above entrance and in gable; cut stone parapet with decorative Celtic cross acroterion; crenelated tower with entrance within pointed arch; semi-hexagonal round tower attached to square tower; other openings on tower are within pointed arches with stone sills and flat pointed arches with voussoirs; buttresses with stone amortizement; two-story addition to the west- fenestration is 6/6 light, double hung, sash windows, gable dormers with sash windows, basement level has three gable parapets with multi-light fixed windows; lancet windows in pointed arches with stone sills and flat pointed arch voussoirs in east portion of main facade.
- 2Z. Water Permit #27650.
Kansas City Star, Sept. 8, 1905, p. 4.
Kansas City Star, Oct. 25, 1947, p. 5.
Kansas City Star, May, 28, 1949, p. 4.
 Church History provided by St. Paul's (1933)
 Plans, Western Historical Manuscript Collection, UMKC

*Interior: center aisle, rectangular seating, stone walls
 trusses, art glass, longitudinal plan*







MISSOURI HISTORIC PROPERTY INVENTORY FORM

JA-AS-032-019

REFERENCE NUMBER 93JA0366		A. HISTORIC NAME Mission Covenant Church / Swedish Evangelical Mission Church					
B. COUNTY 0195 Jackson		C. OTHER NAME(S) First Covenant Church / 4200 Terrace Ave.					
D. ADDRESS 1501 West 42nd Street			E. CITY Kansas City		F. VICINITY <input type="checkbox"/>	G. RESTRICTED	H. ACREAGE
I. SECTION 19	J. TOWNSHIP 49N	K. RANGE 33W	L. SPANISH LAND GRANT	M. QUARTER SECTIONS	N. OWNERSHIP <input checked="" type="checkbox"/> PRIVATE <input type="checkbox"/> LOCAL <input type="checkbox"/> STATE <input type="checkbox"/> FEDERAL <input type="checkbox"/> MIXED		
O. AGENCY(S) 1.				2.			
P. UTM ZONE	EASTING	NORTHING	USGS QUADRANGLE		Q. AREA(S) OF SIGNIFICANCE/CONTEXT(S)		
1. <input type="text"/>	/ / / / /	/ / / / /			1. 030 architecture		
2. <input type="text"/>	/ / / / /	/ / / / /			2. <input type="text"/>		
3. <input type="text"/>	/ / / / /	/ / / / /			3. <input type="text"/>		
4. <input type="text"/>	/ / / / /	/ / / / /			4. <input type="text"/>		
R. SIGNIFICANT PERSON(S) 1. Brostrom, E. O.			T. SIGNIFICANCE This church was designed by Ernest O. Brostrom, architect. This was his earliest known independent design. It is executed in a "pseudo Gothic" style, a term used by Brostrom and executed in the majority of his church design. Brostrom has used Gothic decorative elements but has geometrized them imparting the Arts and Crafts influence.				
2.							
3.							
S. SIGNIFICANT EVENT DATE(S) 1. 1912			<input checked="" type="checkbox"/> SEE CONTINUATION SHEET				
2. 1949, addition							

MO 780-1257 (5-92)

MISSOURI DEPARTMENT OF NATURAL RESOURCES
HISTORIC PRESERVATION PROGRAMP.O. BOX 176
JEFFERSON CITY, MO 65102

WPT-10

2.A. ARCHITECT/BUILDER/DESIGNER/ENGINEER				
1. Brostrom, E. O., archt.		2.		3.
2.B. ARCHITECTURAL STYLE 90 MIXED 41 Gothic 65			2.C. VERNACULAR TYPE 71 Steeped Ell	
2.D. CONSTRUCTION DATE (CIRCA) 1912		2.E. ALTERATION DATE		
		1. 1949 2. 3. 4. 5.		
2.F. RECONSTRUCTION DATE (CIRCA)	2.G. DATE MOVED	2.H. DESTRUCTION DATE	2.I. OWNER'S NAME & ADDRESS (IF DIFFERENT)	
2.J. HISTORIC FUNCTION				
1. 06 religion 2. 06 C school 3. 4. 5.				
2.K. HISTORIC SUBFUNCTION				
1. 06 A church 2. 3. 4. 5.				
2.L. NO. OF ANCILLARY STRUCTURES		2.M. RESOURCE TYPE		2.N. STORIES
		<input checked="" type="checkbox"/> BUILDING <input type="checkbox"/> SITE <input type="checkbox"/> STRUCTURE <input type="checkbox"/> OBJECT		1. 2 2. 3.
2.O. STRUCTURAL SYSTEMS		2.P. EXTERIOR WALL MATERIALS		2.Q. OTHER MATERIALS
1. LB load bearing brick		1. 30 brick		1. 20 wood 3. 40 Stone
2.		2. 61 stucco →		2. 61 4.
2.R. ROOF SHAPES		2.S. ROOF MATERIALS		2.T. ROOF FEATURES
1. 6 intersecting GB gable		1. 63 asphalt		1. TW tower 4.
2.		2.		2.U. FOUNDATION MATERIALS
3.		3.		1. 40 stone
2.V. PORCHES				2.W. PLAN
1. 2. 3.				IR irregular
2.X. FURTHER DESCRIPTION			2.Y. DESCRIPTION OF ENVIRONMENT AND OUTBUILDINGS	
<input checked="" type="checkbox"/> (SEE CONTINUATION SHEET)			<input type="checkbox"/> (SEE CONTINUATION SHEET)	
2.Z. SOURCES OF INFORMATION		PREPARED BY		ORGANIZATION
<input checked="" type="checkbox"/> (SEE CONTINUATION SHEET)		Becker / Millstein		Architectural and Art Historical Research P.O. Box 22551, Kansas City, MO 64113
				DATE
				5/93

MISSOURI HISTORIC BUILDING INVENTORY FORM - CONTINUATION SHEET

PAGE NO.

REFERENCE NUMBER	A. HISTORIC NAME	B. COUNTY	C. ADDRESS
	Mission Covenant Church/ Swedish Evangelical Mission	095	1501 West 42nd Street

T. This church was originally organized in 1877 as the Mission Covenant Church. The site for the present church was purchased in 1911 and the church was constructed in 1912. In 1949 a large addition, designed by Brostrom, was constructed at a cost of \$70,000. It was designed as the educational unit - housing Sunday School rooms and chapel. The architect designed a harmonious addition, blending well with the church.

2X. Additional features of this church includes crenelated side tower with entrance, entrance is located within wooden Tudor arch, brick buttress with stone trim on tower, cut stone drip mold above entrance; cut stone signature panel with "Swedish Evangelical Mission Church" is above drip mold; large window opening with art glass lancet window - north facade; false half-timbering above large window; exposed limestone basement and cut stone water table; small tower with entrance at west end of north facade. This church is similar in design and form to the church at 4400 Wyoming, also designed by E. O. Brostrom in the same year. Stone plaque on buttress northeast corner reads "We Preach Jesus Christ and Him Crucified".

2Z. Western Contractor, 5/17/11, p. 5.
Western Contractor, 6/14/11, p. 4.
Kansas City Journal, Aug. 25, 1928, Nov. 5, 1949.
Kansas City Star, Nov. 6, 1937, Nov. 2, 1951.
Kansas City Times, Nov. 10, 1937..
Kansas City Star, Sept. 6, 1912, p 8A.

INTERIOR: ORIGINALLY AKRON PLAN



MISSOURI HISTORIC PROPERTY INVENTORY FORM


JA-45-032-020

REFERENCE NUMBER 93JA0371		A. HISTORIC NAME Roanoke Presbyterian Church						
B. COUNTY 0 9 5 Jackson		C. OTHER NAME(S) Roanoke Presbyterian Church						
D. ADDRESS 1617 West 42nd Street				E. CITY Kansas City		F. VICINITY <input type="checkbox"/>	G. RESTRICTED	H. ACREAGE
I. SECTION 19	J. TOWNSHIP 49 N	K. RANGE 33 W	L. SPANISH LAND GRANT	M. QUARTER SECTIONS		N. OWNERSHIP <input checked="" type="checkbox"/> PRIVATE <input type="checkbox"/> LOCAL <input type="checkbox"/> STATE <input type="checkbox"/> FEDERAL <input type="checkbox"/> MIXED		
O. AGENCY(S) 1.				2.				
P. UTM ZONE	EASTING		NORTHING		USGS QUADRANGLE		Q. AREA(S) OF SIGNIFICANCE/CONTEXT(S)	
1. <input type="text"/>	/ / / / /		/ / / / /				1. 0 3 0 architecture	
2. <input type="text"/>	/ / / / /		/ / / / /				2. <input type="text"/>	
3. <input type="text"/>	/ / / / /		/ / / / /				3. <input type="text"/>	
4. <input type="text"/>	/ / / / /		/ / / / /				4. <input type="text"/>	
R. SIGNIFICANT PERSON(S) 1. Felt, Dunham & Kriehn			T. SIGNIFICANCE					
2.								
3.								
S. SIGNIFICANT EVENT DATE(S) 1. 1930-1931								
2.			<input checked="" type="checkbox"/> SEE CONTINUATION SHEET					

2.A. ARCHITECT/BUILDER/DESIGNER/ENGINEER				
1. Felt, Dunham & Kriehn, archt.		2. Crosby, J. E., bldr.		3.
2.B. ARCHITECTURAL STYLE <i>Tudor Revival</i> 3 2 Gothic Revival			2.C. VERNACULAR TYPE -	
2.D. CONSTRUCTION DATE (CIRCA) 1930-1931		2.E. ALTERATION DATE		
		1.	2.	3.
		4.	5.	
2.F. RECONSTRUCTION DATE (CIRCA)	2.G. DATE MOVED	2.H. DESTRUCTION DATE	2.I. OWNER'S NAME & ADDRESS (IF DIFFERENT)	
2.J. HISTORIC FUNCTION				
1. 0 6 religion		2. 0 6 C school		3.
				4.
				5.
2.K. HISTORIC SUBFUNCTION				
1. 0 6 A church		2.		3.
				4.
				5.
2.L. NO. OF ANCILLARY STRUCTURES		2.M. RESOURCE TYPE		2.N. STORIES
		<input checked="" type="checkbox"/> BUILDING <input type="checkbox"/> SITE <input type="checkbox"/> STRUCTURE <input type="checkbox"/> OBJECT		1. 2 2. 3 3.
2.O. STRUCTURAL SYSTEMS		2.P. EXTERIOR WALL MATERIALS		2.Q. OTHER MATERIALS
1. L B load bearing brick		1. 3 0 brick		1. 3.
2.		2. 4 0 stone		2. 4.
2.R. ROOF SHAPES		2.S. ROOF MATERIALS		2.T. ROOF FEATURES
1. G B gable		1. 6 2 terra cotta		1. T W tower 4.
2.		2.		2. B L belfry 2.U. FOUNDATION MATERIALS
3.		3.		1. 4 0 stone
				2.
2.V. PORCHES				2.W. PLAN
1.		2.		3. I R irregular
2.X. FURTHER DESCRIPTION		2.Y. DESCRIPTION OF ENVIRONMENT AND OUTBUILDINGS		
<input checked="" type="checkbox"/> (SEE CONTINUATION SHEET)		<input type="checkbox"/> (SEE CONTINUATION SHEET)		
2.Z. SOURCES OF INFORMATION		PREPARED BY		DATE
<input checked="" type="checkbox"/> (SEE CONTINUATION SHEET)		Becker / Millstein		5/93
		ORGANIZATION		
		Architectural and Art Historical Research		
		P.O. Box 22551, Kansas City, MO 64113		

REFERENCE NUMBER	A. HISTORIC NAME	B. COUNTY	C. ADDRESS
	Roanoke Presbyterian Church	095	1617 West 42nd Street

- T. The site for this church was purchased in 1929 and work began the following year. It was completed in 1931 at a cost of \$125,000. The design included two wings tied together by a tower. The auditorium unit, 100' x 48', has a seating capacity of 500. The other unit, the educational unit, 100' x 40', is three stories in height and houses Sunday School rooms and departmentalized classes. At the time of construction, the education wing was considered outstanding in Sunday School planning and equipment. The cornerstone was laid June 15, 1930. Both units are an excellent example of ~~English Gothic design and~~ Tudor Revival (educational unit).
- 2X. Additional features of this church include crenelated belfry - side placement, paired glass panel door within Tudor arch with cut stone quoin surrounds, cut stone and brick string coursing on tower; louvered openings in Tudor arch with cut stone quoin surround also in tower, gable end houses paired square lancet windows with cut stone quoin surrounds and three Tudor arch lancet windows and brick panels below all with cut stone quoin surrounds - this window treatment is framed by large cut stone pointed arch. Other features include brick buttress, educational unit includes casement windows in twos or fours, two entrances - single wooden door in full facing gable; entrance within cut stone surround. West (rear) facade consists of twin three story gables each with bays housing three ten light casement windows with stone quoin surrounds. South facade has 6/6 double hung sash windows.
- 2Z. Kansas City Star, March 21, 1953, p. 4, June 19, 1930
WP #5798
BP #15568
Church World, June 13, 1900.



↑ Church of the Holy Spirit

NO PARKING

REMARKS
BY THE
CHURCH OF THE HOLY SPIRIT
1000 N. 10TH ST.
MINNEAPOLIS, MN 55403
TEL. 822-1234

MISSOURI HISTORIC PROPERTY INVENTORY FORM

JA-AS-032-021

REFERENCE NUMBER 93JA0359		A. HISTORIC NAME Epworth Methodist Episcopal Church						
B. COUNTY 095 Jackson		C. OTHER NAME(S) Blackwell Antiques / Daily Bread Restaurant						
D. ADDRESS 1605 West 45th Street				E. CITY Kansas City		F. VICINITY <input type="checkbox"/>	G. RESTRICTED <input type="checkbox"/>	H. ACREAGE
I. SECTION 30	J. TOWNSHIP 49N	K. RANGE 33W	L. SPANISH LAND GRANT 	M. QUARTER SECTIONS 	N. OWNERSHIP <input checked="" type="checkbox"/> PRIVATE <input type="checkbox"/> LOCAL <input type="checkbox"/> STATE <input type="checkbox"/> FEDERAL <input type="checkbox"/> MIXED			
O. AGENCY(S) 1.				2.				
P. UTM ZONE 1. <input type="text"/>	EASTING / / / / /		NORTHING / / / / /		USGS QUADRANGLE		O. AREA(S) OF SIGNIFICANCE/CONTEXT(S) 1. 030 architecture	
2. <input type="text"/>	/ / / / /		/ / / / /				2. <input type="text"/>	
3. <input type="text"/>	/ / / / /		/ / / / /				3. <input type="text"/>	
4. <input type="text"/>	/ / / / /		/ / / / /				4. <input type="text"/>	
R. SIGNIFICANT PERSON(S) 1. Brostrom & Dotts 2. Almon, Harry 3.			T. SIGNIFICANCE A recent remodeling of the building has destroyed the original integrity of the church.					
S. SIGNIFICANT EVENT DATE(S) 1. 1921-23 1921-1928								
2. 1925-28 , 1967, 1992								

☒ SEE CONTINUATION SHEET

WPT-3

2.A. ARCHITECT/BUILDER/DESIGNER/ENGINEER					
1. Brostrom & Drotts (1925)		2. Almon, Harry, archt. (1967)		3. Fogel - Anderson Construction Co. (1967)	
2.B. ARCHITECTURAL STYLE			2.C. VERNACULAR TYPE		
53 8-0 other			15 temple front		
2.D. CONSTRUCTION DATE (CIRCA)		2.E. ALTERATION DATE			
1921-28		1. 1967 2. 1991-92 3. 4. 5.			
2.F. RECONSTRUCTION DATE (CIRCA)		2.G. DATE MOVED	2.H. DESTRUCTION DATE	2.I. OWNER'S NAME & ADDRESS (IF DIFFERENT)	
2.J. HISTORIC FUNCTION					
1. 06 religion 2. 3. 4. 5.					
2.K. HISTORIC SUBFUNCTION					
1. 06A church 2. 3. 4. 5.					
2.L. NO. OF ANCILLARY STRUCTURES		2.M. RESOURCE TYPE		2.N. STORIES	
		<input checked="" type="checkbox"/> BUILDING <input type="checkbox"/> SITE <input type="checkbox"/> STRUCTURE <input type="checkbox"/> OBJECT		1. 2 2. 3.	
2.O. STRUCTURAL SYSTEMS		2.P. EXTERIOR WALL MATERIALS		2.Q. OTHER MATERIALS	
1. LB load bearing brick		1. 30 brick		1. 20 wood 3.	
2.		2. 40 stone		2. 61 stucco 4.	
2.R. ROOF SHAPES		2.S. ROOF MATERIALS		2.T. ROOF FEATURES	
1. FT flat		1. 63 asphalt		1. 4.	
2.		2.		2.U. FOUNDATION MATERIALS	
3.		3.		1. 40 stone	
2.V. PORCHES				2.W. PLAN	
1. P10 porch 2. 3.				RC rectangle	
2.X. FURTHER DESCRIPTION			2.Y. DESCRIPTION OF ENVIRONMENT AND OUTBUILDINGS		
<input checked="" type="checkbox"/> (SEE CONTINUATION SHEET)			<input type="checkbox"/> (SEE CONTINUATION SHEET)		
2.Z. SOURCES OF INFORMATION		PREPARED BY		ORGANIZATION	
<input checked="" type="checkbox"/> (SEE CONTINUATION SHEET)		Becker / Millstein		Architectural and Art Historical Research P.O. Box 22551, Kansas City, MO 64113	
				DATE	
				5/93	

REFERENCE NUMBER	A. HISTORIC NAME	B. COUNTY	C. ADDRESS
	Epworth Methodist Episcopal Church	095	1605 West 45th Street*

- T. The main auditorium of the church was completed in 1928 at a cost of \$50,000. The church was an outgrowth of a Sunday school organized in 1906. The name Epworth was chosen in honor of the Kansas City Epworth League Union which aided in financing the work of the church. The original site purchased for this church was across the street. The congregation moved into the first unit of the church in 1921. In 1925 the superstructure was built, it was completed in 1928. The educational building to the east was constructed in 1967. It cost \$74,000 to construct and the architect was Harry Almon, Fogel-Anderson Construction Co. were the builders. It originally housed nine Sunday School rooms. The later addition is harmonious with the original. In 1992 the building was altered destroying the original Greek Revival style.

Classical

- 2X. This church has recently been drastically altered. It once was an excellent example of a Greek Revival style church. The entire pediment and cornice area have been covered with stucco; the Ionic stone columns and remaining main elevation have been in-filled with brick. In addition modern casement windows have replaced originals. Cornices over the entrances have been removed and the entrance on the west elevation has been in-filled with industrial glass.

- 2Z. WP #1100

Kansas City Star, June 10, 1928.

Western Contractor, Apr. 8, 1925, p. 37, Nov. 7, 1923, p. 40.

Kansas City Star, Nov. 16, 1967.

Plans, Western Historical Manuscript Collection, UMKC.





MISSOURI HISTORIC PROPERTY INVENTORY FORM

JA-AS-032-022

REFERENCE NUMBER 85JA0713		A. HISTORIC NAME Seventh Church of Christ, Scientist							
B. COUNTY 095 Jackson		C. OTHER NAME(S) Seventh Church of Christ Scientist							
D. ADDRESS 604 West 47th Street				E. CITY Kansas City			F. VICINITY <input type="checkbox"/>	G. RESTRICTED	H. ACREAGE
I. SECTION 30	J. TOWNSHIP 49N	K. RANGE 33W	L. SPANISH LAND GRANT	M. QUARTER SECTIONS	N. OWNERSHIP <input checked="" type="checkbox"/> PRIVATE <input type="checkbox"/> LOCAL <input type="checkbox"/> STATE <input type="checkbox"/> FEDERAL <input type="checkbox"/> MIXED				
O. AGENCY(S) 1.					2.				
P. UTM ZONE	EASTING		NORTHING		USGS QUADRANGLE		Q. AREA(S) OF SIGNIFICANCE/CONTEXT(S)		
1. <input type="text"/>	/ / / / /		/ / / / /				1. 030 architecture		
2. <input type="text"/>	/ / / / /		/ / / / /				2. <input type="text"/>		
3. <input type="text"/>	/ / / / /		/ / / / /				3. <input type="text"/>		
4. <input type="text"/>	/ / / / /		/ / / / /				4. <input type="text"/>		
R. SIGNIFICANT PERSON(S)				T. SIGNIFICANCE					
1. Wilbur, Foster (Indiana)									
2.									
3.									
S. SIGNIFICANT EVENT DATE(S)									
1. 1941-1942									
2.				<input checked="" type="checkbox"/> SEE CONTINUATION SHEET					

2.A. ARCHITECT/BUILDER/DESIGNER/ENGINEER				
1. Foster, G. Wilbur, Ind, archt.		2. Foster Engineering Co, Ltd.		3.
2.B. ARCHITECTURAL STYLE 18 4-7 Romanesque (Neo)			2.C. VERNACULAR TYPE [][]	
2.D. CONSTRUCTION DATE (CIRCA) 1941-1942		2.E. ALTERATION DATE 1. 2. 3. 4. 5.		
2.F. RECONSTRUCTION DATE (CIRCA)	2.G. DATE MOVED	2.H. DESTRUCTION DATE	2.I. OWNER'S NAME & ADDRESS (IF DIFFERENT)	
2.J. HISTORIC FUNCTION 1. [][] 0 6 religion 2. [][][] 3. [][][] 4. [][][] 5. [][][]				
2.K. HISTORIC SUBFUNCTION 1. [][] 0 6 A church 2. [][] 0 6 D school 3. [][][] 4. [][][] 5. [][][]				
2.L. NO. OF ANCILLARY STRUCTURES		2.M. RESOURCE TYPE <input checked="" type="checkbox"/> BUILDING <input type="checkbox"/> SITE <input type="checkbox"/> STRUCTURE <input type="checkbox"/> OBJECT		2.N. STORIES 1. 2 2. 3.
2.O. STRUCTURAL SYSTEMS 1. [][] L B load bearing brick 2. [][][]		2.P. EXTERIOR WALL MATERIALS 1. [][] 3 0 brick 2. [][] 4 0 stone		2.Q. OTHER MATERIALS 1. [][] 5 2 copper 3. [][][] 2. [][][] 4. [][][]
2.R. ROOF SHAPES 1. [][] G B gable 2. [][] O T pyramidal 3. [][][]		2.S. ROOF MATERIALS 1. [][] 6 2 terra cotta 2. [][][] 3. [][][]		2.T. ROOF FEATURES 1. [][] T W tower 4. [][][] 2. [][] B L belfry 3. [][][]
2.V. PORCHES 1. [][][] 2. [][][] 3. [][][]			2.U. FOUNDATION MATERIALS 1. [][] 4 0 stone 2. [][][]	
2.X. FURTHER DESCRIPTION <input checked="" type="checkbox"/> (SEE CONTINUATION SHEET)			2.Y. DESCRIPTION OF ENVIRONMENT AND OUTBUILDINGS <input type="checkbox"/> (SEE CONTINUATION SHEET)	
2.Z. SOURCES OF INFORMATION <input checked="" type="checkbox"/> (SEE CONTINUATION SHEET)		PREPARED BY Becker / Millstein		ORGANIZATION Architectural and Art Historical Research P.O. Box 22551, Kansas City, MO 64113
				DATE 5/93

REFERENCE NUMBER	A. HISTORIC NAME	B. COUNTY	C. ADDRESS
	Seventh Church of Christ Scientist	095	604 W. 47th St.
<p>T. The planning for this church began in 1927. Science students met on May of 1927 to discuss the establishment of a new church in the Plaza area. Finally, the present building was constructed in 1941 at a cost of \$182,383. The church unit consists of a church, Sunday School, and Christian Science Reading Room. Ground was broken for the building September 8, 1941 and the cornerstone laid November 9, 1941. The building was completed and occupied June, 1942. Dedicated in 1954. This church is a good example of a Romanesque style of church architecture and was designed by G. Wilbur Foster, architect from Indianapolis, Indiana.</p> <p>2X. The church measures 65' x 58'. Additional features of the church include: a corner tower housing chimes; main elevation faces east, three entrances consisting of paired multi-panel doors with leaded glass tympanums; continuous carved molding surrounds doors, pyramidal roof tops tower; rose windows on east and west facades; brick blind arcade on stone corbel; round arch of alternating brick and decorative stone lintels above entrances; stone name panel supported by small modillions; south elevation has full exposed basement level, basement level has bay window, with leaded diamond panes framed in copper; clerestory contains paired rounded arched color glass lancet windows with continuous stone sills and brick blind arcade with stone trim; balcony level contains color glass lancet windows with cut stone rounded arch lintels and cut stone sills; cut stone lintel coursing; water table, basement level--south elevation--triple lancet windows with stone rounded arch lintels and decorative brick tympanum; semi-hexagonal copper bay--houses reading room</p> <p>2Z. <u>Kansas City Star</u>, June 30, 1951, p. 4 <u>Kansas City Star</u>, September 5, 1945 <u>Kansas City Star</u>, August 24, 1941 Plans, Western Historical Manuscript Collection, UMKC, 94.5</p>			



MISSOURI HISTORIC PROPERTY INVENTORY FORM

JA-AS-032-023

REFERENCE NUMBER		A. HISTORIC NAME Unity Temple on the Plaza							
B. COUNTY 095 Jackson		C. OTHER NAME(S) Unity Temple							
D. ADDRESS 707 West 47th Street				E. CITY Kansas City			F. VICINITY <input type="checkbox"/>	G. RESTRICTED	H. ACREAGE
I. SECTION 30	J. TOWNSHIP 49N	K. RANGE 33W	L. SPANISH LAND GRANT		M. QUARTER SECTIONS		N. OWNERSHIP <input checked="" type="checkbox"/> PRIVATE <input type="checkbox"/> LOCAL <input type="checkbox"/> STATE <input type="checkbox"/> FEDERAL <input type="checkbox"/> MIXED		
O. AGENCY(S) 1.					2.				
P. UTM ZONE	EASTING		NORTHING		USGS QUADRANGLE		Q. AREA(S) OF SIGNIFICANCE/CONTEXT(S)		
1. <input type="text"/>	/ / / / /		/ / / / /				1. 030 architecture		
2. <input type="text"/>	/ / / / /		/ / / / /				2. <input type="text"/>		
3. <input type="text"/>	/ / / / /		/ / / / /				3. <input type="text"/>		
4. <input type="text"/>	/ / / / /		/ / / / /				4. <input type="text"/>		
R. SIGNIFICANT PERSON(S) 1. Smith, Charles A. 2. 3.				T. SIGNIFICANCE					
S. SIGNIFICANT EVENT DATE(S) 1. 1946-1948 2.									
<input checked="" type="checkbox"/> SEE CONTINUATION SHEET									

MO 780-1257 (5-92)

MISSOURI DEPARTMENT OF NATURAL RESOURCES
HISTORIC PRESERVATION PROGRAMP.O. BOX 176
JEFFERSON CITY, MO 65102

CC-15

REFERENCE NUMBER	A. HISTORIC NAME	B. COUNTY	C. ADDRESS
	Unity Temple	095	707 West 47th Street

- T. In February, 1929, the Unity Society of Practical Christianity bought as the site of a new building a tract of land at the southwest corner of 47th and Jefferson Streets. The cost was \$40,000. The building was designed by local architect C. A. Smith in 1946 as a memorial to Myrtle Page Fillmore, who with her husband Charles Fillmore, founded the Unity School of Practical Christianity.
- 2X. The main entrance faces north. Additional features include three double-door wooden entrances set in blind arch surrounds, in turn, set in cast-stone surround. Above the main entry is a tripartite series of fenestration featuring art glass windows covered with decorative grill work and set in cast-stone surrounds. Upper level fenestration of the entry bay features fixed fenestration set in blind arch surrounds with stone sills. Additional fenestration features fixed leaded glass units with stone sills; multipaned casement units and fixed art glass windows. Additional entrance at the north elevation, west end. Six-story bell tower with cast-stone embellishments; brick corbeling; cast-stone cartouches and glass block fenestration at the basement level. Stone belt coursing; carved amortizement at south elevation. Connected to parking garage at south elevation.
- 2Z. WP # 29662
BP # 16150
Kansas City Star, Feb. 14, 1932.

Interior: Auditorium plan, In 1971 original art glass windows taken out, Daniel Mac Morris chose color scheme throughout, horseshoe gallery, walnut veneer, unity symbol, seating capacity of 1300;















MISSOURI HISTORIC PROPERTY INVENTORY FORM

JA-AS-032-024

REFERENCE NUMBER		A. HISTORIC NAME Tiernan, Margaret; House							
B. COUNTY 0195 Jackson		C. OTHER NAME(S) Visitation Priests Residence Rectory							
D. ADDRESS 2 East 52nd Street				E. CITY Kansas City			F. VICINITY <input type="checkbox"/>	G. RESTRICTED	H. ACREAGE
I. SECTION 32	J. TOWNSHIP 49N	K. RANGE 33W	L. SPANISH LAND GRANT		M. QUARTER SECTIONS		N. OWNERSHIP <input checked="" type="checkbox"/> PRIVATE <input type="checkbox"/> LOCAL <input type="checkbox"/> STATE <input type="checkbox"/> FEDERAL <input type="checkbox"/> MIXED		
O. AGENCY(S) 1.					2.				
P. UTM ZONE 1. <input type="text"/>	EASTING / / / / /		NORTHING / / / / /		USGS QUADRANGLE		Q. AREA(S) OF SIGNIFICANCE/CONTEXT(S) 1. 0130 Architecture		
2. <input type="text"/>	/ / / / /		/ / / / /				2. <input type="text"/>		
3. <input type="text"/>	/ / / / /		/ / / / /				3. <input type="text"/>		
4. <input type="text"/>	/ / / / /		/ / / / /				4. <input type="text"/>		
R. SIGNIFICANT PERSON(S) 1. 2. 3.			T. SIGNIFICANCE						
S. SIGNIFICANT EVENT DATE(S) 1. 1908 1909									
2.									

☒ SEE CONTINUATION SHEET

2.A. ARCHITECT/BUILDER/DESIGNER/ENGINEER				
1. Graves, F. R. (builder)		2.		3.
2.B. ARCHITECTURAL STYLE			2.C. VERNACULAR TYPE	
5 3 Tudor (elements)			[][]	
2.D. CONSTRUCTION DATE (CIRCA)		2.E. ALTERATION DATE		
1908		1. 1947 2. 1990 3. 4. 5.		
2.F. RECONSTRUCTION DATE (CIRCA)	2.G. DATE MOVED	2.H. DESTRUCTION DATE	2.I. OWNER'S NAME & ADDRESS (IF DIFFERENT)	
2.J. HISTORIC FUNCTION				
1. 0 1 domestic 2. 0 6 3. [][] 4. [][] 5. [][]				
2.K. HISTORIC SUBFUNCTION				
1. 0 1 A single dwelling 2. P 6 15 3. [][] 4. [][] 5. [][]				
2.L. NO. OF ANCILLARY STRUCTURES		2.M. RESOURCE TYPE		2.N. STORIES
		<input checked="" type="checkbox"/> BUILDING <input type="checkbox"/> SITE <input type="checkbox"/> STRUCTURE <input type="checkbox"/> OBJECT		1. 2 2. 1 3.
2.O. STRUCTURAL SYSTEMS		2.P. EXTERIOR WALL MATERIALS		2.Q. OTHER MATERIALS
1. B F balloon frame		1. 2 5 shake/shingle		1. 6 1 stucco 3. 2 0 wood
2. [][]		2. [][]		2. 3 0 brick 4. [][]
2.R. ROOF SHAPES		2.S. ROOF MATERIALS		2.T. ROOF FEATURES
1. G B gable		1. 6 3 asphalt		1. D R dormer 4. [][]
2. [][]		2. [][]		2.U. FOUNDATION MATERIALS
3. [][]		3. [][]		1. 6 5 concrete
2.V. PORCHES				2.W. PLAN
1. C B central bay 2. [][] 3. [][]				R C rectangular
2.X. FURTHER DESCRIPTION		2.Y. DESCRIPTION OF ENVIRONMENT AND OUTBUILDINGS		
<input checked="" type="checkbox"/> (SEE CONTINUATION SHEET)		<input type="checkbox"/> (SEE CONTINUATION SHEET)		
2.Z. SOURCES OF INFORMATION		PREPARED BY	ORGANIZATION	DATE
<input checked="" type="checkbox"/> (SEE CONTINUATION SHEET)		Becker / Millstein	Architectural and Art Historical Research P.O. Box 22551, Kansas City, MO 64113	5/93

MISSOURI HISTORIC BUILDING INVENTORY FORM - CONTINUATION SHEET

PAGE NO.

REFERENCE NUMBER	A. HISTORIC NAME	B. COUNTY	C. ADDRESS
	Visitation Parish House	095	2 East 52nd Street

- T. This building was originally constructed as a secular private residence in 1908. It became a residence for the Sisters of Visitation in 1947 when the home was purchased from Joseph T. and Ernest E. Howard. In August, 1990, the parish clergy moved to this location after the home was renovated.
- 2X. The main elevation faces south. Additional features include a recessed multipaned and paneled entrance flanked by Classically-inspired columns. Fenestration is multipaned casement-style and double-hung, sash-type with wooden entablature surrounds. Other details include false half-timbering, wide eaves, wide verge boards, carved brackets, and modillions. A screened-in porch is located at the east elevation. Attached to Visitation Church by the arcade.
- 2Z. Building Permit No. 24529, 1908.
Water Permit No. 40657, 1909.
City Directories, 1909-1917



MISSOURI HISTORIC PROPERTY INVENTORY FORM

JA-ASQ32-025

REFERENCE NUMBER		A. HISTORIC NAME Central United Methodist Church							
B. COUNTY 095 Jackson		C. OTHER NAME(S)							
D. ADDRESS 314 East 52nd Street, 5144 Oak Street				E. CITY Kansas City		F. VICINITY <input type="checkbox"/>	G. RESTRICTED	H. ACREAGE	
I. SECTION 32	J. TOWNSHIP 49N	K. RANGE 33W	L. SPANISH LAND GRANT		M. QUARTER SECTIONS	N. OWNERSHIP <input checked="" type="checkbox"/> PRIVATE <input type="checkbox"/> LOCAL <input type="checkbox"/> STATE <input type="checkbox"/> FEDERAL <input type="checkbox"/> MIXED			
O. AGENCY(S) 1.					2.				
P. UTM ZONE 1. <input type="text"/>	EASTING / / / / /		NORTHING / / / / /		USGS QUADRANGLE		Q. AREA(S) OF SIGNIFICANCE/CONTEXT(S) 1. 030 architecture		
2. <input type="text"/>	/ / / / /		/ / / / /				2. 260 religion		
3. <input type="text"/>	/ / / / /		/ / / / /				3. <input type="text"/>		
4. <input type="text"/>	/ / / / /		/ / / / /				4. <input type="text"/>		
R. SIGNIFICANT PERSON(S) 1. Hardy & Schumacher 2. 3.			T. SIGNIFICANCE						
S. SIGNIFICANT EVENT DATE(S) 1. 1938-1939									
2. 1949									
<input checked="" type="checkbox"/> SEE CONTINUATION SHEET									

2.A. ARCHITECT/BUILDER/DESIGNER/ENGINEER				
1. Hardy and Schumacher, archt.		2. H. H. Fox Construction Company, bldr.		3. Conrad, William
2.B. ARCHITECTURAL STYLE			2.C. VERNACULAR TYPE	
[5] [4] Late Gothic Revival			[] []	
2.D. CONSTRUCTION DATE (CIRCA)	2.E. ALTERATION DATE			
1938-1939	1. 1949-1950 2. 1965 3. 1972 4. 5.			
2.F. RECONSTRUCTION DATE (CIRCA)	2.G. DATE MOVED	2.H. DESTRUCTION DATE	2.I. OWNER'S NAME & ADDRESS (IF DIFFERENT)	
2.J. HISTORIC FUNCTION				
1. [] [0] [6] religion 2. [] [] [] 3. [] [] [] 4. [] [] [] 5. [] [] []				
2.K. HISTORIC SUBFUNCTION				
1. [0] [6] [A] church 2. [] [] [] 3. [] [] [] 4. [] [] [] 5. [] [] []				
2.L. NO. OF ANCILLARY STRUCTURES		2.M. RESOURCE TYPE		2.N. STORIES
		<input checked="" type="checkbox"/> BUILDING <input type="checkbox"/> SITE <input type="checkbox"/> STRUCTURE <input type="checkbox"/> OBJECT		1. <u>2</u> 2. 3.
2.O. STRUCTURAL SYSTEMS		2.P. EXTERIOR WALL MATERIALS	2.Q. OTHER MATERIALS	
1. [] [L] [S] load bearing stone		1. [] [4] [0] stone	1. [A] [0] stone 3. [] [] []	
2. [] [] []		2. [] [] []	2. [] [] [] 4. [] [] []	
2.R. ROOF SHAPES		2.S. ROOF MATERIALS	2.T. ROOF FEATURES	
1. [] [G] [B] gable		1. [] [4] [5] slate	1. [] [T] [W] tower 4. [] [] [] []	
2. [] [H] [B] hipped		2. [] [] []	2. [] [B] [L] belfry	
3. [] [] []		3. [] [] []	3. [] [] []	
2.V. PORCHES			2.U. FOUNDATION MATERIALS	
1. [] [] [] 2. [] [] [] 3. [] [] []			1. [] [4] [0] stone	
			2. [] [] [] []	
2.X. FURTHER DESCRIPTION			2.Y. DESCRIPTION OF ENVIRONMENT AND OUTBUILDINGS	
<input checked="" type="checkbox"/> (SEE CONTINUATION SHEET)			<input type="checkbox"/> (SEE CONTINUATION SHEET)	
2.Z. SOURCES OF INFORMATION		PREPARED BY	ORGANIZATION	DATE
<input checked="" type="checkbox"/> (SEE CONTINUATION SHEET)		Becker / Millstein	Architectural and Art Historical Research P.O. Box 22551, Kansas City, MO 64113	5/93

REFERENCE NUMBER	A. HISTORIC NAME	B. COUNTY	C. ADDRESS
	Central United Methodist Church	095	314 East 52nd Street

- T. The Central United Methodist Church traces its lineage to the first Protestant church to hold services in Kansas City. The church, which was founded in 1844, is one of the oldest religious groups in Kansas City. In 1933, it merged with the Kenwood Methodist Church. Ground was broken for this building in October, 1938. Architects for this Gothic style church were Hardy and Schumacher. Cost of the structure was \$125,000. The third-story tower was completed in 1965 after a fire destroyed the church's interior.
- 2X. The main elevation faces south. Additional features of this building include a wooden, double-door entry set in a decorative pointed arch flanked by art glass sidelights set in quoined surrounds. Prominent fenestration features intricately crafted leaded art glass with tracery and quatrefoils set in pointed arch surrounds. Prominent buttressing features amortizements. A three-story crenelated tower features a belfry. The Sunday School building, connected at the north elevation and featuring a pointed arched recessed entry and metal, multipaned casement style windows, was constructed in 1949. A west addition was constructed in 1972.
- 2Z. WP #4985.
BP #15877.
Kansas City Times, Nov., 13, 1939.
Kansas City Times, Nov. 10, 1934.
Tom Atkins, Music Director, Central United Methodist Church



MISSOURI HISTORIC PROPERTY INVENTORY FORM

JA-AS-032-026

REFERENCE NUMBER JA-AS-032-026		A. HISTORIC NAME St. Francis Xavier Church							
B. COUNTY 095 Jackson		C. OTHER NAME(S)							
D. ADDRESS 1001 E. 52nd Street				E. CITY Kansas City			F. VICINITY <input type="checkbox"/>	G. RESTRICTED	H. ACREAGE
I. SECTION 32	J. TOWNSHIP 49N	K. RANGE 33W	L. SPANISH LAND GRANT		M. QUARTER SECTIONS		N. OWNERSHIP <input checked="" type="checkbox"/> PRIVATE <input type="checkbox"/> LOCAL <input type="checkbox"/> STATE <input type="checkbox"/> FEDERAL <input type="checkbox"/> MIXED		
O. AGENCY(S) 1.					2.				
P. UTM ZONE	EASTING		NORTHING		USGS QUADRANGLE		Q. AREA(S) OF SIGNIFICANCE/CONTEXT(S)		
1. <input type="text"/>	/ / / / /		/ / / / /				1. 030 Architecture		
2. <input type="text"/>	/ / / / /		/ / / / /				2. 070 Int		
3. <input type="text"/>	/ / / / /		/ / / / /				3. <input type="text"/>		
4. <input type="text"/>	/ / / / /		/ / / / /				4. <input type="text"/>		
R. SIGNIFICANT PERSON(S)				T. SIGNIFICANCE					
1. Byrne, Barry									
2. Shaughnessy, Joseph B., Sr.									
3. Ianelli, Alfonzo									
S. SIGNIFICANT EVENT DATE(S)									
1. 1948-1950									
2.				<input checked="" type="checkbox"/> SEE CONTINUATION SHEET					

MO 780-1257 (5-92)

MISSOURI DEPARTMENT OF NATURAL RESOURCES
HISTORIC PRESERVATION PROGRAMP.O. BOX 176
JEFFERSON CITY, MO 65102

cc-6

2.A. ARCHITECT/BUILDER/DESIGNER/ENGINEER				
1. Byrne, Barry, archt.		2. Shaughnessy, Joseph, archt.		3. Kelly, C. A., bldr. 4. Ianelli, Alfonzo, sculptor
2.B. ARCHITECTURAL STYLE			2.C. VERNACULAR TYPE	
7 1 Moderne				
2.D. CONSTRUCTION DATE (CIRCA)		2.E. ALTERATION DATE		
1947-1950		1. 2. 3. 4. 5.		
2.F. RECONSTRUCTION DATE (CIRCA)		2.G. DATE MOVED	2.H. DESTRUCTION DATE	2.I. OWNER'S NAME & ADDRESS (IF DIFFERENT)
2.J. HISTORIC FUNCTION				
1. 0 6 religion 2. 0 8 3. 4. 5.				
2.K. HISTORIC SUBFUNCTION				
1. 0 6 A church 2. 0 8 H 3. 4. 5.				
2.L. NO. OF ANCILLARY STRUCTURES		2.M. RESOURCE TYPE		2.N. STORIES
		<input checked="" type="checkbox"/> BUILDING <input type="checkbox"/> SITE <input type="checkbox"/> STRUCTURE <input type="checkbox"/> OBJECT		1. 2 2. 3.
2.O. STRUCTURAL SYSTEMS		2.P. EXTERIOR WALL MATERIALS		2.Q. OTHER MATERIALS
1. R M reinforced masonry		1. 4 0 masonry		1. 7 1 glass 3.
2.		2. 4 3 limestone		2. 5 0 metal 4.
2.R. ROOF SHAPES		2.S. ROOF MATERIALS		2.T. ROOF FEATURES
1. F T flat		1. 9 0 synthetic		1. 4.
2.		2.		2.U. FOUNDATION MATERIALS
3.		3.		1. 6 5 concrete
2.V. PORCHES		2.W. PLAN		
1. A w 2 wing		2. 3.		1. R irregular
2.X. FURTHER DESCRIPTION		2.Y. DESCRIPTION OF ENVIRONMENT AND OUTBUILDINGS		
<input checked="" type="checkbox"/> (SEE CONTINUATION SHEET)		<input type="checkbox"/> (SEE CONTINUATION SHEET)		
2.Z. SOURCES OF INFORMATION		PREPARED BY	ORGANIZATION	DATE
<input checked="" type="checkbox"/> (SEE CONTINUATION SHEET)		Becker / Millstein	Architectural and Art Historical Research P.O. Box 22551, Kansas City, MO 64113	5/93

REFERENCE NUMBER	A. HISTORIC NAME	B. COUNTY	C. ADDRESS
	St. Francis Xavier	095	1001 East 52nd Street

- T. This steel and masonry church is "revolutionary in both its concept and design." The church nave, conceived in the shape of a fish, represents an early liturgical symbol for Christ.

In 1937 a fund was begun to build a new church. By 1941, \$65,000 had been raised. In 1941 plans were drawn for the church, however, with the outbreak of WWII, plans were delayed. Finally in 1947, ~~Francis~~ Barry Byrne, an architect from Chicago/N.Y. was chosen with Joseph B. Shaughnessy, Sr. as an associate. Ground was broken on 14 March 1948 and on 26 June 1949 the cornerstone was laid. On July 4, 1950 the church was formally blessed. At the time it was thought to be the most modern church building in the Middle West.

- 2X. St Francis Xavier was designed and built in the shape of a fish. Additional features of St. Xavier Church include two metal-framed double-door entrances with prominent metal clad canopy east and northwest elevation; prominent art glass windows (north & south facades) set in 9 recessed panels with operable units at the bottom of each unit; a porte-cochere at the northeast elevation (with handicapped entrance) features a statue (at the east end) of St Francis Xavier; awning-style art glass fenestration at winged units, north and south facades. Parish house connected at the north facade and canted to the west features hopper-style and casement fenestration, cantilevered roofline at north and south elevations and paneled overhead garage doors at the west elevation. Multiple entrances.
- 2Y. St Francis Xavier School, built in 1961-62, is a non-contributing structure located to the south of the church. It was designed by Shaughnessy, Bower & Grimaldi.
- 2Z. Dedication of St. Francis Xavier, July 4, 1950.

2X. Interior: free form plan



ST. FRANCIS XAVIER CHURCH, SCHOOL,
RECTORY

N
↓



JA-AS-032-027

☒ SEE CONTINUATION SHEET

2.A. ARCHITECT/BUILDER/DESIGNER/ENGINEER				
1. Eckland, Henry C., archt.		2.		3.
2.B. ARCHITECTURAL STYLE 5-3 Jacobethan Revival ^{FUDOR}			2.C. VERNACULAR TYPE 7-9 other vernacular church	
2.D. CONSTRUCTION DATE (CIRCA) 1927		2.E. ALTERATION DATE 1. 1960s		
2.F. RECONSTRUCTION DATE (CIRCA)		2.G. DATE MOVED	2.H. DESTRUCTION DATE	2.I. OWNER'S NAME & ADDRESS (IF DIFFERENT)
2.J. HISTORIC FUNCTION 1. 0 6 religion				
2.K. HISTORIC SUBFUNCTION 1. 0 6 A church				
2.L. NO. OF ANCILLARY STRUCTURES		2.M. RESOURCE TYPE <input checked="" type="checkbox"/> BUILDING <input type="checkbox"/> SITE <input type="checkbox"/> STRUCTURE <input type="checkbox"/> OBJECT		2.N. STORIES 1. 2 2. 1 3.
2.O. STRUCTURAL SYSTEMS 1. L B load bearing brick		2.P. EXTERIOR WALL MATERIALS 1. 3 0 brick		2.Q. OTHER MATERIALS 1. 6 5 concrete 3. 7 1 glass
2. R C reinforced concrete		2. 4 0 stone		2. 2 0 wood 4.
2.R. ROOF SHAPES 1. G B gable		2.S. ROOF MATERIALS 1. 6 3 asphalt		2.T. ROOF FEATURES 1. 4.
2. F T flat		2. 9 0 synthetic		2.U. FOUNDATION MATERIALS 1. 3 0 brick
3.		3.		2. 65 R-C concrete
2.V. PORCHES 1. 2. 3.				2.W. PLAN R irregular
2.X. FURTHER DESCRIPTION <input checked="" type="checkbox"/> (SEE CONTINUATION SHEET)		2.Y. DESCRIPTION OF ENVIRONMENT AND OUTBUILDINGS <input type="checkbox"/> (SEE CONTINUATION SHEET)		
2.Z. SOURCES OF INFORMATION <input checked="" type="checkbox"/> (SEE CONTINUATION SHEET)		PREPARED BY Becker / Millstein		ORGANIZATION Architectural and Art Historical Research P.O. Box 22551, Kansas City, MO 64113
				DATE 5/93

MISSOURI HISTORIC BUILDING INVENTORY FORM - CONTINUATION SHEET

PAGE NO.

REFERENCE NUMBER	A. HISTORIC NAME	B. COUNTY	C. ADDRESS
	Christ Evangelical Luthern Church	095	2200 E. 53rd Street
<p><i>influenced</i></p> <p>T. The two-story Jacobethan styled building was constructed in 1927. The architect was Henry C. Eckland. The cornerstone was laid on May 29, 1927, and the dedication took place on Sept. 26, 1927. Cost of the structure was \$25,000. A modern addition was constructed in the 1960s.</p> <p>2X. The main non-original elevation faces east. Original main entry faced north. Additional features of the original 1927 building include lancet arched double-hung art glass fenestration with brick hood molds and concrete sills and multipaned double-hung sash type with concrete sills. Modest buttressing with cast-stone amortizements. Wide wood eaves with carved brackets. Modern addition, east elevation, features double-door entry with plate glass windows; awning-type fenestration.</p> <p>2Z. Cornerstone, 1927. Plans, Western Historical Manuscript Collection, UMKC, n.d.</p>			





MISSOURI HISTORIC PROPERTY INVENTORY FORM

JA-AS-032-028

REFERENCE NUMBER		A. HISTORIC NAME Second Presbyterian Church							
B. COUNTY 0 9 5 Jackson		C. OTHER NAME(S)							
D. ADDRESS 318 East 55th Street				E. CITY Kansas City			F. VICINITY <input type="checkbox"/>	G. RESTRICTED	H. ACREAGE
I. SECTION 30	J. TOWNSHIP 49N	K. RANGE 33W	L. SPANISH LAND GRANT		M. QUARTER SECTIONS		N. OWNERSHIP <input checked="" type="checkbox"/> PRIVATE <input type="checkbox"/> LOCAL <input type="checkbox"/> STATE <input type="checkbox"/> FEDERAL <input type="checkbox"/> MIXED		
O. AGENCY(S) 1.					2.				
P. UTM ZONE	EASTING		NORTHING		USGS QUADRANGLE		Q. AREA(S) OF SIGNIFICANCE/CONTEXT(S)		
1. <input type="text"/>	/ / / / /		/ / / / /				1. 0 3 0 architecture		
2. <input type="text"/>	/ / / / /		/ / / / /				2. <input type="text"/>		
3. <input type="text"/>	/ / / / /		/ / / / /				3. <input type="text"/>		
4. <input type="text"/>	/ / / / /		/ / / / /				4. <input type="text"/>		
R. SIGNIFICANT PERSON(S)				T. SIGNIFICANCE					
1. Shepard Farrar and Wiser									
2. Keene and Simpson									
3.									
S. SIGNIFICANT EVENT DATE(S)									
1. 1915-1917									
2. 1924; 1925; 1926; 1947				<input checked="" type="checkbox"/> SEE CONTINUATION SHEET					

MO 780-1257 (5-92)

MISSOURI DEPARTMENT OF NATURAL RESOURCES
HISTORIC PRESERVATION PROGRAMP.O. BOX 176
JEFFERSON CITY, MO 65102

CC-11

2.A. ARCHITECT/BUILDER/DESIGNER/ENGINEER				
1. Shepard Farrar and Wiser, archts.		2. Keene and Simpson, archts. (1925)		3. Long Construction Co. (1925)
2.B. ARCHITECTURAL STYLE			2.C. VERNACULAR TYPE	
5 4 Late Gothic Revival				
2.D. CONSTRUCTION DATE (CIRCA)		2.E. ALTERATION DATE 1924,		
1915-1917		1. 1925 2. 1926 3. 1947 4. 1954 5.		
2.F. RECONSTRUCTION DATE (CIRCA)		2.G. DATE MOVED		2.H. DESTRUCTION DATE
				2.I. OWNER'S NAME & ADDRESS (IF DIFFERENT)
2.J. HISTORIC FUNCTION				
1. 0 6 religion 2. 3. 4. 5.				
2.K. HISTORIC SUBFUNCTION				
1. 0 6 A church 2. 3. 4. 5.				
2.L. NO. OF ANCILLARY STRUCTURES		2.M. RESOURCE TYPE		2.N. STORIES
		<input checked="" type="checkbox"/> BUILDING <input type="checkbox"/> SITE <input type="checkbox"/> STRUCTURE <input type="checkbox"/> OBJECT		1. 1 2. 2 3.
2.O. STRUCTURAL SYSTEMS		2.P. EXTERIOR WALL MATERIALS		2.Q. OTHER MATERIALS
1. L S load bearing stone		1. 4 0 stone		1. 2 0 wood 3.
2.		2.		2. 6 1 stucco 4.
2.R. ROOF SHAPES		2.S. ROOF MATERIALS		2.T. ROOF FEATURES
1. G B gable		1. 6 4 asbestos tiles		1. D R dormers 4.
2.		2.		2. B L belfry
3.		3.		3. T W tower
2.V. PORCHES				2.U. FOUNDATION MATERIALS
1. 2. 3.				1. 4 0 stone
				2.
2.X. FURTHER DESCRIPTION				2.W. PLAN
<input checked="" type="checkbox"/> (SEE CONTINUATION SHEET)				<input type="checkbox"/> (SEE CONTINUATION SHEET)
2.Y. DESCRIPTION OF ENVIRONMENT AND OUTBUILDINGS		2.Z. SOURCES OF INFORMATION		
		<input checked="" type="checkbox"/> (SEE CONTINUATION SHEET)		
PREPARED BY		ORGANIZATION		DATE
Becker / Millstein		Architectural and Art Historical Research P.O. Box 22551, Kansas City, MO 64113		5/93

REFERENCE NUMBER	A. HISTORIC NAME	B. COUNTY	C. ADDRESS
	Second Presbyterian Church	095	318 East 55th Street

- T. The original structure, designed by Shepard, Farrar and Wiser, reflects English Gothic Architecture. The western half of the church, completed in November, 1915, included the Chapel and Sunday School. When the congregation sold their former building at 15th and Broadway, the east unit of the church was completed. This sale and subsequent construction occurred in 1916. The entrance portals and art glass from the old church were incorporated into this structure. The cornerstone was put in place in September 8, 1916, and the church was dedicated on October 21, 1917, and built at a cost of \$70,000. A two-story addition was constructed in 1925, which houses the Sunday School rooms. This addition was designed by Keene and Simpson. The tower of the church was added in 1924. The first educational unit, a three-story stone building, was added in 1926. In 1947, the interior of the church was remodeled and a chancel type construction was introduced, replacing the choir loft and center pulpit. On April 2, 1954, ground was broken for a youth chapel and assembly room.
- 2X. The main entrances are sited at the west and north end of the three-story tower. Additional features include recessed double-door entrys set in pointed arch surrounds; art glass windows with tracery set below prominent stone headers and sills; double-hung sash-type multipaned windows with transoms, wide stone lintels and sills; buttressing featuring amortizements; additional entrances at north end of the east elevation and the far south end of the east elevation. A three-story crenelated tower with pyramidal roof and belfry is located at the southeast corner.
- 2Z. BP #14313
Country Club District Bulletin, Aug. 1922, p. 1.
Kansas City Times, Nov. 8, 1915, p. 5.
Kansas City Star, Dec. 13, 1914.
Kansas City Star, March 26, 1916.
Kansas City Star, July 2, 1916.
Kansas City Times, Sept. 9, 1916.
Kansas City Star, Oct. 18, 1917.
Kansas City Star, Feb. 1, 1925.
The First One Hundred Years, 1965, Church Files.
Western Contractor, Feb. 4, 1925, p. 34.

*Interior: longitudinal plan, center aisle, divide
 chancel, outstanding art glass, rectangular seating
 truss.*











MISSOURI HISTORIC PROPERTY INVENTORY FORM

JA-AS-032-029

REFERENCE NUMBER		A. HISTORIC NAME Country Club Methodist Episcopal Church							
B. COUNTY 095 Jackson		C. OTHER NAME(S) Country Club United Methodist Church							
D. ADDRESS 400 West 57th Street				E. CITY Kansas City			F. VICINITY <input type="checkbox"/>	G. RESTRICTED	H. ACREAGE
I. SECTION 31	J. TOWNSHIP 49N	K. RANGE 33W	L. SPANISH LAND GRANT		M. QUARTER SECTIONS		N. OWNERSHIP <input checked="" type="checkbox"/> PRIVATE <input type="checkbox"/> LOCAL <input type="checkbox"/> STATE <input type="checkbox"/> FEDERAL <input type="checkbox"/> MIXED		
O. AGENCY(S) 1.					2.				
P. UTM ZONE	EASTING		NORTHING		USGS QUADRANGLE		Q. AREA(S) OF SIGNIFICANCE/CONTEXT(S)		
1. <input type="text"/>	/ / / / /		/ / / / /				1. 030 architecture		
2. <input type="text"/>	/ / / / /		/ / / / /				2. <input type="text"/>		
3. <input type="text"/>	/ / / / /		/ / / / /				3. <input type="text"/>		
4. <input type="text"/>	/ / / / /		/ / / / /				4. <input type="text"/>		
R. SIGNIFICANT PERSON(S)				T. SIGNIFICANCE					
1. Lowe & Bollenbacher									
2. Buckley, A. H.									
3.									
S. SIGNIFICANT EVENT DATE(S)									
1. 1922-1923									
2.				<input checked="" type="checkbox"/> SEE CONTINUATION SHEET					

2.A. ARCHITECT/BUILDER/DESIGNER/ENGINEER				
1. Lowe & Bollenbacher, archt. <i>(Chicago)</i>		2. Buckley, A. H., archt. <i>(assoc.)</i>		3.
2.B. ARCHITECTURAL STYLE		2.C. VERNACULAR TYPE		
5 4 Late Gothic Revival				
2.D. CONSTRUCTION DATE (CIRCA)		2.E. ALTERATION DATE		
1921 1922-1923		1. 2. 3. 4. 5.		
2.F. RECONSTRUCTION DATE (CIRCA)	2.G. DATE MOVED	2.H. DESTRUCTION DATE	2.I. OWNER'S NAME & ADDRESS (IF DIFFERENT)	
2.J. HISTORIC FUNCTION				
1. 0 6 religion 2. 3. 4. 5.				
2.K. HISTORIC SUBFUNCTION				
1. 0 6 A church 2. 3. 4. 5.				
2.L. NO. OF ANCILLARY STRUCTURES		2.M. RESOURCE TYPE		2.N. STORIES
		<input checked="" type="checkbox"/> BUILDING <input type="checkbox"/> SITE <input type="checkbox"/> STRUCTURE <input type="checkbox"/> OBJECT		1. 2 2. 3.
2.O. STRUCTURAL SYSTEMS		2.P. EXTERIOR WALL MATERIALS		2.Q. OTHER MATERIALS
1. L S load bearing stone		1. 4 0 stone		1. 7 1 art glass 3.
2.		2. 6 5 concrete		2. 4.
2.R. ROOF SHAPES		2.S. ROOF MATERIALS		2.T. ROOF FEATURES
1. G B gable		1. 4 5 slate		1. T W tower 4.
2. P R parapet		2.		2. 3.
3.		3.		2.U. FOUNDATION MATERIALS
				1. 4 0 stone
				2.
2.V. PORCHES				2.W. PLAN
1. R I recessed 1st story 2. 3.				L S L-shaped
2.X. FURTHER DESCRIPTION		2.Y. DESCRIPTION OF ENVIRONMENT AND OUTBUILDINGS		
<input checked="" type="checkbox"/> (SEE CONTINUATION SHEET)		<input type="checkbox"/> (SEE CONTINUATION SHEET)		
2.Z. SOURCES OF INFORMATION		PREPARED BY	ORGANIZATION	DATE
<input checked="" type="checkbox"/> (SEE CONTINUATION SHEET)		Becker / Millstein	Architectural and Art Historical Research P.O. Box 22551, Kansas City, MO 64113	5/93

REFERENCE NUMBER	A. HISTORIC NAME Country Club Methodist Episcopal Church	B. COUNTY 095	C. ADDRESS 400 West 57th Street
------------------	--	------------------	------------------------------------

- T. Excavation for the church began in September, 1922. The building was designed by Lowe and Bollenbacher, Chicago, assisted by Kansas City architect A. H. Buckley. The cornerstone was laid on Sept. 9, 1922 and the building was dedicated November 18, 1923. The Gothic Revival structure cost \$130,000 to construct.
- 2X. The main elevation faces east. Main entry faces north. Additional features include a recessed, wooden double-door entry with pointed transom set in a pointed arch. Prominent art glass window with tracery set in a pointed arch, east elevation. Additional fenestration includes paired leaded art glass windows set in concrete surrounds; double-hung, sash-type multipaned windows set in label molds and pointed arch windows with tracery at the tower unit. Clerestory windows consist of paired, recessed windows set in wide surrounds. Buttresses feature amortizements. The pre-school and Sunday school unit to the north and west was constructed in 1954.
- 2Z. Landmarks Commission Files.
Kansas City Journal Post, Sept. 10, 1922.
Kansas City Star, Nov. 18, 1923.
 Plans, Western Historical Manuscript Collection, UMKC.

*INTERIOR: CRUCIFORM PLAN, LATIN CROSS, clerestory,
 arched side aisle, center aisle, rectangular
 seating, noteworthy glass, balcony, truss*











MISSOURI HISTORIC PROPERTY INVENTORY FORM

JA-AS-032-030

REFERENCE NUMBER		A. HISTORIC NAME Country Club Congregational United Church of Christ							
B. COUNTY 095 Jackson		C. OTHER NAME(S) Country Club Congregational Church							
D. ADDRESS 205 West 65th Street				E. CITY Kansas City		F. VICINITY <input type="checkbox"/>	G. RESTRICTED	H. ACREAGE	
I. SECTION 5	J. TOWNSHIP 48N	K. RANGE 33W	L. SPANISH LAND GRANT		M. QUARTER SECTIONS	N. OWNERSHIP <input checked="" type="checkbox"/> PRIVATE <input type="checkbox"/> LOCAL <input type="checkbox"/> STATE <input type="checkbox"/> FEDERAL <input type="checkbox"/> MIXED			
O. AGENCY(S) 1.					2.				
P. UTM ZONE	EASTING		NORTHING		USGS QUADRANGLE		Q. AREA(S) OF SIGNIFICANCE/CONTEXT(S)		
1. <input type="text"/>	/ / / / /		/ / / / /				1. 030 architecture		
2. <input type="text"/>	/ / / / /		/ / / / /				2. <input type="text"/>		
3. <input type="text"/>	/ / / / /		/ / / / /				3. <input type="text"/>		
4. <input type="text"/>	/ / / / /		/ / / / /				4. <input type="text"/>		
R. SIGNIFICANT PERSON(S)			T. SIGNIFICANCE						
1. Root & Siemens									
2. Kriehn, Arthur									
3.									
S. SIGNIFICANT EVENT DATE(S)									
1. 1925 - 1926									
2. 1948									
<input checked="" type="checkbox"/> SEE CONTINUATION SHEET									

MO 780-1257 (5-92)

MISSOURI DEPARTMENT OF NATURAL RESOURCES
HISTORIC PRESERVATION PROGRAMP.O. BOX 176
JEFFERSON CITY, MO 65102

P. 032

2.A. ARCHITECT/BUILDER/DESIGNER/ENGINEER				
1. Root & Siemens, archts.		2. Kriehn, Arthur, archts.		3. Meiner, J. Ray, general contractor
2.B. ARCHITECTURAL STYLE 5. <u>1</u> Colonial Revival (Neo-Classical)			2.C. VERNACULAR TYPE <u>7.5</u> temple front	
2.D. CONSTRUCTION DATE (CIRCA) 1925-1926		2.E. ALTERATION DATE 1. 1948 2. 1970 3. 4. 5.		
2.F. RECONSTRUCTION DATE (CIRCA)	2.G. DATE MOVED	2.H. DESTRUCTION DATE	2.I. OWNER'S NAME & ADDRESS (IF DIFFERENT)	
2.J. HISTORIC FUNCTION 1. <u>06</u> religion 2. 3. 4. 5.				
2.K. HISTORIC SUBFUNCTION 1. <u>06A</u> church 2. 3. 4. 5.				
2.L. NO. OF ANCILLARY STRUCTURES		2.M. RESOURCE TYPE <input checked="" type="checkbox"/> BUILDING <input type="checkbox"/> SITE <input type="checkbox"/> STRUCTURE <input type="checkbox"/> OBJECT		2.N. STORIES 1. <u>2</u> 2. <u>1</u> 3. <u>1</u>
2.O. STRUCTURAL SYSTEMS 1. <u>B F</u> balloon frame 2.		2.P. EXTERIOR WALL MATERIALS 1. <u>61</u> stucco 2. <u>20</u> wood		2.Q. OTHER MATERIALS 1. <u>71</u> art glass 3. 2. 4.
2.R. ROOF SHAPES 1. <u>GB</u> gable 2. <u>GB</u> 3. <u>GB</u>		2.S. ROOF MATERIALS 1. <u>63</u> asphalt 2. <u>63</u> 3. <u>63</u>		2.T. ROOF FEATURES 1. <u>TW</u> tower 4. 2. <u>DM</u> dome 3.
2.V. PORCHES 1. <u>IPD</u> portico 2. 3.			2.U. FOUNDATION MATERIALS 1. <u>63</u> concrete 2.	
2.X. FURTHER DESCRIPTION <input checked="" type="checkbox"/> (SEE CONTINUATION SHEET)			2.Y. DESCRIPTION OF ENVIRONMENT AND OUTBUILDINGS <input type="checkbox"/> (SEE CONTINUATION SHEET)	
2.Z. SOURCES OF INFORMATION <input checked="" type="checkbox"/> (SEE CONTINUATION SHEET)		PREPARED BY Becker / Millstein		ORGANIZATION Architectural and Art Historical Research P.O. Box 22551, Kansas City, MO 64113
				DATE 5/93

REFERENCE NUMBER	A. HISTORIC NAME	B. COUNTY	C. ADDRESS
	Country Club Congregational United Church of Christ	095	205 West 65th Street

T. The site of the church, approximately 300 x 240 x 340 feet, was originally set aside as a church site by J. C. Nichols. Designed by Root & Siemens, the Church was planned after the style of an old New England meeting house. The social hall, kitchen, parlor and church offices were added in 1948. This addition includes the 40-50 seat Plymouth Chapel. In 1970, a library and the upstairs Sunday school classrooms were added. In 1989-1992, the buildings were painted.

2X. The main entrance faces southwest. Additional features of this church include colossal Ionic columns, a double-door entry flanked by pilasters and set below a molded entablature with modillions. Prominent double pediment is denticulated and rests below a bell-tower topped with a copper dome. Art glass windows, pilasters and a denticulated cornice articulate the exterior. Additional entrances are located at the north and south elevations

2Z. Kansas City A Place in Time

Kansas City Star, Feb. 22, 1925.

Files, Country Club Congregational Church.

Plans, Western Manuscripts Collection, UMKC.

Western Contractor, Feb. 25, 1925, p. 38.

Western Contractor, March 4, 1925, p. 32.

Western Contractor, May 27, 1925, p. 34.

INTERIOR: LONGITUDINAL PLAN, center aisle, rear gallery, raised recessed chancel.









MISSOURI HISTORIC PROPERTY INVENTORY FORM

JA-AS-032-031

REFERENCE NUMBER		A. HISTORIC NAME Sixth Church of Christ Scientist							
B. COUNTY 095 Jackson		C. OTHER NAME(S)							
D. ADDRESS 400 West 67th Street				E. CITY Kansas City		F. VICINITY <input type="checkbox"/>	G. RESTRICTED	H. ACREAGE	
I. SECTION 6	J. TOWNSHIP 48N	K. RANGE 33W	L. SPANISH LAND GRANT		M. QUARTER SECTIONS	N. OWNERSHIP <input checked="" type="checkbox"/> PRIVATE <input type="checkbox"/> LOCAL <input type="checkbox"/> STATE <input type="checkbox"/> FEDERAL <input type="checkbox"/> MIXED			
O. AGENCY(S) 1.					2.				
P. UTM ZONE	EASTING		NORTHING		USGS QUADRANGLE		Q. AREA(S) OF SIGNIFICANCE/CONTEXT(S)		
1. <input type="text"/>	/ / / / /		/ / / / /				1. 030 architecture		
2. <input type="text"/>	/ / / / /		/ / / / /				2. <input type="text"/>		
3. <input type="text"/>	/ / / / /		/ / / / /				3. <input type="text"/>		
4. <input type="text"/>	/ / / / /		/ / / / /				4. <input type="text"/>		
R. SIGNIFICANT PERSON(S) 1. Smith, Charles A.				T. SIGNIFICANCE					
2.									
3.									
S. SIGNIFICANT EVENT DATE(S) 1. 1925-26									
2.				<input checked="" type="checkbox"/> SEE CONTINUATION SHEET					

MO 780-1257 (5-92)

MISSOURI DEPARTMENT OF NATURAL RESOURCES
HISTORIC PRESERVATION PROGRAMP.O. BOX 176
JEFFERSON CITY, MO 65102

CL-12

2.A. ARCHITECT/BUILDER/DESIGNER/ENGINEER				
1. Smith, Charles A., archt.		2. Lishear-Owen Const, Co.		3.
2.B. ARCHITECTURAL STYLE			2.C. VERNACULAR TYPE	
5 4 Late Gothic Revival				
2.D. CONSTRUCTION DATE (CIRCA)		2.E. ALTERATION DATE		
1925-1926		1. 2. 3. 4. 5.		
2.F. RECONSTRUCTION DATE (CIRCA)	2.G. DATE MOVED	2.H. DESTRUCTION DATE	2.I. OWNER'S NAME & ADDRESS (IF DIFFERENT)	
2.J. HISTORIC FUNCTION				
1. 0 6 religion 2. 3. 4. 5.				
2.K. HISTORIC SUBFUNCTION				
1. 0 6 A church 2. 3. 4. 5.				
2.L. NO. OF ANCILLARY STRUCTURES		2.M. RESOURCE TYPE		2.N. STORIES
		<input checked="" type="checkbox"/> BUILDING <input type="checkbox"/> SITE <input type="checkbox"/> STRUCTURE <input type="checkbox"/> OBJECT		1. 2 2. 3.
2.O. STRUCTURAL SYSTEMS		2.P. EXTERIOR WALL MATERIALS		2.Q. OTHER MATERIALS
1. 1 S load bearing stone		1. 4 3 stone		1. 4 0 cut stone 3.
2.		2.		2. 4.
2.R. ROOF SHAPES		2.S. ROOF MATERIALS		2.T. ROOF FEATURES
1. G B gable		1. 4 5 slate		1. T W tower 4.
2. P R parapet		2. 5 2 copper		2. S T steeple
3. K B		3.		3. D R dormer
2.V. PORCHES				2.U. FOUNDATION MATERIALS
1. S T stoop 2. 3.				1. 4 0 stone 2.
2.W. PLAN				
1. I R irregular				
2.X. FURTHER DESCRIPTION		2.Y. DESCRIPTION OF ENVIRONMENT AND OUTBUILDINGS		
<input checked="" type="checkbox"/> (SEE CONTINUATION SHEET)		<input type="checkbox"/> (SEE CONTINUATION SHEET)		
2.Z. SOURCES OF INFORMATION		PREPARED BY		DATE
<input checked="" type="checkbox"/> (SEE CONTINUATION SHEET)		Becker / Millstein		5/93
		ORGANIZATION Architectural and Art Historical Research P.O. Box 22551, Kansas City, MO 64113		


MISSOURI HISTORIC BUILDING INVENTORY FORM - CONTINUATION SHEET


PAGE NO.


REFERENCE NUMBER	A. HISTORIC NAME	B. COUNTY	C. ADDRESS
	Sixth Church of Christ Scientist	095	400 West 67th Street

- T. The tract of land for this church was purchased for \$20,500 by the Sixth Church of Christ Scientist in June, 1923. Planning for a new church acutally began in 1922. Chrales A. Smith, the architect, drew plans for the new structure in July, 1924. Actual construction began May 11, 1925, with the cornerstone in place in August, 1925. The church was officially opened on September 12, 1926. Building costs were estimated at \$226,000.
- 2X. The main elevation faces south. Additional features of this building include double-door wooden entry set in pointed stone arch, massive art glass pointed windows set in pointed stone arches, prominent stone buttresses with amortizements; four additional entrances. A cornerstone at the northeast corner reads 1925 A.D. A three-story crenelated tower is crowned by a spire that displays multiple spire lights. The spire reaches a height of 150 feet.
- 2Z. Kansas City Star, Nov. 19, 1924.
Kansas City Star, Sept. 13, 1926.
Kansas City Star, Sept. 12, 1926.
Kansas City Star, June 3, 1923.
Western Contractor, Feb. 25, 1925, p. 38; April 8, 1925, p. 36; May 20, 1925, p. 34.

*INTERIOR: AUDITORIUM PLAN, segmented seating,
 noteworthy stenciling, trussing, outstanding interior.*









...e shall know the truth, and the
truth shall make you free.
Christ Jesus

Victor Low always has met and always
will meet every human need.
—Victor Low



MISSOURI HISTORIC PROPERTY INVENTORY FORM

JA-AS-032-032

REFERENCE NUMBER 93JA0343		A. HISTORIC NAME Tiphereth Israel Synagogue						
B. COUNTY 095 Jackson		C. OTHER NAME(S) commercial						
D. ADDRESS 1224-1228 Admiral Boulevard				E. CITY Kansas City		F. VICINITY <input type="checkbox"/>	G. RESTRICTED	H. ACREAGE
I. SECTION 4	J. TOWNSHIP 49N	K. RANGE 33W	L. SPANISH LAND GRANT	M. QUARTER SECTIONS	N. OWNERSHIP <input checked="" type="checkbox"/> PRIVATE <input type="checkbox"/> LOCAL <input type="checkbox"/> STATE <input type="checkbox"/> FEDERAL <input type="checkbox"/> MIXED			
O. AGENCY(S) 1.				2.				
P. UTM ZONE	EASTING	NORTHING	USGS QUADRANGLE			Q. AREA(S) OF SIGNIFICANCE/CONTEXT(S)		
1. <input type="text"/>	/ / / / /	/ / / / /				1. 030 architecture		
2. <input type="text"/>	/ / / / /	/ / / / /				2. <input type="text"/>		
3. <input type="text"/>	/ / / / /	/ / / / /				3. <input type="text"/>		
4. <input type="text"/>	/ / / / /	/ / / / /				4. <input type="text"/>		
R. SIGNIFICANT PERSON(S)			T. SIGNIFICANCE					
1.								
2.								
3.								
S. SIGNIFICANT EVENT DATE(S)								
1. 1919-1920								
2.			SEE CONTINUATION SHEET					

MO 780-1257 (5-92)

MISSOURI DEPARTMENT OF NATURAL RESOURCES
HISTORIC PRESERVATION PROGRAMP.O. BOX 176
JEFFERSON CITY, MO 65102NE-
39

2.A. ARCHITECT/BUILDER/DESIGNER/ENGINEER					
1. FLanagan, J. W. Construction Co.		2.		3.	
2.B. ARCHITECTURAL STYLE 5 3 Tudor / ^{REVIVAL} (Jacobethan)			2.C. VERNACULAR TYPE [] []		
2.D. CONSTRUCTION DATE (CIRCA) 1919-1920		2.E. ALTERATION DATE 1. 2. 3. 4. 5.			
2.F. RECONSTRUCTION DATE (CIRCA)		2.G. DATE MOVED	2.H. DESTRUCTION DATE	2.I. OWNER'S NAME & ADDRESS (IF DIFFERENT)	
2.J. HISTORIC FUNCTION 1. [] 0 6 religion 2. [] [] [] 3. [] [] [] 4. [] [] [] 5. [] [] []					
2.K. HISTORIC SUBFUNCTION 1. 0 6 A temple 2. [] [] [] 3. [] [] [] 4. [] [] [] 5. [] [] []					
2.L. NO. OF ANCILLARY STRUCTURES		2.M. RESOURCE TYPE <input checked="" type="checkbox"/> BUILDING <input type="checkbox"/> SITE <input type="checkbox"/> STRUCTURE <input type="checkbox"/> OBJECT		2.N. STORIES 1. 3 2. 3.	
2.O. STRUCTURAL SYSTEMS 1. [] L B load bearing brick 2. [] [] []		2.P. EXTERIOR WALL MATERIALS 1. [] 3 0 brick 2. [] 4 0 stone		2.Q. OTHER MATERIALS 1. [] 6 5 concrete 3. [] [] [] 2. [] [] [] 4. [] [] []	
2.R. ROOF SHAPES 1. [] G B gable 2. [] P R parapet 3. [] [] []		2.S. ROOF MATERIALS 1. [] 6 2 terra cotta 2. [] [] [] 3. [] [] []		2.T. ROOF FEATURES 1. [] [] [] 4. [] [] []	
				2.U. FOUNDATION MATERIALS 1. [] 4 0 stone 2. [] [] []	
2.V. PORCHES 1. [] [] [] 2. [] [] [] 3. [] [] []				2.W. PLAN [] I R irregular	
2.X. FURTHER DESCRIPTION <input checked="" type="checkbox"/> (SEE CONTINUATION SHEET)			2.Y. DESCRIPTION OF ENVIRONMENT AND OUTBUILDINGS <input type="checkbox"/> (SEE CONTINUATION SHEET)		
2.Z. SOURCES OF INFORMATION <input checked="" type="checkbox"/> (SEE CONTINUATION SHEET)		PREPARED BY Becker / Millstein		ORGANIZATION Architectural and Art Historical Research P.O. Box 22551, Kansas City, MO 64113	
				DATE 5/93	

REFERENCE NUMBER	A. HISTORIC NAME Tiphereth Israel Synagogue	B. COUNTY 095	C. ADDRESS 1224-1228 Admiral Boulevard
------------------	--	------------------	---

T. Tiphereth Israel Congregation moved to this site in 1908 to an existing structure. As their congregation grew, the need for a new structure became evident. In 1919, funds for a new temple were raised and in 1920, their building was completed. The congregation remained in this temple until 1949.

2X. The main elevation faces south. Additional features of this building include twin, double-door entrances below arched transoms set in prominent cast-stone surrounds. Above the main entrance is a tripartite window set in wide cast-stone surrounds and set below a nameplate with Yiddish inscription of the name of the congregation. Modest buttressing with amortizements flanks the entryway. The remainder of the fenestration is fixed, tripartite with cast-stone surrounds. First story units feature glass block. Spandrels separate the second and third stories. Secondary elevation fenestration has been modified: arched transoms and double-hung units have been replaced with fixed glass and/or glass block.

2Z. Western Contractor, July 7, 1920, p. 28.
Kansas City Journal, April 13, 1908.
Cornerstone
Kansas City Jewish Chronicle, April 2, 1976, p. 25.



MISSOURI HISTORIC PROPERTY INVENTORY FORM

JA-AS-032-033

REFERENCE NUMBER 93JA0339		A. HISTORIC NAME St. Francis Seraph Church							
B. COUNTY 095 Jackson		C. OTHER NAME(S) New Cambridge Church / 605 Wyman Ave.							
D. ADDRESS 807 North Agnes				E. CITY Kansas City			F. VICINITY <input type="checkbox"/>	G. RESTRICTED <input type="checkbox"/>	H. ACREAGE <input type="checkbox"/>
I. SECTION 27	J. TOWNSHIP 50N	K. RANGE 33W	L. SPANISH LAND GRANT		M. QUARTER SECTIONS		N. OWNERSHIP <input checked="" type="checkbox"/> PRIVATE <input type="checkbox"/> LOCAL <input type="checkbox"/> STATE <input type="checkbox"/> FEDERAL <input type="checkbox"/> MIXED		
O. AGENCY(S) 1.					2.				
P. UTM ZONE	EASTING		NORTHING		USGS QUADRANGLE		Q. AREA(S) OF SIGNIFICANCE/CONTEXT(S)		
1. <input type="text"/>	/ / / / /		/ / / / /				1. 030 architecture		
2. <input type="text"/>	/ / / / /		/ / / / /				2. 133 European 130 ethnic heritage		
3. <input type="text"/>	/ / / / /		/ / / / /				3. <input type="text"/>		
4. <input type="text"/>	/ / / / /		/ / / / /				4. <input type="text"/>		
R. SIGNIFICANT PERSON(S)				T. SIGNIFICANCE					
1.									
2.									
3.									
S. SIGNIFICANT EVENT DATE(S)									
1. 1924									
2.				<input checked="" type="checkbox"/> SEE CONTINUATION SHEET					

NE-33

2.A. ARCHITECT/BUILDER/DESIGNER/ENGINEER				
1. Brinkman & Steele, archt., Emporia, Ks.		2.		3.
2.B. ARCHITECTURAL STYLE			2.C. VERNACULAR TYPE	
4 7 Romanesque				
2.D. CONSTRUCTION DATE (CIRCA)		2.E. ALTERATION DATE		
1924		1. 2. 3. 4. 5.		
2.F. RECONSTRUCTION DATE (CIRCA)	2.G. DATE MOVED	2.H. DESTRUCTION DATE	2.I. OWNER'S NAME & ADDRESS (IF DIFFERENT)	
			Phoenix Supply Co.	
2.J. HISTORIC FUNCTION				
1. 0 6 religion 2. 3. 4. 5.				
2.K. HISTORIC SUBFUNCTION				
1. 0 6 A church 2. 3. 4. 5.				
2.L. NO. OF ANCILLARY STRUCTURES		2.M. RESOURCE TYPE		2.N. STORIES
		<input checked="" type="checkbox"/> BUILDING <input type="checkbox"/> SITE <input type="checkbox"/> STRUCTURE <input type="checkbox"/> OBJECT		1. 2 2. 3.
2.O. STRUCTURAL SYSTEMS		2.P. EXTERIOR WALL MATERIALS		2.Q. OTHER MATERIALS
1. L B load bearing brick		1. 3 0 brick		1. 6 5 concrete 3. 40 Stone
2.		2. 4 0 stone		2. 30 brick 4.
2.R. ROOF SHAPES		2.S. ROOF MATERIALS		2.T. ROOF FEATURES
1. G B gable		1. 6 2 terra cotta		1. T W tower 4.
2. O T other		2.		2.U. FOUNDATION MATERIALS
3.		3.		1. 4 0 stone
2.V. PORCHES				2.W. PLAN
1. 2. 3.				R C rectangle
2.X. FURTHER DESCRIPTION		2.Y. DESCRIPTION OF ENVIRONMENT AND OUTBUILDINGS		
<input checked="" type="checkbox"/> (SEE CONTINUATION SHEET)		<input type="checkbox"/> (SEE CONTINUATION SHEET)		
2.Z. SOURCES OF INFORMATION		PREPARED BY	ORGANIZATION	DATE
<input checked="" type="checkbox"/> (SEE CONTINUATION SHEET)		Becker / Millstein	Architectural and Art Historical Research P.O. Box 22551, Kansas City, MO 64113	8/93

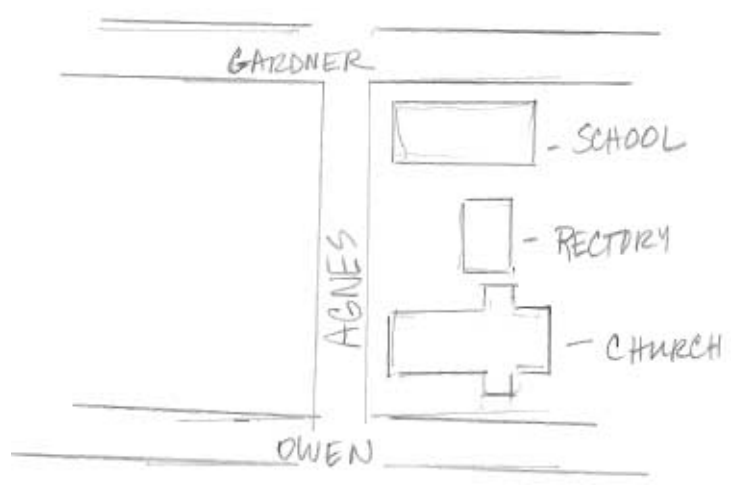
REFERENCE NUMBER	A. HISTORIC NAME	B. COUNTY	C. ADDRESS
	St. Francis Seraph Church	095	807 North Agnes

T. The early parish of St. Francis Seraph was a "mixed congregation", comprised of English speaking Germans, Belgian, French and Poles. The gospel was read in English, German, Flemish and French. The church was designed by the architectural firm of Brinkman and Steele, Emporia, Kansas. The cornerstone was laid in June 29, 1924 and the Lombardi Romanesque style church dedicated June 4, 1925. The men of the parish dug the basement for the church using scoops and horses. The original address for the church was 605 Wyman Avenue. When the church was dedicated the church was composed of "Swedes, Hungarians, Croatians, Austrians, Irish, German, Italian, French, Belgian, Poles". In 1991 both the church and rectory were purchased by the Phoenix Office Supply Co. The rectory (1897) is to the north, the parish school building (1941) (in deplorable condition) is to the north of the rectory. The church is presently being used by the New Cambridge Church.

2X. The main facade faces west. Additional features include: three entrances comprising entryway, single, multi-panel, wooden doors flank a double, multi-panel wooden door; art glass in circle and half circle motif make up tympanum over central door; herringbone pattern brick within a brick rectangle with stone accents are over single doors; cut stone rounded arch over central entry, central entryway is slightly projected and has a parapet, large art glass window with rose window, large window placed within rounded arch; brick rounded arch drip mold; stone lintel; small terra-cotta panels (Franciscan order insignia) flank large window, cut stone parapet and cross acroterion on central bay; small two-story towers flank central bays; windows on tower-like sections are art-glass, rounded arch windows with rounded arch brick lintels and stone lug sills; cut stone coursing accent these sections, pent roofs top these sections; copper finials at roof point; cut stone exposed foundation; apse at east end; cornerstone reads "St. Francis Seraph 1924".

2Z. Western Contractor, April 30, 1924.
 Building Permit #13977, 36395.
Kansas City Post, Dec. 10, 1927.

N
↑



ST. FRANCIS SERAPH CHURCH,
RECTORY & SCHOOL



MISSOURI HISTORIC PROPERTY INVENTORY FORM

5A-15032-034

REFERENCE NUMBER 93JA0270		A. HISTORIC NAME Blessed Sacrament Church					
B. COUNTY 095 Jackson		C. OTHER NAME(S) Vacant					
D. ADDRESS 3901-3905 Agnes Ave.				E. CITY Kansas City		F. VICINITY <input type="checkbox"/>	G. RESTRICTED
H. ACREAGE							
I. SECTION 22	J. TOWNSHIP 49N	K. RANGE 33W	L. SPANISH LAND GRANT	M. QUARTER SECTIONS	N. OWNERSHIP <input checked="" type="checkbox"/> PRIVATE <input type="checkbox"/> LOCAL <input type="checkbox"/> STATE <input type="checkbox"/> FEDERAL <input type="checkbox"/> MIXED		
O. AGENCY(S) 1.				2.			
P. UTM ZONE	EASTING	NORTHING	USGS QUADRANGLE		Q. AREA(S) OF SIGNIFICANCE/CONTEXT(S)		
1. <input type="text"/>	/ / / / /	/ / / / /			1. 030 architecture		
2. <input type="text"/>	/ / / / /	/ / / / /			2. <input type="text"/>		
3. <input type="text"/>	/ / / / /	/ / / / /			3. <input type="text"/>		
4. <input type="text"/>	/ / / / /	/ / / / /			4. <input type="text"/>		
R. SIGNIFICANT PERSON(S) 1. 2. 3.			T. SIGNIFICANCE				
S. SIGNIFICANT EVENT DATE(S) 1. 1921							
2. 1927-1927							
<input checked="" type="checkbox"/> SEE CONTINUATION SHEET							

MO 780-1257 (5-82)

MISSOURI DEPARTMENT OF NATURAL RESOURCES
HISTORIC PRESERVATION PROGRAMP.O. BOX 176
JEFFERSON CITY, MO 65102

E-7

2.A. ARCHITECT/BUILDER/DESIGNER/ENGINEER				
1. Archer and Gloyd, archt.		2. Edelman, J. H., bldr.		3. Cahill, J. J., bldr.
2.B. ARCHITECTURAL STYLE			2.C. VERNACULAR TYPE	
4 7 Romanesque Revival				
2.D. CONSTRUCTION DATE (CIRCA)		2.E. ALTERATION DATE		
1921, 1927 ¹⁹²⁶⁻²⁷		1. 2. 3. 4. 5.		
2.F. RECONSTRUCTION DATE (CIRCA)	2.G. DATE MOVED	2.H. DESTRUCTION DATE	2.I. OWNER'S NAME & ADDRESS (IF DIFFERENT)	
2.J. HISTORIC FUNCTION				
1. 0 6 religion 2. 3. 4. 5.				
2.K. HISTORIC SUBFUNCTION				
1. 0 6 A church 2. 3. 4. 5.				
2.L. NO. OF ANCILLARY STRUCTURES		2.M. RESOURCE TYPE		2.N. STORIES
		<input checked="" type="checkbox"/> BUILDING <input type="checkbox"/> SITE <input type="checkbox"/> STRUCTURE <input type="checkbox"/> OBJECT		1. 2 2. 3 3.
2.O. STRUCTURAL SYSTEMS		2.P. EXTERIOR WALL MATERIALS		2.Q. OTHER MATERIALS
1. L S load bearing stone		1. 4 0 stone		1. 3.
2.		2.		2. 4.
2.R. ROOF SHAPES		2.S. ROOF MATERIALS		2.T. ROOF FEATURES
1. G B gable		1. 6 2 terra cotta		1. T W tower 4.
2. O T other		2.		2. B F belfry
3.		3.		3.
2.V. PORCHES				2.U. FOUNDATION MATERIALS
1. 2. 3.				1. 4 0 stone
				2.
2.W. PLAN				
1. 2. 3.				R C rectangular
2.X. FURTHER DESCRIPTION		2.Y. DESCRIPTION OF ENVIRONMENT AND OUTBUILDINGS		
<input checked="" type="checkbox"/> (SEE CONTINUATION SHEET)		<input type="checkbox"/> (SEE CONTINUATION SHEET)		
2.Z. SOURCES OF INFORMATION		PREPARED BY	ORGANIZATION	DATE
<input checked="" type="checkbox"/> (SEE CONTINUATION SHEET)		Becker / Millstein	Architectural and Art Historical Research P.O. Box 22551, Kansas City, MO 64113	8/93

MISSOURI HISTORIC BUILDING INVENTORY FORM - CONTINUATION SHEET

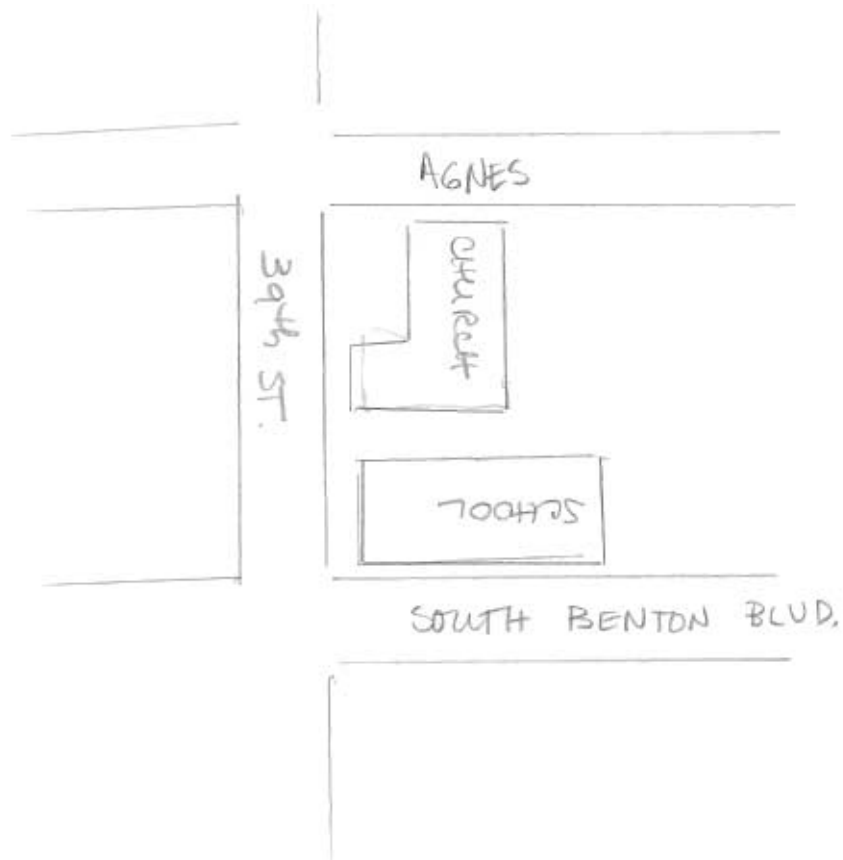
PAGE NO.

REFERENCE NUMBER	A. HISTORIC NAME	B. COUNTY	C. ADDRESS
	Blessed Sacrament Church	095	3901-3905 Agnes

The cornerstone was laid in 1926

T. In July 1921 lots were purchased at the corner of Thirty-ninth Street and Bellefontaine. A basement church was built on the lots at that time. It was blessed on Christmas Eve in 1922, and used as a church for five years. In 1927 the new church (present) was begun. The church measures 75' x 132', and cost \$150,000 to construct. The debt was paid in 1941. The interior stencilling was done by Dante Cosentino. The original light fixtures were designed by the parishioner H. C. Devine. The stations of the cross were imported from Bohemia. Dedication of the church was Oct. 28, 1928. A school to the west was constructed in 1941. It was closed in 1974 when it was consolidated with St. Louis School. In 1974 the priest from Blessed Sacrament moved into 3919 Agnes, the former rectory, 3911 Agnes (1914) became a convent. The Diocesan Planning Commission announced on Oct. 12, 1990 that Blessed Sacrament Church would be closed. Final masses were celebrated the weekend of Feb. 3, 1991. The school to the west was built in 1941 by the architectural firm of Shaughnessy and Bower, and J. E. Dunn Construction Co. was the builder. The school has been vandalized and is in poor condition. In 1927, at the time the church superstructure was designed and constructed, the church received honorable mention by the Architectural League of Kansas City as an outstanding building with respect to effective design.

2X. The main facade faces east. Additional features include: basilica plan, three entrance pattern, entrances are paired wood doors, tympanum of cut stone with oculus motif; entrances framed within rounded arch; blind arcading above entrance, rose window dominates main facade, squat towers flank entrance bay; niches in towers absent of statues, cut stone exterior with rough stone basement; a 132' square bell tower-north elevation; clerestory windows are paired rounded arch with stone sills and rounded arch lintels, Ionic columns are located between each paired window; cornerstone reads "Blessed Sacrament Church 1926", apse-west elevation.



BLESSED SACRAMENT
CHURCH AND SCHOOL





FOR SALE
\$77-5900
Lester & Associates
Real Estate Inc.

MISSOURI HISTORIC PROPERTY INVENTORY FORM

JA-AS-032025

REFERENCE NUMBER 93JA0314		A. HISTORIC NAME Budd Park Methodist Episcopal Church South / White Avenue Methodist Episcopal Church						
B. COUNTY 095 Jackson		C. OTHER NAME(S) White Avenue United Methodist Church						
D. ADDRESS 6002 Anderson Ave			E. CITY Kansas City			F. VICINITY <input type="checkbox"/>	G. RESTRICTED <input type="checkbox"/>	H. ACREAGE
I. SECTION 36	J. TOWNSHIP 50N	K. RANGE 33W	L. SPANISH LAND GRANT 	M. QUARTER SECTIONS 	N. OWNERSHIP <input checked="" type="checkbox"/> PRIVATE <input type="checkbox"/> LOCAL <input type="checkbox"/> STATE <input type="checkbox"/> FEDERAL <input type="checkbox"/> MIXED			
O. AGENCY(S) 1.					2.			
P. UTM ZONE	EASTING		NORTHING		USGS QUADRANGLE		Q. AREA(S) OF SIGNIFICANCE/CONTEXT(S)	
1. <input type="text"/>	/ / / / /		/ / / / /				1. 030 architecture	
2. <input type="text"/>	/ / / / /		/ / / / /				2. <input type="text"/>	
3. <input type="text"/>	/ / / / /		/ / / / /				3. <input type="text"/>	
4. <input type="text"/>	/ / / / /		/ / / / /				4. <input type="text"/>	
R. SIGNIFICANT PERSON(S) 1. 2. 3.			T. SIGNIFICANCE					
S. SIGNIFICANT EVENT DATE(S) 1. 1911								
2. 1916-1918, 1927								
<input checked="" type="checkbox"/> SEE CONTINUATION SHEET								

MO 780-1257 (5-92)

MISSOURI DEPARTMENT OF NATURAL RESOURCES
HISTORIC PRESERVATION PROGRAMP.O. BOX 176
JEFFERSON CITY, MO 65102

11E-8

2.A. ARCHITECT/BUILDER/DESIGNER/ENGINEER				
1. Matthews, A. L., bldr., (1916)		2. Shire, J. W., bldr., (1911)		3.
2.B. ARCHITECTURAL STYLE			2.C. VERNACULAR TYPE	
8 0 other			7 1 Steeple Ell	
2.D. CONSTRUCTION DATE (CIRCA)		2.E. ALTERATION DATE		
1911-1918 1911-1918		1. 1927 2. 1956 3. 4. 5.		
2.F. RECONSTRUCTION DATE (CIRCA)	2.G. DATE MOVED	2.H. DESTRUCTION DATE	2.I. OWNER'S NAME & ADDRESS (IF DIFFERENT)	
2.J. HISTORIC FUNCTION				
1. 0 6 religion 2. 0 6 D school 3. 4. 5.				
2.K. HISTORIC SUBFUNCTION				
1. 0 6 A church 2. 3. 4. 5.				
2.L. NO. OF ANCILLARY STRUCTURES		2.M. RESOURCE TYPE		2.N. STORIES
		<input checked="" type="checkbox"/> BUILDING <input type="checkbox"/> SITE <input type="checkbox"/> STRUCTURE <input type="checkbox"/> OBJECT		1. 1 2. 2 3.
2.O. STRUCTURAL SYSTEMS		2.P. EXTERIOR WALL MATERIALS		2.Q. OTHER MATERIALS
1. P F platform frame		1. 6 1 stucco		1. 3.
2.		2. 4 0 stone		2. 4.
2.R. ROOF SHAPES		2.S. ROOF MATERIALS		2.T. ROOF FEATURES
1. GB intersecting gable		1. 6 3 asphalt		1. S T steeple 4.
2. GB gable		2.		2.U. FOUNDATION MATERIALS
3.		3.		
2.V. PORCHES				2.W. PLAN
1. 2. 3.				C R cross
2.X. FURTHER DESCRIPTION			2.Y. DESCRIPTION OF ENVIRONMENT AND OUTBUILDINGS	
<input checked="" type="checkbox"/> (SEE CONTINUATION SHEET)			<input type="checkbox"/> (SEE CONTINUATION SHEET)	
2.Z. SOURCES OF INFORMATION		PREPARED BY	ORGANIZATION	DATE
<input checked="" type="checkbox"/> (SEE CONTINUATION SHEET)		Becker / Millstein	Architectural and Art Historical Research P.O. Box 22551, Kansas City, MO 64113	8/93

REFERENCE NUMBER	A. HISTORIC NAME	B. COUNTY	C. ADDRESS
	Budd Park Methodist Episcopal Church South	095	6002 Anderson

- T. The lot for this church was purchased June 15, 1910. The basement for the church was begun 1911 and was occupied on April 2, 1911. The name was changed from Budd Park Methodist Episcopal Church to White Avenue Methodist Episcopal Church South at that time. The ~~Sanctuary~~ ^{Sanctuary} was begun in 1916 and was completed 1917-18 during the pastorate of Rev. E. W. Bartley. The church cost approximately \$7,200 to construct. In 1927 the Sunday School room on the east was constructed. In 1963 the concrete stairs were replaced. In 1956 the steeple was added, a gift of Mr. and Mrs. E. J. Stumph. In 1968 the church name was changed to White Avenue United Methodist Church.
- 2X. The main facade faces west. Additional features include: one-over-one light, double-hung, art-glass sash windows; open gable partially enclosed with non-original siding; oculus window in open gable; short steeple placed on gable over entrance, main entrance, paired multi-paneled wooden doors is assymetrical; dormers and brick chimney-side left; attached two-story addition to the east.
- 2Z. Building Permit #48948.
Building Permit #35013.
Northeast News, March 4, 1937.

Interior: Originally an Auditorium/Akron Plan. Sliding doors have been removed. Segmental seating, ceiling has also been altered, art glass









MISSOURI HISTORIC PROPERTY INVENTORY FORM

JA-AS-032-036

REFERENCE NUMBER 93JA0378		A. HISTORIC NAME Westport Scandinavian Assembly of God						
B. COUNTY 095 Jackson		C. OTHER NAME(S) Kingdom Hall of Jehovahs Witness						
D. ADDRESS 104 Archibald				E. CITY Kansas City		F. VICINITY <input type="checkbox"/>	G. RESTRICTED	H. ACREAGE
I. SECTION 20	J. TOWNSHIP 49N	K. RANGE 33W	L. SPANISH LAND GRANT	M. QUARTER SECTIONS	N. OWNERSHIP <input checked="" type="checkbox"/> PRIVATE <input type="checkbox"/> LOCAL <input type="checkbox"/> STATE <input type="checkbox"/> FEDERAL <input type="checkbox"/> MIXED			
O. AGENCY(S) 1.				2.				
P. UTM ZONE	EASTING	NORTHING	USGS QUADRANGLE			Q. AREA(S) OF SIGNIFICANCE/CONTEXT(S)		
1. <input type="text"/>	/ / / / /	/ / / / /				1. 030 architecture		
2. <input type="text"/>	/ / / / /	/ / / / /				2. 133 Film Heritage		
3. <input type="text"/>	/ / / / /	/ / / / /				3. 260 religion		
4. <input type="text"/>	/ / / / /	/ / / / /				4. <input type="text"/>		
R. SIGNIFICANT PERSON(S)			T. SIGNIFICANCE					
1.								
2.								
3.								
S. SIGNIFICANT EVENT DATE(S)								
1. 1927								
2. 1962								

☒ SEE CONTINUATION SHEET

2.A. ARCHITECT/BUILDER/DESIGNER/ENGINEER					
1. Beekstrom, Carl, bldr.		2.		3.	
2.B. ARCHITECTURAL STYLE			2.C. VERNACULAR TYPE		
8 0 other			7 9 other vernacular church (gable end)		
2.D. CONSTRUCTION DATE (CIRCA)		2.E. ALTERATION DATE			
1927		1. 1967 2			
2.F. RECONSTRUCTION DATE (CIRCA)		2.G. DATE MOVED		2.H. DESTRUCTION DATE	
				2.I. OWNER'S NAME & ADDRESS (IF DIFFERENT)	
2.J. HISTORIC FUNCTION					
1. 0 6 religion 2. 3. 4. 5.					
2.K. HISTORIC SUBFUNCTION					
1. 0 6 A meeting hall 2. 3. 4. 5.					
2.L. NO. OF ANCILLARY STRUCTURES		2.M. RESOURCE TYPE		2.N. STORIES	
		<input checked="" type="checkbox"/> BUILDING <input type="checkbox"/> SITE <input type="checkbox"/> STRUCTURE <input type="checkbox"/> OBJECT		1. 1 2. 3.	
2.O. STRUCTURAL SYSTEMS		2.P. EXTERIOR WALL MATERIALS		2.Q. OTHER MATERIALS	
1. B F balloon frame		1. 9 2 vinyl		1. 9 0 synthetic 3.	
2.		2. 2 0 wood		2. 3 0 brick 4.	
2.R. ROOF SHAPES		2.S. ROOF MATERIALS		2.T. ROOF FEATURES	
1. G B gable		1. 6 3 asphalt		1. 4.	
2.		2.		2.U. FOUNDATION MATERIALS	
3.		3.		1. 4 0 stone	
2.V. PORCHES				2.W. PLAN	
1. 2. 3.				R C rectangular	
2.X. FURTHER DESCRIPTION			2.Y. DESCRIPTION OF ENVIRONMENT AND OUTBUILDINGS		
<input checked="" type="checkbox"/> (SEE CONTINUATION SHEET)			<input type="checkbox"/> (SEE CONTINUATION SHEET)		
2.Z. SOURCES OF INFORMATION		PREPARED BY		ORGANIZATION	
<input checked="" type="checkbox"/> (SEE CONTINUATION SHEET)		Becker / Millstein		Architectural and Art Historical Research P.O. Box 22551, Kansas City, MO 64113	
				DATE	
				5/93	

MISSOURI HISTORIC BUILDING INVENTORY FORM - CONTINUATION SHEET

PAGE NO.

REFERENCE NUMBER	A. HISTORIC NAME	B. COUNTY	C. ADDRESS
	Westport Scandinavian Assembly of God	095	104 Archibald
<p>T. This building was constructed by Carl Beekstrom in 1927 at a cost of \$2,500. It was remodeled in 1962. The church was originally built as the Scandinavian Assemblies of God, which was organized November 13, 1927. The property for the church was purchased in December of that year for \$10,000. The house already on the lot was used as a parsonage and a frame church was built. It was dedicated February 18, 1927 and held services in both English and Swedish. In 1949 it became the Kingdom Hall of Jehovahs Witness.</p> <p>2X. The building measures approximately 28' x 54'. Additional features of this building include: non-original brick veneer; modern fixed pane polygonal windows; slab door entrance--west end</p> <p>2Z. Building Permit # 55415 Hoggins, p. 30.3</p>			



KINGDOM HALL
JEHOVAH'S
WITNESSES

MISSOURI HISTORIC PROPERTY INVENTORY FORM

JA-AS-032-037

REFERENCE NUMBER Q3JA0288		A. HISTORIC NAME Mount Calvary Baptist Church / St. Peter's AME Zion							
B. COUNTY 095 Jackson		C. OTHER NAME(S) GALILEE Galilee Missionary Baptist Church							
D. ADDRESS 1833 Askew Avenue/				E. CITY Kansas City			F. VICINITY <input type="checkbox"/>	G. RESTRICTED	H. ACREAGE
I. SECTION 10	J. TOWNSHIP 49N	K. RANGE 33W	L. SPANISH LAND GRANT		M. QUARTER SECTIONS		N. OWNERSHIP <input checked="" type="checkbox"/> PRIVATE <input type="checkbox"/> LOCAL <input type="checkbox"/> STATE <input type="checkbox"/> FEDERAL <input type="checkbox"/> MIXED		
O. AGENCY(S) 1.					2.				
P. UTM ZONE	EASTING		NORTHING		USGS QUADRANGLE		Q. AREA(S) OF SIGNIFICANCE/CONTEXT(S)		
1. <input type="text"/>	/ / / / /		/ / / / /				1. 030 architecture		
2. <input type="text"/>	/ / / / /		/ / / / /				2. 132 ethnic heritage - black		
3. <input type="text"/>	/ / / / /		/ / / / /				3. <input type="text"/>		
4. <input type="text"/>	/ / / / /		/ / / / /				4. <input type="text"/>		
R. SIGNIFICANT PERSON(S)				T. SIGNIFICANCE					
1.									
2.									
3.									
S. SIGNIFICANT EVENT DATE(S)									
1. C. 1908-1909									
2. C. 1923				<input checked="" type="checkbox"/> SEE CONTINUATION SHEET					

MO 780-1257 (5-92)

MISSOURI DEPARTMENT OF NATURAL RESOURCES
HISTORIC PRESERVATION PROGRAM

P.O. BOX 176
JEFFERSON CITY, MO 65102

E-25

2.A. ARCHITECT/BUILDER/DESIGNER/ENGINEER				
1. _____		2. _____		3. _____
2.B. ARCHITECTURAL STYLE <div style="border: 1px solid black; padding: 2px; display: inline-block;">5 4 Late Gothic Revival Elements</div>			2.C. VERNACULAR TYPE <div style="border: 1px solid black; padding: 2px; display: inline-block;">7 3 Side Steeple (tower)</div>	
2.D. CONSTRUCTION DATE (CIRCA) <div style="border: 1px solid black; padding: 2px; display: inline-block;">C, 1908-09</div>		2.E. ALTERATION DATE 1. C. 1923 2. _____ 3. _____ 4. _____ 5. _____		
2.F. RECONSTRUCTION DATE (CIRCA)	2.G. DATE MOVED	2.H. DESTRUCTION DATE	2.I. OWNER'S NAME & ADDRESS (IF DIFFERENT)	
2.J. HISTORIC FUNCTION 1. <div style="border: 1px solid black; padding: 2px; display: inline-block;">0 6 religion</div> 2. <div style="border: 1px solid black; padding: 2px; display: inline-block;"> </div> 3. <div style="border: 1px solid black; padding: 2px; display: inline-block;"> </div> 4. <div style="border: 1px solid black; padding: 2px; display: inline-block;"> </div> 5. <div style="border: 1px solid black; padding: 2px; display: inline-block;"> </div>				
2.K. HISTORIC SUBFUNCTION 1. <div style="border: 1px solid black; padding: 2px; display: inline-block;">0 6 A church</div> 2. <div style="border: 1px solid black; padding: 2px; display: inline-block;"> </div> 3. <div style="border: 1px solid black; padding: 2px; display: inline-block;"> </div> 4. <div style="border: 1px solid black; padding: 2px; display: inline-block;"> </div> 5. <div style="border: 1px solid black; padding: 2px; display: inline-block;"> </div>				
2.L. NO. OF ANCILLARY STRUCTURES		2.M. RESOURCE TYPE <input checked="" type="checkbox"/> BUILDING <input type="checkbox"/> SITE <input type="checkbox"/> STRUCTURE <input type="checkbox"/> OBJECT		2.N. STORIES 1. <div style="border: 1px solid black; padding: 2px; display: inline-block;">1</div> 2. _____ 3. _____
2.O. STRUCTURAL SYSTEMS 1. <div style="border: 1px solid black; padding: 2px; display: inline-block;">L B load bearing brick</div>		2.P. EXTERIOR WALL MATERIALS 1. <div style="border: 1px solid black; padding: 2px; display: inline-block;">3 0 brick</div>		2.Q. OTHER MATERIALS 1. <div style="border: 1px solid black; padding: 2px; display: inline-block;">6 5 concrete</div> 3. <div style="border: 1px solid black; padding: 2px; display: inline-block;"> </div>
2. <div style="border: 1px solid black; padding: 2px; display: inline-block;"> </div>		2. <div style="border: 1px solid black; padding: 2px; display: inline-block;">4 0 stone</div>		2. <div style="border: 1px solid black; padding: 2px; display: inline-block;"> </div> 4. <div style="border: 1px solid black; padding: 2px; display: inline-block;"> </div>
2.R. ROOF SHAPES 1. <div style="border: 1px solid black; padding: 2px; display: inline-block;">G B gable</div>		2.S. ROOF MATERIALS 1. <div style="border: 1px solid black; padding: 2px; display: inline-block;">6 3 asphalt</div>		2.T. ROOF FEATURES 1. <div style="border: 1px solid black; padding: 2px; display: inline-block;">6 1 stucco</div> 4. <div style="border: 1px solid black; padding: 2px; display: inline-block;"> </div>
2. <div style="border: 1px solid black; padding: 2px; display: inline-block;">P R parapet</div>		2. <div style="border: 1px solid black; padding: 2px; display: inline-block;"> </div>		2.U. FOUNDATION MATERIALS 1. <div style="border: 1px solid black; padding: 2px; display: inline-block;">6 5 concrete</div>
3. <div style="border: 1px solid black; padding: 2px; display: inline-block;"> </div>		3. <div style="border: 1px solid black; padding: 2px; display: inline-block;"> </div>		
2.V. PORCHES 1. <div style="border: 1px solid black; padding: 2px; display: inline-block;"> </div> 2. <div style="border: 1px solid black; padding: 2px; display: inline-block;"> </div> 3. <div style="border: 1px solid black; padding: 2px; display: inline-block;"> </div>				2.W. PLAN <div style="border: 1px solid black; padding: 2px; display: inline-block;">L S L-shape</div>
2.X. FURTHER DESCRIPTION <div style="text-align: right;"><input checked="" type="checkbox"/> (SEE CONTINUATION SHEET)</div>		2.Y. DESCRIPTION OF ENVIRONMENT AND OUTBUILDINGS <div style="text-align: right;"><input type="checkbox"/> (SEE CONTINUATION SHEET)</div>		
2.Z. SOURCES OF INFORMATION <input checked="" type="checkbox"/> (SEE CONTINUATION SHEET)		PREPARED BY Becker / Millstein		ORGANIZATION Architectural and Art Historical Research P.O. Box 22551, Kansas City, MO 64113
				DATE 10/93

MISSOURI HISTORIC BUILDING INVENTORY FORM - CONTINUATION SHEET

PAGE NO.

REFERENCE NUMBER	A. HISTORIC NAME	B. COUNTY	C. ADDRESS
	St. Peter's AME Zion / Galliee Missionary Baptist Church	095	1833 Askew Avenue
<p>T. The original occupant of this church appears to have been the congregation of the Mount Calvary Baptist Church. In February, 1918, the Rev. Litha Beard purchased the Mount Calvary Baptist Church for St. Peter's AME Zion congregation. In 1923, an explosion apparently caused by dynamite, severely damaged the building. Borrowing \$500, Rev. Beard rebuilt the church and redecorated the interior. In 1926, the members of the congregation united with St. James Metropolitan AME Church.</p> <p>2X. The main elevation faces west. Main double-door entry with infilled pointed arch transom placed within crenelated tower. Pointed arch fenestration at main elevation and tower facade has been infilled with plaster. North and south elevation fenestration is double-hung, sash, multipaned with wood surrounds, set below a pointed arch transom. Pointed arch hood molds and cast-stone sills. One unit at north elevation has been infilled, while two units at south elevation have been modified. Additional entrances, south and north facades. Stone coping at gable end and tower.</p> <p>2Z. Water Permit #41073 Sept. 21, 1909 <u>Sanborn Map</u>, 1909 City Directory 1905-1910; 1917-1920.</p>			



CALVEY METHODIST BAPTIST CHURCH

REV. PHILLIP A. LAYNE	WEDNESDAY
SUNDAY SCHOOL	9:00 AM
WORSHIP SERVICE	10:00 AM
WED. PRAYER SERVICE	6:00 PM
TEACHER'S STUDIES	7:00 PM

5A-AS-032-038

☒ SEE CONTINUATION SHEET

2.A. ARCHITECT/BUILDER/DESIGNER/ENGINEER				
1. Brostrom, E. O., archt.		2.		3.
2.B. ARCHITECTURAL STYLE			2.C. VERNACULAR TYPE	
7 3 Art Deco				
2.D. CONSTRUCTION DATE (CIRCA)		2.E. ALTERATION DATE		
1917, 1928		1. 0000 2. 3. 4. 5.		
2.F. RECONSTRUCTION DATE (CIRCA)	2.G. DATE MOVED	2.H. DESTRUCTION DATE	2.I. OWNER'S NAME & ADDRESS (IF DIFFERENT)	
2.J. HISTORIC FUNCTION				
1. 0 6 religion 2. 3. 4. 5.				
2.K. HISTORIC SUBFUNCTION				
1. 0 6 A church 2. 3. 4. 5.				
2.L. NO. OF ANCILLARY STRUCTURES		2.M. RESOURCE TYPE		2.N. STORIES
		<input checked="" type="checkbox"/> BUILDING <input type="checkbox"/> SITE <input type="checkbox"/> STRUCTURE <input type="checkbox"/> OBJECT		1. 2 2. 3.
2.O. STRUCTURAL SYSTEMS		2.P. EXTERIOR WALL MATERIALS		2.Q. OTHER MATERIALS
1. R C reinforced concrete		1. 6 1 stucco		1. 4 0 stone 3.
2.		2. 6 5 concrete		2. 4.
2.R. ROOF SHAPES		2.S. ROOF MATERIALS		2.T. ROOF FEATURES
1. Flat Flat		1. 6 3 asphalt		1. 4.
2. P R parapet		2.		2.
3.		3.		3.
2.V. PORCHES				2.U. FOUNDATION MATERIALS
1. A Awning 2. 3.				1. 4 0 stone
				2.
2.X. FURTHER DESCRIPTION				2.Y. DESCRIPTION OF ENVIRONMENT AND OUTBUILDINGS
<input checked="" type="checkbox"/> (SEE CONTINUATION SHEET)				<input type="checkbox"/> (SEE CONTINUATION SHEET)
2.Z. SOURCES OF INFORMATION		PREPARED BY		ORGANIZATION
<input checked="" type="checkbox"/> (SEE CONTINUATION SHEET)		Becker / Millstein		Architectural and Art Historical Research P.O. Box 22551, Kansas City, MO 64113
				DATE 10/93

MISSOURI HISTORIC BUILDING INVENTORY FORM - CONTINUATION SHEET

PAGE NO.

REFERENCE NUMBER	A. HISTORIC NAME	B. COUNTY	C. ADDRESS
	Church of God, Holiness	095	2844 Askew

T. This church was designed by E. O. Brostrom for the Church of God, Holiness. The church was constructed in two stages, 1917 and 1928. The Kansas City Church of God, Holiness was begun in 1914. In 1917 the present site was purchased and a basement was built and dedicated that same year. The indebtedness was paid off in five years (1922). In 1928 the superstructure was constructed. The church was dedicated December 16, 1928. This church designed by E. O. Brostrom contains some unique architectural features. The exterior walls are stucco over a Con-Tee construction, a new form of using concrete, developed by Brostrom. By 1961 it was being used by the Starlight Missionary Baptist Church.

2X. The main elevation faces east. Additional features of this church include: centrally placed entrance, entrance is paired multi-light doors; fenestration is multi-light, art glass casement windows; vinyl covering parapet; a sword and torch motif flank "Holiness Unto The Lord" which is located above entrance; cornerstone reads "Starlight Missionary Baptist Church organized 1930."; flat roof canopy over entrance.

2Z. Water Permit #3725
 Building Permit #89053 (2846 Askew), foundation, 3-15-1928
Western Contractor, May 23, 1928, p. 34.
Kansas City Star, Dec. 15, 1928.
Kansas City Star, July 29, 1928.
Plans. Western Historical Manuscript Collection

2X. Interior Akron Plan



HOLINESS UNTO THE LORD

STRAIGHT LIGHT M. BAPTIST CHURCH

JA-AS-032-039

☒ SEE CONTINUATION SHEET

2.A. ARCHITECT/BUILDER/DESIGNER/ENGINEER				
1. Brooks, Benjamin, archt., 1889		2. Wight and Wight, archts., 1927-29		3.
2.B. ARCHITECTURAL STYLE <div style="display: flex; justify-content: space-between;"> 90 MIXED (Romanesque & Late Gothic Revival) </div> <div style="display: flex; justify-content: space-between;"> 4-7 Romanesque </div>			2.C. VERNACULAR TYPE <div style="display: flex; justify-content: space-between;"> </div>	
2.D. CONSTRUCTION DATE (CIRCA) 1888-89		2.E. ALTERATION DATE <div style="display: flex; justify-content: space-between;"> 1. 1927-29 2. 3. 4. 5. </div>		
2.F. RECONSTRUCTION DATE (CIRCA)	2.G. DATE MOVED	2.H. DESTRUCTION DATE	2.I. OWNER'S NAME & ADDRESS (IF DIFFERENT)	
2.J. HISTORIC FUNCTION <div style="display: flex; justify-content: space-between;"> 1. 06 religion 2. 3. 4. 5. </div>				
2.K. HISTORIC SUBFUNCTION <div style="display: flex; justify-content: space-between;"> 1. 06A church 2. 3. 4. 5. </div>				
2.L. NO. OF ANCILLARY STRUCTURES		2.M. RESOURCE TYPE <input checked="" type="checkbox"/> BUILDING <input type="checkbox"/> SITE <input type="checkbox"/> STRUCTURE <input type="checkbox"/> OBJECT		2.N. STORIES <div style="display: flex; justify-content: space-between;"> 1. 32 2. 2 3. </div>
2.O. STRUCTURAL SYSTEMS <div style="display: flex; justify-content: space-between;"> 1. 11B load bearing brick 2. </div>		2.P. EXTERIOR WALL MATERIALS <div style="display: flex; justify-content: space-between;"> 1. 130 brick 2. 140 stone </div>		
		2.Q. OTHER MATERIALS <div style="display: flex; justify-content: space-between;"> 1. 165 concrete 3. 130 brick </div>		
2.R. ROOF SHAPES <div style="display: flex; justify-content: space-between;"> 1. 1GB gable 2. 1PB parapet </div>		2.S. ROOF MATERIALS <div style="display: flex; justify-content: space-between;"> 1. 163 asphalt 2. </div>		
		2.T. ROOF FEATURES <div style="display: flex; justify-content: space-between;"> 1. 1TW tower 4. </div>		
2.V. PORCHES <div style="display: flex; justify-content: space-between;"> 1. 2. 3. </div>		2.U. FOUNDATION MATERIALS <div style="display: flex; justify-content: space-between;"> 1. 140 stone 2. </div>		
		2.W. PLAN <div style="display: flex; justify-content: space-between;"> 1. 14S "L"-shaped </div>		
2.X. FURTHER DESCRIPTION <input checked="" type="checkbox"/> (SEE CONTINUATION SHEET)		2.Y. DESCRIPTION OF ENVIRONMENT AND OUTBUILDINGS <input type="checkbox"/> (SEE CONTINUATION SHEET)		
2.Z. SOURCES OF INFORMATION <input checked="" type="checkbox"/> (SEE CONTINUATION SHEET)		PREPARED BY Becker / Millstein		ORGANIZATION Architectural and Art Historical Research P.O. Box 22551, Kansas City, MO 64113
				DATE 8/93

MISSOURI HISTORIC BUILDING INVENTORY FORM - CONTINUATION SHEET

PAGE NO.

REFERENCE NUMBER	A. HISTORIC NAME	B. COUNTY	C. ADDRESS
	Melrose United Methodist Church	095	200 N. Bales Avenue

Episcopal

T. In April 1888, a tent was erected at the NW corner of Windsor and Kent Ave. (now Bales Ave.), donated by Rev. Nathan Scarritt, for the purpose of holding church services. On May 6, 1888, the opening day of the services, the Methodist Episcopal Church South was formed. Shortly afterward in 1888, the construction of a church began immediately to the west of the tent on Bales Avenue. Construction of the church was completed in the fall of 1889 at a cost of \$27,000. Land for the church site was donated by Nathan Scarritt. In Feb. 1926, the congregation voted to remodel the existing church into an educational building and add a new auditorium for \$100,000. Ground was broken on the new site, east of the original structure, on June 12, 1927. The cornerstone was laid Sept. 18, 1927. The building was completed in the spring of 1929, and dedicated on April 21, 1929. A striking feature of the addition is the Memory Tower, built in recognition of the services of all the ministers of the church.

2X. The main elevation faces south. The original church, now the Nathan Scarritt Memorial Building, features a non-original cast stone entrance with double-doors, long/narrow transoms and a fixed multipaned window. Additional fenestration in the principal gable end is double-hung, sash with course stone sill coursing, tripartite arched unit and a tracery-styled art glass unit. Second-story units are placed below blind arches featuring basket weave patterning capped with stone, punctuated with keystones. Other features include coursed stone belt coursing, brick piers with amortizements, brick corbeling and a three-story slender polygonal spire. West facade features paired, arched windows set in arched surrounds; first and second story fenestration separated by paneled wood spandrels. Brick buttressing with stone amortizements separate bays. Prominent stone coping caps all gable ends.

The 1927 addition now features the main entrance, a double-door wood entry placed in a segmental arched cast-stone surround. "Melrose Methodist Church" is carved above the doors. Main entrance is set in a four-story bell tower, which features tracery styled vents, quoining at the corner piers, finials and trifoil design. Principal gable displays a tracery-styled segmental arched art glass window with trifoil embellishment in a segmental arched surround. Gabled bay flanked by buttresses displaying stone amortizements and prominent finials. Tripartite fenestration and foliated panels. East elevation features clerestory windows above casement fenestration set in lancet arch surrounds; balustrades at balcony features trifoil embellishment. Prominent rosette window, north elevation.

2Z. Water Permit #86986

Kansas City Times, April 22, 1888.

Kansas City Star, April 21, 1929.

Kansas City Star, April 30, 1888, p. 1.

Kansas City Star, May 29, 1927.

Plans, Western Historical Manuscripts 1927.

Cornerstone



JA-AS-032-040

☒ SEE CONTINUATION SHEET

2.A. ARCHITECT/BUILDER/DESIGNER/ENGINEER				
1. McKecknie, John, archt.		2. Albertson, E. B., bldr.		3. Monroe & Lefebvre, archt.
2.B. ARCHITECTURAL STYLE			2.C. VERNACULAR TYPE	
5 1 Colonial Revival				
2.D. CONSTRUCTION DATE (CIRCA)		2.E. ALTERATION DATE		
1910		1. 1964 2. 3. 4. 5.		
2.F. RECONSTRUCTION DATE (CIRCA)	2.G. DATE MOVED	2.H. DESTRUCTION DATE	2.I. OWNER'S NAME & ADDRESS (IF DIFFERENT)	
2.J. HISTORIC FUNCTION				
1. 0 6 religion 2. 3. 4. 5.				
2.K. HISTORIC SUBFUNCTION				
1. 0 6 A church 2. 3. 4. 5.				
2.L. NO. OF ANCILLARY STRUCTURES		2.M. RESOURCE TYPE		2.N. STORIES
		<input checked="" type="checkbox"/> BUILDING <input type="checkbox"/> SITE <input type="checkbox"/> STRUCTURE <input type="checkbox"/> OBJECT		1. 1 2. 3.
2.O. STRUCTURAL SYSTEMS		2.P. EXTERIOR WALL MATERIALS		2.Q. OTHER MATERIALS
1. B F balloon frame		1. 4 0 stone		1. 2 0 wood 3.
2.		2. 9 2 vinyl		2. 4.
2.R. ROOF SHAPES		2.S. ROOF MATERIALS		2.T. ROOF FEATURES
1. G B gable		1. 6 3 asphalt		1. 4.
2. F T flat		2.		2. 2.U. FOUNDATION MATERIALS
3.		3.		1. 4 0 stone
2.V. PORCHES				2.W. PLAN
1. 2. 3.				R C rectangular
2.X. FURTHER DESCRIPTION		2.Y. DESCRIPTION OF ENVIRONMENT AND OUTBUILDINGS		
<input checked="" type="checkbox"/> (SEE CONTINUATION SHEET)		<input type="checkbox"/> (SEE CONTINUATION SHEET)		
2.Z. SOURCES OF INFORMATION		PREPARED BY	ORGANIZATION	DATE
<input checked="" type="checkbox"/> (SEE CONTINUATION SHEET)		Becker / Millstein	Architectural and Art Historical Research P.O. Box 22551, Kansas City, MO 64113	8/93

MISSOURI HISTORIC BUILDING INVENTORY FORM - CONTINUATION SHEET


PAGE NO.

REFERENCE NUMBER	A. HISTORIC NAME	B. COUNTY	C. ADDRESS
	Friends Church	095	2945 Bales

T. This church was built in 1910 as the Friends Church, Quaker denomination. The church was designed by John W. McKecknie, archt. and cost approximately \$10,000 to construct. The church was first used on Feb. 5, 1911. In 1925 it became known as the Friends Community Church. In 1954 the church became the Progressive Baptist Church. It was altered in 1964 and Monroe & Lefebvre was the architect and Wesley Elders was the builder for the alteration. It appears that this building is one of the earliest remaining buildings constructed originally for the Quaker denomination.

2X. The main facade faces west. Additional features of the building include: cornerstone reads "organized 1990 Progressive Baptist Church; course stone full basement; vinyl siding first story; Palladian window dominant feature of the main facade; 12/12 light, double-hung, sash windows with entablature hoods flank Palladian window; entrance, multi-paned, wooden paired doors with fanlight, is asymmetrically placed; entrance covered by open pediment; sash basement windows have segmental arch stone voussoir lintels; small Palladian window - south elevation.

2Z. Water Permit #43949
Building Permit #26295, 101
Western Contractor, Oct. 26, 1910, p. 8.
Kansas City Journal, May 14, 1922.
Kansas City Star, Ap. 23, 1925.



MISSOURI HISTORIC PROPERTY INVENTORY FORM

JA-AS-032-041

REFERENCE NUMBER 79JA0082		A. HISTORIC NAME Fourth Presbyterian Church / Swedish Evangelical Mission Church						
B. COUNTY 0 9 5 Jackson		C. OTHER NAME(S) St. John's Methodist Episcopal Church / St. John's A. M. E. Church						
D. ADDRESS 1747 Belleview			E. CITY Kansas City			F. VICINITY <input type="checkbox"/>	G. RESTRICTED	H. ACREAGE
I. SECTION 6	J. TOWNSHIP 49N	K. RANGE 33W	L. SPANISH LAND GRANT	M. QUARTER SECTIONS	N. OWNERSHIP <input checked="" type="checkbox"/> PRIVATE <input type="checkbox"/> LOCAL <input type="checkbox"/> STATE <input type="checkbox"/> FEDERAL <input type="checkbox"/> MIXED			
O. AGENCY(S) 1.				2.				
P. UTM ZONE	EASTING	NORTHING	USGS QUADRANGLE			Q. AREA(S) OF SIGNIFICANCE/CONTEXT(S)		
1. <input type="text"/>	/ / / / /	/ / / / /				1. 0 3 0 architecture		
2. <input type="text"/>	/ / / / /	/ / / / /				2. 1 3 2 Black heritage		
3. <input type="text"/>	/ / / / /	/ / / / /				3. 1 3 3 ethnic heritage - European		
4. <input type="text"/>	/ / / / /	/ / / / /				4. <input type="text"/>		
R. SIGNIFICANT PERSON(S)			T. SIGNIFICANCE					
1.								
2.								
3.								
S. SIGNIFICANT EVENT DATE(S)								
1. 1882 - 1883								
2.			<input checked="" type="checkbox"/> SEE CONTINUATION SHEET					

2.A. ARCHITECT/BUILDER/DESIGNER/ENGINEER				
1. _____		2. _____		3. _____
2.B. ARCHITECTURAL STYLE <i>4/1 Gothic Revival (elements)</i>			2.C. VERNACULAR TYPE <i>7 2 Gabled end</i>	
2.D. CONSTRUCTION DATE (CIRCA) <i>1882-1883</i>		2.E. ALTERATION DATE		
1. _____		2. _____		3. _____
2.F. RECONSTRUCTION DATE (CIRCA)		2.G. DATE MOVED	2.H. DESTRUCTION DATE	2.I. OWNER'S NAME & ADDRESS (IF DIFFERENT)
2.J. HISTORIC FUNCTION				
1. <i>0 6 religion</i>		2. _____		3. _____
2.K. HISTORIC SUBFUNCTION				
1. <i>0 6 A church</i>		2. _____		3. _____
2.L. NO. OF ANCILLARY STRUCTURES		2.M. RESOURCE TYPE <input checked="" type="checkbox"/> BUILDING <input type="checkbox"/> SITE <input type="checkbox"/> STRUCTURE <input type="checkbox"/> OBJECT		2.N. STORIES 1. <i>1</i> <input checked="" type="checkbox"/> 2. <i>2</i> <input checked="" type="checkbox"/> 3. _____
2.O. STRUCTURAL SYSTEMS		2.P. EXTERIOR WALL MATERIALS <i>6 4 asbestos</i>		2.Q. OTHER MATERIALS <i>2 0 wood</i>
1. <i>B F balloon frame</i>		1. <i>2 2 shingle</i>		1. <i>3 0 brick</i>
2. _____		2. _____		2. <i>6 5 concrete</i>
2.R. ROOF SHAPES		2.S. ROOF MATERIALS		2.T. ROOF FEATURES
1. <i>G B gable</i>		1. <i>6 3 asphalt</i>		1. _____
2. _____		2. _____		2. _____
3. _____		3. _____		3. _____
2.V. PORCHES				2.U. FOUNDATION MATERIALS
1. <i>1 C B center bay</i>				1. <i>4 0 stone</i>
2. _____				2. _____
3. _____				3. _____
2.X. FURTHER DESCRIPTION <input checked="" type="checkbox"/> (SEE CONTINUATION SHEET)				2.Y. DESCRIPTION OF ENVIRONMENT AND OUTBUILDINGS <input type="checkbox"/> (SEE CONTINUATION SHEET)
2.Z. SOURCES OF INFORMATION <input checked="" type="checkbox"/> (SEE CONTINUATION SHEET)		PREPARED BY <i>Becker / Millstein</i>		ORGANIZATION <i>Architectural and Art Historical Research</i> <i>P.O. Box 22551, Kansas City, MO 64113</i>
				DATE <i>5/93</i>

MISSOURI HISTORIC BUILDING INVENTORY FORM - CONTINUATION SHEET

PAGE NO.

REFERENCE NUMBER	A. HISTORIC NAME	B. COUNTY	C. ADDRESS
	Fourth Presbyterian Church	095	1747 Belleview

- T. This church is an example of a vernacular gable end type of building with Gothic influence. It was constructed in 1882. It was originally built as the Fourth Presbyterian Church. It was dedicated December 1883. In 1890 the church property was sold to the Swedish Evangelical Mission Church for \$3,000. In 1911 The St. John's Methodist Episcopal Church purchased the property.
- 2X. This church is a good example of Carpenter Gothic. Additional features of this church include: full front gable; projecting entrance, centrally placed; pointed arch windows with pointed arch drip molds flank entrance, louvered pointed arch opening in gable.



MISSOURI HISTORIC PROPERTY INVENTORY FORM

JA-AS-032-042

REFERENCE NUMBER 79JA0075		A. HISTORIC NAME Greenwood Church					
B. COUNTY 095 Jackson		C. OTHER NAME(S) Greenwood Baptist Church					
D. ADDRESS 1750 Belleview Ave.			E. CITY Kansas City		F. VICINITY <input type="checkbox"/>	G. RESTRICTED	H. ACREAGE
I. SECTION 6	J. TOWNSHIP 49N	K. RANGE 33W	L. SPANISH LAND GRANT	M. QUARTER SECTIONS	N. OWNERSHIP <input checked="" type="checkbox"/> PRIVATE <input type="checkbox"/> LOCAL <input type="checkbox"/> STATE <input type="checkbox"/> FEDERAL <input type="checkbox"/> MIXED		
O. AGENCY(S) 1.				2.			
P. UTM ZONE	EASTING	NORTHING	USGS QUADRANGLE		Q. AREA(S) OF SIGNIFICANCE/CONTEXT(S)		
1. <input type="text"/>	/ / / / /	/ / / / /			1. 030 architecture		
2. <input type="text"/>	/ / / / /	/ / / / /			2. 132 black ethnic heritage		
3. <input type="text"/>	/ / / / /	/ / / / /			3. <input type="text"/>		
4. <input type="text"/>	/ / / / /	/ / / / /			4. <input type="text"/>		
R. SIGNIFICANT PERSON(S)			T. SIGNIFICANCE				
1.							
2.							
3.							
S. SIGNIFICANT EVENT DATE(S)							
1. 1927-28							
2.			<input checked="" type="checkbox"/> SEE CONTINUATION SHEET				

MO 780-1257 (5-92)

MISSOURI DEPARTMENT OF NATURAL RESOURCES
HISTORIC PRESERVATION PROGRAMP.O. BOX 176
JEFFERSON CITY, MO 65102

W-2

2.A. ARCHITECT/BUILDER/DESIGNER/ENGINEER				
1. <i>Thomas, Waverly, archt.</i>		2.		3.
2.B. ARCHITECTURAL STYLE		2.C. VERNACULAR TYPE		
8-0 other		7-4 twin towers		
2.D. CONSTRUCTION DATE (CIRCA)		2.E. ALTERATION DATE		
1927-28		1. 2. 3. 4. 5.		
2.F. RECONSTRUCTION DATE (CIRCA)		2.G. DATE MOVED	2.H. DESTRUCTION DATE	2.I. OWNER'S NAME & ADDRESS (IF DIFFERENT)
2.J. HISTORIC FUNCTION				
1. 0-6 religion 2. 3. 4. 5.				
2.K. HISTORIC SUBFUNCTION				
1. 0-6 A church 2. 3. 4. 5.				
2.L. NO. OF ANCILLARY STRUCTURES		2.M. RESOURCE TYPE		2.N. STORIES
		<input checked="" type="checkbox"/> BUILDING <input type="checkbox"/> SITE <input type="checkbox"/> STRUCTURE <input type="checkbox"/> OBJECT		1. 2 2. 3.
2.O. STRUCTURAL SYSTEMS		2.P. EXTERIOR WALL MATERIALS		2.Q. OTHER MATERIALS
1. B-F balloon frame		1. 3-0 brick		1. 9-2 vinyl 3.
2.		2. 4-0 stone		2. 4.
2.R. ROOF SHAPES		2.S. ROOF MATERIALS		2.T. ROOF FEATURES
1. G-B gable		1. 6-3 asphalt		1. T-W turrets 4.
2.		2.		2.U. FOUNDATION MATERIALS
3.		3.		1. 4-0 stone
2.V. PORCHES				2.W. PLAN
1. 2. 3.				R-C rectangle
2.X. FURTHER DESCRIPTION		2.Y. DESCRIPTION OF ENVIRONMENT AND OUTBUILDINGS		
<input checked="" type="checkbox"/> (SEE CONTINUATION SHEET)		<input type="checkbox"/> (SEE CONTINUATION SHEET)		
2.Z. SOURCES OF INFORMATION		PREPARED BY		ORGANIZATION
<input checked="" type="checkbox"/> (SEE CONTINUATION SHEET)		Becker / Millstein		Architectural and Art Historical Research P.O. Box 22551, Kansas City, MO 64113
				DATE
				5/93

MISSOURI HISTORIC BUILDING INVENTORY FORM - CONTINUATION SHEET

PAGE NO.

REFERENCE NUMBER	A. HISTORIC NAME	B. COUNTY	C. ADDRESS
	Greenwood Church	095	1750 Belleview
<p>T. The basement for the church was begun in 1927 and the auditorium was built the following year. It was constructed as the Greenwood Church. It was a faction of the Greenwood Baptist Church and served the black community. The church is still being used as its original denomination.</p> <p>2X. The main facade faces south. Additional features of the church include: rubble stone exposed basement level; brick main floor; squat twin turrets covered with siding flank gable; fenestration on main facade--modern aluminum frame windows with false mullions; entrance--paired glass aluminum framed doors. The twin towers were crenelated at one time.</p> <p>2Z. WP# 68257</p>			



MISSOURI HISTORIC PROPERTY INVENTORY FORM

JA-AS-032-043

REFERENCE NUMBER 93JA0310		A. HISTORIC NAME Belmont Avenue Christian Church					
B. COUNTY 095 Jackson		C. OTHER NAME(S) Belmont Christian Church					
D. ADDRESS 1208 Belmont <i>Ave.</i>			E. CITY Kansas City		F. VICINITY <input type="checkbox"/>	G. RESTRICTED	H. ACREAGE
I. SECTION 1	J. TOWNSHIP 49N	K. RANGE 33W	L. SPANISH LAND GRANT	M. QUARTER SECTIONS	N. OWNERSHIP <input checked="" type="checkbox"/> PRIVATE <input type="checkbox"/> LOCAL <input type="checkbox"/> STATE <input type="checkbox"/> FEDERAL <input type="checkbox"/> MIXED		
O. AGENCY(S) 1.				2.			
P. UTM ZONE	EASTING	NORTHING	USGS QUADRANGLE		Q. AREA(S) OF SIGNIFICANCE/CONTEXT(S)		
1. <input type="text"/>	/ / / / /	/ / / / / /			1. 030 architecture		
2. <input type="text"/>	/ / / / /	/ / / / / /			2. <input type="text"/>		
3. <input type="text"/>	/ / / / /	/ / / / / /			3. <input type="text"/>		
4. <input type="text"/>	/ / / / /	/ / / / / /			4. <input type="text"/>		
R. SIGNIFICANT PERSON(S) 1. 2. 3.			T. SIGNIFICANCE				
S. SIGNIFICANT EVENT DATE(S) 1. 1918-1920 2. 1923-1925							
					<input checked="" type="checkbox"/> SEE CONTINUATION SHEET		

MO 780-1257 (5-92)

MISSOURI DEPARTMENT OF NATURAL RESOURCES
HISTORIC PRESERVATION PROGRAMP.O. BOX 176
JEFFERSON CITY, MO 65102

NE-4

2.A. ARCHITECT/BUILDER/DESIGNER/ENGINEER				
1. Tarbet and Gornall, archt.		2. Wallner, W. O., bldr. (1923)		3.
2.B. ARCHITECTURAL STYLE 53 Tudor 22 Gothic Revival		2.C. VERNACULAR TYPE 74 Twin Towers		
2.D. CONSTRUCTION DATE (CIRCA) 1970 1918, 1923-1925		2.E. ALTERATION DATE		
1.		2.		3.
4.		5.		
2.F. RECONSTRUCTION DATE (CIRCA)	2.G. DATE MOVED	2.H. DESTRUCTION DATE	2.I. OWNER'S NAME & ADDRESS (IF DIFFERENT)	
2.J. HISTORIC FUNCTION				
1. 06 religion		2.		3.
4.		5.		
2.K. HISTORIC SUBFUNCTION				
1. 06 A church		2.		3.
4.		5.		
2.L. NO. OF ANCILLARY STRUCTURES		2.M. RESOURCE TYPE		2.N. STORIES
		<input checked="" type="checkbox"/> BUILDING <input type="checkbox"/> SITE <input type="checkbox"/> STRUCTURE <input type="checkbox"/> OBJECT		1. 3 2. 2 3.
2.O. STRUCTURAL SYSTEMS		2.P. EXTERIOR WALL MATERIALS		2.Q. OTHER MATERIALS
1. LB load bearing brick		1. 30 brick		1. 10 Stone 3.
2.		2. 40 stone		2. 4.
2.R. ROOF SHAPES		2.S. ROOF MATERIALS		2.T. ROOF FEATURES
1. FT flat		1. 63 asphalt		1. BL belfry 4.
2.		2.		2.U. FOUNDATION MATERIALS
3.		3.		1. 40 stone
2.V. PORCHES		2.W. PLAN		
1.		2.		3. IR irregular
2.X. FURTHER DESCRIPTION		2.Y. DESCRIPTION OF ENVIRONMENT AND OUTBUILDINGS		
<input checked="" type="checkbox"/> (SEE CONTINUATION SHEET)		<input type="checkbox"/> (SEE CONTINUATION SHEET)		
2.Z. SOURCES OF INFORMATION		PREPARED BY	ORGANIZATION	DATE
<input checked="" type="checkbox"/> (SEE CONTINUATION SHEET)		Becker / Millstein	Architectural and Art Historical Research P.O. Box 22551, Kansas City, MO 64113	10/93

REFERENCE NUMBER	A. HISTORIC NAME	B. COUNTY	C. ADDRESS
	Belmont Avenue Christian Church	095	1208 Belmont

- T. The Belmont Avenue Christian Church was organized in December, 1916. On May 28, 1918, lots at the southwest corner of Twelfth St. and Belmont Avenue were purchased by the church. Shortly after that construction began. The cornerstone of the educational unit was laid July 13, 1919. The cost of the building was \$33,000. The building had twenty-two classrooms, and an assembly room. It was dedicated February 15, 1920. On Oct. 16, 1921 ground was broken for an addition to house the auditorium of the church and a gymnasium. Construction of this section, however, did not begin until 1923. The cornerstone was laid March 24, 1924 on this section. The ~~completed and~~ "well-appointed" church was completed at a cost of \$150,000 and dedicated February 1, 1925. The builder for the 1923 addition was W. O. Wallner.
- 2X. The main facade faces north. Additional features include: corner square towers housing recessed entrances; entrances are paired wood doors with two lights; cut stone step door head over entryway; fenestration in towers are 1/1 sash-type windows with cut stone flat lintel and stone surrounds; upper section of tower contains tripartite pointed arch openings with cut stone continuous sill and surrounds; cut stone coursing and brick buttress with stone amortizement further accent the towers; first story cut stone; central three bays contain multi-light, art glass, sash windows placed within pointed arches; the two stories of windows are placed with stone surround with stone lintel and sill; cornerstone reads "Belmont Avenue Christian Church 1924". The education unit adjoins the church proper to the south. The entrance on this portion of the building faces east; entrance is paired aluminum frame glass doors; tile semi-hip roof protects entrance; fenestration is 1/1 sash windows with transom (second story) and stone sill coursing; flat brick lintels (header/stretcher pattern); wide cornice table; cut stone parapet; star anchors.
- 2Z. Building Permit #12401, 78330
Western Contractor, Oct. 19, 1921, p. 36.

2X. Interior: Auditorium Plan



MISSOURI HISTORIC PROPERTY INVENTORY FORM

JA-AS-032-044

REFERENCE NUMBER 85JA 0038		A. HISTORIC NAME St. Stephen's Catholic Church						
B. COUNTY 095 Jackson		C. OTHER NAME(S) Our Lady of Peace Catholic Church						
D. ADDRESS 1029 Bennington Ave.				E. CITY Kansas City		F. VICINITY <input type="checkbox"/>	G. RESTRICTED	H. ACREAGE
I. SECTION 1	J. TOWNSHIP 49N	K. RANGE 33W	L. SPANISH LAND GRANT	M. QUARTER SECTIONS	N. OWNERSHIP <input checked="" type="checkbox"/> PRIVATE <input type="checkbox"/> LOCAL <input type="checkbox"/> STATE <input type="checkbox"/> FEDERAL <input type="checkbox"/> MIXED			
O. AGENCY(S) 1.					2.			
P. UTM ZONE	EASTING		NORTHING		USGS QUADRANGLE		Q. AREA(S) OF SIGNIFICANCE/CONTEXT(S)	
1. <input type="text"/>	/ / / / /		/ / / / /				1. 030 architecture	
2. <input type="text"/>	/ / / / /		/ / / / /				2. <input type="text"/>	
3. <input type="text"/>	/ / / / /		/ / / / /				3. <input type="text"/>	
4. <input type="text"/>	/ / / / /		/ / / / /				4. <input type="text"/>	
R. SIGNIFICANT PERSON(S)			T. SIGNIFICANCE					
1. Brown, Wm. E.			This church along with the rectory are on the Kansas City register. The design of the church follows closely the medieval French and Rhineland Gothic architecture.					
2.								
3.								
S. SIGNIFICANT EVENT DATE(S)								
1. 1916-1922								
2.			<input checked="" type="checkbox"/> SEE CONTINUATION SHEET					

2.A. ARCHITECT/BUILDER/DESIGNER/ENGINEER				
1. Brown, William E., archt.		2. Father C.M. Scalon, contr.; Reiser, Michael, designer		3. Lawham, Edward, craftsman
2.B. ARCHITECTURAL STYLE 3-2 Gothic Revival			2.C. VERNACULAR TYPE 74 Twin Towers	
2.D. CONSTRUCTION DATE (CIRCA) 1916-1922		2.E. ALTERATION DATE		
		1.	2.	3.
		4.	5.	
2.F. RECONSTRUCTION DATE (CIRCA)	2.G. DATE MOVED	2.H. DESTRUCTION DATE	2.I. OWNER'S NAME & ADDRESS (IF DIFFERENT)	
2.J. HISTORIC FUNCTION				
1. 0 6 religion 2. 3. 4. 5.				
2.K. HISTORIC SUBFUNCTION				
1. 0 6 A church 2. 3. 4. 5.				
2.L. NO. OF ANCILLARY STRUCTURES		2.M. RESOURCE TYPE		2.N. STORIES
		<input checked="" type="checkbox"/> BUILDING <input type="checkbox"/> SITE <input type="checkbox"/> STRUCTURE <input type="checkbox"/> OBJECT		1. 2 2. 3.
2.O. STRUCTURAL SYSTEMS		2.P. EXTERIOR WALL MATERIALS	2.Q. OTHER MATERIALS	
1. 40 undetermined		1. 4 1 granite	1. 30 brick 3.	
2.		2.	2. 40 stone 4.	
2.R. ROOF SHAPES		2.S. ROOF MATERIALS	2.T. ROOF FEATURES	
1. 1 G intersecting gable		1. 6 3 asphalt	1. B L belfry 4.	
2.		2.	2. T W tower	
3.		3.	3.	
2.V. PORCHES			2.W. PLAN	
1. 2. 3.			C R cross	
2.X. FURTHER DESCRIPTION		2.Y. DESCRIPTION OF ENVIRONMENT AND OUTBUILDINGS		
<input checked="" type="checkbox"/> (SEE CONTINUATION SHEET)		<input type="checkbox"/> (SEE CONTINUATION SHEET)		
2.Z. SOURCES OF INFORMATION		PREPARED BY	ORGANIZATION	DATE
<input checked="" type="checkbox"/> (SEE CONTINUATION SHEET)		Becker / Millstein	Architectural and Art Historical Research P.O. Box 22551, Kansas City, MO 64113	5/93

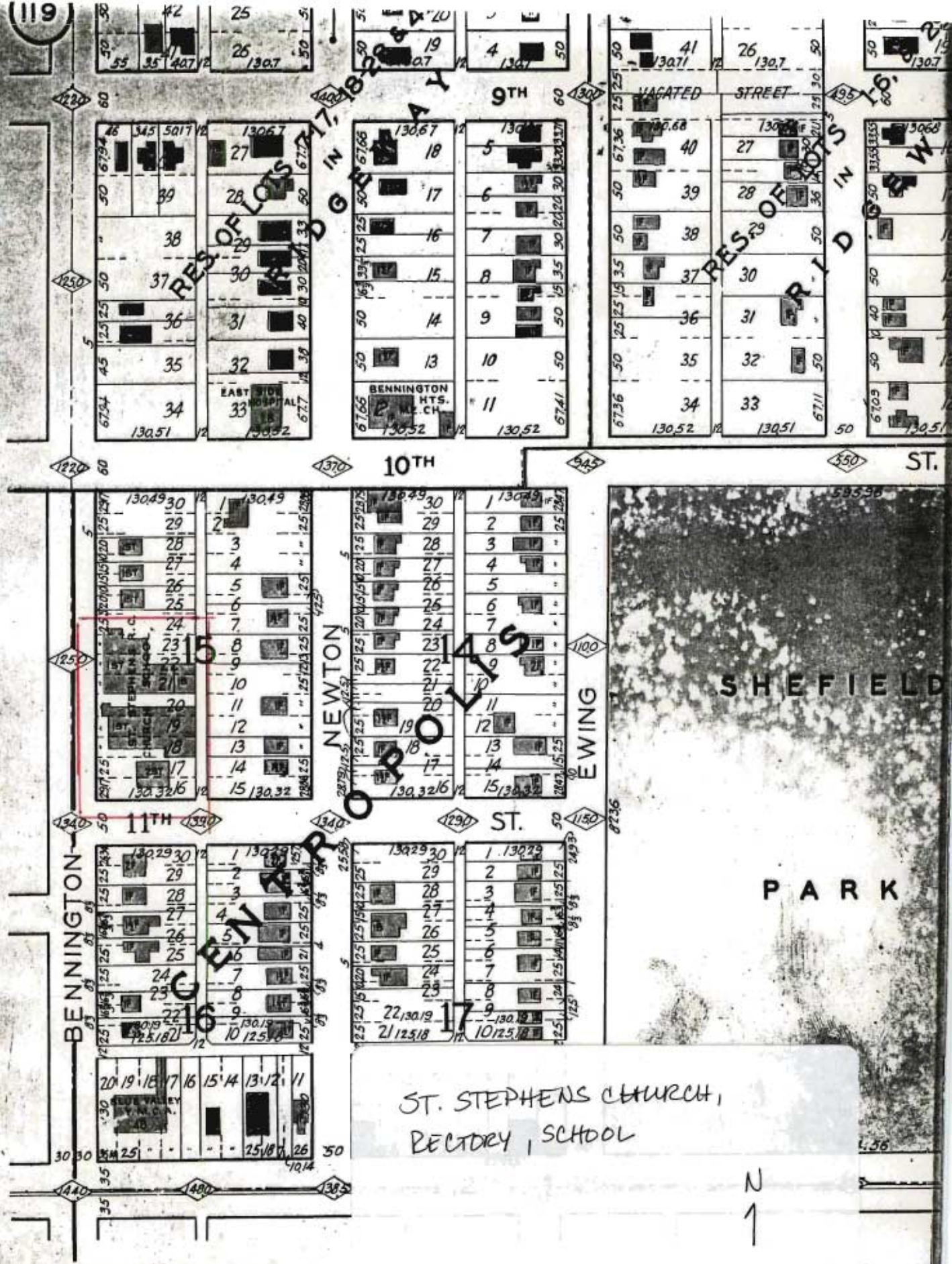
REFERENCE NUMBER	A. HISTORIC NAME	B. COUNTY	C. ADDRESS
	St. Stephen's Catholic Church	095	1029 Bennington

T. The original St. Stephan's church and school (1888, 1889) facility burned in 1913. The stone foundation from the original church was refitted to form temporary quarters for the congregation. Plans for the church proceeded; however, the war slowed progress. The cornerstone was laid on April 27, 1919. The first mass was said December 25, 1922 and the church was dedicated September 6, 1925. It is significant to note that the church was rebuilt by the parishioners due to both high unemployment and an empty treasury. The construction cost was half of what it would have cost if labor had been purchased. Materials for the church were donated. Judge Latshaw donated much of the stone. M. E. Reiser, member of the parish and graduate of "Academy of Fine Arts," frescoed some interior murals. Shingles which originally covered the roof were donated by the American Asphalt Roofing Co. The shingles were variegated color, and a newspaper description referred to their effect as combining "something of the effect of a storm at sea with wavering wheat fields of Kansas, and the turning leaves of autumn." The church and rectory are listed in the Kansas City Register. A 1959 school is to the north of the church. A 1909 rectory is to the south. In 1992 the Diocese of Kansas City--St. Joseph closed St. Michael the Archangel, Holy Trinity, St. Stanislaus and St. Stephen's parishes and created Our Lady of Peace Parish which is located on the St. Stephen's campus. In the early 1930's work began on the altars and communion rails. The altar and apostolic figures were designed by Michael E. Reiser and modeled by Edward Lawhan. At the time of construction, the altars were considered an important addition to the sculptural possessions of Kansas City.

2X. Additional features of the church include: twin crenellated corner towers, pier buttresses, geometrical bar tracery and stained glass windows placed within painted arches. Church is constructed of contrasting hues of granite ranging from pinkish to brownish in tones, creating a pattern work.

2Z. The Catholic Register, April 26, 1934
Western Contractor, February 21, 1917, p. 19
Kansas City Times, June 10, 1908, p. 12
Kansas City Star, July 2, 1922, p. 120
Kansas City Journal, February 25, 1922
Kansas City Journal-Post, November 12, 1927
Kansas City Star, September 23, 1934
Kansas City Times, June 16, 1944
 Plans at Western Historical Manuscript Collection

*Interior: longitudinal plan. center aisle outstanding altarpiece,
 art glass, frescoes are gone*



Scale: 1 inch to 160 feet.













MISSOURI HISTORIC PROPERTY INVENTORY FORM

JA-AS-032-045

REFERENCE NUMBER 85JA 0039		A. HISTORIC NAME St. Stephen's Rectory						
B. COUNTY 095 Jackson		C. OTHER NAME(S) Our Lady of Peace Rectory						
D. ADDRESS 1029 Bennington Ave.				E. CITY Kansas City		F. VICINITY <input type="checkbox"/>	G. RESTRICTED	H. ACREAGE
I. SECTION 1	J. TOWNSHIP 49N	K. RANGE 33W	L. SPANISH LAND GRANT	M. QUARTER SECTIONS	N. OWNERSHIP <input checked="" type="checkbox"/> PRIVATE <input type="checkbox"/> LOCAL <input type="checkbox"/> STATE <input type="checkbox"/> FEDERAL <input type="checkbox"/> MIXED			
O. AGENCY(S) 1.					2.			
P. UTM ZONE	EASTING		NORTHING		USGS QUADRANGLE		Q. AREA(S) OF SIGNIFICANCE/CONTEXT(S)	
1. <input type="text"/>	/ / / / /		/ / / / /				1. 030 architecture	
2. <input type="text"/>	/ / / / /		/ / / / /				2. <input type="text"/>	
3. <input type="text"/>	/ / / / /		/ / / / /				3. <input type="text"/>	
4. <input type="text"/>	/ / / / /		/ / / / /				4. <input type="text"/>	
R. SIGNIFICANT PERSON(S)			T. SIGNIFICANCE					
1.								
2.								
3.								
S. SIGNIFICANT EVENT DATE(S)								
1. 1908-1914								
2.			<input checked="" type="checkbox"/> SEE CONTINUATION SHEET					

MO 780-1257 (5-92)

MISSOURI DEPARTMENT OF NATURAL RESOURCES
HISTORIC PRESERVATION PROGRAM

P.O. BOX 176
JEFFERSON CITY, MO 65102

NE-38

2.A. ARCHITECT/BUILDER/DESIGNER/ENGINEER					
1. Brown, William E., archt.		2.		3.	
2.B. ARCHITECTURAL STYLE			2.C. VERNACULAR TYPE		
8 0 other			<div style="display: flex; align-items: center;"> <div style="border: 1px solid black; padding: 2px; margin-right: 5px;">01</div> <div>pyramid square</div> <div style="margin-left: 20px; text-align: center;"> <i>Cornbelt Cube</i> </div> </div>		
2.D. CONSTRUCTION DATE (CIRCA)		2.E. ALTERATION DATE			
1908-1914		<div style="display: flex; justify-content: space-between;"> <div>1.</div> <div>2.</div> <div>3.</div> <div>4.</div> <div>5.</div> </div>			
2.F. RECONSTRUCTION DATE (CIRCA)		2.G. DATE MOVED	2.H. DESTRUCTION DATE	2.I. OWNER'S NAME & ADDRESS (IF DIFFERENT)	
2.J. HISTORIC FUNCTION					
<div style="display: flex; justify-content: space-between;"> <div>1. 0 6 religion</div> <div>2. </div> <div>3. </div> <div>4. </div> <div>5. </div> </div>					
2.K. HISTORIC SUBFUNCTION					
<div style="display: flex; justify-content: space-between;"> <div>1. 0 6 rectory</div> <div>2. </div> <div>3. </div> <div>4. </div> <div>5. </div> </div>					
2.L. NO. OF ANCILLARY STRUCTURES		2.M. RESOURCE TYPE		2.N. STORIES	
		<input checked="" type="checkbox"/> BUILDING <input type="checkbox"/> SITE <input type="checkbox"/> STRUCTURE <input type="checkbox"/> OBJECT		1. 2 2. 3.	
2.O. STRUCTURAL SYSTEMS		2.P. EXTERIOR WALL MATERIALS		2.Q. OTHER MATERIALS	
1. B F balloon frame		1. 4 0 stone		1. 2 0 wood	
2.		2.		3.	
2.R. ROOF SHAPES		2.S. ROOF MATERIALS		2.T. ROOF FEATURES	
1. H P hipped		1. 6 3 asphalt		1.	
2.		2.		4.	
3.		3.		2.U. FOUNDATION MATERIALS	
				1. 4 0 stone	
				2.	
2.V. PORCHES				2.W. PLAN	
<div style="display: flex; justify-content: space-between;"> <div>1. C B central bay</div> <div>2. S I side</div> <div>3. S U sun</div> </div>				R C rectangle	
2.X. FURTHER DESCRIPTION			2.Y. DESCRIPTION OF ENVIRONMENT AND OUTBUILDINGS		
<input checked="" type="checkbox"/> (SEE CONTINUATION SHEET)			<input type="checkbox"/> (SEE CONTINUATION SHEET)		
2.Z. SOURCES OF INFORMATION		PREPARED BY		ORGANIZATION	
<input checked="" type="checkbox"/> (SEE CONTINUATION SHEET)		Becker / Millstein		Architectural and Art Historical Research P.O. Box 22551, Kansas City, MO 64113	
				DATE	
				8/93	

MISSOURI HISTORIC BUILDING INVENTORY FORM - CONTINUATION SHEET

PAGE NO.

REFERENCE NUMBER	A. HISTORIC NAME	B. COUNTY	C. ADDRESS
	St. Stephen's Rectory	095	1029 Bennington
<p>T. The rectory begun in 1908 was completed c. 1914. It cost \$7,000 to construct. The rectory was the first building completed at the parish site. "During the influenza epidemic of 1918, in compliance with orders issued by the city government prohibiting large groups of the citizenry from gathering indoors, an altar was erected on the second story porch of the rectory where mass was offered with the congregation in attendance on the lawn below."</p> <p>2X. The main facade faces west. Additional features include: one-over-one, double-hung, sash windows; two-story central porch with stone piers, wooden balustrade runs along porch; main entrance is a wood panel door with multi-light sidelights and transom, open side porch with closed balustrade, the two-story porch on south facade has been enclosed, sash-type windows; wide overhanging eaves.</p> <p>2Z. <u>The Kansas City Times</u>, Aug. 17, 1908. <u>Western Contractor</u>, Mar. 24, 1909, p. 12.</p>			



MISSOURI HISTORIC PROPERTY INVENTORY FORM

JA 45-032-046

REFERENCE NUMBER 93JA 0319		A. HISTORIC NAME Eastminster Presbyterian Church							
B. COUNTY 095 Jackson		C. OTHER NAME(S) Eastminster Presbyterian Church							
D. ADDRESS 217 Benton Boulevard				E. CITY Kansas City			F. VICINITY <input type="checkbox"/>	G. RESTRICTED	H. ACREAGE
I. SECTION 34	J. TOWNSHIP 50N	K. RANGE 33W	L. SPANISH LAND GRANT		M. QUARTER SECTIONS		N. OWNERSHIP <input checked="" type="checkbox"/> PRIVATE <input type="checkbox"/> LOCAL <input type="checkbox"/> STATE <input type="checkbox"/> FEDERAL <input type="checkbox"/> MIXED		
O. AGENCY(S) 1.					2.				
P. UTM ZONE	EASTING		NORTHING		USGS QUADRANGLE		Q. AREA(S) OF SIGNIFICANCE/CONTEXT(S)		
1. <input type="text"/>	/ / / / /		/ / / / /				1. 030 architecture		
2. <input type="text"/>	/ / / / /		/ / / / /				2. 260 religion.		
3. <input type="text"/>	/ / / / /		/ / / / /				3. <input type="text"/>		
4. <input type="text"/>	/ / / / /		/ / / / /				4. <input type="text"/>		
R. SIGNIFICANT PERSON(S)			T. SIGNIFICANCE						
1.									
2.									
3.									
S. SIGNIFICANT EVENT DATE(S)									
1. 1906-1909									
2.			<input checked="" type="checkbox"/> SEE CONTINUATION SHEET						

MO 780-1257 (5-92)


MISSOURI DEPARTMENT OF NATURAL RESOURCES
HISTORIC PRESERVATION PROGRAMP.O. BOX 176
JEFFERSON CITY, MO 65102

NE-13

2.A. ARCHITECT/BUILDER/DESIGNER/ENGINEER				
1. Middaugh, L. G., archt.		2.		3.
2.B. ARCHITECTURAL STYLE			2.C. VERNACULAR TYPE	
4 7 Romanesque (Richardsonian)				
2.D. CONSTRUCTION DATE (CIRCA)		2.E. ALTERATION DATE		
1906-1909		1. 1921 2. 3. 4. 5.		
2.F. RECONSTRUCTION DATE (CIRCA)		2.G. DATE MOVED	2.H. DESTRUCTION DATE	2.I. OWNER'S NAME & ADDRESS (IF DIFFERENT)
2.J. HISTORIC FUNCTION				
1. 0 6 religion 2. 3. 4. 5.				
2.K. HISTORIC SUBFUNCTION				
1. 0 6 A church 2. 3. 4. 5.				
2.L. NO. OF ANCILLARY STRUCTURES		2.M. RESOURCE TYPE		2.N. STORIES
		<input checked="" type="checkbox"/> BUILDING <input type="checkbox"/> SITE <input type="checkbox"/> STRUCTURE <input type="checkbox"/> OBJECT		1. 2 2. 3 3.
2.O. STRUCTURAL SYSTEMS		2.P. EXTERIOR WALL MATERIALS		2.Q. OTHER MATERIALS
1. L S load bearing stone		1. 4 0 stone		1. 3.
2.		2. 4 3 limestone		2. 4.
2.R. ROOF SHAPES		2.S. ROOF MATERIALS		2.T. ROOF FEATURES
1. I G intersecting gable		1. 6 3 asphalt		1. 4.
2.		2.		2.U. FOUNDATION MATERIALS
3.		3.		
2.V. PORCHES				2.W. PLAN
1. 2. 3.				I R irregular
2.X. FURTHER DESCRIPTION			2.Y. DESCRIPTION OF ENVIRONMENT AND OUTBUILDINGS	
<input checked="" type="checkbox"/> (SEE CONTINUATION SHEET)			<input type="checkbox"/> (SEE CONTINUATION SHEET)	
2.Z. SOURCES OF INFORMATION		PREPARED BY		ORGANIZATION
<input checked="" type="checkbox"/> (SEE CONTINUATION SHEET)		Becker / Millstein		Architectural and Art Historical Research P.O. Box 22551, Kansas City, MO 64113
				DATE
				8/93

REFERENCE NUMBER	A. HISTORIC NAME	B. COUNTY	C. ADDRESS
	Eastminster Presbyterian Church	095	217 Benton Boulevard

- T. On June 9, 1905, the Eastminster Presbyterian Church was organized. It was organized by a commission from the Upper Missouri Presbytery. Mr. and Mrs. James J. Norton deeded their property at the northeast corner of Walrond and Anderson Streets to Harry T. Abernathy. Mr. Abernathy deeded the property to the Eastminster congregation on May 27, 1907. Work began on the foundation on July 8, 1907. The cornerstone was laid September 15, 1907 and the church dedicated November 9, 1909. On March 12, 1921 the building was severely damaged by a fire resulting in the organ being totally lost, the auditorium having to be replastered and refurnished throughout. On May 10, 1948 another fire struck the church. The architect L. G. Middaugh designed Eastminster Presbyterian Church. The total cost for construction and equipment of the building was \$75,000. By 1913 Eastminster Presbyterian Church was the largest Presbyterian U. S. Church in Missouri.
- 2X. The main facade faces west. Additional features include: side main entrance placed in one-story vestibule, entrance, paired glass doors are placed within rounded stone arch, fenestration on the main facade full gable is rectangular lancet windows with cut stone sills and lintels on ground story; there are five lancet windows in rounded arch with cut stone continuous sill and rounded arch lintel. A large stone panel incised with "Eastminster Presbyterian Church" is located between the first and second story, stone coping. The church measures 76' x 108'.
- 2Z. Church Brochure "Eastminster Presbyterian Church.", photocopied 1989.



MISSOURI HISTORIC PROPERTY INVENTORY FORM

JA-AS-032-047

REFERENCE NUMBER 93JA0307		A. HISTORIC NAME Assumption Church and School						
B. COUNTY 095 Jackson		C. OTHER NAME(S) St. Anthony's Catholic Church						
D. ADDRESS 309 Benton Boulevard			E. CITY Kansas City			F. VICINITY <input type="checkbox"/>	G. RESTRICTED	H. ACREAGE
I. SECTION 34	J. TOWNSHIP 50N	K. RANGE 33W	L. SPANISH LAND GRANT		M. QUARTER SECTIONS	N. OWNERSHIP <input checked="" type="checkbox"/> PRIVATE <input type="checkbox"/> LOCAL <input type="checkbox"/> STATE <input type="checkbox"/> FEDERAL <input type="checkbox"/> MIXED		
O. AGENCY(S) 1.					2.			
P. UTM ZONE	EASTING	NORTHING		USGS QUADRANGLE		Q. AREA(S) OF SIGNIFICANCE/CONTEXT(S)		
1. <input type="text"/>	/ / / / /	/ / / / /				1. 030 architecture		
2. <input type="text"/>	/ / / / /	/ / / / /				2. <input type="text"/>		
3. <input type="text"/>	/ / / / /	/ / / / /				3. <input type="text"/>		
4. <input type="text"/>	/ / / / /	/ / / / /				4. <input type="text"/>		
R. SIGNIFICANT PERSON(S)			T. SIGNIFICANCE					
1.								
2.								
3.								
S. SIGNIFICANT EVENT DATE(S)								
1. 1922-1927								
2.								

☒ SEE CONTINUATION SHEET

2.A. ARCHITECT/BUILDER/DESIGNER/ENGINEER				
1. Dean, Chester, archt. (White & Dean)		2. Cosentino, Dante, craftsman		3. Father Lyons, contractor
2.B. ARCHITECTURAL STYLE 47 8-0 other <i>Romanesque</i>			2.C. VERNACULAR TYPE <i>7A twin towers</i>	
2.D. CONSTRUCTION DATE (CIRCA) 1922-1927		2.E. ALTERATION DATE 1. 1954 2. 3. 4. 5.		
2.F. RECONSTRUCTION DATE (CIRCA)	2.G. DATE MOVED	2.H. DESTRUCTION DATE	2.I. OWNER'S NAME & ADDRESS (IF DIFFERENT)	
2.J. HISTORIC FUNCTION 1. <i>0 6</i> religion 2. <i>0 6 C</i> school 3. 4. 5.				
2.K. HISTORIC SUBFUNCTION 1. <i>0 6 A</i> church 2. 3. 4. 5.				
2.L. NO. OF ANCILLARY STRUCTURES		2.M. RESOURCE TYPE <input checked="" type="checkbox"/> BUILDING <input type="checkbox"/> SITE <input type="checkbox"/> STRUCTURE <input type="checkbox"/> OBJECT		2.N. STORIES 1. <i>2</i> 2. 3.
2.O. STRUCTURAL SYSTEMS 1. <i>L B</i> load bearing brick 2.		2.P. EXTERIOR WALL MATERIALS 1. <i>3 0</i> brick (tapestry) 2. <i>4 0</i> stone		2.Q. OTHER MATERIALS 1. <i>4 3</i> limestone 3. <i>5 5</i> copper 2. <i>3 0</i> brick 4.
2.R. ROOF SHAPES 1. <i>G B</i> gable 2.		2.S. ROOF MATERIALS 1. <i>6 2</i> terra cotta 2. <i>5 3</i> bronze 3.		2.T. ROOF FEATURES 1. <i>T W</i> tower 4.
2.V. PORCHES 1. <i>R 1</i> recessed entry 2. 3.		2.U. FOUNDATION MATERIALS 1. <i>4 0</i> stone 2. <i>6 5</i> concrete		2.W. PLAN <i>C R</i> cross
2.X. FURTHER DESCRIPTION <input checked="" type="checkbox"/> (SEE CONTINUATION SHEET)		2.Y. DESCRIPTION OF ENVIRONMENT AND OUTBUILDINGS <input type="checkbox"/> (SEE CONTINUATION SHEET)		
2.Z. SOURCES OF INFORMATION <input checked="" type="checkbox"/> (SEE CONTINUATION SHEET)		PREPARED BY Becker / Millstein		ORGANIZATION Architectural and Art Historical Research P.O. Box 22551, Kansas City, MO 64113
				DATE 8/93

MISSOURI HISTORIC BUILDING INVENTORY FORM - CONTINUATION SHEET

PAGE NO.

REFERENCE NUMBER	A. HISTORIC NAME	B. COUNTY	C. ADDRESS
	Assumption Church	095	309 Benton Boulevard

- T. This church was built as part of a group of parish buildings envisioned by Father Michael J. Lyons. The cornerstone for the church was laid Oct. 13, 1922. The first story and doorways were built from rock quarried at Second and Lydia. The stone window trim is Bedford stone. At the time of construction the proposed plant (school, church, auditorium) was considered one of Kansas City's "architectural gems". The superstructure for the church was built in 1926. The architect for the church, Chester Dean, combined both the Romanesque and Mission influence in order to harmonize with architecture being used by the Park Department in designing the Concourse. Father Lyons was the general contractor. It was calculated that each rock cost \$1.65; each brick \$0.09, and the building itself \$0.35 per cubic foot. An additional reference states that Father Lyons designed the church from two postcards. The parishoners finished the interior cement work with their bare hands, which can be seen on the walls today. The church was originally ornamented in white and gold trim by Dante Cosentino. In 1931 Mr. and Mrs. Ferdinand Heim donated a residence at 318 Benton to be used as a rectory. That same year Mary M. and W. M. List donated a residence at 328 Benton for a convent. The stained glass came from Munich and the rock wall surrounding the edifice came from seven different states. At one time there was a pergola and a fountain which had a Blarney Stone from Ireland (extinct). In 1990 the parish was consolidated with St. John Baptist and St. Francis Seraph. At this time the church name was changed to St. Anthony's. In 1954 an addition to the school was begun. Presently the original school is called Joseph Hall and the addition is the Thomas J. Parrins Center.
- 2X. The main facade faces west. Additional features include: cornerstone reads "Church of the Assumption 1922"; three entrance pattern, entrances are recessed and placed within rounded stone arches; lower portion of building course stone; central bay projects and is flanked by three-story brick towers with copper dome roof; cross finial on domes; openings on towers are rounded arch; large rosette window, life size stone statues, brick blind arcade corbeling and ornate brackets supporting cornice table are all features on the central bay; art glass tympanum over entrances; cut stone coping, cross acroterion; attached school building to the south and east; (rock used on first floor on church and school was quarried at Second and Lydia).
- 2Z. Kansas City Star, Nov. 26, 1949.



MISSOURI HISTORIC PROPERTY INVENTORY FORM

JA-AS-032-048

REFERENCE NUMBER 93JA0334		A. HISTORIC NAME Lutheran Church of Our Redeemer						
B. COUNTY 095 Jackson		C. OTHER NAME(S)						
D. ADDRESS 711 Benton Boulevard			E. CITY Kansas City			F. VICINITY <input type="checkbox"/>	G. RESTRICTED	H. ACREAGE
I. SECTION 3	J. TOWNSHIP 49N	K. RANGE 33W	L. SPANISH LAND GRANT	M. QUARTER SECTIONS	N. OWNERSHIP <input checked="" type="checkbox"/> PRIVATE <input type="checkbox"/> LOCAL <input type="checkbox"/> STATE <input type="checkbox"/> FEDERAL <input type="checkbox"/> MIXED			
O. AGENCY(S) 1.				2.				
P. UTM ZONE	EASTING	NORTHING	USGS QUADRANGLE			Q. AREA(S) OF SIGNIFICANCE/CONTEXT(S)		
1. <input type="text"/>	/ / / / /	/ / / / /				1. 030 architecture		
2. <input type="text"/>	/ / / / /	/ / / / /				2. <input type="text"/>		
3. <input type="text"/>	/ / / / /	/ / / / /				3. <input type="text"/>		
4. <input type="text"/>	/ / / / /	/ / / / /				4. <input type="text"/>		
R. SIGNIFICANT PERSON(S)			T. SIGNIFICANCE					
1.								
2.								
3.								
S. SIGNIFICANT EVENT DATE(S)								
1. 1922								
2.								

☐ SEE CONTINUATION SHEET

2.A. ARCHITECT/BUILDER/DESIGNER/ENGINEER				
1. _____		2. _____		3. _____
2.B. ARCHITECTURAL STYLE <u>5-3 Tudor Revival</u>			2.C. VERNACULAR TYPE <u>7-2 GABLED-END</u>	
2.D. CONSTRUCTION DATE (CIRCA) 1922 <u>1923</u>	2.E. ALTERATION DATE 1. 1931 2. 1956 3. 1967 4. <u>1923</u> 5. _____			
2.F. RECONSTRUCTION DATE (CIRCA)	2.G. DATE MOVED	2.H. DESTRUCTION DATE	2.I. OWNER'S NAME & ADDRESS (IF DIFFERENT)	
2.J. HISTORIC FUNCTION 1. <u>0 6</u> religion 2. _____ 3. _____ 4. _____ 5. _____				
2.K. HISTORIC SUBFUNCTION 1. <u>0 6 A</u> church 2. _____ 3. _____ 4. _____ 5. _____				
2.L. NO. OF ANCILLARY STRUCTURES		2.M. RESOURCE TYPE <input checked="" type="checkbox"/> BUILDING <input type="checkbox"/> SITE <input type="checkbox"/> STRUCTURE <input type="checkbox"/> OBJECT		2.N. STORIES 1. <u>2</u> 2. _____ 3. _____
2.O. STRUCTURAL SYSTEMS 1. <u>B F</u> balloon frame 2. _____		2.P. EXTERIOR WALL MATERIALS 1. <u>6 1</u> stucco 2. <u>2-0</u> wood		2.Q. OTHER MATERIALS 1. <u>7 1</u> glass 3. _____ 2. <u>2p</u> wood 4. _____
2.R. ROOF SHAPES 1. <u>G B</u> gable 2. _____ 3. _____		2.S. ROOF MATERIALS 1. <u>6 3</u> asphalt 2. <u>4 5</u> slate 3. _____		2.T. ROOF FEATURES 1. <u>S T</u> steeple 4. _____
2.V. PORCHES 1. <u>C B</u> central bay 2. _____ 3. _____			2.U. FOUNDATION MATERIALS 1. <u>4 0</u> stone 2. _____	
2.X. FURTHER DESCRIPTION <input checked="" type="checkbox"/> (SEE CONTINUATION SHEET)			2.Y. DESCRIPTION OF ENVIRONMENT AND OUTBUILDINGS <input type="checkbox"/> (SEE CONTINUATION SHEET)	
2.Z. SOURCES OF INFORMATION <input checked="" type="checkbox"/> (SEE CONTINUATION SHEET)		PREPARED BY Becker / Millstein		ORGANIZATION Architectural and Art Historical Research P.O. Box 22551, Kansas City, MO 64113
				DATE 7/93

MISSOURI HISTORIC BUILDING INVENTORY FORM - CONTINUATION SHEET

PAGE NO.

REFERENCE NUMBER	A. HISTORIC NAME	B. COUNTY	C. ADDRESS
	The Lutheran Church of Our Redeemer	095	711 Benton Blvd.

- T. The Lutheran Church of Our Redeemer was organized as a congregation on Jan. 6, 1922. The first chapel on the present site was constructed in 1928 and dedicated on May 28, 1922. The parish hall was built in 1923. The original chapel was enlarged and rededicated on Nov. 8, 1931. The Educational Building and Fellowship Hall was constructed in 1956. The original chapel was again remodeled in 1967.
- 2X. The main elevation faces west. Additional features of this Church include a wooden double-door entrance; a gabled and timbered entry porch; leaded art glass casement windows with wooden surrounds; buttressing at the north and south elevations; half-timbering in the principal gable end. A modern brick addition was added to the east end of the south elevation in 1956.
- 2Z. Golden Anniversary 1922-1972. Lutheran Church of Our Redeemer.



MISSOURI HISTORIC PROPERTY INVENTORY FORM

JA-AS-032-049

REFERENCE NUMBER 93JA 0325		A. HISTORIC NAME Grace Presbyterian Church <i>2nd Community Center</i>							
B. COUNTY 0 9 5 Jackson		C. OTHER NAME(S) Grace Presbyterian & Independence Avenue United Methodist Church							
D. ADDRESS 811 Benton Boulevard				E. CITY Kansas City			F. VICINITY <input type="checkbox"/>	G. RESTRICTED	H. ACREAGE
I. SECTION 3	J. TOWNSHIP 49 N	K. RANGE 33 W	L. SPANISH LAND GRANT		M. QUARTER SECTIONS		N. OWNERSHIP <input checked="" type="checkbox"/> PRIVATE <input type="checkbox"/> LOCAL <input type="checkbox"/> STATE <input type="checkbox"/> FEDERAL <input type="checkbox"/> MIXED		
O. AGENCY(S) 1.					2.				
P. UTM ZONE	EASTING		NORTHING		USGS QUADRANGLE		Q. AREA(S) OF SIGNIFICANCE/CONTEXT(S)		
1. <input type="text"/>	/ / / / /		/ / / / /				1. 0 3 0 architecture		
2. <input type="text"/>	/ / / / /		/ / / / /				2. <input type="text"/>		
3. <input type="text"/>	/ / / / /		/ / / / /				3. <input type="text"/>		
4. <input type="text"/>	/ / / / /		/ / / / /				4. <input type="text"/>		
R. SIGNIFICANT PERSON(S)				T. SIGNIFICANCE					
1.									
2.									
3.									
S. SIGNIFICANT EVENT DATE(S)									
1. 1907-08									
2. 1930				<input checked="" type="checkbox"/> SEE CONTINUATION SHEET					

2.A. ARCHITECT/BUILDER/DESIGNER/ENGINEER				
1. Smith, Charles A., archt. (1907)		2. Siemens, George, archt. (1930)		3.
2.B. ARCHITECTURAL STYLE 54 LATE GOTHIC REVIVAL 3 2 Gothic Revival (Tudor)-addition		2.C. VERNACULAR TYPE 73 side-steeple		
2.D. CONSTRUCTION DATE (CIRCA) 1907, 1930		2.E. ALTERATION DATE 1. 1930 2. 3. 4. 5.		
2.F. RECONSTRUCTION DATE (CIRCA)	2.G. DATE MOVED	2.H. DESTRUCTION DATE	2.I. OWNER'S NAME & ADDRESS (IF DIFFERENT)	
2.J. HISTORIC FUNCTION 1. 0 6 religion 2. 3. 4. 5.				
2.K. HISTORIC SUBFUNCTION 1. 0 6 A church 2. 3. 4. 5.				
2.L. NO. OF ANCILLARY STRUCTURES		2.M. RESOURCE TYPE <input checked="" type="checkbox"/> BUILDING <input type="checkbox"/> SITE <input type="checkbox"/> STRUCTURE <input type="checkbox"/> OBJECT		2.N. STORIES 1. 1 2. 2 3.
2.O. STRUCTURAL SYSTEMS 1. L S load bearing stone 2.		2.P. EXTERIOR WALL MATERIALS 1. 4 0 stone 2. 6 1 stucco		2.Q. OTHER MATERIALS 1. 2 0 wood 3. 4.
2.R. ROOF SHAPES 1. G B gable 2. 3.		2.S. ROOF MATERIALS 1. 6 2 terra cotta 2. 3.		2.T. ROOF FEATURES 1. T W tower 4. 2. B F belfry 3.
2.V. PORCHES 1. 2. 3.		2.U. FOUNDATION MATERIALS 1. 4 0 stone 2. 6 5 concrete		2.W. PLAN I R irregular
2.X. FURTHER DESCRIPTION <input checked="" type="checkbox"/> (SEE CONTINUATION SHEET)		2.Y. DESCRIPTION OF ENVIRONMENT AND OUTBUILDINGS <input type="checkbox"/> (SEE CONTINUATION SHEET)		
2.Z. SOURCES OF INFORMATION <input checked="" type="checkbox"/> (SEE CONTINUATION SHEET)		PREPARED BY Becker / Millstein		ORGANIZATION Architectural and Art Historical Research P.O. Box 22551, Kansas City, MO 64113 DATE 8/93

MISSOURI HISTORIC BUILDING INVENTORY FORM - CONTINUATION SHEET

PAGE NO.

REFERENCE NUMBER	A. HISTORIC NAME	B. COUNTY	C. ADDRESS
	Grace Presbyterian Church	095	811 Benton Boulevard
<p>T. In 1906 the First Cumberland Presbyterian and the Fourth Presbyterian, U. S. A. met to reorganize as one congregation. The name Grace Presbyterian Church was selected and Rev. William K. Howe was elected pastor. The present lot was selected and the church was built and completed in 1907. The organ and pews came from the Cumberland Presbyterian Church. In 1930 an addition was designed by George Siemens. This addition to the south was used as a community center in the northeast section of the city. Also, the Sunday School section to the east was rebuilt at this time. The expansion cost \$35,000 - \$40,000.</p> <p>2X. The main facade of this church faces west. Additional features include: crenelated square bell tower housing entrance; entrance is paired wooden door placed within pointed arch stone surround; stone buttress, stone coping fenestration is art glass, sash-type windows in wood frames; in full gable there are paired sash windows stone sills and lintels; tripartite art glass windows above; smooth stone spandrel between windows; addition to the south - entrance, a slab door with ornate cut stone surround is placed in a gable projection; fenestration on this addition are sash-type windows, exposed stone basement and false half-timbering comprise the remainder of this addition. Cornerstone reads "Grace Presbyterian Church 1907".</p> <p>2Z. Plans, Western Historical Manuscript Collection, UMKC. <u>Kansas City Star</u>, April 19, 1908, p. 10A. <u>Kansas City Star</u>, April 6, 1930, 1D.</p>			



MISSOURI HISTORIC PROPERTY INVENTORY FORM

JA-AS-032-050

REFERENCE NUMBER 93JA0280		A. HISTORIC NAME Holy Name Catholic Church							
B. COUNTY 0 9 5 Jackson		C. OTHER NAME(S) Barker Memorial Church of God In Christ							
D. ADDRESS 2201 Benton Boulevard				E. CITY Kansas City			F. VICINITY <input type="checkbox"/>	G. RESTRICTED	H. ACREAGE
I. SECTION 10	J. TOWNSHIP 49N	K. RANGE 33W	L. SPANISH LAND GRANT		M. QUARTER SECTIONS		N. OWNERSHIP <input checked="" type="checkbox"/> PRIVATE <input type="checkbox"/> LOCAL <input type="checkbox"/> STATE <input type="checkbox"/> FEDERAL <input type="checkbox"/> MIXED		
O. AGENCY(S) 1.					2.				
P. UTM ZONE	EASTING		NORTHING		USGS QUADRANGLE		Q. AREA(S) OF SIGNIFICANCE/CONTEXT(S)		
1. <input type="text"/>	/ / / / /		/ / / / /				1. 0 3 0 architecture		
2. <input type="text"/>	/ / / / /		/ / / / /				2. <input type="text"/>		
3. <input type="text"/>	/ / / / /		/ / / / /				3. <input type="text"/>		
4. <input type="text"/>	/ / / / /		/ / / / /				4. <input type="text"/>		
R. SIGNIFICANT PERSON(S) 1. 2. 3.				T. SIGNIFICANCE					
S. SIGNIFICANT EVENT DATE(S) 1. 1911									
2. 1924									
<input checked="" type="checkbox"/> SEE CONTINUATION SHEET									

2.A. ARCHITECT/BUILDER/DESIGNER/ENGINEER					
1. Brinkman, H. W., archt.		2. Pavlick, Frank, bldr.		3.	
2.B. ARCHITECTURAL STYLE <i>54 Late Gothic Revival</i> 3-2 Gothic Revival			2.C. VERNACULAR TYPE <i>4-23</i>		
2.D. CONSTRUCTION DATE (CIRCA) 1911, 1924		2.E. ALTERATION DATE 1. 2. 3. 4. 5.			
2.F. RECONSTRUCTION DATE (CIRCA)		2.G. DATE MOVED	2.H. DESTRUCTION DATE	2.I. OWNER'S NAME & ADDRESS (IF DIFFERENT)	
2.J. HISTORIC FUNCTION 1. <u>06</u> religion 2. 3. 4. 5.					
2.K. HISTORIC SUBFUNCTION 1. <u>06A</u> church 2. 3. 4. 5.					
2.L. NO. OF ANCILLARY STRUCTURES		2.M. RESOURCE TYPE <input checked="" type="checkbox"/> BUILDING <input type="checkbox"/> SITE <input type="checkbox"/> STRUCTURE <input type="checkbox"/> OBJECT		2.N. STORIES 1. <u>3</u> 2. 3.	
2.O. STRUCTURAL SYSTEMS 1. <u>LS</u> load bearing stone		2.P. EXTERIOR WALL MATERIALS 1. <u>40</u> stone		2.Q. OTHER MATERIALS 1. 3.	
2. 2.		2. 2.		3. 4.	
2.R. ROOF SHAPES 1. <u>IG</u> intersecting gable		2.S. ROOF MATERIALS 1. <u>45</u> slate		2.T. ROOF FEATURES 1. <u>TW</u> tower 4.	
2. <u>HP</u>		2. 2.		2.U. FOUNDATION MATERIALS 1. <u>40</u> stone	
3. <u>HP</u>		3. 3.		2. 2.	
2.V. PORCHES 1. 2. 3.				2.W. PLAN <u>IR</u> irregulr	
2.X. FURTHER DESCRIPTION <input checked="" type="checkbox"/> (SEE CONTINUATION SHEET)			2.Y. DESCRIPTION OF ENVIRONMENT AND OUTBUILDINGS <input type="checkbox"/> (SEE CONTINUATION SHEET)		
2.Z. SOURCES OF INFORMATION <input checked="" type="checkbox"/> (SEE CONTINUATION SHEET)		PREPARED BY Becker / Millstein		ORGANIZATION Architectural and Art Historical Research P.O. Box 22551, Kansas City, MO 64113	
				DATE 8/93	

REFERENCE NUMBER	A. HISTORIC NAME	B. COUNTY	C. ADDRESS
	Holy Name Catholic Church	095	2201 Benton Boulevard

- T. In 1904 property at the southeast corner of Benton Boulevard and 23rd Street was purchased as a new site for the Holy Name Church and School. The owner of the property was Thomas Swope. The lot cost \$13,200. Additional property was also purchased along Benton Boulevard. The basement for the church was constructed in 1911. At this time the parish ran out of money so the basement was enclosed and construction was halted for thirteen years. The first design for the church was prepared by the architectural firm of Wight and Wight. However, their design, if executed would be too costly. The contract with Wight and Wight was terminated and H. W. Brinkman was hired. Brinkman eliminated the transepts in the original plan and lowered the roof. The final cost for the church was approximately \$175,000. In August 1924 work was resumed on the church. Frank Pavlick was general contractor. The church was dedicated on June 3, 1928. The church is French Gothic in design and originally had a seating capacity of 1000. The church was modeled after the cathedral at Rouen, France. In 1949 a bowling alley was installed in the basement of the church. The bowling alley was closed in 1959 at which time the equipment was removed. In 1974 Holy Name Parish was part of the consolidation by the Diocese. On July 15, 1975, the church was sold to Bishop Harris E. Moore of the Church of God in Christ for \$70,000. The church was then renamed Barker Temple. In the interest of energy conservation the congregation erected a shell within the church which prevents one from seeing the stained glass windows.
- 2X. The main facade faces south. Additional features of this church include: centrally placed entrance; entrance is double paired vertical board with single light, plain cut stone transom above; compound arch over entrance, open gable with quatrefoil motif over entrance; open arcade with trifol in central bay; rose window with stone tracery above entrance; semi-hexagonal bell tower with stepped steeple to the west of the entrance; west tower has outstanading animal gargoyles; east tower is shorter and is capped with dome roof; stone buttress with amortizement; crockets; cornerstone reads "Holy Name Church Dominican Fathers 1928."; cut stone coursing, fenestration consists of cusped arch windows with tracery; some windows have stone sills and drip molds; apse and apsidioles at north end.
- 2Z. Western Contractor, Oct. 1921, p. 36.



MISSOURI HISTORIC PROPERTY INVENTORY FORM

JA-AS-032-051

REFERENCE NUMBER 93JA0267		A. HISTORIC NAME Benton Boulevard Baptist Church						
B. COUNTY 095 Jackson		C. OTHER NAME(S) Macedonia Baptist Church						
D. ADDRESS 2455 Benton Boulevard				E. CITY Kansas City		F. VICINITY <input type="checkbox"/>	G. RESTRICTED	H. ACREAGE
I. SECTION 10	J. TOWNSHIP 49N	K. RANGE 33W	L. SPANISH LAND GRANT	M. QUARTER SECTIONS	N. OWNERSHIP <input checked="" type="checkbox"/> PRIVATE <input type="checkbox"/> LOCAL <input type="checkbox"/> STATE <input type="checkbox"/> FEDERAL <input type="checkbox"/> MIXED			
O. AGENCY(S) 1.				2.				
P. UTM ZONE	EASTING	NORTHING	USGS QUADRANGLE			Q. AREA(S) OF SIGNIFICANCE/CONTEXT(S)		
1. <input type="text"/>	/ / / / /	/ / / / /				1. 030 architecture		
2. <input type="text"/>	/ / / / /	/ / / / /				2. <input type="text"/>		
3. <input type="text"/>	/ / / / /	/ / / / /				3. <input type="text"/>		
4. <input type="text"/>	/ / / / /	/ / / / /				4. <input type="text"/>		
R. SIGNIFICANT PERSON(S)			T. SIGNIFICANCE					
1.			This church is on the Kansas City Register of Historic Places. Listed 10/13/83 Case No. 0070-D.					
2.								
3.								
S. SIGNIFICANT EVENT DATE(S)			<input checked="" type="checkbox"/> SEE CONTINUATION SHEET					
1. 1904-05								
2. 1921								

MO 780-1257 (5-92)

MISSOURI DEPARTMENT OF NATURAL RESOURCES
HISTORIC PRESERVATION PROGRAMP.O. BOX 176
JEFFERSON CITY, MO 65102

E-4

2.A. ARCHITECT/BUILDER/DESIGNER/ENGINEER				
1. Edward & Sunderland, archt.		2.		3.
2.B. ARCHITECTURAL STYLE			2.C. VERNACULAR TYPE	
5 4 Late Gothic Revival			74 TWIN TOWERS	
2.D. CONSTRUCTION DATE (CIRCA)		2.E. ALTERATION DATE		
1904-05		1. 1921 2. 3. 4. 5.		
2.F. RECONSTRUCTION DATE (CIRCA)	2.G. DATE MOVED	2.H. DESTRUCTION DATE	2.I. OWNER'S NAME & ADDRESS (IF DIFFERENT)	
2.J. HISTORIC FUNCTION				
1. 0 6 religion 2. 3. 4. 5.				
2.K. HISTORIC SUBFUNCTION				
1. 0 6 A church 2. 3. 4. 5.				
2.L. NO. OF ANCILLARY STRUCTURES		2.M. RESOURCE TYPE		2.N. STORIES
		<input checked="" type="checkbox"/> BUILDING <input type="checkbox"/> SITE <input type="checkbox"/> STRUCTURE <input type="checkbox"/> OBJECT		1. 2 2. 1 3.
2.O. STRUCTURAL SYSTEMS		2.P. EXTERIOR WALL MATERIALS		2.Q. OTHER MATERIALS
1. C B concrete block		1. 6 5 concrete		1. 16 5 concrete 3.
2.		2. 6 1 stucco		2. 4.
2.R. ROOF SHAPES		2.S. ROOF MATERIALS		2.T. ROOF FEATURES
1. I G intersecting gable		1. 6 3 asphalt		1. T W tower 4.
2. F T flat		2.		2.U. FOUNDATION MATERIALS
3. G B gable		3.		
2.V. PORCHES				2.W. PLAN
1. 2. 3.				I R irregular
2.X. FURTHER DESCRIPTION		2.Y. DESCRIPTION OF ENVIRONMENT AND OUTBUILDINGS		
<input checked="" type="checkbox"/> (SEE CONTINUATION SHEET)		<input type="checkbox"/> (SEE CONTINUATION SHEET)		
2.Z. SOURCES OF INFORMATION		PREPARED BY	ORGANIZATION	DATE
<input checked="" type="checkbox"/> (SEE CONTINUATION SHEET)		Becker / Millstein	Architectural and Art Historical Research P.O. Box 22551, Kansas City, MO 64113	8/93

REFERENCE NUMBER	A. HISTORIC NAME	B. COUNTY	C. ADDRESS
	Benton Boulevard Baptist Church	095	2455 Benton Boulevard

T. The Benton Boulevard Baptist Church was constructed in 1904-1905 and exhibits an early use of concrete block construction. This is particularly unique to ecclesiastical building of this era. Designed by the architectural firm of Edward and Sunderland, this church is a good example of the Late Gothic Revival Style of architecture. The Walnut Grove Baptist Church was formed in 1894. In 1896 fifty members of the congregation formed the South Park Baptist Church. Rev. William T. Campbell served as first minister of the South Park Baptist Church from 1896-1899. It was at this time that a campaign to build a new church was initiated. The present church was built in 1904-1905, it was at that time that the name of the church was changed to Benton Boulevard Baptist Church. In 1955 the Benton Boulevard Baptist Church sold the church building to the Macedonia Baptist Church for approximately \$45,000. In 1921 a gymnasium addition was constructed on the south facade to the east.

2X. The main facade faces west. Additional features include: triple entrance; entrances are recessed and are modern wooden doors with trim molding; art glass transoms above doors; drip molds with labels above entrances; large art-glass window with tracery and drip mold above entrances; twin semi-hexagonal crenelated towers; pointed arch art-glass windows with drip molds in tower, one-story crenelated wing to the north; a recessed, slab door entrance in this section; rose window-north elevation; to the east adjoining the church (1921 addition) is a one-story, stucco building with exposed stone basement; fenestration is 4/2 light, sash windows; entrance is centrally placed and covered by a open gable porch; porch roof supported by stucco piers; entrance is paired wooden doors. The church is constructed of concrete blocks which have been highly polished.

2Z. Kansas City Star, Dec. 3, 1905, p. 4.

Interiors: Originally Merton Plan, sliding doors have been removed, auditorium seating, noteworthy art glass.



**MACEDONIA
BAPTIST CHURCH**

Pastor: Richard Williams
Sunday School: 10:00 AM
Worship: 11:00 AM

KING SAUL SAID
GOLIATH WAS TOO BIG
TO FIGHT
DAVID SAID
HE WAS TOO BIG 0 MISS





THE LORD HATH DONE GREAT THINGS FOR US PSALM 124





MISSOURI HISTORIC PROPERTY INVENTORY FORM

JA-AS-032-052

REFERENCE NUMBER 93JA 0265		A. HISTORIC NAME Annunciation							
B. COUNTY 095 Jackson		C. OTHER NAME(S) Church of the Risen Christ / 2814-2820 E. Linwood Blvd.							
D. ADDRESS 3126 Benton Boulevard				E. CITY Kansas City			F. VICINITY <input type="checkbox"/>	G. RESTRICTED	H. ACREAGE
I. SECTION 15	J. TOWNSHIP 44N	K. RANGE 33W	L. SPANISH LAND GRANT		M. QUARTER SECTIONS		N. OWNERSHIP <input checked="" type="checkbox"/> PRIVATE <input type="checkbox"/> LOCAL <input type="checkbox"/> STATE <input type="checkbox"/> FEDERAL <input type="checkbox"/> MIXED		
O. AGENCY(S) 1.					2.				
P. UTM ZONE	EASTING		NORTHING		USGS QUADRANGLE		Q. AREA(S) OF SIGNIFICANCE/CONTEXT(S)		
1. <input type="text"/>	/ / / / /		/ / / / /				1. 030 architecture		
2. <input type="text"/>	/ / / / /		/ / / / /				2. <input type="text"/>		
3. <input type="text"/>	/ / / / /		/ / / / /				3. <input type="text"/>		
4. <input type="text"/>	/ / / / /		/ / / / /				4. <input type="text"/>		
R. SIGNIFICANT PERSON(S) 1. Gunn, Frederick				T. SIGNIFICANCE					
2.									
3.									
S. SIGNIFICANT EVENT DATE(S) 1. 1903 - 1924									
2. 1920-1924				<input checked="" type="checkbox"/> SEE CONTINUATION SHEET					

MO 780-1257 (5-92)

MISSOURI DEPARTMENT OF NATURAL RESOURCES
HISTORIC PRESERVATION PROGRAMP.O. BOX 176
JEFFERSON CITY, MO 65102

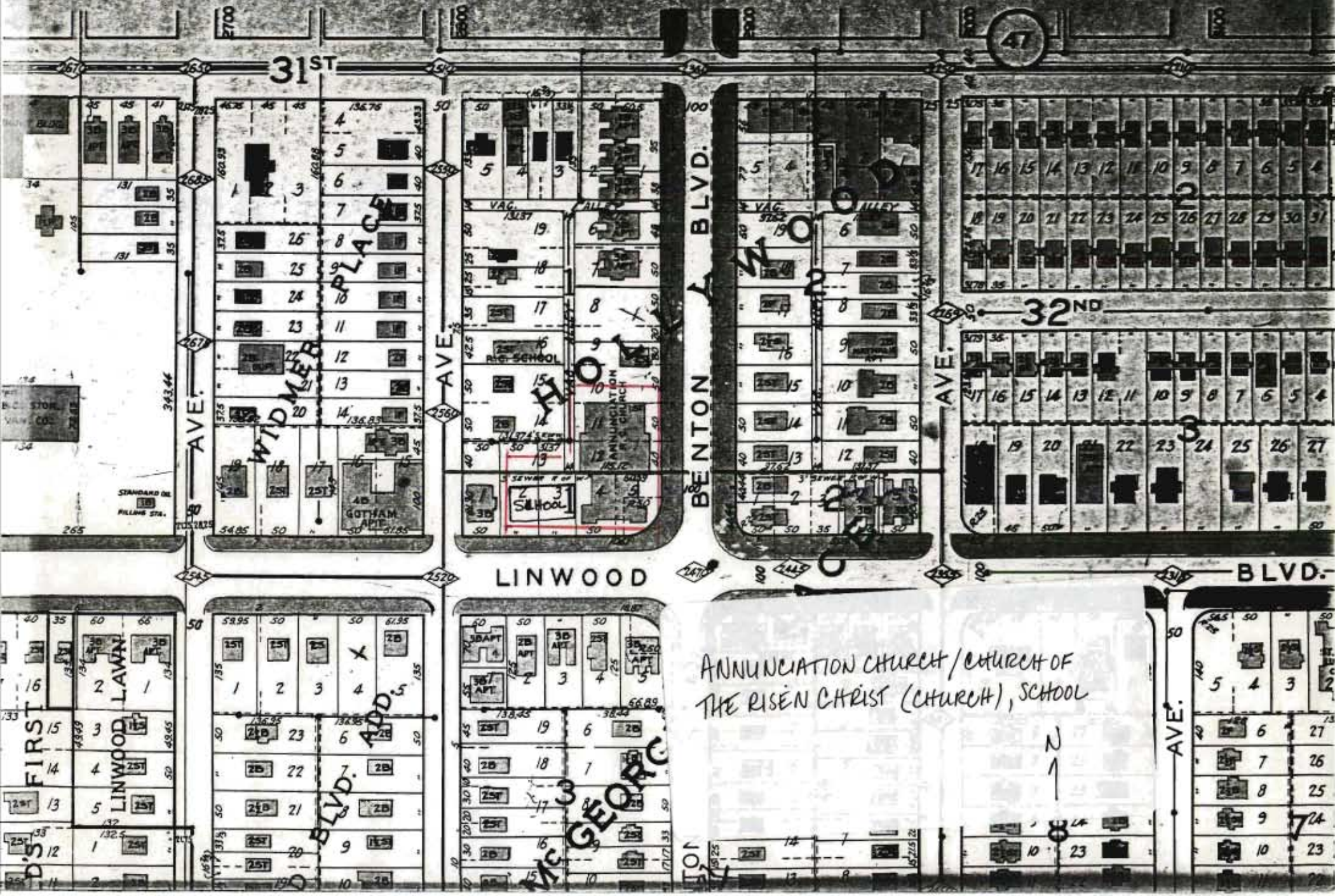
E-2

2.A. ARCHITECT/BUILDER/DESIGNER/ENGINEER				
1. ^{Federick} Gunn, Frederick, (archt)		2. Fraas, Joseph, bldr.		3. Dalton, Wm. J., bldr.
2.B. ARCHITECTURAL STYLE			2.C. VERNACULAR TYPE	
4. 7 Romanesque Revival			74 Twin-tower	
2.D. CONSTRUCTION DATE (CIRCA)		2.E. ALTERATION DATE		
1903-24 1920-24		1. 1940 2. 1953 3. 4. 5.		
2.F. RECONSTRUCTION DATE (CIRCA)	2.G. DATE MOVED	2.H. DESTRUCTION DATE	2.I. OWNER'S NAME & ADDRESS (IF DIFFERENT)	
2.J. HISTORIC FUNCTION				
1. 0 6 religion 2. 3. 4. 5.				
2.K. HISTORIC SUBFUNCTION				
1. 0 6 A church 2. 3. 4. 5.				
2.L. NO. OF ANCILLARY STRUCTURES		2.M. RESOURCE TYPE		2.N. STORIES
		<input checked="" type="checkbox"/> BUILDING <input type="checkbox"/> SITE <input type="checkbox"/> STRUCTURE <input type="checkbox"/> OBJECT		1. 2 2. 3.
2.O. STRUCTURAL SYSTEMS		2.P. EXTERIOR WALL MATERIALS		2.Q. OTHER MATERIALS
1. L S load bearing stone		1. 4 3 limestone		1. 140 3.
2.		2. 4 1 granite		2. 130 4.
2.R. ROOF SHAPES		2.S. ROOF MATERIALS		2.T. ROOF FEATURES
1. I G intersecting gable		1. 6 3 asphalt		1. T W tower 4.
2.		2.		2.U. FOUNDATION MATERIALS
3.		3.		
2.V. PORCHES				2.W. PLAN
1. 2. 3.				C R cross
2.X. FURTHER DESCRIPTION		2.Y. DESCRIPTION OF ENVIRONMENT AND OUTBUILDINGS		
<input checked="" type="checkbox"/> (SEE CONTINUATION SHEET)		<input type="checkbox"/> (SEE CONTINUATION SHEET)		
2.Z. SOURCES OF INFORMATION		PREPARED BY	ORGANIZATION	DATE
<input checked="" type="checkbox"/> (SEE CONTINUATION SHEET)		Becker / Millstein	Architectural and Art Historical Research P.O. Box 22551, Kansas City, MO 64113	5/93

MISSOURI HISTORIC BUILDING INVENTORY FORM - CONTINUATION SHEET

PAGE NO.

REFERENCE NUMBER	A. HISTORIC NAME	B. COUNTY	C. ADDRESS
	Annunciation Church	095	3126 Benton
<p>T. This church was originally called Annunciation Church. The property at the northwest corner of Linwood and Benton was purchased on Nov. 20, 1901. Ground was broken for the church on Nov. 16, 1902. On May 26, 1903, work began on the foundation walls for the church which were under the supervision of H. Cashian. On Oct. 11, 1903 the cornerstone was laid. Lack of money kept the church from being built until 1920. That year a fund drive was begun and construction resumed. The church was finally completed and dedicated May 1924. The stain glass windows in the church were made in Innsbruck, Austria and were installed in 1924. The original plan for the church called for piers/steeple on the towers. The church design was modeled after a church in Chicago. In 1940 the church interior was remodeled, in 1953 a new school building to the west was constructed. In 1975 the parishes of Annunciation, Holy Name and St. Vincent were consolidated and renamed Church of the Risen Christ. The original address was 2814-2810 Linwood Boulevard.</p> <p>2X. The main elevation faces south. Additional features of this church include cut stone water table; rusticated first story; twin, square, corner towers; small sash rounded arch windows with brick quoining and/or cut stone quoin surrounds on first and second story of towers; main entrance is centrally placed, cut stone pediment with cross covers central entrance, three rows of with cut stone band coursing above entrances, large prominent stained glass window with pointed arches and three quatrefoil motif; stained glass window within cut stone rounded arch lintel and stone quoin surround.</p>			





MISSOURI HISTORIC PROPERTY INVENTORY FORM

JA-AS-032-053

REFERENCE NUMBER		A. HISTORIC NAME St Peter's Church, School and Covent							
B. COUNTY 095 Jackson		C. OTHER NAME(S) St. Peter's School							
D. ADDRESS 6400 Charlotte Street				E. CITY Kansas City			F. VICINITY <input type="checkbox"/>	G. RESTRICTED	H. ACREAGE
I. SECTION 5	J. TOWNSHIP 48N	K. RANGE 33W	L. SPANISH LAND GRANT		M. QUARTER SECTIONS		N. OWNERSHIP <input checked="" type="checkbox"/> PRIVATE <input type="checkbox"/> LOCAL <input type="checkbox"/> STATE <input type="checkbox"/> FEDERAL <input type="checkbox"/> MIXED		
O. AGENCY(S) 1.					2.				
P. UTM ZONE	EASTING		NORTHING		USGS QUADRANGLE		Q. AREA(S) OF SIGNIFICANCE/CONTEXT(S)		
1. <input type="text"/>	/ / / / /		/ / / / /				1. 030 architecture		
2. <input type="text"/>	/ / / / /		/ / / / /				2. <input type="text"/>		
3. <input type="text"/>	/ / / / /		/ / / / /				3. <input type="text"/>		
4. <input type="text"/>	/ / / / /		/ / / / /				4. <input type="text"/>		
R. SIGNIFICANT PERSON(S)			T. SIGNIFICANCE						
1. Dillon, J. P.									
2. Besoke, Defoe and Dillon									
3.									
S. SIGNIFICANT EVENT DATE(S)									
1. 1928-1929									
2. 1938-1939			<input checked="" type="checkbox"/> SEE CONTINUATION SHEET						

MO 780-1257 (5-92)

MISSOURI DEPARTMENT OF NATURAL RESOURCES
HISTORIC PRESERVATION PROGRAM

P.O. BOX 176
JEFFERSON CITY, MO 65102

CC-40

2.A. ARCHITECT/BUILDER/DESIGNER/ENGINEER				
1. Dillon J. P., archt.		2. Besecke, Defoe and Dillon, archts.		3.
2.B. ARCHITECTURAL STYLE 5 3 <i>Tudor (Jacobethan) REVIVAL</i>			2.C. VERNACULAR TYPE [][]	
2.D. CONSTRUCTION DATE (CIRCA) 1928-1929		2.E. ALTERATION DATE 1. 1938 2. 1939 3. 1954 4. 1961 5.		
2.F. RECONSTRUCTION DATE (CIRCA)	2.G. DATE MOVED	2.H. DESTRUCTION DATE	2.I. OWNER'S NAME & ADDRESS (IF DIFFERENT)	
2.J. HISTORIC FUNCTION 1. [][0][6] religion 2. [][][][] 3. [][][][] 4. [][][][] 5. [][][][]				
2.K. HISTORIC SUBFUNCTION 1. [0][6][A] church 2. [0][6][C] church school 3. [0][6][D] church-related residence 4. [][][][] 5. [][][][]				
2.L. NO. OF ANCILLARY STRUCTURES		2.M. RESOURCE TYPE <input checked="" type="checkbox"/> BUILDING <input type="checkbox"/> SITE <input type="checkbox"/> STRUCTURE <input type="checkbox"/> OBJECT		2.N. STORIES 1. <u>2</u> 2. 3.
2.O. STRUCTURAL SYSTEMS 1. [][L][S] load bearing stone 2. [][][][]		2.P. EXTERIOR WALL MATERIALS 1. [][4][0] stone 2. [][][][]		2.Q. OTHER MATERIALS 1. [][5][5] aluminum 3. [][][][] 2. [][][][] 4. [][][][]
2.R. ROOF SHAPES 1. [][G][B] gable 2. [][P][R] parapet 3. [][][][]		2.S. ROOF MATERIALS 1. [][4][5] slate 2. [][][][] 3. [][][][]		2.T. ROOF FEATURES 1. [][][][] 4. [][][][]
2.V. PORCHES 1. [][][][] 2. [][][][] 3. [][][][]			2.U. FOUNDATION MATERIALS 1. [][4][0] stone 2. [][][][]	
2.W. PLAN [][R][C] rectangular				
2.X. FURTHER DESCRIPTION <input checked="" type="checkbox"/> (SEE CONTINUATION SHEET)		2.Y. DESCRIPTION OF ENVIRONMENT AND OUTBUILDINGS <input type="checkbox"/> (SEE CONTINUATION SHEET)		
2.Z. SOURCES OF INFORMATION <input checked="" type="checkbox"/> (SEE CONTINUATION SHEET)		PREPARED BY Becker / Millstein		ORGANIZATION Architectural and Art Historical Research P.O. Box 22551, Kansas City, MO 64113
				DATE 5/93

MISSOURI HISTORIC BUILDING INVENTORY FORM - CONTINUATION SHEET

PAGE NO.

REFERENCE NUMBER	A. HISTORIC NAME	B. COUNTY	C. ADDRESS
	St. Peter's Church, School and Covent	095	6400 Charlotte

- T. Ground for this building was broken in March, 1928. School sessions began in September 1929. In 1954, five classrooms were added and in 1961, 10 more classrooms were added. The architect was J. P. Dillon from the firm of Besecke, Defoe and Dillon. The high altar was originally from the Church of Sts. Peter and Paul at 9th and McGee streets. *The Sister's quarters in school were expanded in 1938; in 1939 the grounds were enlarged, leveled and paved.*
- 2X. The main elevation faces north. Non-original metal double-door entry placed within pointed arch surround. Oriel window set above entry, displays tri-foil, pointed arch windows. Additional fenestration includes double-hung sash type aluminum windows (often paired or ribboned) placed within stone surrounds. Multi-paned transoms are placed above the first-story fenestration. A statue representing the Virgin Mary is placed in a niche at the west end of the north facade. A cornerstone which reads "St Peter's School 1928" is placed at the northeast corner of the building. A semi-hexagonal bay is placed at the east end of the north facade. An ornate tabernacle is located at the east elevation. Additional school rooms and a gymnasium added in 1954 and 1961, respectively.
- 2Z. Western Contractor, April 11, 1928, p.34



MISSOURI HISTORIC PROPERTY INVENTORY FORM

JA-AS-032-054

REFERENCE NUMBER 93JA 0321		A. HISTORIC NAME First German Baptist Church					
B. COUNTY 0 19 5 Jackson		C. OTHER NAME(S) Friendly Assembly of God					
D. ADDRESS 1231⁵ College Avenue				E. CITY Kansas City		F. VICINITY <input type="checkbox"/>	G. RESTRICTED
H. ACREAGE							
I. SECTION 3	J. TOWNSHIP 49N	K. RANGE 33W	L. SPANISH LAND GRANT	M. QUARTER SECTIONS	N. OWNERSHIP <input checked="" type="checkbox"/> PRIVATE <input type="checkbox"/> LOCAL <input type="checkbox"/> STATE <input type="checkbox"/> FEDERAL <input type="checkbox"/> MIXED		
O. AGENCY(S) 1.				2.			
P. UTM ZONE	EASTING	NORTHING	USGS QUADRANGLE		Q. AREA(S) OF SIGNIFICANCE/CONTEXT(S)		
1. <input type="text"/>	/ / / / /	/ / / / /			1. <input type="text"/> 0 3 0 architecture		
2. <input type="text"/>	/ / / / /	/ / / / /			2. <input type="text"/>		
3. <input type="text"/>	/ / / / /	/ / / / /			3. <input type="text"/>		
4. <input type="text"/>	/ / / / /	/ / / / /			4. <input type="text"/>		
R. SIGNIFICANT PERSON(S) 1. 2. 3.			T. SIGNIFICANCE				
S. SIGNIFICANT EVENT DATE(S) 1. 1910 2. 1932							

☒ SEE CONTINUATION SHEET

NE-15

2.A. ARCHITECT/BUILDER/DESIGNER/ENGINEER				
1. Linder, Rev. Albert (design)		2. Brooks, B. H., archt.		3.
2.B. ARCHITECTURAL STYLE		2.C. VERNACULAR TYPE		
8 0 other		7 8 temple-front gabled end		
2.D. CONSTRUCTION DATE (CIRCA)		2.E. ALTERATION DATE		
1910		1. 1932 2. 3. 0000 4. 5.		
2.F. RECONSTRUCTION DATE (CIRCA)		2.G. DATE MOVED	2.H. DESTRUCTION DATE	2.I. OWNER'S NAME & ADDRESS (IF DIFFERENT)
2.J. HISTORIC FUNCTION				
1. 0 6 religion 2. 3. 4. 5.				
2.K. HISTORIC SUBFUNCTION				
1. 0 6 A church 2. 3. 4. 5.				
2.L. NO. OF ANCILLARY STRUCTURES		2.M. RESOURCE TYPE		2.N. STORIES
		<input checked="" type="checkbox"/> BUILDING <input type="checkbox"/> SITE <input type="checkbox"/> STRUCTURE <input type="checkbox"/> OBJECT		1. 1 2. 3.
2.O. STRUCTURAL SYSTEMS		2.P. EXTERIOR WALL MATERIALS		2.Q. OTHER MATERIALS
1. B F balloon frame		1. 6 1 stucco		1. 2 0 wood 3.
2.		2. 6 5 concrete		2. 4.
2.R. ROOF SHAPES		2.S. ROOF MATERIALS		2.T. ROOF FEATURES
1. G B gable		1. 6 3 asphalt		1. B E belfry 4.
2.		2.		2. T W tower 2.U. FOUNDATION MATERIALS
3.		3.		1. 4 0 stone
2.V. PORCHES		2.W. PLAN		2. 6 5 concrete
1. 2. 3.		R C rectangle		
2.X. FURTHER DESCRIPTION		2.Y. DESCRIPTION OF ENVIRONMENT AND OUTBUILDINGS		
<input checked="" type="checkbox"/> (SEE CONTINUATION SHEET)		<input type="checkbox"/> (SEE CONTINUATION SHEET)		
2.Z. SOURCES OF INFORMATION		PREPARED BY	ORGANIZATION	DATE
<input checked="" type="checkbox"/> (SEE CONTINUATION SHEET)		Becker / Millstein	Architectural and Art Historical Research P.O. Box 22551, Kansas City, MO 64113	8/93

MISSOURI HISTORIC BUILDING INVENTORY FORM - CONTINUATION SHEET

PAGE NO.

REFERENCE NUMBER	A. HISTORIC NAME	B. COUNTY	C. ADDRESS
	First German Baptist Church	095	1231 College Avenue
<p>T. The church was dedicated October 23, 1910. The church and parsonage cost \$13,000 to construct and was designed by the Pastor, Rev. Albert Linder. The main auditorium, young people's room, and pastor's study were on the main floor. The basement was originally built as a gymnasium and Sunday School room. A concrete block addition was built to the north in 1932. The church was originally built as the First German Baptist Church. By the early 1930's it was used by the Assembly of God congregation.</p> <p>2X. The main facade faces west. Additional features of this church include: square wooden squat tower with flat roof; entrance, a slab door with fixed transom; entrance covered by flat roof stoop; exterior brick chimney; addition to north is precast concrete, openings on this addition have been covered with plywood, wooden crosses adorn the plywood. All openings on south elevation have been covered or in-filled; exposed stone full basement on south and partial west elevation.</p> <p>2Z. <u>Kansas City Times</u>, Oct. 22, 1910. Building Permit #25901, 95377.</p> <p><i>Interior: Auditorium plan - interior altered</i></p>			







MISSOURI HISTORIC PROPERTY INVENTORY FORM

JA-AS-032-055

REFERENCE NUMBER 93JA0309		A. HISTORIC NAME Beacon Light Seventh Day Adventist Church									
B. COUNTY 095 Jackson		C. OTHER NAME(S) Glory Temple									
D. ADDRESS 1226 Euclid Avenue				E. CITY Kansas City		F. VICINITY <input type="checkbox"/>		G. RESTRICTED		H. ACREAGE	
I. SECTION 4		J. TOWNSHIP 49N		K. RANGE 33W		L. SPANISH LAND GRANT		M. QUARTER SECTIONS		N. OWNERSHIP <input checked="" type="checkbox"/> PRIVATE <input type="checkbox"/> LOCAL <input type="checkbox"/> STATE <input type="checkbox"/> FEDERAL <input type="checkbox"/> MIXED	
O. AGENCY(S) 1.						2.					
P. UTM ZONE		EASTING		NORTHING		USGS QUADRANGLE		O. AREA(S) OF SIGNIFICANCE/CONTEXT(S)			
1. <input type="text"/>		/ / / / /		/ / / / /				1. 030 architecture			
2. <input type="text"/>		/ / / / /		/ / / / /				2. <input type="text"/>			
3. <input type="text"/>		/ / / / /		/ / / / /				3. <input type="text"/>			
4. <input type="text"/>		/ / / / /		/ / / / /				4. <input type="text"/>			
R. SIGNIFICANT PERSON(S) 1. 2. 3.				T. SIGNIFICANCE							
S. SIGNIFICANT EVENT DATE(S) 1. 1942-1943 2.											
<input checked="" type="checkbox"/> SEE CONTINUATION SHEET											

MO 780-1257 (5-92)

MISSOURI DEPARTMENT OF NATURAL RESOURCES
HISTORIC PRESERVATION PROGRAMP.O. BOX 176
JEFFERSON CITY, MO 65102

NE-3

2.A. ARCHITECT/BUILDER/DESIGNER/ENGINEER				
1. Gransted, J. F., archt.		2. Evans, R. L., contr.		3. Webb, Rev. A. E., bldr.
2.B. ARCHITECTURAL STYLE		2.C. VERNACULAR TYPE		
8 0 other		7 5 temple front 7 9 other vernacular church		
2.D. CONSTRUCTION DATE (CIRCA)		2.E. ALTERATION DATE		
1942		1. 2. 3. 4. 5.		
2.F. RECONSTRUCTION DATE (CIRCA)	2.G. DATE MOVED	2.H. DESTRUCTION DATE	2.I. OWNER'S NAME & ADDRESS (IF DIFFERENT)	
2.J. HISTORIC FUNCTION				
1. 0 6 religion 2. 3. 4. 5.				
2.K. HISTORIC SUBFUNCTION				
1. 0 6 A church 2. 3. 4. 5.				
2.L. NO. OF ANCILLARY STRUCTURES		2.M. RESOURCE TYPE		2.N. STORIES
		<input checked="" type="checkbox"/> BUILDING <input type="checkbox"/> SITE <input type="checkbox"/> STRUCTURE <input type="checkbox"/> OBJECT		1. 1 2. 3.
2.O. STRUCTURAL SYSTEMS		2.P. EXTERIOR WALL MATERIALS		2.Q. OTHER MATERIALS
1. L S load bearing stone 2.		1. 4 3 limestone 2.		1. 7 1 (art) glass 3. 2. 4.
2.R. ROOF SHAPES		2.S. ROOF MATERIALS		2.T. ROOF FEATURES
1. F T flat 2. P R parapet 3.		1. 6 3 asphalt 2. 3.		1. 4. 2.
2.V. PORCHES				2.U. FOUNDATION MATERIALS
1. 2. 3.				1. 4 0 stone 2.
2.W. PLAN				
1. 2. 3.				R G rectangular
2.X. FURTHER DESCRIPTION		2.Y. DESCRIPTION OF ENVIRONMENT AND OUTBUILDINGS		
<input checked="" type="checkbox"/> (SEE CONTINUATION SHEET)		<input type="checkbox"/> (SEE CONTINUATION SHEET)		
2.Z. SOURCES OF INFORMATION		PREPARED BY	ORGANIZATION	DATE
<input checked="" type="checkbox"/> (SEE CONTINUATION SHEET)		Becker / Millstein	Architectural and Art Historical Research P.O. Box 22551, Kansas City, MO 64113	1/94

MISSOURI HISTORIC BUILDING INVENTORY FORM - CONTINUATION SHEET

PAGE NO.

REFERENCE NUMBER	A. HISTORIC NAME	B. COUNTY	C. ADDRESS
	Beacon Light Seventh Day Adventist Church	095	1226 Euclid Avenue
<p>T. The Beacon Light Seventh Day Adventist Church was dedicated on November 27, 1943. The design of the church was by local architect J. H. Gransted. The Rev. A. E. Webb, minister of the church, assisted in the construction which spanned two years. The limestone and steel of the church was salvaged from the old Muehlebach brewery and other wrecking sites.</p> <p>2X. The main elevation faces east. Additional features of this Art Deco influenced building include a recessed, centrally-placed, double-door wooden paneled entrance placed below a concrete lintel and flanked by prominent stone piers with crosses placed at the upper registers. Above the lintel are paired, multipaned, glass block, recessed windows placed below a centrally-placed parapet. Fenestration flanking the central bay and at the north and south facades, is double-hung, sash, multipaned art glass with stone sills. Additional fenestration has been boarded-up. The north and south facades feature stone buttressing.</p>			



GLORY TEMPLE
CHURCH
1000
1000
1000

MISSOURI HISTORIC PROPERTY INVENTORY FORM

JA-AS-032-056

REFERENCE NUMBER 93JA0351		A. HISTORIC NAME St. Therese's Shrine of the Little Flower Church (Catholic)						
B. COUNTY 095 Jackson		C. OTHER NAME(S) ST. Therese Little Flower Church						
D. ADDRESS 5814 Euclid Avenue				E. CITY Kansas City		F. VICINITY <input type="checkbox"/>	G. RESTRICTED	H. ACREAGE
I. SECTION 33	J. TOWNSHIP 49N	K. RANGE 33W	L. SPANISH LAND GRANT	M. QUARTER SECTIONS	N. OWNERSHIP <input checked="" type="checkbox"/> PRIVATE <input type="checkbox"/> LOCAL <input type="checkbox"/> STATE <input type="checkbox"/> FEDERAL <input type="checkbox"/> MIXED			
O. AGENCY(S) 1.				2.				
P. UTM ZONE	EASTING	NORTHING		USGS QUADRANGLE		Q. AREA(S) OF SIGNIFICANCE/CONTEXT(S)		
1. <input type="text"/>	/ / / / /	/ / / / /				1. 030 architecture		
2. <input type="text"/>	/ / / / /	/ / / / /				2. <input type="text"/>		
3. <input type="text"/>	/ / / / /	/ / / / /				3. <input type="text"/>		
4. <input type="text"/>	/ / / / /	/ / / / /				4. <input type="text"/>		
R. SIGNIFICANT PERSON(S) 1. Shaughnessy, Joseph B. Sr.			T. SIGNIFICANCE					
2.								
3.								
S. SIGNIFICANT EVENT DATE(S) 1. 1948-1949								
2.			<input checked="" type="checkbox"/> SEE CONTINUATION SHEET					

MO 780-1257 (5-92)

MISSOURI DEPARTMENT OF NATURAL RESOURCES
HISTORIC PRESERVATION PROGRAMP.O. BOX 176
JEFFERSON CITY, MO 65102

5-5

2.A. ARCHITECT/BUILDER/DESIGNER/ENGINEER				
1. Shaughnessy, Joseph B., ^{SR.} archt.		2. Kelly, C. A., bldr.		3. Kansas City Marble and Tile Co.
2.B. ARCHITECTURAL STYLE			2.C. VERNACULAR TYPE	
47 47 ⁴⁷ Modified Gothic Revival				
2.D. CONSTRUCTION DATE (CIRCA)		2.E. ALTERATION DATE		
1948-1949				
2.F. RECONSTRUCTION DATE (CIRCA)		2.G. DATE MOVED	2.H. DESTRUCTION DATE	2.I. OWNER'S NAME & ADDRESS (IF DIFFERENT)
2.J. HISTORIC FUNCTION				
1. 06 religion 2. 3. 4. 5.				
2.K. HISTORIC SUBFUNCTION				
1. 06A church 2. 3. 4. 5.				
2.L. NO. OF ANCILLARY STRUCTURES		2.M. RESOURCE TYPE		2.N. STORIES
		<input checked="" type="checkbox"/> BUILDING <input type="checkbox"/> SITE <input type="checkbox"/> STRUCTURE <input type="checkbox"/> OBJECT		1. 2 2. 3.
2.O. STRUCTURAL SYSTEMS		2.P. EXTERIOR WALL MATERIALS		2.Q. OTHER MATERIALS
1. RC load bearing brick		1. 40 stone		1. 3.
2.		2. 65 concrete		2. 4.
2.R. ROOF SHAPES		2.S. ROOF MATERIALS		2.T. ROOF FEATURES
1. GB gable		1. 62 terra- cotta		1. TW tower 4.
2. PR parapet		2.		2. BL belfry
3.		3.		2.U. FOUNDATION MATERIALS
				1. 65 concrete
				2.
2.V. PORCHES				2.W. PLAN
1. A awning 2. 3.				1. R irregular
2.X. FURTHER DESCRIPTION		2.Y. DESCRIPTION OF ENVIRONMENT AND OUTBUILDINGS		
<input checked="" type="checkbox"/> (SEE CONTINUATION SHEET)		<input type="checkbox"/> (SEE CONTINUATION SHEET)		
2.Z. SOURCES OF INFORMATION		PREPARED BY		ORGANIZATION
<input checked="" type="checkbox"/> (SEE CONTINUATION SHEET)		Becker / Millstein		Architectural and Art Historical Research P.O. Box 22551, Kansas City, MO 64113
				DATE
				5/93

REFERENCE NUMBER	A. HISTORIC NAME	B. COUNTY	C. ADDRESS
	St. Therese Shrine of the Little Flower Church	095	5814 Euclid

- T. On Oct. 18, 1925, the congregation of the St. Therese Little Flower Parish gathered for the first time. The church that stands today was built from 1948-1949. On April 4, 1948, ground was broken for this church; on April 15, the cornerstone was laid. Costing \$175,000, the building was dedicated on Thanksgiving Day, November 24, 1949. The architect was Joseph B. Shaughnessy, Sr.
- 2X. The main elevation faces north. Additional features include a deep recessed entry with wooden double-doors with coffered panels. Curved walls flank the entry. A cut-stone canopy with "St. Terese's Church" carved into the face crowns the entry. Fenestration includes recessed leaded art glass windows, with cast-stone surround, metal casement-style units (some art glass), with cast-stone sills; a modest-size apse at the northwest corner with recessed, casement-style art glass windows and wide sill tables. A cornerstone is located at the north facade, east end. The church measures 114' long, 78' wide and 40' high. Tower is 70' in height. The 9 1/2 foot statue of the Little Flower was made by the Kansas City Marble and Tile Company. A two-story rectory featuring ribboned metal fenestration and prominent recessed entry, was added in 1954-1955 to the south elevation. Architects were Shaughnessy, Bower, Grimaldi.
- 2Z. Church Files

*INTERIOR: CRUCIFORM PLAN, center aisle, octagonal
seating, rear gallery, art glass.*



ST. THERESE OF THE LITTLE FLOWER
CHURCH, SCHOOL, CONVENT, ADMIN. OFFICES







JA-AS-032-057

☒ SEE CONTINUATION SHEET

2.A. ARCHITECT/BUILDER/DESIGNER/ENGINEER				
1. Brostrom & Drotts, archt.		2.		3.
2.B. ARCHITECTURAL STYLE			2.C. VERNACULAR TYPE	
3-2 Gothic Revival			73 SIDE STEEPLE	
2.D. CONSTRUCTION DATE (CIRCA)		2.E. ALTERATION DATE		
1920, 1923-26		1. 1988 2. 3. 4. 5.		
2.F. RECONSTRUCTION DATE (CIRCA)	2.G. DATE MOVED	2.H. DESTRUCTION DATE	2.I. OWNER'S NAME & ADDRESS (IF DIFFERENT)	
2.J. HISTORIC FUNCTION				
1. 06 religion 2. 06C school 3. 4. 5.				
2.K. HISTORIC SUBFUNCTION				
1. 06A church 2. 3. 4. 5.				
2.L. NO. OF ANCILLARY STRUCTURES		2.M. RESOURCE TYPE		2.N. STORIES
		<input checked="" type="checkbox"/> BUILDING <input type="checkbox"/> SITE <input type="checkbox"/> STRUCTURE <input type="checkbox"/> OBJECT		1. 2 2. 1 3.
2.O. STRUCTURAL SYSTEMS		2.P. EXTERIOR WALL MATERIALS		2.Q. OTHER MATERIALS
1. LB load bearing brick		1. 30 brick		1. 30 brick 3.
2.		2. 40 stone		2. 40 stone 4.
2.R. ROOF SHAPES		2.S. ROOF MATERIALS		2.T. ROOF FEATURES
1. FT flat		1. 63 asphalt		1. TW tower 4.
2. PR parapet		2.		2. B ^L belfry
3.		3.		3.
2.V. PORCHES				2.U. FOUNDATION MATERIALS
1. 2. 3.				1. 40 stone
2.W. PLAN				2.
rectangle				
2.X. FURTHER DESCRIPTION		2.Y. DESCRIPTION OF ENVIRONMENT AND OUTBUILDINGS		
<input checked="" type="checkbox"/> (SEE CONTINUATION SHEET)		<input type="checkbox"/> (SEE CONTINUATION SHEET)		
2.Z. SOURCES OF INFORMATION		PREPARED BY	ORGANIZATION	DATE
<input checked="" type="checkbox"/> (SEE CONTINUATION SHEET)		Becker / Millstein	Architectural and Art Historical Research P.O. Box 22551, Kansas City, MO 64113	8/93

REFERENCE NUMBER	A. HISTORIC NAME	B. COUNTY	C. ADDRESS
	Bethel A. M. E. Church	095	2329 Flora

- T. In 1913 property was purchased at the corner of Woodland and Twenty-fourth Street. On the property was a basement built by The Second Christian Church. Once the property was purchased, the Bethel A. M. E. Church was organized. In 1920 the foundation of the present church was built. The superstructure was built 1923-1926. The modern addition to the north, the Bethel A. M. E. Education and Administration Center, was constructed in 1988.
- 2X. The main facade faces west. Additional features include: fenestration is art-glass awning windows with stone sills and flat stone lintels; second story window grouping has transoms and is placed in a pointed arch, cornerstone reads "1920 Bethel"; entrance located in crenelated corner tower; entrance, paired vertical board wooden doors, is recessed and placed within a pointed arched frame; concrete water table, course stone exposed basement; brick buttresses with stone amortizements; two story 1988 addition sympathetic in design to original church.
- 2Z. Water Permit #31910.
Building Permit #12688.

Interior: Originally auditorium plan



MISSOURI HISTORIC PROPERTY INVENTORY FORM

JA-AS-032-058

REFERENCE NUMBER 93JA0300		A. HISTORIC NAME St. Vincent's Academy / <i>convent</i>							
B. COUNTY 095 Jackson		C. OTHER NAME(S) <i>St. Paul St. Vincent Academy St. Vincent Academy and Parochial School</i> St. Vincent School							
D. ADDRESS 3100 Flora Ave.				E. CITY Kansas City			F. VICINITY <input type="checkbox"/>	G. RESTRICTED	H. ACREAGE
I. SECTION 16	J. TOWNSHIP 49N	K. RANGE 33W	L. SPANISH LAND GRANT	M. QUARTER SECTIONS	N. OWNERSHIP <input checked="" type="checkbox"/> PRIVATE <input type="checkbox"/> LOCAL <input type="checkbox"/> STATE <input type="checkbox"/> FEDERAL <input type="checkbox"/> MIXED				
O. AGENCY(S) 1.					2.				
P. UTM ZONE	EASTING	NORTHING	USGS QUADRANGLE			Q. AREA(S) OF SIGNIFICANCE/CONTEXT(S)			
1. <input type="text"/>	/ / / / /	/ / / / /				1. 030 architecture			
2. <input type="text"/>	/ / / / /	/ / / / /				2. <input type="text"/>			
3. <input type="text"/>	/ / / / /	/ / / / /				3. <input type="text"/>			
4. <input type="text"/>	/ / / / /	/ / / / /				4. <input type="text"/>			
R. SIGNIFICANT PERSON(S)			T. SIGNIFICANCE						
1. Murphy & Camp									
2. Glean, Clifford B.									
3.									
S. SIGNIFICANT EVENT DATE(S)									
1. 1906 1907									
2.			<input checked="" type="checkbox"/> SEE CONTINUATION SHEET						

2.A. ARCHITECT/BUILDER/DESIGNER/ENGINEER				
1. Sloan, Clifford B, archt. <i>Clifford Supervising</i>		2. Donnelly, Jerome and John, bldr.		3. Murphy & Camp, archt. (Chicago)
2.B. ARCHITECTURAL STYLE			2.C. VERNACULAR TYPE	
8 0 other (Mission details)			8 3 four-over-four	
2.D. CONSTRUCTION DATE (CIRCA)		2.E. ALTERATION DATE		
1900-1907				
2.F. RECONSTRUCTION DATE (CIRCA)		2.G. DATE MOVED	2.H. DESTRUCTION DATE	2.I. OWNER'S NAME & ADDRESS (IF DIFFERENT)
2.J. HISTORIC FUNCTION				
1. 0 6 religion 2. 3. 4. 5.				
2.K. HISTORIC SUBFUNCTION				
1. 0 6 C school 2. 10 6 D 3. 4. 5.				
2.L. NO. OF ANCILLARY STRUCTURES		2.M. RESOURCE TYPE		2.N. STORIES
		<input checked="" type="checkbox"/> BUILDING <input type="checkbox"/> SITE <input type="checkbox"/> STRUCTURE <input type="checkbox"/> OBJECT		1. 2 2. 3.
2.O. STRUCTURAL SYSTEMS		2.P. EXTERIOR WALL MATERIALS		2.Q. OTHER MATERIALS
1. C R concrete		1. 4 0 stone		1. 3.
2.		2.		2. 4.
2.R. ROOF SHAPES		2.S. ROOF MATERIALS		2.T. ROOF FEATURES
1. H P hipped		1. 6 3 asphalt		1. D R dormers 4.
2.		2.		2. 3.
3.		3.		2.U. FOUNDATION MATERIALS
				1. 6 5 concrete
				2.
2.V. PORCHES				2.W. PLAN
1. C B central bay 2. R 1 recessed 1st story 3. S I side				R C rectangle
2.X. FURTHER DESCRIPTION			2.Y. DESCRIPTION OF ENVIRONMENT AND OUTBUILDINGS	
<input checked="" type="checkbox"/> (SEE CONTINUATION SHEET)			<input type="checkbox"/> (SEE CONTINUATION SHEET)	
2.Z. SOURCES OF INFORMATION		PREPARED BY		ORGANIZATION
<input checked="" type="checkbox"/> (SEE CONTINUATION SHEET)		Becker / Millstein		Architectural and Art Historical Research P.O. Box 22551, Kansas City, MO 64113
				DATE
				5/93

REFERENCE NUMBER	A. HISTORIC NAME	B. COUNTY	C. ADDRESS
	St. Vincent's Academy	095	3100 Flora
<p>T. The property opposite the original St. Vincent Church was purchased in 1906 for school purposes. The cornerstone for the school for St. Vincent's Church was laid June 17, 1906. The parish school was opened Sept. 3, 1907. The school cost \$50,000 to construct. It was built by Jerome and John Donnelly and was constructed of concrete and faced with Carthage stone. "The school was thought to be one of the first fireproof structures built in the city." The original idea for the school was to be "select." Once it became a parish school overcrowding became a problem. The Sisters of Charity of the Blessed Virgin Mary staffed the school and lived in the building until 1940. In 1908 a parish high school was begun in the building then called St. Vincent's Academy. The school was closed in 1943 and the auditorium was used as a parish hall. In 1979 the building was sold to the Crusaders Church Cooperation.</p> <p><i>The convent was housed in the rear of the building</i></p> <p>2X. The main entrance faces east. Additional features of the building include: a recessed entrance; paired slab doors located within projecting entryway; cut stone flat arch with voussours and keystone over entryway; cut stone piers with egg and dart molding support entablature; "St. Vincent's Academy" in enblature; paired cut stone scrolls situated on top of entrance cornice; non-original aluminum frame windows; cut stone water table; cut stone coursing, prominent decorative gable with tripartite windows; flat stone arches over first story windows; finials and cross on parapet of dormer--main elevation.</p> <p>2Z. <u>Catholic Churches and Institutions, 1923</u> <u>This Far by Faith</u>, p. 287 Plans, Western Historical Manuscript Collection, UMKC</p>			



MISSOURI HISTORIC PROPERTY INVENTORY FORM

JA-AS-032-059

REFERENCE NUMBER 93JA0298		A. HISTORIC NAME St. Vincent de Paul Church							
B. COUNTY 0 9 5 Jackson		C. OTHER NAME(S) St. Vincent de Paul Roman Catholic Church							
D. ADDRESS 3106 Flora Ave				E. CITY Kansas City			F. VICINITY <input type="checkbox"/>	G. RESTRICTED	H. ACREAGE
I. SECTION 16	J. TOWNSHIP 49N	K. RANGE 33W	L. SPANISH LAND GRANT		M. QUARTER SECTIONS	N. OWNERSHIP <input checked="" type="checkbox"/> PRIVATE <input type="checkbox"/> LOCAL <input type="checkbox"/> STATE <input type="checkbox"/> FEDERAL <input type="checkbox"/> MIXED			
O. AGENCY(S) 1.					2.				
P. UTM ZONE	EASTING	NORTHING		USGS QUADRANGLE		Q. AREA(S) OF SIGNIFICANCE/CONTEXT(S)			
1. <input type="text"/>	/ / / / /	/ / / / /				1. 0 3 0 architecture			
2. <input type="text"/>	/ / / / /	/ / / / /				2. <input type="text"/>			
3. <input type="text"/>	/ / / / /	/ / / / /				3. <input type="text"/>			
4. <input type="text"/>	/ / / / /	/ / / / /				4. <input type="text"/>			
R. SIGNIFICANT PERSON(S)			T. SIGNIFICANCE						
1. Carroll, Maurice									
2. Martin, Albert C.									
3.									
S. SIGNIFICANT EVENT DATE(S)									
1. 1922-1932									
2.			<input checked="" type="checkbox"/> SEE CONTINUATION SHEET						

2.A. ARCHITECT/BUILDER/DESIGNER/ENGINEER				
1. Carroll, Maurice, archt. (KCKS)		2. Martin, Albert (Los Angeles-archt.)		3. Conrad, Joseph
2.B. ARCHITECTURAL STYLE 64 4-1 Gothic Revival			2.C. VERNACULAR TYPE [] []	
2.D. CONSTRUCTION DATE (CIRCA) 1922-1932		2.E. ALTERATION DATE 1. [] [] [] [] 2. [] [] [] [] 3. [] [] [] [] 4. [] [] [] [] 5. [] [] [] []		
2.F. RECONSTRUCTION DATE (CIRCA)	2.G. DATE MOVED	2.H. DESTRUCTION DATE	2.I. OWNER'S NAME & ADDRESS (IF DIFFERENT)	
2.J. HISTORIC FUNCTION 1. [] [] [] [] 0 6 religion 2. [] [] [] [] 3. [] [] [] [] 4. [] [] [] [] 5. [] [] [] []				
2.K. HISTORIC SUBFUNCTION 1. [] [] [] [] 0 6 A church 2. [] [] [] [] 3. [] [] [] [] 4. [] [] [] [] 5. [] [] [] []				
2.L. NO. OF ANCILLARY STRUCTURES		2.M. RESOURCE TYPE <input checked="" type="checkbox"/> BUILDING <input type="checkbox"/> SITE <input type="checkbox"/> STRUCTURE <input type="checkbox"/> OBJECT		2.N. STORIES 1. 2 2. [] [] [] [] 3. [] [] [] []
2.O. STRUCTURAL SYSTEMS 1. [] [] [] [] R C B reinforced concrete		2.P. EXTERIOR WALL MATERIALS 1. [] [] [] [] 4 0 stone 2. [] [] [] [] 4 3 limestone		2.Q. OTHER MATERIALS 1. [] [] [] [] 3. [] [] [] [] 2. [] [] [] [] 4. [] [] [] []
2.R. ROOF SHAPES 1. [] [] [] [] I S intersecting gable		2.S. ROOF MATERIALS 1. [] [] [] [] 6 3 asphalt 2. [] [] [] [] 5 2 copper		2.T. ROOF FEATURES 1. [] [] [] [] T W tower 4. [] [] [] [] 2. [] [] [] [] B L belfry 3. [] [] [] [] D M dome
2.V. PORCHES 1. [] [] [] [] I A W awning 2. [] [] [] [] 3. [] [] [] []		2.U. FOUNDATION MATERIALS 1. [] [] [] [] 6 5 C R concrete 2. [] [] [] []		
2.X. FURTHER DESCRIPTION <input checked="" type="checkbox"/> (SEE CONTINUATION SHEET)		2.Y. DESCRIPTION OF ENVIRONMENT AND OUTBUILDINGS <input type="checkbox"/> (SEE CONTINUATION SHEET)		
2.Z. SOURCES OF INFORMATION <input checked="" type="checkbox"/> (SEE CONTINUATION SHEET)		PREPARED BY Becker / Millstein		ORGANIZATION Architectural and Art Historical Research P.O. Box 22551, Kansas City, MO 64113
				DATE 5/93

REFERENCE NUMBER	A. HISTORIC NAME	B. COUNTY	C. ADDRESS
	St. Vincent de Paul Church	095	3106 Flora

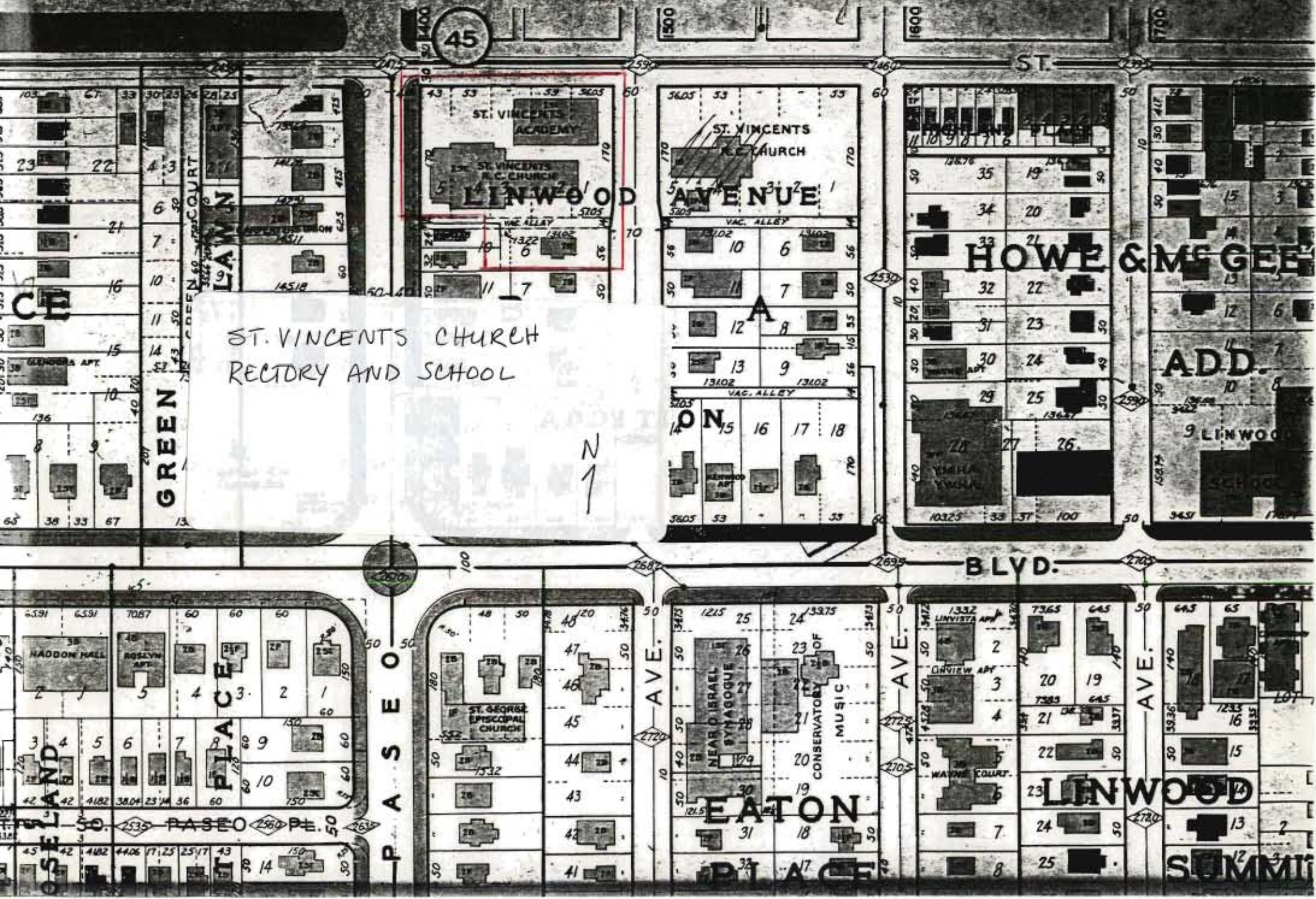
T. The cornerstone for this church was laid on October 8, 1922 and dedicated May 29, 1924. It was built on the west side of Flora facing the old St. Vincent church. The church cost \$230,000 to build and took ten years to complete. The object of the design for this church was to build a parish church of Gothic design without copying any existing building. "There are no massive girders or heavy arches resting in the air or on flimsy columns. The two transept arches and the main sanctuary arch are poured monolithic concrete." More than nine thousand sacks were used in the concrete work. In 1944 marble altars were installed. Some of the cost of the building include cut stone \$51,474; plastering \$12,510; carpenter/laborers \$37,96; architect \$10,800. Joseph Conradi, Swiss artist, sculpted a statue of Christ Crucified (west elevation). A rectory is to the south and school to the north.

2X. The main elevation faces east. Additional features include: paired double wooden doors and glass doors in portals; canvas awning covering entryway; cut stone panel above entrance featuring ornate ogee arches and shield motif; prominent art glass window with stone tracery (east); central bay--stepped gable with stone coping; cut stone niche (empty) in gable, belfry with cut stone trim and spires, crockets and copper dome.

The church measures 193' x 92', the nave width is 50' and 69' high, redwood timber used to sustain the roof load. The art glass, set in Bedford stone tracery are a series of repetitions of the symbols of the chalice, host, cross and keys (St. Peters). Cornerstone reads "St. Vincent de Paul A D 1922". Large sculpture of Christ on Cross west elevation.

2Z. Kansas City Star, December 3, 1922
Kansas City Star, May 7, 1922
Plans, Western Historical Manuscript Collection, UMKC
Western Contractor, October 26, 1921, p. 34

2X. Interior: Cruciform plan





MISSOURI HISTORIC PROPERTY INVENTORY FORM

JA-AS-032-060

REFERENCE NUMBER 93JA0299		A. HISTORIC NAME St. Vincent de Paul Rectory							
B. COUNTY 0 9 5 Jackson		C. OTHER NAME(S) St. Vincent de Paul Roman Catholic Church Rectory							
D. ADDRESS 3110 Flora Avenue				E. CITY Kansas City			F. VICINITY <input type="checkbox"/>	G. RESTRICTED	H. ACREAGE
I. SECTION 16	J. TOWNSHIP 49N	K. RANGE 33W	L. SPANISH LAND GRANT		M. QUARTER SECTIONS		N. OWNERSHIP <input checked="" type="checkbox"/> PRIVATE <input type="checkbox"/> LOCAL <input type="checkbox"/> STATE <input type="checkbox"/> FEDERAL <input type="checkbox"/> MIXED		
O. AGENCY(S) 1.					2.				
P. UTM ZONE	EASTING		NORTHING		USGS QUADRANGLE		O. AREA(S) OF SIGNIFICANCE/CONTEXT(S)		
1. <input type="text"/>	/ / / / /		/ / / / /				1. 0 3 0 architecture		
2. <input type="text"/>	/ / / / /		/ / / / /				2. <input type="text"/>		
3. <input type="text"/>	/ / / / /		/ / / / /				3. <input type="text"/>		
4. <input type="text"/>	/ / / / /		/ / / / /				4. <input type="text"/>		
R. SIGNIFICANT PERSON(S)				T. SIGNIFICANCE					
1.									
2.									
3.									
S. SIGNIFICANT EVENT DATE(S)									
1. 1896									
2. 1948				<input checked="" type="checkbox"/> SEE CONTINUATION SHEET					

2.A. ARCHITECT/BUILDER/DESIGNER/ENGINEER				
1.		2. Franklin, G. B. (1947-48) archt.		3. Schwerger Construction Co. (1947-48)
2.B. ARCHITECTURAL STYLE			2.C. VERNACULAR TYPE	
5 3 Tudor Revival				
2.D. CONSTRUCTION DATE (CIRCA)		2.E. ALTERATION DATE		
1896		1. 1947-48		
2.F. RECONSTRUCTION DATE (CIRCA)		2.G. DATE MOVED	2.H. DESTRUCTION DATE	2.I. OWNER'S NAME & ADDRESS (IF DIFFERENT)
2.J. HISTORIC FUNCTION				
1. 0 6 religion 2. 3. 4. 5.				
2.K. HISTORIC SUBFUNCTION				
1. 0 6 D rectory 2. 3. 4. 5.				
2.L. NO. OF ANCILLARY STRUCTURES		2.M. RESOURCE TYPE		2.N. STORIES
		<input checked="" type="checkbox"/> BUILDING <input type="checkbox"/> SITE <input type="checkbox"/> STRUCTURE <input type="checkbox"/> OBJECT		1. 2 2. 3.
2.O. STRUCTURAL SYSTEMS		2.P. EXTERIOR WALL MATERIALS		2.Q. OTHER MATERIALS
1. B F balloon frame		1. 3 0 brick		1. 2 0 wood 3.
2.		2. 4 0 stone		2. 4 0 stone 4.
2.R. ROOF SHAPES		2.S. ROOF MATERIALS		2.T. ROOF FEATURES
1. C M complex		1. 6 4 asbestos		1. 4.
2. P R parapet		2.		2. 3 0 brick
3.		3.		2. 4.
2.V. PORCHES				2.W. PLAN
1. O H one-half 2. R 1 recessed 1st 3.				R G rectangular
2.X. FURTHER DESCRIPTION		2.Y. DESCRIPTION OF ENVIRONMENT AND OUTBUILDINGS		
<input checked="" type="checkbox"/> (SEE CONTINUATION SHEET)		<input type="checkbox"/> (SEE CONTINUATION SHEET)		
2.Z. SOURCES OF INFORMATION		PREPARED BY		ORGANIZATION
<input checked="" type="checkbox"/> (SEE CONTINUATION SHEET)		Becker / Millstein		Architectural and Art Historical Research P.O. Box 22551, Kansas City, MO 64113
				DATE
				10/93

MISSOURI HISTORIC BUILDING INVENTORY FORM - CONTINUATION SHEET

PAGE NO.

REFERENCE NUMBER	A. HISTORIC NAME	B. COUNTY	C. ADDRESS
	St. Vincent de Paul Rectory	095	3110 Flora Avenue
<p>T. In 1913 this brick residence was purchased to be used as the rectory for St. Vincent's. It was remodeled in 1948 when a chapel was built on the second floor. It was sold in 1979 and was used as a half way house at that time. It appears that the building was constructed in 1896, possibly by W. S. Woods, a carpenter. The building appears in a 1900 Kansas City Atlas and in the 1909 Sanborn Map.</p> <p>2X. The main facade faces east. Additional features of this building include: two-story bay with sash windows on first floor and art glass windows in cut stone surrounds on second story; cut stone parapet; stone band coursing; remaining fenestration one-over-one light, double hung, sash windows.</p> <p>2Z. Sanborn Map 1909 <u>Atlas of Kansas City Missouri and Environs 1900</u> Water Permit #9907 <u>City Directory</u>, 1897, 1900.</p>			



MISSOURI HISTORIC PROPERTY INVENTORY FORM

JA-AS-032-061

REFERENCE NUMBER 93JA0286		A. HISTORIC NAME Martha Slavens Methodist Episcopal Church					
B. COUNTY 095 Jackson		C. OTHER NAME(S) Morningview Baptist Church					
D. ADDRESS 3827 Flora Avenue			E. CITY Kansas City		F. VICINITY <input type="checkbox"/>	G. RESTRICTED	H. ACREAGE
I. SECTION 21	J. TOWNSHIP 49N	K. RANGE 33W	L. SPANISH LAND GRANT	M. QUARTER SECTIONS	N. OWNERSHIP <input checked="" type="checkbox"/> PRIVATE <input type="checkbox"/> LOCAL <input type="checkbox"/> STATE <input type="checkbox"/> FEDERAL <input type="checkbox"/> MIXED		
O. AGENCY(S) 1.				2.			
P. UTM ZONE	EASTING	NORTHING	USGS QUADRANGLE		Q. AREA(S) OF SIGNIFICANCE/CONTEXT(S)		
1. <input type="text"/>	/ / / / /	/ / / / / / /			1. 030 architecture		
2. <input type="text"/>	/ / / / /	/ / / / / / /			2. <input type="text"/>		
3. <input type="text"/>	/ / / / /	/ / / / / / /			3. <input type="text"/>		
4. <input type="text"/>	/ / / / /	/ / / / / / /			4. <input type="text"/>		
R. SIGNIFICANT PERSON(S)			T. SIGNIFICANCE				
1.							
2.							
3.							
S. SIGNIFICANT EVENT DATE(S)							
1. 1912							
2.							

☒ SEE CONTINUATION SHEET

2.A. ARCHITECT/BUILDER/DESIGNER/ENGINEER				
1. Woods, W. A., archt.		2.		3.
2.B. ARCHITECTURAL STYLE		2.C. VERNACULAR TYPE		
[] []		7 9 other vernacular church		
2.D. CONSTRUCTION DATE (CIRCA)		2.E. ALTERATION DATE		
1912		1. 2. 3. 4. 5.		
2.F. RECONSTRUCTION DATE (CIRCA)	2.G. DATE MOVED	2.H. DESTRUCTION DATE	2.I. OWNER'S NAME & ADDRESS (IF DIFFERENT)	
2.J. HISTORIC FUNCTION				
1. [] 0 6 religion 2. [] [] [] [] 3. [] [] [] [] 4. [] [] [] [] 5. [] [] [] []				
2.K. HISTORIC SUBFUNCTION				
1. 0 6 A church 2. [] [] [] [] 3. [] [] [] [] 4. [] [] [] [] 5. [] [] [] []				
2.L. NO. OF ANCILLARY STRUCTURES		2.M. RESOURCE TYPE		2.N. STORIES
		<input checked="" type="checkbox"/> BUILDING <input type="checkbox"/> SITE <input type="checkbox"/> STRUCTURE <input type="checkbox"/> OBJECT		1. ^{1 1/2} 2-5 2. 3.
2.O. STRUCTURAL SYSTEMS		2.P. EXTERIOR WALL MATERIALS		2.Q. OTHER MATERIALS
1. [] L S load bearing stone		1. [] 4 0 stone		1. ²⁰ 7-1 art glass 3. [] [] [] []
2. [] P F platform		2. [] 2-0 wood		2. [] 9 0 synthetic 4. [] [] [] []
2.R. ROOF SHAPES		2.S. ROOF MATERIALS		2.T. ROOF FEATURES
1. [] G B gable		1. [] 6 3 asphalt		1. [] D R dormers 4. [] [] [] []
2. [] [] [] []		2. [] [] [] []		2.U. FOUNDATION MATERIALS
3. [] [] [] []		3. [] [] [] []		
2.V. PORCHES				2.W. PLAN
1. [] B H stoop 2. [] [] [] [] 3. [] [] [] []				[] R C rectangular
2.X. FURTHER DESCRIPTION		2.Y. DESCRIPTION OF ENVIRONMENT AND OUTBUILDINGS		
<input checked="" type="checkbox"/> (SEE CONTINUATION SHEET)		<input type="checkbox"/> (SEE CONTINUATION SHEET)		
2.Z. SOURCES OF INFORMATION		PREPARED BY	ORGANIZATION	DATE
<input checked="" type="checkbox"/> (SEE CONTINUATION SHEET)		Becker / Millstein	Architectural and Art Historical Research P.O. Box 22551, Kansas City, MO 64113	10/93

MISSOURI HISTORIC BUILDING INVENTORY FORM - CONTINUATION SHEET

PAGE NO.

REFERENCE NUMBER	A. HISTORIC NAME	B. COUNTY	C. ADDRESS
	Martha Slavens Methodist Episcopal Church	095	3827 Flora Avenue
<p>T. This church, built in 1912, was originally occupied by the Martha Slavens Methodist Episcopal Church. Excavation began in 1912. Total construction cost was \$9,000. The architect was W. A. Woods.</p> <p>2X. The main elevation faces west. Asymmetrically-placed double-door entry, placed below non-original wood panel. Fenestration at west elevation is tripartite, long, narrow double-hung, sash 3/3 placed within segmental arch. Stone lug sills; stone buttresses divide fenestration. Prominent gabled dormers feature paired double-hung sash windows (some boarded up). South elevation features a single entry with gabled roof and prominent wooden brackets. Fenestration (divided by stone buttressing) is paired, double-hung sash with wide stone lintels and lug sills. Gable end fenestration has been boarded up. Fenestration at east elevation is double-hung, sash with prominent segmental arches featuring stone voussoirs. North facade features synthetic siding at gable end.</p> <p>2Z. Building Permit #29295, 53088, 48339. <u>Western Contractor</u>, Sept. 4, 1912, p. 20. <u>City Directory</u>, 1912-1915</p>			



MISSOURI HISTORIC PROPERTY INVENTORY FORM

JA-AS-032-062

REFERENCE NUMBER 93JA0275		A. HISTORIC NAME Forest Avenue Baptist Church					
B. COUNTY 095 Jackson		C. OTHER NAME(S) Forest Avenue Baptist Church					
D. ADDRESS 4300 Forest Ave.			E. CITY Kansas City		F. VICINITY <input type="checkbox"/>	G. RESTRICTED	H. ACREAGE
I. SECTION 28	J. TOWNSHIP 49N	K. RANGE 33W	L. SPANISH LAND GRANT	M. QUARTER SECTIONS	N. OWNERSHIP <input checked="" type="checkbox"/> PRIVATE <input type="checkbox"/> LOCAL <input type="checkbox"/> STATE <input type="checkbox"/> FEDERAL <input type="checkbox"/> MIXED		
O. AGENCY(S) 1.				2.			
P. UTM ZONE 1. <input type="text"/>	EASTING / / / / /	NORTHING / / / / /	USGS QUADRANGLE		Q. AREA(S) OF SIGNIFICANCE/CONTEXT(S) 1. 030 architecture		
2. <input type="text"/>	/ / / / /	/ / / / /			2. <input type="text"/>		
3. <input type="text"/>	/ / / / /	/ / / / /			3. <input type="text"/>		
4. <input type="text"/>	/ / / / /	/ / / / /			4. <input type="text"/>		
R. SIGNIFICANT PERSON(S) 1. 2. 3.			T. SIGNIFICANCE.				
S. SIGNIFICANT EVENT DATE(S) 1. 1907, 1915-1917							
2. 1926-27, 1953							
<input checked="" type="checkbox"/> SEE CONTINUATION SHEET							

MO 780-1257 (5-92)

MISSOURI DEPARTMENT OF NATURAL RESOURCES
HISTORIC PRESERVATION PROGRAMP.O. BOX 176
JEFFERSON CITY, MO 65102

E-12

2.A. ARCHITECT/BUILDER/DESIGNER/ENGINEER				
1. Rose & Peterson, archt. (1915)		2. Keene and Simpson, archt. (1926-27)		3. Noble, H. A., archt. (1953)
2.B. ARCHITECTURAL STYLE 5+ Late Gothic Revival			2.C. VERNACULAR TYPE 73 Side Steeple	
2.D. CONSTRUCTION DATE (CIRCA) 1907, 1914		2.E. ALTERATION DATE 1. 1926-1927 2. 1953 3. 4. 5.		
2.F. RECONSTRUCTION DATE (CIRCA)		2.G. DATE MOVED	2.H. DESTRUCTION DATE	2.I. OWNER'S NAME & ADDRESS (IF DIFFERENT)
2.J. HISTORIC FUNCTION 1. 06 religion 2. 3. 4. 5.				
2.K. HISTORIC SUBFUNCTION 1. 06A church 2. 3. 4. 5.				
2.L. NO. OF ANCILLARY STRUCTURES		2.M. RESOURCE TYPE <input checked="" type="checkbox"/> BUILDING <input type="checkbox"/> SITE <input type="checkbox"/> STRUCTURE <input type="checkbox"/> OBJECT		2.N. STORIES 1. 2 2. 1 1/2 3.
2.O. STRUCTURAL SYSTEMS 1. LS load bearing stone		2.P. EXTERIOR WALL MATERIALS 1. 40 stone		2.Q. OTHER MATERIALS 1. 20 wood 3. 110 stone
2.		2. 30 brick		2. 64 asbestos 4.
2.R. ROOF SHAPES 1. HP hip		2.S. ROOF MATERIALS 1. 63 asphalt		2.T. ROOF FEATURES 1. TW tower 4.
2. FT flat		2.		2.U. FOUNDATION MATERIALS 1. 40 stone
3.		3.		
2.V. PORCHES 1. 2. 3.				2.W. PLAN IR irregular
2.X. FURTHER DESCRIPTION <input checked="" type="checkbox"/> (SEE CONTINUATION SHEET)		2.Y. DESCRIPTION OF ENVIRONMENT AND OUTBUILDINGS <input type="checkbox"/> (SEE CONTINUATION SHEET)		
2.Z. SOURCES OF INFORMATION <input checked="" type="checkbox"/> (SEE CONTINUATION SHEET)		PREPARED BY Becker / Millstein		ORGANIZATION Architectural and Art Historical Research P.O. Box 22551, Kansas City, MO 64113 DATE 8/93

MISSOURI HISTORIC BUILDING INVENTORY FORM - CONTINUATION SHEET

PAGE NO.

REFERENCE NUMBER	A. HISTORIC NAME	B. COUNTY	C. ADDRESS
	Forest Avenue Baptist Church	095	4300 Forest

- T. On Sept. 10, 1905 a group of ministers and deacons from the Baptist Church of the city organized a presbytery for the purpose of creating a new church. On Sept. 15, 1905 the name Forest Avenue Baptist Church was adopted. The basement for the present church was built in 1907 with Frank DeShazer as superintendent of construction. This section was designed by the architectural firm of Rose and Peterson. The first gathering in the new church was not until 1917. The church was dedicated Sept. 9, 1923. The mortgage was burned February 6, 1924. The basement of the Sunday School wing was begun in 1926 and completed in 1927 at a cost of \$13,000. It was designed by the architectural firm of Keene and Simpson. It was one-story and constructed of brick. In 1953 a one-story addition was added on top of the 1927 addition. The architect for this portion was H. A. Noble and the builder was L. I. Largen. The addition is presently being used as the Forest Avenue Shelter.

The superstructure was not begun until 1915.

- 2X. The main facade faces east. Additional features include: crenelated corner tower, paired slab doors with three lights in tower; fenestration is art-glass, sash-type windows in pointed arches; stone voussoirs lintels and stone sills, stone buttresses with stone amortizements; cornerstone reads "Forest Avenue Baptist Church, organized 1905, erected 1917"; one-and-a-half story addition to the south, paired slab doors flanked by 1/1 sash windows on addition.

- 2Z. Kansas City Star, Nov. 23, 1916.
Kansas City Star, Feb. 12, 1911.
 Building Permit #8547, 11490, 14850
Western Contractor, May 26, 1915, p. 30; Nov. 10, 1926, p. 40.



MISSOURI HISTORIC PROPERTY INVENTORY FORM

JA-AS-032-063

REFERENCE NUMBER 93JA 0353		A. HISTORIC NAME South Park Christian Church					
B. COUNTY 095 Jackson		C. OTHER NAME(S) University Heights Christian Church					
D. ADDRESS 5541 Forest Avenue				E. CITY Kansas City		F. VICINITY <input type="checkbox"/>	G. RESTRICTED
H. ACREAGE							
I. SECTION 33	J. TOWNSHIP 49N	K. RANGE 33W	L. SPANISH LAND GRANT	M. QUARTER SECTIONS	N. OWNERSHIP <input checked="" type="checkbox"/> PRIVATE <input type="checkbox"/> LOCAL <input type="checkbox"/> STATE <input type="checkbox"/> FEDERAL <input type="checkbox"/> MIXED		
O. AGENCY(S) 1.				2.			
P. UTM ZONE	EASTING	NORTHING	USGS QUADRANGLE		Q. AREA(S) OF SIGNIFICANCE/CONTEXT(S)		
1. <input type="text"/>	/ / / / /	/ / / / /			1. 0130 architecture		
2. <input type="text"/>	/ / / / /	/ / / / /			2. <input type="text"/>		
3. <input type="text"/>	/ / / / /	/ / / / /			3. <input type="text"/>		
4. <input type="text"/>	/ / / / /	/ / / / /			4. <input type="text"/>		
R. SIGNIFICANT PERSON(S) 1. Owen Payson and Carswell			T. SIGNIFICANCE				
2.							
3.							
S. SIGNIFICANT EVENT DATE(S) 1. 1923							
2.			<input checked="" type="checkbox"/> SEE CONTINUATION SHEET				

MO 780-1257 (5-92)

MISSOURI DEPARTMENT OF NATURAL RESOURCES
HISTORIC PRESERVATION PROGRAMP.O. BOX 176
JEFFERSON CITY, MO 65102

S-7

2.A. ARCHITECT/BUILDER/DESIGNER/ENGINEER				
1. Owen, Payon and Carswell		2. Rollins, W. S., bldr. (1961-62)		3.
2.B. ARCHITECTURAL STYLE			2.C. VERNACULAR TYPE	
5 3 (Jacobethan) Tudor REVIVAL				
2.D. CONSTRUCTION DATE (CIRCA)		2.E. ALTERATION DATE		
1923		1. 1961-62 2. 3. 4. 5.		
2.F. RECONSTRUCTION DATE (CIRCA)		2.G. DATE MOVED	2.H. DESTRUCTION DATE	2.I. OWNER'S NAME & ADDRESS (IF DIFFERENT)
2.J. HISTORIC FUNCTION				
1. 0 6 religion 2. 3. 4. 5.				
2.K. HISTORIC SUBFUNCTION				
1. 0 6 A church 2. 3. 4. 5.				
2.L. NO. OF ANCILLARY STRUCTURES		2.M. RESOURCE TYPE		2.N. STORIES
		<input checked="" type="checkbox"/> BUILDING <input type="checkbox"/> SITE <input type="checkbox"/> STRUCTURE <input type="checkbox"/> OBJECT		1. 2 2. 3.
2.O. STRUCTURAL SYSTEMS		2.P. EXTERIOR WALL MATERIALS		2.Q. OTHER MATERIALS
1. R C reinforced concrete		1. 3 0 brick		1. 6 3 asphalt 3.
2.		2. 4 0 stone →		2. 4.
2.R. ROOF SHAPES		2.S. ROOF MATERIALS		2.T. ROOF FEATURES
1. G B gable		1. 6 3 asphalt		1. 4.
2. P R parapet		2.		2.
3.		3.		3.
2.V. PORCHES				2.W. PLAN
1. S side 2. 3.				R C rectangular
2.X. FURTHER DESCRIPTION			2.Y. DESCRIPTION OF ENVIRONMENT AND OUTBUILDINGS	
<input checked="" type="checkbox"/> (SEE CONTINUATION SHEET)			<input type="checkbox"/> (SEE CONTINUATION SHEET)	
2.Z. SOURCES OF INFORMATION		PREPARED BY		ORGANIZATION
<input checked="" type="checkbox"/> (SEE CONTINUATION SHEET)		Becker / Millstein		Architectural and Art Historical Research P.O. Box 22551, Kansas City, MO 64113
				DATE
				5/93

REFERENCE NUMBER	A. HISTORIC NAME	B. COUNTY	C. ADDRESS
	South Park Christian Church	095	5541 Forest Avenue

T. The ground for this church was broken on July 23, 1922, more than 16 years after the congregation was organized. The cornerstone of the Church was laid on February 18, 1923, and finally the bulding was dedicated on Sept. 30, 1923. This buildng replaced the original frame church that served the congregation since 1917. Cost of the construction of the church was \$75,000. An addition was built in 1961. *20*

2X. The main elevation faces west. Additional features include a double-door entry with a pointed art glass transom, set in a cast-stone pointed arch portal. Entry flanked by modest buttresses. Fenestration includes multipaned double-hung sash-type windows with wide hood molds and lug sills. Buttressing with amortizements separates the bays. South elevation features prominent three-story art glass and wood unit with perpendicular tracery and quatrefoil embellishments crowned by a cast-stone drip mold. Additional fenestration is double-hung, sash-type art glass with wide lintels, sills and sill coursing. Addition to east constructed in 1961 features a pointed arch art glass window over a double-door entry; paired and ribboned lancet-type art glass separted by buttressing. A large art glass rosette window is placed in the east facade.

2Z. Kansas City Star, Sept. 17, 1923.
Building Permit No. 65272A
cornerstones

INTERIOR: EARLY SANCTUARY PRESENTLY A GYMNASIUM







MISSOURI HISTORIC PROPERTY INVENTORY FORM

JA-AS-032-064

REFERENCE NUMBER 93JA0315		A. HISTORIC NAME Cary, Lucius and Lucius, Jr., House/ Metropolitan Spiritual Church						
B. COUNTY 095 Jackson		C. OTHER NAME(S) Metropolitan Spiritual Church of Christ						
D. ADDRESS 1231 Garfield Avenue			E. CITY Kansas City			F. VICINITY <input type="checkbox"/>	G. RESTRICTED	H. ACREAGE
I. SECTION A	J. TOWNSHIP 49N	K. RANGE 33W	L. SPANISH LAND GRANT	M. QUARTER SECTIONS	N. OWNERSHIP <input checked="" type="checkbox"/> PRIVATE <input type="checkbox"/> LOCAL <input type="checkbox"/> STATE <input type="checkbox"/> FEDERAL <input type="checkbox"/> MIXED			
O. AGENCY(S) 1.				2.				
P. UTM ZONE	EASTING	NORTHING	USGS QUADRANGLE		Q. AREA(S) OF SIGNIFICANCE/CONTEXT(S)			
1. <input type="text"/>	/ / / / /	/ / / / /			1. <input type="text"/>			
2. <input type="text"/>	/ / / / /	/ / / / /			2. <input type="text"/>			
3. <input type="text"/>	/ / / / /	/ / / / /			3. <input type="text"/>			
4. <input type="text"/>	/ / / / /	/ / / / /			4. <input type="text"/>			
R. SIGNIFICANT PERSON(S) 1. 2. 3.			T. SIGNIFICANCE					
S. SIGNIFICANT EVENT DATE(S) 1. C. 1886								
2. 1926, 1933								
						<input checked="" type="checkbox"/> SEE CONTINUATION SHEET		

MO 780-1257 (5-92)

MISSOURI DEPARTMENT OF NATURAL RESOURCES
HISTORIC PRESERVATION PROGRAMP.O. BOX 176
JEFFERSON CITY, MO 65102

NE-9

2.A. ARCHITECT/BUILDER/DESIGNER/ENGINEER									
1.		2.			3.				
2.B. ARCHITECTURAL STYLE					2.C. VERNACULAR TYPE				
4 2 Italianate (original residence)					7 9 other vernacular				
2.D. CONSTRUCTION DATE (CIRCA)		2.E. ALTERATION DATE							
C. 1886 1924-1931		1. 1926 2. 1933 3. 1946 1947 4. 1951 5. 1963/68							
2.F. RECONSTRUCTION DATE (CIRCA)		2.G. DATE MOVED		2.H. DESTRUCTION DATE		2.I. OWNER'S NAME & ADDRESS (IF DIFFERENT)			
2.J. HISTORIC FUNCTION									
1. 0 1 domestic 2. 0 6 religion 3. 4. 5.									
2.K. HISTORIC SUBFUNCTION									
1. 0 1 A single dwelling 2. 0 6 A church 3. 4. 5.									
2.L. NO. OF ANCILLARY STRUCTURES			2.M. RESOURCE TYPE				2.N. STORIES		
			<input checked="" type="checkbox"/> BUILDING <input type="checkbox"/> SITE <input type="checkbox"/> STRUCTURE <input type="checkbox"/> OBJECT				1. 2 2. 3.		
2.O. STRUCTURAL SYSTEMS			2.P. EXTERIOR WALL MATERIALS			2.Q. OTHER MATERIALS			
1. L B load bearing brick			1. 3 0 brick			1. 6 5 concrete 3.			
2.			2. 4 0 stone			2. 4.			
2.R. ROOF SHAPES			2.S. ROOF MATERIALS			2.T. ROOF FEATURES			
1. H P hipped			1. 6 3 asphalt			1. 4.			
2. F T flat			2.			2. 4 0 stone			
3.			3.			2. 3.			
2.V. PORCHES							2.W. PLAN		
1. P O portico 2. 3.							I R irregular		
2.X. FURTHER DESCRIPTION					2.Y. DESCRIPTION OF ENVIRONMENT AND OUTBUILDINGS				
<input checked="" type="checkbox"/> (SEE CONTINUATION SHEET)					<input type="checkbox"/> (SEE CONTINUATION SHEET)				
2.Z. SOURCES OF INFORMATION			PREPARED BY			ORGANIZATION			DATE
<input checked="" type="checkbox"/> (SEE CONTINUATION SHEET)			Becker / Millstein			Architectural and Art Historical Research P.O. Box 22551, Kansas City, MO 64113			10/93

MISSOURI HISTORIC BUILDING INVENTORY FORM - CONTINUATION SHEET

PAGE NO.

REFERENCE NUMBER	A. HISTORIC NAME	B. COUNTY	C. ADDRESS
	Cary Lucius & Lucius Jr. House Metropolitan Spiritual Church	095	1231 Garfield Avenue

- T. The original portion of this church, which faces Garfield Avenue, was a private residence from its construction C.1886, until 1926 when the building was purchased by the Metropolitan Spiritual Church. That year, a rear addition was constructed, significantly enlarging the Italianate style residence at its east elevation. Again in 1933, an addition was made to the east, and then in 1946 the front portico, as well as the garage, were constructed. Five years later in 1951, a balcony was added to the rear addition. Modifications were made after a 1964 fire.
- 2X. The older section of this church faces Garfield (1231). This Italianate style building was originally a residence. The main elevation faces west. Non-original double-door entrance features a wide glass transom set below a prominent stone lintel. Fenestration is double-hung, sash with wide stone lintels and lug sills. Portico, featuring a wide entablature supported by five colossal Doric-styled columns, is non-original. Brick garage addition to north elevation of original unit is also non-original. This unit features a single bay overhead door at the first story and ribboned 10/10 light double-hung, sash windows with wide lintel and lug sill at the second story. Fenestration at south elevation; of original unit is also double-hung, sash. Other details include quarter-round windows at gable end, south elevation, fleurons and denticulation at cornice line. The brick addition, east elevation, is where the main entrance is now located. A recessed, pointed arched double-door is set within a pointed, arched lintel with prominent voussoirs and keystone. Fenestration at the first story level is recessed double-hung, sash, multipaned art glass and casement style with wide stone lintels and lug sills. Second story windows are casement style with pointed arch transoms placed within a pointed arch surround with keystone and scowbacks. In addition, a tripartite Gothic-styled art glass unit is also featured. Third story units are multipaned casement and double-hung, sash multipaned art glass. A crenelated HVAC tower is placed at the south elevation.
- 2Z. Building Permit Nos. 84755, 93935, 95378, 20122A, 29958A, 1262.
 Water Permit #6905 L. Carey June 7, 1887
 Met. Church Nov. 21, 1955
Sanborn Map 1896.
 City Directory, 1884-1889; 1924-1927.



Worship is the heart of the church.
We are here to help you grow in faith.
**The Metropolitan Spiritual
Church of Christ**
1111 W. 10th St. • Oklahoma City, Oklahoma 73106
Phone: (405) 233-1111 • Fax: (405) 233-1112



MISSOURI HISTORIC PROPERTY INVENTORY FORM

JA-AS-032-065

REFERENCE NUMBER 93JA 0324		A. HISTORIC NAME Garland Avenue Methodist Episcopal Church						
B. COUNTY 095 Jackson		C. OTHER NAME(S) vacant						
D. ADDRESS 726 N. Garland Avenue				E. CITY Kansas City		F. VICINITY <input type="checkbox"/>	G. RESTRICTED	H. ACREAGE
I. SECTION 28	J. TOWNSHIP 50N	K. RANGE 33W	L. SPANISH LAND GRANT		M. QUARTER SECTIONS	N. OWNERSHIP <input checked="" type="checkbox"/> PRIVATE <input type="checkbox"/> LOCAL <input type="checkbox"/> STATE <input type="checkbox"/> FEDERAL <input type="checkbox"/> MIXED		
O. AGENCY(S) 1.					2.			
P. UTM ZONE	EASTING		NORTHING		USGS QUADRANGLE	Q. AREA(S) OF SIGNIFICANCE/CONTEXT(S)		
1. <input type="text"/>	/ / / / /		/ / / / /			1. 030 architecture		
2. <input type="text"/>	/ / / / /		/ / / / /			2. <input type="text"/>		
3. <input type="text"/>	/ / / / /		/ / / / /			3. <input type="text"/>		
4. <input type="text"/>	/ / / / /		/ / / / /			4. <input type="text"/>		
R. SIGNIFICANT PERSON(S)			T. SIGNIFICANCE					
1.								
2.								
3.								
S. SIGNIFICANT EVENT DATE(S)								
1. 1887-1888								
2.			<input checked="" type="checkbox"/> SEE CONTINUATION SHEET					

2.A. ARCHITECT/BUILDER/DESIGNER/ENGINEER					
1. _____		2. _____		3. _____	
2.B. ARCHITECTURAL STYLE [][]			2.C. VERNACULAR TYPE [7][3] side steeple		
2.D. CONSTRUCTION DATE (CIRCA) 1887-1888		2.E. ALTERATION DATE 1. _____ 2. _____ 3. _____ 4. _____ 5. _____			
2.F. RECONSTRUCTION DATE (CIRCA)		2.G. DATE MOVED	2.H. DESTRUCTION DATE	2.I. OWNER'S NAME & ADDRESS (IF DIFFERENT)	
2.J. HISTORIC FUNCTION 1. [][0][6] religion 2. [][][][] 3. [][][][] 4. [][][][] 5. [][][][]					
2.K. HISTORIC SUBFUNCTION 1. [][0][6] A church 2. [][][][] 3. [][][][] 4. [][][][] 5. [][][][]					
2.L. NO. OF ANCILLARY STRUCTURES		2.M. RESOURCE TYPE <input checked="" type="checkbox"/> BUILDING <input type="checkbox"/> SITE <input type="checkbox"/> STRUCTURE <input type="checkbox"/> OBJECT		2.N. STORIES 1. [1] 2. _____ 3. _____	
2.O. STRUCTURAL SYSTEMS 1. [][B][F] balloon frame		2.P. EXTERIOR WALL MATERIALS 1. [][6][3] asphalt shingle		2.Q. OTHER MATERIALS 1. [][2][0] wood 3. [][][][]	
2. [][][][]		2. [][][][]		2. [][][][] 4. [][][][]	
2.R. ROOF SHAPES 1. [][G][B] gable		2.S. ROOF MATERIALS 1. [][6][3] asphalt		2.T. ROOF FEATURES 1. [][T][W] tower 4. [][][][]	
2. [][][][]		2. [][][][]		2.U. FOUNDATION MATERIALS 1. [][6][5] concrete	
3. [][][][]		3. [][][][]		2. [][][][]	
2.V. PORCHES 1. [][O][B] other bay 2. [][][][] 3. [][][][]				2.W. PLAN [][R][G] rectangular	
2.X. FURTHER DESCRIPTION <input checked="" type="checkbox"/> (SEE CONTINUATION SHEET)			2.Y. DESCRIPTION OF ENVIRONMENT AND OUTBUILDINGS <input type="checkbox"/> (SEE CONTINUATION SHEET)		
2.Z. SOURCES OF INFORMATION <input checked="" type="checkbox"/> (SEE CONTINUATION SHEET)		PREPARED BY Becker / Millstein		ORGANIZATION Architectural and Art Historical Research P.O. Box 22551, Kansas City, MO 64113	
				DATE 1/94	

MISSOURI HISTORIC BUILDING INVENTORY FORM - CONTINUATION SHEET

PAGE NO.

REFERENCE NUMBER	A. HISTORIC NAME	B. COUNTY	C. ADDRESS
	Garland Avenue Methodist Episcopal Church	095	726 N. Garland Avenue
<p>T. An organization of a Southern Methodist society in the East Bottoms began under elder Dr. C. H. Briggs, in 1886. The Rev. W. G. Pike (1887-88), the first pastor, built the church at a cost of \$3,000.00. It was dedicated by Bishop E. R. Hendrix. The Garland Avenue ME Church, as it was called, fought against saloons and gambling houses that once were prominent in the east bottoms, but as conditions changed in that area, the congregation fell from a high of 100 in 1913 to a low of 14 in 1924. In 1975, the congregation totaled 60; mostly women. Today, the church is boarded closed.</p> <p>2X. The main elevation faces east. Additional features of this side steepled church include an off-centered hipped roofed porch with turned wooden porch supports; double-door wooden entry placed below a transom; multipaned double-hung fenestration with Gothic-styled wooden pointed arch surrounds has been boarded up. A two-story bell-cast roof tower is placed at the south elevation. Brick chimney side right. A non-contributing concrete block building to the north of the church now is the location of the congregation.</p> <p>2Z. Hoggins <u>Kansas City Star</u>, March 23, 1975.</p>			



MISSOURI HISTORIC PROPERTY INVENTORY FORM

JA-AS-032-066

REFERENCE NUMBER Q3JA0368		A. HISTORIC NAME Pilgrim Lutheran Church For The Deaf						
B. COUNTY Q 9 5 Jackson		C. OTHER NAME(S) Pilgrim Lutheran Church For The Deaf						
D. ADDRESS 3801 Gillham Road				E. CITY Kansas City		F. VICINITY <input type="checkbox"/>	G. RESTRICTED	H. ACREAGE
I. SECTION 20	J. TOWNSHIP 19N	K. RANGE 33W	L. SPANISH LAND GRANT		M. QUARTER SECTIONS	N. OWNERSHIP <input checked="" type="checkbox"/> PRIVATE <input type="checkbox"/> LOCAL <input type="checkbox"/> STATE <input type="checkbox"/> FEDERAL <input type="checkbox"/> MIXED		
O. AGENCY(S) 1.					2.			
P. UTM ZONE	EASTING		NORTHING		USGS QUADRANGLE	Q. AREA(S) OF SIGNIFICANCE/CONTEXT(S)		
1. <input type="text"/>	/ / / / /		/ / / / /			1. 0 3 0 architecture		
2. <input type="text"/>	/ / / / /		/ / / / /			2. 2 6 0 religion		
3. <input type="text"/>	/ / / / /		/ / / / /			3. 3 8 0 social history		
4. <input type="text"/>	/ / / / /		/ / / / /			4. <input type="text"/>		
R. SIGNIFICANT PERSON(S)				T. SIGNIFICANCE				
1. Webber, F. L. (Rev.)								
2. Ramey, Clifton								
3.								
S. SIGNIFICANT EVENT DATE(S)								
1. 1941								
2.				<input checked="" type="checkbox"/> SEE CONTINUATION SHEET				

MO 780-1257 (5-92)

MISSOURI DEPARTMENT OF NATURAL RESOURCES
HISTORIC PRESERVATION PROGRAM

P.O. BOX 176
JEFFERSON CITY, MO 65102

WPT-12

2.A. ARCHITECT/BUILDER/DESIGNER/ENGINEER				
1. Webber, F. L., (Boston) archt.		2. Ramey, Clifton, (assoc. archt.)		3.
2.B. ARCHITECTURAL STYLE 54 late Gothic 3-2 Gothic Revival		2.C. VERNACULAR TYPE 7-2 gable end		
2.D. CONSTRUCTION DATE (CIRCA) 1941	2.E. ALTERATION DATE			
	1.	2.	3.	4.
2.F. RECONSTRUCTION DATE (CIRCA)	2.G. DATE MOVED	2.H. DESTRUCTION DATE	2.I. OWNER'S NAME & ADDRESS (IF DIFFERENT)	
2.J. HISTORIC FUNCTION				
1. 06 religion	2.	3.	4.	5.
2.K. HISTORIC SUBFUNCTION				
1. 06A church	2.	3.	4.	5.
2.L. NO. OF ANCILLARY STRUCTURES	2.M. RESOURCE TYPE <input checked="" type="checkbox"/> BUILDING <input type="checkbox"/> SITE <input type="checkbox"/> STRUCTURE <input type="checkbox"/> OBJECT		2.N. STORIES 1. 1 2. 3.	
2.O. STRUCTURAL SYSTEMS	2.P. EXTERIOR WALL MATERIALS	2.Q. OTHER MATERIALS		
1. LS load bearing stone	1. 43 limestone	1. 20 wood 3.		
2.	2.	2. 4.		
2.R. ROOF SHAPES	2.S. ROOF MATERIALS	2.T. ROOF FEATURES		
1. GB gable	1. 62 terra cotta	1. ST steeple 4.		
2.	2.	2.U. FOUNDATION MATERIALS		
3.	3.	1. 65 concrete		
2.V. PORCHES				2.W. PLAN
1. 2. 3.				LS L-shape
2.X. FURTHER DESCRIPTION <input checked="" type="checkbox"/> (SEE CONTINUATION SHEET)		2.Y. DESCRIPTION OF ENVIRONMENT AND OUTBUILDINGS <input type="checkbox"/> (SEE CONTINUATION SHEET) parsonage to the south		
2.Z. SOURCES OF INFORMATION <input checked="" type="checkbox"/> (SEE CONTINUATION SHEET)	PREPARED BY Becker / Millstein	ORGANIZATION Architectural and Art Historical Research P.O. Box 22551, Kansas City, MO 64113		DATE 5/93

REFERENCE NUMBER	A. HISTORIC NAME Pilgrim Lutheran Church For The Deaf	B. COUNTY 095	C. ADDRESS 3801 Gillham
------------------	---	------------------	----------------------------

T. At the time of construction, this chapel (eleven Lutheran churches of its type in the United States) was built for the worship by the deaf exclusively. It was a missionary project under the leadership of Rev. Alvin E. Ferber, pastor. Funds for its construction were provided by other Lutheran congregations. A parsonage was built to the south (3607 Gillham Road). The architect for the church, Rev. Webber, authored a book entitled "The Small Church". Clifton Ramey was the associated architect.

2X. Additional features of the church include projecting entryway, joined batten wood double doors set within cut stone Gothic arch; quatrefoil stained glass window with cut stone surround; wood steeple or fleche, recessed stained glass windows placed with Gothic arches with cut stone surrounds and sills; decorative buttress. Limestone used for this church was Lannon limestone. On east elevation cinquefoil art glass window.

2Z. WP #45082
K C Star, Nov. 17, 1935, p. 20, July 29, 1945, p. 8D, Mar. 5, 1949, p. 4.
BP # 15984
Plans 88.32, Western Historical Manuscript Collection

N
↓

38th ST.

CHURCH

PARSONAGE

GILMAN ROAD

PILGRIM LUTHERAN CHURCH FOR THE DEAF
AND PARSONAGE



MISSOURI HISTORIC PROPERTY INVENTORY FORM

JA-AS-032-067

REFERENCE NUMBER 93JA0369		A. HISTORIC NAME Parsonage For Pilgrim Lutheran Church For the Deaf							
B. COUNTY 095 Jackson		C. OTHER NAME(S)							
D. ADDRESS 3807 Gillham Road				E. CITY Kansas City		F. VICINITY <input type="checkbox"/>	G. RESTRICTED	H. ACREAGE	
I. SECTION 20	J. TOWNSHIP 49N	K. RANGE 33W	L. SPANISH LAND GRANT		M. QUARTER SECTIONS	N. OWNERSHIP <input checked="" type="checkbox"/> PRIVATE <input type="checkbox"/> LOCAL <input type="checkbox"/> STATE <input type="checkbox"/> FEDERAL <input type="checkbox"/> MIXED			
O. AGENCY(S) 1.						2.			
P. UTM ZONE	EASTING		NORTHING		USGS QUADRANGLE	Q. AREA(S) OF SIGNIFICANCE/CONTEXT(S)			
1. <input type="text"/>	/ / / / /		/ / / / /			1. 030 architecture			
2. <input type="text"/>	/ / / / /		/ / / / /			2. <input type="text"/>			
3. <input type="text"/>	/ / / / /		/ / / / /			3. <input type="text"/>			
4. <input type="text"/>	/ / / / /		/ / / / /			4. <input type="text"/>			
R. SIGNIFICANT PERSON(S) 1. Duncan, Herbert 2. 3.			T. SIGNIFICANCE						
S. SIGNIFICANT EVENT DATE(S) 1. 1941 2.			<input checked="" type="checkbox"/> SEE CONTINUATION SHEET						

2.A. ARCHITECT/BUILDER/DESIGNER/ENGINEER				
1. Duncan, Herbert, archt.		2.		3.
2.B. ARCHITECTURAL STYLE			2.C. VERNACULAR TYPE	
8 0 other (Minimal Traditional)			1 0 unassigned	
2.D. CONSTRUCTION DATE (CIRCA)		2.E. ALTERATION DATE		
1941		1. 2. 3. 4. 5.		
2.F. RECONSTRUCTION DATE (CIRCA)	2.G. DATE MOVED	2.H. DESTRUCTION DATE	2.I. OWNER'S NAME & ADDRESS (IF DIFFERENT)	
2.J. HISTORIC FUNCTION				
1. 0 6 religion 2. 3. 4. 5.				
2.K. HISTORIC SUBFUNCTION				
1. 0 6 D parsonage 2. 3. 4. 5.				
2.L. NO. OF ANCILLARY STRUCTURES		2.M. RESOURCE TYPE		2.N. STORIES
		<input checked="" type="checkbox"/> BUILDING <input type="checkbox"/> SITE <input type="checkbox"/> STRUCTURE <input type="checkbox"/> OBJECT		1. 2 2. 3.
2.O. STRUCTURAL SYSTEMS		2.P. EXTERIOR WALL MATERIALS		2.Q. OTHER MATERIALS
1. B F balloon frame		1. 3 0 brick		1. 2 0 wood 3. 4.
2. 3.		2. 4 0 stone		2. 6 1 stucco 4. 5.
2.R. ROOF SHAPES		2.S. ROOF MATERIALS		2.T. ROOF FEATURES
1. G B gable		1. 6 3 asphalt		1. D R dormer 4. 5.
2. 3.		2. 3.		2.U. FOUNDATION MATERIALS
3. 4.		3. 4.		1. 6 5 concrete 2. 3.
2.V. PORCHES				2.W. PLAN
1. S T center bay 2. 3.				R C rectangle
2.X. FURTHER DESCRIPTION		2.Y. DESCRIPTION OF ENVIRONMENT AND OUTBUILDINGS		
<input checked="" type="checkbox"/> (SEE CONTINUATION SHEET)		<input type="checkbox"/> (SEE CONTINUATION SHEET)		
2.Z. SOURCES OF INFORMATION		PREPARED BY		ORGANIZATION
<input checked="" type="checkbox"/> (SEE CONTINUATION SHEET)		Becker / Millstein		Architectural and Art Historical Research P.O. Box 22551, Kansas City, MO 64113
DATE				5/93

REFERENCE NUMBER	A. HISTORIC NAME Parsonage For Pilgrim Lutheran Church for the Deaf	B. COUNTY 095	C. ADDRESS 3807 Gillham Road
<p>T. This building was constructed as the parsonage for the Pilgrim Lutheran Church for the Deaf which is located to the north of the parsonage. The parsonage was designed by the Kansas City architect, Herbert Duncan, in 1941.</p> <p>2X. The main entrance faces west. Additional features of this residence include: false half-timber dormers with sash type windows; main entrance, centrally placed with brick quoin surrounds; overhead panel garage door; large multi-pane window to the north of entrance, exterior end chimney; gable porch roof over entrance.</p> <p>2Z. Plans, Western Historical Manuscript Collection, UMKC, #88.22.</p>			



JA-AS-032-068

☒ SEE CONTINUATION SHEET

2.A. ARCHITECT/BUILDER/DESIGNER/ENGINEER				
1. Howe, Hoit & Cutler (archt)		2. Hoit, Henry (archt.)		3.
2.B. ARCHITECTURAL STYLE 56 BEAUX ARTS 51-2 Classical Revival		2.C. VERNACULAR TYPE [] []		
2.D. CONSTRUCTION DATE (CIRCA) 1905, 1910		2.E. ALTERATION DATE 1. 2. 3. 4. 5.		
2.F. RECONSTRUCTION DATE (CIRCA)	2.G. DATE MOVED	2.H. DESTRUCTION DATE	2.I. OWNER'S NAME & ADDRESS (IF DIFFERENT)	
2.J. HISTORIC FUNCTION 1. [] [0] [6] religion 2. [0] [6] [C] school 3. [] [0] [8] recreational 4. [] [] [] 5. [] [] []				
2.K. HISTORIC SUBFUNCTION 1. [0] [6] [A] church 2. [] [] [] 3. [0] [8] [E] sports facility 4. [] [] [] 5. [] [] []				
2.L. NO. OF ANCILLARY STRUCTURES		2.M. RESOURCE TYPE <input checked="" type="checkbox"/> BUILDING <input type="checkbox"/> SITE <input type="checkbox"/> STRUCTURE <input type="checkbox"/> OBJECT		2.N. STORIES 1. 2 2. 3.
2.O. STRUCTURAL SYSTEMS 1. [] [L] [S] load bearing stone 2. [] [] []		2.P. EXTERIOR WALL MATERIALS 1. [] [4] [0] stone 2. [] [3] [0] brick (grey)		2.Q. OTHER MATERIALS 1. [] [1] [0] stone 3. [] [] [] 2. [] [2] [0] wood 4. [] [] []
2.R. ROOF SHAPES 1. [] [F] [T] flat 2. [] [G] [B] gable 3. [] [] []		2.S. ROOF MATERIALS 1. [] [5] [0] metal 2. [] [6] [3] asphalt 3. [] [] []		2.T. ROOF FEATURES 1. [] [D] [M] dome 4. [] [] [] 2. [] [T] [W] tower 3. [] [D] [R] dormers
2.V. PORCHES 1. [] [] [] 2. [] [] [] 3. [] [] []		2.U. FOUNDATION MATERIALS 1. [] [4] [0] stone 2. [] [] []		
2.X. FURTHER DESCRIPTION <input checked="" type="checkbox"/> (SEE CONTINUATION SHEET)		2.Y. DESCRIPTION OF ENVIRONMENT AND OUTBUILDINGS <input type="checkbox"/> (SEE CONTINUATION SHEET)		
2.Z. SOURCES OF INFORMATION <input checked="" type="checkbox"/> (SEE CONTINUATION SHEET)		PREPARED BY Becker / Millstein		ORGANIZATION Architectural and Art Historical Research P.O. Box 22551, Kansas City, MO 64113 DATE 8/93


REFERENCE NUMBER	A. HISTORIC NAME	B. COUNTY	C. ADDRESS
	Independence Boulevard Christian Church	095	606 Gladstone Boulevard

- T. The Independence Boulevard Christian Church's original unit (east) or main auditorium was built in 1905. Mr. R. A. Long offered to build an educational building and a gymnasium. The buildings to the west and southwest of the original 1905 unit were constructed in 1910 as the educational facility and gymnasium. In addition a three-story clubhouse which was connected to the annex building at the basement level was also constructed at that time. The club house was for young men and the building faces onto Sixth Street. This construction cost \$200,000. The educational building was equipped with two pipe organs. The gymnasium had a flying track, a white tile swimming pool, parallel bars, Indian clubs and dumbbells. In 1920 Mr. Long gave the church a carillon. Eleven bells of copper and tin weighing fifteen tons were hung in a tower atop the Educational Building. Cast into the largest bell was "Given in appreciation for the friendship of Mr. & Mrs. D. O. Smart by Mr. & Mrs. R. A. Long." The original address was 2905 Independence Boulevard. In 1921 the church purchased the Walpole Residence at the northeast corner of Sixth and Gladstone to be used as a parsonage.
- 2X. The main facade faces north. Additional features include; colossal monolithic Ionic stone columns; main facade Bedford stone-remainder grey brick; two classical pedimented portico or entryways; pediments have antefix, denticulated cornice; triple entrances, paired glass doors with fishscale transoms; first story windows have denticulated entablature hoods with ornate brackets and sills supported by triglyph; dome on eastern portion; carillon with pyramidal roof on western portion; basement level is phoenix stone; west elevation has two vertical light-over-two vertical light sash windows with stone stills. The south portion (Clubhouse, 2832 East 6th Street) is attached to the rear of the church. The main facade of this section faces Sixth Street. Wooden Doric columns support a flat roof porch; fenestration is one-over-one or fixed windows with stone sills and cut stone lintels; entrance is multi-light door with sidelight; semi-circular dormers.
- 2Z. The First Eighty Years - Independence Boulevard Christian Church, 1966, p. 22.
Kansas City Star, Feb. 3, 1910.
Kansas City Star, Jan. 1, 1920.
Kansas City Star, Sept. 10, 1905.

*Interior: auditorium plan, segmental seating, horseshoe
 shape balcony, exceptional organ, art glass,*























JA-45-032-069

☒ SEE CONTINUATION SHEET

2.A. ARCHITECT/BUILDER/DESIGNER/ENGINEER				
1. Sannemen - Van Trump, archt.		2. Donnelly, J., bldr.		3.
2.B. ARCHITECTURAL STYLE 3. 2 Gothic Revival			2.C. VERNACULAR TYPE 2. 4 Twin Towers	
2.D. CONSTRUCTION DATE (CIRCA) 1911		2.E. ALTERATION DATE 1. 1924 (addition) 2. 3. 4. 5.		
2.F. RECONSTRUCTION DATE (CIRCA)	2.G. DATE MOVED	2.H. DESTRUCTION DATE	2.I. OWNER'S NAME & ADDRESS (IF DIFFERENT)	
2.J. HISTORIC FUNCTION 1. 0 6 religion 2. 3. 4. 5.				
2.K. HISTORIC SUBFUNCTION 1. 0 6 A church 2. 3. 4. 5.				
2.L. NO. OF ANCILLARY STRUCTURES		2.M. RESOURCE TYPE <input checked="" type="checkbox"/> BUILDING <input type="checkbox"/> SITE <input type="checkbox"/> STRUCTURE <input type="checkbox"/> OBJECT		2.N. STORIES 1. 2 1 2. 3.
2.O. STRUCTURAL SYSTEMS 1. L S load bearing stone 2.		2.P. EXTERIOR WALL MATERIALS 1. 4 3 limestone 2.		2.Q. OTHER MATERIALS 1. 4 3 Limestone 3. 2. 4.
2.R. ROOF SHAPES 1. I G intersecting gable 2. 3.		2.S. ROOF MATERIALS 1. 6 2 terra cotta 2. 3.		2.T. ROOF FEATURES 1. B L belfry 4. 2. T W tower 3.
2.V. PORCHES 1. 2. 3.			2.U. FOUNDATION MATERIALS 1. 4 0 stone 2.	
2.X. FURTHER DESCRIPTION <input checked="" type="checkbox"/> (SEE CONTINUATION SHEET)			2.Y. DESCRIPTION OF ENVIRONMENT AND OUTBUILDINGS <input type="checkbox"/> (SEE CONTINUATION SHEET)	
2.Z. SOURCES OF INFORMATION <input checked="" type="checkbox"/> (SEE CONTINUATION SHEET)		PREPARED BY Becker / Millstein		ORGANIZATION Architectural and Art Historical Research P.O. Box 22551, Kansas City, MO 64113
				DATE 5/93

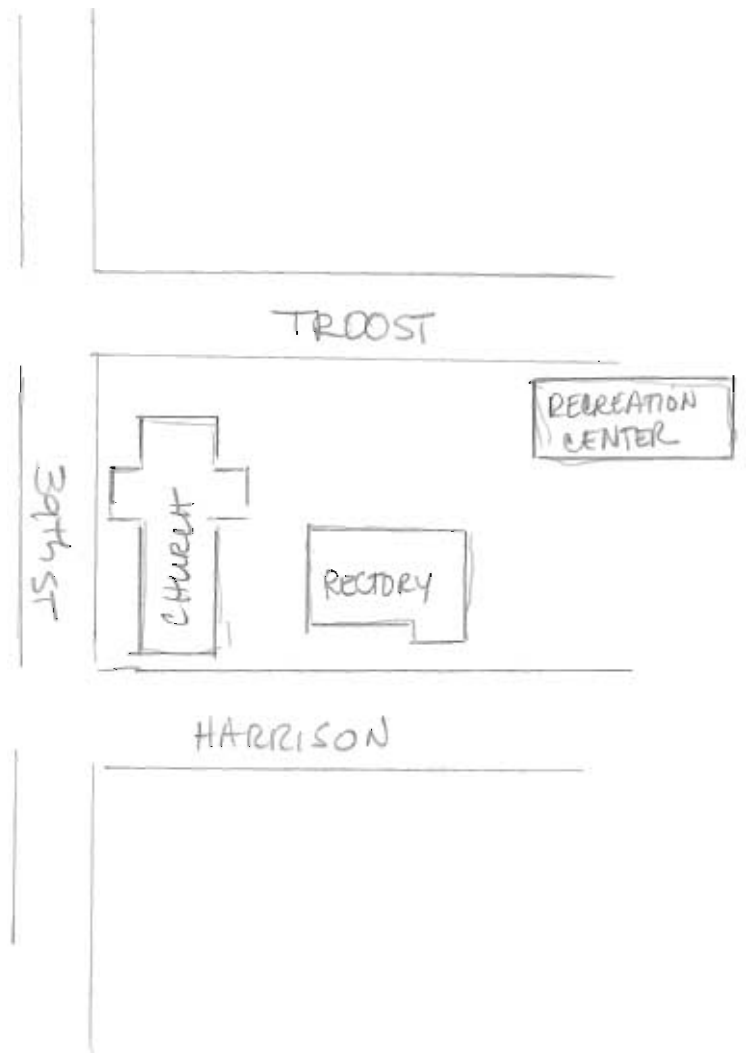
REFERENCE NUMBER	A. HISTORIC NAME	B. COUNTY	C. ADDRESS
	St. James (The Less) Church	095	3901 Harrison

T. The parish for this church was canonically established in 1906. The first pastor was Father John Keyes. The original site for the church and school was at Fortieth & Tracy Streets. In 1909, part of lots 23 and all of 24, Troost Highland Addition, were purchased from R. S. Asbury at a cost of \$39,000. There was a house on the site which was used as a rectory. In 1910, the remainder of lot 23 and part of lot 22 were deeded to Father Keyes. The following year the present church was built and modeled after St. James Episcopal Church in London. The architects, Sanneman and Van Trump declined to take a fee for their design. The church was completed Dec. 22, 1912. The Carthage limestone used in the construction of the church came from the top 65 ft. of the Winner Piers (forerunner of ASB Bridge). The stone was mined in Cotton Falls, Ks. in 1887 and cost \$19,000. The church itself cost \$40,000 to construct and originally had a seating capacity for 430 persons. There are no pillars in the church. The church was dedicated on Aug. 24, 1913. In 1924, a \$60,000 addition to the east of the church was begun. New stained glass was installed in this addition. This addition was dedicated in 1925. In 1927 a \$40,000 Kilgen organ was installed and 1965 the high altar and communion rail were removed. The rectory is to the west of the church and connected by a 102 foot colonnade.

2X. Main facade faces west. Additional features of the church include: twin towers (north tower belfry); main entrance centrally placed and placed within blunt arch with stone voussoirs; buttress flanking entrance supports; cut stone stepped coursing; stained glass windows with sills and blunt arches on first story of towers and on north and south facades; triple rectangular windows with continuous stone sills in towers; cut stone parapet; stone cross at ridge; stone retaining wall surrounds property on west and north; cornerstone north tower. *The 1924 addition is not discernable.*

2Z. Kansas City Star, Dec. 22, 1912.
Kansas City Times, Feb. 1, 1911.

Interior: Cruciform plan, center aisle, rectangular seating, rear gallery, truss, art glass, original wall stenciling painted over.



ST. JAMES (THE LESS) CHURCH,
RECTORY, RECREATION CENTER







MISSOURI HISTORIC PROPERTY INVENTORY FORM

JA-AS-032-070

REFERENCE NUMBER 93JA 0373		A. HISTORIC NAME St. James Rectory							
B. COUNTY 095 Jackson		C. OTHER NAME(S) St. James Rectory							
D. ADDRESS 3909 Harrison				E. CITY Kansas City			F. VICINITY <input type="checkbox"/>	G. RESTRICTED	H. ACREAGE
I. SECTION 20	J. TOWNSHIP 49N	K. RANGE 33W	L. SPANISH LAND GRANT		M. QUARTER SECTIONS		N. OWNERSHIP <input checked="" type="checkbox"/> PRIVATE <input type="checkbox"/> LOCAL <input type="checkbox"/> STATE <input type="checkbox"/> FEDERAL <input type="checkbox"/> MIXED		
O. AGENCY(S) 1.					2.				
P. UTM ZONE	EASTING		NORTHING		USGS QUADRANGLE		Q. AREA(S) OF SIGNIFICANCE/CONTEXT(S)		
1. <input type="text"/>	/ / / / /		/ / / / /				1. 030 architecture		
2. <input type="text"/>	/ / / / /		/ / / / /				2. <input type="text"/>		
3. <input type="text"/>	/ / / / /		/ / / / /				3. <input type="text"/>		
4. <input type="text"/>	/ / / / /		/ / / / /				4. <input type="text"/>		
R. SIGNIFICANT PERSON(S) 1. Madorie & Bihr				T. SIGNIFICANCE					
2.									
3.									
S. SIGNIFICANT EVENT DATE(S) 1. 1929-30									
2.				<input checked="" type="checkbox"/> SEE CONTINUATION SHEET					

MO 780-1257 (5-92)

MISSOURI DEPARTMENT OF NATURAL RESOURCES
HISTORIC PRESERVATION PROGRAMP.O. BOX 176
JEFFERSON CITY, MO 65102

WPT-17

2.A. ARCHITECT/BUILDER/DESIGNER/ENGINEER				
1. Madorie and Bihr, archt.		2. Kelly, G. A., bldr.		3.
2.B. ARCHITECTURAL STYLE			2.C. VERNACULAR TYPE	
5 3 Tudor Revival				
2.D. CONSTRUCTION DATE (CIRCA)		2.E. ALTERATION DATE		
1929-30				
2.F. RECONSTRUCTION DATE (CIRCA)	2.G. DATE MOVED	2.H. DESTRUCTION DATE	2.I. OWNER'S NAME & ADDRESS (IF DIFFERENT)	
2.J. HISTORIC FUNCTION				
1. 0 6 religion 2. 3. 4. 5.				
2.K. HISTORIC SUBFUNCTION				
1. 0 6 D rectory 2. 3. 4. 5.				
2.L. NO. OF ANCILLARY STRUCTURES		2.M. RESOURCE TYPE		2.N. STORIES
		<input checked="" type="checkbox"/> BUILDING <input type="checkbox"/> SITE <input type="checkbox"/> STRUCTURE <input type="checkbox"/> OBJECT		1. 2. 3.
2.O. STRUCTURAL SYSTEMS		2.P. EXTERIOR WALL MATERIALS		2.Q. OTHER MATERIALS
1. L B load bearing brick		1. 3 0 brick		1. 4 0 stone 3.
2.		2.		2. 4.
2.R. ROOF SHAPES		2.S. ROOF MATERIALS		2.T. ROOF FEATURES
1. I G intersecting gable		1. 6 2 terra cotta		1. 4.
2. P R parapet		2.		2. 4 0 stone
3.		3.		2. 4.
2.V. PORCHES				2.W. PLAN
1. <i>Aw during</i> S T stoop				R C rectangle
2.X. FURTHER DESCRIPTION		2.Y. DESCRIPTION OF ENVIRONMENT AND OUTBUILDINGS		
<input checked="" type="checkbox"/> (SEE CONTINUATION SHEET)		<input type="checkbox"/> (SEE CONTINUATION SHEET)		
2.Z. SOURCES OF INFORMATION		PREPARED BY	ORGANIZATION	DATE
<input checked="" type="checkbox"/> (SEE CONTINUATION SHEET)		Becker / Millstein	Architectural and Art Historical Research P.O. Box 22551, Kansas City, MO 64113	5/93

MISSOURI HISTORIC BUILDING INVENTORY FORM - CONTINUATION SHEET

PAGE NO.

REFERENCE NUMBER	A. HISTORIC NAME	B. COUNTY	C. ADDRESS
	St. James Rectory	095	3909 Harrison
<p>T. This rectory was built in 1929-30 and is located on the site of the first rectory for St. James Church. It cost \$35,000 to construct. It is connected to the church to the north by a 102 foot colonnade.</p> <p>2X. Additional features of this building include: main entrance placed within cut stone quoin surround; hemi-hexagonal, crenelated one-story bay - south of entrance; full front facing gable, triple lancet windows in stone quoin surrounds above entrance; one-story porch to north has been enclosed; porch opening - Gothic arch with cut stone trim; triple chimney flues and pots.</p> <p>2Z. BP #15456 <u>Kansas City Star</u>, April 20, 1929. <u>Midwest Contractor</u>, Feb. 18, 1931, p. 9.</p>			



JA-AS-032-071

SEE CONTINUATION SHEET

2.A. ARCHITECT/BUILDER/DESIGNER/ENGINEER				
1. Clark Williams Construction Co., archt/bldr		2. 3.		
2.B. ARCHITECTURAL STYLE <div style="border: 1px solid black; padding: 2px;">80 other 3. 2 Gothic Revival</div>		2.C. VERNACULAR TYPE <div style="border: 1px solid black; padding: 2px;">73 side steeple</div>		
2.D. CONSTRUCTION DATE (CIRCA) 1907		2.E. ALTERATION DATE 1. 1922-24 2. 3. 4. 5.		
2.F. RECONSTRUCTION DATE (CIRCA)		2.G. DATE MOVED	2.H. DESTRUCTION DATE	2.I. OWNER'S NAME & ADDRESS (IF DIFFERENT)
2.J. HISTORIC FUNCTION 1. <div style="border: 1px solid black; display: inline-block; padding: 0 5px;">0 6</div> religion 2. <div style="border: 1px solid black; display: inline-block; padding: 0 5px;"> </div> 3. <div style="border: 1px solid black; display: inline-block; padding: 0 5px;"> </div> 4. <div style="border: 1px solid black; display: inline-block; padding: 0 5px;"> </div> 5. <div style="border: 1px solid black; display: inline-block; padding: 0 5px;"> </div>				
2.K. HISTORIC SUBFUNCTION 1. <div style="border: 1px solid black; display: inline-block; padding: 0 5px;">0 6 A</div> church 2. <div style="border: 1px solid black; display: inline-block; padding: 0 5px;"> </div> 3. <div style="border: 1px solid black; display: inline-block; padding: 0 5px;"> </div> 4. <div style="border: 1px solid black; display: inline-block; padding: 0 5px;"> </div> 5. <div style="border: 1px solid black; display: inline-block; padding: 0 5px;"> </div>				
2.L. NO. OF ANCILLARY STRUCTURES		2.M. RESOURCE TYPE <input checked="" type="checkbox"/> BUILDING <input type="checkbox"/> SITE <input type="checkbox"/> STRUCTURE <input type="checkbox"/> OBJECT		2.N. STORIES 1. <div style="border: 1px solid black; display: inline-block; padding: 0 5px;">1</div> 2. <div style="border: 1px solid black; display: inline-block; padding: 0 5px;">2</div> 3. <div style="border: 1px solid black; display: inline-block; padding: 0 5px;"> </div>
2.O. STRUCTURAL SYSTEMS 1. <div style="border: 1px solid black; display: inline-block; padding: 0 5px;"> L B</div> load bearing brick		2.P. EXTERIOR WALL MATERIALS 1. <div style="border: 1px solid black; display: inline-block; padding: 0 5px;"> 3 0</div> brick		2.Q. OTHER MATERIALS 1. <div style="border: 1px solid black; display: inline-block; padding: 0 5px;"> 4 0</div> stone 3. <div style="border: 1px solid black; display: inline-block; padding: 0 5px;"> </div>
2. <div style="border: 1px solid black; display: inline-block; padding: 0 5px;"> </div>		2. <div style="border: 1px solid black; display: inline-block; padding: 0 5px;"> 4 3</div> limestone		2. <div style="border: 1px solid black; display: inline-block; padding: 0 5px;"> 2 0</div> wood 4. <div style="border: 1px solid black; display: inline-block; padding: 0 5px;"> </div>
2.R. ROOF SHAPES 1. <div style="border: 1px solid black; display: inline-block; padding: 0 5px;"> G B</div> gable		2.S. ROOF MATERIALS 1. <div style="border: 1px solid black; display: inline-block; padding: 0 5px;"> 6 3</div> asphalt		2.T. ROOF FEATURES 1. <div style="border: 1px solid black; display: inline-block; padding: 0 5px;"> T W</div> tower 4. <div style="border: 1px solid black; display: inline-block; padding: 0 5px;"> </div>
2. <div style="border: 1px solid black; display: inline-block; padding: 0 5px;"> </div>		2. <div style="border: 1px solid black; display: inline-block; padding: 0 5px;"> </div>		2.U. FOUNDATION MATERIALS 1. <div style="border: 1px solid black; display: inline-block; padding: 0 5px;"> 4 3</div> limestone
3. <div style="border: 1px solid black; display: inline-block; padding: 0 5px;"> </div>		3. <div style="border: 1px solid black; display: inline-block; padding: 0 5px;"> </div>		2. <div style="border: 1px solid black; display: inline-block; padding: 0 5px;"> </div>
2.V. PORCHES 1. <div style="border: 1px solid black; display: inline-block; padding: 0 5px;"> </div> 2. <div style="border: 1px solid black; display: inline-block; padding: 0 5px;"> </div> 3. <div style="border: 1px solid black; display: inline-block; padding: 0 5px;"> </div>				2.W. PLAN <div style="border: 1px solid black; display: inline-block; padding: 0 5px;"> I R</div> irregular
2.X. FURTHER DESCRIPTION <input checked="" type="checkbox"/> (SEE CONTINUATION SHEET)		2.Y. DESCRIPTION OF ENVIRONMENT AND OUTBUILDINGS <input type="checkbox"/> (SEE CONTINUATION SHEET)		
2.Z. SOURCES OF INFORMATION <input checked="" type="checkbox"/> (SEE CONTINUATION SHEET)		PREPARED BY Becker / Millstein		ORGANIZATION Architectural and Art Historical Research P.O. Box 22551, Kansas City, MO 64113
				DATE 5/93

MISSOURI HISTORIC BUILDING INVENTORY FORM - CONTINUATION SHEET

PAGE NO.

REFERENCE NUMBER	A. HISTORIC NAME	B. COUNTY	C. ADDRESS
	First Church of the United Brethern Church	095	4000 Harrison Street

- T. A resolution to establish the church was passed by the Missouri conference of the United Brethern in Christ at the 1905 annual session. The lot for the church was purchased for \$2,590. Groundbreaking took place on April 6, 1907. The Church was dedicated on Oct. 24, 1907. It cost \$30,000 to construct. In 1922-24, the Church was remodeled and the second floor added to the education wing, which was rededicated November 29, 1925. This church was the first of the original denomination to be built in Kansas City.
- 2X. Additional features of this church include: facades of vitrified brick; Phoenix cut stone trim, foundation of native blue limestone painted white; main entrance, a wooden door in rectangular frame is housed in corner tower; art glass tympanum above entrance and within cut stone pointed arch; circle window with stone surround located in tower; large art glass window flanked by smaller sash-type windows - all with transoms and cut stone pointed arch lintels; exposed stone basement level; basement windows filled with cement blocks; cut stone water table; stone coping. The education wing (attached) is two-story. The original plans for tower called for a clock in the round opening and the upper section of the tower was crenelated.
- 2Z. Kansas City Star, Nov. 24, 1907, 7A.
Kansas City Times, Nov. 28, 1925.
Plans at West Historical Manuscript Collection, UMKC (87.42)

*INTERIOR: HAS BEEN ALTERED, originally an Akron Plans
original art glass still extant.*







MISSOURI HISTORIC PROPERTY INVENTORY FORM

JA-AS-032-072

REFERENCE NUMBER 93JA 0365		A. HISTORIC NAME Immanuel Presbyterian Church					
B. COUNTY 095 Jackson		C. OTHER NAME(S) Grace Assembly of God Church					
D. ADDRESS 4101 Harrison Street			E. CITY Kansas City		F. VICINITY <input type="checkbox"/>	G. RESTRICTED	H. ACREAGE
I. SECTION	J. TOWNSHIP	K. RANGE	L. SPANISH LAND GRANT	M. QUARTER SECTIONS	N. OWNERSHIP <input checked="" type="checkbox"/> PRIVATE <input type="checkbox"/> LOCAL <input type="checkbox"/> STATE <input type="checkbox"/> FEDERAL <input type="checkbox"/> MIXED		
O. AGENCY(S) 1.					2.		
P. UTM ZONE	EASTING	NORTHING		USGS QUADRANGLE	Q. AREA(S) OF SIGNIFICANCE/CONTEXT(S)		
1. <input type="text"/>	/ / / / /	/ / / / / / /			1. 030 architecture		
2. <input type="text"/>	/ / / / /	/ / / / / / /			2. <input type="text"/>		
3. <input type="text"/>	/ / / / /	/ / / / / / /			3. <input type="text"/>		
4. <input type="text"/>	/ / / / /	/ / / / / / /			4. <input type="text"/>		
R. SIGNIFICANT PERSON(S) 1. Broad, Thomas H. 2. 3.			T. SIGNIFICANCE				
S. SIGNIFICANT EVENT DATE(S) 1. 1909 2. 1923-24			<input checked="" type="checkbox"/> SEE CONTINUATION SHEET				

MO 780-1257 (5-92)

MISSOURI DEPARTMENT OF NATURAL RESOURCES
HISTORIC PRESERVATION PROGRAMP.O. BOX 176
JEFFERSON CITY, MO 65102

WPT-9

2.A. ARCHITECT/BUILDER/DESIGNER/ENGINEER					
1. Broad, Thomas H., archt. (1909)		2. Butler, Weaver Co., bldr.		3.	
2.B. ARCHITECTURAL STYLE 53 TUDOR REVIVAL 3 2 Gothic Revival			2.C. VERNACULAR TYPE 73 SIDE STEEPLE		
2.D. CONSTRUCTION DATE (CIRCA) 1909, 1923-24		2.E. ALTERATION DATE			
		1.	2.	3.	
		4.	5.		
2.F. RECONSTRUCTION DATE (CIRCA)	2.G. DATE MOVED	2.H. DESTRUCTION DATE	2.I. OWNER'S NAME & ADDRESS (IF DIFFERENT)		
2.J. HISTORIC FUNCTION					
1. 0 6 religion 2. 0 6 C school 3. 4. 5.					
2.K. HISTORIC SUBFUNCTION					
1. 0 6 A church 2. 3. 4. 5.					
2.L. NO. OF ANCILLARY STRUCTURES		2.M. RESOURCE TYPE		2.N. STORIES	
		<input checked="" type="checkbox"/> BUILDING <input type="checkbox"/> SITE <input type="checkbox"/> STRUCTURE <input type="checkbox"/> OBJECT		1. 2 2. 3.	
2.O. STRUCTURAL SYSTEMS		2.P. EXTERIOR WALL MATERIALS		2.Q. OTHER MATERIALS	
1. L B load bearing brick		1. 3 0 brick		1. 4 3 3.	
2.		2. 4 3 limestone		2. 4.	
2.R. ROOF SHAPES		2.S. ROOF MATERIALS		2.T. ROOF FEATURES	
1. F T flat		1. 6 3 asphalt		1. T W tower 4.	
2. G B gable		2.		2.U. FOUNDATION MATERIALS	
3. P R Parapet		3.		1. 4 0 stone	
				2.	
2.V. PORCHES				2.W. PLAN	
1. R recessed 1st story 2. 3.				I R irregular	
2.X. FURTHER DESCRIPTION			2.Y. DESCRIPTION OF ENVIRONMENT AND OUTBUILDINGS		
<input checked="" type="checkbox"/> (SEE CONTINUATION SHEET)			<input type="checkbox"/> (SEE CONTINUATION SHEET)		
2.Z. SOURCES OF INFORMATION		PREPARED BY		ORGANIZATION	DATE
<input checked="" type="checkbox"/> (SEE CONTINUATION SHEET)		Becker / Millstein		Architectural and Art Historical Research P.O. Box 22551, Kansas City, MO 64113	5/93

REFERENCE NUMBER	A. HISTORIC NAME	B. COUNTY	C. ADDRESS
	Immanuel Presbyterian Church	095	4101 Harrison St.

T. The Immanuel Presbyterian Church was organized in 1906, and built a church four years later. In 1907 the lot for the present church was purchased. The foundation was laid in 1909; however, construction of the superstructure was not begun until 1923. The building was completed in 1924 at a cost of approximately \$150,000. This church and the original denomination was one of the earliest in the Sunny Slope district. A small stucco structure to the rear of the present church was built c. 1910 and used for worship until the present church was built.

2X. Additional features of this church include: corner tower, recessed entrance within cut stone pointed arch with drip stone located in tower; exposed basement--stone; cut stone water table; art glass windows--wood tracery; cut stone sills and drip stones; large art glass window in rectangular frame with cut stone quoin surround; brick buttress stone trim, window openings in tower placed in cut stone quoin surround and pointed arch and rectangular windows with stone sills and stone flat arches, cut stone coursing accents building and tower; two story, full gable at east end.

2Z. BP# 13754,46560

Kansas City Star, March 30, 1924

Kansas City Star, April 12, 1924

Kansas City Star, October 20, 1928

Kansas City Star, October 19, 1929

Interior: Longitudinal plan, Rectangular seating four aisles, chancel with choir, rear gallery, some alterations







MISSOURI HISTORIC PROPERTY INVENTORY FORM

JA-AS-032-073

REFERENCE NUMBER		A. HISTORIC NAME St Peter's Rectory							
B. COUNTY 095 Jackson		C. OTHER NAME(S)							
D. ADDRESS 6415 Holmes Street				E. CITY Kansas City		F. VICINITY <input type="checkbox"/>	G. RESTRICTED	H. ACREAGE	
I. SECTION 5	J. TOWNSHIP 48N	K. RANGE 33W	L. SPANISH LAND GRANT		M. QUARTER SECTIONS	N. OWNERSHIP <input checked="" type="checkbox"/> PRIVATE <input type="checkbox"/> LOCAL <input type="checkbox"/> STATE <input type="checkbox"/> FEDERAL <input type="checkbox"/> MIXED			
O. AGENCY(S) 1.					2.				
P. UTM ZONE	EASTING		NORTHING		USGS QUADRANGLE		Q. AREA(S) OF SIGNIFICANCE/CONTEXT(S)		
1. <input type="text"/>	/ / / / /		/ / / / /				1. 030 architecture		
2. <input type="text"/>	/ / / / /		/ / / / /				2. <input type="text"/>		
3. <input type="text"/>	/ / / / /		/ / / / /				3. <input type="text"/>		
4. <input type="text"/>	/ / / / /		/ / / / /				4. <input type="text"/>		
R. SIGNIFICANT PERSON(S) 1. Murphy, Joseph Denis				T. SIGNIFICANCE					
2.									
3.									
S. SIGNIFICANT EVENT DATE(S) 1. 1935-1936									
2.				<input checked="" type="checkbox"/> SEE CONTINUATION SHEET					

MO 780-1257 (5-92)

MISSOURI DEPARTMENT OF NATURAL RESOURCES
HISTORIC PRESERVATION PROGRAMP.O. BOX 176
JEFFERSON CITY, MO 65102

CC-9

2.A. ARCHITECT/BUILDER/DESIGNER/ENGINEER				
1. Murphy, Joseph Denis, archt.		2. Rosenbauer, W. W., artist		3.
2.B. ARCHITECTURAL STYLE 53 TUPOR Gothic Revival			2.C. VERNACULAR TYPE [][]	
2.D. CONSTRUCTION DATE (CIRCA) 1935-1936		2.E. ALTERATION DATE 1. 2. 3. 4. 5.		
2.F. RECONSTRUCTION DATE (CIRCA)	2.G. DATE MOVED	2.H. DESTRUCTION DATE	2.I. OWNER'S NAME & ADDRESS (IF DIFFERENT)	
2.J. HISTORIC FUNCTION 1. [][] 0 6 religion 2. [][][] 3. [][][] 4. [][][] 5. [][][]				
2.K. HISTORIC SUBFUNCTION church related 1. [][] 0 6 D residence 2. [][][] 3. [][][] 4. [][][] 5. [][][]				
2.L. NO. OF ANCILLARY STRUCTURES		2.M. RESOURCE TYPE <input checked="" type="checkbox"/> BUILDING <input type="checkbox"/> SITE <input type="checkbox"/> STRUCTURE <input type="checkbox"/> OBJECT		2.N. STORIES 1. 2 2. 3.
2.O. STRUCTURAL SYSTEMS 1. [][] L S load bearing stone 2. [][][]		2.P. EXTERIOR WALL MATERIALS 1. [][] 4 1 granite 2. [][][]		2.Q. OTHER MATERIALS 1. [][] 1 0 3. [][][] 2. [][][] 4. [][][]
2.R. ROOF SHAPES 1. [][] H P hipped 2. [][] P R parapet 3. [][][]		2.S. ROOF MATERIALS 1. [][] 4 5 slate 2. [][][] 3. [][][]		2.T. ROOF FEATURES 1. [][] D R dormer 4. [][][]
				2.U. FOUNDATION MATERIALS 1. [][] 4 0 stone 2. [][][]
2.V. PORCHES 1. [][][] 2. [][][] 3. [][][]				2.W. PLAN [][] R C rectangular
2.X. FURTHER DESCRIPTION <input checked="" type="checkbox"/> (SEE CONTINUATION SHEET)		2.Y. DESCRIPTION OF ENVIRONMENT AND OUTBUILDINGS <input type="checkbox"/> (SEE CONTINUATION SHEET)		
2.Z. SOURCES OF INFORMATION <input checked="" type="checkbox"/> (SEE CONTINUATION SHEET)		PREPARED BY Becker / Millstein	ORGANIZATION Architectural and Art Historical Research P.O. Box 22551, Kansas City, MO 64113	DATE 5/93

MISSOURI HISTORIC BUILDING INVENTORY FORM - CONTINUATION SHEET

PAGE NO.

REFERENCE NUMBER	A. HISTORIC NAME	B. COUNTY	C. ADDRESS
	St. Peter's Rectory	095	6415 Holmes Street
<p>T. This rectory was built in 1935⁻³⁶ at a cost \$31,000. Joseph Denis Murphy was the architect.</p> <p>2X. The main elevation faces west. Additional features of this building include a pointed arch entry with tri-foil embellishments set within a label mold surround. Multipaned casement windows, often ribboned recessed with stone surrounds. A polygonal bay is featured at the west elevation. Above the entrance is a canopy and four foot statue of St. Peter sculpted by W. Wallace Rosenbauer. Two other statues - The Blessed Mother and St. John the Evangelist and Madonna of the Annunciation were also carved by Rosenbauer.</p>			



MISSOURI HISTORIC PROPERTY INVENTORY FORM

JA-AS-032-074

REFERENCE NUMBER 93JA 0318		A. HISTORIC NAME Christ Presbyterian Church							
B. COUNTY 0 9 5 Jackson		C. OTHER NAME(S)							
D. ADDRESS Blvd Independence and Wabash Avenue				E. CITY Kansas City		F. VICINITY <input type="checkbox"/>	G. RESTRICTED	H. ACREAGE	
I. SECTION 33	J. TOWNSHIP 50N	K. RANGE 33W	L. SPANISH LAND GRANT		M. QUARTER SECTIONS	N. OWNERSHIP <input checked="" type="checkbox"/> PRIVATE <input type="checkbox"/> LOCAL <input type="checkbox"/> STATE <input type="checkbox"/> FEDERAL <input type="checkbox"/> MIXED			
O. AGENCY(S) 1.					2.				
P. UTM ZONE	EASTING		NORTHING		USGS QUADRANGLE		Q. AREA(S) OF SIGNIFICANCE/CONTEXT(S)		
1. <input type="text"/>	/ / / / /		/ / / / /				1. 0-3-0 architecture		
2. <input type="text"/>	/ / / / /		/ / / / /				2. <input type="text"/>		
3. <input type="text"/>	/ / / / /		/ / / / /				3. <input type="text"/>		
4. <input type="text"/>	/ / / / /		/ / / / /				4. <input type="text"/>		
R. SIGNIFICANT PERSON(S)			T. SIGNIFICANCE						
1.									
2.									
3.									
S. SIGNIFICANT EVENT DATE(S)									
1. 1949-1950									
2.			<input checked="" type="checkbox"/> SEE CONTINUATION SHEET						

2.A. ARCHITECT/BUILDER/DESIGNER/ENGINEER				
1. _____		2. _____		3. _____
2.B. ARCHITECTURAL STYLE <div style="border: 1px solid black; padding: 2px; display: inline-block;">SD 47</div> Neo-Romanesque			2.C. VERNACULAR TYPE <div style="border: 1px solid black; padding: 2px; display: inline-block;"> </div>	
2.D. CONSTRUCTION DATE (CIRCA) 1949-1950		2.E. ALTERATION DATE 1. _____ 2. _____ 3. _____ 4. _____ 5. _____		
2.F. RECONSTRUCTION DATE (CIRCA)	2.G. DATE MOVED	2.H. DESTRUCTION DATE	2.I. OWNER'S NAME & ADDRESS (IF DIFFERENT)	
2.J. HISTORIC FUNCTION 1. <div style="border: 1px solid black; padding: 2px; display: inline-block;"> 06</div> religion 2. <div style="border: 1px solid black; padding: 2px; display: inline-block;"> </div> 3. <div style="border: 1px solid black; padding: 2px; display: inline-block;"> </div> 4. <div style="border: 1px solid black; padding: 2px; display: inline-block;"> </div> 5. <div style="border: 1px solid black; padding: 2px; display: inline-block;"> </div>				
2.K. HISTORIC SUBFUNCTION 1. <div style="border: 1px solid black; padding: 2px; display: inline-block;"> 06A</div> church 2. <div style="border: 1px solid black; padding: 2px; display: inline-block;"> </div> 3. <div style="border: 1px solid black; padding: 2px; display: inline-block;"> </div> 4. <div style="border: 1px solid black; padding: 2px; display: inline-block;"> </div> 5. <div style="border: 1px solid black; padding: 2px; display: inline-block;"> </div>				
2.L. NO. OF ANCILLARY STRUCTURES		2.M. RESOURCE TYPE <input checked="" type="checkbox"/> BUILDING <input type="checkbox"/> SITE <input type="checkbox"/> STRUCTURE <input type="checkbox"/> OBJECT		2.N. STORIES 1. <div style="border: 1px solid black; padding: 2px; display: inline-block;"> 1 </div> 2. <div style="border: 1px solid black; padding: 2px; display: inline-block;"> 2 </div> 3. <div style="border: 1px solid black; padding: 2px; display: inline-block;"> </div>
2.O. STRUCTURAL SYSTEMS 1. <div style="border: 1px solid black; padding: 2px; display: inline-block;"> BF</div> balloon frame		2.P. EXTERIOR WALL MATERIALS 1. <div style="border: 1px solid black; padding: 2px; display: inline-block;"> 30</div> brick		
2. <div style="border: 1px solid black; padding: 2px; display: inline-block;"> </div>		2.Q. OTHER MATERIALS 1. <div style="border: 1px solid black; padding: 2px; display: inline-block;"> 20</div> wood 3. <div style="border: 1px solid black; padding: 2px; display: inline-block;"> </div>		
2. <div style="border: 1px solid black; padding: 2px; display: inline-block;"> </div>		2. <div style="border: 1px solid black; padding: 2px; display: inline-block;"> 40</div> stone 4. <div style="border: 1px solid black; padding: 2px; display: inline-block;"> </div>		
2.R. ROOF SHAPES 1. <div style="border: 1px solid black; padding: 2px; display: inline-block;"> GB</div> gable		2.S. ROOF MATERIALS 1. <div style="border: 1px solid black; padding: 2px; display: inline-block;"> 62</div> terra-cotta		
2. <div style="border: 1px solid black; padding: 2px; display: inline-block;"> PR</div> parapet		2.T. ROOF FEATURES 1. <div style="border: 1px solid black; padding: 2px; display: inline-block;"> TW</div> tower 4. <div style="border: 1px solid black; padding: 2px; display: inline-block;"> </div>		
3. <div style="border: 1px solid black; padding: 2px; display: inline-block;"> </div>		2. <div style="border: 1px solid black; padding: 2px; display: inline-block;"> </div>		2.U. FOUNDATION MATERIALS 1. <div style="border: 1px solid black; padding: 2px; display: inline-block;"> </div>
3. <div style="border: 1px solid black; padding: 2px; display: inline-block;"> </div>		3. <div style="border: 1px solid black; padding: 2px; display: inline-block;"> </div>		2. <div style="border: 1px solid black; padding: 2px; display: inline-block;"> </div>
2.V. PORCHES 1. <div style="border: 1px solid black; padding: 2px; display: inline-block;"> </div> 2. <div style="border: 1px solid black; padding: 2px; display: inline-block;"> </div> 3. <div style="border: 1px solid black; padding: 2px; display: inline-block;"> </div>				2.W. PLAN <div style="border: 1px solid black; padding: 2px; display: inline-block;"> </div>
2.X. FURTHER DESCRIPTION <input checked="" type="checkbox"/> (SEE CONTINUATION SHEET)			2.Y. DESCRIPTION OF ENVIRONMENT AND OUTBUILDINGS <input type="checkbox"/> (SEE CONTINUATION SHEET)	
2.Z. SOURCES OF INFORMATION <input checked="" type="checkbox"/> (SEE CONTINUATION SHEET)		PREPARED BY Becker / Millstein		ORGANIZATION Architectural and Art Historical Research P.O. Box 22551, Kansas City, MO 64113
				DATE 8/93

MISSOURI HISTORIC BUILDING INVENTORY FORM - CONTINUATION SHEET

PAGE NO.

REFERENCE NUMBER	A. HISTORIC NAME	B. COUNTY	C. ADDRESS
	Christ Presbyterian Church	095	Independence and Wabash Avenues
<p>T. The Italian Institute and Central Chapel together with the Northeast Community Center formed the Christ Presbyterian Church. The later is joined to the 1949-50 building at the tower. The cornerstone ceremony for Christ Presbyterian Church was held on December 4, 1949. At that time, brickwork and stonework for the church was nearly complete. The building was completed in May, 1950 at a cost exceeding \$25,000.</p> <p>2X. The main elevation faces south. Additional features of this Neo-Romanesque building include a recessed arched portal with twisted, cast-stone surround, paneled, wooden double-door entry set in an arched surround with "Christ Presbyterian Church" carved into a tympanum above the doors. An oculus with art glass rests above the portal, below a cast-stone, blind arch arcade. Secondary elevations feature arched, art glass fenestration with cast-stone lug sills separated by brick piers, additional oculi and multipaned sash-type fenestration with cast-stone sills. A blind arch arcade is featured at the north elevation. The Northeast Community Center, featuring a double-door wooden entry flanked by Ionic columns and set in a gabled arch, is joined to the church by a three-story bell-tower. The fenestration of the Community Center is non-original double-hung, sash, metal with brick sills; fixed multipaned units with awning-type units set in blind arches. The Davis Education Building, a non-contributing building, lies to the west. A stone retaining wall with wrought-iron fence lines the property.</p> <p>2Z. <u>Kansas City Times</u>, Dec. 5, 1949, p. 12. <u>Kansas City Star</u>, May 20, 1950, p. 4. Cornerstone</p>			



ST. LOUIS EDUCATION
ST. LOUIS
A TRUST OF THE
ST. LOUIS POSTAL OFFICE

MISSOURI HISTORIC PROPERTY INVENTORY FORM

JA-AS-032-025

REFERENCE NUMBER 93JA 0337		A. HISTORIC NAME Oakley Methodist Episcopal Church					
B. COUNTY 095 Jackson		C. OTHER NAME(S) Oakley United Methodist Church					
D. ADDRESS 4600 Independence Blvd.				E. CITY Kansas City		F. VICINITY <input type="checkbox"/>	G. RESTRICTED
H. ACREAGE							
I. SECTION 35	J. TOWNSHIP 50N	K. RANGE 33W	L. SPANISH LAND GRANT	M. QUARTER SECTIONS	N. OWNERSHIP <input checked="" type="checkbox"/> PRIVATE <input type="checkbox"/> LOCAL <input type="checkbox"/> STATE <input type="checkbox"/> FEDERAL <input type="checkbox"/> MIXED		
O. AGENCY(S) 1.				2.			
P. UTM ZONE	EASTING	NORTHING	USGS QUADRANGLE			Q. AREA(S) OF SIGNIFICANCE/CONTEXT(S)	
1. <input type="text"/>	/ / / / /	/ / / / /				1. 030 Architecture	
2. <input type="text"/>	/ / / / /	/ / / / /				2. <input type="text"/>	
3. <input type="text"/>	/ / / / /	/ / / / /				3. <input type="text"/>	
4. <input type="text"/>	/ / / / /	/ / / / /				4. <input type="text"/>	
R. SIGNIFICANT PERSON(S) 1. Shepard and Farrar			T. SIGNIFICANCE				
2.							
3.							
S. SIGNIFICANT EVENT DATE(S) 1. 1902-03							
2.			<input checked="" type="checkbox"/> SEE CONTINUATION SHEET				

2.A. ARCHITECT/BUILDER/DESIGNER/ENGINEER					
1. Shepard and Farrar, archt.		2. Swenson Const. Co.		3.	
2.B. ARCHITECTURAL STYLE			2.C. VERNACULAR TYPE		
⁵⁴ 41 Gothic MIXED: ROMANESQUE/LATE GOTHIC REVIVAL			<div style="border: 1px solid black; width: 40px; height: 20px; margin: 0 auto;"></div>		
2.D. CONSTRUCTION DATE (CIRCA)		2.E. ALTERATION DATE			
1902-03		1. c.1960s 2. 3. 4. 5.			
2.F. RECONSTRUCTION DATE (CIRCA)		2.G. DATE MOVED	2.H. DESTRUCTION DATE	2.I. OWNER'S NAME & ADDRESS (IF DIFFERENT)	
2.J. HISTORIC FUNCTION					
1. <u>06</u> religion 2. 3. 4. 5.					
2.K. HISTORIC SUBFUNCTION					
1. <u>06A</u> church 2. 3. 4. 5.					
2.L. NO. OF ANCILLARY STRUCTURES		2.M. RESOURCE TYPE		2.N. STORIES	
		<input checked="" type="checkbox"/> BUILDING <input type="checkbox"/> SITE <input type="checkbox"/> STRUCTURE <input type="checkbox"/> OBJECT		1. <u>2</u> 2. <u>3</u> 3.	
2.O. STRUCTURAL SYSTEMS		2.P. EXTERIOR WALL MATERIALS		2.Q. OTHER MATERIALS	
1. <u>LS</u> load bearing stone		1. <u>40</u> stone		1. ^{40 stone} 71 glass 3.	
2.		2. <u>20</u> wood		2. <u>22</u> wood shingle 4.	
2.R. ROOF SHAPES		2.S. ROOF MATERIALS		2.T. ROOF FEATURES	
1. <u>FT</u> flat		1. <u>63</u> asphalt		1. 4.	
2. <u>GB</u> gable		2.		2.	
3.		3.		3.	
2.V. PORCHES				2.W. PLAN	
1. <u>OB</u> other bay 2. 3.				<u>IR</u> irregular	
2.X. FURTHER DESCRIPTION			2.Y. DESCRIPTION OF ENVIRONMENT AND OUTBUILDINGS		
<input type="checkbox"/> (SEE CONTINUATION SHEET)			<input type="checkbox"/> (SEE CONTINUATION SHEET)		
2.Z. SOURCES OF INFORMATION		PREPARED BY		ORGANIZATION	
<input checked="" type="checkbox"/> (SEE CONTINUATION SHEET)		Becker / Millstein		Architectural and Art Historical Research P.O. Box 22551, Kansas City, MO 64113	
				DATE	
				7/93	

REFERENCE NUMBER	A. HISTORIC NAME	B. COUNTY	C. ADDRESS
	Oakley Methodist Episcopal Church	095	4600 Independence Blvd.
<p>T. In the spring of 1900, funds for the Oakley United Methodist Church were raised. One of the first lots in the new addition developed by the Abington Land Company was purchased as a site. The plans for the church were designed in 1900 by local architects Shepard and Farrar. All native stone was used in the construction of the church from a quarry located in what is now Kessler Park. On August 31, 1902, the cornerstone was laid and on February 22, 1903 the church was dedicated. Total cost of the construction was \$33,000.00</p> <p>2X. The main elevation faces south. Additional features include two main entrances in the three story crenellated tower bay; one double wooden door (south) and a sliding patio door (west) set in cast stone pointed arch surrounds with transoms featuring art glass tracery. Tower bay also includes prominent buttressing and art glass fenestration set in lancet arches. A semi-hexagonal bay at the west facade of the 1902-03 structure features lancet style art glass windows, buttressing and crenelated roof line. Additional entry at the north bay of the west facade. The Chapel unit to the east features multiple tripartite art glass window units with wood surrounds and wide sills. Each bay unit is separated by prominent stone buttressing. Clerestory windows are paired, in multiples, and are lancet style art glass. Other features include modillions with lion heads at the first story eave, modillions at the second story and an entrance at the east entry of the south facade featuring a semi-hexagonal bay, multipaned art glass and a gabled porch entry with carved rafter tails and vergeboard. Prominent exterior stone chimney. A buff-brick addition was constructed to the north facade c. 1960s.</p> <p>2Z. WP#22037 <u>Kansas City Architect and Builder</u>, March 1902, p. 12. <u>Kansas City Star</u>, March 2, 1902.</p>			



MISSOURI HISTORIC PROPERTY INVENTORY FORM

JA-AS-032-076

REFERENCE NUMBER 93JA0331		A. HISTORIC NAME Independence Avenue Baptist Church							
B. COUNTY 095 Jackson		C. OTHER NAME(S)							
D. ADDRESS 522 Jackson Ave.				E. CITY Kansas City			F. VICINITY <input type="checkbox"/>	G. RESTRICTED	H. ACREAGE
I. SECTION 34	J. TOWNSHIP 50N	K. RANGE 33W	L. SPANISH LAND GRANT		M. QUARTER SECTIONS		N. OWNERSHIP <input checked="" type="checkbox"/> PRIVATE <input type="checkbox"/> LOCAL <input type="checkbox"/> STATE <input type="checkbox"/> FEDERAL <input type="checkbox"/> MIXED		
O. AGENCY(S) 1.					2.				
P. UTM ZONE	EASTING		NORTHING		USGS QUADRANGLE		Q. AREA(S) OF SIGNIFICANCE/CONTEXT(S)		
1. <input type="text"/>	/ / / / /		/ / / / /				1. 030 architecture		
2. <input type="text"/>	/ / / / /		/ / / / /				2. <input type="text"/>		
3. <input type="text"/>	/ / / / /		/ / / / /				3. <input type="text"/>		
4. <input type="text"/>	/ / / / /		/ / / / /				4. <input type="text"/>		
R. SIGNIFICANT PERSON(S) 1. 2. 3.				T. SIGNIFICANCE					
S. SIGNIFICANT EVENT DATE(S) 1. 1911-1912 2.									

☒ SEE CONTINUATION SHEET

2.A. ARCHITECT/BUILDER/DESIGNER/ENGINEER <i>Bracklein</i>				
1. Breacklein, J.G. (archt)		2. Jarman, Ernest (contractor)		3.
2.B. ARCHITECTURAL STYLE <i>52 (Neo-)Classical Revival</i>			2.C. VERNACULAR TYPE <i>75 Temple Front</i>	
2.D. CONSTRUCTION DATE (CIRCA) 1911-1912		2.E. ALTERATION DATE 1. 1966 2. 3. 4. 5.		
2.F. RECONSTRUCTION DATE (CIRCA)	2.G. DATE MOVED	2.H. DESTRUCTION DATE	2.I. OWNER'S NAME & ADDRESS (IF DIFFERENT)	
2.J. HISTORIC FUNCTION 1. <i>06</i> religion 2. 3. 4. 5.				
2.K. HISTORIC SUBFUNCTION 1. <i>06A</i> church 2. 3. 4. 5.				
2.L. NO. OF ANCILLARY STRUCTURES		2.M. RESOURCE TYPE <input checked="" type="checkbox"/> BUILDING <input type="checkbox"/> SITE <input type="checkbox"/> STRUCTURE <input type="checkbox"/> OBJECT		2.N. STORIES 1. <i>2</i> 2. 3.
2.O. STRUCTURAL SYSTEMS 1. <i>LB</i> load bearing brick		2.P. EXTERIOR WALL MATERIALS 1. <i>30</i> brick		2.Q. OTHER MATERIALS 1. <i>71</i> art glass 3.
2. <i>PF</i> platform frame		2. <i>40</i> stone		2. 4.
2.R. ROOF SHAPES 1. <i>GB</i> gable		2.S. ROOF MATERIALS 1. <i>63</i> asphalt		2.T. ROOF FEATURES 1. 4.
2. <i>PR</i> parapet		2. 3.		2.U. FOUNDATION MATERIALS 1. <i>40</i> stone
3. 3.		3. 3.		2. 3.
2.V. PORCHES 1. <i>PQ</i> portico 2. 3.				2.W. PLAN <i>RQ</i> rectangular
2.X. FURTHER DESCRIPTION <input checked="" type="checkbox"/> (SEE CONTINUATION SHEET)		2.Y. DESCRIPTION OF ENVIRONMENT AND OUTBUILDINGS <input type="checkbox"/> (SEE CONTINUATION SHEET)		
2.Z. SOURCES OF INFORMATION <input checked="" type="checkbox"/> (SEE CONTINUATION SHEET)		PREPARED BY Becker / Millstein		ORGANIZATION Architectural and Art Historical Research P.O. Box 22551, Kansas City, MO 64113
				DATE 10/93

MISSOURI HISTORIC BUILDING INVENTORY FORM - CONTINUATION SHEET

PAGE NO.

REFERENCE NUMBER	A. HISTORIC NAME	B. COUNTY	C. ADDRESS
	Independence Avenue Baptist Church	095	522 Jackson Ave.

- T. The Independence Avenue Baptist Church was designed by J.G. Breacklein, a Kansas City Architect. The cost of the building was approximately \$25,000.00. Excavation of the site began in November, 1911. The cornerstone was laid on August 11, 1912. Construction was completed that year. A non-contributing addition was constructed to the north side of the building in 1966.
- 2X. The main elevation faces east. Additional features include three symmetrically placed double-door entrances with wide stone lintels. Main facade is dominated by four colossal Doric columns which support a wide entablature and prominent pediment with oculus. Fenestration at main elevation is double-hung sash, multipaned artglass with cast stone lug sills, and at the first story, lintels. A single window has been partially boarded-up and also features louvered vents. Pediment rests in front of a gabled parapet with stone coping. North and south elevation fenestration (separated by brick and stone piers) is double-hung sash, multipaned art glass at the four end bays, while the center two bays feature prominent, long and narrow double-hung sash art glass units with arched art glass transoms. Brick arches with keystones and screwbacks crown these units. Exaggerated eaves, corbeling and cast stone belt coursing. Non-contributing brick addition connected to the north elevation by an enclosed walkway.
- 2Z. WP#47034 Oct. 26, 1911
BP# 10352
KC Times, June 7, 1943
Western Contractor, Sept. 27, 1911 p.20
Western Contractor, Nov. 15, 1911 p.22
Church Files

*Interiors: Auditorium plan, segmental seating, four
aisles, art glass.*

INDEPENDENCE AVE. BAPTIST CHURCH









5A-AS-032-077

☒ SEE CONTINUATION SHEET

2.A. ARCHITECT/BUILDER/DESIGNER/ENGINEER				
1. _____		2. _____		3. _____
2.B. ARCHITECTURAL STYLE S4 LATE 3-2 Gothic Revival			2.C. VERNACULAR TYPE []	
2.D. CONSTRUCTION DATE (CIRCA) 1903-1905		2.E. ALTERATION DATE 1. _____ 2. _____ 3. _____ 4. _____ 5. _____		
2.F. RECONSTRUCTION DATE (CIRCA)	2.G. DATE MOVED	2.H. DESTRUCTION DATE	2.I. OWNER'S NAME & ADDRESS (IF DIFFERENT)	
2.J. HISTORIC FUNCTION 1. [] 0 6 religion 2. [] [] [] 3. [] [] [] 4. [] [] [] 5. [] [] []				
2.K. HISTORIC SUBFUNCTION 1. [] 0 6 A church 2. [] [] [] 3. [] [] [] 4. [] [] [] 5. [] [] []				
2.L. NO. OF ANCILLARY STRUCTURES		2.M. RESOURCE TYPE <input checked="" type="checkbox"/> BUILDING <input type="checkbox"/> SITE <input type="checkbox"/> STRUCTURE <input type="checkbox"/> OBJECT		2.N. STORIES 1. <u>1</u> 2. _____ 3. _____
2.O. STRUCTURAL SYSTEMS 1. [] L S load bearing stone 2. [] [] []		2.P. EXTERIOR WALL MATERIALS 1. [] 4 0 stone 2. [] [] []		2.Q. OTHER MATERIALS 1. [] 4 0 stone 3. [] [] [] 2. [] [] [] 4. [] [] []
2.R. ROOF SHAPES 1. [] G B gable 2. [] I G P intersecting gable 3. [] [] []		2.S. ROOF MATERIALS 1. [] 6 3 asphalt 2. [] [] [] 3. [] [] []		2.T. ROOF FEATURES 1. [] [] [] 4. [] [] []
			2.U. FOUNDATION MATERIALS 1. [] 4 0 stone 2. [] [] []	
2.V. PORCHES 1. [] [] [] 2. [] [] [] 3. [] [] []				2.W. PLAN [] I R irregular
2.X. FURTHER DESCRIPTION <input checked="" type="checkbox"/> (SEE CONTINUATION SHEET)		2.Y. DESCRIPTION OF ENVIRONMENT AND OUTBUILDINGS <input type="checkbox"/> (SEE CONTINUATION SHEET)		
2.Z. SOURCES OF INFORMATION <input checked="" type="checkbox"/> (SEE CONTINUATION SHEET)		PREPARED BY Becker / Millstein	ORGANIZATION Architectural and Art Historical Research P.O. Box 22551, Kansas City, MO 64113	DATE 8/93

MISSOURI HISTORIC BUILDING INVENTORY FORM - CONTINUATION SHEET

PAGE NO.

REFERENCE NUMBER	A. HISTORIC NAME	B. COUNTY	C. ADDRESS
	St. John's Episcopal Church	095	517 South Kensington

T. Saint John's Episcopal Church began in 1890 as St. John's Mission. In 1902 the present lot was selected and an earlier chapel was moved to the lot that same year. Once the lot was paid for, the congregation made plans for building a stone church. The cornerstone was laid September 1903 and the first service was held the following year. The church was being built as money came in. Although free of debt, but not quite finished, it was consecrated in October 1905. A memorial window to Rt. Rev. Edward Robert Atwell was dedicated December 31, 1911. Part of the cost of the new organ was given by Andrew Carnegie and dedicated Dec. 12, 1912.

2X. The main facade faces west. Additional features of the church include: stone buttresses with stone amortizements; stone coping; stone cross acroterion; art glass windows with slanting stone sills and flat pointed arch lintels, the entrance, paired wooden doors is asymmetrically placed; entrance is recessed with stone voussoir surrounds. Stone tablet reads "St. John's Church AD 1903." The tablet is located below the windows on main facade

2Z. Kansas City Star, May 31, 1903.

Interior: longitudinal plan, center aisle, rectangular seating, stone walls, balcony added, oak pulpit lectern, reredos removed, wood trusses



WELCOMING ALL
TO
ST. ANNE'S
LUTHERAN
CHURCH
1000 S. 10TH
ST. ANNE, MO.
Phone 234-2345









MISSOURI HISTORIC PROPERTY INVENTORY FORM

JA-AS-032-078

REFERENCE NUMBER 93JA0282		A. HISTORIC NAME Kensington Avenue Baptist Church					
B. COUNTY 095 Jackson		C. OTHER NAME(S)					
D. ADDRESS 2400 Kensington Avenue				E. CITY Kansas City		F. VICINITY <input type="checkbox"/>	G. RESTRICTED <input type="checkbox"/>
H. ACREAGE		I. SECTION 11		J. TOWNSHIP 49N	K. RANGE 33W	L. SPANISH LAND GRANT	
M. QUARTER SECTIONS		N. OWNERSHIP <input checked="" type="checkbox"/> PRIVATE <input type="checkbox"/> LOCAL <input type="checkbox"/> STATE <input type="checkbox"/> FEDERAL <input type="checkbox"/> MIXED					
O. AGENCY(S) 1.				2.			
P. UTM ZONE	EASTING	NORTHING		USGS QUADRANGLE		Q. AREA(S) OF SIGNIFICANCE/CONTEXT(S)	
1. <input type="text"/>	/ / / / /	/ / / / /				1. 030 architecture	
2. <input type="text"/>	/ / / / /	/ / / / /				2. <input type="text"/>	
3. <input type="text"/>	/ / / / /	/ / / / /				3. <input type="text"/>	
4. <input type="text"/>	/ / / / /	/ / / / /				4. <input type="text"/>	
R. SIGNIFICANT PERSON(S)				T. SIGNIFICANCE			
1.							
2.							
3.							
S. SIGNIFICANT EVENT DATE(S)							
1. 1912-1913 1906 / 1913							
2. 1920s 1920							

☒ SEE CONTINUATION SHEET

MO 780-1257 (5-92)

MISSOURI DEPARTMENT OF NATURAL RESOURCES
HISTORIC PRESERVATION PROGRAMP.O. BOX 176
JEFFERSON CITY, MO 65102

E-19

2.A. ARCHITECT/BUILDER/DESIGNER/ENGINEER				
1. Parker, F. E., archt. (1912-1913)		2.		3.
2.B. ARCHITECTURAL STYLE			2.C. VERNACULAR TYPE	
⁵⁰ 5-4 Late Gothic Revival			⁷³ SIDE STEEPLE	
2.D. CONSTRUCTION DATE (CIRCA)		2.E. ALTERATION DATE		
^{1906/1913} 1912-1913		1. 1920	2. 1957	3. 4. 5.
2.F. RECONSTRUCTION DATE (CIRCA)		2.G. DATE MOVED	2.H. DESTRUCTION DATE	2.I. OWNER'S NAME & ADDRESS (IF DIFFERENT)
2.J. HISTORIC FUNCTION				
1. <input type="text"/> 0 <input type="text"/> 1 2. <input type="text"/> <input type="text"/> <input type="text"/> 3. <input type="text"/> <input type="text"/> <input type="text"/> 4. <input type="text"/> <input type="text"/> <input type="text"/> 5. <input type="text"/> <input type="text"/> <input type="text"/>				
2.K. HISTORIC SUBFUNCTION				
1. <input type="text"/> 0 <input type="text"/> 6 <input type="text"/> A 2. <input type="text"/> <input type="text"/> <input type="text"/> 3. <input type="text"/> <input type="text"/> <input type="text"/> 4. <input type="text"/> <input type="text"/> <input type="text"/> 5. <input type="text"/> <input type="text"/> <input type="text"/>				
2.L. NO. OF ANCILLARY STRUCTURES		2.M. RESOURCE TYPE		2.N. STORIES
		<input checked="" type="checkbox"/> BUILDING <input type="checkbox"/> SITE <input type="checkbox"/> STRUCTURE <input type="checkbox"/> OBJECT		1. <u>1</u> 2. <u>2</u> 3. <u> </u>
2.O. STRUCTURAL SYSTEMS		2.P. EXTERIOR WALL MATERIALS		2.Q. OTHER MATERIALS
1. <input type="text"/> <input type="text"/> L <input type="text"/> B load bearing brick		1. <input type="text"/> <input type="text"/> 3 <input type="text"/> 0 brick		1. <input type="text"/> <input type="text"/> 6 <input type="text"/> 5 concrete 3. <input type="text"/> <input type="text"/> <input type="text"/> <input type="text"/>
2. <input type="text"/> <input type="text"/> <input type="text"/> <input type="text"/>		2. <input type="text"/> <input type="text"/> 4 <input type="text"/> 0 stone		2. <input type="text"/> <input type="text"/> 7 <input type="text"/> 1 art glass 4. <input type="text"/> <input type="text"/> <input type="text"/> <input type="text"/>
2.R. ROOF SHAPES		2.S. ROOF MATERIALS		2.T. ROOF FEATURES
1. <input type="text"/> <input type="text"/> G <input type="text"/> B gable		1. <input type="text"/> <input type="text"/> 6 <input type="text"/> 3 asphalt		1. ⁷³ 7-4 tower 4. <input type="text"/> <input type="text"/> <input type="text"/> <input type="text"/>
2. <input type="text"/> <input type="text"/> P <input type="text"/> R parapet		2. <input type="text"/> <input type="text"/> <input type="text"/> <input type="text"/>		2.U. FOUNDATION MATERIALS
3. <input type="text"/> <input type="text"/> F <input type="text"/> T flat		3. <input type="text"/> <input type="text"/> <input type="text"/> <input type="text"/>		
2.V. PORCHES				2.W. PLAN
1. <input type="text"/> <input type="text"/> 1 <input type="text"/> 5 <input type="text"/> + stoop 2. <input type="text"/> <input type="text"/> <input type="text"/> <input type="text"/> 3. <input type="text"/> <input type="text"/> <input type="text"/> <input type="text"/>				<input type="text"/> <input type="text"/> 1 <input type="text"/> R Irregular
2.X. FURTHER DESCRIPTION		2.Y. DESCRIPTION OF ENVIRONMENT AND OUTBUILDINGS		
<input checked="" type="checkbox"/> (SEE CONTINUATION SHEET)		<input type="checkbox"/> (SEE CONTINUATION SHEET)		
2.Z. SOURCES OF INFORMATION		PREPARED BY	ORGANIZATION	DATE
<input checked="" type="checkbox"/> (SEE CONTINUATION SHEET)		Becker / Millstein	Architectural and Art Historical Research P.O. Box 22551, Kansas City, MO 64113	10/93

MISSOURI HISTORIC BUILDING INVENTORY FORM - CONTINUATION SHEET

PAGE NO.

REFERENCE NUMBER	A. HISTORIC NAME	B. COUNTY	C. ADDRESS
	Kensington Avenue Baptist Church	095	2400 Kensington Avenue
<p>T. According to church files, the foundation and basement were finished in 1906. In 1913, the auditorium to the church was completed at a cost of \$14,000. The architect was F. E. Parker. An annex to the church was built in 1920 (west elevation).</p> <p>2X. The main elevation faces east. Assymmetrically-placed double-door wooden entry with multipaned pointed arch windows, set in crenelated tower unit. Entry is crowned by triple, pointed arch art glass window units, and flanked by buttressing. Additonal fenestration is double-hung, sash-type art glass with tracery-styled panes; brick label hood molds and cast-stone lug sills. Buttressing divides bays. Additional gabled entry with tracery-styled transom, exposed rafter tails and carved brackets, south end, east elevation. North elevation features tripartite pointed arched art glass windows with central unit featueing tracery. Fenestration found at main elevation repeated at north and west facades. Second-story fenestration as well as basement level windows, has been boarded up. Additional entrances, north elevation. Church proper connected to a non-contributing (1957) brick building (4305 E. 24th) via a one bay unit at the west elevation.</p> <p>2Z. Building Permit #45480 (1956 addition). <u>Kansas City Star</u>, May 6, 1944. Church files <u>Western Contractor</u>, Aug. 21, 1912, p. 30. <u>City Directory</u> 1905-1913.</p>			



MISSOURI HISTORIC PROPERTY INVENTORY FORM

JA-AS-032-079

REFERENCE NUMBER		A. HISTORIC NAME Rockhill M. E. Church							
B. COUNTY 095 Jackson		C. OTHER NAME(S) St. John Missionary Baptist Church							
D. ADDRESS 5906 Kenwood Avenue				E. CITY Kansas City			F. VICINITY <input type="checkbox"/>	G. RESTRICTED	H. ACREAGE
I. SECTION 5	J. TOWNSHIP 48N	K. RANGE 33W	L. SPANISH LAND GRANT		M. QUARTER SECTIONS		N. OWNERSHIP <input checked="" type="checkbox"/> PRIVATE <input type="checkbox"/> LOCAL <input type="checkbox"/> STATE <input type="checkbox"/> FEDERAL <input type="checkbox"/> MIXED		
O. AGENCY(S) 1.					2.				
P. UTM ZONE	EASTING		NORTHING		USGS QUADRANGLE		Q. AREA(S) OF SIGNIFICANCE/CONTEXT(S)		
1. <input type="text"/>	/ / / / /		/ / / / /				1. 030 architecture		
2. <input type="text"/>	/ / / / /		/ / / / /				2. <input type="text"/>		
3. <input type="text"/>	/ / / / /		/ / / / /				3. <input type="text"/>		
4. <input type="text"/>	/ / / / /		/ / / / /				4. <input type="text"/>		
R. SIGNIFICANT PERSON(S)				T. SIGNIFICANCE					
1.									
2.									
3.									
S. SIGNIFICANT EVENT DATE(S)									
1. 1921									
2.				<input checked="" type="checkbox"/> SEE CONTINUATION SHEET					

2.A. ARCHITECT/BUILDER/DESIGNER/ENGINEER				
1.		2.		3.
2.B. ARCHITECTURAL STYLE 5-9 Tudor Revival <i>other elements</i>			2.C. VERNACULAR TYPE <i>79 other vernacular church</i>	
2.D. CONSTRUCTION DATE (CIRCA) 1921		2.E. ALTERATION DATE 1. 0000 2. 3. 4. 5.		
2.F. RECONSTRUCTION DATE (CIRCA)	2.G. DATE MOVED	2.H. DESTRUCTION DATE	2.I. OWNER'S NAME & ADDRESS (IF DIFFERENT)	
2.J. HISTORIC FUNCTION 1. <u>0</u> <u>6</u> religion 2. 3. 4. 5.				
2.K. HISTORIC SUBFUNCTION 1. <u>0</u> <u>6</u> <u>A</u> church 2. 3. 4. 5.				
2.L. NO. OF ANCILLARY STRUCTURES		2.M. RESOURCE TYPE <input checked="" type="checkbox"/> BUILDING <input type="checkbox"/> SITE <input type="checkbox"/> STRUCTURE <input type="checkbox"/> OBJECT		2.N. STORIES 1. <u>1</u> 2. 3.
2.O. STRUCTURAL SYSTEMS 1. <u>B</u> <u>F</u> balloon frame 2.		2.P. EXTERIOR WALL MATERIALS 1. <u>6</u> <u>1</u> stucco 2. <u>2</u> <u>0</u> wood		
2.R. ROOF SHAPES 1. <u>G</u> <u>B</u> gable 2. 3.		2.Q. OTHER MATERIALS 1. 3. 2. 4.		
2.S. ROOF MATERIALS 1. <u>6</u> <u>3</u> asphalt 2. 3.		2.T. ROOF FEATURES 1. 4. 2. 3.		
2.V. PORCHES 1. <u>S</u> <u>T</u> stoop 2. 3.		2.U. FOUNDATION MATERIALS 1. <u>4</u> <u>0</u> stone 2.		
2.X. FURTHER DESCRIPTION <input checked="" type="checkbox"/> (SEE CONTINUATION SHEET)		2.Y. DESCRIPTION OF ENVIRONMENT AND OUTBUILDINGS <input type="checkbox"/> (SEE CONTINUATION SHEET)		
2.Z. SOURCES OF INFORMATION <input checked="" type="checkbox"/> (SEE CONTINUATION SHEET)		PREPARED BY Becker / Millstein		ORGANIZATION Architectural and Art Historical Research P.O. Box 22551, Kansas City, MO 64113
				DATE 5/93

MISSOURI HISTORIC BUILDING INVENTORY FORM - CONTINUATION SHEET

PAGE NO.

REFERENCE NUMBER	A. HISTORIC NAME	B. COUNTY	C. ADDRESS
	Central Methodist Episcopal Church	095	5906 Kenwood Avenue
<p>T. This building was originally constructed for the Rockhill M. E. Church in 1921. The Central Methodist Episcopal Church, "Known as the Mother Church of Southern Methodism in Kansas City" moved from its location at 11th and Paseo into this "temporary structure" in 1933. At that time the Central Congregation merged with the Kenwood Methodist Church.</p> <p>2X. The main elevation faces north. Non-original double-door entrance flanked by piers at main gable end. Fenestration is double-hung, sash-type with wooden surrounds. Transoms have been filled-in, wide eaves, prominent knee bracing. Additional entry at east facade.</p> <p>2Z. <u>Kansas City Star</u>, May 9, 1933. <u>Kansas City Star</u>, Sept. 6, 1934. Water Permit No. 65829, 1921.</p>			



MISSOURI HISTORIC PROPERTY INVENTORY FORM

JA-AS-032-080

REFERENCE NUMBER 93JA0312		A. HISTORIC NAME Bethany Baptist Church						
B. COUNTY 095 Jackson		C. OTHER NAME(S) 5709 Scarritt Ave.						
D. ADDRESS 141 N. Lawndale			E. CITY Kansas City			F. VICINITY <input type="checkbox"/>	G. RESTRICTED	H. ACREAGE
I. SECTION 35	J. TOWNSHIP 50N	K. RANGE 33W	L. SPANISH LAND GRANT	M. QUARTER SECTIONS	N. OWNERSHIP <input checked="" type="checkbox"/> PRIVATE <input type="checkbox"/> LOCAL <input type="checkbox"/> STATE <input type="checkbox"/> FEDERAL <input type="checkbox"/> MIXED			
O. AGENCY(S) 1.					2.			
P. UTM ZONE 1. 11	EASTING / / / / /		NORTHING / / / / /		USGS QUADRANGLE		Q. AREA(S) OF SIGNIFICANCE/CONTEXT(S) 1. 030 architecture	
2. 11	/ / / / /		/ / / / /				2. 1111	
3. 11	/ / / / /		/ / / / /				3. 1111	
4. 11	/ / / / /		/ / / / /				4. 1111	
R. SIGNIFICANT PERSON(S) 1. 2. 3.			T. SIGNIFICANCE					
S. SIGNIFICANT EVENT DATE(S) 1. 1909								
2. 1932, 1936, 1950								
<input checked="" type="checkbox"/> SEE CONTINUATION SHEET								

MO 780-1257 (5-92)

MISSOURI DEPARTMENT OF NATURAL RESOURCES
HISTORIC PRESERVATION PROGRAMP.O. BOX 176
JEFFERSON CITY, MO 65102


NE-6

2.A. ARCHITECT/BUILDER/DESIGNER/ENGINEER				
1. Willis, Luther Orville, archt. 1932,'36,'56		2. Largen, L.S. (bldr.), 1950		3.
2.B. ARCHITECTURAL STYLE		2.C. VERNACULAR TYPE		
8 0 other		75 Temple front		
2.D. CONSTRUCTION DATE (CIRCA)		2.E. ALTERATION DATE		
1909,'32, '36,'56		1. 2. 3. 4. 5.		
2.F. RECONSTRUCTION DATE (CIRCA)	2.G. DATE MOVED	2.H. DESTRUCTION DATE	2.I. OWNER'S NAME & ADDRESS (IF DIFFERENT)	
2.J. HISTORIC FUNCTION				
1. 0 6 religion 2. 3. 4. 5.				
2.K. HISTORIC SUBFUNCTION				
1. 0 6 A church 2. 3. 4. 5.				
2.L. NO. OF ANCILLARY STRUCTURES		2.M. RESOURCE TYPE		2.N. STORIES
		<input checked="" type="checkbox"/> BUILDING <input type="checkbox"/> SITE <input type="checkbox"/> STRUCTURE <input type="checkbox"/> OBJECT		1. 2 2. 3.
2.O. STRUCTURAL SYSTEMS		2.P. EXTERIOR WALL MATERIALS		2.Q. OTHER MATERIALS
1. L S load bearing stone		1. 3 0 brick		1. 6 5 concrete 3.
2. L B load bearing brick		2. 4 0 stone		2. 4.
2.R. ROOF SHAPES		2.S. ROOF MATERIALS		2.T. ROOF FEATURES
1. F T flat		1. 6 3 asphalt		1. 4.
2.		2.		2.U. FOUNDATION MATERIALS
3.		3.		
2.V. PORCHES				2.W. PLAN
1. C B central bay 2. B recessed 1st story 3.				I R irregular
2.X. FURTHER DESCRIPTION		2.Y. DESCRIPTION OF ENVIRONMENT AND OUTBUILDINGS		
<input checked="" type="checkbox"/> (SEE CONTINUATION SHEET)		<input type="checkbox"/> (SEE CONTINUATION SHEET)		
2.Z. SOURCES OF INFORMATION		PREPARED BY	ORGANIZATION	DATE
<input checked="" type="checkbox"/> (SEE CONTINUATION SHEET)		Becker / Millstein	Architectural and Art Historical Research P.O. Box 22551, Kansas City, MO 64113	1/94

MISSOURI HISTORIC BUILDING INVENTORY FORM - CONTINUATION SHEET

PAGE NO.

REFERENCE NUMBER	A. HISTORIC NAME	B. COUNTY	C. ADDRESS
	Bethany Baptist Church	095	141 N. Lawndale
<p>T. The Bethany Baptist Church had several building campaigns at this location. The course stone section (rear) was constructed in 1909 and the cornerstone was laid Oct. 10, 1909. The C. E. Williamson Building (south) was constructed in two stages. The first story was constructed in 1932, while the top two floors were added in 1936. A new auditorium was constructed in 1950. The cornerstone was laid March 26, 1950. The design for the 1932, 1936 and 1950 section were prepared by Luther O. Willis, architect. The contractor for the 1950 portion was L. J. Lagen. The 1950 portion cost \$125,000 to construct.</p> <p>2X. Additional features include recessed five bay wide, central bay porch; concrete square columns, cut stone banding, contrasting brick banding; cut stone stepped parapet, tablet reads "Bethany Baptist Church"; fenestration on 1950 portion art glass two vertical light over hopper window; checkerwork spandrels; crenellated stone tower-original portion, fenestration on south portion are paired sash-type windows with brick surrounds, paired door entrance placed in rounded arch brick surround.</p> <p>2Z. <u>Mid-West Contractor</u>, Aug. 18, 1931, p. 16. Plans, Western Historical Manuscript Collection, University of MO, KC. <u>Kansas City Times</u>, June 24, 1950. <u>Kansas City Star</u>, Aug. 30, 1931. Interview with Sue Scott, church secretary, Feb. 16, 1994. <u>Kansas City Times</u>, Nov. 18, 1910.</p>			



MISSOURI HISTORIC PROPERTY INVENTORY FORM

JA-AS-032-081

REFERENCE NUMBER 93JA 0266		A. HISTORIC NAME B'nai Jehudah Temple						
B. COUNTY 095 Jackson		C. OTHER NAME(S) Linwood Multi-Purpose Center						
D. ADDRESS 1511 East Linwood				E. CITY Kansas City		F. VICINITY <input type="checkbox"/>	G. RESTRICTED	H. ACREAGE
I. SECTION	J. TOWNSHIP 49N	K. RANGE 33W	L. SPANISH LAND GRANT	M. QUARTER SECTIONS	N. OWNERSHIP <input checked="" type="checkbox"/> PRIVATE <input type="checkbox"/> LOCAL <input type="checkbox"/> STATE <input type="checkbox"/> FEDERAL <input type="checkbox"/> MIXED			
O. AGENCY(S) 1.				2.				
P. UTM ZONE	EASTING	NORTHING	USGS QUADRANGLE			Q. AREA(S) OF SIGNIFICANCE/CONTEXT(S)		
1. <input type="text"/>	/ / / / /	/ / / / /				1. 030 architecture		
2. <input type="text"/>	/ / / / /	/ / / / /				2. 260 religion		
3. <input type="text"/>	/ / / / /	/ / / / /				3. <input type="text"/>		
4. <input type="text"/>	/ / / / /	/ / / / /				4. <input type="text"/>		
R. SIGNIFICANT PERSON(S)			T. SIGNIFICANCE					
1. Howe, Hoyt and Cutler								
2. Greenebaum, Hardy & Schumacher								
3.								
S. SIGNIFICANT EVENT DATE(S)								
1. 1907-1908								
2. 1920			<input checked="" type="checkbox"/> SEE CONTINUATION SHEET					

2.A. ARCHITECT/BUILDER/DESIGNER/ENGINEER					
1. Howe, Hoit, Cutler, archt.		2. (1920)		3. LaFarge, John	
2.B. ARCHITECTURAL STYLE			2.C. VERNACULAR TYPE		
52 3-1 Classic Greek Revival			7.5 temple front		
2.D. CONSTRUCTION DATE (CIRCA)		2.E. ALTERATION DATE			
1907-1908		1. 1920 2. 3. 4. 5.			
2.F. RECONSTRUCTION DATE (CIRCA)		2.G. DATE MOVED	2.H. DESTRUCTION DATE	2.I. OWNER'S NAME & ADDRESS (IF DIFFERENT)	
				City of Kansas City, Missouri	
2.J. HISTORIC FUNCTION					
1. 06 religion 2. 3. 4. 5.					
2.K. HISTORIC SUBFUNCTION					
1. 06A church 2. 3. 4. 5.					
2.L. NO. OF ANCILLARY STRUCTURES		2.M. RESOURCE TYPE		2.N. STORIES	
		<input checked="" type="checkbox"/> BUILDING <input type="checkbox"/> SITE <input type="checkbox"/> STRUCTURE <input type="checkbox"/> OBJECT		1. 2 2. 2 3.	
2.O. STRUCTURAL SYSTEMS		2.P. EXTERIOR WALL MATERIALS		2.Q. OTHER MATERIALS	
1. RC reinforced concrete		1. 40 stone		1. 50 metal 3.	
2.		2. cast-stone		2. 110 stone 4.	
2.R. ROOF SHAPES		2.S. ROOF MATERIALS		2.T. ROOF FEATURES	
1. GB gable		1.		1. 4.	
2.		2.		2.	
3.		3.		3.	
2.V. PORCHES				2.W. PLAN	
1. PD Portico 2. 3.				IR Irregular	
2.X. FURTHER DESCRIPTION			2.Y. DESCRIPTION OF ENVIRONMENT AND OUTBUILDINGS		
<input checked="" type="checkbox"/> (SEE CONTINUATION SHEET)			<input checked="" type="checkbox"/> (SEE CONTINUATION SHEET)		
2.Z. SOURCES OF INFORMATION		PREPARED BY		ORGANIZATION	
<input checked="" type="checkbox"/> (SEE CONTINUATION SHEET)		Becker / Millstein		Architectural and Art Historical Research P.O. Box 22551, Kansas City, MO 64113	
				DATE	
				5/93	

REFERENCE NUMBER	A. HISTORIC NAME	B. COUNTY	C. ADDRESS
	B'nai Jehudah Temple	095	1511 East Linwood
<p>T. The congregation of B'nai Jehudah was originally organized in 1870. Two locations served as temples before this structure was built. The cornerstone of this structure was laid in October, 1907, and the construction was completed in September 1908. It remained the only Reform Congregation in Kansas City and the largest Reform group in the Middle West. An annex to the structure (south end) designed by Greenebaum, Hardy and Schumacher, was constructed in 1920.</p> <p>2X. The main elevation faces north. Additonal features of this massive temple include six colossal fluted Doric columns resting on cast-stone plinths. A wide, unadorned pediment with multiple acroterions rests above a wide entablature. Flve non-original metal double-door entrances with glass transoms are set in cast-stone denticulated entablatures with ancons resting below pediments. Colossal pilasters separate the entrances. Fenestration is sliding-type, metal multipaned units (non-original) set in cast-stone surrounds with ancons. Secondary elevations feature non-original metal window units separated by colossal pilasters and decorative spandrels. A secondary entry is located at the southwest corner and features a wide denticulated entablature resting on classically-inspired piers. The rear addition features double-hung, sash-type and sliding fenestration with an ornately decorated entry at the west elevation featuring motifs incorporated in the original structure. A prominent water table is also featured.</p> <p>Stained glass windows were designed by John La Farge to typify the ten periods of Jewish history.</p> <p>2Z. <u>K C Times</u>, June 6, 1908. <u>Kansas City Star</u>, Feb. 5, 1949. Files, Landmarks Commission <u>W.C.</u>, January 16, 1907, p. 5.</p>			

LINWOOD MULTI-PURPOSE CENTER



JA-AS-032-082

☒ SEE CONTINUATION SHEET

2.A. ARCHITECT/BUILDER/DESIGNER/ENGINEER				
1. Deer, F., Builder (1918)		2. Stonebraker, Hal, archt. (1935)		3.
2.B. ARCHITECTURAL STYLE		2.C. VERNACULAR TYPE		
89 other		80 other vernacular		
2.D. CONSTRUCTION DATE (CIRCA)		2.E. ALTERATION DATE		
1918		1. 1935 2. 3. 4. 5.		
2.F. RECONSTRUCTION DATE (CIRCA)	2.G. DATE MOVED	2.H. DESTRUCTION DATE	2.I. OWNER'S NAME & ADDRESS (IF DIFFERENT)	
2.J. HISTORIC FUNCTION				
1. 06 religion 2. 3. 4. 5.				
2.K. HISTORIC SUBFUNCTION				
1. 06A temple 2. 3. 4. 5.				
2.L. NO. OF ANCILLARY STRUCTURES		2.M. RESOURCE TYPE		2.N. STORIES
		<input checked="" type="checkbox"/> BUILDING <input type="checkbox"/> SITE <input type="checkbox"/> STRUCTURE <input type="checkbox"/> OBJECT		1. 2 2. / 3.
2.O. STRUCTURAL SYSTEMS		2.P. EXTERIOR WALL MATERIALS		2.Q. OTHER MATERIALS
1. LS load bearing stone		1. 30 brick		1. 65 concrete 3.
2.		2. cast stone		2. 20 wood 4.
2.R. ROOF SHAPES		2.S. ROOF MATERIALS		2.T. ROOF FEATURES
1. GB gable		1.		1. 4.
2.		2.		2.U. FOUNDATION MATERIALS
3. ST stoop		3.		1. 30 brick
2.V. PORCHES		2.W. PLAN		2.
1. 2. 3.		RC rectangular		
2.X. FURTHER DESCRIPTION		2.Y. DESCRIPTION OF ENVIRONMENT AND OUTBUILDINGS		
<input checked="" type="checkbox"/> (SEE CONTINUATION SHEET)		<input checked="" type="checkbox"/> (SEE CONTINUATION SHEET)		
2.Z. SOURCES OF INFORMATION		PREPARED BY	ORGANIZATION	DATE
<input checked="" type="checkbox"/> (SEE CONTINUATION SHEET)		Becker / Millstein	Architectural and Art Historical Research P.O. Box 22551, Kansas City, MO 64113	5/93

REFERENCE NUMBER	A. HISTORIC NAME	B. COUNTY	C. ADDRESS
	Beth Shalom/Beth Hamidrosh Hagodol Synagogue	095	1701 E. Linwood

- T. In 1924, the building at 1701 E. Linwood occupied by Beth Shalom Congregation was purchased by the congregation of Beth Hamidrosh Hagodol. In 1935, the existing structure was remodeled for the congregation by Hal Stonebraker. In 1969, the Cain-Grant A.M.E. Church purchased the building.
- 2X. The main facade faces north. Additional features include a non-original wood double-door entry with decorative polychromatic cast-stone surround with a Star of David placed on a keystone. A cast stone tablet placed above paired double-hung windows features a Hebrew inscription of the name of the congregation. Fenestration is multipaned, double-hung, sash-type with brick label molds and sills. Two prominent oculi with art glass flank the main entry. Multiple piers with the Star of David separate the bays of the building. A secondary entry (possibly non-original configuration) located at the west elevation. A one-story addition to the rear features colored glass fenestration and cast-stone sills and lintels.
- 2Z. Building Permit #64397, 6-21-18
Cornerstone "5695"
Water Permit No. 10908
The Kansas City Jewish Cronicle, April 2, 1976, p. 25.
W. C., May 22, 1935, p. 11.
City Directory, 1919.



MISSOURI HISTORIC PROPERTY INVENTORY FORM

JA-AS-032-083

REFERENCE NUMBER 93JA 0285		A. HISTORIC NAME Linwood United Presbyterian Church					
B. COUNTY 095 Jackson		C. OTHER NAME(S) vacant					
D. ADDRESS 1801 East Linwood Blvd.				E. CITY Kansas City		F. VICINITY <input type="checkbox"/>	G. RESTRICTED
H. ACREAGE							
I. SECTION 16	J. TOWNSHIP 49N	K. RANGE 33W	L. SPANISH LAND GRANT	M. QUARTER SECTIONS	N. OWNERSHIP <input checked="" type="checkbox"/> PRIVATE <input type="checkbox"/> LOCAL <input type="checkbox"/> STATE <input type="checkbox"/> FEDERAL <input type="checkbox"/> MIXED		
O. AGENCY(S) 1.				2.			
P. UTM ZONE	EASTING	NORTHING	USGS QUADRANGLE		Q. AREA(S) OF SIGNIFICANCE/CONTEXT(S)		
1. <input type="text"/>	/ / / / /	/ / / / /			1. 030 architecture		
2. <input type="text"/>	/ / / / /	/ / / / /			2. <input type="text"/>		
3. <input type="text"/>	/ / / / /	/ / / / /			3. <input type="text"/>		
4. <input type="text"/>	/ / / / /	/ / / / /			4. <input type="text"/>		
R. SIGNIFICANT PERSON(S)			T. SIGNIFICANCE				
1. Smith & Rea			Although vacant and "moth-balled," this church is a good example of the late Gothic Revival style in Kansas City.				
2. Greenbaum, Hardy & Schumaker							
3.							
S. SIGNIFICANT EVENT DATE(S)							
1. 1904 : 1909							
2. 1923, 1931							
			<input checked="" type="checkbox"/> SEE CONTINUATION SHEET				

MO 780-1257 (5-92)

MISSOURI DEPARTMENT OF NATURAL RESOURCES
HISTORIC PRESERVATION PROGRAMP.O. BOX 176
JEFFERSON CITY, MO 65102

E-22

2.A. ARCHITECT/BUILDER/DESIGNER/ENGINEER				
1. Smith & Rea, archt. (1909)		2. Greenbaum, Hardy & Schumaker, archt. ^{ch}		3. Goodlancer, Geo, bldr. (1909)
2.B. ARCHITECTURAL STYLE			2.C. VERNACULAR TYPE	
5 4 Late Gothic Revival			7 3 side	
2.D. CONSTRUCTION DATE (CIRCA)		2.E. ALTERATION DATE		
1904, 1909, 1922-1925		1. 1948 2. 1950 3. 4. 5.		
2.F. RECONSTRUCTION DATE (CIRCA)	2.G. DATE MOVED	2.H. DESTRUCTION DATE	2.I. OWNER'S NAME & ADDRESS (IF DIFFERENT)	
2.J. HISTORIC FUNCTION				
1. 0 6 religion 2. 3. 4. 5.				
2.K. HISTORIC SUBFUNCTION				
1. 0 6 A church 2. 3. 4. 5.				
2.L. NO. OF ANCILLARY STRUCTURES		2.M. RESOURCE TYPE		2.N. STORIES
		<input checked="" type="checkbox"/> BUILDING <input type="checkbox"/> SITE <input type="checkbox"/> STRUCTURE <input type="checkbox"/> OBJECT		1. 2 2. 3.
2.O. STRUCTURAL SYSTEMS		2.P. EXTERIOR WALL MATERIALS		2.Q. OTHER MATERIALS
1. L B load bearing brick		1. 3 0 brick		1. 4 0 stone 3. 4.
2. 3.		2. 4 0 stone		2. 3. 4.
2.R. ROOF SHAPES		2.S. ROOF MATERIALS		2.T. ROOF FEATURES
1. G B gable		1. 6 2 terra cotta		1. T W tower 4. 5.
2. F T flat		2. 6 3 asphalt		2. B L belfry 3. 4.
3. 4.		3. 4.		3. 4.
2.V. PORCHES				2.W. PLAN
1. 2. 3.				I R irregular
2.X. FURTHER DESCRIPTION			2.Y. DESCRIPTION OF ENVIRONMENT AND OUTBUILDINGS	
<input checked="" type="checkbox"/> (SEE CONTINUATION SHEET)			<input type="checkbox"/> (SEE CONTINUATION SHEET)	
2.Z. SOURCES OF INFORMATION		PREPARED BY		ORGANIZATION
<input checked="" type="checkbox"/> (SEE CONTINUATION SHEET)		Becker / Millstein		Architectural and Art Historical Research P.O. Box 22551, Kansas City, MO 64113
DATE				5/93

REFERENCE NUMBER	A. HISTORIC NAME Linwood United Presbyterian Church	B. COUNTY 095	C. ADDRESS 1801 E. Linwood
------------------	---	------------------	-------------------------------

T. This church encompasses one whole block on Linwood Boulevard. The first section was begun in 1904, and in 1909 a larger sanctuary and Sunday School rooms were added. A new sanctuary was begun in 1922 and completed in 1923. A four story building, facing Michigan and to the south of the church was built in 1931 as the Linwood Home for Convalescent and Employed Women. In 1948 the sanctuary was divided into two floors and in 1950 a memorial chapel was added.

2X. The church has been "moth-balled." All openings have been covered with plywood. Additional features include cut stone quoin window surrounds, buttress with cut stone trim, tower with belfry--northeast tower includes entrance, cut stone finials and crocket motif west end--openings have cut stone drip molds, squat tower (east end) with cut stone trim and finials. Main sanctuary cut stone crenelated coping; small stone rectangular panels with motif open book and shield motif near roof line

2Z. Kansas City Star, September 30, 1950, p.6
Kansas City Star, November 66, 1904, p. 12
Kansas City Star, August 28, 1909, p.5
Kansas City Star, March 1, 1908, p. 3A
Kansas City Star, September 24, 1922, p. 150
Plans, Western Historical Manuscript Collection, UMKC



MISSOURI HISTORIC PROPERTY INVENTORY FORM

JA-AS-032-084

REFERENCE NUMBER 93JA 0284		A. HISTORIC NAME Linwood First Baptist Church						
B. COUNTY 095 Jackson		C. OTHER NAME(S) Metropolitan Missionary Baptist Church						
D. ADDRESS 2310 E. Linwood Blvd.				E. CITY Kansas City		F. VICINITY <input type="checkbox"/>	G. RESTRICTED	H. ACREAGE
I. SECTION 16	J. TOWNSHIP 49N	K. RANGE 33W	L. SPANISH LAND GRANT	M. QUARTER SECTIONS	N. OWNERSHIP <input checked="" type="checkbox"/> PRIVATE <input type="checkbox"/> LOCAL <input type="checkbox"/> STATE <input type="checkbox"/> FEDERAL <input type="checkbox"/> MIXED			
O. AGENCY(S) 1.				2.				
P. UTM ZONE	EASTING	NORTHING		USGS QUADRANGLE		Q. AREA(S) OF SIGNIFICANCE/CONTEXT(S)		
1. <input type="text"/>	/ / / / /	/ / / / /				1. 030 architecture		
2. <input type="text"/>	/ / / / /	/ / / / /				2. <input type="text"/>		
3. <input type="text"/>	/ / / / /	/ / / / /				3. <input type="text"/>		
4. <input type="text"/>	/ / / / /	/ / / / /				4. <input type="text"/>		
R. SIGNIFICANT PERSON(S)			T. SIGNIFICANCE					
1. Shepard & Farrar, (1909)								
2. Felt, J. H. (1925)								
3.								
S. SIGNIFICANT EVENT DATE(S)								
1. 1909, 1925								
2. 1953								
			<input checked="" type="checkbox"/> SEE CONTINUATION SHEET					

MO 780-1257 (5-92)

MISSOURI DEPARTMENT OF NATURAL RESOURCES
HISTORIC PRESERVATION PROGRAMP.O. BOX 176
JEFFERSON CITY, MO 65102

E-21

2.A. ARCHITECT/BUILDER/DESIGNER/ENGINEER				
1. Shepard and Farrar, archt. (1909)		2. Felt, J. H., archt. (1925)		3.
2.B. ARCHITECTURAL STYLE			2.C. VERNACULAR TYPE	
5 4 Late Gothic Revival			[][]	
2.D. CONSTRUCTION DATE (CIRCA)		2.E. ALTERATION DATE		
1909, 1925		1. 1953 2. 3. 4. 5.		
2.F. RECONSTRUCTION DATE (CIRCA)	2.G. DATE MOVED	2.H. DESTRUCTION DATE	2.I. OWNER'S NAME & ADDRESS (IF DIFFERENT)	
2.J. HISTORIC FUNCTION				
1. [][] 0 6 religion 2. [][] 0 6 0 school 3. [][][] 4. [][][] 5. [][][]				
2.K. HISTORIC SUBFUNCTION				
1. [][] 0 6 A church 2. [][][] 3. [][][] 4. [][][] 5. [][][]				
2.L. NO. OF ANCILLARY STRUCTURES		2.M. RESOURCE TYPE		2.N. STORIES
		<input checked="" type="checkbox"/> BUILDING <input type="checkbox"/> SITE <input type="checkbox"/> STRUCTURE <input type="checkbox"/> OBJECT		1. 3 2. 3. 4.
2.O. STRUCTURAL SYSTEMS		2.P. EXTERIOR WALL MATERIALS		2.Q. OTHER MATERIALS
1. [][] L S load bearing stone		1. [][] 4 3 limestone		1. [][] 6 5 concrete 3. [][][]
2. [][][]		2. [][] 4 0 stone →		2. [][][] 4. [][][]
2.R. ROOF SHAPES		2.S. ROOF MATERIALS		2.T. ROOF FEATURES
1. [][] C M complex		1. [][] 6 2 terra cotta		1. [][] T W tower 4. [][][]
2. [][] P Q		2. [][] 6 3 asphalt		2.U. FOUNDATION MATERIALS
3. [][][]		3. [][][]		
2.V. PORCHES				2.W. PLAN
1. [][][] 2. [][][] 3. [][][]				[][] I R irregular
2.X. FURTHER DESCRIPTION			2.Y. DESCRIPTION OF ENVIRONMENT AND OUTBUILDINGS	
<input checked="" type="checkbox"/> (SEE CONTINUATION SHEET)			<input type="checkbox"/> (SEE CONTINUATION SHEET)	
2.Z. SOURCES OF INFORMATION		PREPARED BY	ORGANIZATION	DATE
<input checked="" type="checkbox"/> (SEE CONTINUATION SHEET)		Becker / Millstein	Architectural and Art Historical Research P.O. Box 22551, Kansas City, MO 64113	5/93

REFERENCE NUMBER	A. HISTORIC NAME	B. COUNTY	C. ADDRESS
	Linwood First Baptist Church	095	2310 E. Linwood Blvd.

- T. The property for this church was purchased in 1907 for \$10,000. The church cost \$107,000 to construct and was dedicated in 1909. It had a seating capacity of 726 in the auditorium. Adjoining the church building is a Sunday School room, pastor's study, and social room, gymnasium occupying a space of eighty feet. In 1925 the church was enlarged to the east an \$100,000 auditorium was built around the 1909 section. The new addition is three stories high and included classrooms. The cornerstone was laid in 1925 for this section. In 1920 this church had the largest Men's Bible Club in the city. The cornerstone for the early section was laid April 19, 1908 and dedicated April 18, 1909. The 1925 section was dedicated March 7, 1926.

The church became Metropolitan Missionary Church c. 1986.

- 2X. The main elevation faces south. Additional features of the church include: crenelated forty foot square tower; projecting entryway with three portals; cornerstone at southeast corner reads "First Baptist Church 1855-1925"; art glass windows with tracery and trefoil design; cut stone coursing; windows in pointed arches with cut stone pointed arch drip molds; cut stone coping, paired niches in gable; window in east addition (1953) in-filled with industrial glass and cement blocks.

- 2Z. Plans, Western Historical Manuscript Collection, UMKC (1925)

Kansas City Times, January 31, 1908

Kansas City Times, April 19, 1909

Kansas City Star, May 29, 1919

Kansas City Times, September 7, 1925

Kansas City Times, April 9, 1909, p. 8

Kansas City Times, April 22, 1909, p. 3

Western Contractor, Mar. 11, 1925, p.6

Interior: auditorium plan, segmental seating, five aisles, horseshoe shape gallery, raised platform - choir with baptismal font behind vaulting, art glass







COMMENT

"I have been thinking of you often
in both your life and death."









MISSOURI HISTORIC PROPERTY INVENTORY FORM

JA-AS-032-025

REFERENCE NUMBER 93JA 0271		A. HISTORIC NAME Central Christian Church						
B. COUNTY 095 Jackson		C. OTHER NAME(S) Central Christian Church						
D. ADDRESS 3801 East Linwood Blvd.				E. CITY Kansas City		F. VICINITY <input type="checkbox"/>	G. RESTRICTED	H. ACREAGE
I. SECTION 15	J. TOWNSHIP 49N	K. RANGE 33W	L. SPANISH LAND GRANT	M. QUARTER SECTIONS	N. OWNERSHIP <input checked="" type="checkbox"/> PRIVATE <input type="checkbox"/> LOCAL <input type="checkbox"/> STATE <input type="checkbox"/> FEDERAL <input type="checkbox"/> MIXED			
O. AGENCY(S) 1.				2.				
P. UTM ZONE	EASTING	NORTHING		USGS QUADRANGLE		Q. AREA(S) OF SIGNIFICANCE/CONTEXT(S)		
1. <input type="text"/>	/ / / / /	/ / / / /				1. 030 architecture		
2. <input type="text"/>	/ / / / /	/ / / / /				2. <input type="text"/>		
3. <input type="text"/>	/ / / / /	/ / / / /				3. <input type="text"/>		
4. <input type="text"/>	/ / / / /	/ / / / /				4. <input type="text"/>		
R. SIGNIFICANT PERSON(S)			T. SIGNIFICANCE					
1. Walker, Robin A.								
2.								
3.								
S. SIGNIFICANT EVENT DATE(S)								
1. 1946								
2. ² 1953-53			<input checked="" type="checkbox"/> SEE CONTINUATION SHEET					

2.A. ARCHITECT/BUILDER/DESIGNER/ENGINEER				
1. Walker, Robin A., archt.		2.		3.
2.B. ARCHITECTURAL STYLE 54 LATE GOTHIC REVIVAL 8-0 other (Neo-Gothic detailing)		2.C. VERNACULAR TYPE 7 3 side steeple		
2.D. CONSTRUCTION DATE (CIRCA) 1946		2.E. ALTERATION DATE 1. 1952-53 2. 3. 4. 5.		
2.F. RECONSTRUCTION DATE (CIRCA)	2.G. DATE MOVED	2.H. DESTRUCTION DATE	2.I. OWNER'S NAME & ADDRESS (IF DIFFERENT)	
2.J. HISTORIC FUNCTION 1. 0 6 religion 2. 3. 4. 5.				
2.K. HISTORIC SUBFUNCTION 1. 0 6 A church 2. 3. 4. 5.				
2.L. NO. OF ANCILLARY STRUCTURES		2.M. RESOURCE TYPE <input checked="" type="checkbox"/> BUILDING <input type="checkbox"/> SITE <input type="checkbox"/> STRUCTURE <input type="checkbox"/> OBJECT		2.N. STORIES 1. 1 2. 3.
2.O. STRUCTURAL SYSTEMS 1. L S load bearing stone 2. 2.		2.P. EXTERIOR WALL MATERIALS 1. 4 3 limestone 2. 4 1 granite		
		2.Q. OTHER MATERIALS 1. 3. 2. 4.		
2.R. ROOF SHAPES 1. I G intersecting gable 2. 3.		2.S. ROOF MATERIALS 1. 6 4 asbestos 2. 3.		
		2.T. ROOF FEATURES 1. T W tower 4. 2. S T steeple 3. 2.U. FOUNDATION MATERIALS 1. 4 0 stone 2.		
2.V. PORCHES 1. 2. 3.				2.W. PLAN C R cross
2.X. FURTHER DESCRIPTION <input checked="" type="checkbox"/> (SEE CONTINUATION SHEET)		2.Y. DESCRIPTION OF ENVIRONMENT AND OUTBUILDINGS <input type="checkbox"/> (SEE CONTINUATION SHEET)		
2.Z. SOURCES OF INFORMATION <input checked="" type="checkbox"/> (SEE CONTINUATION SHEET)		PREPARED BY Becker / Millstein		ORGANIZATION Architectural and Art Historical Research P.O. Box 22551, Kansas City, MO 64113
				DATE 5/93

MISSOURI HISTORIC BUILDING INVENTORY FORM - CONTINUATION SHEET

PAGE NO.

REFERENCE NUMBER	A. HISTORIC NAME	B. COUNTY	C. ADDRESS
	Central Christian Church	095	3801 Linwood Blvd.
<p>T. The ground breaking for this church took place October 14, 1945. The building was constructed at a cost of \$70,000. The auditorium has a seating capacity for 400. The basement was designed to house space for diners, Boy Scout meetings and educational classrooms. The cornerstone was laid April 8, 1946 and the church dedicated June 8, 1947. A parsonage at 3200 Mersington was built in 1951 and an educational unit to the east of the church was constructed in 1952-1953.</p> <p>2X. Additional features of this side steeple church with Gothic elements include; side crenelated tower with steeple; entrance, paired aluminum frame glass doors with stained glass tympanum is framed within a cut stone pointed arch and surround; stained glass windows, upper section, within cut stone pointed arch and quoin surrounds; lower section of windows multi-pane, bell cot, steep gable roof; squat buttresses with stone trim.</p> <p>2Z. <u>Kansas City Star</u>, Oct. 14, 1945, p. 5D. <u>Kansas City Times</u>, April 18, 1946, p. 4. Plans, Western Historical Manuscript Collection; UMKC WP #6880</p>			



MISSOURI HISTORIC PROPERTY INVENTORY FORM

JA-AS-032-086

REFERENCE NUMBER 93JA0295		A. HISTORIC NAME St. Peter's Evangelical Church <i>of Church</i>							
B. COUNTY 0915 Jackson		C. OTHER NAME(S) St. Peter's Evangelical Reformed Church / Jamison Temple Christian Methodist Episcopal <i>Church</i>							
D. ADDRESS 3115 East Linwood Blvd.				E. CITY Kansas City			F. VICINITY <input type="checkbox"/>	G. RESTRICTED	H. ACREAGE
I. SECTION 15	J. TOWNSHIP 49N	K. RANGE 33W	L. SPANISH LAND GRANT		M. QUARTER SECTIONS		N. OWNERSHIP <input checked="" type="checkbox"/> PRIVATE <input type="checkbox"/> LOCAL <input type="checkbox"/> STATE <input type="checkbox"/> FEDERAL <input type="checkbox"/> MIXED		
O. AGENCY(S) 1.					2.				
P. UTM ZONE	EASTING		NORTHING		USGS QUADRANGLE		Q. AREA(S) OF SIGNIFICANCE/CONTEXT(S)		
1. <input type="text"/>	/ / / / /		/ / / / /				1. 260 architecture		
2. <input type="text"/>	/ / / / /		/ / / / /				2. 130 ethnic heritage		
3. <input type="text"/>	/ / / / /		/ / / / /				3. <input type="text"/>		
4. <input type="text"/>	/ / / / /		/ / / / /				4. <input type="text"/>		
R. SIGNIFICANT PERSON(S)				T. SIGNIFICANCE					
1. Franklin, G. B.									
2. Lang, Frank Lloyd									
3.									
S. SIGNIFICANT EVENT DATE(S)									
1. 1923-24									
2. 1940				<input checked="" type="checkbox"/> SEE CONTINUATION SHEET					

MO 780-1257 (5-92)

MISSOURI DEPARTMENT OF NATURAL RESOURCES
HISTORIC PRESERVATION PROGRAM

P.O. BOX 176
JEFFERSON CITY, MO 65102

E-32

2.A. ARCHITECT/BUILDER/DESIGNER/ENGINEER				
1. Franklin, G. B., archt.		2. Lang, Frank Lloyd, archt.		3. L. Breitag & Sons, bldr.
2.B. ARCHITECTURAL STYLE 54 Late Gothic Revival			2.C. VERNACULAR TYPE [][]	
2.D. CONSTRUCTION DATE (CIRCA) 1923-24		2.E. ALTERATION DATE 1. 1940 2. 3. 4. 5.		
2.F. RECONSTRUCTION DATE (CIRCA)	2.G. DATE MOVED	2.H. DESTRUCTION DATE	2.I. OWNER'S NAME & ADDRESS (IF DIFFERENT)	
2.J. HISTORIC FUNCTION 1. [][] 0 6 religion 2. [][] 0 6 D school 3. [][][] 4. [][][] 5. [][][]				
2.K. HISTORIC SUBFUNCTION 1. [][] 0 6 A church 2. [][][] 3. [][][] 4. [][][] 5. [][][]				
2.L. NO. OF ANCILLARY STRUCTURES		2.M. RESOURCE TYPE <input checked="" type="checkbox"/> BUILDING <input type="checkbox"/> SITE <input type="checkbox"/> STRUCTURE <input type="checkbox"/> OBJECT		2.N. STORIES 1. 2 2. 3.
2.O. STRUCTURAL SYSTEMS 1. [][] L S load bearing stone		2.P. EXTERIOR WALL MATERIALS 1. [][] 4 3 limestone		
2. [][][]		2.Q. OTHER MATERIALS 1. [][] 2 0 wood 3. [][][]		
2. [][][]		2. [][] 4 1 granite 2. [][][] 4. [][][]		
2.R. ROOF SHAPES 1. [][] C M complex		2.S. ROOF MATERIALS 1. [][] 6 2 terra cotta		
2. [][][]		2.T. ROOF FEATURES 1. [][] T W tower 4. [][][]		
3. [][][]		2. [][] B L belfry		2.U. FOUNDATION MATERIALS 1. [][] 4 0 stone
2.V. PORCHES 1. [][][] 2. [][][] 3. [][][]		2.W. PLAN [][] I R irregular		
2.X. FURTHER DESCRIPTION <input checked="" type="checkbox"/> (SEE CONTINUATION SHEET)		2.Y. DESCRIPTION OF ENVIRONMENT AND OUTBUILDINGS <input type="checkbox"/> (SEE CONTINUATION SHEET)		
2.Z. SOURCES OF INFORMATION <input checked="" type="checkbox"/> (SEE CONTINUATION SHEET)		PREPARED BY Becker / Millstein		ORGANIZATION Architectural and Art Historical Research P.O. Box 22551, Kansas City, MO 64113
				DATE 5/93

REFERENCE NUMBER	A. HISTORIC NAME	B. COUNTY	C. ADDRESS
	St. Peter's Evangelical Church	095	3115 E. Linwood Blvd.

T. The cornerstone for the church was laid October 7, 1923. In 1940 the Sunday School wing, also designed by G. B. Franklin, was constructed. Both the Sunday School wing and church were designed in the Norman-Gothic style. The original congregation of this church was the oldest German church in the city, having occupied a site at Thirteenth and Oak for four decades. The lot for the present church was purchased in 1921 for \$9,000. The church was dedicated August 3, 1924. The cost for the construction of the church was \$150,000. The organ for the church, costing \$125,000, was given in honor of William Volker. In 1940, a new chancel was designed by George Franklin, as well as a new Sunday School to the west, and a general remodeling of the church. The chancel is of the "Lutheran type"--the altar and reredos with space on both sides for vested choir of forty. The Jamison Temple rededicated this church in 1968 and it serves African-American community.

2X. Additional features of this church include: corner tower with belfry and entrance; entrance is paired doors with cut stone tympanum with quatrefoil motif; spandrels contain shield motif; cut stone cornice covers entrance; cornice contains signature stone "St. Peters Evangelical Church;" paired lowered openings within cut stone ogee arch and quatrefoil stained glass window; exceptional gargoyles; cut stone crenelated parapet on tower; buttress with cut stone trim, fenestration--stained glass windows in cut stone surround; prominent stained glass windows with tracery within cut stone pointed arches; corner stone "erected A. D. 1923"; east elevation outstanding stained glass windows within cut stone quoin surrounds and pointed arch with drip stone

2Z. Kansas City Times, October 3, 1940
Kansas City Star, November 17, 1940
Kansas City Star, February 18, 1940 P. 7D
Western Contractor, March 19, 1924, p. 24

Interior: auditorium plan, segmental seating, divided raised chancel, three aisles, art glass, rear gallery, trusses











MISSOURI HISTORIC PROPERTY INVENTORY FORM

JA-AS-032-087

REFERENCE NUMBER 79JA0079		A. HISTORIC NAME Our Lady of Guadalupe School							
B. COUNTY 095 Jackson		C. OTHER NAME(S) Our Lady of the America's School / Our Lady of Guadalupe School							
D. ADDRESS 2310 Madison				E. CITY Kansas City			F. VICINITY <input type="checkbox"/>	G. RESTRICTED	H. ACREAGE
I. SECTION 7	J. TOWNSHIP 49N	K. RANGE 33W	L. SPANISH LAND GRANT		M. QUARTER SECTIONS		N. OWNERSHIP <input checked="" type="checkbox"/> PRIVATE <input type="checkbox"/> LOCAL <input type="checkbox"/> STATE <input type="checkbox"/> FEDERAL <input type="checkbox"/> MIXED		
O. AGENCY(S) 1.					2.				
P. UTM ZONE	EASTING		NORTHING		USGS QUADRANGLE		Q. AREA(S) OF SIGNIFICANCE/CONTEXT(S)		
1. <input type="text"/>	/ / / / /		/ / / / /				1. 030 architecture		
2. <input type="text"/>	/ / / / /		/ / / / /				2. 134 hispanic heritage		
3. <input type="text"/>	/ / / / /		/ / / / /				3. 1100 education		
4. <input type="text"/>	/ / / / /		/ / / / /				4. <input type="text"/>		
R. SIGNIFICANT PERSON(S)				T. SIGNIFICANCE					
1. Brinkman & Hogan									
2.									
3.									
S. SIGNIFICANT EVENT DATE(S)									
1. 1927									
2.				<input checked="" type="checkbox"/> SEE CONTINUATION SHEET					

MO 780-1257 (5-92)

MISSOURI DEPARTMENT OF NATURAL RESOURCES
HISTORIC PRESERVATION PROGRAMP.O. BOX 176
JEFFERSON CITY, MO 65102

41-5

2.A. ARCHITECT/BUILDER/DESIGNER/ENGINEER				
1. Brinkman and ^a Hogan, archt.		2. Fleming & Gilchrist, bldr.		3.
2.B. ARCHITECTURAL STYLE			2.C. VERNACULAR TYPE	
5 5 Mission / Spanish Revival			8 3 four-over-four	
2.D. CONSTRUCTION DATE (CIRCA)		2.E. ALTERATION DATE		
1927		1. 2. 3. 4. 5.		
2.F. RECONSTRUCTION DATE (CIRCA)	2.G. DATE MOVED	2.H. DESTRUCTION DATE	2.I. OWNER'S NAME & ADDRESS (IF DIFFERENT)	
2.J. HISTORIC FUNCTION				
1. 0 6 religion 2. 3. 4. 5.				
2.K. HISTORIC SUBFUNCTION				
1. 0 6 C school 2. 3. 4. 5.				
2.L. NO. OF ANCILLARY STRUCTURES		2.M. RESOURCE TYPE		2.N. STORIES
		<input checked="" type="checkbox"/> BUILDING <input type="checkbox"/> SITE <input type="checkbox"/> STRUCTURE <input type="checkbox"/> OBJECT		1. 2 2. 3.
2.O. STRUCTURAL SYSTEMS		2.P. EXTERIOR WALL MATERIALS		2.Q. OTHER MATERIALS
1. L B load bearing brick		1. 3 0 brick		1. 3.
2.		2. 4 0 stone		2. 4.
2.R. ROOF SHAPES		2.S. ROOF MATERIALS		2.T. ROOF FEATURES
1. F T flat		1. 6 3 asphalt		1. 4.
2. P R parapet		2. 6 2 terra cotta		2.
3.		3.		3.
2.V. PORCHES				2.U. FOUNDATION MATERIALS
1. 2. 3.				1. 4 0 stone
				2.
2.X. FURTHER DESCRIPTION				2.Y. DESCRIPTION OF ENVIRONMENT AND OUTBUILDINGS
<input checked="" type="checkbox"/> (SEE CONTINUATION SHEET)				<input type="checkbox"/> (SEE CONTINUATION SHEET)
2.Z. SOURCES OF INFORMATION		PREPARED BY		ORGANIZATION
<input checked="" type="checkbox"/> (SEE CONTINUATION SHEET)		Becker / Millstein		Architectural and Art Historical Research P.O. Box 22551, Kansas City, MO 64113
				DATE
				5/93

REFERENCE NUMBER	A. HISTORIC NAME	B. COUNTY	C. ADDRESS
	Our Lady of Guadalupe School	095	2310 Summit

- T. This school building was originally built as Our Lady of Guadalupe School. Our Lady of the America's School, its present name, is a consolidated school, composed of the former schools of the Immaculate Conception and Sacred Heart Parishes. Our Lady of Guadalupe School was established in 1915. In 1919, the property where the school is located was donated to the parish by Judge William T. Johnson. When the school was first begun in 1915, it was located in a store building at Twenty-first and Belleview. The school took only children who could not speak English. In 1925, the present site was purchased. In 1927, a city-wide campaign was begun to raise funds to build the school on the property. The new school was dedicated August 21, 1927, and cost \$35,000 to construct. "Our Lady of Guadalupe School was one of the few schools in the city with a fresh air room for tubercular children." It was discontinued in 1942. The school was consolidated in 1966. In 1981, its status changed to a parochial school. In 1991, the school became a co-operative program and on December 12, 1991, its name was changed back to Our Lady of Guadalupe School.
- 2X. Additional features of the building include: exposed stone basement level; projecting central bay housing main entrance, entrance placed within stone rounded arch surround; brick sills and lintels; triple windows in rounded arches above entrance; decorative parapet above projecting pavillion, tile half-hipped roof.
- 2Z. Plans - Western Historical Manuscript Collection, UMKC



MISSOURI HISTORIC PROPERTY INVENTORY FORM

JA-AS-032-088

REFERENCE NUMBER 93JA0358		A. HISTORIC NAME Community Christian Church							
B. COUNTY 095 Jackson		C. OTHER NAME(S) Community Christian Church							
D. ADDRESS 4601 Main Street				E. CITY Kansas City			F. VICINITY <input type="checkbox"/>	G. RESTRICTED	H. ACREAGE
I. SECTION 29	J. TOWNSHIP 49N	K. RANGE 33W	L. SPANISH LAND GRANT	M. QUARTER SECTIONS		N. OWNERSHIP <input checked="" type="checkbox"/> PRIVATE <input type="checkbox"/> LOCAL <input type="checkbox"/> STATE <input type="checkbox"/> FEDERAL <input type="checkbox"/> MIXED			
O. AGENCY(S) 1.					2.				
P. UTM ZONE	EASTING		NORTHING		USGS QUADRANGLE		Q. AREA(S) OF SIGNIFICANCE/CONTEXT(S)		
1. <input type="text"/>	/ / / / /		/ / / / /				1. 030 architecture		
2. <input type="text"/>	/ / / / /		/ / / / /				2. <input type="text"/>		
3. <input type="text"/>	/ / / / /		/ / / / /				3. <input type="text"/>		
4. <input type="text"/>	/ / / / /		/ / / / /				4. <input type="text"/>		
R. SIGNIFICANT PERSON(S)				T. SIGNIFICANCE					
1. Wright, Frank Lloyd									
2. Delk, Edward B.									
3. Duncan, Herbert									
S. SIGNIFICANT EVENT DATE(S)									
1. 1940-1942									
2. 1944, 1947				<input checked="" type="checkbox"/> SEE CONTINUATION SHEET					

MO 780-1257 (5-92)

MISSOURI DEPARTMENT OF NATURAL RESOURCES
HISTORIC PRESERVATION PROGRAM

P.O. BOX 176
JEFFERSON CITY, MO 65102

WPT-2

2.A. ARCHITECT/BUILDER/DESIGNER/ENGINEER				
1. Wright, Frank Lloyd, archt., original design		2. Delk, E. B., supervising archt.		3. Hiram Elliott Construction Co.
2.B. ARCHITECTURAL STYLE			2.C. VERNACULAR TYPE	
<div style="border: 1px solid black; padding: 2px;"> 7 8 0 other, Wrightian- MODERN MOVEMENT </div>			<div style="border: 1px solid black; padding: 2px;"> </div>	
2.D. CONSTRUCTION DATE (CIRCA)		2.E. ALTERATION DATE		
1940-1942		1. 1944 2. 1947 3. 4. 5.		
2.F. RECONSTRUCTION DATE (CIRCA)	2.G. DATE MOVED	2.H. DESTRUCTION DATE	2.I. OWNER'S NAME & ADDRESS (IF DIFFERENT)	
2.J. HISTORIC FUNCTION				
1. 0 6 religion 2. 3. 4. 5.				
2.K. HISTORIC SUBFUNCTION				
1. 0 6 A church 2. 3. 4. 5.				
2.L. NO. OF ANCILLARY STRUCTURES		2.M. RESOURCE TYPE		2.N. STORIES
		<input checked="" type="checkbox"/> BUILDING <input type="checkbox"/> SITE <input type="checkbox"/> STRUCTURE <input type="checkbox"/> OBJECT		1. 2 2. 3.
2.O. STRUCTURAL SYSTEMS		2.P. EXTERIOR WALL MATERIALS		2.Q. OTHER MATERIALS
1. R C reinforced concrete		1. 6 1 stucco		1. 5 6 steel 3. 4. 5.
2. 3. 4. 5.		2. 7 1 glass		2. 3. 4. 5.
2.R. ROOF SHAPES		2.S. ROOF MATERIALS		2.T. ROOF FEATURES
1. F T flat		1. 6 3 asphalt		1. 2. 3. 4. 5.
2. O T cone		2. 3. 4. 5.		2.U. FOUNDATION MATERIALS
3. 4. 5.		3. 4. 5.		1. 6 5 concrete 2. 3. 4. 5.
2.V. PORCHES				2.W. PLAN
1. 2. 3. 4. 5.				I R irregular
2.X. FURTHER DESCRIPTION		2.Y. DESCRIPTION OF ENVIRONMENT AND OUTBUILDINGS		
<input checked="" type="checkbox"/> (SEE CONTINUATION SHEET)		<input type="checkbox"/> (SEE CONTINUATION SHEET)		
2.Z. SOURCES OF INFORMATION		PREPARED BY		ORGANIZATION
<input checked="" type="checkbox"/> (SEE CONTINUATION SHEET)		Becker / Millstein		Architectural and Art Historical Research P.O. Box 22551, Kansas City, MO 64113
				DATE
				5/93

MISSOURI HISTORIC BUILDING INVENTORY FORM - CONTINUATION SHEET

PAGE NO.

REFERENCE NUMBER	A. HISTORIC NAME	B. COUNTY	C. ADDRESS
	Community Christian Church	095	4601 Main Street

- T. The Community Christian Church was designed in 1940 by the reknown architect Frank Lloyd Wright and completed by the prominent Kansas City architect, Edward Buehler Delk in 1941. Wright's original plan had called for a light steel frame, flexible in shape, resting on a rock ballast foundation. The steel skelton was to be covered by heavy paper strung with steel wires (Steeltex) and then waterproofed with Gunite (sprayed cement). This design created problems with the building codes and subsequently led to Wright's withdrawal from the project. The church was completed by Delk (bringing the design within code requirements). The church was dedicated on Jan. 4, 1942 with 1,500 persons attending. In 1942-1943 theater type seats were added to the sanctuary. Because of budget and wartime shortages of material, the parking terrace, fellowship hall and small chapel were never built to Mr. Wright's designs. The Bonfils Chapel was designed by Herbert E. Duncan and dedicated Sept. 24, 1944. In addition to being an architect, Rev. Duncan was an assistant minister of the church, in 1945-46 served as senior minister of this church. The fellowship hall was ~~added~~ built in two stages beginning in 1947. In 1953-54 the Youth Center building was erected across 46th Street to the north of the church. This church is significant as the only church designed by Frank Lloyd Wright in Kansas City and as an example of free form church design. Wright called this church "The Church of the Future".
- 2X. This church, in keeping with Wright's original design features a hexagonal plan, cantilevered balconies and low canopies, horizontal emphasis, small fixed ribbon windows along the northeast and southeast corner of the structure-second story. There are five entrances on main facade (north) - three modern glass aluminum frame doors and two original - two glass panel in metal frame. Entrances in north facade are five paired glass aluminum frame doors. To the left of this entrance is a brass plaque that reads "Community Christian Church erected 1942." Perforated concrete dome (Wright called it "perforated Gunite latern.") on roof. Wright used this instead of a steeple.
- 2Z. Kansas City Star, 9/22/44; 11/13/40; 11/22/40; 12/5/40; 11/1/39; 3/20/40; 12/26/41; 1/17/42; 11/2/41; 9/24/44.
Kansas City Times, 12/4/39; 12/7/40; 10/7/40; 3/18/35; 1/5/42; 11/4/41; 4/16/59, p.40.
Kansas City, Missouri An Architectural History 1826-1976, p.113-114.
 Plans 59.3, 58.1 Western Historical Manuscript Collection, UMKC

INTERIOR: AUDITORIUM PLAN



THE COMMUNITY CHRISTIAN CHURCH

CHURCH CHAPEL

SUNDAY
WORSHIP 9:30 & 10:30
SUNDAY SCHOOL 9:30
"HOW DO YOU
SPEAK LOVE?"

COMMUNITY
CHRISTIAN
CHURCH











MISSOURI HISTORIC PROPERTY INVENTORY FORM

JA-AS-032-089

REFERENCE NUMBER		A. HISTORIC NAME Visitation Church Parish <i>House</i>							
B. COUNTY 095 Jackson		C. OTHER NAME(S) Visitation Church Office							
D. ADDRESS 5137 Main				E. CITY Kansas City			F. VICINITY <input type="checkbox"/>	G. RESTRICTED	H. ACREAGE
I. SECTION 32	J. TOWNSHIP 49N	K. RANGE 33W	L. SPANISH LAND GRANT		M. QUARTER SECTIONS		N. OWNERSHIP <input checked="" type="checkbox"/> PRIVATE <input type="checkbox"/> LOCAL <input type="checkbox"/> STATE <input type="checkbox"/> FEDERAL <input type="checkbox"/> MIXED		
O. AGENCY(S) 1.					2.				
P. UTM ZONE	EASTING		NORTHING		USGS QUADRANGLE		Q. AREA(S) OF SIGNIFICANCE/CONTEXT(S)		
1. <input type="text"/>	/ / / / /		/ / / / /				1. 030 architecture		
2. <input type="text"/>	/ / / / /		/ / / / /				2. <input type="text"/>		
3. <input type="text"/>	/ / / / /		/ / / / /				3. <input type="text"/>		
4. <input type="text"/>	/ / / / /		/ / / / /				4. <input type="text"/>		
R. SIGNIFICANT PERSON(S)				T. SIGNIFICANCE					
1. Owen and Payson									
2.									
3.									
S. SIGNIFICANT EVENT DATE(S)									
1. 1918 -1919									
2.				<input checked="" type="checkbox"/> SEE CONTINUATION SHEET					

2.A. ARCHITECT/BUILDER/DESIGNER/ENGINEER				
1. Owen and Payson		2.		3.
2.B. ARCHITECTURAL STYLE			2.C. VERNACULAR TYPE	
5 5 Mission/Spanish Revival				
2.D. CONSTRUCTION DATE (CIRCA)		2.E. ALTERATION DATE		
1919		1. 2. 3. 4. 5.		
2.F. RECONSTRUCTION DATE (CIRCA)	2.G. DATE MOVED	2.H. DESTRUCTION DATE	2.I. OWNER'S NAME & ADDRESS (IF DIFFERENT)	
2.J. HISTORIC FUNCTION				
1. 0 6 religion 2. 3. 4. 5.				
2.K. HISTORIC SUBFUNCTION				
church-related 1. 0 6 D residence 2. 3. 4. 5.				
2.L. NO. OF ANCILLARY STRUCTURES		2.M. RESOURCE TYPE		2.N. STORIES
		<input checked="" type="checkbox"/> BUILDING <input type="checkbox"/> SITE <input type="checkbox"/> STRUCTURE <input type="checkbox"/> OBJECT		1. 2 2. 3.
2.O. STRUCTURAL SYSTEMS		2.P. EXTERIOR WALL MATERIALS		2.Q. OTHER MATERIALS
1. B F balloon frame		1. 6 1 stucco		1. 6 2 terra-cotta 3.
2.		2. 2 0 wood		2. 5 0 metal 4.
2.R. ROOF SHAPES		2.S. ROOF MATERIALS		2.T. ROOF FEATURES
1. H P hipped		1. 6 2 terra-cotta		1. 4.
2.		2.		2.U. FOUNDATION MATERIALS
3.		3.		
2.V. PORCHES				2.W. PLAN
1. 2. 3.				I R irregular
2.X. FURTHER DESCRIPTION		2.Y. DESCRIPTION OF ENVIRONMENT AND OUTBUILDINGS		
		<input checked="" type="checkbox"/> (SEE CONTINUATION SHEET) <input type="checkbox"/> (SEE CONTINUATION SHEET)		
2.Z. SOURCES OF INFORMATION		PREPARED BY	ORGANIZATION	DATE
<input checked="" type="checkbox"/> (SEE CONTINUATION SHEET)		Becker / Millstein	Architectural and Art Historical Research P.O. Box 22551, Kansas City, MO 64113	5/93

MISSOURI HISTORIC BUILDING INVENTORY FORM - CONTINUATION SHEET

PAGE NO.

REFERENCE NUMBER	A. HISTORIC NAME	B. COUNTY	C. ADDRESS
	Visitation Parish House	095	5137 Main
<p>T. A barn of the church property was used as a church office and Father McDonald lived with his parents at 5101 Main until Aug. 1917. In August, McDonald rented a home at 5125 Walnut where he lived until the new parish house, constructed north of the Church, was completed on Oct. 1, 1919, for a cost of \$20,000. This addition is now the Church office.</p> <p>2X. Additional features of Visitation office include an off-centered entrance, with sidelights, west elevation; multiframed wooden casement windows with multipaned art glass fan light transoms set in brick surrounds at the first-story; double-hung sash-type multipaned windows with brick surrounds and wrought-iron balconettes; secondary elevation features double-hung sash-type fenestration with brick surround and stone sills. Primary elevation fenestration is also carried to the west bay of the north facade. Wide eaves; carved wooden brackets. Additional entrance, north facade. Double bay overhead paneled wooden garage, east bay, north elevation. Connected to Visitation Church by an arcade.</p>			







MISSOURI HISTORIC PROPERTY INVENTORY FORM

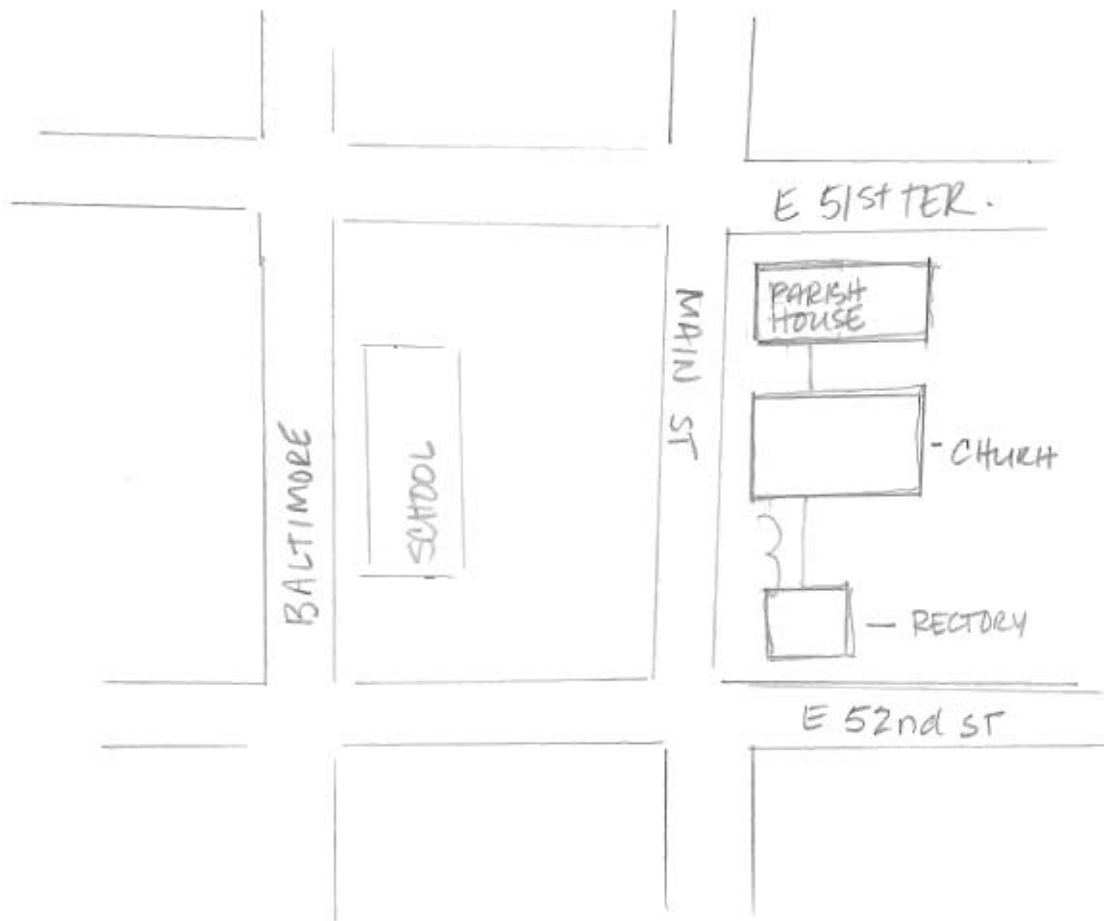
JA-AS-032-090

REFERENCE NUMBER		A. HISTORIC NAME Visitation of the Blessed Mother Visitation Church							
B. COUNTY 095 Jackson		C. OTHER NAME(S)							
D. ADDRESS 5141 Main Street				E. CITY Kansas City			F. VICINITY <input type="checkbox"/>	G. RESTRICTED	H. ACREAGE
I. SECTION 32	J. TOWNSHIP 49N	K. RANGE 33W	L. SPANISH LAND GRANT		M. QUARTER SECTIONS		N. OWNERSHIP <input checked="" type="checkbox"/> PRIVATE <input type="checkbox"/> LOCAL <input type="checkbox"/> STATE <input type="checkbox"/> FEDERAL <input type="checkbox"/> MIXED		
O. AGENCY(S) 1.					2.				
P. UTM ZONE	EASTING		NORTHING		USGS QUADRANGLE		Q. AREA(S) OF SIGNIFICANCE/CONTEXT(S)		
1. <input type="text"/>	/ / / / /		/ / / / /				1. 030 Architecture		
2. <input type="text"/>	/ / / / /		/ / / / /				2. <input type="text"/>		
3. <input type="text"/>	/ / / / /		/ / / / /				3. <input type="text"/>		
4. <input type="text"/>	/ / / / /		/ / / / /				4. <input type="text"/>		
R. SIGNIFICANT PERSON(S)				T. SIGNIFICANCE					
1. Owen & Payson									
2.									
3.									
S. SIGNIFICANT EVENT DATE(S)									
1. 1915-1917									
2. 1935				<input checked="" type="checkbox"/> SEE CONTINUATION SHEET					

2.A. ARCHITECT/BUILDER/DESIGNER/ENGINEER				
1. Owen and Payson, archt.		2.		3.
2.B. ARCHITECTURAL STYLE			2.C. VERNACULAR TYPE	
5 5 Mission / Spanish Revival			7A Twin towers	
2.D. CONSTRUCTION DATE (CIRCA)		2.E. ALTERATION DATE		
1915-1917		1. 1937 1935 2. 1953 3. 1973-74 4. 5.		
2.F. RECONSTRUCTION DATE (CIRCA)	2.G. DATE MOVED	2.H. DESTRUCTION DATE	2.I. OWNER'S NAME & ADDRESS (IF DIFFERENT)	
2.J. HISTORIC FUNCTION				
1. 0 6 religion 2. 3. 4. 5.				
2.K. HISTORIC SUBFUNCTION				
1. 0 6 A church 2. 3. 4. 5.				
2.L. NO. OF ANCILLARY STRUCTURES		2.M. RESOURCE TYPE		2.N. STORIES
		<input checked="" type="checkbox"/> BUILDING <input type="checkbox"/> SITE <input type="checkbox"/> STRUCTURE <input type="checkbox"/> OBJECT		1. 2 2. 2 3.
2.O. STRUCTURAL SYSTEMS		2.P. EXTERIOR WALL MATERIALS		2.Q. OTHER MATERIALS
1. B F balloon frame		1. 6 1 stucco		1. 6 2 terra-cotta 3.
2.		2. 2 0 wood		2. 4.
2.R. ROOF SHAPES		2.S. ROOF MATERIALS		2.T. ROOF FEATURES
1. G B gable		1. 6 2 terra-cotta		1. T W tower 4.
2. H P hipped		2.		2. B L belfry 2.U. FOUNDATION MATERIALS
3. P R parapet		3.		1. 4 0 stone 2.
2.V. PORCHES				2.W. PLAN
1. R 1 Recessed 1st story 2. 3.				I R irregular
2.X. FURTHER DESCRIPTION		2.Y. DESCRIPTION OF ENVIRONMENT AND OUTBUILDINGS		
<input checked="" type="checkbox"/> (SEE CONTINUATION SHEET)		<input type="checkbox"/> (SEE CONTINUATION SHEET)		
2.Z. SOURCES OF INFORMATION		PREPARED BY	ORGANIZATION	DATE
<input checked="" type="checkbox"/> (SEE CONTINUATION SHEET)		Becker / Millstein	Architectural and Art Historical Research P.O. Box 22551, Kansas City, MO 64113	5/93

REFERENCE NUMBER	A. HISTORIC NAME	B. COUNTY	C. ADDRESS
	Visitation Church and Parish House	095	5137 Main Street

- T. A permanent church and parish house was planned for this site in the spring of 1915. On June 6, 1915, the cornerstone for the church was laid and first mass was offered on December 25, 1916. Finally on May 6, 1917, the church was dedicated. Patterned after the California Missions (i.e. Santa Barbara Mission). ~~The architecture of this church quite possibly influenced J. C. Nichols and his concept for the Country Club Plaza.~~ The towers were added in 1935. The church was totally renovated in 1974 by local architect John Lawrence Daw. The addition to the rear of the church was constructed in 1953 and named the St. Anne Chapel. It is now called Tighe Hall.
- 2X. The main elevation faces west. Additional features of this church include three recessed paneled wood double-door entrances set in deep niches. Fenestration includes twin tripartite windows with artglass separated by engaged columns and pilasters set below decorative entablatures. Each unit rests in the first-story of each three-story tower. Other features include carved wooden and stone brackets, arched art glass windows and buttresses. Arcades at north and south elevations connect church to church office and Priest's residence. The south arcade features a mosaic clad niche with a statue of Our Lady of Fatima and a bas relief.
- 2Z. Kansas City Star, Sept. 2, 1934, p. 7A
Kansas City Journal Post, Sept. 2, 1934
 Building Permit #11555, #12375, #22042A, #34823A
Western Contractor, May 5, 1915, p. 27
Western Contractor, Jan. 23, 1935, p. 13



N↑

VISITATION CHURCH, RECTORY, PARISH
HOUSE, SCHOOL.



MISSOURI HISTORIC PROPERTY INVENTORY FORM

SA-AS-032-091

REFERENCE NUMBER		A. HISTORIC NAME Jackson Telephone Exchange / Brookside Methodist Episcopal Church							
B. COUNTY 095 Jackson		C. OTHER NAME(S) New Reform Temple							
D. ADDRESS 7100 Main Street				E. CITY Kansas City		F. VICINITY <input type="checkbox"/>	G. RESTRICTED	H. ACREAGE	
I. SECTION 8	J. TOWNSHIP 48N	K. RANGE 33W	L. SPANISH LAND GRANT		M. QUARTER SECTIONS	N. OWNERSHIP <input checked="" type="checkbox"/> PRIVATE <input type="checkbox"/> LOCAL <input type="checkbox"/> STATE <input type="checkbox"/> FEDERAL <input type="checkbox"/> MIXED			
O. AGENCY(S) 1.					2.				
P. UTM ZONE	EASTING		NORTHING		USGS QUADRANGLE		Q. AREA(S) OF SIGNIFICANCE/CONTEXT(S)		
1. <input type="text"/>	/ / / / /		/ / / / /				1. 030 architecture		
2. <input type="text"/>	/ / / / /		/ / / / /				2. 760 <i>communications</i> industry		
3. <input type="text"/>	/ / / / /		/ / / / /				3. <input type="text"/>		
4. <input type="text"/>	/ / / / /		/ / / / /				4. <input type="text"/>		
R. SIGNIFICANT PERSON(S)			T. SIGNIFICANCE						
1. Smith, Rea & Lovitt									
2.									
3.									
S. SIGNIFICANT EVENT DATE(S)									
1. 1913; 1927									
2. 1932									

☒ SEE CONTINUATION SHEET

2.A. ARCHITECT/BUILDER/DESIGNER/ENGINEER				
1. Smith Rea and Lovitt, archt.		2. Elmer, Bert L., bldr.		3.
2.B. ARCHITECTURAL STYLE			2.C. VERNACULAR TYPE	
6 9 other commercial vernacular				
2.D. CONSTRUCTION DATE (CIRCA)		2.E. ALTERATION DATE		
1913		1. 1927 2. 1933 2/ 3. 4. 5.		
2.F. RECONSTRUCTION DATE (CIRCA)		2.G. DATE MOVED	2.H. DESTRUCTION DATE	2.I. OWNER'S NAME & ADDRESS (IF DIFFERENT)
		1927		
2.J. HISTORIC FUNCTION				
1. 1 0 industry 2. 0 6 religion 3. 4. 5.				
2.K. HISTORIC SUBFUNCTION				
1. 1 0 E communications facility 2. 0 6 A church 3. 4. 5.				
2.L. NO. OF ANCILLARY STRUCTURES		2.M. RESOURCE TYPE		2.N. STORIES
		<input checked="" type="checkbox"/> BUILDING <input type="checkbox"/> SITE <input type="checkbox"/> STRUCTURE <input type="checkbox"/> OBJECT		1. 2 2. 3.
2.O. STRUCTURAL SYSTEMS		2.P. EXTERIOR WALL MATERIALS	2.Q. OTHER MATERIALS	
1. L B load bearing brick		1. 3 0 brick	1. 2 0 65 concrete wood 3.	
2.		2. 4 0 stone	2. 3 0 brick 4.	
2.R. ROOF SHAPES		2.S. ROOF MATERIALS	2.T. ROOF FEATURES	
1. F T flat		1. 6 3 asphalt	1. 4.	
2.		2. 6 2 terra cotta	2. 2.U. FOUNDATION MATERIALS	
3.		3.	1. 6 5 concrete	
2.V. PORCHES			2.W. PLAN	
1. St stoop 2. 3.			R C rectangular	
2.X. FURTHER DESCRIPTION		2.Y. DESCRIPTION OF ENVIRONMENT AND OUTBUILDINGS		
<input checked="" type="checkbox"/> (SEE CONTINUATION SHEET)		<input type="checkbox"/> (SEE CONTINUATION SHEET)		
2.Z. SOURCES OF INFORMATION		PREPARED BY		ORGANIZATION
<input checked="" type="checkbox"/> (SEE CONTINUATION SHEET)		Becker / Millstein		Architectural and Art Historical Research P.O. Box 22551, Kansas City, MO 64113
				DATE
				5/93

MISSOURI HISTORIC BUILDING INVENTORY FORM - CONTINUATION SHEET

PAGE NO.

REFERENCE NUMBER	A. HISTORIC NAME	B. COUNTY	C. ADDRESS
	Jackson Telephone Exchange/ Brookside Methodist Episcopal C.	095	7100 Main Street
<p>T. The former Jackson Telephone Exchange building was converted by the members of the Brookside Methodist Episcopal Church in June, 1932. The site was purchased from the Southwestern Bell Telephone Company. In 1927, when 71st Street was widened as Gregory Boulevard, the building was moved from its original site to the south to avoid demolition. It was enlarged at that time and was "the largest telephone exchange building that ever had been moved in this country without an interruption of service".</p> <p>2X. The main elevation faces east. Additional features include a non-original wooden double-door entry below a broken pediment flanked by fluted columns. Fenestration is multipaned double-hung sash-type with concrete sills. Contrasting brick string-coursing; cast-stone coping and cast-stone telephones in bas relief decorated the roof-line. Additional entrances are at the north and south elevations.</p> <p>2Z. <u>Kansas City Star</u>, June 12, 1932. <u>Kansas City Times</u>, June 6, 1932. Building Permit #'s 10957, 87109, 88405.</p>			



THE NEW REFORM TEMPLE

MISSOURI HISTORIC PROPERTY INVENTORY FORM

34-45-032-092

REFERENCE NUMBER 93JA0287		A. HISTORIC NAME Mersington Heights Evangelical Church							
B. COUNTY 095 Jackson		C. OTHER NAME(S) ↓ Wright Temple Church of God in Christ / Church of God in Christ Church							
D. ADDRESS 2500 Mersington				E. CITY Kansas City		F. VICINITY <input type="checkbox"/>	G. RESTRICTED	H. ACREAGE	
I. SECTION 10	J. TOWNSHIP 49N	K. RANGE 33W	L. SPANISH LAND GRANT		M. QUARTER SECTIONS	N. OWNERSHIP <input checked="" type="checkbox"/> PRIVATE <input type="checkbox"/> LOCAL <input type="checkbox"/> STATE <input type="checkbox"/> FEDERAL <input type="checkbox"/> MIXED			
O. AGENCY(S) 1.						2.			
P. UTM ZONE	EASTING		NORTHING		USGS QUADRANGLE		Q. AREA(S) OF SIGNIFICANCE/CONTEXT(S)		
1. <input type="text"/>	/ / / / /		/ / / / /				1. 030 architecture		
2. <input type="text"/>	/ / / / /		/ / / / /				2. <input type="text"/>		
3. <input type="text"/>	/ / / / /		/ / / / /				3. <input type="text"/>		
4. <input type="text"/>	/ / / / /		/ / / / /				4. <input type="text"/>		
R. SIGNIFICANT PERSON(S)			T. SIGNIFICANCE						
1.									
2.									
3.									
S. SIGNIFICANT EVENT DATE(S)									
1. 1912									
2.			<input checked="" type="checkbox"/> SEE CONTINUATION SHEET						

2.A. ARCHITECT/BUILDER/DESIGNER/ENGINEER					
1.		2. Lucas, J. A. bldr.		3.	
2.B. ARCHITECTURAL STYLE			2.C. VERNACULAR TYPE		
8 0 other			7 3 side steeple (tower)		
2.D. CONSTRUCTION DATE (CIRCA)		2.E. ALTERATION DATE			
1912		1. 2. 3. 4. 5.			
2.F. RECONSTRUCTION DATE (CIRCA)		2.G. DATE MOVED	2.H. DESTRUCTION DATE	2.I. OWNER'S NAME & ADDRESS (IF DIFFERENT)	
2.J. HISTORIC FUNCTION					
1. 0 6 religion 2. 3. 4. 5.					
2.K. HISTORIC SUBFUNCTION					
1. 0 6 A church 2. 3. 4. 5.					
2.L. NO. OF ANCILLARY STRUCTURES		2.M. RESOURCE TYPE		2.N. STORIES	
		<input checked="" type="checkbox"/> BUILDING <input type="checkbox"/> SITE <input type="checkbox"/> STRUCTURE <input type="checkbox"/> OBJECT		1. 2 2. 3.	
2.O. STRUCTURAL SYSTEMS		2.P. EXTERIOR WALL MATERIALS		2.Q. OTHER MATERIALS	
1. L B load bearing brick		1. 3 0 brick		1. 3 0 brick 3. 4. 5.	
2. 3.		2. 4 0 stone		2. 2 0 wood 4. 5.	
2.R. ROOF SHAPES		2.S. ROOF MATERIALS		2.T. ROOF FEATURES	
1. G B gable		1. 6 3 asphalt		1. T W tower 4. 5.	
2. 3.		2. 3.		2.U. FOUNDATION MATERIALS	
3. 4.		3. 4.		1. 4 0 stone 2. 3.	
2.V. PORCHES					2.W. PLAN
1. Sit stoop 2. 3.					R G rectangular
2.X. FURTHER DESCRIPTION			2.Y. DESCRIPTION OF ENVIRONMENT AND OUTBUILDINGS		
<input checked="" type="checkbox"/> (SEE CONTINUATION SHEET)			<input type="checkbox"/> (SEE CONTINUATION SHEET)		
2.Z. SOURCES OF INFORMATION		PREPARED BY		ORGANIZATION	
<input checked="" type="checkbox"/> (SEE CONTINUATION SHEET)		Becker / Millstein		Architectural and Art Historical Research P.O. Box 22551, Kansas City, MO 64113	
				DATE	
				10/93	

MISSOURI HISTORIC BUILDING INVENTORY FORM - CONTINUATION SHEET

PAGE NO.

REFERENCE NUMBER	A. HISTORIC NAME	B. COUNTY	C. ADDRESS
	Mersington Heights Evangelical Church	095	2500 Mersington
<p>T. The previous Mersington Heights Evangelical Church, situated on the present site, was destroyed by fire in 1911. After the fire plans were started for a larger and more convenient plant. The new building was begun in 1912 and dedicated Nov. 10, 1912. The approximate cost of construction was \$15,000. To date no architect has been located for the building. The contractor for the building was John A. Lucas. In 1961 the church was used as the Church of God In Christ Church. Circa 1990 it became the Wright Temple Church of God In Christ.</p> <p>2X. The main elevation faces east. Additional features include: cornerstone reads Mersington Heights Associated 1912; exposed course stone basement, fenestration modern fixed single light windows with stone lintels and sills; entrance located in corner crenelated tower; entrance is double, modern, wood panel doors, entrance covered by gable supported by brackets; oculus with louvers and brick surround with stone keystone in gable end.</p> <p>2Z. Water Permit #28034 Building Permit #10576, 5/7/1912 <u>Kansas City Times</u>, Nov. 11, 1912.</p>			



MISSOURI HISTORIC PROPERTY INVENTORY FORM

JA-AS-032-093

REFERENCE NUMBER		A. HISTORIC NAME St. Peter "Prince of Apostles" Church							
B. COUNTY 095 Jackson		C. OTHER NAME(S) St. Peter's Church							
D. ADDRESS 715 Meyer Boulevard				E. CITY Kansas City		F. VICINITY <input type="checkbox"/>		G. RESTRICTED <input type="checkbox"/>	H. ACREAGE <input type="checkbox"/>
I. SECTION 5	J. TOWNSHIP 48N	K. RANGE 33W	L. SPANISH LAND GRANT		M. QUARTER SECTIONS	N. OWNERSHIP <input checked="" type="checkbox"/> PRIVATE <input type="checkbox"/> LOCAL <input type="checkbox"/> STATE <input type="checkbox"/> FEDERAL <input type="checkbox"/> MIXED			
O. AGENCY(S) 1.					2.				
P. UTM ZONE	EASTING	NORTHING		USGS QUADRANGLE		Q. AREA(S) OF SIGNIFICANCE/CONTEXT(S)			
1. <input type="text"/>	/ / / / /	/ / / / /				1. 030 architecture			
2. <input type="text"/>	/ / / / /	/ / / / /				2. <input type="text"/>			
3. <input type="text"/>	/ / / / /	/ / / / /				3. <input type="text"/>			
4. <input type="text"/>	/ / / / /	/ / / / /				4. <input type="text"/>			
R. SIGNIFICANT PERSON(S)			T. SIGNIFICANCE						
1. Carroll & Dean									
2. Shaughnessy, Joseph B.									
3.									
S. SIGNIFICANT EVENT DATE(S)									
1. 1943-1946									
2.			<input checked="" type="checkbox"/> SEE CONTINUATION SHEET						

MO 780-1257 (5-92)

MISSOURI DEPARTMENT OF NATURAL RESOURCES
HISTORIC PRESERVATION PROGRAMP.O. BOX 176
JEFFERSON CITY, MO 65102

CC-8

2.A. ARCHITECT/BUILDER/DESIGNER/ENGINEER				
1. Carroll and Dean <i>SR.</i> Shaughnessy, Joseph B., archt.				
2.B. ARCHITECTURAL STYLE		2.C. VERNACULAR TYPE		
5. 4 Late Gothic Revival				
2.D. CONSTRUCTION DATE (CIRCA)		2.E. ALTERATION DATE		
1943-1946		1. 1988-1989 2. 3. 4. 5.		
2.F. RECONSTRUCTION DATE (CIRCA)		2.G. DATE MOVED	2.H. DESTRUCTION DATE	2.I. OWNER'S NAME & ADDRESS (IF DIFFERENT)
2.J. HISTORIC FUNCTION				
1. 06 religion 2. 3. 4. 5.				
2.K. HISTORIC SUBFUNCTION				
1. 06A church 2. 3. 4. 5.				
2.L. NO. OF ANCILLARY STRUCTURES		2.M. RESOURCE TYPE		2.N. STORIES
		<input checked="" type="checkbox"/> BUILDING <input type="checkbox"/> SITE <input type="checkbox"/> STRUCTURE <input type="checkbox"/> OBJECT		1. 2 2. 3.
2.O. STRUCTURAL SYSTEMS		2.P. EXTERIOR WALL MATERIALS		2.Q. OTHER MATERIALS
1. LS load bearing stone		1. 41 (Oolithic) granite		1. 71 (art) glass 3. 4.
2. 40 stone		2. 40 stone		2. 4.
2.R. ROOF SHAPES		2.S. ROOF MATERIALS		2.T. ROOF FEATURES
1. GB gable		1. 45 slate		1. TW tower 4. 5.
2. 62 terra cotta		2. 62 terra cotta		2. 40 stone
3. 62 terra cotta		3. 62 terra cotta		2. 40 stone
2.V. PORCHES				2.W. PLAN
1. RL raised 1st story 2. 3.				RC rectangular
2.X. FURTHER DESCRIPTION		2.Y. DESCRIPTION OF ENVIRONMENT AND OUTBUILDINGS		
<input checked="" type="checkbox"/> (SEE CONTINUATION SHEET)		<input type="checkbox"/> (SEE CONTINUATION SHEET)		
2.Z. SOURCES OF INFORMATION		PREPARED BY		ORGANIZATION
<input checked="" type="checkbox"/> (SEE CONTINUATION SHEET)		Becker / Millstein		Architectural and Art Historical Research P.O. Box 22551, Kansas City, MO 64113
				DATE
				5/93

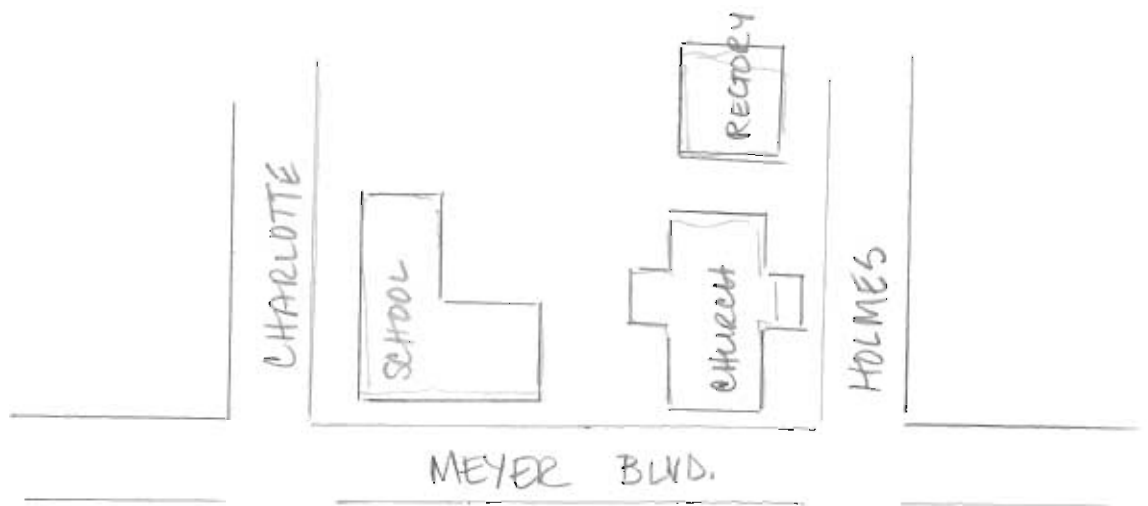
MISSOURI HISTORIC BUILDING INVENTORY FORM - CONTINUATION SHEET

PAGE NO.

REFERENCE NUMBER	A. HISTORIC NAME	B. COUNTY	C. ADDRESS
	St. Peter's Church	095	715 Meyer Boulevard

- T. Ground was broken for this church on Dec. 26, 1943. Due to wartime restrictions on building, permission to construct had to be first obtained from the government. Plans by the architects were reviewed by the City's Art Commission. The church was dedicated Sept. 8, 1946. The church won an AIA, K.C. award in 1947. Architects for the church were Carroll and Dean, Joseph Shaughnessy, Sr.
- 2X. The main elevation faces north. Dimensions are 143' x 54' x 67'. Additional features of this building include a coffered wooden, double-door entrance set below a coffered pointed arch double panel. Entry set into a ribbed, pointed arch recess, placed within a crenelated portal flanked by massive stone piers. Fenestration includes leaded and art glass tracery windows set within pointed arch surrounds. Buttressing with amortizements and a small domed bell tower also articulate the exterior. A porte-cochere is located at the west elevation, while a pointed arched cloister is located at the east facade. Sanctuary furnishings designed by Charlton Fortune of the Monterey Guild, Portsmouth, Rhode Island. Stations of the Cross designed by John H. Benson. Stones for the exterior were mined, cut and arranged by Marco Pellegrino. The main elevation features an acroterion of a cross flanked by statues of Sts. Peter and Paul. A stone retaining wall with decorative lanterns located along the north property line.
- 2Z. Plans, Western Historical Manuscript Collection, UMKC.

*Interior - Basilican-type (cross) plan, center aisle, column
side aisle, noteworthy art glass*



ST PETER "PRINCE OF APOSTLES"
CHURCH/ RECTORY, SCHOOL









JA-AS-032-094

☒ SEE CONTINUATION SHEET

2.A. ARCHITECT/BUILDER/DESIGNER/ENGINEER				
1. Shaughnessy, Joseph B., Sr., archt.		2. Bowers, Edwin L., archt.		3. Dunn, J. E., Construction Co.
2.B. ARCHITECTURAL STYLE 48 4. 7 Neo-Romanesque Revival (Neo)			2.C. VERNACULAR TYPE [][]	
2.D. CONSTRUCTION DATE (CIRCA) 1946-1948 1947-1949		2.E. ALTERATION DATE 1. [][][] 2. [][][] 3. [][][] 4. [][][] 5. [][][]		
2.F. RECONSTRUCTION DATE (CIRCA)	2.G. DATE MOVED	2.H. DESTRUCTION DATE	2.I. OWNER'S NAME & ADDRESS (IF DIFFERENT)	
2.J. HISTORIC FUNCTION 1. [][] 0 6 religion 2. [][] 0 6 3. [][][] 4. [][][] 5. [][][]				
2.K. HISTORIC SUBFUNCTION 1. [][] 0 6 A church 2. [][] 0 6 D 3. [][][] 4. [][][] 5. [][][]				
2.L. NO. OF ANCILLARY STRUCTURES		2.M. RESOURCE TYPE <input checked="" type="checkbox"/> BUILDING <input type="checkbox"/> SITE <input type="checkbox"/> STRUCTURE <input type="checkbox"/> OBJECT		2.N. STORIES 1. 3 2. 4 3. 5
2.O. STRUCTURAL SYSTEMS 1. [][] L B load bearing brick 2. [][][]		2.P. EXTERIOR WALL MATERIALS 1. [][] 3 0 brick 2. [][][]		2.Q. OTHER MATERIALS 1. [][] 4 0 stone 3. [][][] 2. [][][] 4. [][][]
2.R. ROOF SHAPES 1. [][] G B gable 2. [][] H P hipped 3. [][] P R parapet		2.S. ROOF MATERIALS 1. [][] 6 2 terra cotta 2. [][][] 3. [][][]		2.T. ROOF FEATURES 1. [][] T W tower 4. [][][] 2. [][] B L belfry 3. [][][]
			2.U. FOUNDATION MATERIALS 1. [][] 6 5 concrete 2. [][][]	
2.V. PORCHES 1. [][][] 2. [][][] 3. [][][]				2.W. PLAN [][] E S E-shaped
2.X. FURTHER DESCRIPTION <input checked="" type="checkbox"/> (SEE CONTINUATION SHEET)		2.Y. DESCRIPTION OF ENVIRONMENT AND OUTBUILDINGS <input type="checkbox"/> (SEE CONTINUATION SHEET)		
2.Z. SOURCES OF INFORMATION <input checked="" type="checkbox"/> (SEE CONTINUATION SHEET)		PREPARED BY Becker / Millstein	ORGANIZATION Architectural and Art Historical Research P.O. Box 22551, Kansas City, MO 64113	DATE 5/93

MISSOURI HISTORIC BUILDING INVENTORY FORM - CONTINUATION SHEET

PAGE NO.

REFERENCE NUMBER	A. HISTORIC NAME	B. COUNTY	C. ADDRESS
	Benedictine Sanctuary of Perpetual Adoration	095	1409 East Meyer Boulevard

- T. This building originally housed a community of Catholic nuns. The convent included both living quarters and a chapel which was located next to the campanile. The nuns were members of the order of the Benedictine Sanctuary of Perpetual Adoration, founded in 1875 in the U.S. The architects for this church were Joseph B. Shaughnessy, Sr. and Edwin L. Bowers. J.E. Dunn was the builder. In August 1982, the church was closed because of increasing costs to run the facility. In November, 1984, the complex was closed and the property sold to Youth For Christ for \$750,000. This organization renovated the building and adapted its use for housing and support services for unmarried parents.
- 2X. The main entry faces north. Additional features of this massive building include a recessed paneled, double-door entrance set in a stone portal, placed below a carved stone tympanum. "Benedictine Sanctuary of Perpetual Adoration" is carved below the tympanum. Flanking the main portal are blind arches resting on columns and framed by stone surrounds. Above the portal is a prominent stone rosette window flanked at the top and bottom with carved stone figures. The entrance to the Benedictine Convent of Perpetual Adoration is placed at the north elevation of the south portion of the building. It is recessed and placed in a decorative stone surround. Fenestration of the Convent is multipaned, metal casement with brick lintels, stone sills, and transoms. First-story fenestration is placed in a blind arch surround. Other features include brick corbeling, a five-story bell tower, two apses (north and south facades) fixed arched fenestration, stone belt coursing, additional entrances at the east elevation and a courtyard (The Light House Garden of Prayer) at the north elevation.

2Z. Kansas City A Place in Time

2X. Interior: Basilica Plan (cruciform)



MISSOURI HISTORIC PROPERTY INVENTORY FORM

JA-AS-632-095

REFERENCE NUMBER		A. HISTORIC NAME Wornall Road Baptist Church							
B. COUNTY 095 Jackson		C. OTHER NAME(S)							
D. ADDRESS 400 West Meyer Boulevard				E. CITY Kansas City		F. VICINITY <input type="checkbox"/>	G. RESTRICTED	H. ACREAGE	
I. SECTION 6	J. TOWNSHIP 48N	K. RANGE 33W	L. SPANISH LAND GRANT		M. QUARTER SECTIONS	N. OWNERSHIP <input checked="" type="checkbox"/> PRIVATE <input type="checkbox"/> LOCAL <input type="checkbox"/> STATE <input type="checkbox"/> FEDERAL <input type="checkbox"/> MIXED			
O. AGENCY(S) 1.					2.				
P. UTM ZONE	EASTING		NORTHING		USGS QUADRANGLE		Q. AREA(S) OF SIGNIFICANCE/CONTEXT(S)		
1. <input type="text"/>	/ / / / /		/ / / / /				1. 030 Architecture		
2. <input type="text"/>	/ / / / /		/ / / / /				2. <input type="text"/>		
3. <input type="text"/>	/ / / / /		/ / / / /				3. <input type="text"/>		
4. <input type="text"/>	/ / / / /		/ / / / /				4. <input type="text"/>		
R. SIGNIFICANT PERSON(S)				T. SIGNIFICANCE					
1. Felt, Dunham & Kriehn									
2. Lishear, T. H.									
3.									
S. SIGNIFICANT EVENT DATE(S)									
1. 1929-1930									
2.				<input checked="" type="checkbox"/> SEE CONTINUATION SHEET					

2.A. ARCHITECT/BUILDER/DESIGNER/ENGINEER				
1. Felt, Dunham & Kriehn, archt.		2. Lishear, T. H., builder		3.
2.B. ARCHITECTURAL STYLE			2.C. VERNACULAR TYPE	
5 1 Colonial Revival			7 5 temple front	
2.D. CONSTRUCTION DATE (CIRCA)		2.E. ALTERATION DATE		
1929-1930		1. 2. 3. 4. 5.		
2.F. RECONSTRUCTION DATE (CIRCA)	2.G. DATE MOVED	2.H. DESTRUCTION DATE	2.I. OWNER'S NAME & ADDRESS (IF DIFFERENT)	
2.J. HISTORIC FUNCTION				
1. 0 6 religion 2. 3. 4. 5.				
2.K. HISTORIC SUBFUNCTION				
1. 0 6 A church 2. 3. 4. 5.				
2.L. NO. OF ANCILLARY STRUCTURES		2.M. RESOURCE TYPE		2.N. STORIES
		<input checked="" type="checkbox"/> BUILDING <input type="checkbox"/> SITE <input type="checkbox"/> STRUCTURE <input type="checkbox"/> OBJECT		1. 2 2. 3.
2.O. STRUCTURAL SYSTEMS		2.P. EXTERIOR WALL MATERIALS		2.Q. OTHER MATERIALS
1. B F balloon frame		1. 3 0 brick		1. 2 0 wood 3.
2.		2. 6 5 concrete		2. 4.
2.R. ROOF SHAPES		2.S. ROOF MATERIALS		2.T. ROOF FEATURES
1. G B gable		1. 6 3 asphalt		1. T W tower 4.
2.		2.		2.U. FOUNDATION MATERIALS
3.		3.		1. 6 5 concrete
2.V. PORCHES				2.W. PLAN
1. P O portico 2. 3.				
2.X. FURTHER DESCRIPTION		2.Y. DESCRIPTION OF ENVIRONMENT AND OUTBUILDINGS		
<input checked="" type="checkbox"/> (SEE CONTINUATION SHEET)		<input type="checkbox"/> (SEE CONTINUATION SHEET)		
2.Z. SOURCES OF INFORMATION		PREPARED BY	ORGANIZATION	DATE
<input checked="" type="checkbox"/> (SEE CONTINUATION SHEET)		Becker / Millstein	Architectural and Art Historical Research P.O. Box 22551, Kansas City, MO 64113	5/93

REFERENCE NUMBER	A. HISTORIC NAME	B. COUNTY	C. ADDRESS
	Wornall Road Baptist Church	095	400 West Meyer Blvd.
<p>T. A temporary church, completed in October, 1921, was first located at this present site. On October 6, 1921, the Wornall Baptist Church was formally organized. In 1928, a new campaign was started to raise funds for the church to construct a new building. When it was completed in 1930, the Wornall Road Baptist Church was the only Baptist Church south of 39th Street and West of Harrison. The architects were Felt, Dunham and Kriehn.</p> <p>2X. The main elevation faces south. Additional features of this church include colossal Corinthian columns and pediments; a paneled, double-door entry set in a decorative concrete surround resting below a broken pediment. Columns rest below a prominent entablature crowned by a massive denticulated pediment. A two-story bell-tower featuring fluted Corinthian columns, decorative balustrade and an oculus decorated with garlands and topped by a ribbed copper spire crowns the structure. Other features include multipaned arched windows with tracery, double-hung and casement style windows. Additional entrances at east and north elevations.</p> <p>2Z. <u>Country Club, District Bulletin</u>, June 1929. BP# 15401 <u>Church World</u>, Jan. 17, 1930 <u>Kansas City Star</u>, March 9, 1930. Plans, Western Manuscript Collection, UMKC</p> <p><i>Interior: Longitudinal Plan</i></p>			



MISSOURI HISTORIC PROPERTY INVENTORY FORM

JA-AS-032-096

REFERENCE NUMBER 93JA 0322		A. HISTORIC NAME FIRST Seventh Day Adventist Church/ Pleasant Green Baptist Church							
B. COUNTY 095 Jackson		C. OTHER NAME(S) Pleasant View Baptist Church/ New Hope Baptist Church/ House of Refuge Pentecostal Church							
D. ADDRESS 1332 Michigan Avenue				E. CITY Kansas City			F. VICINITY <input type="checkbox"/>	G. RESTRICTED	H. ACREAGE
I. SECTION 4	J. TOWNSHIP 49N	K. RANGE 33W	L. SPANISH LAND GRANT	M. QUARTER SECTIONS		N. OWNERSHIP <input checked="" type="checkbox"/> PRIVATE <input type="checkbox"/> LOCAL <input type="checkbox"/> STATE <input type="checkbox"/> FEDERAL <input type="checkbox"/> MIXED			
O. AGENCY(S) 1.					2.				
P. UTM ZONE	EASTING		NORTHING		USGS QUADRANGLE		Q. AREA(S) OF SIGNIFICANCE/CONTEXT(S)		
1. <input type="text"/>	/ / / / /		/ / / / /				1. 030 architecture		
2. <input type="text"/>	/ / / / /		/ / / / /				2. 260 religion		
3. <input type="text"/>	/ / / / /		/ / / / /				3. <input type="text"/>		
4. <input type="text"/>	/ / / / /		/ / / / /				4. <input type="text"/>		
R. SIGNIFICANT PERSON(S)				T. SIGNIFICANCE					
1.									
2.									
3.									
S. SIGNIFICANT EVENT DATE(S)									
1. 1902									
2. 1917									

☒ SEE CONTINUATION SHEET

MO 780-1257 (5-92)

MISSOURI DEPARTMENT OF NATURAL RESOURCES
HISTORIC PRESERVATION PROGRAM

P.O. BOX 176
JEFFERSON CITY, MO 65102

NE-16

2.A. ARCHITECT/BUILDER/DESIGNER/ENGINEER				
1. _____		2. _____		3. _____
2.B. ARCHITECTURAL STYLE <u>80 other</u>			2.C. VERNACULAR TYPE <u>7 3</u> side steeple (tower)	
2.D. CONSTRUCTION DATE (CIRCA) 1902	2.E. ALTERATION DATE 1917 1. 1912 2. _____ 3. _____ 4. _____ 5. _____			
2.F. RECONSTRUCTION DATE (CIRCA)	2.G. DATE MOVED	2.H. DESTRUCTION DATE	2.I. OWNER'S NAME & ADDRESS (IF DIFFERENT)	
2.J. HISTORIC FUNCTION 1. <u>0 6</u> religion 2. _____ 3. _____ 4. _____ 5. _____				
2.K. HISTORIC SUBFUNCTION 1. <u>0 6 A</u> church 2. _____ 3. _____ 4. _____ 5. _____				
2.L. NO. OF ANCILLARY STRUCTURES		2.M. RESOURCE TYPE <input checked="" type="checkbox"/> BUILDING <input type="checkbox"/> SITE <input type="checkbox"/> STRUCTURE <input type="checkbox"/> OBJECT		2.N. STORIES 1. <u>2</u> 2. _____ 3. _____
2.O. STRUCTURAL SYSTEMS 1. <u>L B</u> load bearing brick 2. _____		2.P. EXTERIOR WALL MATERIALS 1. <u>3 0</u> brick 2. <u>4 0</u> stone		2.Q. OTHER MATERIALS 1. <u>30 brick</u> <u>7 1</u> glass 3. _____ 2. <u>4 0 stone</u> 4. _____
2.R. ROOF SHAPES 1. <u>G B</u> gable 2. <u>H P</u> hipped 3. _____		2.S. ROOF MATERIALS 1. <u>6 3</u> asphalt 2. _____ 3. _____		2.T. ROOF FEATURES 1. <u>T W</u> tower 4. _____
				2.U. FOUNDATION MATERIALS 1. <u>4 0</u> stone 2. _____
2.V. PORCHES 1. _____ 2. _____ 3. _____				2.W. PLAN <u>R G</u> rectangular
2.X. FURTHER DESCRIPTION <input checked="" type="checkbox"/> (SEE CONTINUATION SHEET)		2.Y. DESCRIPTION OF ENVIRONMENT AND OUTBUILDINGS <input type="checkbox"/> (SEE CONTINUATION SHEET)		
2.Z. SOURCES OF INFORMATION <input checked="" type="checkbox"/> (SEE CONTINUATION SHEET)		PREPARED BY Becker / Millstein	ORGANIZATION Architectural and Art Historical Research P.O. Box 22551, Kansas City, MO 64113	DATE 10/93

MISSOURI HISTORIC BUILDING INVENTORY FORM - CONTINUATION SHEET

PAGE NO.

REFERENCE NUMBER	A. HISTORIC NAME	B. COUNTY	C. ADDRESS
	Seventh Day Adventist Church/ Pleasant Green Baptist Church	095	1332 Michigan Avenue
<p>T. After moving from several locations and building a church at 595 Tracy in 1913, the Congregation of the Pleasant Green Baptist Church decided to move to another location because of a shift of the population of K.C. In 1917, the pastor of Pleasant Green Baptist arranged for the purchase of the, Seventh Day Adventist Church for \$8,000. The Tracy property was traded for \$3,000 and the remaining cost was taken out on a loan. That same year, the congregation moved to this location. In 1938, the Pleasant View Baptist Church Congregation occupied this building. Then in 1990, the New Hope Baptist Church moved to this building. Recently, the House of Refuge Pentecostal Church purchased the building.</p> <p>2X. The main elevation faces east. Original entrance has been altered. Non-original metal door with wide stone lintel. Fenestration at east facade has also been drastically modified with brick infill and glass block at the first-story level; aluminum frame double-hung sash units and brick infill at the second-story. Tower unit window has been boarded up. Stone lintels and lug sills remain. Segmental arched fenestration (divided by brick buttressing) at north elevation has been infilled with brick. Fenestration at south elevation has also been modified with glass block and art glass. Segmental arched fenestration at west facade has been infilled with brick or boarded over; four double-hung, sash metal frame units remain. Non-continuous belt course. Brick oculus.</p> <p>2Z. Water Permit #21040 July 14, 1902</p>			



MISSOURI HISTORIC PROPERTY INVENTORY FORM

JA-AS-032-097

REFERENCE NUMBER 93JA 0352		A. HISTORIC NAME St. Therese of the Little Flower Parish School						
B. COUNTY 095 Jackson		C. OTHER NAME(S) Saint Monica School						
D. ADDRESS 5809 Michigan Avenue				E. CITY Kansas City		F. VICINITY <input type="checkbox"/>	G. RESTRICTED	H. ACREAGE
I. SECTION 33	J. TOWNSHIP 49N	K. RANGE 33W	L. SPANISH LAND GRANT	M. QUARTER SECTIONS	N. OWNERSHIP <input checked="" type="checkbox"/> PRIVATE <input type="checkbox"/> LOCAL <input type="checkbox"/> STATE <input type="checkbox"/> FEDERAL <input type="checkbox"/> MIXED			
O. AGENCY(S) 1.					2.			
P. UTM ZONE	EASTING	NORTHING	USGS QUADRANGLE		Q. AREA(S) OF SIGNIFICANCE/CONTEXT(S)			
1. <input type="text"/>	/ / / / /	/ / / / /			1. 030 architecture			
2. <input type="text"/>	/ / / / /	/ / / / /			2. 100 education			
3. <input type="text"/>	/ / / / /	/ / / / /			3. <input type="text"/>			
4. <input type="text"/>	/ / / / /	/ / / / /			4. <input type="text"/>			
R. SIGNIFICANT PERSON(S) 1. Brinkman & Hogan 2. 3.			T. SIGNIFICANCE					
S. SIGNIFICANT EVENT DATE(S) 1. 1926								
2. 1932								
						<input checked="" type="checkbox"/> SEE CONTINUATION SHEET		

MO 780-1257 (5-92)

MISSOURI DEPARTMENT OF NATURAL RESOURCES
HISTORIC PRESERVATION PROGRAMP.O. BOX 176
JEFFERSON CITY, MO 65102

S-6

2.A. ARCHITECT/BUILDER/DESIGNER/ENGINEER				
1. ^a Brinkman & Hogan, Archts.		2. Paulick, F. H., builder		3.
2.B. ARCHITECTURAL STYLE			2.C. VERNACULAR TYPE	
50 417 Romanesque Revival			89	
2.D. CONSTRUCTION DATE (CIRCA)		2.E. ALTERATION DATE		
1926		1. 1932 2. 1960 3. 4. 5.		
2.F. RECONSTRUCTION DATE (CIRCA)	2.G. DATE MOVED	2.H. DESTRUCTION DATE	2.I. OWNER'S NAME & ADDRESS (IF DIFFERENT)	
2.J. HISTORIC FUNCTION				
1. <input type="text"/> 0 <input type="text"/> 6 religion 2. <input type="text"/> <input type="text"/> <input type="text"/> 3. <input type="text"/> <input type="text"/> <input type="text"/> 4. <input type="text"/> <input type="text"/> <input type="text"/> 5. <input type="text"/> <input type="text"/> <input type="text"/>				
2.K. HISTORIC SUBFUNCTION				
1. 10 16 10 church school 2. <input type="text"/> <input type="text"/> <input type="text"/> 3. <input type="text"/> <input type="text"/> <input type="text"/> 4. <input type="text"/> <input type="text"/> <input type="text"/> 5. <input type="text"/> <input type="text"/> <input type="text"/>				
2.L. NO. OF ANCILLARY STRUCTURES		2.M. RESOURCE TYPE		2.N. STORIES
		<input checked="" type="checkbox"/> BUILDING <input type="checkbox"/> SITE <input type="checkbox"/> STRUCTURE <input type="checkbox"/> OBJECT		1. 2 2. 3.
2.O. STRUCTURAL SYSTEMS		2.P. EXTERIOR WALL MATERIALS		2.Q. OTHER MATERIALS
1. <input type="text"/> L <input type="text"/> B load bearing brick		1. <input type="text"/> 3 <input type="text"/> 0 brick		1. <input type="text"/> 4 <input type="text"/> 0 stone 3. <input type="text"/> <input type="text"/> <input type="text"/>
2. <input type="text"/> <input type="text"/> <input type="text"/>		2. <input type="text"/> <input type="text"/> <input type="text"/>		2. <input type="text"/> 3 <input type="text"/> 0 brick 4. <input type="text"/> <input type="text"/> <input type="text"/>
2.R. ROOF SHAPES		2.S. ROOF MATERIALS		2.T. ROOF FEATURES
1. <input type="text"/> G <input type="text"/> B gable		1. <input type="text"/> 6 <input type="text"/> 2 terra-cotta		1. <input type="text"/> <input type="text"/> <input type="text"/> 4. <input type="text"/> <input type="text"/> <input type="text"/>
2. <input type="text"/> P <input type="text"/> R parapet		2. <input type="text"/> <input type="text"/> <input type="text"/>		2. <input type="text"/> <input type="text"/> <input type="text"/>
3. <input type="text"/> <input type="text"/> <input type="text"/>		3. <input type="text"/> <input type="text"/> <input type="text"/>		3. <input type="text"/> <input type="text"/> <input type="text"/>
2.V. PORCHES				2.U. FOUNDATION MATERIALS
1. <input type="text"/> <input type="text"/> <input type="text"/> 2. <input type="text"/> <input type="text"/> <input type="text"/> 3. <input type="text"/> <input type="text"/> <input type="text"/>				1. <input type="text"/> 3 <input type="text"/> 0 brick
				2. <input type="text"/> <input type="text"/> <input type="text"/>
2.W. PLAN				
1. <input type="text"/> <input type="text"/> <input type="text"/> 2. <input type="text"/> <input type="text"/> <input type="text"/> 3. <input type="text"/> <input type="text"/> <input type="text"/>				<input type="text"/> R <input type="text"/> C rectangular
2.X. FURTHER DESCRIPTION		2.Y. DESCRIPTION OF ENVIRONMENT AND OUTBUILDINGS		
<input checked="" type="checkbox"/> (SEE CONTINUATION SHEET)		<input type="checkbox"/> (SEE CONTINUATION SHEET)		
2.Z. SOURCES OF INFORMATION		PREPARED BY	ORGANIZATION	DATE
<input checked="" type="checkbox"/> (SEE CONTINUATION SHEET)		Becker / Millstein	Architectural and Art Historical Research P.O. Box 22551, Kansas City, MO 64113	5/93

MISSOURI HISTORIC BUILDING INVENTORY FORM - CONTINUATION SHEET

PAGE NO.

REFERENCE NUMBER	A. HISTORIC NAME St. Terese of the Little Flower Parish School	B. COUNTY 095	C. ADDRESS 5809 Michigan Avenue
------------------	--	------------------	------------------------------------

T. Construction of St. Therese of the Little Flower School began in May, 1926, and the first classes were held in Jan., 1927, when the first story of the school was completed. In September, 1932, the second story of the school building was completed, including three classrooms and a gymnasium.

2X. The main elevation faces west. Additional features include a non-original double door metal entry with multipaned transom set in a wide entablature surround and flanked by classically-inspired piers. "St. Therese's School" is carved into a frieze above the entryway. Above the entry is a tripartite arched window unit with multipanes, brick surround and sills set into a recessed blind arch. Arched brick corbeling, set below contrasting brick patterns, is placed below the main gable end. Original metal fenestration has been replaced with fixed and awning type units. Original brick sills and lintels extant. Wide eaves feature carved wooden brackets. A brick faced addition built to the north features the same metal windows units. It was constructed in 1960.

2Z. BP # 14703
Files, St Therese of the Little Flower Church



5A-AS-032-098

☒ SEE CONTINUATION SHEET

2.A. ARCHITECT/BUILDER/DESIGNER/ENGINEER				
1. Schrage, Wm., archt. (1910)		2. Feaman, Wm., Jr., bldr. (1921)		3.
2.B. ARCHITECTURAL STYLE		2.C. VERNACULAR TYPE		
8 0 other		7 9 other vernacular <i>(gabled end)</i>		
2.D. CONSTRUCTION DATE (CIRCA)		2.E. ALTERATION DATE		
1901		1. 1921 2. 3. 4. 5.		
2.F. RECONSTRUCTION DATE (CIRCA)	2.G. DATE MOVED	2.H. DESTRUCTION DATE	2.I. OWNER'S NAME & ADDRESS (IF DIFFERENT)	
1910				
2.J. HISTORIC FUNCTION				
1. 0 6 religion 2. 3. 4. 5.				
2.K. HISTORIC SUBFUNCTION				
1. 0 6 A church 2. 3. 4. 5.				
2.L. NO. OF ANCILLARY STRUCTURES		2.M. RESOURCE TYPE		2.N. STORIES
		<input checked="" type="checkbox"/> BUILDING <input type="checkbox"/> SITE <input type="checkbox"/> STRUCTURE <input type="checkbox"/> OBJECT		1. 2 2. 3.
2.O. STRUCTURAL SYSTEMS		2.P. EXTERIOR WALL MATERIALS		2.Q. OTHER MATERIALS
1. <i>P F platform</i> <i>B F balloon frame</i>		1. 9 2 vinyl		1. 3.
2. 2. 2.		2. 4 0 stone		2. 4.
2.R. ROOF SHAPES		2.S. ROOF MATERIALS		2.T. ROOF FEATURES
1. G B gable		1. 6 3 asphalt		1. 4. 2.U. FOUNDATION MATERIALS
2. 2. 2.		2. 2.		1. 4 0 stone
3. 3. 3.		3. 3.		2. 2.
2.V. PORCHES				2.W. PLAN
1. 2. 3.				R C rectangle
2.X. FURTHER DESCRIPTION		2.Y. DESCRIPTION OF ENVIRONMENT AND OUTBUILDINGS		
<input checked="" type="checkbox"/> (SEE CONTINUATION SHEET)		<input type="checkbox"/> (SEE CONTINUATION SHEET)		
2.Z. SOURCES OF INFORMATION		PREPARED BY	ORGANIZATION	DATE
<input checked="" type="checkbox"/> (SEE CONTINUATION SHEET)		Becker / Millstein	Architectural and Art Historical Research P.O. Box 22551, Kansas City, MO 64113	10/93

MISSOURI HISTORIC BUILDING INVENTORY FORM - CONTINUATION SHEET

PAGE NO.

REFERENCE NUMBER	A. HISTORIC NAME	B. COUNTY	C. ADDRESS
	Bennington Heights Methodist Episcopal Church	095	927 Newton
<p>T. The Bennington Heights Methodist Episcopal Church purchased the present lot in 1901 and built the church the same year. In July 1910 the church was hit by lightning and a good portion of the church was destroyed by fire. Immediately following the fire rebuilding and a re-dedication occurred. William Schrage was the architect used in the rebuilding. In 1921 the Independent Order of Odd Fellows, Sloan Lodge No. 729 purchased the church. The building was remodeled at that time by William Feaman, builder.</p> <p>2X. The main facade faces east. Additional features include: slab door entrance centrally placed, sash-type windows, twin gables echo lines of large gable, first story covered with vinyl siding, exposed full stone basement- north and south elevation. The original church design was most probably a vernacular gable end type.</p> <p>2Z. <u>Kansas City Star</u>, Nov. 3, 1910. <u>Kansas City Times</u>, Nov. 7, 1910. Building Permit #48214, 71540. Water Permit # 65092.</p>			



MISSOURI HISTORIC PROPERTY INVENTORY FORM

JA-45-032-099

REFERENCE NUMBER 93JA 0329		A. HISTORIC NAME Holy Trinity Catholic Church						
B. COUNTY 0 9 5 Jackson		C. OTHER NAME(S) Church of Christ of Latter Day Saints						
D. ADDRESS 930 Norton Ave.				E. CITY Kansas City		F. VICINITY <input type="checkbox"/>	G. RESTRICTED <input type="checkbox"/>	H. ACREAGE
I. SECTION 3	J. TOWNSHIP 49N	K. RANGE 33W	L. SPANISH LAND GRANT 		M. QUARTER SECTIONS 	N. OWNERSHIP <input checked="" type="checkbox"/> PRIVATE <input type="checkbox"/> LOCAL <input type="checkbox"/> STATE <input type="checkbox"/> FEDERAL <input type="checkbox"/> MIXED		
O. AGENCY(S) 1.					2.			
P. UTM ZONE	EASTING	NORTHING		USGS QUADRANGLE		Q. AREA(S) OF SIGNIFICANCE/CONTEXT(S)		
1. <input type="text"/>	/ / / / /	/ / / / /				1. 0 3 0 architecture		
2. <input type="text"/>	/ / / / /	/ / / / /				2. <input type="text"/>		
3. <input type="text"/>	/ / / / /	/ / / / /				3. <input type="text"/>		
4. <input type="text"/>	/ / / / /	/ / / / /				4. <input type="text"/>		
R. SIGNIFICANT PERSON(S)			T. SIGNIFICANCE					
1.								
2.								
3.								
S. SIGNIFICANT EVENT DATE(S)								
1. 1925-1926								
2. 1991			<input checked="" type="checkbox"/> SEE CONTINUATION SHEET					

MO 780-1257 (5-92)

MISSOURI DEPARTMENT OF NATURAL RESOURCES
HISTORIC PRESERVATION PROGRAM

P.O. BOX 176
JEFFERSON CITY, MO 65102

NE-23

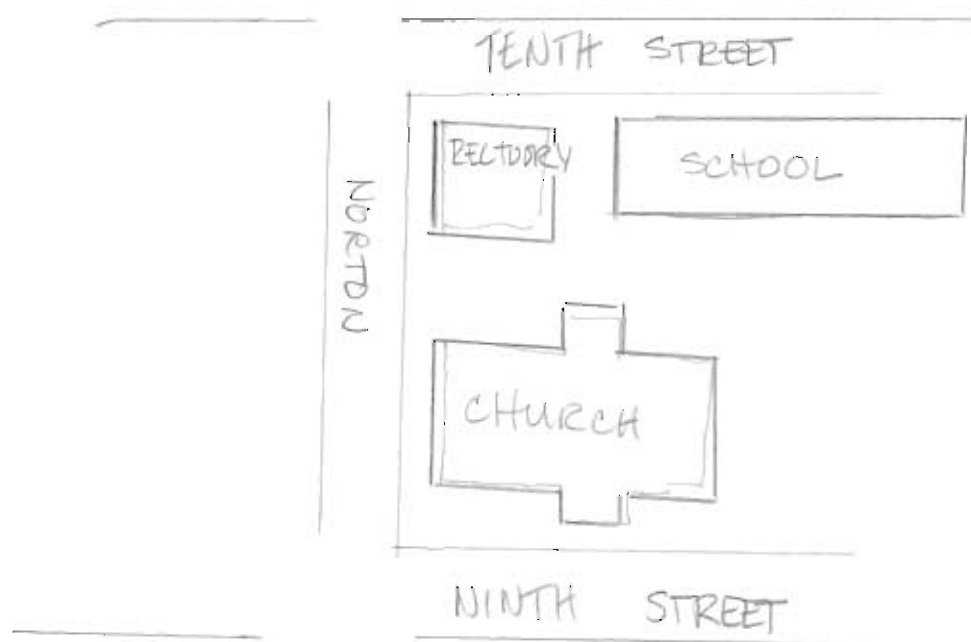
2.A. ARCHITECT/BUILDER/DESIGNER/ENGINEER					
1. Brinkman, H., archt		2. Gosche, N.F., bldr. Kansas City, KS		3. <u>Cosentino, Dante</u>	
2.B. ARCHITECTURAL STYLE			2.C. VERNACULAR TYPE		
4 7 Romanesque			74 Twin-towers		
2.D. CONSTRUCTION DATE (CIRCA)		2.E. ALTERATION DATE			
1925-1926		1. 1960 2. 1980 3. 4. 5.			
2.F. RECONSTRUCTION DATE (CIRCA)		2.G. DATE MOVED	2.H. DESTRUCTION DATE	2.I. OWNER'S NAME & ADDRESS (IF DIFFERENT)	
				Catholic Diocese	
2.J. HISTORIC FUNCTION					
1. 0 6 religion 2. 3. 4. 5.					
2.K. HISTORIC SUBFUNCTION					
1. 0 6 A church 2. 3. 4. 5.					
2.L. NO. OF ANCILLARY STRUCTURES		2.M. RESOURCE TYPE		2.N. STORIES	
		<input checked="" type="checkbox"/> BUILDING <input type="checkbox"/> SITE <input type="checkbox"/> STRUCTURE <input type="checkbox"/> OBJECT		1. 2 2. 3 3.	
2.O. STRUCTURAL SYSTEMS		2.P. EXTERIOR WALL MATERIALS		2.Q. OTHER MATERIALS	
1. 1 1 B load bearing brick		1. 1 3 0 brick		1. 1 3 p 3.	
2.		2. 1 4 0 stone		2. 1 4 0 4.	
2.R. ROOF SHAPES		2.S. ROOF MATERIALS		2.T. ROOF FEATURES	
1. 1 1 G intersecting gable		1. 1 6 2 terra cotta		1. 1 1 W tower 4.	
2.		2.		2. 1 B 4 belfry 2.U. FOUNDATION MATERIALS	
3.		3.		1. 1 4 0 stone	
2.V. PORCHES				2.W. PLAN	
1. 1 1 P 1 2. 3.				1. C R cross	
2.X. FURTHER DESCRIPTION			2.Y. DESCRIPTION OF ENVIRONMENT AND OUTBUILDINGS		
<input checked="" type="checkbox"/> (SEE CONTINUATION SHEET)			<input type="checkbox"/> (SEE CONTINUATION SHEET)		
2.Z. SOURCES OF INFORMATION		PREPARED BY		ORGANIZATION	
<input checked="" type="checkbox"/> (SEE CONTINUATION SHEET)		Becker / Millstein		Architectural and Art Historical Research P.O. Box 22551, Kansas City, MO 64113	
				DATE	
				8/93	

MISSOURI HISTORIC BUILDING INVENTORY FORM - CONTINUATION SHEET

PAGE NO.

REFERENCE NUMBER	A. HISTORIC NAME	B. COUNTY	C. ADDRESS
	Holy Trinity Catholic Church	095	930 Norton

- T. Ground was broken for the construction of this church on August 5, 1925 and the church was dedicated in August 1926. Construction costs were in excess of \$90,000. Upon completion of the church, the Bishop referred to its interior as "heaven". Basement walls were constructed of Carthage stone laid on 4" concrete base. Walls are 10 ft. high. The Sanctuary floor is marble over 8" of concrete. The nave floor is terrazzo over concrete. The stained glass windows depicted scenes of the five joyful and five glorious mysteries of the rosary and some other Biblical scenes. Dante Cosentino did the stencilling work. The Reuter's pipe organ was designed and custom built to fit the size and acoustics of the church. In 1958, a new school building was constructed at a cost of \$240,000. In 1960 the high altar was removed; communion rail, oak pulpit and side altars were removed. On Jan. 15, 1991 the last mass was said. Holy Trinity, St. Michael's, and St. Stephen's and St. Stanislaus parishes were closed by the diocese as part of a consolidation plan. In 1993, the church is being rented to the Church of Christ of Latter Day Saints.
- 2X. The main elevation faces west. Additional features include twin towers with diamond pattern brick; brick corbeling blind arcade with Doric stone columns in upper belfry section of towers, three door entrance panel; central door is covered by projecting cut stone rounded arch door head resting on ornate stone brackets. Door head is supported by stone Doric columns; cut stone wide lintel over entrances; ornate stone tympanum over central door; rectangular brick panel comprised of herringbone pattern brick and stone oculus is above entrances, cut stone niches (statues gone) flank the rectangular panel; tripartite rounded arch windows with continuous stone sill are placed within a large rounded arch brick surround; tympanum consists of oculus of checkerboard brick motif placed within alternating raised brick; central projection further embellished with corbel blind arcade; cut stone coursing, cut stone parapet; crosses on towers and transept gables; cornerstone reads "1925", cut stone water table; coarse stone basement.
- 2Z. Plans, Western Historical Manuscript Collection, UMKC.
Western Contractor, Jan. 13, 1926, p. 38.
Kansas City Star, Mar. 21, 1926.
Water Permit #64222



HOLY TRINITY ROMAN CATHOLIC CHURCH,
RECTORY, SCHOOL





MISSOURI HISTORIC PROPERTY INVENTORY FORM

JA-15-032-100

REFERENCE NUMBER 93JA 0330		A. HISTORIC NAME Holy Trinity Rectory							
B. COUNTY 0 9 5 Jackson		C. OTHER NAME(S) Church of Christ of Latter Day Saints							
D. ADDRESS 934 Norton Ave.				E. CITY Kansas City			F. VICINITY <input type="checkbox"/>	G. RESTRICTED	H. ACREAGE
I. SECTION 3	J. TOWNSHIP 49N	K. RANGE 33W	L. SPANISH LAND GRANT	M. QUARTER SECTIONS		N. OWNERSHIP <input checked="" type="checkbox"/> PRIVATE <input type="checkbox"/> LOCAL <input type="checkbox"/> STATE <input type="checkbox"/> FEDERAL <input type="checkbox"/> MIXED			
O. AGENCY(S) 1.					2.				
P. UTM ZONE	EASTING		NORTHING		USGS QUADRANGLE		Q. AREA(S) OF SIGNIFICANCE/CONTEXT(S)		
1. <input type="text"/>	/ / / / /		/ / / / /				1. 2 6 0 religion		
2. <input type="text"/>	/ / / / /		/ / / / /				2. 0 3 0 architecture		
3. <input type="text"/>	/ / / / /		/ / / / /				3. <input type="text"/>		
4. <input type="text"/>	/ / / / /		/ / / / /				4. <input type="text"/>		
R. SIGNIFICANT PERSON(S) 1. O'Connor, M. J. 2. 3.				T. SIGNIFICANCE					
S. SIGNIFICANT EVENT DATE(S) 1. 1920 2.									
<input checked="" type="checkbox"/> SEE CONTINUATION SHEET									

2.A. ARCHITECT/BUILDER/DESIGNER/ENGINEER				
1. O'Connor, M.J., archt.		2.		3.
2.B. ARCHITECTURAL STYLE			2.C. VERNACULAR TYPE	
8 0 other			0 1 American Four Square	
2.D. CONSTRUCTION DATE (CIRCA)		2.E. ALTERATION DATE		
1920		1. 0000 2. 3. 4. 5.		
2.F. RECONSTRUCTION DATE (CIRCA)	2.G. DATE MOVED	2.H. DESTRUCTION DATE	2.I. OWNER'S NAME & ADDRESS (IF DIFFERENT)	
2.J. HISTORIC FUNCTION				
1. 0 6 religion 2. 3. 4. 5.				
2.K. HISTORIC SUBFUNCTION				
1. 0 6 D rectory 2. 3. 4. 5.				
2.L. NO. OF ANCILLARY STRUCTURES		2.M. RESOURCE TYPE		2.N. STORIES
		<input checked="" type="checkbox"/> BUILDING <input type="checkbox"/> SITE <input type="checkbox"/> STRUCTURE <input type="checkbox"/> OBJECT		1. 2 1/2 2. 3.
2.O. STRUCTURAL SYSTEMS		2.P. EXTERIOR WALL MATERIALS		2.Q. OTHER MATERIALS
1. B F balloon frame		1. 3 0 brick		1. 4 3 limestone 3. 5 1 iron
2.		2.		2. 2 0 wood 4.
2.R. ROOF SHAPES		2.S. ROOF MATERIALS		2.T. ROOF FEATURES
1. H P hipped		1. 6 2 terra cotta ?		1. D R dormer 4.
2.		2.		2.U. FOUNDATION MATERIALS
3.		3.		1. 4 0 stone
2.V. PORCHES		2.W. PLAN		
1. F U full 2. 3.		3. S Q square		
2.X. FURTHER DESCRIPTION		2.Y. DESCRIPTION OF ENVIRONMENT AND OUTBUILDINGS		
<input checked="" type="checkbox"/> (SEE CONTINUATION SHEET)		<input type="checkbox"/> (SEE CONTINUATION SHEET) stone retaining wall runs along front of property		
2.Z. SOURCES OF INFORMATION		PREPARED BY	ORGANIZATION	DATE
<input checked="" type="checkbox"/> (SEE CONTINUATION SHEET)		Becker / Millstein	Architectural and Art Historical Research P.O. Box 22551, Kansas City, MO 64113	5/93

MISSOURI HISTORIC BUILDING INVENTORY FORM - CONTINUATION SHEET

PAGE NO.

REFERENCE NUMBER	A. HISTORIC NAME	B. COUNTY	C. ADDRESS
	Holy Trinity Rectory	095	934 Norton
<p>T. Ground was broken for this rectory on March 17, 1920. M. J. O'Conner, architect, designed the rectory and it cost \$22,000 to construct. It is an example of the American Four Square style and was built to be used as the rectory for Holy Trinity Catholic church. This rectory and the adjoining church were closed in 1991 as part of the diocese consolidation program. <i>Both properties were recently rented by the Church of Christ in Latter Day Saints.</i></p> <p>2X. Additional features of the building: paired 1/1, double-hung sash windows with stone lug sills; stone piers and wrought iron support gable roof porch; non-original wrought iron baluster on porch; stone retaining wall runs along front of property</p> <p>2Z. BP# 12679 BP# 64222</p>			



FOR SALE
677-5900

LA SALA-SONNENBERG
COMMERCIAL REALTY CO.

HOLY TRINITY
CATHOLIC PARISH

MISSOURI HISTORIC PROPERTY INVENTORY FORM

JA-AS-032-101

REFERENCE NUMBER 93JA0338		A. HISTORIC NAME Olive Street Baptist Church						
B. COUNTY 095 Jackson		C. OTHER NAME(S) Martin Temple Church of God of Christ						
D. ADDRESS 905 Olive Street				E. CITY Kansas City		F. VICINITY <input type="checkbox"/>	G. RESTRICTED	H. ACREAGE
I. SECTION 4	J. TOWNSHIP 49N	K. RANGE 33W	L. SPANISH LAND GRANT	M. QUARTER SECTIONS	N. OWNERSHIP <input checked="" type="checkbox"/> PRIVATE <input type="checkbox"/> LOCAL <input type="checkbox"/> STATE <input type="checkbox"/> FEDERAL <input type="checkbox"/> MIXED			
O. AGENCY(S) 1.					2.			
P. UTM ZONE	EASTING	NORTHING	USGS QUADRANGLE		Q. AREA(S) OF SIGNIFICANCE/CONTEXT(S)			
1. <input type="text"/>	/ / / / /	/ / / / / / /			1. 030 architecture			
2. <input type="text"/>	/ / / / /	/ / / / / / /			2. <input type="text"/>			
3. <input type="text"/>	/ / / / /	/ / / / / / /			3. <input type="text"/>			
4. <input type="text"/>	/ / / / /	/ / / / / / /			4. <input type="text"/>			
R. SIGNIFICANT PERSON(S)			T. SIGNIFICANCE					
1.								
2.								
3.								
S. SIGNIFICANT EVENT DATE(S)								
1. 1885								
2.			<input checked="" type="checkbox"/> SEE CONTINUATION SHEET					

MO 780-1257 (5-92)

MISSOURI DEPARTMENT OF NATURAL RESOURCES
HISTORIC PRESERVATION PROGRAM

P.O. BOX 176
JEFFERSON CITY, MO 65102

118-32

2.A. ARCHITECT/BUILDER/DESIGNER/ENGINEER				
1. _____		2. _____		3. _____
2.B. ARCHITECTURAL STYLE 41 Gothic 53 Tudor / Jacobethan			2.C. VERNACULAR TYPE [][]	
2.D. CONSTRUCTION DATE (CIRCA) 1885		2.E. ALTERATION DATE 1. 0000 2. _____ 3. _____ 4. _____ 5. _____		
2.F. RECONSTRUCTION DATE (CIRCA)		2.G. DATE MOVED	2.H. DESTRUCTION DATE	2.I. OWNER'S NAME & ADDRESS (IF DIFFERENT)
2.J. HISTORIC FUNCTION 1. [][0][6] religion 2. [][][] 3. [][][] 4. [][][] 5. [][][]				
2.K. HISTORIC SUBFUNCTION 1. [][0][6] A church 2. [][][] 3. [][][] 4. [][][] 5. [][][]				
2.L. NO. OF ANCILLARY STRUCTURES		2.M. RESOURCE TYPE <input checked="" type="checkbox"/> BUILDING <input type="checkbox"/> SITE <input type="checkbox"/> STRUCTURE <input type="checkbox"/> OBJECT		2.N. STORIES 1. 1 1/2 1.5 2. _____ 3. _____
2.O. STRUCTURAL SYSTEMS 1. [][L][B] load bearing brick		2.P. EXTERIOR WALL MATERIALS 1. [][3][0] brick		2.Q. OTHER MATERIALS 1. 30 brick 71 glass 3. [][][]
2. [][S][T] steel (truss)		2. [][4][0] stone		2. [][][] 4. [][][]
2.R. ROOF SHAPES 1. [][G][B] gable		2.S. ROOF MATERIALS 1. [][6][3] asphalt		2.T. ROOF FEATURES 1. [][T][W] tower 4. [][][]
2. [][P][R] parapet		2. [][][]		2.U. FOUNDATION MATERIALS 1. [][3][0] brick
3. [][F][T] flat		3. [][][]		2. [][][]
2.V. PORCHES 1. [][][] 2. [][][] 3. [][][]				2.W. PLAN [][R][G] rectangular
2.X. FURTHER DESCRIPTION <input checked="" type="checkbox"/> (SEE CONTINUATION SHEET)		2.Y. DESCRIPTION OF ENVIRONMENT AND OUTBUILDINGS <input type="checkbox"/> (SEE CONTINUATION SHEET)		
2.Z. SOURCES OF INFORMATION <input checked="" type="checkbox"/> (SEE CONTINUATION SHEET)		PREPARED BY Becker / Millstein		ORGANIZATION Architectural and Art Historical Research P.O. Box 22551, Kansas City, MO 64113
				DATE 10/93

MISSOURI HISTORIC BUILDING INVENTORY FORM - CONTINUATION SHEET

PAGE NO.

REFERENCE NUMBER	A. HISTORIC NAME	B. COUNTY	C. ADDRESS
	Olive Street Baptist Church	095	905 Olive Street

- T. Built in 1885, this eclectic designed church was dedicated on Nov. 29, 1885.
- 2X. The main elevation faces west. Main entry features non-original wooden double doors with glass transom placed below a pointed arched lintel. Additional entry at north end of west facade is placed in a polygonal tower unit with brick buttressing and amortizements; double-hung, sash windows with lug sills and corbeling. Main elevation fenestration features triple, long and narrow 3/3 double-hung, sash set in blind pointed arches with keystones and lug sills. A paired, pointed arch unit (mulitpaned) is placed in a pointed arch lintel with keystone and scewbacks. Parapet ends (west facade) feature fixed, pointed arch windows placed within pointed arch brick surrounds with keystones and lug sills. Basement level fenestration is double-hung, sash with wide lintels and lug sills. North and south elevation fenestration features a centrally placed, altered window unit with non-original glass blocks in a blind pointed arch with keystone, flanked by long narrow double-hung, sash 3/3 units placed in blind pointed arches, also with keystone and lug sills. Basement level fenestration, north facade, is double-hung, segmental arched. Concrete block alterations at east facade.
- 2Z. Kansas City Post, May 21, 1927.
Kansas City Star, Nov. 30, 1885, p. 1.
Sanborn Map, 1896.



MISSOURI HISTORIC PROPERTY INVENTORY FORM

JA-45-032-102

REFERENCE NUMBER 93JA0283		A. HISTORIC NAME Linwood Boulevard Methodist Episcopal Church, 2400 Linwood Blvd.							
B. COUNTY 01 9 5 Jackson		C. OTHER NAME(S) Linwood United Church							
D. ADDRESS 3151 Olive				E. CITY Kansas City			F. VICINITY <input type="checkbox"/>	G. RESTRICTED	H. ACREAGE
I. SECTION 16	J. TOWNSHIP 49N	K. RANGE 33W	L. SPANISH LAND GRANT		M. QUARTER SECTIONS	N. OWNERSHIP <input checked="" type="checkbox"/> PRIVATE <input type="checkbox"/> LOCAL <input type="checkbox"/> STATE <input type="checkbox"/> FEDERAL <input type="checkbox"/> MIXED			
O. AGENCY(S) 1.					2.				
P. UTM ZONE	EASTING		NORTHING		USGS QUADRANGLE	Q. AREA(S) OF SIGNIFICANCE/CONTEXT(S)			
1. <input type="text"/>	/ / / / /		/ / / / /			1. 0130 architecture			
2. <input type="text"/>	/ / / / /		/ / / / /			2. <input type="text"/>			
3. <input type="text"/>	/ / / / /		/ / / / /			3. <input type="text"/>			
4. <input type="text"/>	/ / / / /		/ / / / /			4. <input type="text"/>			
R. SIGNIFICANT PERSON(S)			T. SIGNIFICANCE						
1.									
2.									
3.									
S. SIGNIFICANT EVENT DATE(S)									
1. 1902, 1910-1915, 1918-1920									
2. 1951			<input checked="" type="checkbox"/> SEE CONTINUATION SHEET						

MO 780-1257 (5-92)

MISSOURI DEPARTMENT OF NATURAL RESOURCES
HISTORIC PRESERVATION PROGRAMP.O. BOX 176
JEFFERSON CITY, MO 65102

E-20

2.A. ARCHITECT/BUILDER/DESIGNER/ENGINEER				
1. Lovitt, Walter, archt.		2. Taylor, James, bldr., 1910-1920		3. Wakefield, Richard, archt., 1951
2.B. ARCHITECTURAL STYLE			2.C. VERNACULAR TYPE	
54 3-2 Gothic Revival				
2.D. CONSTRUCTION DATE (CIRCA)		2.E. ALTERATION DATE		
1902, 1910-1915		1. 1918-1920 2. 1951 3. 4. 5.		
2.F. RECONSTRUCTION DATE (CIRCA)	2.G. DATE MOVED	2.H. DESTRUCTION DATE	2.I. OWNER'S NAME & ADDRESS (IF DIFFERENT)	
2.J. HISTORIC FUNCTION				
1. 06 religion 2. 3. 4. 5.				
2.K. HISTORIC SUBFUNCTION				
1. 06 A church 2. 3. 4. 5.				
2.L. NO. OF ANCILLARY STRUCTURES		2.M. RESOURCE TYPE		2.N. STORIES
		<input checked="" type="checkbox"/> BUILDING <input type="checkbox"/> SITE <input type="checkbox"/> STRUCTURE <input type="checkbox"/> OBJECT		1. 2 2. 3.
2.O. STRUCTURAL SYSTEMS		2.P. EXTERIOR WALL MATERIALS		2.Q. OTHER MATERIALS
1. LS load bearing stone		1. 43 limestone		1. 30 brick 3.
2.		2. 41 granite →		2. 41 4.
2.R. ROOF SHAPES		2.S. ROOF MATERIALS		2.T. ROOF FEATURES
1. GB gable		1. 64 asbestos		1. DR dormer 4.
2. PR parapet		2.		2.U. FOUNDATION MATERIALS
3.		3.		
2.V. PORCHES				2.W. PLAN
1. 2. 3.				IR irregular
2.X. FURTHER DESCRIPTION		2.Y. DESCRIPTION OF ENVIRONMENT AND OUTBUILDINGS		
<input checked="" type="checkbox"/> (SEE CONTINUATION SHEET)		<input type="checkbox"/> (SEE CONTINUATION SHEET)		
2.Z. SOURCES OF INFORMATION		PREPARED BY		ORGANIZATION
<input checked="" type="checkbox"/> (SEE CONTINUATION SHEET)		Becker / Millstein		Architectural and Art Historical Research P.O. Box 22551, Kansas City, MO 64113
				DATE 12/93

REFERENCE NUMBER	A. HISTORIC NAME	B. COUNTY	C. ADDRESS
	Linwood Boulevard Methodist Episcopal Church	095	3151 Olive

- T. In 1902, the lot at the northwest corner of Linwood and Olive was purchased and services were held in a tent at this location. The church basement was constructed in 1902, with the first service held in January 1903. The church was dedicated June 26, 1904 and cost \$17,606.49 to construct. Beginning as early as 1910, plans for a new auditorium were begun. The basement for the auditorium was completed by May 15, 1915 at a cost of \$12,000. In 1920, a \$100,000 auditorium was added to the frontage of the church to the east. A building was erected to house the men's Bible Class Room. The auditorium was dedicated March 14, 1920. In 1923 a lot facing Olive Street north of the church was purchased. A two-apartment flat was remodeled into Sunday School rooms in 1924. It was called Chesney Hall, in memory of Fred L. Chesney, an early and active member of the congregation. In 1925 an electric revolving cross was installed above the church (extinct). In 1949 this church was considered the largest Methodist congregation in the mid-west. In 1951 a two story addition was added to the east of the church. It includes a social hall, chapel, kitchen, Boy Scout room, women's lounge and seven Sunday school rooms. This addition cost \$150,000. The architect for this addition was Richard Wakefield and the builder Hiram Elliot Construction Co. Walter Lovitt, architect designed the church in 1912-13, several years before it was built, he also designed the 1920 addition. In 1975 the congregation united with Linwood Presbyterian Church to become Linwood United Church.
- 2X. The main elevation faces east. Additional features of this church include centrally placed entrance; the entrance is framed by cut stone surround; a signature stone with "Linwood Boulevard Methodist Episcopal Church" is above the entrance; cut stone water table; windows are art glass with cut stone quoin surrounds placed in pointed arches or rectangular frames, stone sills, crenellated and gable parapet; stone coping. The 1951 addition is two-story yellow brick with cut stone trim and false half-timbering on second story; second story windows are double hung sash. Building is connected to church by a gable parapet covered walkway. At one time the address for the church had been 2400-2404 Linwood.
- 2Z. Plans, Western Historical Manuscript Collection, UMKC.
 Building Permit Nos. 12423, 26757A, 55820, 55918.
Kansas City Journal Post, June 2, 1928.
Kansas City Star, Mar. 11, 1920, p. 2.
Kansas City Star, Dec. 3, 1949, p. 4.
Kansas City Star, July 22, 1950, p. 4.
Kansas City Star, Sept. 30, 1950.
Kansas City Star, July 5, 1952.
Kansas City Times, July 4, 1912.
Kansas City Times, Oct. 2, 1950.
Kansas City Times, Sept. 20, 1965.



JA-A5-032-103

SEE CONTINUATION SHEET

2.A. ARCHITECT/BUILDER/DESIGNER/ENGINEER				
1. Markgraf, Rudolf, archt.		2.		3.
2.B. ARCHITECTURAL STYLE 80 5-5 Mission GERMAN BAROQUE			2.C. VERNACULAR TYPE 711 Steepled Ell	
2.D. CONSTRUCTION DATE (CIRCA) 1907, 1922		2.E. ALTERATION DATE 1. 2. 3. 4. 5.		
2.F. RECONSTRUCTION DATE (CIRCA)	2.G. DATE MOVED	2.H. DESTRUCTION DATE	2.I. OWNER'S NAME & ADDRESS (IF DIFFERENT)	
2.J. HISTORIC FUNCTION 1. 06 religion 2. 3. 4. 5.				
2.K. HISTORIC SUBFUNCTION 1. 06 A church 2. 3. 4. 5.				
2.L. NO. OF ANCILLARY STRUCTURES		2.M. RESOURCE TYPE <input checked="" type="checkbox"/> BUILDING <input type="checkbox"/> SITE <input type="checkbox"/> STRUCTURE <input type="checkbox"/> OBJECT		2.N. STORIES 1. 1 2. 2 3.
2.O. STRUCTURAL SYSTEMS 1. LS load bearing stone		2.P. EXTERIOR WALL MATERIALS 1. 40 stone		2.Q. OTHER MATERIALS 1. 20 wood 3.
2.		2. 92 vinyl		2. 40 stone 4.
2.R. ROOF SHAPES 1. FT flat		2.S. ROOF MATERIALS 1. 63 asphalt		2.T. ROOF FEATURES 1. B belfry 4.
2. PR parapet		2.		2.U. FOUNDATION MATERIALS 1. 40 stone
3.		3.		2.
2.V. PORCHES 1. RI recessed 2. 3.				2.W. PLAN IR irregular
2.X. FURTHER DESCRIPTION <input checked="" type="checkbox"/> (SEE CONTINUATION SHEET)		2.Y. DESCRIPTION OF ENVIRONMENT AND OUTBUILDINGS <input type="checkbox"/> (SEE CONTINUATION SHEET)		
2.Z. SOURCES OF INFORMATION <input checked="" type="checkbox"/> (SEE CONTINUATION SHEET)		PREPARED BY Becker / Millstein		ORGANIZATION Architectural and Art Historical Research P.O. Box 22551, Kansas City, MO 64113
				DATE 10/93

MISSOURI HISTORIC BUILDING INVENTORY FORM - CONTINUATION SHEET

PAGE NO.

REFERENCE NUMBER	A. HISTORIC NAME	B. COUNTY	C. ADDRESS
	Park Avenue Evangelical Church	095	2456 Park Avenue

- T. In 1906 lots at the corner of Park Avenue and Twenty-fifth Street were purchased for the location of the Park Avenue Evangelical Church. The church was designed by Rudolf Markgraf and constructed in 1907. Dedication was Nov. 11, 1907. Services at the time of dedication were in German in the morning and English in the afternoon. Total cost of construction was \$16,000. In 1922 the Sunday School annex was built to the west.
- 2X. The main entrance faces southeast. Additional features include: hexagonal tower located at southeast corner; entrance, paired wooden doors with single light, is recessed in tower; stone columns with raised stone banding support a curved pediment; date plate of 1907 above portico; oculus windows with voussoir surrounds and keystones are on tower, tower capped with slate bell roof; remaining fenestration in tower are stained glass sash windows with transom, flat arch of stone voussoirs and stone lug sills; east and south facades have curved "Mission-like" parapets; oval window with stone surround in parapet; south and east elevation divided into three bays by stone piers; rounded head stain glass windows with stone voussoir lintels and stone sills in each bay; basement windows are 1/1 light, double hung sash with flat stone lintel and sills; top portion of the lantern at the north end of the east facade has been removed, two story addition on west covered with siding.

Interior: Akron Plan

22. Floor Plan. Western Historical Manuscript Collection



MISSOURI HISTORIC PROPERTY INVENTORY FORM

JA-AS-032-104

REFERENCE NUMBER 93JA 0306		A. HISTORIC NAME Spofford, T. A., House , Woodland Avenue Christian Church <i>for Negroes</i>					
B. COUNTY 095 Jackson		C. OTHER NAME(S) <i>New West Paseo Christian Church, Negro</i> New Life Missionary Baptist Church					
D. ADDRESS 2454 West Paseo			E. CITY Kansas City		F. VICINITY <input type="checkbox"/>	G. RESTRICTED	H. ACREAGE
I. SECTION 9	J. TOWNSHIP 49N	K. RANGE 33W	L. SPANISH LAND GRANT	M. QUARTER SECTIONS	N. OWNERSHIP <input checked="" type="checkbox"/> PRIVATE <input type="checkbox"/> LOCAL <input type="checkbox"/> STATE <input type="checkbox"/> FEDERAL <input type="checkbox"/> MIXED		
O. AGENCY(S) 1.				2.			
P. UTM ZONE	EASTING	NORTHING	USGS QUADRANGLE		Q. AREA(S) OF SIGNIFICANCE/CONTEXT(S)		
1. <input type="text"/>	/ / / / /	/ / / / /			1. 030 architecture		
2. <input type="text"/>	/ / / / /	/ / / / /			2. 132 ethnic heritage - black		
3. <input type="text"/>	/ / / / /	/ / / / /			3. <input type="text"/>		
4. <input type="text"/>	/ / / / /	/ / / / /			4. <input type="text"/>		
R. SIGNIFICANT PERSON(S)			T. SIGNIFICANCE				
1.							
2.							
3.							
S. SIGNIFICANT EVENT DATE(S)							
1. 1895 1947							
2. 1946							

☒ SEE CONTINUATION SHEET

2.A. ARCHITECT/BUILDER/DESIGNER/ENGINEER				
1. Gunn & Curtis, archt., 1895		2. ^{Kriehn} Kriehn, Arthur, archt., 1946		3.
2.B. ARCHITECTURAL STYLE ^{10 MIXED} 0 0 other		2.C. VERNACULAR TYPE 7 0 other vernacular church		
2.D. CONSTRUCTION DATE (CIRCA) 1895 1947		2.E. ALTERATION DATE 1. ¹⁹⁷⁶ 1946 2. 0000 3. 4. 5.		
2.F. RECONSTRUCTION DATE (CIRCA)	2.G. DATE MOVED	2.H. DESTRUCTION DATE	2.I. OWNER'S NAME & ADDRESS (IF DIFFERENT)	
2.J. HISTORIC FUNCTION ⁰⁶				
1. 0 1 domestic		2. <input type="checkbox"/> <input type="checkbox"/> <input type="checkbox"/> <input type="checkbox"/>		3. <input type="checkbox"/> <input type="checkbox"/> <input type="checkbox"/> <input type="checkbox"/> 4. <input type="checkbox"/> <input type="checkbox"/> <input type="checkbox"/> <input type="checkbox"/> 5. <input type="checkbox"/> <input type="checkbox"/> <input type="checkbox"/> <input type="checkbox"/>
2.K. HISTORIC SUBFUNCTION				
1. ⁶ 0 1 A residence		2. 0 1 E orphanage		3. <input type="checkbox"/> <input type="checkbox"/> <input type="checkbox"/> <input type="checkbox"/> 4. <input type="checkbox"/> <input type="checkbox"/> <input type="checkbox"/> <input type="checkbox"/> 5. <input type="checkbox"/> <input type="checkbox"/> <input type="checkbox"/> <input type="checkbox"/>
2.L. NO. OF ANCILLARY STRUCTURES		2.M. RESOURCE TYPE <input checked="" type="checkbox"/> BUILDING <input type="checkbox"/> SITE <input type="checkbox"/> STRUCTURE <input type="checkbox"/> OBJECT		2.N. STORIES 1. ⁶ 2. 3.
2.O. STRUCTURAL SYSTEMS		2.P. EXTERIOR WALL MATERIALS		2.Q. OTHER MATERIALS
1. <input type="checkbox"/> B <input type="checkbox"/> F balloon frame		1. <input type="checkbox"/> 4 <input type="checkbox"/> 2 sandstone		1. <input type="checkbox"/> 6 <input type="checkbox"/> 1 stucco 3. <input type="checkbox"/> <input type="checkbox"/> <input type="checkbox"/> <input type="checkbox"/>
2. <input type="checkbox"/> <input type="checkbox"/> <input type="checkbox"/> <input type="checkbox"/>		2. <input type="checkbox"/> 3 <input type="checkbox"/> 0 brick		2. <input type="checkbox"/> <input type="checkbox"/> <input type="checkbox"/> <input type="checkbox"/> 4. <input type="checkbox"/> <input type="checkbox"/> <input type="checkbox"/> <input type="checkbox"/>
2.R. ROOF SHAPES		2.S. ROOF MATERIALS		2.T. ROOF FEATURES
1. <input type="checkbox"/> G <input type="checkbox"/> B gable		1. <input type="checkbox"/> 6 <input type="checkbox"/> 3 asphalt		1. <input type="checkbox"/> D <input type="checkbox"/> R dormer 4. <input type="checkbox"/> <input type="checkbox"/> <input type="checkbox"/> <input type="checkbox"/>
2. <input type="checkbox"/> <input type="checkbox"/> <input type="checkbox"/> <input type="checkbox"/>		2. <input type="checkbox"/> <input type="checkbox"/> <input type="checkbox"/> <input type="checkbox"/>		2.U. FOUNDATION MATERIALS 1. <input type="checkbox"/> 4 <input type="checkbox"/> 0 stone 2. <input type="checkbox"/> <input type="checkbox"/> <input type="checkbox"/> <input type="checkbox"/>
3. <input type="checkbox"/> <input type="checkbox"/> <input type="checkbox"/> <input type="checkbox"/>		3. <input type="checkbox"/> <input type="checkbox"/> <input type="checkbox"/> <input type="checkbox"/>		
2.V. PORCHES				2.W. PLAN
1. <input type="checkbox"/> <input type="checkbox"/> <input type="checkbox"/> <input type="checkbox"/>		2. <input type="checkbox"/> <input type="checkbox"/> <input type="checkbox"/> <input type="checkbox"/>		3. <input type="checkbox"/> <input type="checkbox"/> <input type="checkbox"/> <input type="checkbox"/> <input type="checkbox"/> I R irregular
2.X. FURTHER DESCRIPTION <input checked="" type="checkbox"/> (SEE CONTINUATION SHEET)		2.Y. DESCRIPTION OF ENVIRONMENT AND OUTBUILDINGS <input type="checkbox"/> (SEE CONTINUATION SHEET)		
2.Z. SOURCES OF INFORMATION <input checked="" type="checkbox"/> (SEE CONTINUATION SHEET)		PREPARED BY Becker / Millstein		ORGANIZATION Architectural and Art Historical Research P.O. Box 22551, Kansas City, MO 64113
				DATE 10/93

REFERENCE NUMBER	A. HISTORIC NAME	B. COUNTY	C. ADDRESS
	Spofford, T. A., House	095	2454 West Paseo

T. Originally a portion of the Thomas Spofford residence, built in 1895 was used by the Woodland Avenue Christian Church. The residence was donated in 1916 by Mrs. T. L. Spofford to be used as the Spofford Receiving Home for Children. The orphan home was relocated in 1934. The Woodland Avenue Christian Church For Negroes began using the home for services beginning in 1946. In 1947 the church constructed an adjoining auditorium, small chapel and social hall. The architect for this addition was Arthur Kriehn. The new addition or unit cost \$120,000 to complete. The church was dedicated in 1949 as the New West Paseo Christian Church, Negro. In 1992 it became the New Life Missionary Baptist Church. Sometime after 1976 the northern portion (the Spofford residence) was demolished.

2X. The main facade faces east. Additional features include oculus in gable end; fenestration of single light with multi-light transom, wood frame windows, projecting entryways near north and south end; south-slab door with multi-light transom, wood entablature surround, stone quoining on projection, pyramidal roof with finial; north-course stone projection with paired slab doors, ornate stone parapet with stone oculus with keystones and flanked by stone scrolls. Northern portion of building has been removed, chien-assis east elevation. The 1946 addition is attached to the south.

2Z. Water Permit #3165
Kansas City Star, June 9, 1946, p. 4D.
Kansas City Star, Jan. 15, 1949, p. 5.

Interior: altered - drop ceilings, center aisle, longitudinal plan.











IT'S A GOOD THING
TO GIVE THANKS UN
TO THE LORD AND
SING PRAISES UNTO
THY NAME O MOST
HIGH PSALMS 92

JA-AS-032-105

☒ SEE CONTINUATION SHEET

2.A. ARCHITECT/BUILDER/DESIGNER/ENGINEER					
1. J. H. Felt Co., archt.		2. G. W. Cope and Sons Builders		3.	
2.B. ARCHITECTURAL STYLE <i>3-2</i> Gothic Revival			2.C. VERNACULAR TYPE 		
2.D. CONSTRUCTION DATE (CIRCA) 1927, 1942		2.E. ALTERATION DATE 1. 2. 3. 4. 5.			
2.F. RECONSTRUCTION DATE (CIRCA)		2.G. DATE MOVED	2.H. DESTRUCTION DATE	2.I. OWNER'S NAME & ADDRESS (IF DIFFERENT)	
2.J. HISTORIC FUNCTION 1. 0 6 religion 2. 3. 4. 5.					
2.K. HISTORIC SUBFUNCTION 1. 0 6 A church 2. 3. 4. 5.					
2.L. NO. OF ANCILLARY STRUCTURES		2.M. RESOURCE TYPE <input checked="" type="checkbox"/> BUILDING <input type="checkbox"/> SITE <input type="checkbox"/> STRUCTURE <input type="checkbox"/> OBJECT		2.N. STORIES 1. 2 2. 3 3.	
2.O. STRUCTURAL SYSTEMS 1. L B load bearing brick 2.		2.P. EXTERIOR WALL MATERIALS 1. 3 0 brick 2. 4 0 stone		2.Q. OTHER MATERIALS 1. 3. 4.	
2.R. ROOF SHAPES 1. G B gable 2. F T flat 3.		2.S. ROOF MATERIALS 1. 6 2 terra cotta 2. 3.		2.T. ROOF FEATURES 1. D R dormers 4.	
				2.U. FOUNDATION MATERIALS 1. 4 0 stone 2.	
2.V. PORCHES 1. 2. 3.				2.W. PLAN L S L-shaped	
2.X. FURTHER DESCRIPTION <input checked="" type="checkbox"/> (SEE CONTINUATION SHEET)			2.Y. DESCRIPTION OF ENVIRONMENT AND OUTBUILDINGS <input type="checkbox"/> (SEE CONTINUATION SHEET)		
2.Z. SOURCES OF INFORMATION <input checked="" type="checkbox"/> (SEE CONTINUATION SHEET)		PREPARED BY Becker / Millstein		ORGANIZATION Architectural and Art Historical Research P.O. Box 22551, Kansas City, MO 64113	
				DATE 8/93	

REFERENCE NUMBER	A. HISTORIC NAME	B. COUNTY	C. ADDRESS
	Paseo Baptist Church	095	2501 The Paseo

T. The Vine Street Baptist Church purchased the lot at Twenty-fifth Street and The Paseo sometime after 1921. Ground was broken for the present church in June 1927. It cost approximately \$250,000 to construct. Original plans included a main auditorium seating 1,100, twenty-four Sunday school rooms, kitchen and dining room to accomodate 600. In 1931, Paseo Baptist church moved into the present building. Although construction began in 1927, the depression delayed completion until 1942. The final mortgage was paid and the church dedicated in July, 1949. In 1921 the residence at 2143 East 24th Street was purchased for a parsonage.

2X. The main facade faces west. Additional features include: triple main entrance, entrances are single light aluminum frame doors, central entrance is double door; transoms above doors have been in-filled with ceramic tiles; segmental arch stone hood molds are over entrances; stone tablet over central door reads "Paseo Baptist Church"; lancet windows in pointed arches with stone tracery above are located above entrances; windows have pointed arch stone drip molds and stone quoin surrounds; stone spandrels with "shield-like" motif; cut stone coursing, cut stone parapet; cornerstone reads "organized 1884 erected 1927 laid Aug 28, 1927"; chion-assis north elevation.

2Z. Building Permit #92021
83rd Anniversary Committee of the Paseo Baptist Church
Kansas City Journal, July 23, 1927.
Kansas City Star, Nov. 26, 1955.
Kansas City Star, April 3, 1927, p. 40.

Plans, Western Manuscript Collection.

Interior: Originally Akron Plan/Auditorium Plan



**PASEO
BAPTIST
CHURCH**

ORDER OF SERVICE

SUNDAY SCHOOL 9:45 AM
MORNING WORSHIP 10:30 AM
EVENING SERVICE 7:00 PM





MISSOURI HISTORIC PROPERTY INVENTORY FORM

JA-AS-032-106

REFERENCE NUMBER 93JA 0278		A. HISTORIC NAME Gospel Center Assembly of God Church						
B. COUNTY 095 Jackson		C. OTHER NAME(S) Paseo Assembly of God Church						
D. ADDRESS 3238 Paseo				E. CITY Kansas City		F. VICINITY <input type="checkbox"/>	G. RESTRICTED	H. ACREAGE
I. SECTION 16	J. TOWNSHIP 49N	K. RANGE 33W	L. SPANISH LAND GRANT		M. QUARTER SECTIONS	N. OWNERSHIP <input checked="" type="checkbox"/> PRIVATE <input type="checkbox"/> LOCAL <input type="checkbox"/> STATE <input type="checkbox"/> FEDERAL <input type="checkbox"/> MIXED		
O. AGENCY(S) 1.					2.			
P. UTM ZONE	EASTING		NORTHING		USGS QUADRANGLE	Q. AREA(S) OF SIGNIFICANCE/CONTEXT(S)		
1. <input type="text"/>	/ / / / /		/ / / / /			1. 030 architecture		
2. <input type="text"/>	/ / / / /		/ / / / /			2. <input type="text"/>		
3. <input type="text"/>	/ / / / /		/ / / / /			3. <input type="text"/>		
4. <input type="text"/>	/ / / / /		/ / / / /			4. <input type="text"/>		
R. SIGNIFICANT PERSON(S) 1. 2. 3.			T. SIGNIFICANCE					
S. SIGNIFICANT EVENT DATE(S) 1. 1941								
2.								
<input checked="" type="checkbox"/> SEE CONTINUATION SHEET								

2.A. ARCHITECT/BUILDER/DESIGNER/ENGINEER				
1.		2.		3.
2.B. ARCHITECTURAL STYLE			2.C. VERNACULAR TYPE	
8 0 other			7 2 gabled end	
2.D. CONSTRUCTION DATE (CIRCA)		2.E. ALTERATION DATE		
1941		1. 0000 2. 3. 4. 5.		
2.F. RECONSTRUCTION DATE (CIRCA)	2.G. DATE MOVED	2.H. DESTRUCTION DATE	2.I. OWNER'S NAME & ADDRESS (IF DIFFERENT)	
2.J. HISTORIC FUNCTION				
1. 0 6 religion 2. 3. 4. 5.				
2.K. HISTORIC SUBFUNCTION				
1. 0 6 A church 2. 3. 4. 5.				
2.L. NO. OF ANCILLARY STRUCTURES		2.M. RESOURCE TYPE		2.N. STORIES
		<input checked="" type="checkbox"/> BUILDING <input type="checkbox"/> SITE <input type="checkbox"/> STRUCTURE <input type="checkbox"/> OBJECT		1. 1 2. 3.
2.O. STRUCTURAL SYSTEMS		2.P. EXTERIOR WALL MATERIALS		2.Q. OTHER MATERIALS
1. P F platform frame		1. 4 0 stone		1. 3 0 brick 3. 4.
2. 3.		2. 3.		2. 3. 4. 4.
2.R. ROOF SHAPES		2.S. ROOF MATERIALS		2.T. ROOF FEATURES
1. G B gable		1. 6 3 asphalt		1. 4. 4.
2. 3.		2. 3.		2.U. FOUNDATION MATERIALS
3. 3.		3. 3.		1. 4 0 stone
				2. 3.
2.V. PORCHES				2.W. PLAN
1. A W stony 2. S T stoop 3. 3. 4.				1. B other bay 2. 3. 4. R Q rectangular
2.X. FURTHER DESCRIPTION		2.Y. DESCRIPTION OF ENVIRONMENT AND OUTBUILDINGS		
<input checked="" type="checkbox"/> (SEE CONTINUATION SHEET)		<input type="checkbox"/> (SEE CONTINUATION SHEET)		
2.Z. SOURCES OF INFORMATION		PREPARED BY	ORGANIZATION	DATE
<input checked="" type="checkbox"/> (SEE CONTINUATION SHEET)		Becker / Millstein	Architectural and Art Historical Research P.O. Box 22551, Kansas City, MO 64113	1/94

MISSOURI HISTORIC BUILDING INVENTORY FORM - CONTINUATION SHEET

PAGE NO.

REFERENCE NUMBER	A. HISTORIC NAME	B. COUNTY	C. ADDRESS
	Gospel Center Assembly of God Church	095	3238 Paseo
<p>T. The church opened in this location Dec. 4, 1941 as the Gospel Center Assembly of God Church.</p> <p>2X. Additional features include sash-type art glass windows with brick lintels and sills, oculus window with brick surround, cut stone parapet, projecting parapet house entrance, entrance consists of paired multi-light doors.</p> <p>2Z. <u>Kansas City Star</u>, Dec. 6, 1941.</p>			



MISSOURI HISTORIC PROPERTY INVENTORY FORM

JA-AS-032-107

REFERENCE NUMBER 79JA 0081		A. HISTORIC NAME Southwest Tabernacle Congregational Church / Metropolitan Tabernacle						
B. COUNTY 0 9 5 Jackson		C. OTHER NAME(S) West Side Christian Church / City In Motion Dance Theater / Tribal Textile Gallery						
D. ADDRESS 700-706 West Pennway			E. CITY Kansas City			F. VICINITY <input type="checkbox"/>	G. RESTRICTED	H. ACREAGE
I. SECTION 7	J. TOWNSHIP 49 N	K. RANGE 33 W	L. SPANISH LAND GRANT	M. QUARTER SECTIONS	N. OWNERSHIP <input checked="" type="checkbox"/> PRIVATE <input type="checkbox"/> LOCAL <input type="checkbox"/> STATE <input type="checkbox"/> FEDERAL <input type="checkbox"/> MIXED			
O. AGENCY(S) 1.				2.				
P. UTM ZONE	EASTING	NORTHING	USGS QUADRANGLE			Q. AREA(S) OF SIGNIFICANCE/CONTEXT(S)		
1. <input type="text"/>	/ / / / /	/ / / / /				1. 0 3 0 architecture		
2. <input type="text"/>	/ / / / /	/ / / / /				2. 280 social history		
3. <input type="text"/>	/ / / / /	/ / / / /				3. <input type="text"/>		
4. <input type="text"/>	/ / / / /	/ / / / /				4. <input type="text"/>		
R. SIGNIFICANT PERSON(S) 1. 2. 3.			T. SIGNIFICANCE					
S. SIGNIFICANT EVENT DATE(S) 1. 1888 - 1889								
2. 1925								
<input checked="" type="checkbox"/> SEE CONTINUATION SHEET								

2.A. ARCHITECT/BUILDER/DESIGNER/ENGINEER					
1.		2.		3.	
2.B. ARCHITECTURAL STYLE			2.C. VERNACULAR TYPE		
4 7 Romanesque			7 2 Steepled ell 7 3 side steeple		
2.D. CONSTRUCTION DATE (CIRCA)		2.E. ALTERATION DATE			
1888		1. 1925 2. 0000 3. 4. 5.			
2.F. RECONSTRUCTION DATE (CIRCA)		2.G. DATE MOVED	2.H. DESTRUCTION DATE	2.I. OWNER'S NAME & ADDRESS (IF DIFFERENT)	
2.J. HISTORIC FUNCTION					
1. 0 6 religion		2.		3. 4. 5.	
2.K. HISTORIC SUBFUNCTION					
1. 0 6 A church		2.		3. 4. 5.	
2.L. NO. OF ANCILLARY STRUCTURES		2.M. RESOURCE TYPE		2.N. STORIES	
		<input checked="" type="checkbox"/> BUILDING <input type="checkbox"/> SITE <input type="checkbox"/> STRUCTURE <input type="checkbox"/> OBJECT		1. 2 3 2. 2 3.	
2.O. STRUCTURAL SYSTEMS		2.P. EXTERIOR WALL MATERIALS		2.Q. OTHER MATERIALS	
1. 0 4 B load bearing brick		1. 0 3 0 brick		1. 0 6 1 stucco 3.	
2. 0 0 0		2. 0 4 0 stone		2. 4.	
2.R. ROOF SHAPES		2.S. ROOF MATERIALS		2.T. ROOF FEATURES	
1. 0 1 G intersecting gable		1. 0 6 3 asphalt		1. 0 1 T W tower 4.	
2.		2.		2.U. FOUNDATION MATERIALS	
3.		3.		1. 0 4 0 stone	
2.V. PORCHES				2.W. PLAN	
1.		2.		3. 0 1 R irregular	
2.X. FURTHER DESCRIPTION			2.Y. DESCRIPTION OF ENVIRONMENT AND OUTBUILDINGS		
<input checked="" type="checkbox"/> (SEE CONTINUATION SHEET)			<input type="checkbox"/> (SEE CONTINUATION SHEET)		
2.Z. SOURCES OF INFORMATION		PREPARED BY		ORGANIZATION	
<input checked="" type="checkbox"/> (SEE CONTINUATION SHEET)		Becker / Millstein		Architectural and Art Historical Research P.O. Box 22551, Kansas City, MO 64113	
				DATE	
				5/93	

MISSOURI HISTORIC BUILDING INVENTORY FORM - CONTINUATION SHEET

PAGE NO.

REFERENCE NUMBER	A. HISTORIC NAME	B. COUNTY	C. ADDRESS
	Southwest Tabernacle Congregational Church	095	700-706 West Pennway
<p>T. This church was originally the Southwest Tabernacle Congregational Church. The church was built in 1888 at a cost of \$25,000. During 1904-1913 the church name changed to Metropolitan Tabernacle. On February 21, 1921 the church property was sold to the West Side Christian Congregation. In June 1925, the church was partially destroyed by fire. It was rebuilt on a larger scale, enlarging the auditorium. The rebuilt church was dedicated on Dec. 6, 1925. It is presently used by the City In Motion Dance Theater.</p> <p>2X. The main facade faces south. Additional features include: exposed course stone full basement; corner tower with curved parapet houses main entrance; entrance is paired multi-light doors with transoms; fenestration on full gable is art-glass windows with transoms, windows placed within rounded arches with rounded arch brick drip molds and stone lintels, oculus opening in gable end; two-story addition to the north.</p>			



MISSOURI HISTORIC PROPERTY INVENTORY FORM

JA-AS-032-108

REFERENCE NUMBER 93JA0346		A. HISTORIC NAME Wesley Methodist Episcopal Church						
B. COUNTY 0 9 5 Jackson		C. OTHER NAME(S) Wesley United Methodist Church						
D. ADDRESS 6030 Perry Avenue				E. CITY Kansas City		F. VICINITY <input type="checkbox"/>	G. RESTRICTED	H. ACREAGE
I. SECTION 1	J. TOWNSHIP 49N	K. RANGE 33W	L. SPANISH LAND GRANT	M. QUARTER SECTIONS	N. OWNERSHIP <input checked="" type="checkbox"/> PRIVATE <input type="checkbox"/> LOCAL <input type="checkbox"/> STATE <input type="checkbox"/> FEDERAL <input type="checkbox"/> MIXED			
O. AGENCY(S) 1.				2.				
P. UTM ZONE 1. <input type="text"/>	EASTING / / / / /	NORTHING / / / / /	USGS QUADRANGLE		Q. AREA(S) OF SIGNIFICANCE/CONTEXT(S) 1. 0 3 0 architecture			
2. <input type="text"/>	/ / / / /	/ / / / /			2. <input type="text"/>			
3. <input type="text"/>	/ / / / /	/ / / / /			3. <input type="text"/>			
4. <input type="text"/>	/ / / / /	/ / / / /			4. <input type="text"/>			
R. SIGNIFICANT PERSON(S) 1. 2. 3.			T. SIGNIFICANCE					
S. SIGNIFICANT EVENT DATE(S) 1. 1915, 1918, 1921								
2.								
<input checked="" type="checkbox"/> SEE CONTINUATION SHEET								

MO 780-1257 (5-92)

MISSOURI DEPARTMENT OF NATURAL RESOURCES
HISTORIC PRESERVATION PROGRAMP.O. BOX 176
JEFFERSON CITY, MO 65102

NE 43

2.A. ARCHITECT/BUILDER/DESIGNER/ENGINEER				
1. _____		2. _____		3. _____
2.B. ARCHITECTURAL STYLE <div>5 2 Classical Revival</div>			2.C. VERNACULAR TYPE <div> </div>	
2.D. CONSTRUCTION DATE (CIRCA) <div>1915 1918</div>		2.E. ALTERATION DATE 1. 1918 2. 1921 3. _____ 4. _____ 5. _____		
2.F. RECONSTRUCTION DATE (CIRCA)	2.G. DATE MOVED	2.H. DESTRUCTION DATE	2.I. OWNER'S NAME & ADDRESS (IF DIFFERENT)	
2.J. HISTORIC FUNCTION 1. <div>0 6 religion</div> 2. <div> </div> 3. <div> </div> 4. <div> </div> 5. <div> </div>				
2.K. HISTORIC SUBFUNCTION 1. <div>0 6 A church</div> 2. <div> </div> 3. <div> </div> 4. <div> </div> 5. <div> </div>				
2.L. NO. OF ANCILLARY STRUCTURES		2.M. RESOURCE TYPE <input checked="" type="checkbox"/> BUILDING <input type="checkbox"/> SITE <input type="checkbox"/> STRUCTURE <input type="checkbox"/> OBJECT		2.N. STORIES 1. <div>2</div> 2. _____ 3. _____
2.O. STRUCTURAL SYSTEMS 1. <div>B F balloon frame</div> 2. <div> </div>		2.P. EXTERIOR WALL MATERIALS 1. <div>4 0 stone</div> 2. <div>6 1 stucco</div>		2.Q. OTHER MATERIALS 1. <div>2 0 wood</div> 3. <div> </div> 2. <div> </div> 4. <div> </div>
2.R. ROOF SHAPES 1. <div>C M complex</div> 2. <div> </div> 3. <div> </div>		2.S. ROOF MATERIALS 1. <div>6 3 asphalt</div> 2. <div> </div> 3. <div> </div>		2.T. ROOF FEATURES 1. <div>D M dome</div> 4. <div> </div> 2. <div> </div> 3. <div> </div>
2.V. PORCHES 1. <div> </div> 2. <div> </div> 3. <div> </div>			2.U. FOUNDATION MATERIALS 1. <div>4 0 stone</div> 2. <div> </div>	
2.X. FURTHER DESCRIPTION <input checked="" type="checkbox"/> (SEE CONTINUATION SHEET)			2.Y. DESCRIPTION OF ENVIRONMENT AND OUTBUILDINGS <input type="checkbox"/> (SEE CONTINUATION SHEET)	
2.Z. SOURCES OF INFORMATION <input checked="" type="checkbox"/> (SEE CONTINUATION SHEET)		PREPARED BY Becker / Millstein		ORGANIZATION Architectural and Art Historical Research P.O. Box 22551, Kansas City, MO 64113
				DATE 8/93

MISSOURI HISTORIC BUILDING INVENTORY FORM - CONTINUATION SHEET

PAGE NO.

REFERENCE NUMBER	A. HISTORIC NAME	B. COUNTY	C. ADDRESS
	Wesley Methodist Episcopal Church	095	6030 Perry Avenue
<p>T. After a fire almost destroyed the congregation's church at 10th and Bennington Avenue in 1910, the site for a new church was considered. Under the pastorate of Rev. J. C. Needles (1915-18), a change of location was decided upon at the site of Perry and Belmont Avenues. In 1915, the lot was graded, but work was delayed for three years. In 1918, the foundation was built, then in 1921, the church was finally completed. Bishop William A. Quayle dedicated the church on September 12, 1921.</p> <p>2X. The main elevation faces south. Additional features include a non-original double-door entrance placed below prominent stone lintels. Pedimented portico supported by colossal columns with Corinthian capitals. Fenestration is double-hung, sash-type with stone lintels and sills. Art glass units are featured at the second story. Unit to the west of main facade features a projecting bay. East elevation features arched art glass units with stone lug sills set in a pedimented bay and multipaned, double-hung sash units. Additional entrance at north facade; handicapped entry to west of main entrance.</p> <p>2Z. Building Permit #39008.</p>			



3A-AS-032-109

☒ SEE CONTINUATION SHEET

2.A. ARCHITECT/BUILDER/DESIGNER/ENGINEER				
1. Beard, N. G. , builder		2.		3.
2.B. ARCHITECTURAL STYLE 80 other		2.C. VERNACULAR TYPE 7-9 other vernacular church		
2.D. CONSTRUCTION DATE (CIRCA) 1931		2.E. ALTERATION DATE 1. 0000 2. 3. 4. 5.		
2.F. RECONSTRUCTION DATE (CIRCA)	2.G. DATE MOVED	2.H. DESTRUCTION DATE	2.I. OWNER'S NAME & ADDRESS (IF DIFFERENT)	
2.J. HISTORIC FUNCTION 1. 06 religion 2. 3. 4. 5.				
2.K. HISTORIC SUBFUNCTION 1. 06 A church 2. 3. 4. 5.				
2.L. NO. OF ANCILLARY STRUCTURES		2.M. RESOURCE TYPE <input checked="" type="checkbox"/> BUILDING <input type="checkbox"/> SITE <input type="checkbox"/> STRUCTURE <input type="checkbox"/> OBJECT		2.N. STORIES 1. 1 2. 3.
2.O. STRUCTURAL SYSTEMS 1. BF balloon frame 2.		2.P. EXTERIOR WALL MATERIALS 1. 40 stone 2.		2.Q. OTHER MATERIALS 1. AP stone 3. 4.
2.R. ROOF SHAPES 1. FT flat 2. PR parapet 3. GB gable		2.S. ROOF MATERIALS 1. 90 synthetic 2. 3.		2.T. ROOF FEATURES 1. 4.
2.V. PORCHES 1. ST stoop 2. 3.			2.U. FOUNDATION MATERIALS 1. 40 stone 2.	
2.W. PLAN RC rectangular			2.X. FURTHER DESCRIPTION <input checked="" type="checkbox"/> (SEE CONTINUATION SHEET)	
2.Y. DESCRIPTION OF ENVIRONMENT AND OUTBUILDINGS <input type="checkbox"/> (SEE CONTINUATION SHEET)			2.Z. SOURCES OF INFORMATION <input checked="" type="checkbox"/> (SEE CONTINUATION SHEET)	
PREPARED BY Becker / Millstein		ORGANIZATION Architectural and Art Historical Research P.O. Box 22551, Kansas City, MO 64113		DATE 8/93

MISSOURI HISTORIC BUILDING INVENTORY FORM - CONTINUATION SHEET

PAGE NO.

REFERENCE NUMBER	A. HISTORIC NAME	B. COUNTY	C. ADDRESS
	United Christians Church S. P. L. No. 64	095	415 Prospect

- T. The congregation of the Italian Christian Church formerly met in a hall at 1217 Independence Avenue prior to the construction of this stone building. Paid for by members of the church, the construction of the building cost \$10,000.
- 2X. The main elevation faces west. Additional features include a double-door wooden entrance set below an art glass fan light; stone voussoirs at the entrance; recessed, arched art glass windows flanking the entry; non-original art glass metal framed window units at the north elevation; crenelated roof line with cast-stone finials and a statue of Christ set in an open niche. Original polychromatic stone work is rough cut and coursed. Non-original stone unit, south elevation. Entry steps feature curved solid railings with newel post. Parking lot to south.
- 2Z. Building Permit #15640.
Kansas City Star, Aug. 7, 1931.
Cornerstone



MISSOURI HISTORIC PROPERTY INVENTORY FORM

JA-AS-032-110

REFERENCE NUMBER 93JA 0341		A. HISTORIC NAME St. Mark's Episcopal Church							
B. COUNTY 095 Jackson		C. OTHER NAME(S) Glad Tidings Chapel / Grace Protestant Tabernacle							
D. ADDRESS 701 Prospect Avenue				E. CITY Kansas City			F. VICINITY <input type="checkbox"/>	G. RESTRICTED <input type="checkbox"/>	H. ACREAGE <input type="checkbox"/>
I. SECTION 3	J. TOWNSHIP 49N	K. RANGE 33W	L. SPANISH LAND GRANT		M. QUARTER SECTIONS		N. OWNERSHIP <input checked="" type="checkbox"/> PRIVATE <input type="checkbox"/> LOCAL <input type="checkbox"/> STATE <input type="checkbox"/> FEDERAL <input type="checkbox"/> MIXED		
O. AGENCY(S) 1.					2.				
P. UTM ZONE	EASTING		NORTHING		USGS QUADRANGLE		Q. AREA(S) OF SIGNIFICANCE/CONTEXT(S)		
1. <input type="text"/>	/ / / / /		/ / / / /				1. 030 architecture		
2. <input type="text"/>	/ / / / /		/ / / / /				2. <input type="text"/>		
3. <input type="text"/>	/ / / / /		/ / / / /				3. <input type="text"/>		
4. <input type="text"/>	/ / / / /		/ / / / /				4. <input type="text"/>		
R. SIGNIFICANT PERSON(S)				T. SIGNIFICANCE					
1.									
2.									
3.									
S. SIGNIFICANT EVENT DATE(S)									
1. 1889 1907									
2. 1921									

☒ SEE CONTINUATION SHEET

NE-35

2.A. ARCHITECT/BUILDER/DESIGNER/ENGINEER				
1. _____		2. Baumgarden, B. J., (arch)1921		3. _____
2.B. ARCHITECTURAL STYLE 80 other 5-4 (Late Gothic Revival Elements)			2.C. VERNACULAR TYPE 7 9 other vernacular church	
2.D. CONSTRUCTION DATE (CIRCA) 1884 1907		2.E. ALTERATION DATE 1. 1921 1907 2. 1921 3. _____ 4. _____ 5. _____		
2.F. RECONSTRUCTION DATE (CIRCA)		2.G. DATE MOVED	2.H. DESTRUCTION DATE	2.I. OWNER'S NAME & ADDRESS (IF DIFFERENT)
2.J. HISTORIC FUNCTION 1. 0 6 religion 2. _____ 3. _____ 4. _____ 5. _____				
2.K. HISTORIC SUBFUNCTION 1. 0 6 A church 2. _____ 3. _____ 4. _____ 5. _____				
2.L. NO. OF ANCILLARY STRUCTURES		2.M. RESOURCE TYPE <input checked="" type="checkbox"/> BUILDING <input type="checkbox"/> SITE <input type="checkbox"/> STRUCTURE <input type="checkbox"/> OBJECT		2.N. STORIES 1. 2 2. _____ 3. _____
2.O. STRUCTURAL SYSTEMS 1. L S load bearing stone 2. P F platform frame		2.P. EXTERIOR WALL MATERIALS 1. 4 0 stone 2. 6 1 stucco		2.Q. OTHER MATERIALS 1. 2 0 wood 3. _____ 2. 6 5 concrete 4. _____
2.R. ROOF SHAPES 1. 95 monitor 2. pr G-B gable 3. _____		2.S. ROOF MATERIALS 1. 6 3 asphalt 2. _____ 3. _____		2.T. ROOF FEATURES 1. _____ 4. _____
2.V. PORCHES 1. _____ 2. _____ 3. _____			2.U. FOUNDATION MATERIALS 1. 4 0 stone 2. _____	
2.W. PLAN R C rectangular				
2.X. FURTHER DESCRIPTION <input checked="" type="checkbox"/> (SEE CONTINUATION SHEET)		2.Y. DESCRIPTION OF ENVIRONMENT AND OUTBUILDINGS <input type="checkbox"/> (SEE CONTINUATION SHEET)		
2.Z. SOURCES OF INFORMATION <input type="checkbox"/> (SEE CONTINUATION SHEET)		PREPARED BY Becker / Millstein		ORGANIZATION Architectural and Art Historical Research P.O. Box 22551, Kansas City, MO 64113
				DATE 10/93

MISSOURI HISTORIC BUILDING INVENTORY FORM - CONTINUATION SHEET

PAGE NO.

REFERENCE NUMBER	A. HISTORIC NAME	B. COUNTY	C. ADDRESS
	St. Mark's Episcopal Church	095	701 Prospect Avenue

¹⁸⁸⁹
T. In C. 1896, a lot at 7th and Prospect was leased by the congregation of St. Mark's Episcopal Church and a simple frame building was erected. The property where the chapel was located was purchased on March 15, 1903. According to one source, 31 feet was added to the church building, two entrances were added, and the entire frame building was rock veneered. Stain glass windows replaced the old clear glass. In 1921, another addition was constructed, which added a stucco unit to the roof of the one-story stone building. In 1916, the residence south of the Church was purchased and remodeled for a rectory.

2X. The main elevation faces west. Additional features include a pointed arched, wooden double-door placed within a pointed arch surround with prominent voussoirs, in turn, placed beneath a gabled stone entry unit which features wooden modillions, exposed rafter tails and stone buttressing. Entry is flanked by pointed arch, double-hung, sash art glass units with pointed arch surrounds featuring stone voussoirs. The north elevation features a similar entrance. Fenestration at the north facade is paired, arched fixed art glass units (recessed) with prominent lug sills. The far east bays feature an additional entry with gabled roof, prominent wooden brackets and exposed rafter tails. Entry features a wide segmental arched lintel. Additional fenestration (north end) is double-hung, sash, paired with prominent lug sills. The second story addition (monitor top) is stucco and features paired multipaned fixed fenestration. The south elevation fenestration is fixed, paired arched stained glass units. Two exterior chimneys.

2Z. Water Permit #33389 June 8, 1907
Building Permit #72106 (addition) 1921
Sanborn Map 1896, 1907

Cornie Westlake Whitney

Interior: Basilican plan, center aisle, trusses, art glass, column side aisles, clerestory, organ - only three ever made, built by Geo. Brandenburg, KC Mo. 1918









MISSOURI HISTORIC PROPERTY INVENTORY FORM

JA 45-032-111

REFERENCE NUMBER 93JA 0302		A. HISTORIC NAME South Prospect Christian Church						
B. COUNTY 095 Jackson		C. OTHER NAME(S) <i>Arlington Methodist Episcopal Church / Ward Chapel A. M. E.</i>						
D. ADDRESS 2126 Prospect Avenue				E. CITY Kansas City		F. VICINITY <input type="checkbox"/>	G. RESTRICTED	H. ACREAGE
I. SECTION 9/10	J. TOWNSHIP 49N	K. RANGE 33W	L. SPANISH LAND GRANT	M. QUARTER SECTIONS	N. OWNERSHIP <input checked="" type="checkbox"/> PRIVATE <input type="checkbox"/> LOCAL <input type="checkbox"/> STATE <input type="checkbox"/> FEDERAL <input type="checkbox"/> MIXED			
O. AGENCY(S) 1.				2.				
P. UTM ZONE	EASTING	NORTHING	USGS QUADRANGLE			Q. AREA(S) OF SIGNIFICANCE/CONTEXT(S)		
1. <input type="text"/>	/ / / / /	/ / / / /				1. 030 architecture		
2. <input type="text"/>	/ / / / /	/ / / / /				2. 132 ethnic heritage black		
3. <input type="text"/>	/ / / / /	/ / / / /				3. <input type="text"/>		
4. <input type="text"/>	/ / / / /	/ / / / /				4. <input type="text"/>		
R. SIGNIFICANT PERSON(S)			T. SIGNIFICANCE					
1.								
2.								
3.								
S. SIGNIFICANT EVENT DATE(S)								
1. 1894								
2.			<input checked="" type="checkbox"/> SEE CONTINUATION SHEET					

MO 780-1257 (5-92)

MISSOURI DEPARTMENT OF NATURAL RESOURCES
HISTORIC PRESERVATION PROGRAMP.O. BOX 176
JEFFERSON CITY, MO 65102

E-39

2.A. ARCHITECT/BUILDER/DESIGNER/ENGINEER				
1. Hill, Frederick E, ARCHT		2.		3.
2.B. ARCHITECTURAL STYLE 40 Late Victorian 8 0 other (Romanesque Influence)			2.C. VERNACULAR TYPE 7 2 gabled end	
2.D. CONSTRUCTION DATE (CIRCA) 1894		2.E. ALTERATION DATE 1. 1950 2. 3. 4. 5.		
2.F. RECONSTRUCTION DATE (CIRCA)		2.G. DATE MOVED	2.H. DESTRUCTION DATE	2.I. OWNER'S NAME & ADDRESS (IF DIFFERENT)
2.J. HISTORIC FUNCTION 1. 0 6 religion 2. 3. 4. 5.				
2.K. HISTORIC SUBFUNCTION 1. 0 6 A church 2. 3. 4. 5.				
2.L. NO. OF ANCILLARY STRUCTURES		2.M. RESOURCE TYPE <input checked="" type="checkbox"/> BUILDING <input type="checkbox"/> SITE <input type="checkbox"/> STRUCTURE <input type="checkbox"/> OBJECT		2.N. STORIES 1. 2 2. 3.
2.O. STRUCTURAL SYSTEMS 1. L S load bearing stone		2.P. EXTERIOR WALL MATERIALS 1. 4 0 stone		2.Q. OTHER MATERIALS 1. 3. 2. 4.
2.R. ROOF SHAPES 1. C M complex		2.S. ROOF MATERIALS 1. 6 3 asphalt		2.T. ROOF FEATURES 1. D R dormer 4.
2. 3.		2. 3.		2.U. FOUNDATION MATERIALS 1. 4 0 stone 2.
2.V. PORCHES 1. 1 B center bay 2. 3.				2.W. PLAN I R irregular
2.X. FURTHER DESCRIPTION <input checked="" type="checkbox"/> (SEE CONTINUATION SHEET)		2.Y. DESCRIPTION OF ENVIRONMENT AND OUTBUILDINGS <input type="checkbox"/> (SEE CONTINUATION SHEET)		
2.Z. SOURCES OF INFORMATION <input checked="" type="checkbox"/> (SEE CONTINUATION SHEET)		PREPARED BY Becker / Millstein	ORGANIZATION Architectural and Art Historical Research P.O. Box 22551, Kansas City, MO 64113	DATE 10/93

MISSOURI HISTORIC BUILDING INVENTORY FORM - CONTINUATION SHEET

PAGE NO.

REFERENCE NUMBER	A. HISTORIC NAME	B. COUNTY	C. ADDRESS
	South Prospect Christian Church	095	2126 Prospect Avenue

- T. The Wabash Christian Church purchased the lot for the present church which was built in 1894. At that time, the church name was changed to the South Prospect Christian Church. In 1910 the buiding was sold to the Arlington Methodist Episcopal Church. In 1929 it was purchased by the Ward Chapel A. M. E. Church. In 1950, an addition was added to the basement (west).
- 2X. The main facade faces east. Additional features include: centrally placed entrance; entrance is modern double wood panel doors, course stone columns support shingle pediment over entrance; fenestration is art glass rectangular windows with course stone lintels and sills; small narrow window in shingle gable-end; south wall has apse with semi-conical roof; western end of south elevation has two entrances, recessed paired wood panel doors (east) and paired aluminum frame glass doors (west), stone voussoirs in rounded arch frame-most western entrance; stone chimney-north elevation; cornerstone reads "Ward Chapel AME Church purchased 1929 organized 190_" (last date worn-off.), one-story, semi-circular bay with semi-conical roof-main elevation to the north of entrance.
- 2Z. Kansas City Star, Jan. 22, 1910, p. 3.
Building Permit #27834.

2X. Interior: Aleron Plan



MISSOURI HISTORIC PROPERTY INVENTORY FORM

JA-AS-032-112

REFERENCE NUMBER		A. HISTORIC NAME Trinity Evangelical Church							
B. COUNTY 095 Jackson		C. OTHER NAME(S) Meyer Boulevard United Methodist Church							
D. ADDRESS 6408 Rockhill Road				E. CITY Kansas City			F. VICINITY <input type="checkbox"/>	G. RESTRICTED	H. ACREAGE
I. SECTION 5	J. TOWNSHIP 48N	K. RANGE 33W	L. SPANISH LAND GRANT		M. QUARTER SECTIONS		N. OWNERSHIP <input checked="" type="checkbox"/> PRIVATE <input type="checkbox"/> LOCAL <input type="checkbox"/> STATE <input type="checkbox"/> FEDERAL <input type="checkbox"/> MIXED		
O. AGENCY(S) 1.					2.				
P. UTM ZONE	EASTING		NORTHING		USGS QUADRANGLE		Q. AREA(S) OF SIGNIFICANCE/CONTEXT(S)		
1. <input type="text"/>	/ / / / /		/ / / / /				1. 030 architecture		
2. <input type="text"/>	/ / / / /		/ / / / /				2. <input type="text"/>		
3. <input type="text"/>	/ / / / /		/ / / / /				3. <input type="text"/>		
4. <input type="text"/>	/ / / / /		/ / / / /				4. <input type="text"/>		
R. SIGNIFICANT PERSON(S)				T. SIGNIFICANCE					
1. Smith, Charles A.									
2.									
3.									
S. SIGNIFICANT EVENT DATE(S)									
1. 1930									
2.				<input checked="" type="checkbox"/> SEE CONTINUATION SHEET					

MO 780-1257 (5-92)

MISSOURI DEPARTMENT OF NATURAL RESOURCES
HISTORIC PRESERVATION PROGRAMP.O. BOX 176
JEFFERSON CITY, MO 65102CC
14

2.A. ARCHITECT/BUILDER/DESIGNER/ENGINEER				
1. Smith, Charles A., archt.		2.		3.
2.B. ARCHITECTURAL STYLE		2.C. VERNACULAR TYPE		
50 5-9 Tudor Revival / (Jacobethan elements)		79 other vernacular		
2.D. CONSTRUCTION DATE (CIRCA)		2.E. ALTERATION DATE		
1930		1. 1966 2. 3. 4. 5.		
2.F. RECONSTRUCTION DATE (CIRCA)	2.G. DATE MOVED	2.H. DESTRUCTION DATE	2.I. OWNER'S NAME & ADDRESS (IF DIFFERENT)	
2.J. HISTORIC FUNCTION				
1. 06 religion 2. 3. 4. 5.				
2.K. HISTORIC SUBFUNCTION				
1. 06A church 2. 3. 4. 5.				
2.L. NO. OF ANCILLARY STRUCTURES		2.M. RESOURCE TYPE		2.N. STORIES
		<input checked="" type="checkbox"/> BUILDING <input type="checkbox"/> SITE <input type="checkbox"/> STRUCTURE <input type="checkbox"/> OBJECT		1. 2 2. 3.
2.O. STRUCTURAL SYSTEMS		2.P. EXTERIOR WALL MATERIALS		2.Q. OTHER MATERIALS
1. BF balloon frame		2. 30 brick		1. 26 wood (stained) glass 3.
2.		1. 40 stone		2. 61 stucco 4.
2.R. ROOF SHAPES		2.S. ROOF MATERIALS		2.T. ROOF FEATURES
1. GB gable		1. 25 wood shingle		1. 4.
2. PR		2.		2.U. FOUNDATION MATERIALS
3.		3.		1. 40 stone
2.V. PORCHES				2.W. PLAN
1. 2. 3.				1. R irregular
2.X. FURTHER DESCRIPTION		2.Y. DESCRIPTION OF ENVIRONMENT AND OUTBUILDINGS		
<input checked="" type="checkbox"/> (SEE CONTINUATION SHEET)		<input type="checkbox"/> (SEE CONTINUATION SHEET)		
2.Z. SOURCES OF INFORMATION		PREPARED BY	ORGANIZATION	DATE
<input checked="" type="checkbox"/> (SEE CONTINUATION SHEET)		Becker / Millstein	Architectural and Art Historical Research P.O. Box 22551, Kansas City, MO 64113	5/93

MISSOURI HISTORIC BUILDING INVENTORY FORM - CONTINUATION SHEET

PAGE NO.

REFERENCE NUMBER	A. HISTORIC NAME	B. COUNTY	C. ADDRESS
	Trinity Evangelical Church	095	6408 Rockhill Road

- T. Trinity Evangelical Church, a Tudor Revival/Jacobethan styled building, was constructed in 1930. The architect was Charles A. Smith. An addition to the church was made in 1966.
- 2X. The main elevation of the original sanctuary and church faced east (the main elevation is now located at the north elevation of the non-original sanctuary). Additional features include a pointed arch surround that is now filled-in. Multipaned, double-hung sash windows at the first story and double-hung/fixed art glass fenestration in pointed arch surrounds at the second story. Other details include stone and brick buttressing with stone armortizements, false half-timbering in the gable end, crenelation at the end bays, corbeling at the roofline and a cornerstone at the north east buttress which reads "Trinity Evangelical Church, 1930." The sanctuary at the north elevation was constructed in 1966.
- 2Z. Cornerstone
Plans, Western Historical Manuscript Collection, 1930
Western Contractor, March 12, 1930, p. 28.



MISSOURI HISTORIC PROPERTY INVENTORY FORM

JA-AS-032-113

REFERENCE NUMBER 93JA0313		A. HISTORIC NAME Budd Park Christian Church						
B. COUNTY 095 Jackson		C. OTHER NAME(S)						
D. ADDRESS 4925 St. John Avenue				E. CITY Kansas City		F. VICINITY <input type="checkbox"/>	G. RESTRICTED	H. ACREAGE
I. SECTION 35	J. TOWNSHIP 50N	K. RANGE 33W	L. SPANISH LAND GRANT	M. QUARTER SECTIONS	N. OWNERSHIP <input checked="" type="checkbox"/> PRIVATE <input type="checkbox"/> LOCAL <input type="checkbox"/> STATE <input type="checkbox"/> FEDERAL <input type="checkbox"/> MIXED			
O. AGENCY(S) 1.					2.			
P. UTM ZONE	EASTING	NORTHING	USGS QUADRANGLE			Q. AREA(S) OF SIGNIFICANCE/CONTEXT(S)		
1. <input type="text"/>	/ / / / /	/ / / / /				1. 030 architecture		
2. <input type="text"/>	/ / / / /	/ / / / /				2. <input type="text"/>		
3. <input type="text"/>	/ / / / /	/ / / / /				3. <input type="text"/>		
4. <input type="text"/>	/ / / / /	/ / / / /				4. <input type="text"/>		
R. SIGNIFICANT PERSON(S) 1. 2. 3.			T. SIGNIFICANCE					
S. SIGNIFICANT EVENT DATE(S) 1. 1907, 1913 1914								
2. 1932								
<input checked="" type="checkbox"/> SEE CONTINUATION SHEET								

MO 780-1257 (5-92)

MISSOURI DEPARTMENT OF NATURAL RESOURCES
HISTORIC PRESERVATION PROGRAMP.O. BOX 176
JEFFERSON CITY, MO 65102

NE-7

2.A. ARCHITECT/BUILDER/DESIGNER/ENGINEER				
1. Ohleson, Andrew, bldr., 1907		2. Tarbet, Samuel B., archt., 1914		Mullin-Hanson, archt., 1964 3. Searce, James, contr., 1964
2.B. ARCHITECTURAL STYLE			2.C. VERNACULAR TYPE	
5 2 Classical Revival			7 5 Temple-front	
2.D. CONSTRUCTION DATE (CIRCA)		2.E. ALTERATION DATE		
1907		1. 1914 2. 1932 3. 1952 4. 1964 5.		
2.F. RECONSTRUCTION DATE (CIRCA)		2.G. DATE MOVED	2.H. DESTRUCTION DATE	2.I. OWNER'S NAME & ADDRESS (IF DIFFERENT)
2.J. HISTORIC FUNCTION				
1. 0 6 religion 2. 3. 4. 5.				
2.K. HISTORIC SUBFUNCTION				
1. 0 6 A church 2. 3. 4. 5.				
2.L. NO. OF ANCILLARY STRUCTURES		2.M. RESOURCE TYPE		2.N. STORIES
		<input checked="" type="checkbox"/> BUILDING <input type="checkbox"/> SITE <input type="checkbox"/> STRUCTURE <input type="checkbox"/> OBJECT		1. 2 2. 3.
2.O. STRUCTURAL SYSTEMS		2.P. EXTERIOR WALL MATERIALS	2.Q. OTHER MATERIALS	
1. L B load bearing brick		1. 3 0 brick	1. 2 0 wood 3.	
2.		2. 4 0 stone	2. 6 5 concrete 4.	
2.R. ROOF SHAPES		2.S. ROOF MATERIALS	2.T. ROOF FEATURES	
1. F T flat		1. 6 3 asphalt	1. 4.	
2.		2.	2.U. FOUNDATION MATERIALS	
3.		3.	1. 4 3 limestone	
2.V. PORCHES		2.W. PLAN		
1. P O portico 2. 3.		R G rectangular		
2.X. FURTHER DESCRIPTION		2.Y. DESCRIPTION OF ENVIRONMENT AND OUTBUILDINGS		
<input checked="" type="checkbox"/> (SEE CONTINUATION SHEET)		<input type="checkbox"/> (SEE CONTINUATION SHEET)		
2.Z. SOURCES OF INFORMATION		PREPARED BY		ORGANIZATION
<input checked="" type="checkbox"/> (SEE CONTINUATION SHEET)		Becker / Millstein		Architectural and Art Historical Research P.O. Box 22551, Kansas City, MO 64113
				DATE 1/94

MISSOURI HISTORIC BUILDING INVENTORY FORM - CONTINUATION SHEET

PAGE NO.

REFERENCE NUMBER	A. HISTORIC NAME	B. COUNTY	C. ADDRESS
	Budd Park Christian Church	095	4925 St. John Avenue

- T. The first service of the Budd Park Christian Church was held on Dec. 1, 1907. No formal dedication was planned until the construction of the church was complete. The 1907 building campaign consisted of a basement with a roof. On June 7, 1914, the building was completed and dedicated. In 1932, a large gymnasium was added to the building and in 1964, an addition was constructed to the west facade. At that time, the original building was remodeled. In 1952, a fire caused extensive damage to (offices, classrooms) the church. Repairs were completed by April of that year.
- 2X. The main elevation faces north. Additional features of this Temple-front church include symmetrically-placed double-door (glass panel/wood frame) entrances. The central entrance features a molded stone elliptical arch and stone surround, while the flanking entrances feature molded entablature surrounds. A Roman Doric portico featuring four colossal columns on stone plinths rest below a prominent denticulated pediment and a wide classically-inspired entablature. Fenestration of the main facade is fixed and casement style with shouldered architrave surrounds. First-floor fenestration features transoms and molded entablature surrounds. Entrances feature spoke-patterned cut stone panels. The west and east elevations feature art glass arched windows with plaster spandrels, cast-stone keystones and brick surrounds. Art glass has been covered with protective plastic. In addition there are fixed and casement style windows (far north bays) which repeat the design of the fenestration found at the main facade. Basement fenestration has been infilled with brick and features cast-stone lintels. The 1932 gymnasium, added to the south facade features double-hung and multipaned casement fenestration and a metal door entry at the north facade. Additional features include cast-stone unadorned and molded string coursing, denticulation, and a wide molded water table. The 1964 building unit was added to the west elevation.
- 2Z. Kansas City Times, Dec. 2, 1907.
Kansas City Star, Dec. 2, 1950.
Kansas City Star, Feb. 25, 1952, p. 3.
Northeast News, Nov. 12, 1964.
Western Contractor, Sept. 1913, p. 29.
Water Permit #43565.
Building Permit #8545.



JA-45-032-114

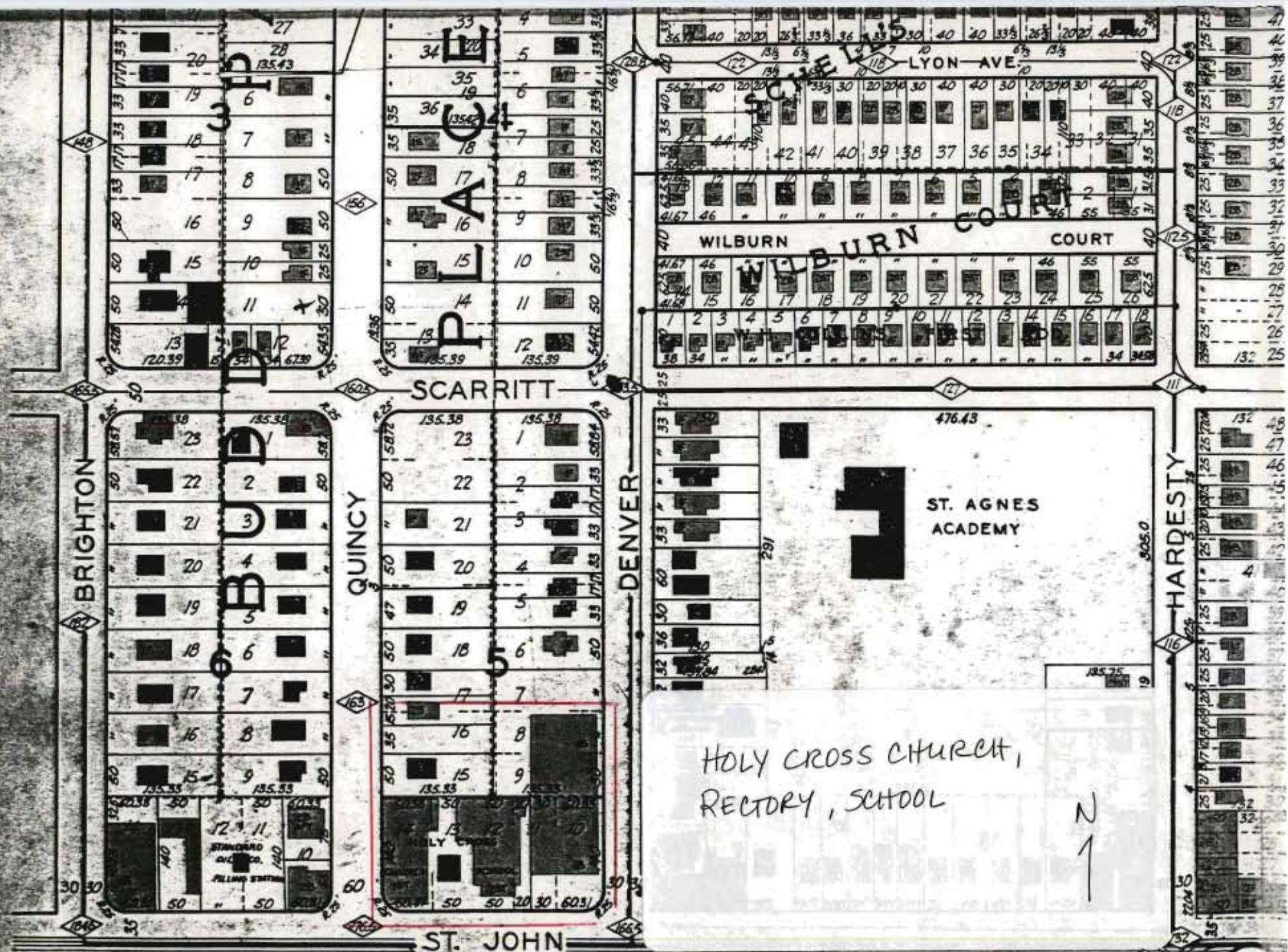
SEE CONTINUATION SHEET

2.A. ARCHITECT/BUILDER/DESIGNER/ENGINEER					
1. Guinotte & James, archt.		2. Rourke, Daw & See		3.	
2.B. ARCHITECTURAL STYLE 54 Late 2-2 Gothic Revival			2.C. VERNACULAR TYPE 13 side		
2.D. CONSTRUCTION DATE (CIRCA)		2.E. ALTERATION DATE			
1904		1. 1912-13		2. 1916	
		3. 1944		4. 1961	
				5. 1977	
2.F. RECONSTRUCTION DATE (CIRCA)		2.G. DATE MOVED		2.H. DESTRUCTION DATE	
				2.I. OWNER'S NAME & ADDRESS (IF DIFFERENT)	
2.J. HISTORIC FUNCTION					
1. 06 religion		2.		3.	
				4.	
				5.	
2.K. HISTORIC SUBFUNCTION					
1. 06 A church		2.		3.	
				4.	
				5.	
2.L. NO. OF ANCILLARY STRUCTURES		2.M. RESOURCE TYPE		2.N. STORIES	
		<input checked="" type="checkbox"/> BUILDING <input type="checkbox"/> SITE <input type="checkbox"/> STRUCTURE <input type="checkbox"/> OBJECT		1. 2 2. 3.	
2.O. STRUCTURAL SYSTEMS		2.P. EXTERIOR WALL MATERIALS		2.Q. OTHER MATERIALS	
1. 11S load bearing stone		1. 43 limestone		1. 3.	
2.		2. 42 sandstone		2. 4.	
2.R. ROOF SHAPES		2.S. ROOF MATERIALS		2.T. ROOF FEATURES	
1. 11G intersecting gable		1. 45 slate		1. 11B belfry 4.	
2.		2.		2. 11S steeple 2.U. FOUNDATION MATERIALS	
3.		3.		1. 40 stone	
				2.	
2.V. PORCHES				2.W. PLAN	
1.		2.		11C cross	
2.X. FURTHER DESCRIPTION		<input checked="" type="checkbox"/> (SEE CONTINUATION SHEET)		2.Y. DESCRIPTION OF ENVIRONMENT AND OUTBUILDINGS	
				<input type="checkbox"/> (SEE CONTINUATION SHEET)	
2.Z. SOURCES OF INFORMATION		PREPARED BY		ORGANIZATION	
<input checked="" type="checkbox"/> (SEE CONTINUATION SHEET)		Becker / Millstein		Architectural and Art Historical Research P.O. Box 22551, Kansas City, MO 64113	
				DATE	
				8/93	


MISSOURI HISTORIC BUILDING INVENTORY FORM - CONTINUATION SHEET

PAGE NO.

REFERENCE NUMBER	A. HISTORIC NAME	B. COUNTY	C. ADDRESS
	Holy Cross Catholic Church	095	5100 St. John
<p>T. In 1904, a 125' x 145' lot at the northwest corner of St. John Avenue and Quincy was purchased for \$1600 for the site of the Holy Cross Church. The cornerstone for the church was laid July 10, 1904. Although not furnished, the church was used by 1905. In 1912-14, a 40' addition was made to the north end of the church. The addition was used as a school for boys. In 1916, work resumed on the church - the foundation was extended; walls built to intended height; tower built; new roof replaced temporary one. The church was finally dedicated Nov. 4, 1917. In 1928 the bell tower was purchased from the Bethany Baptist Church. The church cost \$25,000 to construct. In 1944 the church interior was redecorated by Dante Cosentino. The church was renovated in 1961, 1977- a new altar was installed; some pews rearranged-cost of renovation was \$83,000 and work done by Jean Poulin. In 1984 stained glass windows were sealed.</p> <p>2X. The main facade faces south. Additional features include: crenelated bell tower-side placed; entrance, double paired aluminum frame glass doors with tympanum, entrance is recessed and placed within segmental stone arch; "HOLY CROSS" in raised stone is above the entrance; above the lettering in an outstanding art-glass window with wood tracery; sandstone quoining surrounds the entrance and window; stone coping at roof line, stone buttressing, stone cross acroterion, fleche. Fenestration is art-glass windows with wood tracery, stone lug sills and flat stone slightly pointed arched lintels. Cornerstone reads " Holy Cross 1904, 'IN HOC SIGNO VINCES'".</p> <p>2Z. <u>Kansas City Star</u>, July 11, 1904, p. 6. <u>Western Contractor</u>, May 11, 1904.</p>			



Scale: 1 inch to 160 feet



MISSOURI HISTORIC PROPERTY INVENTORY FORM

JA-AS-032-115

REFERENCE NUMBER 93JA0327		A. HISTORIC NAME Holy Cross Rectory							
B. COUNTY 095 Jackson		C. OTHER NAME(S)							
D. ADDRESS 5106 St. John Ave.				E. CITY Kansas City			F. VICINITY <input type="checkbox"/>	G. RESTRICTED	H. ACREAGE
I. SECTION 35	J. TOWNSHIP 50N	K. RANGE 33W	L. SPANISH LAND GRANT		M. QUARTER SECTIONS		N. OWNERSHIP <input checked="" type="checkbox"/> PRIVATE <input type="checkbox"/> LOCAL <input type="checkbox"/> STATE <input type="checkbox"/> FEDERAL <input type="checkbox"/> MIXED		
O. AGENCY(S) 1.					2.				
P. UTM ZONE 1. <input type="text"/>	EASTING / / / / /		NORTHING / / / / /		USGS QUADRANGLE		Q. AREA(S) OF SIGNIFICANCE/CONTEXT(S) 1. 030 architecture		
2. <input type="text"/>	/ / / / /		/ / / / /				2. <input type="text"/>		
3. <input type="text"/>	/ / / / /		/ / / / /				3. <input type="text"/>		
4. <input type="text"/>	/ / / / /		/ / / / /				4. <input type="text"/>		
R. SIGNIFICANT PERSON(S) 1. 2. 3.			T. SIGNIFICANCE						
S. SIGNIFICANT EVENT DATE(S) 1. 1907-08									
2.									

☒ SEE CONTINUATION SHEET

2.A. ARCHITECT/BUILDER/DESIGNER/ENGINEER				
1.		2. J. J. White, bldr.		3. Joseph Shaughnessy (1948)
2.B. ARCHITECTURAL STYLE			2.C. VERNACULAR TYPE	
8 0 other			1 8 open gable	
2.D. CONSTRUCTION DATE (CIRCA)		2.E. ALTERATION DATE		
1907-08		1. 1961 1948 2. 1988 3. 4. 5.		
2.F. RECONSTRUCTION DATE (CIRCA)	2.G. DATE MOVED	2.H. DESTRUCTION DATE	2.I. OWNER'S NAME & ADDRESS (IF DIFFERENT)	
2.J. HISTORIC FUNCTION				
1. 0 6 religion 2. 3. 4. 5.				
2.K. HISTORIC SUBFUNCTION				
1. 0 6 0 rectory 2. 3. 4. 5.				
2.L. NO. OF ANCILLARY STRUCTURES		2.M. RESOURCE TYPE		2.N. STORIES
		<input checked="" type="checkbox"/> BUILDING <input type="checkbox"/> SITE <input type="checkbox"/> STRUCTURE <input type="checkbox"/> OBJECT		1. 3 2. 3.
2.O. STRUCTURAL SYSTEMS		2.P. EXTERIOR WALL MATERIALS		2.Q. OTHER MATERIALS
1. B F balloon frame		1. 3 0 brick		1. 9 2 vinyl 3. 4.
2. 3.		2. 3.		2. 3.
2.R. ROOF SHAPES		2.S. ROOF MATERIALS		2.T. ROOF FEATURES
1. G B gable		1. 6 3 asphalt		1. D R dormer 4. 5.
2. 3.		2. 3.		2. 3.
3. 4.		3. 4.		3. 4.
2.V. PORCHES				2.U. FOUNDATION MATERIALS
1. F U full 2. D K deck 3.				1. 4 0 stone 2. 3.
2.W. PLAN				
R C rectangle				
2.X. FURTHER DESCRIPTION		2.Y. DESCRIPTION OF ENVIRONMENT AND OUTBUILDINGS		
<input checked="" type="checkbox"/> (SEE CONTINUATION SHEET)		<input type="checkbox"/> (SEE CONTINUATION SHEET)		
2.Z. SOURCES OF INFORMATION		PREPARED BY		ORGANIZATION
<input checked="" type="checkbox"/> (SEE CONTINUATION SHEET)		Becker / Millstein		Architectural and Art Historical Research P.O. Box 22551, Kansas City, MO 64113
				DATE
				5/93

MISSOURI HISTORIC BUILDING INVENTORY FORM - CONTINUATION SHEET

PAGE NO.

REFERENCE NUMBER	A. HISTORIC NAME	B. COUNTY	C. ADDRESS
	Holy Cross Rectory	095	5106 St. John
<p>T. This parish house was begun in 1907 and completed in 1908. It was built by J. J. White at a cost of \$5,000 to construct. In 1961 and 1988 the building was renovated. In 1948 addition to the building was done by Joseph Shaughnessy.</p> <p>2X. Additional features of this building include: 1/1 double-hung, sash windows with stone sills; Palladian window motif in gable end, gable end covered with non-original vinyl siding; non-original wooden balustrade on porch; one-story, semi-hip roof bay--west elevation, enclosed connected to school--east elevation</p> <p>2Z. BP# 8535 BP# 21342A</p>			



MISSOURI HISTORIC PROPERTY INVENTORY FORM

JA-AS-032-116

REFERENCE NUMBER 93JA 0328		A. HISTORIC NAME Holy Cross School						
B. COUNTY 0 9 5 Jackson		C. OTHER NAME(S) Holy Cross Parish Hall						
D. ADDRESS 5108 St. John				E. CITY Kansas City		F. VICINITY <input type="checkbox"/>	G. RESTRICTED	H. ACREAGE
I. SECTION 35	J. TOWNSHIP 50N	K. RANGE 33W	L. SPANISH LAND GRANT	M. QUARTER SECTIONS	N. OWNERSHIP <input checked="" type="checkbox"/> PRIVATE <input type="checkbox"/> LOCAL <input type="checkbox"/> STATE <input type="checkbox"/> FEDERAL <input type="checkbox"/> MIXED			
O. AGENCY(S) 1.				2.				
P. UTM ZONE 1. <input type="text"/>	EASTING / / / / /		NORTHING / / / / /		USGS QUADRANGLE		Q. AREA(S) OF SIGNIFICANCE/CONTEXT(S) 1. 0 3 0 architecture	
2. <input type="text"/>	/ / / / /		/ / / / /				2. <input type="text"/>	
3. <input type="text"/>	/ / / / /		/ / / / /				3. <input type="text"/>	
4. <input type="text"/>	/ / / / /		/ / / / /				4. <input type="text"/>	
R. SIGNIFICANT PERSON(S) 1. 2. Grimaldi, Frank 3.			T. SIGNIFICANCE					
S. SIGNIFICANT EVENT DATE(S) 1. 1923								
2. 1968								
<input checked="" type="checkbox"/> SEE CONTINUATION SHEET								

MO 780-1257 (5-92)

MISSOURI DEPARTMENT OF NATURAL RESOURCES
HISTORIC PRESERVATION PROGRAMP.O. BOX 176
JEFFERSON CITY, MO 65102

NE-22

2.A. ARCHITECT/BUILDER/DESIGNER/ENGINEER				
1. Grimaldi, Frank, archt. (1968)		2.		3.
2.B. ARCHITECTURAL STYLE			2.C. VERNACULAR TYPE	
8 0 other			8 9 other vernacular school	
2.D. CONSTRUCTION DATE (CIRCA)		2.E. ALTERATION DATE		
1923		1. 1943 2. 1968 3. 4. 5.		
2.F. RECONSTRUCTION DATE (CIRCA)	2.G. DATE MOVED	2.H. DESTRUCTION DATE	2.I. OWNER'S NAME & ADDRESS (IF DIFFERENT)	
2.J. HISTORIC FUNCTION				
1. 0 6 religion 2. 3. 4. 5.				
2.K. HISTORIC SUBFUNCTION				
1. 0 6 C school 2. 3. 4. 5.				
2.L. NO. OF ANCILLARY STRUCTURES		2.M. RESOURCE TYPE		2.N. STORIES
		<input checked="" type="checkbox"/> BUILDING <input type="checkbox"/> SITE <input type="checkbox"/> STRUCTURE <input type="checkbox"/> OBJECT		1. 2 2. 3 3.
2.O. STRUCTURAL SYSTEMS		2.P. EXTERIOR WALL MATERIALS		2.Q. OTHER MATERIALS
1. L B load bearing brick		1. 4 0 stone		1. 2 0 wood 3.
2.		2.		2. 4.
2.R. ROOF SHAPES		2.S. ROOF MATERIALS		2.T. ROOF FEATURES
1. F T flat		1. 6 3 asphalt		1. 4.
2.		2.		2.U. FOUNDATION MATERIALS
3.		3.		
2.V. PORCHES				2.W. PLAN
1. S T stoop 2. 3.				R C rectangle
2.X. FURTHER DESCRIPTION		2.Y. DESCRIPTION OF ENVIRONMENT AND OUTBUILDINGS		
<input checked="" type="checkbox"/> (SEE CONTINUATION SHEET)		<input type="checkbox"/> (SEE CONTINUATION SHEET)		
		attached to rectory at the rear		
2.Z. SOURCES OF INFORMATION		PREPARED BY	ORGANIZATION	DATE
<input checked="" type="checkbox"/> (SEE CONTINUATION SHEET)		Becker / Millstein	Architectural and Art Historical Research P.O. Box 22551, Kansas City, MO 64113	5/93

MISSOURI HISTORIC BUILDING INVENTORY FORM - CONTINUATION SHEET

PAGE NO.

REFERENCE NUMBER	A. HISTORIC NAME	B. COUNTY	C. ADDRESS
	Holy Cross School	095	5108 St. John
<p>T. The lot was purchased for the construction of this school in 1916 for \$32,000. However, the school was not built until 1923. The school cost \$75,000 to construct. School opened September, 1923, however the building was incomplete. It opened with only six rooms on the second floor and one on the third. In 1943 six bowling alleys were added to the third floor of the school. It was to be used by leagues all over the city. In 1961 a new shcool was built at 121 N. Quincy. In 1968, the 1916 school was hit by lightning. After the fire the school was repaired and remodeled by the architect Frank Grimaldi. It was at this time that the auditorium was converted to a gymnasium.</p> <p>2X. Additional features of this building include paired 1/1 sash windows with plain tympanum framed in pointed arch - flat pointed arch stone lintel and cut stone sill. Cut stone parapet. Cut stone crucifix centrally placed on parapet.</p> <p>2Z. <u>This Far By Faith</u></p>			



MISSOURI HISTORIC PROPERTY INVENTORY FORM

JA-AS-032-117

REFERENCE NUMBER 93JA 0376		A. HISTORIC NAME Swedish Evangelical Free Church					
B. COUNTY 0 9 5 Jackson		C. OTHER NAME(S) Trinity Nazarene Church / Ethelaine Chapel					
D. ADDRESS 4317 State Line Road			E. CITY Kansas City		F. VICINITY <input type="checkbox"/>	G. RESTRICTED	H. ACREAGE
I. SECTION 30	J. TOWNSHIP 49N	K. RANGE 33W	L. SPANISH LAND GRANT	M. QUARTER SECTIONS	N. OWNERSHIP <input checked="" type="checkbox"/> PRIVATE <input type="checkbox"/> LOCAL <input type="checkbox"/> STATE <input type="checkbox"/> FEDERAL <input type="checkbox"/> MIXED		
O. AGENCY(S) 1.				2.			
P. UTM ZONE	EASTING		NORTHING		USGS QUADRANGLE		Q. AREA(S) OF SIGNIFICANCE/CONTEXT(S)
1. <input type="text"/>	/ / / / /		/ / / / /				1. 0 3 0 architecture
2. <input type="text"/>	/ / / / /		/ / / / /				2. <input type="text"/>
3. <input type="text"/>	/ / / / /		/ / / / /				3. <input type="text"/>
4. <input type="text"/>	/ / / / /		/ / / / /				4. <input type="text"/>
R. SIGNIFICANT PERSON(S) 1. Lindquist, Gus			T. SIGNIFICANCE				
2.							
3.							
S. SIGNIFICANT EVENT DATE(S) 1. 1913							
2.			<input checked="" type="checkbox"/> SEE CONTINUATION SHEET				

MO 780-1257 (5-92)

MISSOURI DEPARTMENT OF NATURAL RESOURCES
HISTORIC PRESERVATION PROGRAMP.O. BOX 176
JEFFERSON CITY, MO 65102

WPT-21

2.A. ARCHITECT/BUILDER/DESIGNER/ENGINEER				
1. Lindquist, Gus, bldr.		2.		3.
2.B. ARCHITECTURAL STYLE			2.C. VERNACULAR TYPE	
8 0 other			7 2 gable end	
2.D. CONSTRUCTION DATE (CIRCA)		2.E. ALTERATION DATE		
1913		1. 2. 3. 4. 5.		
2.F. RECONSTRUCTION DATE (CIRCA)	2.G. DATE MOVED	2.H. DESTRUCTION DATE	2.I. OWNER'S NAME & ADDRESS (IF DIFFERENT)	
2.J. HISTORIC FUNCTION				
1. 0 6 religion 2. 3. 4. 5.				
2.K. HISTORIC SUBFUNCTION				
1. 0 6 A church 2. 3. 4. 5.				
2.L. NO. OF ANCILLARY STRUCTURES		2.M. RESOURCE TYPE		2.N. STORIES
		<input checked="" type="checkbox"/> BUILDING <input type="checkbox"/> SITE <input type="checkbox"/> STRUCTURE <input type="checkbox"/> OBJECT		1. 2 2. 3 3.
2.O. STRUCTURAL SYSTEMS		2.P. EXTERIOR WALL MATERIALS		2.Q. OTHER MATERIALS
1. B F balloon frame		1. 2 1 clapboard		1. 6 5 concrete 3.
2.		2.		4.
2.R. ROOF SHAPES		2.S. ROOF MATERIALS		2.T. ROOF FEATURES
1. G B gable		1. 6 3 asphalt		1. 4.
2.		2.		2.U. FOUNDATION MATERIALS
3.		3.		1. 4 0 stone
2.V. PORCHES		2.W. PLAN		
1. C B center bay 2. 3.		R C rectangle		
2.X. FURTHER DESCRIPTION		2.Y. DESCRIPTION OF ENVIRONMENT AND OUTBUILDINGS		
<input checked="" type="checkbox"/> (SEE CONTINUATION SHEET)		<input type="checkbox"/> (SEE CONTINUATION SHEET)		
2.Z. SOURCES OF INFORMATION		PREPARED BY	ORGANIZATION	DATE
<input checked="" type="checkbox"/> (SEE CONTINUATION SHEET)		Becker / Millstein	Architectural and Art Historical Research P.O. Box 22551, Kansas City, MO 64113	5/93

MISSOURI HISTORIC BUILDING INVENTORY FORM - CONTINUATION SHEET

PAGE NO.

REFERENCE NUMBER	A. HISTORIC NAME	B. COUNTY	C. ADDRESS
	Swedish Evangelical Free Church	095	4317 State Line Road
<p>T. This church was constructed in 1913 as the Swedish Evangelical Free Church. Gus Lindquist was the builder. It cost \$1,500.00 to construct. In the 1940's the church was used by Trinity Nazarene and in 1951 was purchased and became the Ethelaine Chapel</p> <p>2X. This vernacular gable end type church features an entrance placed within a gable projection, gable returns prominent, exposed stone basement; main facade void of openings except for entrance, fenestration on secondary facade includes 1/1 light, double hung sash windows with wood sills and surrounds.</p> <p>2Z. BP #30173</p>			



MISSOURI HISTORIC PROPERTY INVENTORY FORM

5A-AS-032-118

REFERENCE NUMBER 79JA 0076		A. HISTORIC NAME Summit Street Methodist Episcopal Church / <i>Swedish Methodist Church</i>							
B. COUNTY 095 Jackson		C. OTHER NAME(S) vacant							
D. ADDRESS 1622 Summit St.				E. CITY Kansas City		F. VICINITY <input type="checkbox"/>	G. RESTRICTED	H. ACREAGE	
I. SECTION 6	J. TOWNSHIP 49N	K. RANGE 33W	L. SPANISH LAND GRANT		M. QUARTER SECTIONS	N. OWNERSHIP <input checked="" type="checkbox"/> PRIVATE <input type="checkbox"/> LOCAL <input type="checkbox"/> STATE <input type="checkbox"/> FEDERAL <input type="checkbox"/> MIXED			
O. AGENCY(S) 1.						2.			
P. UTM ZONE	EASTING		NORTHING		USGS QUADRANGLE		Q. AREA(S) OF SIGNIFICANCE/CONTEXT(S)		
1. <input type="text"/>	/ / / / /		/ / / / /				1. 030 architecture		
2. <input type="text"/>	/ / / / /		/ / / / /				2. 133 ethnic-heritage		
3. <input type="text"/>	/ / / / /		/ / / / /				3. <input type="text"/>		
4. <input type="text"/>	/ / / / /		/ / / / /				4. <input type="text"/>		
R. SIGNIFICANT PERSON(S)			T. SIGNIFICANCE						
1.									
2.									
3.									
S. SIGNIFICANT EVENT DATE(S)									
1. 1881-83									
2. 1912-1913			<input checked="" type="checkbox"/> SEE CONTINUATION SHEET						

W-8

2.A. ARCHITECT/BUILDER/DESIGNER/ENGINEER				
1. _____		2. _____		3. _____
2.B. ARCHITECTURAL STYLE 8 0 other			2.C. VERNACULAR TYPE 7 5 temple front	
2.D. CONSTRUCTION DATE (CIRCA) 1881-1913		2.E. ALTERATION DATE 1. 1912-13		
2.F. RECONSTRUCTION DATE (CIRCA)		2.G. DATE MOVED	2.H. DESTRUCTION DATE	2.I. OWNER'S NAME & ADDRESS (IF DIFFERENT)
2.J. HISTORIC FUNCTION 1. 0 6 religion				
2.K. HISTORIC SUBFUNCTION 1. 0 6 A church				
2.L. NO. OF ANCILLARY STRUCTURES		2.M. RESOURCE TYPE <input checked="" type="checkbox"/> BUILDING <input type="checkbox"/> SITE <input type="checkbox"/> STRUCTURE <input type="checkbox"/> OBJECT		2.N. STORIES 1. 2 2. 3.
2.O. STRUCTURAL SYSTEMS 1. B F balloon frame		2.P. EXTERIOR WALL MATERIALS 1. 6 1 stucco		2.Q. OTHER MATERIALS 1. 4 0 stone
2.		2. 9 2 vinyl		2. 2 2 shingle
2.R. ROOF SHAPES 1. G B gable		2.S. ROOF MATERIALS 1. 6 3 asphalt		2.T. ROOF FEATURES 1. 4. 4 0 stone
2.		2.		2.U. FOUNDATION MATERIALS 1.
3.		3.		2. R C rectangle
2.V. PORCHES 1. R I recessed 1st story				2.W. PLAN R I
2.X. FURTHER DESCRIPTION <input checked="" type="checkbox"/> (SEE CONTINUATION SHEET)			2.Y. DESCRIPTION OF ENVIRONMENT AND OUTBUILDINGS <input type="checkbox"/> (SEE CONTINUATION SHEET)	
2.Z. SOURCES OF INFORMATION <input checked="" type="checkbox"/> (SEE CONTINUATION SHEET)		PREPARED BY Becker / Millstein		ORGANIZATION Architectural and Art Historical Research P.O. Box 22551, Kansas City, MO 64113
				DATE 5/93

REFERENCE NUMBER	A. HISTORIC NAME Summit Street Methodist Episcopal Church	B. COUNTY 095	C. ADDRESS 1622 Summit
------------------	---	------------------	---------------------------

T. This church was built during the Pastorate of Rev. W. T. Neff (1881-83). At the time of its construction, it was built in the midst of what was considered a beautiful residential neighborhood. Many leaders of Kansas City's business and social life were its neighbors. During the pastorate of the Rev. W. H. Lint (1912-1914) the basement was built for the church, the church was remodeled and redecorated. It was rededicated November 16, 1913 by Dr. John Kranz. At this time the residence south of the church was donated and used as a parsonage. The church windows were memorial windows: one was given by the Brotherhood of Locomotive Engineers, another by Street Car Men of Kansas City. *In 1887 used by the Swedish Methodist, services were held in Swedish*

2X. The main facade faces east. Additional features of the church include: exposed full stone basement; fixed single pane windows with wooden lug sills--main elevation; oculus window gable end; shingle gable; main elevation covered with stucco; secondary facades covered with siding including buttress.

2Z. Kansas City Journal Post, May 5, 1928



JA-AS-032-119

SEE CONTINUATION SHEET

2.A. ARCHITECT/BUILDER/DESIGNER/ENGINEER				
1. Owen Saylor and Payson, archt. (1928-1929)		2. Sieben, Sigmund H.		3.
2.B. ARCHITECTURAL STYLE 5.3 Tudor Revival and Gothic elements			2.C. VERNACULAR TYPE [7.9] other vernacular church	
2.D. CONSTRUCTION DATE (CIRCA) 1914-15		2.E. ALTERATION DATE 1. 1928-29 2. 1952 3. 4. 5.		
2.F. RECONSTRUCTION DATE (CIRCA)	2.G. DATE MOVED	2.H. DESTRUCTION DATE	2.I. OWNER'S NAME & ADDRESS (IF DIFFERENT)	
2.J. HISTORIC FUNCTION 1. [0][6] religion 2. [][][] 3. [][][] 4. [][][] 5. [][][]				
2.K. HISTORIC SUBFUNCTION 1. [0][6][A] church 2. [][][] 3. [][][] 4. [][][] 5. [][][]				
2.L. NO. OF ANCILLARY STRUCTURES		2.M. RESOURCE TYPE <input checked="" type="checkbox"/> BUILDING <input type="checkbox"/> SITE <input type="checkbox"/> STRUCTURE <input type="checkbox"/> OBJECT		2.N. STORIES 1. 1 2. 2 3.
2.O. STRUCTURAL SYSTEMS 1. [][B][F] balloon frame		2.P. EXTERIOR WALL MATERIALS 1. [][4][0] stone		2.Q. OTHER MATERIALS 1. [][2][0] wood 3. [][][]
2. [][][]		2. [][6][1] stucco		2. [][7][1] art glass 4. [][][]
2.R. ROOF SHAPES 1. [][G][B] gable		2.S. ROOF MATERIALS 1. [][6][3] asphalt		2.T. ROOF FEATURES 1. [][][] 4. [][][]
2. [][F][T] flat		2. [][][]		2.U. FOUNDATION MATERIALS 1. [][4][0] stone
3. [][][]		3. [][][]		2. [][][]
2.V. PORCHES 1. [][][] 2. [][][] 3. [][][]				2.W. PLAN [][I][R] irregular
2.X. FURTHER DESCRIPTION <input checked="" type="checkbox"/> (SEE CONTINUATION SHEET)		2.Y. DESCRIPTION OF ENVIRONMENT AND OUTBUILDINGS <input type="checkbox"/> (SEE CONTINUATION SHEET)		
2.Z. SOURCES OF INFORMATION <input checked="" type="checkbox"/> (SEE CONTINUATION SHEET)		PREPARED BY Becker / Millstein		ORGANIZATION Architectural and Art Historical Research P.O. Box 22551, Kansas City, MO 64113
				DATE 5/93

MISSOURI HISTORIC BUILDING INVENTORY FORM - CONTINUATION SHEET

PAGE NO.

REFERENCE NUMBER	A. HISTORIC NAME Covenant United Church of the Presbyterian Church Convent	B. COUNTY 095	C. ADDRESS 5931 Swope Parkway
------------------	--	------------------	----------------------------------

- T. The unusual plan of this Church, designed in "installments" was to complete half of the building at a time. The chapel in the polygonally-shaped unit was the first to be completed in 1915. The entire building was completed in Jan. 1929, and dedicated on Jan. 7, 1929.
- 2X. The main elevation faces west. Additional features include a non-original, metal double-door entry with a tracery-embellished transom recessed into a pointed arch surround. Principal gable features true and false half-timbering and carved brackets and modillions. Fenestration of this Tudor-styled unit includes double-hung, sash-type art glass with stone lug-sills and non-original metal units at the north facade. The polygonal-shaped unit built in 1915 features tripartite pointed arched art glass windows set in pointed arch surrounds and in turn, set in recessed cut-stone surrounds at the first story level. Second-story level features prominent art glass windows with stone tracery set in pointed arch surrounds. Modest buttresses with amortizements divide the bays. The Church office and Sunday school unit is located to the north and connected by a modern buff brick addition. This addition was constructed in 1952. The architect was Sigmund H. Sieben.
- 2Z. Kansas City Times, June 17, 1915
Kansas City Star, Sept. 28, 1915
Kansas City Times, Jan. 7, 1929
 Plans, Western Manuscript Collection, UMKC.
Western Contractor, Aug. 1, 1928, p. 34.



MISSOURI HISTORIC PROPERTY INVENTORY FORM

JA-45-032-120

REFERENCE NUMBER 93JA0355		A. HISTORIC NAME Swope Park Lodge AF & AM No. 617						
B. COUNTY 095 Jackson		C. OTHER NAME(S) Saint Louis Church (<i>Catholic</i>)						
D. ADDRESS 5934 Swope Parkway				E. CITY Kansas City		F. VICINITY <input type="checkbox"/>	G. RESTRICTED <input type="checkbox"/>	H. ACREAGE
I. SECTION 3	J. TOWNSHIP 48N	K. RANGE 33W	L. SPANISH LAND GRANT 	M. QUARTER SECTIONS 	N. OWNERSHIP <input checked="" type="checkbox"/> PRIVATE <input type="checkbox"/> LOCAL <input type="checkbox"/> STATE <input type="checkbox"/> FEDERAL <input type="checkbox"/> MIXED			
O. AGENCY(S) 1.				2.				
P. UTM ZONE	EASTING	NORTHING	USGS QUADRANGLE			Q. AREA(S) OF SIGNIFICANCE/CONTEXT(S)		
1. <input type="text"/>	/ / / / /	/ / / / /				1. 030 Architecture		
2. <input type="text"/>	/ / / / /	/ / / / /				2. <input type="text"/>		
3. <input type="text"/>	/ / / / /	/ / / / /				3. <input type="text"/>		
4. <input type="text"/>	/ / / / /	/ / / / /				4. <input type="text"/>		
R. SIGNIFICANT PERSON(S)			T. SIGNIFICANCE					
1. Swehla, George								
2.								
3.								
S. SIGNIFICANT EVENT DATE(S)								
1. 1922								
2. 1944			<input checked="" type="checkbox"/> SEE CONTINUATION SHEET					

MO 780-1257 (5-92)

MISSOURI DEPARTMENT OF NATURAL RESOURCES
HISTORIC PRESERVATION PROGRAMP.O. BOX 176
JEFFERSON CITY, MO 65102

S-9

2.A. ARCHITECT/BUILDER/DESIGNER/ENGINEER				
1. Swehla, George		2. Gillham Cook & White, mechanical engineers		3. K. C. Structural Steel
2.B. ARCHITECTURAL STYLE			2.C. VERNACULAR TYPE	
5 2 Classical Revival			7 5 Temple - front	
2.D. CONSTRUCTION DATE (CIRCA)		2.E. ALTERATION DATE		
1922		1. 1944 2. 1957 3. 4. 5.		
2.F. RECONSTRUCTION DATE (CIRCA)		2.G. DATE MOVED		2.H. DESTRUCTION DATE
				2.I. OWNER'S NAME & ADDRESS (IF DIFFERENT)
2.J. HISTORIC FUNCTION				
1. 0 3 social 2. 3. 4. 5.				
2.K. HISTORIC SUBFUNCTION				
1. 0 3 A meeting hall 2. 3. 4. 5.				
2.L. NO. OF ANCILLARY STRUCTURES		2.M. RESOURCE TYPE		2.N. STORIES
		<input checked="" type="checkbox"/> BUILDING <input type="checkbox"/> SITE <input type="checkbox"/> STRUCTURE <input type="checkbox"/> OBJECT		1. 2 2. 3.
2.O. STRUCTURAL SYSTEMS		2.P. EXTERIOR WALL MATERIALS		2.Q. OTHER MATERIALS
1. R C reinforced concrete		1. 3 0 brick (Milwaukee)		1. 30 brick art glass 3.
2. St R S reinforced steel		2. 4 0 stone		2. 4.
2.R. ROOF SHAPES		2.S. ROOF MATERIALS		2.T. ROOF FEATURES
1. G B gable		1. 6 2 terra-cotta		1. 4.
2. 3.		2. 3.		2.U. FOUNDATION MATERIALS
				1. 6 5 concrete 2.
2.V. PORCHES				2.W. PLAN
1. 2. 3.				R C rectangular
2.X. FURTHER DESCRIPTION		2.Y. DESCRIPTION OF ENVIRONMENT AND OUTBUILDINGS		
		<input checked="" type="checkbox"/> (SEE CONTINUATION SHEET) <input type="checkbox"/> (SEE CONTINUATION SHEET)		
2.Z. SOURCES OF INFORMATION		PREPARED BY		ORGANIZATION
<input checked="" type="checkbox"/> (SEE CONTINUATION SHEET)		Becker / Millstein		Architectural and Art Historical Research P.O. Box 22551, Kansas City, MO 64113
				DATE
				5/93

MISSOURI HISTORIC BUILDING INVENTORY FORM - CONTINUATION SHEET

PAGE NO.

REFERENCE NUMBER	A. HISTORIC NAME	B. COUNTY	C. ADDRESS
	St. Louis Church	095	5934 Swope Parkway
<p>T. This building was purchased on June 1, 1944. It was originally built in 1922 for use as a Masonic Temple. When the congregation purchased the church, the interior was finished. It was dedicated on Sept. 2, 1945. On March 2, 1957 an arson fire seriously damaged the church structure, causing \$25,000 damage. The balcony and ceiling were rebuilt. At the time of the purchase, the building's auditorium was used by a Christian Science Church for services.</p> <p>2X. The main elevation faces east. Additional features of this building include a non-original double-door entrance set below decorative leaded art glass and set in a wide entablature surround. Above the entry is an art glass window set in a decorative surround and rests below a nameplate that reads "SAINT LOUIS CHURCH". Two wide corner bays which feature corner pilasters support a prominent pediment with a single oculus. A continuous watertable rests below the pediment. Secondary facades feature art glass windows; 1st story units set in blind arch surrounds with cut-stone keystones and prominent lug sills.</p> <p>2Y: The Saint Louis Rectory, a non-contributing structure located at 5930 Swope Parkway (north) is part of the complex of buildings at this location. <i>b. c. 1951</i></p> <p>2Z. <u>Kansas City Star</u>, Nov. 6, 1914. <u>Western Contractor</u>, May 11, 1921, p. 32; Oct. 11, 1922, p. 34; March 18, 1925, p. 36.</p>			



MISSOURI HISTORIC PROPERTY INVENTORY FORM

JA-AS-032-121

REFERENCE NUMBER 93JA0354		A. HISTORIC NAME Swope Park Christian Church					
B. COUNTY 095 Jackson		C. OTHER NAME(S) Swope Parkway United Christian Church					
D. ADDRESS 6140 Swope Parkway			E. CITY Kansas City		F. VICINITY <input type="checkbox"/>	G. RESTRICTED	H. ACREAGE
I. SECTION 3	J. TOWNSHIP 48N	K. RANGE 33W	L. SPANISH LAND GRANT	M. QUARTER SECTIONS	N. OWNERSHIP <input checked="" type="checkbox"/> PRIVATE <input type="checkbox"/> LOCAL <input type="checkbox"/> STATE <input type="checkbox"/> FEDERAL <input type="checkbox"/> MIXED		
O. AGENCY(S) 1.				2.			
P. UTM ZONE	EASTING	NORTHING	USGS QUADRANGLE		Q. AREA(S) OF SIGNIFICANCE/CONTEXT(S)		
1. <input type="text"/>	/ / / / /	/ / / / /			1. 030 Architecture		
2. <input type="text"/>	/ / / / /	/ / / / /			2. <input type="text"/>		
3. <input type="text"/>	/ / / / /	/ / / / /			3. <input type="text"/>		
4. <input type="text"/>	/ / / / /	/ / / / /			4. <input type="text"/>		
R. SIGNIFICANT PERSON(S) 1. Tarbett, G. B.			T. SIGNIFICANCE				
2. .							
3.							
S. SIGNIFICANT EVENT DATE(S) 1. 1913-1914							
2.			<input checked="" type="checkbox"/> SEE CONTINUATION SHEET				

MO 780-1257 (5-92)

MISSOURI DEPARTMENT OF NATURAL RESOURCES
HISTORIC PRESERVATION PROGRAMP.O. BOX 176
JEFFERSON CITY, MO 65102

S-8

2.A. ARCHITECT/BUILDER/DESIGNER/ENGINEER				
1. Tarbett, Samuel B., archt.		2. Thornberg, Wallace T. (builder)		3.
2.B. ARCHITECTURAL STYLE			2.C. VERNACULAR TYPE	
5 4 Late Gothic Revival			7 4 TWIN TOWERS	
2.D. CONSTRUCTION DATE (CIRCA)		2.E. ALTERATION DATE		
1913-1914		1. 1958 2. 3. 4. 5.		
2.F. RECONSTRUCTION DATE (CIRCA)		2.G. DATE MOVED	2.H. DESTRUCTION DATE	2.I. OWNER'S NAME & ADDRESS (IF DIFFERENT)
2.J. HISTORIC FUNCTION				
1. 0 6 religion 2. 3. 4. 5.				
2.K. HISTORIC SUBFUNCTION				
1. 0 6 A church 2. 3. 4. 5.				
2.L. NO. OF ANCILLARY STRUCTURES		2.M. RESOURCE TYPE		2.N. STORIES
		<input checked="" type="checkbox"/> BUILDING <input type="checkbox"/> SITE <input type="checkbox"/> STRUCTURE <input type="checkbox"/> OBJECT		1. 2 2. 3.
2.O. STRUCTURAL SYSTEMS		2.P. EXTERIOR WALL MATERIALS		2.Q. OTHER MATERIALS
1. L S load bearing stone		1. 4 0 stone		1. 6 1 stucco 3. 4.
2. 2.		2. 2.		2. 2 0 wood 4. 4.
2.R. ROOF SHAPES		2.S. ROOF MATERIALS		2.T. ROOF FEATURES
1. F T flat		1. 9 0 synthetic		1. 4. 4.
2. P R parapet		2. 6 3 asphalt		2. 2.
3. G B gable		3. 3.		3. 3.
2.V. PORCHES				2.W. PLAN
1. S T stoop 2. 3. 3.				R C rectangular
2.X. FURTHER DESCRIPTION		2.Y. DESCRIPTION OF ENVIRONMENT AND OUTBUILDINGS		
<input checked="" type="checkbox"/> (SEE CONTINUATION SHEET)		<input type="checkbox"/> (SEE CONTINUATION SHEET)		
2.Z. SOURCES OF INFORMATION		PREPARED BY	ORGANIZATION	DATE
<input checked="" type="checkbox"/> (SEE CONTINUATION SHEET)		Becker / Millstein	Architectural and Art Historical Research P.O. Box 22551, Kansas City, MO 64113	5/93

MISSOURI HISTORIC BUILDING INVENTORY FORM - CONTINUATION SHEET

PAGE NO.

REFERENCE NUMBER	A. HISTORIC NAME	B. COUNTY	C. ADDRESS
	Swope Park Christian Church	095	6140 Swope Parkway
<p>T. On October 4, 1912, a lot was purchased on the northwest corner of 62nd Street and Swope Parkway for \$5,250.00. The construction of the church began in 1913 and the cornerstone was laid on November 17, 1913. On May 31, 1914, the church was dedicated. Cost of construction was \$40,000. A one-story addition was built in 1958. Repairs were made to the original structure in 1963 after a fire.</p> <p>2X. Additional features of this Gothic Revival building include a non-original metal framed double-door entrance, east elevation; central bays feature sliding style/awning fenestration with stone sills and wood surround, first-story; double-hung, sash art glass windows with stone lintels, second-story. Additional fenestration at end bays is fixed art glass set in pointed stone arch surrounds. Stone belt coursing and water table; crenelated parapet; stucco spandrels; stone buttressing with amortizements, wood frame addition to rear. Modern addition to south constructed in 1958.</p> <p>2Z. Building Permit No. 11073 10-16-1913 57017 9-29-1959 Plans, Western Manuscript Collection, UMKC, 1913. <u>Western Contractor</u>, July 2, 1913, p. 27.</p>			



JA-AS-032-122

☒ SEE CONTINUATION SHEET

2.A. ARCHITECT/BUILDER/DESIGNER/ENGINEER				
1. _____		2. _____		3. _____
2.B. ARCHITECTURAL STYLE [][]			2.C. VERNACULAR TYPE 3 SIDE STEEPLE 7.1 Steepled Ell	
2.D. CONSTRUCTION DATE (CIRCA) 1922		2.E. ALTERATION DATE 1. 1942 2. 0000 3. _____ 4. _____ 5. _____		
2.F. RECONSTRUCTION DATE (CIRCA)	2.G. DATE MOVED	2.H. DESTRUCTION DATE	2.I. OWNER'S NAME & ADDRESS (IF DIFFERENT)	
2.J. HISTORIC FUNCTION 1. [][0][6] religion 2. [][][] 3. [][][] 4. [][][] 5. [][][]				
2.K. HISTORIC SUBFUNCTION 1. [0][6]A church 2. [][][] 3. [][][] 4. [][][] 5. [][][]				
2.L. NO. OF ANCILLARY STRUCTURES		2.M. RESOURCE TYPE <input checked="" type="checkbox"/> BUILDING <input type="checkbox"/> SITE <input type="checkbox"/> STRUCTURE <input type="checkbox"/> OBJECT		2.N. STORIES 1. 2 2. _____ 3. _____
2.O. STRUCTURAL SYSTEMS 1. [][B][F] balloon frame		2.P. EXTERIOR WALL MATERIALS 1. [][4][0] stone		2.Q. OTHER MATERIALS 1. [][6][4] asbestos siding 3. [][][]
2. [][][]		2. [][2][0] wood		2. [][][] 4. [][][]
2.R. ROOF SHAPES 1. [][F][T] flat		2.S. ROOF MATERIALS 1. [][6][3] asphalt		2.T. ROOF FEATURES 1. [][T][W] tower 4. [][][]
2. [][G][B] gable		2. [][9][0] synthetic		2.U. FOUNDATION MATERIALS 1. [][4][0] stone
3. [][][]		3. [][][]		2. [][6][5] concrete
2.V. PORCHES 1. [][][] 2. [][][] 3. [][][]				2.W. PLAN [][][] irregular
2.X. FURTHER DESCRIPTION <input checked="" type="checkbox"/> (SEE CONTINUATION SHEET)		2.Y. DESCRIPTION OF ENVIRONMENT AND OUTBUILDINGS <input type="checkbox"/> (SEE CONTINUATION SHEET)		
2.Z. SOURCES OF INFORMATION <input checked="" type="checkbox"/> (SEE CONTINUATION SHEET)		PREPARED BY Becker / Millstein		ORGANIZATION Architectural and Art Historical Research P.O. Box 22551, Kansas City, MO 64113 DATE 8/93

MISSOURI HISTORIC BUILDING INVENTORY FORM - CONTINUATION SHEET

PAGE NO.

REFERENCE NUMBER	A. HISTORIC NAME	B. COUNTY	C. ADDRESS
	St. Paul's Evangelical and Reformed Church	095	1417 Topping
<p>T. In the summer of 1922, the site for a church for the congregation of St. Paul's was purchased at 14th and Topping Avenue. The first story of the main unit of the church was constructed the same year for a cost of \$5,000.00, and dedicated on Oct. 8, 1922. The second story and tower were constructed in 1942 at a cost of \$3,000.00.</p> <p>2X. The main elevation faces west. Additional features include a double-door wooden entry (non-original doors) set below an arch featuring voussoirs. Primary facade fenestration features at the first-story level ribboned double-hung, sash art glass with stone lug sill and metal security screens. Upper-story elevation features paired and ribboned double-hung sash windows in wooden surrounds. Secondary elevations feature similar fenestration. Stone piers at south facade separate fenestration. Non-original addition to rear features permastone, double-hung, sash windows and an additional entry.</p> <p>2Z. Building Permit #74843, 11123A. cornerstone</p>			



ST. PAUL'S
UNITED CHURCH OF CHRIST

WELCOME

United Church of Christ
St. Paul's United Church of Christ
124 West Broadway St.
St. Paul, Minnesota 55102

JA-A5-032-123

☒ SEE CONTINUATION SHEET

2.A. ARCHITECT/BUILDER/DESIGNER/ENGINEER				
1. Howe and Hoyt, archts.		2. Row, W. A., builder, 1909		3. Robinson, W. W., builder, 1913
2.B. ARCHITECTURAL STYLE 80 OTHER 5 4 Gothic Revival			2.C. VERNACULAR TYPE [][]	
2.D. CONSTRUCTION DATE (CIRCA) 1909		2.E. ALTERATION DATE 1. 1913 2. 3. 4. 5.		
2.F. RECONSTRUCTION DATE (CIRCA)	2.G. DATE MOVED	2.H. DESTRUCTION DATE	2.I. OWNER'S NAME & ADDRESS (IF DIFFERENT)	
2.J. HISTORIC FUNCTION 1. 0 6 religion 2. [][] 3. [][] 4. [][] 5. [][]				
2.K. HISTORIC SUBFUNCTION 1. 0 6 D parish 2. [][] 3. [][] 4. [][] 5. [][]				
2.L. NO. OF ANCILLARY STRUCTURES		2.M. RESOURCE TYPE <input checked="" type="checkbox"/> BUILDING <input type="checkbox"/> SITE <input type="checkbox"/> STRUCTURE <input type="checkbox"/> OBJECT		2.N. STORIES 1. 2 2. 3.
2.O. STRUCTURAL SYSTEMS 1. [] L [] S load bearing stone 2. [][]		2.P. EXTERIOR WALL MATERIALS 1. 4 0 stone 2. 2 0 wood		2.Q. OTHER MATERIALS 1. 5 0 metal 3. [][] 2. 4 0 stone 4. [][]
2.R. ROOF SHAPES 1. [] F [] T flat 2. [] P [] R parapet 3. [][]		2.S. ROOF MATERIALS 1. 9 0 synthetic 2. [][] 3. [][]		2.T. ROOF FEATURES 1. [][] 4. [][]
2.V. PORCHES 1. [][] 2. [][] 3. [][]			2.U. FOUNDATION MATERIALS 1. 4 0 stone 2. [][]	
2.X. FURTHER DESCRIPTION <input checked="" type="checkbox"/> (SEE CONTINUATION SHEET)			2.Y. DESCRIPTION OF ENVIRONMENT AND OUTBUILDINGS <input type="checkbox"/> (SEE CONTINUATION SHEET)	
2.Z. SOURCES OF INFORMATION <input checked="" type="checkbox"/> (SEE CONTINUATION SHEET)		PREPARED BY Becker / Millstein		ORGANIZATION Architectural and Art Historical Research P.O. Box 22551, Kansas City, MO 64113 DATE 8/93

MISSOURI HISTORIC BUILDING INVENTORY FORM - CONTINUATION SHEET

PAGE NO.

REFERENCE NUMBER	A. HISTORIC NAME	B. COUNTY	C. ADDRESS
	St. George's Parish House	095	2917 Tracy Avenue
<p>T. Plans for a grouping of structures for St. George's Congregation began in 1909 when it was announced that four buildings, including a church, chapel, parish, and rectory would be constructed between 27th and 28th Streets at Tracy Avenue. Planned to be built first were the parish house and rectory. This Gothic styled structure, constructed in 1909, is all that was actually built. Alterations to the interior were made in 1913.</p> <p>2X. The main elevation faces west. Additional features include a non-original metal framed and glass double-door entrance placed below a pointed arch transom, in turn, placed below a pointed arch with prominent cast stone voussoirs. Above the pointed arch is a gabled hood with carved brackets. Fenestration is double-hung, sash-type 1/1 (non-original), set in pairs, with wide stone lintels and lug sills. Each bay is separated by prominent buttresses with cast stone amoritzements. Roofline is crenelated and the center bay features a gabled parapet set above cast stone tablets which read "ST. GEORGE'S PARISH HOUSE A.D. 1909". A cast stone water table and belt course further articulate the facade.</p> <p>2Z. Building Permit #24735, 54996 (interior). <u>Kansas City Star</u>, March 21, 1909. <u>Kansas City Star</u>, July 2, 1909. <u>Western Contractor</u>, July 14, 1909, p.4; March 10, 1909, p.10. Stone tablets at main facade. Files, Diocese of Western Missouri</p>			



MISSOURI HISTORIC PROPERTY INVENTORY FORM

JA-AS-032-124

REFERENCE NUMBER 93JA0344		A. HISTORIC NAME "Unity Inn"						
B. COUNTY 095 Jackson		C. OTHER NAME(S) The Salvation Army Thrift Store						
D. ADDRESS 901 Tracy Avenue			E. CITY Kansas City			F. VICINITY <input type="checkbox"/>	G. RESTRICTED	H. ACREAGE
I. SECTION 4	J. TOWNSHIP 49N	K. RANGE 33W	L. SPANISH LAND GRANT	M. QUARTER SECTIONS	N. OWNERSHIP <input checked="" type="checkbox"/> PRIVATE <input type="checkbox"/> LOCAL <input type="checkbox"/> STATE <input type="checkbox"/> FEDERAL <input type="checkbox"/> MIXED			
O. AGENCY(S) 1.					2.			
P. UTM ZONE 1. <input type="text"/>	EASTING / / / / /		NORTHING / / / / /		USGS QUADRANGLE		Q. AREA(S) OF SIGNIFICANCE/CONTEXT(S) 1. 030 architecture	
2. <input type="text"/>	/ / / / /		/ / / / /				2. 260 religion	
3. <input type="text"/>	/ / / / /		/ / / / /				3. <input type="text"/>	
4. <input type="text"/>	/ / / / /		/ / / / /				4. <input type="text"/>	
R. SIGNIFICANT PERSON(S) 1. Fillmore, Charles & Myrtle 2. Baillet, Elmer 3.			T. SIGNIFICANCE					
S. SIGNIFICANT EVENT DATE(S) 1. 1900 2. 1920								

☒ SEE CONTINUATION SHEET

2.A. ARCHITECT/BUILDER/DESIGNER/ENGINEER				
1. Boillot, Elmer, archt.		2.		3.
2.B. ARCHITECTURAL STYLE			2.C. VERNACULAR TYPE	
58 Renaissance (ITALIAN)				
2.D. CONSTRUCTION DATE (CIRCA)		2.E. ALTERATION DATE		
1920		1. 2. 3. 4. 5.		
2.F. RECONSTRUCTION DATE (CIRCA)		2.G. DATE MOVED	2.H. DESTRUCTION DATE	2.I. OWNER'S NAME & ADDRESS (IF DIFFERENT)
2.J. HISTORIC FUNCTION				
1. 06 religion 2. 3. 4. 5.				
2.K. HISTORIC SUBFUNCTION				
1. 02G restaurant 2. 3. 4. 5.				
2.L. NO. OF ANCILLARY STRUCTURES		2.M. RESOURCE TYPE		2.N. STORIES
		<input checked="" type="checkbox"/> BUILDING <input type="checkbox"/> SITE <input type="checkbox"/> STRUCTURE <input type="checkbox"/> OBJECT		1. 2 2. 3.
2.O. STRUCTURAL SYSTEMS		2.P. EXTERIOR WALL MATERIALS		2.Q. OTHER MATERIALS
1. BF balloon frame		1. 30 brick		1. 61 stucco 3. 30 brick
2.		2.		2. 20 wood 4.
2.R. ROOF SHAPES		2.S. ROOF MATERIALS		2.T. ROOF FEATURES
1. GT gablet		1. 63 asphalt		1. 4.
2.		2.		2.U. FOUNDATION MATERIALS
3.		3.		1. 65 concrete
2.V. PORCHES		2.W. PLAN		
1. AW awning 2. 3.		RC rectangular		
2.X. FURTHER DESCRIPTION		2.Y. DESCRIPTION OF ENVIRONMENT AND OUTBUILDINGS		
<input checked="" type="checkbox"/> (SEE CONTINUATION SHEET)		<input checked="" type="checkbox"/> (SEE CONTINUATION SHEET)		
2.Z. SOURCES OF INFORMATION		PREPARED BY	ORGANIZATION	DATE
<input checked="" type="checkbox"/> (SEE CONTINUATION SHEET)		Becker / Millstein	Architectural and Art Historical Research P.O. Box 22551, Kansas City, MO 64113	5/93

MISSOURI HISTORIC BUILDING INVENTORY FORM - CONTINUATION SHEET

PAGE NO.

REFERENCE NUMBER	A. HISTORIC NAME	B. COUNTY	C. ADDRESS
	Unity Inn	095	901 Tracy
<p>T. This building was the last of three to be constructed at the Unity Complex, 9th and Tracy. Built at a cost of \$20,000, the structure housed a vegetarian cafe' and a large meeting hall. The Inn was established as an outgrowth of the Unity philosophy that it was unwise to consume meat.</p> <p>2X. The main entrance faces west. Additional features of this building include multiple piers with classically-inspired capitols; wide entablature separating the first and second story; tripartite multipaned casement windows at the second story; exaggerated eaves with paired, carved brackets, original storefront fenestration has been boarded up; original first-story fenestration at north and south elevations have been boarded up. Fenestration at south facade, first story, features molded arch surrounds with prominent keystones and garlands embellished with vegetable motif.</p> <p>2Z. <u>Kansas City Star</u>, July 18, 1920. Administrators Report, Case No. 0077-D, Landmarks Commission Files</p>			



THRIFT STORE



MISSOURI HISTORIC PROPERTY INVENTORY FORM

JA-AS-032-125

REFERENCE NUMBER 84 JA 0056		A. HISTORIC NAME Unity Church Universal / Administration Building					
B. COUNTY 01915 Jackson		C. OTHER NAME(S)					
D. ADDRESS 913 Tracy Avenue				E. CITY Kansas City		F. VICINITY <input type="checkbox"/>	G. RESTRICTED
H. ACREAGE		I. SECTION 4		J. TOWNSHIP 49N	K. RANGE 33W	L. SPANISH LAND GRANT	
M. QUARTER SECTIONS		N. OWNERSHIP <input checked="" type="checkbox"/> PRIVATE <input type="checkbox"/> LOCAL <input type="checkbox"/> STATE <input type="checkbox"/> FEDERAL <input type="checkbox"/> MIXED					
O. AGENCY(S) 1.				2.			
P. UTM ZONE	EASTING		NORTHING		USGS QUADRANGLE		Q. AREA(S) OF SIGNIFICANCE/CONTEXT(S)
1. <input type="text"/>	/ / / / /		/ / / / /				1. 0310 architecture
2. <input type="text"/>	/ / / / /		/ / / / /				2. 260 religion
3. <input type="text"/>	/ / / / /		/ / / / /				3. <input type="text"/>
4. <input type="text"/>	/ / / / /		/ / / / /				4. <input type="text"/>
R. SIGNIFICANT PERSON(S)				T. SIGNIFICANCE			
1. Fillmore, Charles & Myrtle							
2. Boillot, Elmer							
3.							
S. SIGNIFICANT EVENT DATE(S)							
1. 1906-07							
2. 1905				<input checked="" type="checkbox"/> SEE CONTINUATION SHEET			

MO 780-1257 (5-92)

MISSOURI DEPARTMENT OF NATURAL RESOURCES
HISTORIC PRESERVATION PROGRAMP.O. BOX 176
JEFFERSON CITY, MO 65102

NE-40

2.A. ARCHITECT/BUILDER/DESIGNER/ENGINEER				
1. Boillot, Elmer, archt.		2.		3.
2.B. ARCHITECTURAL STYLE			2.C. VERNACULAR TYPE	
4 7 Romanesque				
2.D. CONSTRUCTION DATE (CIRCA)		2.E. ALTERATION DATE		
1906-07		1. 1915 2. 0000 3. 4. 5.		
2.F. RECONSTRUCTION DATE (CIRCA)		2.G. DATE MOVED	2.H. DESTRUCTION DATE	2.I. OWNER'S NAME & ADDRESS (IF DIFFERENT)
2.J. HISTORIC FUNCTION				
1. 0 6 religion 2. 3. 4. 5.				
2.K. HISTORIC SUBFUNCTION				
1. 0 6 A church 2. 3. 4. 5.				
2.L. NO. OF ANCILLARY STRUCTURES		2.M. RESOURCE TYPE		2.N. STORIES
		<input checked="" type="checkbox"/> BUILDING <input type="checkbox"/> SITE <input type="checkbox"/> STRUCTURE <input type="checkbox"/> OBJECT		1. 3 2. 2 3.
2.O. STRUCTURAL SYSTEMS		2.P. EXTERIOR WALL MATERIALS		2.Q. OTHER MATERIALS
1. L B load bearing brick		2. 3 0 brick		1. 3 p brick 3.
2.		1. 2. 4 0 stone		2. 4.
2.R. ROOF SHAPES		2.S. ROOF MATERIALS		2.T. ROOF FEATURES
1. F T flat		1. tar and gravel		1. 4.
2. P R parapet		2.		2.
3.		3.		3.
2.V. PORCHES				2.W. PLAN
1. A w awning 2. 3.				R C rectangular
2.X. FURTHER DESCRIPTION			2.Y. DESCRIPTION OF ENVIRONMENT AND OUTBUILDINGS	
<input checked="" type="checkbox"/> (SEE CONTINUATION SHEET)			<input checked="" type="checkbox"/> (SEE CONTINUATION SHEET)	
2.Z. SOURCES OF INFORMATION		PREPARED BY		ORGANIZATION
<input checked="" type="checkbox"/> (SEE CONTINUATION SHEET)		Becker / Millstein		Architectural and Art Historical Research P.O. Box 22551, Kansas City, MO 64113
				DATE
				5/93

MISSOURI HISTORIC BUILDING INVENTORY FORM - CONTINUATION SHEET

PAGE NO.

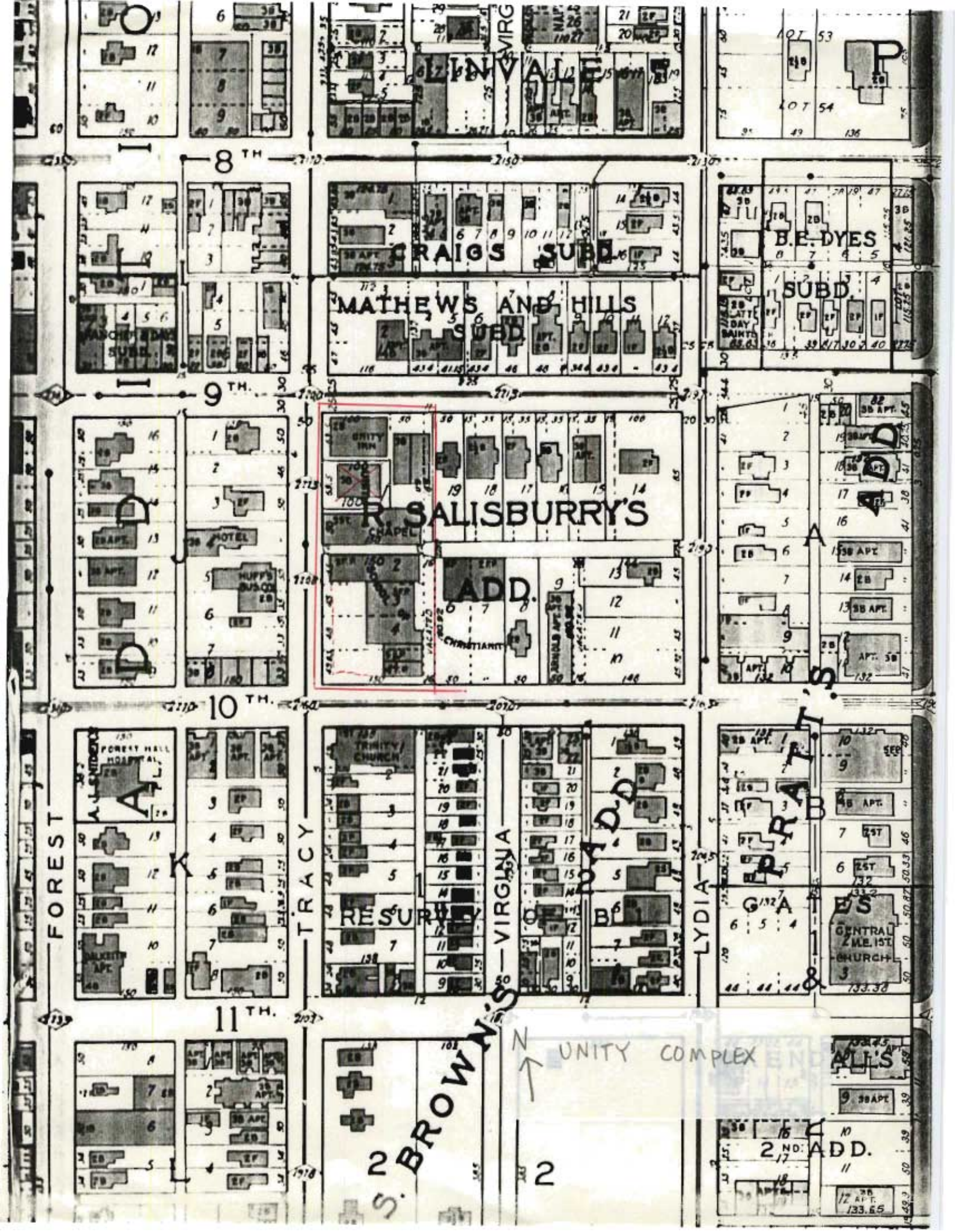
REFERENCE NUMBER	A. HISTORIC NAME	B. COUNTY	C. ADDRESS
	Unity Church Universal Administration Building	095	913 Tracy

- T. The land was purchased for this site in 1905. The first building to be erected exclusively by and for the Unity ministry was this building designed by Elmer Boillot and constructed in 1906-07. This structure served as the original administrative office and housed their printing operation before the facility at 917 Tracy was erected. In 1915, a 50' x 70' one-story addition also designed by Boillot was constructed to the rear.

In 1910, Thereafter it was used for services.

- 2X. The main entrance faces west. Additional features of this building include a non-original wood enclosed entry with double-doors; the original entry is set in a large arch with prominent voussiors; "UNITY" is carved into its apex. A portion is still visible. Double-hung, sash-type windows with wide concrete lintels and sill course; arched windows with brick surrounds and keystone; brick corbeling. Rear addition features prominent rectangular art glass resting on art glass awning windows topped with arched art glass transoms.

- 2Z. Administrators Report, case No. 0077-D, Landmarks Commission



LINCOLN VALLEY

CRAIG'S SUBD

MATHEWS AND HILLS
SUBD

R. SALISBURY'S

ADD.

CHRISTIANITY

RESUR...

BROWN'S

UNITY COMPLEX

G. A. B. & S.

CENTRAL 2ND ST. CHURCH

ALL'S

ADD.



MISSOURI HISTORIC PROPERTY INVENTORY FORM

JA-AS-032-126

REFERENCE NUMBER 93JA0345		A. HISTORIC NAME Unity Tract Society Administration Building							
B. COUNTY 0195 Jackson		C. OTHER NAME(S) The Salvation Army							
D. ADDRESS 917 Tracy				E. CITY Kansas City			F. VICINITY <input type="checkbox"/>	G. RESTRICTED	H. ACREAGE
I. SECTION 4	J. TOWNSHIP 49N	K. RANGE 33W	L. SPANISH LAND GRANT	M. QUARTER SECTIONS		N. OWNERSHIP <input checked="" type="checkbox"/> PRIVATE <input type="checkbox"/> LOCAL <input type="checkbox"/> STATE <input type="checkbox"/> FEDERAL <input type="checkbox"/> MIXED			
O. AGENCY(S) 1.					2.				
P. UTM ZONE	EASTING		NORTHING		USGS QUADRANGLE		Q. AREA(S) OF SIGNIFICANCE/CONTEXT(S)		
1. <input type="text"/>	/ / / / /		/ / / / /				1. 0130 architecture		
2. <input type="text"/>	/ / / / /		/ / / / /				2. 260 religion		
3. <input type="text"/>	/ / / / /		/ / / / /				3. <input type="text"/>		
4. <input type="text"/>	/ / / / /		/ / / / /				4. <input type="text"/>		
R. SIGNIFICANT PERSON(S)				T. SIGNIFICANCE					
1. Fillmore, Charles and Myrtle									
2. Goddard, Otis									
3. Boillot and Lauck Sieben, Sigmund									
S. SIGNIFICANT EVENT DATE(S)									
1. 1906									
2. 1910, 1914, 1917				<input checked="" type="checkbox"/> SEE CONTINUATION SHEET					

MO 780-1257 (5-92)

MISSOURI DEPARTMENT OF NATURAL RESOURCES
HISTORIC PRESERVATION PROGRAMP.O. BOX 176
JEFFERSON CITY, MO 65102

NE42

2.A. ARCHITECT/BUILDER/DESIGNER/ENGINEER				
1. Goddard, Otis, archt.		2. Boillot & Lauck, archts.		3. Sieben, Sigmund, <i>archt. for 1952 addition</i>
2.B. ARCHITECTURAL STYLE <i>5 2</i> Classical Revival <i>(GREEK ELEMENTS)</i>			2.C. VERNACULAR TYPE <i>addition</i>	
2.D. CONSTRUCTION DATE (CIRCA) 1910	2.E. ALTERATION DATE 1. 1914 2. 1917 3. 1951-1952 4. 5.			
2.F. RECONSTRUCTION DATE (CIRCA)	2.G. DATE MOVED	2.H. DESTRUCTION DATE	2.I. OWNER'S NAME & ADDRESS (IF DIFFERENT)	
2.J. HISTORIC FUNCTION 1. <i>0 6</i> religion 2. 3. 4. 5.				
2.K. HISTORIC SUBFUNCTION 1. <i>1 0 E</i> printing plant 2. 3. 4. 5.				
2.L. NO. OF ANCILLARY STRUCTURES		2.M. RESOURCE TYPE <input checked="" type="checkbox"/> BUILDING <input type="checkbox"/> SITE <input type="checkbox"/> STRUCTURE <input type="checkbox"/> OBJECT		2.N. STORIES 1. <i>3</i> 2. <i>1</i> 3.
2.O. STRUCTURAL SYSTEMS 1. <i>L B</i> load bearing brick		2.P. EXTERIOR WALL MATERIALS 1. <i>3 0</i> brick		2.Q. OTHER MATERIALS 1. <i>5 0</i> metal 3. 4.
2. 3.		2. <i>4 0</i> cast-stone		2. <i>4 0</i> 4. 5.
2.R. ROOF SHAPES 1. <i>G B</i> gable		2.S. ROOF MATERIALS 1. 2. 3.		2.T. ROOF FEATURES 1. 4. 5.
2. 3.		2. 3.		2.U. FOUNDATION MATERIALS 1. <i>6 5</i> concrete 2. 3.
2.V. PORCHES 1. 2. 3.				2.W. PLAN <i>R C</i> rectangular
2.X. FURTHER DESCRIPTION <input checked="" type="checkbox"/> (SEE CONTINUATION SHEET)		2.Y. DESCRIPTION OF ENVIRONMENT AND OUTBUILDINGS <input type="checkbox"/> (SEE CONTINUATION SHEET)		
2.Z. SOURCES OF INFORMATION <input checked="" type="checkbox"/> (SEE CONTINUATION SHEET)		PREPARED BY Becker / Millstein		ORGANIZATION Architectural and Art Historical Research P.O. Box 22551, Kansas City, MO 64113
				DATE 5/93

REFERENCE NUMBER	A. HISTORIC NAME	B. COUNTY	C. ADDRESS
	Unity Tract Society Administration Building	095	917 Tracy
<p>T. In 1910, Otis Goddard designed a structure which was to be used as a printing plant for Unity. The 40 x 70 foot building consisted of a basement and one story, although it was designed to carry an additional two stories. In 1914, Boillot and Lauck prepared plans to modify the building which at this time had an additional story added. Boillot and Lauck's design was to add a Classic Greek temple front to the 1910 building. This extension carried the building to the edge of the street line. In 1917, Boillot designed the central wing of the building which was placed perpendicularly to the original 1910 structure. During the 1950s, the building received an extensive warehouse addition to the rear and to the south.</p> <p>2X. The main elevation faces west. Additional features include colossal fluted engaged Doric columns flanking a geometric patterned metal entry with cast-stone surround. Columns support a massive unadorned entablature which rests below a pediment that features geometric patterning and carved, cast-stone griffons. Egg and dart molding separates the entablature from the pediment. Piers with acanthus leaf decorated capitols are also featured. Original primary facade windows have been boarded up or modified. Remaining fenestration is double-hung, sash-type with cast-stone sills and decorative brick spandrels. Secondary elevation fenestration is segmental arched with cast-stone lintels. A large, one-story addition with ribboned casement-style windows is located at the south elevation. The Salvation Army Adult Rehab Center and Thrift Store and large warehouse have also been added.</p> <p>2Z. Administrators Report, case No. 0077-D, Landmarks Commission <u>Kansas City Star</u>, March 23, 1914.</p>			



JA-AS-032-127

☒ SEE CONTINUATION SHEET

2.A. ARCHITECT/BUILDER/DESIGNER/ENGINEER				
1. Drotts, Phillip, archt. (1921, 1931)		2. Closser, C. E., (bldr. 1924)		3.
2.B. ARCHITECTURAL STYLE			2.C. VERNACULAR TYPE	
5 4 Late Gothic Revival			[][]	
2.D. CONSTRUCTION DATE (CIRCA)		2.E. ALTERATION DATE		
1924, 1931		1. 2. 3. 4. 5.		
2.F. RECONSTRUCTION DATE (CIRCA)	2.G. DATE MOVED	2.H. DESTRUCTION DATE	2.I. OWNER'S NAME & ADDRESS (IF DIFFERENT)	
2.J. HISTORIC FUNCTION				
1. [][0][6] religion 2. [][][] 3. [][][] 4. [][][] 5. [][][]				
2.K. HISTORIC SUBFUNCTION				
1. [0][6] A church 2. [0][6] D parsonage 3. [][][] 4. [][][] 5. [][][]				
2.L. NO. OF ANCILLARY STRUCTURES		2.M. RESOURCE TYPE		2.N. STORIES
		<input checked="" type="checkbox"/> BUILDING <input type="checkbox"/> SITE <input type="checkbox"/> STRUCTURE <input type="checkbox"/> OBJECT		1. 3 2. 2 3.
2.O. STRUCTURAL SYSTEMS		2.P. EXTERIOR WALL MATERIALS		2.Q. OTHER MATERIALS
1. [][L][S] load bearing stone		1. [][4][0] stone		1. [][4][0] Stone 3. [][][]
2. [][B][F] balloon frame		2. [][6][1] stucco		2. [][][] 4. [][][]
2.R. ROOF SHAPES		2.S. ROOF MATERIALS		2.T. ROOF FEATURES
1. [][G][B] gable		1. [][6][2] terra-cotta		1. [][C][U] cupola 4. [][][]
2. [][C][G] clipped gable		2. [][6][3] asphalt		2. [][T][w] Tower
3. [][][]		3. [][][]		3. [][][]
2.V. PORCHES				2.U. FOUNDATION MATERIALS
1. [][][] 2. [][][] 3. [][][]				1. [][4][0] stone
				2. [][][]
2.X. FURTHER DESCRIPTION				2.W. PLAN
<input checked="" type="checkbox"/> (SEE CONTINUATION SHEET)				<input type="checkbox"/> (SEE CONTINUATION SHEET)
				stone retaining walls runs along property
2.Z. SOURCES OF INFORMATION		PREPARED BY		ORGANIZATION
<input checked="" type="checkbox"/> (SEE CONTINUATION SHEET)		Becker / Millstein		Architectural and Art Historical Research P.O. Box 22551, Kansas City, MO 64113
				DATE
				8/93

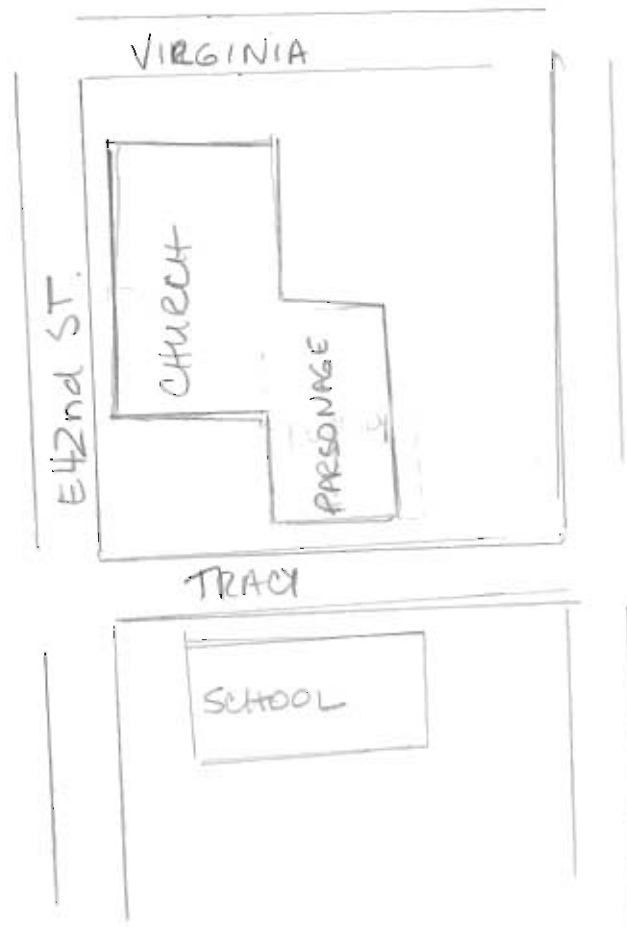
MISSOURI HISTORIC BUILDING INVENTORY FORM - CONTINUATION SHEET

PAGE NO.

REFERENCE NUMBER	A. HISTORIC NAME Immanuel Evangelical Lutheran Church	B. COUNTY 095	C. ADDRESS 4205 4201-4207 Tracy
------------------	---	------------------	---------------------------------------

- T. In 1922 a tract of land on the southside of Forty-Second Street from Virginia to Tracy Avenues was purchased. In 1924 the basement for the church was built and dedicated November 9, 1924. The construction cost for the church basement and parsonage was approximately \$40,000. The attached parsonage to the west was completed before the church and was constructed in 1924. Construction on the superstructure of the church began in 1931. The church cost \$80,000 to construct. The church was dedicated in Dec. 1931. The organ was a gift of the ladies' aid and Darcas Society of the church. In 1941 a school building was constructed across the street and to the west of the church. Both the church and the parsonage were designed by Phillip Drotts. Original plan called for the school to be attached to the church to the east. Although the church faces 42nd Street, the main entrance is on the Tracy Avenue side.
- 2X. The main facade of the church faces west. Additional features of the church include: entrance located in crenelated, 76 foot, corner tower; entrance-paired double wood doors with art glass transom; entrance placed within compound pointed arches; large cut stone tracery art glass windows cut stone slant sills; cut stone surrounds, compound pointed arch; additional fenestration consists of multi-light art glass with flat or arch lintels and stone sills; cornerstone reads "Immanuel E. V. Lutheran Church solided gloria 1931."; stone finials-tower, illuminated cross, cupola; small one-story annex building east elevation. The attached parsonage to the south is stucco; fenestration is sash-type windows, jerkinhead roof; gable dormers; exposed stone basement with overhead panel garage door at north end; entrance, asymmetrical is multi-light and wood panel door.
- 2Z. Building Permit #13995.
Kansas City Times, Dec. 14, 1931.
Kansas City Times, Apr. 25, 1931.
Western Contractor, Nov. 7, 1923, p. 40.

Interior: longitudinal plan, center aisle, rectangular seating, outstanding altar screen and art glass windows, rear gallery, Tudor arch vaulting



N
←

IMMANUEL EVANGELICAL
LUTHERAN CHURCH,
PARSONAGE, SCHOOL









3A-AS-03Z-128

☒ SEE CONTINUATION SHEET

2.A. ARCHITECT/BUILDER/DESIGNER/ENGINEER				
1. Madorie, E. P., archt.		2. Bihr, S. W., Jr., archt.		3. Wagner, Harry L., bldr.
2.B. ARCHITECTURAL STYLE 8 0 other		2.C. VERNACULAR TYPE 6 9 9 other vernacular commercial building		
2.D. CONSTRUCTION DATE (CIRCA) 1939		2.E. ALTERATION DATE 1. 1940 2. 1941 3. 4. 5.		
2.F. RECONSTRUCTION DATE (CIRCA)	2.G. DATE MOVED	2.H. DESTRUCTION DATE	2.I. OWNER'S NAME & ADDRESS (IF DIFFERENT)	
2.J. HISTORIC FUNCTION 1. 0 8 recreation 2. 3. 4. 5.				
2.K. HISTORIC SUBFUNCTION 1. 0 8 E gymnasium 2. 3. 4. 5.				
2.L. NO. OF ANCILLARY STRUCTURES		2.M. RESOURCE TYPE <input checked="" type="checkbox"/> BUILDING <input type="checkbox"/> SITE <input type="checkbox"/> STRUCTURE <input type="checkbox"/> OBJECT		2.N. STORIES 1. 1 2. 3.
2.O. STRUCTURAL SYSTEMS 1. L B load bearing brick 2. 2.		2.P. EXTERIOR WALL MATERIALS 1. 3 0 brick 2. 2.		2.Q. OTHER MATERIALS 1. 4 0 stone 3. 3 9 brick 2. 5 1 iron 4. 2.
2.R. ROOF SHAPES 1. O T other 2. 2.		2.S. ROOF MATERIALS 1. 6 3 asphalt 2. 2.		2.T. ROOF FEATURES 1. 4. 2.
3. 3.		3. 3.		2.U. FOUNDATION MATERIALS 1. 3 0 brick 2. 2.
2.V. PORCHES 1. 2. 3. 2.				2.W. PLAN R C rectangle
2.X. FURTHER DESCRIPTION <input checked="" type="checkbox"/> (SEE CONTINUATION SHEET)		2.Y. DESCRIPTION OF ENVIRONMENT AND OUTBUILDINGS <input type="checkbox"/> (SEE CONTINUATION SHEET)		
2.Z. SOURCES OF INFORMATION <input checked="" type="checkbox"/> (SEE CONTINUATION SHEET)		PREPARED BY Becker / Millstein		ORGANIZATION Architectural and Art Historical Research P.O. Box 22551, Kansas City, MO 64113 DATE 5/93

MISSOURI HISTORIC BUILDING INVENTORY FORM - CONTINUATION SHEET

PAGE NO.

REFERENCE NUMBER	A. HISTORIC NAME	B. COUNTY	C. ADDRESS
	St. James Recreation Center	095	3934 Troost
<p>T. The St. James Recreation Center was constructed in 1939 and designed by the architects Edgar Madorie and S. W. Bihr, Jr. The building was dedicated Oct. 27, 1939. Father Keyes was pastor of St. James parish at the time of the construction of this building. The building was constructed to be used by the entire community. "The parish wanted to provide a place where the children and grown-ups of all faiths may come and plan in sound and wholesome surroundings."</p> <p>2X. The building originally measured 50' x 125'. It originally contained a foyer, lounge, large hall for athletic and social events. Additions to the rear were added in 1940 and 1941. Additional features of the building include; double wooden door entrance; casement windows with brick sills; small iron balconuy with font over entrance, cut stone medallions (head of boy with basketball-right, and girl with tennis racket-left) flank the entrance and are the prominent decoration on the building; brick cornice consists of alternating six headers and six stretchers and barrel vault roof.</p> <p>2Z. <u>Kansas City Star</u>, October 22, 1939, p. 231. <u>Kansas City Times</u>, October 28, 1939</p>			



ST. JAMES
PARISH CENTER

MISSOURI HISTORIC PROPERTY INVENTORY FORM

JA-AS-032-129

REFERENCE NUMBER 93JA 0361		A. HISTORIC NAME First English Lutheran Church <i>and Education Building</i>						
B. COUNTY 095 Jackson		C. OTHER NAME(S) St. Mark's Lutheran Church						
D. ADDRESS 3800 Troost			E. CITY Kansas City			F. VICINITY <input type="checkbox"/>	G. RESTRICTED	H. ACREAGE
I. SECTION 20	J. TOWNSHIP 19N	K. RANGE 33W	L. SPANISH LAND GRANT		M. QUARTER SECTIONS	N. OWNERSHIP <input checked="" type="checkbox"/> PRIVATE <input type="checkbox"/> LOCAL <input type="checkbox"/> STATE <input type="checkbox"/> FEDERAL <input type="checkbox"/> MIXED		
O. AGENCY(S) 1.					2.			
P. UTM ZONE	EASTING		NORTHING		USGS QUADRANGLE	Q. AREA(S) OF SIGNIFICANCE/CONTEXT(S)		
1. <input type="text"/>	/ / / / /		/ / / / /			1. 030 Architecture		
2. <input type="text"/>	/ / / / /		/ / / / /			2. <input type="text"/>		
3. <input type="text"/>	/ / / / /		/ / / / /			3. <input type="text"/>		
4. <input type="text"/>	/ / / / /		/ / / / /			4. <input type="text"/>		
R. SIGNIFICANT PERSON(S)			T. SIGNIFICANCE					
1. Owen & Payson								
2. Levitt, G. W.								
3. Shepherd & Wiser								
S. SIGNIFICANT EVENT DATE(S)								
1. 1914-1916								
2. 1924			<input type="checkbox"/> SEE CONTINUATION SHEET					

MO 780-1257 (5-92)

MISSOURI DEPARTMENT OF NATURAL RESOURCES
HISTORIC PRESERVATION PROGRAMP.O. BOX 176
JEFFERSON CITY, MO 65102

WPT-5

2.A. ARCHITECT/BUILDER/DESIGNER/ENGINEER				
1. Owen and Payson, archt.		2. Lovitt, C. W., bldr.		3. Shephard & Wiser, archt (1924)
2.B. ARCHITECTURAL STYLE Late Gothic Revival			2.C. VERNACULAR TYPE Tudor Revival - TWIN TOWERS	
2.D. CONSTRUCTION DATE (CIRCA) 1914 - 1916		2.E. ALTERATION DATE 1. 1922 2. 1924 3. 4. 5.		
2.F. RECONSTRUCTION DATE (CIRCA)	2.G. DATE MOVED	2.H. DESTRUCTION DATE	2.I. OWNER'S NAME & ADDRESS (IF DIFFERENT)	
2.J. HISTORIC FUNCTION 1. 06 religion 2. 06 A school 3. 4. 5.				
2.K. HISTORIC SUBFUNCTION 1. 06 A church 2. 06 D parsonage 3. 4. 5.				
2.L. NO. OF ANCILLARY STRUCTURES		2.M. RESOURCE TYPE <input checked="" type="checkbox"/> BUILDING <input type="checkbox"/> SITE <input type="checkbox"/> STRUCTURE <input type="checkbox"/> OBJECT		2.N. STORIES 1. 2 2. 3.
2.O. STRUCTURAL SYSTEMS 1. LS load bearing stone		2.P. EXTERIOR WALL MATERIALS 1. 43 limestone		2.Q. OTHER MATERIALS 1. 10 3.
2. 2.		2. 41 granite		2. 4.
2.R. ROOF SHAPES 1. GB gable		2.S. ROOF MATERIALS 1. 45 slate		2.T. ROOF FEATURES 1. TW tower 4.
2. 2.		2. BL belfry		2.U. FOUNDATION MATERIALS 1. 40 stone
3. 3.		3. 3.		2. 2.
2.V. PORCHES 1. 2. 3.				2.W. PLAN IR irregular
2.X. FURTHER DESCRIPTION <input checked="" type="checkbox"/> (SEE CONTINUATION SHEET)			2.Y. DESCRIPTION OF ENVIRONMENT AND OUTBUILDINGS <input type="checkbox"/> (SEE CONTINUATION SHEET) retaining wall runs along front of property	
2.Z. SOURCES OF INFORMATION <input checked="" type="checkbox"/> (SEE CONTINUATION SHEET)		PREPARED BY Becker / Millstein		ORGANIZATION Architectural and Art Historical Research P.O. Box 22551, Kansas City, MO 64113
				DATE 5/93

REFERENCE NUMBER	A. HISTORIC NAME	B. COUNTY	C. ADDRESS
	First English Lutheran Church	095	3800 Troost

T. In 1914 a lot was purchased for the construction of this church. The foundation was laid immediately and the church was dedicated January 16, 1916, costing \$60,000 to complete. Owen and Payson's design included a parsonage adjoining the auditorium, Sunday school rooms and ladies parlor in the basement, and the auditorium, vestry, study and council room on the main floor. At the time of construction the large art glass window over the main entrance was to be the largest in the city. In 1922, a balcony was added and organ was enlarged. On March 24, 1923, an application was made to change the name of the church to St. Mark's Lutheran Church. In 1924, the lot west of the church was purchased in order to build a parish house. Also included in the plans at that time were the enlargement of the auditorium, a new parsonage, and general remodeling. The three-story Tudor design parish house was designed by Shephard and Wiser, architects. The original parsonage was incorporated into the 1924 addition when the auditorium was expanded, and an existing residence to the south was purchased (Charles H. Surber Residence) and used as the parsonage. It should be noted that the intent of the architects for the 1924 addition (parish house) was to design a building which would preserve the residential nature of the street.

2X. The church originally measured 66' x 110'. The main entrance faces east. Additional features of the church include: corner towers (north-belfry); crenelated projection - first story; entrance recessed and centrally placed; stepped cut stone parapet with pointed arch and shield motif over entrance; windows have stone lintels and sills, large stained glass window framed within cut stone arch surround with drip stone; cut stone coping; decorative stone cross at ridge; north elevation stucco, false half-timber, 1/1 double hung sash window; stone retaining wall and iron fencing run along property.

2Z. Western Contractor, Sept. 10, 1924.
Kansas City Star, Nov. 6, 1914, p. 3B, Sept. 7, 1924.
Kansas City Star, Mar. 30, 1924, p. 3F.
Kansas City Star, Jan. 14, 1916, p. 4A.
 Plans, Western Historical Manuscript Collection, UMKC (38.29)

INTERIOR: LONGITUDINAL PLAN, center aisle, rectangular
 seating, gallery, gothic detailing, art glass windows.
 exceptional coffering, altar screen, vaulting.









MISSOURI HISTORIC PROPERTY INVENTORY FORM

JA-AS-032-130

REFERENCE NUMBER		A. HISTORIC NAME Anna E. Kresge Chapel / National Training School for Christian Workers							
B. COUNTY 095 Jackson		C. OTHER NAME(S) St. Paul School of Theology							
D. ADDRESS 5123 Truman Road				E. CITY Kansas City		F. VICINITY <input type="checkbox"/>	G. RESTRICTED	H. ACREAGE	
I. SECTION 2	J. TOWNSHIP 49N	K. RANGE 33W	L. SPANISH LAND GRANT		M. QUARTER SECTIONS	N. OWNERSHIP <input checked="" type="checkbox"/> PRIVATE <input type="checkbox"/> LOCAL <input type="checkbox"/> STATE <input type="checkbox"/> FEDERAL <input type="checkbox"/> MIXED			
O. AGENCY(S) 1.					2.				
P. UTM ZONE	EASTING	NORTHING		USGS QUADRANGLE		Q. AREA(S) OF SIGNIFICANCE/CONTEXT(S)			
1. <input type="text"/>	/ / / / /	/ / / / /				1. 030 architecture			
2. <input type="text"/>	/ / / / /	/ / / / /				2. <input type="text"/>			
3. <input type="text"/>	/ / / / /	/ / / / /				3. <input type="text"/>			
4. <input type="text"/>	/ / / / /	/ / / / /				4. <input type="text"/>			
R. SIGNIFICANT PERSON(S)			T. SIGNIFICANCE						
1.									
2.									
3.									
S. SIGNIFICANT EVENT DATE(S)									
1. 1948-1949									
2.			<input checked="" type="checkbox"/> SEE CONTINUATION SHEET						

MO 780-1257 (5-92)

MISSOURI DEPARTMENT OF NATURAL RESOURCES
HISTORIC PRESERVATION PROGRAMP.O. BOX 176
JEFFERSON CITY, MO 65102

E-1

2.A. ARCHITECT/BUILDER/DESIGNER/ENGINEER				
1. Hardy & Schumacher, archt.		2. H. H. Fox Construction Co.		3.
2.B. ARCHITECTURAL STYLE			2.C. VERNACULAR TYPE	
5 1 Georgian			7D Center Steeple	
2.D. CONSTRUCTION DATE (CIRCA)		2.E. ALTERATION DATE		
1948-1949		1. 2. 3. 4. 5.		
2.F. RECONSTRUCTION DATE (CIRCA)	2.G. DATE MOVED	2.H. DESTRUCTION DATE	2.I. OWNER'S NAME & ADDRESS (IF DIFFERENT)	
2.J. HISTORIC FUNCTION				
1. 0 6 religion 2. 3. 4. 5.				
2.K. HISTORIC SUBFUNCTION				
1. 0 6 A church 2. 3. 4. 5.				
2.L. NO. OF ANCILLARY STRUCTURES		2.M. RESOURCE TYPE		2.N. STORIES
		<input checked="" type="checkbox"/> BUILDING <input type="checkbox"/> SITE <input type="checkbox"/> STRUCTURE <input type="checkbox"/> OBJECT		1. 2 2. 4 3.
2.O. STRUCTURAL SYSTEMS		2.P. EXTERIOR WALL MATERIALS		2.Q. OTHER MATERIALS
1. B F balloon frame		1. 3 0 brick		1. 6 5 concrete 3.
2.		2. 2 0 wood		2. 2P wood 4.
2.R. ROOF SHAPES		2.S. ROOF MATERIALS		2.T. ROOF FEATURES
1. G B gable		1. 4 5 slate		1. T W tower 4.
2.		2.		2. S P steeple spire
3.		3.		3.
2.V. PORCHES				2.U. FOUNDATION MATERIALS
1. 2. 3.				1. 6 5 concrete
				2.
2.W. PLAN				
1. 2. 3.				T S "T"-shaped
2.X. FURTHER DESCRIPTION		2.Y. DESCRIPTION OF ENVIRONMENT AND OUTBUILDINGS		
<input checked="" type="checkbox"/> (SEE CONTINUATION SHEET)		<input type="checkbox"/> (SEE CONTINUATION SHEET)		
2.Z. SOURCES OF INFORMATION		PREPARED BY	ORGANIZATION	DATE
<input checked="" type="checkbox"/> (SEE CONTINUATION SHEET)		Becker / Millstein	Architectural and Art Historical Research P.O. Box 22551, Kansas City, MO 64113	9/93

MISSOURI HISTORIC BUILDING INVENTORY FORM - CONTINUATION SHEET

PAGE NO.

REFERENCE NUMBER	A. HISTORIC NAME	B. COUNTY	C. ADDRESS
	Anna E. Kresge Chapel	095	5123 Truman Road

- T. A building expansion program for a new library and chapel was announced on Dec. 17, 1945 by Rev. Lewis B. Carpenter, president of the Kansas City National Training School for Christian workers where the chapel was to be built. At that time it was also announced that the name of the school was changed to the National College for Christian workers. The Chapel was a gift to the school on the condition that the donor's name not be revealed, but later this condition was recinded. The cornerstone was laid on Sept. 27, 1948. Named in honor of Anna E. Kresge who left \$175,000 to the school, the chapel was completed in 1949 at a cost of \$225,000.
- 2X. The main elevation faces west. Additional features include a recessed wooden paneled double-door entry crowned by a deeply recessed fanlight with molded surround and carved ancon. Below the fanlight is a wide, molded entablature. Entry is flanked by pilasters. The entire entry unit is placed below a denticulated pediment with wide entablature supported by wide wooden piers. A larger denticulated pediment, where the tower and spire are placed, crowns the primary facade. The tower unit features a belfry embellished with arched multipaned fenestration and multiple engaged columns which support a wide molded entablature. A slate covered spire with the station of the cross rests above the belfry. Fenestration at the main facade, far west bays of the south and north elevation and rear unit, is double-hung, sash-type multipaned with wide cast stone lintels and sills. North and south facades also feature multipaned fenestration with multipaned arched transoms or fanlights, cast stone keystones and sills. A continuous cast stone water table further embellishes the exterior. Cornice is denticulated. Basement fenestration is casement style. Additional entrances at south and east facades.
- 2Z. Kansas City Star, Oct. 29, 1949, p. 4.
Kansas City Star, Dec. 17, 1945.
Kansas City Star, April 26, 1946.



MISSOURI HISTORIC PROPERTY INVENTORY FORM

JA-AS-032-131

REFERENCE NUMBER 93JA 0273		A. HISTORIC NAME First Church of God Undenominational 5801 E. 15 th St.			
B. COUNTY 0 9 5 Jackson		C. OTHER NAME(S) Full Gospel Tabernacle			
D. ADDRESS 5801 E. Truman Road			E. CITY Kansas City		F. VICINITY <input type="checkbox"/>
			G. RESTRICTED <input type="checkbox"/>		H. ACREAGE
I. SECTION 1	J. TOWNSHIP 49 N	K. RANGE 33 W	L. SPANISH LAND GRANT 	M. QUARTER SECTIONS 	N. OWNERSHIP <input checked="" type="checkbox"/> PRIVATE <input type="checkbox"/> LOCAL <input type="checkbox"/> STATE <input type="checkbox"/> FEDERAL <input type="checkbox"/> MIXED
O. AGENCY(S) 1.			2.		
P. UTM ZONE 1. <input type="text"/>	EASTING / / / / /	NORTHING / / / / /	USGS QUADRANGLE		Q. AREA(S) OF SIGNIFICANCE/CONTEXT(S) 1. 0 3 0 architecture
2. <input type="text"/>	/ / / / /	/ / / / /			2. <input type="text"/>
3. <input type="text"/>	/ / / / /	/ / / / /			3. <input type="text"/>
4. <input type="text"/>	/ / / / /	/ / / / /			4. <input type="text"/>
R. SIGNIFICANT PERSON(S) 1. 2. 3.			T. SIGNIFICANCE		
S. SIGNIFICANT EVENT DATE(S) 1. 1925-27					
2.					

☒ SEE CONTINUATION SHEET

MO 780-1257 (5-92)

MISSOURI DEPARTMENT OF NATURAL RESOURCES
HISTORIC PRESERVATION PROGRAMP.O. BOX 176
JEFFERSON CITY, MO 65102

E-10

2.A. ARCHITECT/BUILDER/DESIGNER/ENGINEER				
1. J. H. Felt and Co., archt.		2.		3.
2.B. ARCHITECTURAL STYLE 5. Classical Colonial Revival			2.C. VERNACULAR TYPE 7. 4. Twin Tower	
2.D. CONSTRUCTION DATE (CIRCA) 1925-27		2.E. ALTERATION DATE		
1.		2.		3.
4.		5.		
2.F. RECONSTRUCTION DATE (CIRCA)		2.G. DATE MOVED	2.H. DESTRUCTION DATE	2.I. OWNER'S NAME & ADDRESS (IF DIFFERENT)
2.J. HISTORIC FUNCTION				
1. 0 6 religion		2.		3.
4.		5.		
2.K. HISTORIC SUBFUNCTION				
1. 0 6 A church		2.		3.
4.		5.		
2.L. NO. OF ANCILLARY STRUCTURES		2.M. RESOURCE TYPE		2.N. STORIES
		<input checked="" type="checkbox"/> BUILDING <input type="checkbox"/> SITE <input type="checkbox"/> STRUCTURE <input type="checkbox"/> OBJECT		1. 2 2. 3.
2.O. STRUCTURAL SYSTEMS		2.P. EXTERIOR WALL MATERIALS		2.Q. OTHER MATERIALS
1. L B load bearing brick		1. 3 0 brick		1. 2 0 wood 3.
2. S T steel (truss)		2. 4 0 stone		2. 5 0 metal 4.
2.R. ROOF SHAPES		2.S. ROOF MATERIALS		2.T. ROOF FEATURES
1. G B gable		1. 6 3 asphalt		1. 4.
2. F T flat		2.		2.U. FOUNDATION MATERIALS
3.		3.		
2.V. PORCHES				2.W. PLAN
1. 2. 3.				R G rectangular
2.X. FURTHER DESCRIPTION			2.Y. DESCRIPTION OF ENVIRONMENT AND OUTBUILDINGS	
<input checked="" type="checkbox"/> (SEE CONTINUATION SHEET)			<input type="checkbox"/> (SEE CONTINUATION SHEET)	
2.Z. SOURCES OF INFORMATION		PREPARED BY	ORGANIZATION	DATE
<input checked="" type="checkbox"/> (SEE CONTINUATION SHEET)		Becker / Millstein	Architectural and Art Historical Research P.O. Box 22551, Kansas City, MO 64113	10/93

MISSOURI HISTORIC BUILDING INVENTORY FORM - CONTINUATION SHEET

PAGE NO.

REFERENCE NUMBER	A. HISTORIC NAME	B. COUNTY	C. ADDRESS
	First Church of God Undenominational	095	5801 E. Truman Road

- T. In 1925, a church extension board of the Church of God (11th and Topping) was organized and the general assembly decided to give the central organization power of control (over church property). The congregation, that year, moved forward with a building plan and in August, became affiliated with the general conference of Undenominational Churches. The first story of the new building was occupied in Feb. 1926. The remainder of the church was completed in 1927; total cost was \$40,000. The original address was 5801 E. 15th Street.
- 2X. The main elevation faces north. Two, multipaned double-door entrances placed at far end bays of main elevation. Entrances, which are set below a wide cast-stone name tablet (with First Church of God carved into the tablet), also feature cast stone surrounds. Above the tablets at each entry is a double-hung multipaned sash window with cast stone keystone and scewbacks. Central bay features a prominent multipaned arched window with brick arch surround and cast stone keystone. Transom has been modified. Two tracery-style multipaned arched windows featuring cast stone keystones and lug sills, flank the central unit. A non-continuous pressed metal water table runs above the second-story fenestration. Secondary elevation fenestration is multipaned arched with cast stone keystones and lug sills, and double-hung multipaned with cast stone keystones and scewbacks. Basement level fenestration is double-hung sash multipaned with cast stone lug sills. Other details include pressed metal cornice, cast stone belt coursing, additional entrances, and cast stone finals.
- 2Z. Water Permit #82782 Nov. 15, 1925.
Sanborn Map 1940.
Western Contractor Sept. 16, 1925 p. 36.



FIRST CHURCH OF GOD

FIRST CHURCH OF GOD

Gospel of the Kingdom

WE LOVE YOU
COME AS YOU ARE

ADMISSION FREE
ON WEEKDAYS
10:00 A.M. - 12:00 P.M.
7:00 P.M. - 9:00 P.M.

MISSOURI HISTORIC PROPERTY INVENTORY FORM

JA-AS-032-132

REFERENCE NUMBER 93JA 0323		A. HISTORIC NAME Fourth Church of Christ Scientist						
B. COUNTY 095 Jackson		C. OTHER NAME(S) St. Paul Monument of Faith Church						
D. ADDRESS 131 133 South Van Brunt				E. CITY Kansas City		F. VICINITY <input type="checkbox"/>	G. RESTRICTED	H. ACREAGE
I. SECTION 35	J. TOWNSHIP 50N	K. RANGE 33W	L. SPANISH LAND GRANT	M. QUARTER SECTIONS	N. OWNERSHIP <input checked="" type="checkbox"/> PRIVATE <input type="checkbox"/> LOCAL <input type="checkbox"/> STATE <input type="checkbox"/> FEDERAL <input type="checkbox"/> MIXED			
O. AGENCY(S) 1.				2.				
P. UTM ZONE	EASTING	NORTHING	USGS QUADRANGLE		Q. AREA(S) OF SIGNIFICANCE/CONTEXT(S)			
1. <input type="text"/>	/ / / / /	/ / / / /			1. 030 architecture			
2. <input type="text"/>	/ / / / /	/ / / / /			2. <input type="text"/>			
3. <input type="text"/>	/ / / / /	/ / / / /			3. <input type="text"/>			
4. <input type="text"/>	/ / / / /	/ / / / /			4. <input type="text"/>			
R. SIGNIFICANT PERSON(S)			T. SIGNIFICANCE					
1.								
2.								
3.								
S. SIGNIFICANT EVENT DATE(S)								
1. 1926- 1927								
2.								

☒ SEE CONTINUATION SHEET

2.A. ARCHITECT/BUILDER/DESIGNER/ENGINEER				
1. Dodd & Chandler, archts.		2. Olmstead, P. & Company, bldr.		3.
2.B. ARCHITECTURAL STYLE		2.C. VERNACULAR TYPE		
5 2 (Neo) Classical Revival		7 5 Temple-Front		
2.D. CONSTRUCTION DATE (CIRCA)		2.E. ALTERATION DATE		
1926- 1927		1. 1930 (Interior) 2. 3. 4. 5.		
2.F. RECONSTRUCTION DATE (CIRCA)		2.G. DATE MOVED	2.H. DESTRUCTION DATE	2.I. OWNER'S NAME & ADDRESS (IF DIFFERENT)
2.J. HISTORIC FUNCTION				
1. 0 6 religion 2. 3. 4. 5.				
2.K. HISTORIC SUBFUNCTION				
1. 0 6 A church 2. 3. 4. 5.				
2.L. NO. OF ANCILLARY STRUCTURES		2.M. RESOURCE TYPE		2.N. STORIES
		<input checked="" type="checkbox"/> BUILDING <input type="checkbox"/> SITE <input type="checkbox"/> STRUCTURE <input type="checkbox"/> OBJECT		1. 2 2. 3.
2.O. STRUCTURAL SYSTEMS		2.P. EXTERIOR WALL MATERIALS		2.Q. OTHER MATERIALS
1. B F balloon frame		1. 3 0 brick		1. 2 0 wood 3. 4.
2. 3.		2. 4 0 stone		2. 6 5 concrete 4. 5.
2.R. ROOF SHAPES		2.S. ROOF MATERIALS		2.T. ROOF FEATURES
1. F T flat		1. 9 0 synthetic		1. 2. 3. 4. 5.
2. P R parapet		2. 3.		2.U. FOUNDATION MATERIALS
3. 4.		3. 4.		1. 4 0 stone
				2. 6 5 concrete
2.V. PORCHES				2.W. PLAN
1. P O portico 2. 3.				R C rectangular
2.X. FURTHER DESCRIPTION		2.Y. DESCRIPTION OF ENVIRONMENT AND OUTBUILDINGS		
<input checked="" type="checkbox"/> (SEE CONTINUATION SHEET)		<input type="checkbox"/> (SEE CONTINUATION SHEET)		
2.Z. SOURCES OF INFORMATION		PREPARED BY	ORGANIZATION	DATE
<input checked="" type="checkbox"/> (SEE CONTINUATION SHEET)		Becker / Millstein	Architectural and Art Historical Research P.O. Box 22551, Kansas City, MO 64113	8/93

MISSOURI HISTORIC BUILDING INVENTORY FORM - CONTINUATION SHEET

PAGE NO.

REFERENCE NUMBER	A. HISTORIC NAME	B. COUNTY	C. ADDRESS
	Fourth Church of Christ Scientist	095	133 South Van Brunt Boulevard
<p>T. In 1914, a group of Churches of Christ met to consider a church nearer their neighborhood. After 10 years, in September 1924, the membership of the new Fourth Church of Christ Scientist voted to buy 1000 feet of frontage at the northeast corner of Van Brunt Blvd. and Budd Park Esplanade. Construction of the Church began in October, 1926 and the cornerstone laid December 2, 1927. It was formally opened for services May 29, 1927.</p> <p>2X. The main elevation faces west. Additional features include a wooden double door entrance set below a multipaned art glass transom, in turn, set in a denticulated entablature surround. Above the entrance is a tracery-styled arched art glass unit with molded wood surround and keystone. Pedimented portico features a denticulated entablature surround supported by Acanthus embellished columns and pilasters. Additional fenestration is art glass casement stype with brick lug sills, arched art glass metal units with brick arched surrounds, brick lug sills and cast-stone keystones. Denticulated and unadorned belt coursing embellish the primary facade.</p> <p>2Z. Building Permit #14840 (1927); 15526 (1930). Cornerstone, "1926".</p>			



MISSOURI HISTORIC PROPERTY INVENTORY FORM

5A-AS-032-133

REFERENCE NUMBER 93JA 0336		A. HISTORIC NAME Northeast Presbyterian Church							
B. COUNTY 095 Jackson		C. OTHER NAME(S)							
D. ADDRESS 301 South Van Brunt Boulevard				E. CITY Kansas City		F. VICINITY <input type="checkbox"/>	G. RESTRICTED	H. ACREAGE	
I. SECTION 35	J. TOWNSHIP 50N	K. RANGE 33W	L. SPANISH LAND GRANT		M. QUARTER SECTIONS	N. OWNERSHIP <input checked="" type="checkbox"/> PRIVATE <input type="checkbox"/> LOCAL <input type="checkbox"/> STATE <input type="checkbox"/> FEDERAL <input type="checkbox"/> MIXED			
O. AGENCY(S) 1.					2.				
P. UTM ZONE	EASTING		NORTHING		USGS QUADRANGLE	Q. AREA(S) OF SIGNIFICANCE/CONTEXT(S)			
1. <input type="text"/>	/ / / / /		/ / / / /			1. 030 architecture			
2. <input type="text"/>	/ / / / /		/ / / / /			2. <input type="text"/>			
3. <input type="text"/>	/ / / / /		/ / / / /			3. <input type="text"/>			
4. <input type="text"/>	/ / / / /		/ / / / /			4. <input type="text"/>			
R. SIGNIFICANT PERSON(S)			T. SIGNIFICANCE						
1.									
2.									
3.									
S. SIGNIFICANT EVENT DATE(S)									
1. 1926									
2. 1931 / 1948									

☒ SEE CONTINUATION SHEET

MO 780-1257 (5-92)

MISSOURI DEPARTMENT OF NATURAL RESOURCES
HISTORIC PRESERVATION PROGRAMP.O. BOX 176
JEFFERSON CITY, MO 65102

NE-30

2.A. ARCHITECT/BUILDER/DESIGNER/ENGINEER				
1. Brostrom, Ernest, archt., 1926		2. Baer, B. E., bldr., 1931		3. Breitag, Louis, bldr., 1948
2.B. ARCHITECTURAL STYLE 65 80 ARTS & CRAFTS			2.C. VERNACULAR TYPE 72 75 temple-front Gable end (arts & crafts)	
2.D. CONSTRUCTION DATE (CIRCA) 1926		2.E. ALTERATION DATE 1. 1931 2. 1948 3. 4. 5.		
2.F. RECONSTRUCTION DATE (CIRCA)	2.G. DATE MOVED	2.H. DESTRUCTION DATE	2.I. OWNER'S NAME & ADDRESS (IF DIFFERENT)	
2.J. HISTORIC FUNCTION 1. 06 religion 2. 3. 4. 5.				
2.K. HISTORIC SUBFUNCTION 1. 06A church 2. 3. 4. 5.				
2.L. NO. OF ANCILLARY STRUCTURES		2.M. RESOURCE TYPE <input checked="" type="checkbox"/> BUILDING <input type="checkbox"/> SITE <input type="checkbox"/> STRUCTURE <input type="checkbox"/> OBJECT		2.N. STORIES 1. 2 2. 3.
2.O. STRUCTURAL SYSTEMS 1. BF balloon frame		2.P. EXTERIOR WALL MATERIALS 1. 61 stucco		2.Q. OTHER MATERIALS 1. 40 stone 3. 2. 71 (art) glass 4.
2.R. ROOF SHAPES 1. CG clipped gable		2.S. ROOF MATERIALS 1. 63 asphalt		2.T. ROOF FEATURES 1. DR dormer 4.
2. 2. 2. 2. 2. 2.		2. 2. 2. 2. 2. 2.		2.U. FOUNDATION MATERIALS 1. 40 stone 2.
2.V. PORCHES R1 recessed entry 1. ST stoop 2. 3.		2.W. PLAN IR irregular		
2.X. FURTHER DESCRIPTION <input checked="" type="checkbox"/> (SEE CONTINUATION SHEET)		2.Y. DESCRIPTION OF ENVIRONMENT AND OUTBUILDINGS <input type="checkbox"/> (SEE CONTINUATION SHEET)		
2.Z. SOURCES OF INFORMATION <input checked="" type="checkbox"/> (SEE CONTINUATION SHEET)		PREPARED BY Becker / Millstein	ORGANIZATION Architectural and Art Historical Research P.O. Box 22551, Kansas City, MO 64113	DATE 8/93

MISSOURI HISTORIC BUILDING INVENTORY FORM - CONTINUATION SHEET

PAGE NO.

REFERENCE NUMBER	A. HISTORIC NAME	B. COUNTY	C. ADDRESS
	Northeast Presbyterian Church	095	301 S. Van Brunt Blvd.

- T. The Northeast Presbyterian congregation was organized Feb. 10, 1915 with 105 members. In 1920, the congregation purchased a lot on South Van Brunt and in January, 1926 ground was broken. The church basement was constructed in March, 1926, while the upper levels were built in August, 1926. Dedication of the Church took place on Jan. 9, 1927. Cost of the Church was \$32,000. Repairs to the Church were made in 1931 after a fire. The rear addition was constructed in 1948.
- 2X. The main elevation faces west. Additional features include a recessed wooden double-door set in an ogee arched portal. Entry is placed below a tripartite art glass window unit with a cross configuration, and flanked by a pair of art glass window units. North elevation features a projecting bay, with ribboned, fixed multipaned window units and a tripartite art glass unit set in the gable end. Tripartite art glass units in addition to paired art glass units and multipaned sash units are also featured. The 1948 addition features a multipaned double-door set in an recessed gable with false half timbering, fixed art glass windows and casement fenestration.
- 2Z. Building Permit #83457, 53887, 93664, 24097A.
Kansas City Star, Jan. 9, 1927.
Plans, Western Historical Manuscripts, Nd.

*Interior: originally longitudinal plan, center aisle
trusses, rectangular seating, rear gallery*











MISSOURI HISTORIC PROPERTY INVENTORY FORM

JA-AS-032-134

REFERENCE NUMBER 93JA0304		A. HISTORIC NAME Van Brunt Church of Christ						
B. COUNTY 095 Jackson		C. OTHER NAME(S) Ebenezer Missionary Baptist Church						
D. ADDRESS 2422 South Van Brunt				E. CITY Kansas City		F. VICINITY <input type="checkbox"/>	G. RESTRICTED	H. ACREAGE
I. SECTION 11	J. TOWNSHIP 49N	K. RANGE 33W	L. SPANISH LAND GRANT	M. QUARTER SECTIONS	N. OWNERSHIP <input checked="" type="checkbox"/> PRIVATE <input type="checkbox"/> LOCAL <input type="checkbox"/> STATE <input type="checkbox"/> FEDERAL <input type="checkbox"/> MIXED			
O. AGENCY(S) 1.				2.				
P. UTM ZONE	EASTING	NORTHING	USGS QUADRANGLE		Q. AREA(S) OF SIGNIFICANCE/CONTEXT(S)			
1. <input type="text"/>	/ / / / /	/ / / / /			1. 030 architecture			
2. <input type="text"/>	/ / / / /	/ / / / /			2. <input type="text"/>			
3. <input type="text"/>	/ / / / /	/ / / / /			3. <input type="text"/>			
4. <input type="text"/>	/ / / / /	/ / / / /			4. <input type="text"/>			
R. SIGNIFICANT PERSON(S)			T. SIGNIFICANCE					
1.								
2.								
3.								
S. SIGNIFICANT EVENT DATE(S)								
1. 1930								
2.			<input checked="" type="checkbox"/> SEE CONTINUATION SHEET					

MO 780-1257 (5-92)

MISSOURI DEPARTMENT OF NATURAL RESOURCES
HISTORIC PRESERVATION PROGRAMP.O. BOX 176
JEFFERSON CITY, MO 65102

E-41

2.A. ARCHITECT/BUILDER/DESIGNER/ENGINEER				
1. Anderson, A. B., archt., 1930		2. Browne, Bernard I., archt., 1955		3.
2.B. ARCHITECTURAL STYLE <i>54 Late Gothic Revival</i> <input checked="" type="checkbox"/> 4-7 Romanesque Elements			2.C. VERNACULAR TYPE <input checked="" type="checkbox"/> 7-2 Gable End	
2.D. CONSTRUCTION DATE (CIRCA) 1930		2.E. ALTERATION DATE 1. 1955 2. 3. 4. 5.		
2.F. RECONSTRUCTION DATE (CIRCA)	2.G. DATE MOVED	2.H. DESTRUCTION DATE	2.I. OWNER'S NAME & ADDRESS (IF DIFFERENT)	
2.J. HISTORIC FUNCTION 1. <input type="text"/> 0 <input type="text"/> 6 religion 2. <input type="text"/> <input type="text"/> <input type="text"/> <input type="text"/> 3. <input type="text"/> <input type="text"/> <input type="text"/> <input type="text"/> 4. <input type="text"/> <input type="text"/> <input type="text"/> <input type="text"/> 5. <input type="text"/> <input type="text"/> <input type="text"/> <input type="text"/>				
2.K. HISTORIC SUBFUNCTION 1. <input type="text"/> 0 <input type="text"/> 6 A church 2. <input type="text"/> <input type="text"/> <input type="text"/> <input type="text"/> 3. <input type="text"/> <input type="text"/> <input type="text"/> <input type="text"/> 4. <input type="text"/> <input type="text"/> <input type="text"/> <input type="text"/> 5. <input type="text"/> <input type="text"/> <input type="text"/> <input type="text"/>				
2.L. NO. OF ANCILLARY STRUCTURES		2.M. RESOURCE TYPE <input checked="" type="checkbox"/> BUILDING <input type="checkbox"/> SITE <input type="checkbox"/> STRUCTURE <input type="checkbox"/> OBJECT		2.N. STORIES 1. <u>1</u> 2. <u>1</u> 3. <u> </u>
2.O. STRUCTURAL SYSTEMS 1. <input type="text"/> <input type="text"/> <input type="text"/> <input type="text"/> B load bearing brick 2. <input type="text"/> <input type="text"/> <input type="text"/> <input type="text"/> P F platform frame		2.P. EXTERIOR WALL MATERIALS 1. <input type="text"/> <input type="text"/> <input type="text"/> <input type="text"/> 3 0 brick 2. <input type="text"/> <input type="text"/> <input type="text"/> <input type="text"/> 4 0 stone		
2.R. ROOF SHAPES 1. <input type="text"/> <input type="text"/> <input type="text"/> <input type="text"/> G B gable 2. <input type="text"/> <input type="text"/> <input type="text"/> <input type="text"/> F T flat 3. <input type="text"/> <input type="text"/> <input type="text"/> <input type="text"/> P B parapet		2.Q. OTHER MATERIALS 1. <input type="text"/> <input type="text"/> <input type="text"/> <input type="text"/> 6 5 concrete 3. <input type="text"/> <input type="text"/> <input type="text"/> <input type="text"/> 2. <input type="text"/> <input type="text"/> <input type="text"/> <input type="text"/> 2.S. ROOF MATERIALS 1. <input type="text"/> <input type="text"/> <input type="text"/> <input type="text"/> 6 3 asphalt 2. <input type="text"/> <input type="text"/> <input type="text"/> <input type="text"/> 3. <input type="text"/> <input type="text"/> <input type="text"/> <input type="text"/>		
		2.T. ROOF FEATURES 1. <input type="text"/> <input type="text"/> <input type="text"/> <input type="text"/> 4. <input type="text"/> <input type="text"/> <input type="text"/> <input type="text"/>		
		2.U. FOUNDATION MATERIALS 1. <input type="text"/> <input type="text"/> <input type="text"/> <input type="text"/> 4 0 stone 2. <input type="text"/> <input type="text"/> <input type="text"/> <input type="text"/> 6 5 concrete		
2.V. PORCHES 1. <input type="text"/> <input type="text"/> <input type="text"/> <input type="text"/> 2. <input type="text"/> <input type="text"/> <input type="text"/> <input type="text"/> 3. <input type="text"/> <input type="text"/> <input type="text"/> <input type="text"/>				2.W. PLAN <input type="text"/> <input type="text"/> <input type="text"/> <input type="text"/> R G rectangular
2.X. FURTHER DESCRIPTION <input checked="" type="checkbox"/> (SEE CONTINUATION SHEET)		2.Y. DESCRIPTION OF ENVIRONMENT AND OUTBUILDINGS <input type="checkbox"/> (SEE CONTINUATION SHEET)		
2.Z. SOURCES OF INFORMATION <input checked="" type="checkbox"/> (SEE CONTINUATION SHEET)		PREPARED BY Becker / Millstein		ORGANIZATION Architectural and Art Historical Research P.O. Box 22551, Kansas City, MO 64113
				DATE 10/93

MISSOURI HISTORIC BUILDING INVENTORY FORM - CONTINUATION SHEET

PAGE NO.

REFERENCE NUMBER	A. HISTORIC NAME	B. COUNTY	C. ADDRESS
	Van Brunt Church of Christ	095	2422 South Van Brunt
<p>T. In 1910, the Van Brunt Church of Christ was organized. The first service at this location was held on May 25, 1930. Construction of this church began in January, 1930, and the building was completed in May of that year. Cost of construction was approximately \$25,000.</p> <p>2X. The main elevation faces east. Additional features include an asymmetrically-placed, non-original, double-door wooden entrance placed below a tracery-style pointed arch transom. Entrance is crowned by a brick pointed arch, placed below a gabled parapet and flanked by brick buttressing with cast-stone amortizement. A series of concrete steps flanked by brick railing, with cast-stone coping, lead to entrance. Fenestration at main facade has been infilled with brick. (Brick pointed arches and cast stone lug sills are extant.) Fenestration at north elevation is double-hung, sash-type with cast stone lug sills. Basement level fenestration (divided by brick piers) has been infilled with concrete block. Rear elevation features double-hung fenestration and an additional entrance. Brick buttressing with stone amortizements, brick corbeling and cast-stone coping also featured. Non-original brick addition (built in 1955), south elevation.</p> <p>2Z. Building Permit #35201A, 42297 Water Permit #11439 Feb. 3, 1930 <u>Kansas City Star</u>, May 24, 1930. <u>Kansas City Star</u>, May 10, 1930. <u>Mid-West Contractor</u>, Jan. 29, 1930, p. 30.</p>			



MISSOURI HISTORIC PROPERTY INVENTORY FORM

JA-AS-032-135

REFERENCE NUMBER 93JA 0274		A. HISTORIC NAME First United Christian Church							
B. COUNTY 0195 Jackson		C. OTHER NAME(S) First Church of Christ Holiness							
D. ADDRESS 2429 South Van Brunt				E. CITY Kansas City			F. VICINITY <input type="checkbox"/>	G. RESTRICTED	H. ACREAGE
I. SECTION 2	J. TOWNSHIP 49N	K. RANGE 33W	L. SPANISH LAND GRANT		M. QUARTER SECTIONS		N. OWNERSHIP <input checked="" type="checkbox"/> PRIVATE <input type="checkbox"/> LOCAL <input type="checkbox"/> STATE <input type="checkbox"/> FEDERAL <input type="checkbox"/> MIXED		
O. AGENCY(S) 1.					2.				
P. UTM ZONE	EASTING		NORTHING		USGS QUADRANGLE		Q. AREA(S) OF SIGNIFICANCE/CONTEXT(S)		
1. <input type="text"/>	/ / / / /		/ / / / /				1. 030 architecture		
2. <input type="text"/>	/ / / / /		/ / / / /				2. 300 <i>ethnic other</i>		
3. <input type="text"/>	/ / / / /		/ / / / /				3. <input type="text"/>		
4. <input type="text"/>	/ / / / /		/ / / / /				4. <input type="text"/>		
R. SIGNIFICANT PERSON(S)				T. SIGNIFICANCE					
1.									
2.									
3.									
S. SIGNIFICANT EVENT DATE(S)									
1. 1925									
2.				<input checked="" type="checkbox"/> SEE CONTINUATION SHEET					

MO 780-1257 (5-92)

MISSOURI DEPARTMENT OF NATURAL RESOURCES
HISTORIC PRESERVATION PROGRAMP.O. BOX 176
JEFFERSON CITY, MO 65102

E-11

2.A. ARCHITECT/BUILDER/DESIGNER/ENGINEER				
1. Summit, W. A., builder		2.		3.
2.B. ARCHITECTURAL STYLE			2.C. VERNACULAR TYPE	
[] []			7 9 other vernacular church	
2.D. CONSTRUCTION DATE (CIRCA)		2.E. ALTERATION DATE		
1925		1. 0000 2. 3. 4. 5.		
2.F. RECONSTRUCTION DATE (CIRCA)	2.G. DATE MOVED	2.H. DESTRUCTION DATE	2.I. OWNER'S NAME & ADDRESS (IF DIFFERENT)	
2.J. HISTORIC FUNCTION				
1. [] 0 6 religion 2. [] [] [] 3. [] [] [] 4. [] [] [] 5. [] [] []				
2.K. HISTORIC SUBFUNCTION				
1. 0 6 A church 2. [] [] [] 3. [] [] [] 4. [] [] [] 5. [] [] []				
2.L. NO. OF ANCILLARY STRUCTURES		2.M. RESOURCE TYPE		2.N. STORIES
		<input checked="" type="checkbox"/> BUILDING <input type="checkbox"/> SITE <input type="checkbox"/> STRUCTURE <input type="checkbox"/> OBJECT		1. 1 2. 3.
2.O. STRUCTURAL SYSTEMS		2.P. EXTERIOR WALL MATERIALS		2.Q. OTHER MATERIALS
1. [] R [] C reinforced concrete		1. [] 3 0 brick		1. [] 6 5 concrete 3. [] [] []
2. [] [] []		2. [] 4 0 stone		2. [] 2 0 wood 4. [] [] []
2.R. ROOF SHAPES		2.S. ROOF MATERIALS		2.T. ROOF FEATURES
1. [] F [] T flat		1. [] 9 0 synthetic		1. [] [] [] 4. [] [] []
2. [] P [] R parapet		2. [] [] []		2.U. FOUNDATION MATERIALS
3. [] [] []		3. [] [] []		1. [] 6 5 concrete
				2. [] [] []
2.V. PORCHES				2.W. PLAN
1. [] S [] T stoop 2. [] [] [] 3. [] [] []				[] R [] G rectangular
2.X. FURTHER DESCRIPTION		2.Y. DESCRIPTION OF ENVIRONMENT AND OUTBUILDINGS		
<input checked="" type="checkbox"/> (SEE CONTINUATION SHEET)		<input type="checkbox"/> (SEE CONTINUATION SHEET)		
2.Z. SOURCES OF INFORMATION		PREPARED BY	ORGANIZATION	DATE
<input checked="" type="checkbox"/> (SEE CONTINUATION SHEET)		Becker / Millstein	Architectural and Art Historical Research P.O. Box 22551, Kansas City, MO 64113	8/93

MISSOURI HISTORIC BUILDING INVENTORY FORM - CONTINUATION SHEET

PAGE NO.

REFERENCE NUMBER	A. HISTORIC NAME	B. COUNTY	C. ADDRESS
	First United Christian Church	095	2429 Van Brunt

- T. The First United Christian Church was organized in March 1924 when W. A. Summit gave a 100 foot lot to the congregation. Officers of the church borrowed \$6,000 to buy materials for the construction of a church; almost all the work was done by the congregation. Women members also shared construction work. The cornerstone of the fire proof building was laid August 23, 1925.
- 2X. The main elevation faces west. Double-door wooden entry set in wooden frame, in turn, placed in a brick surround. Main elevation fenestration is non-original casement style with brick lintels and wood sills. Secondary elevation fenestration is paired, double-hung, sash-type with brick lintels and sills. South elevation has been altered with wood paneling; fenestration is non-original. Concrete block addition to rear. Crenelation at primary facade and north elevation. Cornerstone at southwest elevation. "Praise The Lord" is carved on a tablet above the entry.
- 2Z. Building Permit #14383



MISSOURI HISTORIC PROPERTY INVENTORY FORM

JA-AS-032-136

REFERENCE NUMBER 93JA 0294		A. HISTORIC NAME St. Pauls Reformed Church (Presbyterian)					
B. COUNTY 095 Jackson		C. OTHER NAME(S) Wabash Avenue Church of God					
D. ADDRESS 3551 Wabash Ave.				E. CITY Kansas City		F. VICINITY <input type="checkbox"/>	G. RESTRICTED
H. ACREAGE							
I. SECTION 21	J. TOWNSHIP 49N	K. RANGE 33W	L. SPANISH LAND GRANT	M. QUARTER SECTIONS	N. OWNERSHIP <input checked="" type="checkbox"/> PRIVATE <input type="checkbox"/> LOCAL <input type="checkbox"/> STATE <input type="checkbox"/> FEDERAL <input type="checkbox"/> MIXED		
O. AGENCY(S) 1.				2.			
P. UTM ZONE	EASTING	NORTHING	USGS QUADRANGLE		Q. AREA(S) OF SIGNIFICANCE/CONTEXT(S)		
1. <input type="text"/>	/ / / / /	/ / / / /			1. 030 architecture		
2. <input type="text"/>	/ / / / /	/ / / / /			2. <input type="text"/>		
3. <input type="text"/>	/ / / / /	/ / / / /			3. <input type="text"/>		
4. <input type="text"/>	/ / / / /	/ / / / /			4. <input type="text"/>		
R. SIGNIFICANT PERSON(S) 1. 2. 3.			T. SIGNIFICANCE				
S. SIGNIFICANT EVENT DATE(S) 1. 1908-1909							
2.							
<input checked="" type="checkbox"/> SEE CONTINUATION SHEET							

MO 780-1257 (5-92)

MISSOURI DEPARTMENT OF NATURAL RESOURCES
HISTORIC PRESERVATION PROGRAMP.O. BOX 176
JEFFERSON CITY, MO 65102

E-31

2.A. ARCHITECT/BUILDER/DESIGNER/ENGINEER				
1. Sherrill, F. A., archt.		2. Musselman, C. K., builder		3.
2.B. ARCHITECTURAL STYLE			2.C. VERNACULAR TYPE	
5 4 Late Gothic Revival			7 0 center steeple	
2.D. CONSTRUCTION DATE (CIRCA)		2.E. ALTERATION DATE		
1908-1909		1. 2. 3. 4. 5.		
2.F. RECONSTRUCTION DATE (CIRCA)	2.G. DATE MOVED	2.H. DESTRUCTION DATE	2.I. OWNER'S NAME & ADDRESS (IF DIFFERENT)	
2.J. HISTORIC FUNCTION				
1. 0 6 religion 2. 3. 4. 5.				
2.K. HISTORIC SUBFUNCTION				
1. 0 6 A church 2. 3. 4. 5.				
2.L. NO. OF ANCILLARY STRUCTURES		2.M. RESOURCE TYPE		2.N. STORIES
		<input checked="" type="checkbox"/> BUILDING <input type="checkbox"/> SITE <input type="checkbox"/> STRUCTURE <input type="checkbox"/> OBJECT		1. 2 2. 3.
2.O. STRUCTURAL SYSTEMS		2.P. EXTERIOR WALL MATERIALS		2.Q. OTHER MATERIALS
1. L S load bearing stone		1. 4 0 stone		1. 6 4 asbestos 3. 4. 5.
2. 3.		2. 2 0 wood		2. 7 1 (art) glass 3. 4. 5.
2.R. ROOF SHAPES		2.S. ROOF MATERIALS		2.T. ROOF FEATURES
1. F T flat		1. 9 0 synthetic		1. T W tower 2. 3. 4.
2. H P hipped		2. 6 3 asphalt		2.U. FOUNDATION MATERIALS
3. P R parapet		3. 4.		1. 4 0 stone 2. 3. 4.
2.V. PORCHES				2.W. PLAN
1. S T stoop 2. 3.				1. R irregular
2.X. FURTHER DESCRIPTION		2.Y. DESCRIPTION OF ENVIRONMENT AND OUTBUILDINGS		
<input checked="" type="checkbox"/> (SEE CONTINUATION SHEET)		<input type="checkbox"/> (SEE CONTINUATION SHEET)		
2.Z. SOURCES OF INFORMATION		PREPARED BY	ORGANIZATION	DATE
<input checked="" type="checkbox"/> (SEE CONTINUATION SHEET)		Becker / Millstein	Architectural and Art Historical Research P.O. Box 22551, Kansas City, MO 64113	8/93

MISSOURI HISTORIC BUILDING INVENTORY FORM - CONTINUATION SHEET

PAGE NO.

REFERENCE NUMBER	A. HISTORIC NAME	B. COUNTY	C. ADDRESS
	St. Pauls Reformed Church	095	3551 Wabash

- T. The lot on which this church is sited was purchased in 1908. Plans for a new church, to replace the building at 1424 Pennsylvania, began that same year and in Sept. 1908, construction was started. This stone church was built for \$20,000 and finished in 1909. Built of native limestone, the original design included a kitchen, dining room, pantry and women's parlor as well as an auditorium and classrooms. Formal dedication of the church occurred on Feb. 6, 1910.
- 2X. The main elevation faces west. Additional features include a wooden paneled double-door entry below a pointed arch transom set in a pointed arch with prominent stone voussoirs and keystone. Entry placed in the two-story tower which is crenelated and features rounded buttressing at the corners. Above the main entry is a pointed arched Gothic art glass window consisting of paired arched windows with trifol design. Additional primary facade fenestration is tripartite arched windows set in prominent pointed arch surround and divided by prominent buttressing. Each bay is further articulated by gable parapet. A hipped roof clerestory featuring trifol fenestration set in pointed arch surrounds rests to the east of the tower. The east facade duplicates fenestration and bay configuration. An additional entry is located at this elevation.
- 2Z. Building Permit #8984.
Water Permit #37837
Kansas City Journal, Sept. 22, 1928.
Kansas City Times, Feb. 5, 1910, p. 3.
Kansas City Star, Aug. 30, 1908, p. 6A.
Plans, Western Historical Manuscript Collection, 1908.

2X Interior: Longitudinal Plan



MISSOURI HISTORIC PROPERTY INVENTORY FORM

JA-AS-032-137

REFERENCE NUMBER 93JA0377		A. HISTORIC NAME Third Church of Christ, Scientist						
B. COUNTY 095 Jackson		C. OTHER NAME(S) Church House of Westport						
D. ADDRESS ST. 3953 Walnut Avenue				E. CITY Kansas City		F. VICINITY <input type="checkbox"/>	G. RESTRICTED	H. ACREAGE
I. SECTION 20	J. TOWNSHIP 49N	K. RANGE 33W	L. SPANISH LAND GRANT		M. QUARTER SECTIONS	N. OWNERSHIP <input checked="" type="checkbox"/> PRIVATE <input type="checkbox"/> LOCAL <input type="checkbox"/> STATE <input type="checkbox"/> FEDERAL <input type="checkbox"/> MIXED		
O. AGENCY(S) 1.					2.			
P. UTM ZONE	EASTING		NORTHING		USGS QUADRANGLE	Q. AREA(S) OF SIGNIFICANCE/CONTEXT(S)		
1. <input type="text"/>	/ / / / /		/ / / / /			1. 030 architecture		
2. <input type="text"/>	/ / / / /		/ / / / /			2. <input type="text"/>		
3. <input type="text"/>	/ / / / /		/ / / / /			3. <input type="text"/>		
4. <input type="text"/>	/ / / / /		/ / / / /			4. <input type="text"/>		
R. SIGNIFICANT PERSON(S)				T. SIGNIFICANCE				
1. Keene & Simpson								
2. Elmer, Bert L.								
3.								
S. SIGNIFICANT EVENT DATE(S)								
1. 1913								
2. 1921-22				<input checked="" type="checkbox"/> SEE CONTINUATION SHEET				

MO 780-1257 (5-92)

MISSOURI DEPARTMENT OF NATURAL RESOURCES
HISTORIC PRESERVATION PROGRAMP.O. BOX 176
JEFFERSON CITY, MO 65102

WPT-22

2.A. ARCHITECT/BUILDER/DESIGNER/ENGINEER				
1. Keene & Simpson, archt.		2. Elmer, Bert L., contractor.		3. Long Construction Co.
2.B. ARCHITECTURAL STYLE 56 BEAUX ARTS 5, 2 Classical Revival			2.C. VERNACULAR TYPE [][]	
2.D. CONSTRUCTION DATE (CIRCA) 1913, 1921-22		2.E. ALTERATION DATE 1. 2. 3. 4. 5.		
2.F. RECONSTRUCTION DATE (CIRCA)	2.G. DATE MOVED	2.H. DESTRUCTION DATE	2.I. OWNER'S NAME & ADDRESS (IF DIFFERENT)	
2.J. HISTORIC FUNCTION 1. [0][6] religion 2. [][][] 3. [][][] 4. [][][] 5. [][][]				
2.K. HISTORIC SUBFUNCTION 1. [0][6][A] church 2. [][][] 3. [][][] 4. [][][] 5. [][][]				
2.L. NO. OF ANCILLARY STRUCTURES		2.M. RESOURCE TYPE <input checked="" type="checkbox"/> BUILDING <input type="checkbox"/> SITE <input type="checkbox"/> STRUCTURE <input type="checkbox"/> OBJECT		2.N. STORIES 1. 2 2. 3.
2.O. STRUCTURAL SYSTEMS 1. [][R][C] reinforced concrete		2.P. EXTERIOR WALL MATERIALS 1. [][3][0] brick		
2. [][][]		2.Q. OTHER MATERIALS 1. [][][] 3. [][][]		
2. [][][]		2. [][4][1] granite →		
2. [][][]		2. [][][] 4. [][][]		
2.R. ROOF SHAPES 1. [][H][P] hipped		2.S. ROOF MATERIALS 1. [][6][2] terra cotta		
2. [][A][A] parapet		2.T. ROOF FEATURES 1. [][][] 4. [][][]		
2. [][][]		2.U. FOUNDATION MATERIALS 1. [][4][1] granite		
3. [][][]		2. [][6][5] concrete		
2.V. PORCHES 1. [][P][D] Porch 2. [][][] 3. [][][]				2.W. PLAN [][R][C] rectangle
2.X. FURTHER DESCRIPTION <input checked="" type="checkbox"/> (SEE CONTINUATION SHEET)		2.Y. DESCRIPTION OF ENVIRONMENT AND OUTBUILDINGS <input type="checkbox"/> (SEE CONTINUATION SHEET)		
2.Z. SOURCES OF INFORMATION <input checked="" type="checkbox"/> (SEE CONTINUATION SHEET)		PREPARED BY Becker / Millstein		ORGANIZATION Architectural and Art Historical Research P.O. Box 22551, Kansas City, MO 64113
				DATE 5/93

REFERENCE NUMBER	A. HISTORIC NAME Third Church of Christ Scientist	B. COUNTY 095	C. ADDRESS 3953 Walnut ^{ST.} Avenue
------------------	---	------------------	--

- T. The lot for this church was purchased in 1911 from the Kansas City Athenaeum for \$10,000. The following year plans for the building were discussed which included a fireproof structure of steel, concrete, and carthage granite. The basement level was to be used for Sunday School with the auditorium above. The basement was built first and totally paid for before the rest of the building was started. Contract for the basement was let on March 19, 1913, the cornerstone was laid July 5, 1913 and the first service was held December 17, 1913. Within two years the entire debt was paid for. The superstructure was begun in the spring of 1921 and cost \$200,000 to construct. The first service in the new portion was July 9, 1922 and the building was dedicated April 13, 1926. "No church of this denomination is ever dedicated until wholly free from debt."
- 2X. The main elevation faces south. Additional features of this church include: triple, double door (single glass panel) entrances with pediment door hoods supported by brackets, multi-light stained glass rounded arch windows above pediment; Ionic stone columns support cut stone frieze, denticulated and modillion cornice is located below a stone balustraded parapet, stone panels with festoon and broken scroll pediment above are located at each end of balustrade, hip roof is green tile; date stone southwest corner.
- 2Z. Kansas City Post, August 18, 1928
Kansas City Times, March 26, 1913
Western Contractor, January 15, 1913, p. 33; September 14, 1921, p. 36
Kansas City Star, April 1917, p. 14A
Kansas City Star, July 13, 1913; April 25, 1926



MISSOURI HISTORIC PROPERTY INVENTORY FORM

JA-AS-032-138

REFERENCE NUMBER		A. HISTORIC NAME St. John's United Methodist Church							
B. COUNTY 095 Jackson		C. OTHER NAME(S)							
D. ADDRESS 6900 Ward Parkway				E. CITY Kansas City		F. VICINITY <input type="checkbox"/>	G. RESTRICTED	H. ACREAGE	
I. SECTION 7	J. TOWNSHIP 48N	K. RANGE 33W	L. SPANISH LAND GRANT		M. QUARTER SECTIONS	N. OWNERSHIP <input checked="" type="checkbox"/> PRIVATE <input type="checkbox"/> LOCAL <input type="checkbox"/> STATE <input type="checkbox"/> FEDERAL <input type="checkbox"/> MIXED			
O. AGENCY(S) 1.						2.			
P. UTM ZONE	EASTING		NORTHING		USGS QUADRANGLE	Q. AREA(S) OF SIGNIFICANCE/CONTEXT(S)			
1. <input type="text"/>	/ / / / /		/ / / / /			1. 030 architecture			
2. <input type="text"/>	/ / / / /		/ / / / /			2. <input type="text"/>			
3. <input type="text"/>	/ / / / /		/ / / / /			3. <input type="text"/>			
4. <input type="text"/>	/ / / / /		/ / / / /			4. <input type="text"/>			
R. SIGNIFICANT PERSON(S) 1. Fullerton, W. 2. 3.			T. SIGNIFICANCE						
S. SIGNIFICANT EVENT DATE(S) 1. 1949-1950 2.			<input checked="" type="checkbox"/> SEE CONTINUATION SHEET						

MO 780-1257 (5-92)

MISSOURI DEPARTMENT OF NATURAL RESOURCES
HISTORIC PRESERVATION PROGRAMP.O. BOX 176
JEFFERSON CITY, MO 65102

CC-7

2.A. ARCHITECT/BUILDER/DESIGNER/ENGINEER				
1. Fullerton, W., archt.		2. <u>INTERSTATE CONSTRUCTION CO.</u>		3. <u>WAGNER, HARRY L., archt.</u>
2.B. ARCHITECTURAL STYLE			2.C. VERNACULAR TYPE	
5. <u>1</u> Colonial Revival			<u> </u>	
2.D. CONSTRUCTION DATE (CIRCA)		2.E. ALTERATION DATE		
1949-1950		1. 1954 2. 1990 3. 1992 4. 5.		
2.F. RECONSTRUCTION DATE (CIRCA)		2.G. DATE MOVED	2.H. DESTRUCTION DATE	2.I. OWNER'S NAME & ADDRESS (IF DIFFERENT)
2.J. HISTORIC FUNCTION				
1. <u>06</u> religion 2. <u>06</u> 3. <u> </u> 4. <u> </u> 5. <u> </u>				
2.K. HISTORIC SUBFUNCTION				
1. <u>06A</u> church 2. <u>06C</u> school 3. <u> </u> 4. <u> </u> 5. <u> </u>				
2.L. NO. OF ANCILLARY STRUCTURES		2.M. RESOURCE TYPE		2.N. STORIES
		<input checked="" type="checkbox"/> BUILDING <input type="checkbox"/> SITE <input type="checkbox"/> STRUCTURE <input type="checkbox"/> OBJECT		1. <u>2</u> 2. <u>1</u> 3. <u>2</u>
2.O. STRUCTURAL SYSTEMS		2.P. EXTERIOR WALL MATERIALS		2.Q. OTHER MATERIALS
1. <u>B F</u> balloon frame		1. <u>30</u> brick		1. <u>65</u> concrete 3. <u>30</u> brick
2. <u> </u>		2. <u> </u>		2. <u>20</u> wood 4. <u> </u>
2.R. ROOF SHAPES		2.S. ROOF MATERIALS		2.T. ROOF FEATURES
1. <u>GB</u> gable		1. <u>62</u> terra cotta		1. <u>ST</u> steeple 4. <u> </u>
2. <u> </u>		2. <u> </u>		2.U. FOUNDATION MATERIALS
3. <u> </u>		3. <u> </u>		
2.V. PORCHES				2.W. PLAN
1. <u>PO</u> portico 2. <u> </u> 3. <u> </u>				<u>IR</u> irregular
2.X. FURTHER DESCRIPTION			2.Y. DESCRIPTION OF ENVIRONMENT AND OUTBUILDINGS	
<input checked="" type="checkbox"/> (SEE CONTINUATION SHEET)			<input type="checkbox"/> (SEE CONTINUATION SHEET)	
2.Z. SOURCES OF INFORMATION		PREPARED BY	ORGANIZATION	DATE
<input checked="" type="checkbox"/> (SEE CONTINUATION SHEET)		Becker / Millstein	Architectural and Art Historical Research P.O. Box 22551, Kansas City, MO 64113	5/93

MISSOURI HISTORIC BUILDING INVENTORY FORM - CONTINUATION SHEET

PAGE NO.

REFERENCE NUMBER	A. HISTORIC NAME	B. COUNTY	C. ADDRESS
	St. John's United Methodist Church	095	6900 Ward Parkway

- T. Originally established in 1927 as the Brookside Methodist Episcopal Church South, the congregation worshipped in a commercial building at 63rd Brookside Boulevard. Six years later, the congregation moved to 71st and Main (The Jackson Telephone Exchange). This present structure was constructed in 1949-1950, with an addition built in 1954 and 1990. *In 1992, the education building (built in 1954) was renovated. Cornerstone laid July 10, 1949; opening service.*
- 2X. The main elevation faces east. Additional features of this church include colossal Corinthian-styled columns and pilasters supporting a massive denticulated pediment resting on an unadorned entablature. A multi-staged steeple crowns the ridge. Main entry is a wooden double-door placed below a broken, curved pediment and flanked by fluted pilasters. Two single-door entrances flank the main entrance. Fenestration includes multipaned double-hung sash-type with concrete keystones and sills, and multipaned arched windows with brick surrounds and keystones. A cornerstone at the north end of the east elevation reads "Saint John's Methodist Church, 1949." The 1954 addition employs similar materials. The arcade, built in 1990, features prominent arched windows with brick surrounds, keystones and Doric columns. *The 1954 addition was renovated in 1992.*

- 2Z. Church Files
Building Permit #16902.
Plans, Western Historical Manuscript Collection, UMKC

held on Palm Sunday April 2, 1950.

INTERIOR: LONGITUDINAL PLAN, center aisle, rectangular seating, divided chancel,











MISSOURI HISTORIC PROPERTY INVENTORY FORM

JA-AS-032-139

REFERENCE NUMBER 93JA0357		A. HISTORIC NAME Broadway Baptist / Scandinavian Baptist / First Swedish Baptist					
B. COUNTY 0 9 5 Jackson		C. OTHER NAME(S) Broadway Baptist Church					
D. ADDRESS 3931 Washington Avenue			E. CITY Kansas City			F. VICINITY <input type="checkbox"/>	G. RESTRICTED <input type="checkbox"/>
H. ACREAGE		I. SECTION 19		J. TOWNSHIP 49 N	K. RANGE 33 W	L. SPANISH LAND GRANT	
M. QUARTER SECTIONS		N. OWNERSHIP <input checked="" type="checkbox"/> PRIVATE <input type="checkbox"/> LOCAL <input type="checkbox"/> STATE <input type="checkbox"/> FEDERAL <input type="checkbox"/> MIXED					
O. AGENCY(S) 1.				2.			
P. UTM ZONE	EASTING	NORTHING	USGS QUADRANGLE		Q. AREA(S) OF SIGNIFICANCE/CONTEXT(S)		
1. <input type="text"/>	/ / / / /	/ / / / /			1. 0 3 0 architecture		
2. <input type="text"/>	/ / / / /	/ / / / /			2. 1 3 9 ethnic heritage - European		
3. <input type="text"/>	/ / / / /	/ / / / /			3. <input type="text"/>		
4. <input type="text"/>	/ / / / /	/ / / / /			4. <input type="text"/>		
R. SIGNIFICANT PERSON(S) 1. 2. 3.			T. SIGNIFICANCE				
S. SIGNIFICANT EVENT DATE(S) 1. 1922-1923							
2.							

☒ SEE CONTINUATION SHEET

2.A. ARCHITECT/BUILDER/DESIGNER/ENGINEER					
1. Drotts, Phillip, archt.		2.		3.	
2.B. ARCHITECTURAL STYLE			2.C. VERNACULAR TYPE		
5 4 Late Gothic Revival			5 3 Tudor Revival (educational unit)		
2.D. CONSTRUCTION DATE (CIRCA)		2.E. ALTERATION DATE			
1922-1923		1. 2. 3. 4. 5.			
2.F. RECONSTRUCTION DATE (CIRCA)		2.G. DATE MOVED	2.H. DESTRUCTION DATE	2.I. OWNER'S NAME & ADDRESS (IF DIFFERENT)	
2.J. HISTORIC FUNCTION					
1. 0 6 religion		2. 0 6 C school		3. 4. 5.	
2.K. HISTORIC SUBFUNCTION					
1. 0 6 A church		2. 3. 4. 5.			
2.L. NO. OF ANCILLARY STRUCTURES		2.M. RESOURCE TYPE		2.N. STORIES	
		<input checked="" type="checkbox"/> BUILDING <input type="checkbox"/> SITE <input type="checkbox"/> STRUCTURE <input type="checkbox"/> OBJECT		1. 2 2. 3.	
2.O. STRUCTURAL SYSTEMS		2.P. EXTERIOR WALL MATERIALS		2.Q. OTHER MATERIALS	
1. L S load bearing stone		1. 4 3 limestone		1. 2 0 wood 3.	
2.		2. 4 1 granite		2. 6 1 stucco 4.	
2.R. ROOF SHAPES		2.S. ROOF MATERIALS		2.T. ROOF FEATURES	
1. G B gable		1. 6 2 terra cotta		1. D R dormer 4.	
2.		2.		2.	
3.		3.		3.	
2.V. PORCHES				2.U. FOUNDATION MATERIALS	
1. 2. 3.				1. 4 0 stone	
				2.	
2.X. FURTHER DESCRIPTION				2.W. PLAN	
<input checked="" type="checkbox"/> (SEE CONTINUATION SHEET)				<input type="checkbox"/> (SEE CONTINUATION SHEET)	
2.Z. SOURCES OF INFORMATION		PREPARED BY		ORGANIZATION	
<input checked="" type="checkbox"/> (SEE CONTINUATION SHEET)		Becker / Millstein		Architectural and Art Historical Research P.O. Box 22551, Kansas City, MO 64113	
				DATE	
				8/93	

MISSOURI HISTORIC BUILDING INVENTORY FORM - CONTINUATION SHEET

PAGE NO.

REFERENCE NUMBER	A. HISTORIC NAME	B. COUNTY	C. ADDRESS
	Broadway Baptist	095	3931 Washington Avenue
<p>T. This church was designed by the architect Phillip Drotts, a deacon member of the church. It cost \$70,000 to construct and was dedicated Dec. 20, 1923 and given the new name Broadway Baptist. The church was originally organized as the Scandinavian Baptist Church and later the First Swedish Baptist Church. The use of Swedish in the sermon was used until 1924.</p> <p>2X. Additional features of this church include: cut stone water table, cut stone lanterns; cut stone parapet, buttress with cut stone amortizement; art glass lancet windows within pointed arch or rectangular frames; flat pointed stone arch lintels, stone sills, stone lintels; entrances are recessed and are paired doors (center) flanked by single doors; decorative curved arch over entryway reads "Enter Into His Gates With Thanksgiving and Into His Courts With Praise"; stone cross with crown of thorn above entrance; the education unit to the west is three-stories in height with second and third stories of false half-timbering and stucco; fenestration of this section are double hung sash windows.</p> <p>2Z. Plans (remodeling n.d.) Western Historical Manuscript Collection-UMKC. <u>Kansas City Times</u>, Jan. 26, 1942. <u>Kansas City Star</u>, May 24, 1947. <u>Kansas City Star</u>, Jan. 23, 1942. <u>Kansas City Star</u>, Dec. 28, 1923, Jan. 7, 1923, p. 11. <u>Kansas City Star</u>, Oct. 7, 1929, Nov. 13, 1943, Sept. 3, 1922, p. 9A.</p>			



MISSOURI HISTORIC PROPERTY INVENTORY FORM

3A-AS-032-140

REFERENCE NUMBER 93JA0350		A. HISTORIC NAME Paseo Methodist Church - Wayne Avenue Methodist					
B. COUNTY 095 Jackson		C. OTHER NAME(S) St. James - Paseo United Methodist Church					
D. ADDRESS 5540 Wayne Ave.				E. CITY Kansas City		F. VICINITY <input type="checkbox"/>	G. RESTRICTED
H. ACREAGE							
I. SECTION 33	J. TOWNSHIP 49N	K. RANGE 33W	L. SPANISH LAND GRANT	M. QUARTER SECTIONS	N. OWNERSHIP <input checked="" type="checkbox"/> PRIVATE <input type="checkbox"/> LOCAL <input type="checkbox"/> STATE <input type="checkbox"/> FEDERAL <input type="checkbox"/> MIXED		
O. AGENCY(S) 1.				2.			
P. UTM ZONE	EASTING	NORTHING	USGS QUADRANGLE		Q. AREA(S) OF SIGNIFICANCE/CONTEXT(S)		
1. <input type="text"/>	/ / / / /	/ / / / /			1. 030 Architecture		
2. <input type="text"/>	/ / / / /	/ / / / /			2. <input type="text"/>		
3. <input type="text"/>	/ / / / /	/ / / / /			3. <input type="text"/>		
4. <input type="text"/>	/ / / / /	/ / / / /			4. <input type="text"/>		
R. SIGNIFICANT PERSON(S)			T. SIGNIFICANCE				
1. Wakefield, Richard N.							
2.							
3.							
S. SIGNIFICANT EVENT DATE(S)							
1. 1948							
2. 1959			<input checked="" type="checkbox"/> SEE CONTINUATION SHEET				

MO 780-1257 (5-92)

MISSOURI DEPARTMENT OF NATURAL RESOURCES
HISTORIC PRESERVATION PROGRAMP.O. BOX 176
JEFFERSON CITY, MO 65102

5-4

2.A. ARCHITECT/BUILDER/DESIGNER/ENGINEER				
1. Wakefield, Richard N.		2.		3.
2.B. ARCHITECTURAL STYLE 54 5-3 Jacobethan <i>Late Gothic Revival</i>			2.C. VERNACULAR TYPE [][]	
2.D. CONSTRUCTION DATE (CIRCA) 1948		2.E. ALTERATION DATE 1. 1959 2. 3. 4. 5.		
2.F. RECONSTRUCTION DATE (CIRCA)	2.G. DATE MOVED	2.H. DESTRUCTION DATE	2.I. OWNER'S NAME & ADDRESS (IF DIFFERENT)	
2.J. HISTORIC FUNCTION 1. [][] 0 6 religion 2. [][][] 3. [][][] 4. [][][] 5. [][][]				
2.K. HISTORIC SUBFUNCTION 1. [][] 0 6 A church 2. [][][] 3. [][][] 4. [][][] 5. [][][]				
2.L. NO. OF ANCILLARY STRUCTURES		2.M. RESOURCE TYPE <input checked="" type="checkbox"/> BUILDING <input type="checkbox"/> SITE <input type="checkbox"/> STRUCTURE <input type="checkbox"/> OBJECT		2.N. STORIES 1. <u>2</u> 2. 3.
2.O. STRUCTURAL SYSTEMS 1. [][] R C reinforced concrete		2.P. EXTERIOR WALL MATERIALS 1. [][] 3 0 brick		2.Q. OTHER MATERIALS 1. [][] 4 5 slate 3. [][][]
2. [][][]		2. [][] 6 5 concrete		2. [][][] 4. [][][]
2.R. ROOF SHAPES 1. [][] G B gable		2.S. ROOF MATERIALS 1. [][] 6 3 asphalt		2.T. ROOF FEATURES 1. [][] S T steeple 4. [][][]
2. [][][]		2. [][][]		2.U. FOUNDATION MATERIALS 1. [][] 6 5 concrete
3. [][][]		3. [][][]		
2.V. PORCHES 1. [][][] 2. [][][] 3. [][][]				2.W. PLAN [][] I R irregular
2.X. FURTHER DESCRIPTION <input checked="" type="checkbox"/> (SEE CONTINUATION SHEET)		2.Y. DESCRIPTION OF ENVIRONMENT AND OUTBUILDINGS <input type="checkbox"/> (SEE CONTINUATION SHEET)		
2.Z. SOURCES OF INFORMATION <input checked="" type="checkbox"/> (SEE CONTINUATION SHEET)		PREPARED BY Becker / Millstein		ORGANIZATION Architectural and Art Historical Research P.O. Box 22551, Kansas City, MO 64113
				DATE 5/93

MISSOURI HISTORIC BUILDING INVENTORY FORM - CONTINUATION SHEET

PAGE NO.

REFERENCE NUMBER	A. HISTORIC NAME	B. COUNTY	C. ADDRESS
	Paseo Methodist Episcopal Church	095	5540 Wayne
<p>T. In 1924, the Methodist City Missionary Society bought a lot at the corner of 56th and Wayne Avenue and built a stucco chapel. The original chapel was enlarged in 1926. At this time it was announced that St. Pauls Methodist Episcopal would be disbanded and merged with Paseo Methodist. In 1926, the congregation also purchased a lot at the southeast corner of 59th and Paseo. The present church at the site at 56th and Paseo was not constructed until 1948.</p> <p>2X. The main elevation faces east. The original elevation faced west. Additional features include a double-door wooden entry placed below pointed arch coffered panels set in a pointed arch portal. The entry portal is flanked by buttresses with slate covered amortizements. A slender steeple rests at the north side of the entry. Fenestration includes leaded art glass units, both rectangular and pointed arch, with contrasting brick surrounds. Bays are divided by buttressing. The large addition, constructed at the east side was built in strict regard to the original materials and features, and carries the integrity of the original design. Architect for this addition was Richard N. Wakefield, 1959.</p> <p>2Z. <u>Western Contractor</u>, March 4, 1946, p. 11. Cornerstone Plans, Western Manuscript Collection, UMKC, 1947.</p>			



MISSOURI HISTORIC PROPERTY INVENTORY FORM

JA-AS-032-141

REFERENCE NUMBER 93JA0362		A. HISTORIC NAME Guardian Angel Church (Schutz Angel Kirche)						
B. COUNTY 095 Jackson		C. OTHER NAME(S) Guardian Angels Church						
D. ADDRESS 1310 Westport Road / 4232 Mercier				E. CITY Kansas City		F. VICINITY <input type="checkbox"/>	G. RESTRICTED	H. ACREAGE
I. SECTION 19	J. TOWNSHIP 49N	K. RANGE 33W	L. SPANISH LAND GRANT	M. QUARTER SECTIONS	N. OWNERSHIP <input checked="" type="checkbox"/> PRIVATE <input type="checkbox"/> LOCAL <input type="checkbox"/> STATE <input type="checkbox"/> FEDERAL <input type="checkbox"/> MIXED			
O. AGENCY(S) 1.					2.			
P. UTM ZONE	EASTING	NORTHING	USGS QUADRANGLE		Q. AREA(S) OF SIGNIFICANCE/CONTEXT(S)			
1. <input type="text"/>	/ / / / /	/ / / / /			1. 030 architecture			
2. <input type="text"/>	/ / / / /	/ / / / /			2. 130 ethnic heritage			
3. <input type="text"/>	/ / / / /	/ / / / /			3. <input type="text"/>			
4. <input type="text"/>	/ / / / /	/ / / / /			4. <input type="text"/>			
R. SIGNIFICANT PERSON(S)			T. SIGNIFICANCE					
1. Brinkman, H. W.								
2. Brostrom, E. O. (1922)								
3.								
S. SIGNIFICANT EVENT DATE(S)								
1. 1912								
2. 192 ² 1 -192 ³ 2			<input checked="" type="checkbox"/> SEE CONTINUATION SHEET					

MO 780-1257 (5-92)

MISSOURI DEPARTMENT OF NATURAL RESOURCES
HISTORIC PRESERVATION PROGRAMP.O. BOX 176
JEFFERSON CITY, MO 65102

WPT-6

2.A. ARCHITECT/BUILDER/DESIGNER/ENGINEER				
1. Brinkman, H. W., Emporia, Ks., archt.		2. Brostrom, E. O., archt. (bell tower)		3.
2.B. ARCHITECTURAL STYLE			2.C. VERNACULAR TYPE	
5 4 Late Gothic Revival			74 TWIN TOWERS	
2.D. CONSTRUCTION DATE (CIRCA)		2.E. ALTERATION DATE		
1912, 1922 - 1923		1. 1966 2. 3. 4. 5.		
2.F. RECONSTRUCTION DATE (CIRCA)	2.G. DATE MOVED	2.H. DESTRUCTION DATE	2.I. OWNER'S NAME & ADDRESS (IF DIFFERENT)	
2.J. HISTORIC FUNCTION				
1. 0 6 religion 2. 3. 4. 5.				
2.K. HISTORIC SUBFUNCTION				
1. 0 6 A church 2. 3. 4. 5.				
2.L. NO. OF ANCILLARY STRUCTURES		2.M. RESOURCE TYPE		2.N. STORIES
		<input checked="" type="checkbox"/> BUILDING <input type="checkbox"/> SITE <input type="checkbox"/> STRUCTURE <input type="checkbox"/> OBJECT		1. 2 2. 3.
2.O. STRUCTURAL SYSTEMS		2.P. EXTERIOR WALL MATERIALS		2.Q. OTHER MATERIALS
1. L S load bearing stone 2.		1. 4 3 limestone 2.		1. 4 3 limestone 3. 2. 4.
2.R. ROOF SHAPES		2.S. ROOF MATERIALS		2.T. ROOF FEATURES
1. G B gable 2. 3.		1. 6 2 terra cotta 2. 3.		1. T W tower 4. 2. B L belfry 3.
				2.U. FOUNDATION MATERIALS
				1. 4 3 limestone 2.
2.V. PORCHES				2.W. PLAN
1. 2. 3.				R G rectangle
2.X. FURTHER DESCRIPTION		2.Y. DESCRIPTION OF ENVIRONMENT AND OUTBUILDINGS		
<input checked="" type="checkbox"/> (SEE CONTINUATION SHEET)		<input type="checkbox"/> (SEE CONTINUATION SHEET)		
2.Z. SOURCES OF INFORMATION		PREPARED BY	ORGANIZATION	DATE
<input checked="" type="checkbox"/> (SEE CONTINUATION SHEET)		Becker / Millstein	Architectural and Art Historical Research P.O. Box 22551, Kansas City, MO 64113	5/93

MISSOURI HISTORIC BUILDING INVENTORY FORM - CONTINUATION SHEET

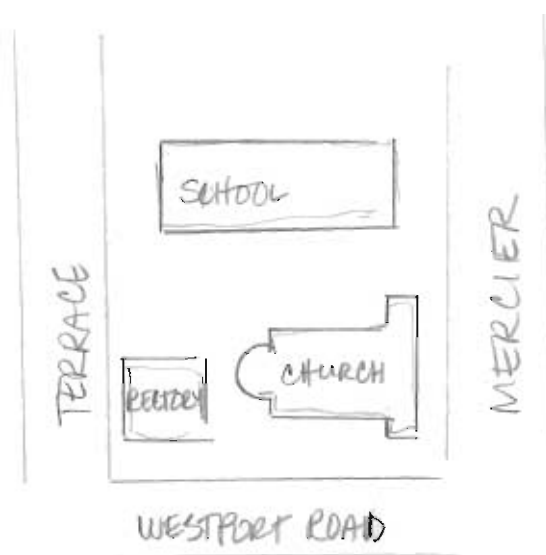
PAGE NO.

REFERENCE NUMBER	A. HISTORIC NAME	B. COUNTY	C. ADDRESS
	Guardian Angel Church	095	1310 Westport Road


- T. The original name for this parish was "Schutz Angel Kirche", Guardian Angel Church. It was located at the northwest corner of 43rd and Terrace - the chapel was on the second floor and the school and nuns quarters on the first. This parish served all the German-speaking on the south side of the city. In 1912 ground was broken for the present church. Plans were prepared for a Gothic church in the late Northern French Style, executed in Carthage stone, without pillars. Construction began on the superstructure in 1922. The cornerstone was laid May 14, 1922 and dedicated May 4, 1924. The church was designed by H. W. Brinkman, Emporia, Ks. and cost \$150,000 to construct. The main altar was carved in St. Louis by Tarjanny and Hageman Co. The side altars were bought from the Sts. Peter and Paul Church (demolished 1923) as well as the church bell. A school to the north was built in 1955 at a cost of \$200,000. It was designed by Shaughnessy, Bower and Grimaldi, with C. A. Kelly as contractor. In 1962 ~~renovation occurred in the sanctuary.~~ In 1991 the school was closed.

a new convent was constructed at 4200 Mercher and in 1966 renovation occurred in the sanctuary.

- 2X. The main elevation faces east. Additional features of the church include triple double door entrances placed within pointed arches; stained glass tympanum with stone tracery including trefoil motif; columns with crocket capitals are located on either side of entrances, twin towers flank main facade, belfry located at southwest corner; stone blind arcade near roof line; stone string coursing, stone water table, buttressing; cut stone pointed arch lintels, large stained glass window with stone tracery above entrance; an acroterion of a statue of an angel with one gold wing and one white wing at the ridge of gable. Cornerstone reads "Guardian Angel Church 1922".



GUARDIAN ANGEL CHURCH, RECTORY, SCHOOL



MISSOURI HISTORIC PROPERTY INVENTORY FORM

JA-AS-032-142

REFERENCE NUMBER 93JA 0363		A. HISTORIC NAME Guardian Angel Church Rectory						
B. COUNTY 0 9 5 Jackson		C. OTHER NAME(S) Guardian Angel Church Rectory						
D. ADDRESS 1310 Westport			E. CITY Kansas City			F. VICINITY <input type="checkbox"/>	G. RESTRICTED	H. ACREAGE
I. SECTION 19	J. TOWNSHIP 49N	K. RANGE 33W	L. SPANISH LAND GRANT		M. QUARTER SECTIONS	N. OWNERSHIP <input checked="" type="checkbox"/> PRIVATE <input type="checkbox"/> LOCAL <input type="checkbox"/> STATE <input type="checkbox"/> FEDERAL <input type="checkbox"/> MIXED		
O. AGENCY(S) 1.					2.			
P. UTM ZONE	EASTING	NORTHING		USGS QUADRANGLE		Q. AREA(S) OF SIGNIFICANCE/CONTEXT(S)		
1. <input type="text"/>	/ / / / /	/ / / / /				1. 0 3 0 architecture		
2. <input type="text"/>	/ / / / /	/ / / / /				2. 1 3 0 ethnic heritage		
3. <input type="text"/>	/ / / / /	/ / / / /				3. <input type="text"/>		
4. <input type="text"/>	/ / / / /	/ / / / /				4. <input type="text"/>		
R. SIGNIFICANT PERSON(S) 1. Brostrom, E. O. 2. 3.			T. SIGNIFICANCE					
S. SIGNIFICANT EVENT DATE(S) 1. 1917 2.								

☒ SEE CONTINUATION SHEET

2.A. ARCHITECT/BUILDER/DESIGNER/ENGINEER				
1. Brostrom, E. O., archt.		2. Gier, Joseph, bldr.		3.
2.B. ARCHITECTURAL STYLE			2.C. VERNACULAR TYPE	
8 0 other			0 1 American Four Square	
2.D. CONSTRUCTION DATE (CIRCA)		2.E. ALTERATION DATE		
1917		1. 2. 3. 4. 5.		
2.F. RECONSTRUCTION DATE (CIRCA)		2.G. DATE MOVED	2.H. DESTRUCTION DATE	2.I. OWNER'S NAME & ADDRESS (IF DIFFERENT)
2.J. HISTORIC FUNCTION				
1. 0 6 religion 2. 3. 4. 5.				
2.K. HISTORIC SUBFUNCTION				
1. 0 6 D rectory 2. 3. 4. 5.				
2.L. NO. OF ANCILLARY STRUCTURES		2.M. RESOURCE TYPE		2.N. STORIES
		<input checked="" type="checkbox"/> BUILDING <input type="checkbox"/> SITE <input type="checkbox"/> STRUCTURE <input type="checkbox"/> OBJECT		1. 2 2. 3.
2.O. STRUCTURAL SYSTEMS		2.P. EXTERIOR WALL MATERIALS		2.Q. OTHER MATERIALS
1. B F balloon frame		1. 3 0 brick		1. 2 0 brick 3.
2.		2.		2. 20 wood 4.
2.R. ROOF SHAPES		2.S. ROOF MATERIALS		2.T. ROOF FEATURES
1. H P hipped		1. 6 3 asphalt		1. D R dormer 4.
2.		2.		2.U. FOUNDATION MATERIALS
3.		3.		
2.V. PORCHES				2.W. PLAN
1. F U full 2. 3.				S Q square
2.X. FURTHER DESCRIPTION			2.Y. DESCRIPTION OF ENVIRONMENT AND OUTBUILDINGS	
<input checked="" type="checkbox"/> (SEE CONTINUATION SHEET)			<input type="checkbox"/> (SEE CONTINUATION SHEET)	
2.Z. SOURCES OF INFORMATION		PREPARED BY		ORGANIZATION
<input checked="" type="checkbox"/> (SEE CONTINUATION SHEET)		Becker / Millstein		Architectural and Art Historical Research P.O. Box 22551, Kansas City, MO 64113
DATE				5/93

MISSOURI HISTORIC BUILDING INVENTORY FORM - CONTINUATION SHEET

PAGE NO.

REFERENCE NUMBER	A. HISTORIC NAME	B. COUNTY	C. ADDRESS
	Guardian Angel Church Rectory	095	1310 Westport
<p>T. In 1916, a piece of land adjoining the Guardian Angel Church property on the west was purchased from Sebastian and Maria Tersea Keller at a cost of \$28,000. The following year the rectory was built on the site. It was a nine room house designed by the architect E. O. Brostrom and built by Joseph Gier, contractor. It cost \$10,000 to construct.</p> <p>2X. Additional features of this building include: 8/1 sash type windows, stone sills; eyebrow dormer, brick coursing-second story, projecting centrally placed sash window with wood surround and supported by modillions. Brick piers support hip porch roof over full-width porch.</p> <p>2Z. WP #60740 BP #12182</p>			



MISSOURI HISTORIC PROPERTY INVENTORY FORM

JA-AS-032-143

REFERENCE NUMBER 93JA0364		A. HISTORIC NAME Immanuel Lutheran Church						
B. COUNTY 095 Jackson		C. OTHER NAME(S) Immanuel Lutheran Church ELCA / 4244 Genesee						
D. ADDRESS 1700 Westport Road			E. CITY Kansas City			F. VICINITY <input type="checkbox"/>	G. RESTRICTED	H. ACREAGE
I. SECTION	J. TOWNSHIP 49	K. RANGE 33W	L. SPANISH LAND GRANT	M. QUARTER SECTIONS	N. OWNERSHIP <input checked="" type="checkbox"/> PRIVATE <input type="checkbox"/> LOCAL <input type="checkbox"/> STATE <input type="checkbox"/> FEDERAL <input type="checkbox"/> MIXED			
O. AGENCY(S) 1.					2.			
P. UTM ZONE	EASTING	NORTHING	USGS QUADRANGLE		Q. AREA(S) OF SIGNIFICANCE/CONTEXT(S)			
1. <input type="text"/>	/ / / / /	/ / / / /			1. 030 architecture			
2. <input type="text"/>	/ / / / /	/ / / / /			2. <input type="text"/>			
3. <input type="text"/>	/ / / / /	/ / / / /			3. <input type="text"/>			
4. <input type="text"/>	/ / / / /	/ / / / /			4. <input type="text"/>			
R. SIGNIFICANT PERSON(S)			T. SIGNIFICANCE					
1. Ecklund, Henry C.								
2. Hollis, Donald								
3.								
S. SIGNIFICANT EVENT DATE(S)								
1. 1928								
2. 1955			<input checked="" type="checkbox"/> SEE CONTINUATION SHEET					

MO 780-1257 (5-92)

MISSOURI DEPARTMENT OF NATURAL RESOURCES
HISTORIC PRESERVATION PROGRAMP.O. BOX 176
JEFFERSON CITY, MO 65102

WPT-8

2.A. ARCHITECT/BUILDER/DESIGNER/ENGINEER				
1. Ecklund, Henry, archt.		2. Hollis, Donald, archt. (1955)		3. W. S. Rawlings Construction Co. (1955)
2.B. ARCHITECTURAL STYLE 3. 2 Gothic Revival			2.C. VERNACULAR TYPE [][]	
2.D. CONSTRUCTION DATE (CIRCA) 1928, 1955		2.E. ALTERATION DATE 1. 1955 2. 3. 4. 5.		
2.F. RECONSTRUCTION DATE (CIRCA)	2.G. DATE MOVED	2.H. DESTRUCTION DATE	2.I. OWNER'S NAME & ADDRESS (IF DIFFERENT)	
2.J. HISTORIC FUNCTION 1. [][] 0 6 religion 2. [][] 0 6 C school 3. [][][] 4. [][][] 5. [][][]				
2.K. HISTORIC SUBFUNCTION 1. [][] 0 6 A church 2. [][][] 3. [][][] 4. [][][] 5. [][][]				
2.L. NO. OF ANCILLARY STRUCTURES		2.M. RESOURCE TYPE <input checked="" type="checkbox"/> BUILDING <input type="checkbox"/> SITE <input type="checkbox"/> STRUCTURE <input type="checkbox"/> OBJECT		2.N. STORIES 1. 1 2. 1 3.
2.O. STRUCTURAL SYSTEMS 1. [][] L B load bearing brick		2.P. EXTERIOR WALL MATERIALS 1. [][] 3 0 brick		2.Q. OTHER MATERIALS 1. [][] 4 3 limestone 3. [][][]
2. [][][]		2. [][][]		2. [][] 4 0 stone 4. [][][]
2.R. ROOF SHAPES 1. [][] I G intersecting gable		2.S. ROOF MATERIALS 1. [][] 6 2 terra cotta		2.T. ROOF FEATURES 1. [][] T W tower 4. [][][]
2. [][] G B gable		2. [][][]		2.U. FOUNDATION MATERIALS 1. [][] 4 0 stone
3. [][][]		3. [][][]		2. [][][]
2.V. PORCHES 1. [][][] 2. [][][] 3. [][][]				2.W. PLAN [][] I R irregular
2.X. FURTHER DESCRIPTION <input checked="" type="checkbox"/> (SEE CONTINUATION SHEET)		2.Y. DESCRIPTION OF ENVIRONMENT AND OUTBUILDINGS <input type="checkbox"/> (SEE CONTINUATION SHEET)		
2.Z. SOURCES OF INFORMATION <input checked="" type="checkbox"/> (SEE CONTINUATION SHEET)		PREPARED BY Becker / Millstein		ORGANIZATION Architectural and Art Historical Research P.O. Box 22551, Kansas City, MO 64113
				DATE 5/93

REFERENCE NUMBER	A. HISTORIC NAME	B. COUNTY	C. ADDRESS
	Immanuel Lutheran Church	095	1700 Westport Road

T. This church was constructed as the Immanuel Lutheran Church in 1928. The original address was 4244 Genessee. The church was designed by George Ecklund and was of a cross plan. The two-story addition to the west was constructed in 1955. It housed educational, social rooms, administrative offices and chapel. The design is somewhat sympathetic to the original church design. This addition was designed by Donald Hollis. In 1961 a 1,500 lb. bronze church bell was installed. The bell came from the Evangelical Lutheran Augustana Church, Randolph, Kansas. Inscription on the bell reads "Cast 1909 by Stuckstede & Bros. St. Louis for the Randolph Church, organized 1909 by Rev. C. J. E. Hateriuss, Pastor."

2X. The main entrance of the church faces south. Additional features of the church include; exposed stone basement; water table; brick buttress with stone decoration; projecting gable with stained glass window with stone tracery; two entrances in bell tower, entrances are recessed, paired double glass and wood doors; triple stained glass cusp windows in tympanum; stone drip stone over entrances; recessed, rectangular window with stone sill on tower, louvered single cusp pointed arch openings in tower, stone and brick coursing on crenelated tower; stained glass Gothic windows with tracery (perpendicular style) with stone sills and drip stone. Addition to west is two-story, casement ribbons with continuous sill; gable roof.

2Z. Plans, Western Historical Manuscript Collection, UMKC #92.18
Kansas City Star, May 25, 1955.
Kansas City Star, June 2, 1956.
Kansas City Star, July 21, 1928.
Kansas City Star, Oct. 20, 1934.
Kansas City Star, Sept. 19, 1961.
Western Contractor, April 18, 1928, p. 36.



IMMANUEL
LUTHERAN CHURCH



MISSOURI HISTORIC PROPERTY INVENTORY FORM

JA-AS-032-144

REFERENCE NUMBER 93JAD317		A. HISTORIC NAME Centropolis Baptist Church					
B. COUNTY 095 Jackson		C. OTHER NAME(S) Centropolis Baptist Church					
D. ADDRESS 1410 White Avenue				E. CITY Kansas City		F. VICINITY <input type="checkbox"/>	G. RESTRICTED
H. ACREAGE							
I. SECTION 1	J. TOWNSHIP 49N	K. RANGE 33W	L. SPANISH LAND GRANT	M. QUARTER SECTIONS	N. OWNERSHIP <input checked="" type="checkbox"/> PRIVATE <input type="checkbox"/> LOCAL <input type="checkbox"/> STATE <input type="checkbox"/> FEDERAL <input type="checkbox"/> MIXED		
O. AGENCY(S) 1.				2.			
P. UTM ZONE	EASTING	NORTHING	USGS QUADRANGLE		Q. AREA(S) OF SIGNIFICANCE/CONTEXT(S)		
1. <input type="text"/>	/ / / / /	/ / / / /			1. 030 architecture		
2. <input type="text"/>	/ / / / /	/ / / / /			2. <input type="text"/>		
3. <input type="text"/>	/ / / / /	/ / / / /			3. <input type="text"/>		
4. <input type="text"/>	/ / / / /	/ / / / /			4. <input type="text"/>		
R. SIGNIFICANT PERSON(S)			T. SIGNIFICANCE				
1.							
2.							
3.							
S. SIGNIFICANT EVENT DATE(S)							
1. 1927							
2. 1948			<input checked="" type="checkbox"/> SEE CONTINUATION SHEET				

MO 780-1257 (5-92)

MISSOURI DEPARTMENT OF NATURAL RESOURCES
HISTORIC PRESERVATION PROGRAMP.O. BOX 176
JEFFERSON CITY, MO 65102

NE-11

2.A. ARCHITECT/BUILDER/DESIGNER/ENGINEER				
1. Ferrand & Fitch, archt. 1927		2. D. & L. Engineering & Construction Co. 1948		3. Larson, B. A., archt. 1948
2.B. ARCHITECTURAL STYLE		2.C. VERNACULAR TYPE		
8-0 other: (Gothic elements)		7-2 gabled end side steeple		
2.D. CONSTRUCTION DATE (CIRCA)		2.E. ALTERATION DATE		
1927, 1948		1. 2. 3. 4. 5.		
2.F. RECONSTRUCTION DATE (CIRCA)		2.G. DATE MOVED	2.H. DESTRUCTION DATE	2.I. OWNER'S NAME & ADDRESS (IF DIFFERENT)
2.J. HISTORIC FUNCTION				
1. 0 6 religion 2. 3. 4. 5.				
2.K. HISTORIC SUBFUNCTION				
1. 0 6 A church 2. 3. 4. 5.				
2.L. NO. OF ANCILLARY STRUCTURES		2.M. RESOURCE TYPE		2.N. STORIES
		<input checked="" type="checkbox"/> BUILDING <input type="checkbox"/> SITE <input type="checkbox"/> STRUCTURE <input type="checkbox"/> OBJECT		1. 1 2. 2 3.
2.O. STRUCTURAL SYSTEMS		2.P. EXTERIOR WALL MATERIALS		2.Q. OTHER MATERIALS
1. B F balloon frame		1. 3 0 brick		1. 2 0 wood 3.
2. Q B concrete block		2. 4 0 stone		2. 6 5 concrete 4.
2.R. ROOF SHAPES		2.S. ROOF MATERIALS		2.T. ROOF FEATURES
1. G B gable		1. 6 3 asphalt		1. B belfry 4.
2. P R parapet		2.		2. T W tower
3. F T flat		3.		3.
2.V. PORCHES				2.U. FOUNDATION MATERIALS
1. 2. 3.				1. 4 0 stone
				2. 6 5 concrete
				2.W. PLAN
				L S L-shaped
2.X. FURTHER DESCRIPTION		2.Y. DESCRIPTION OF ENVIRONMENT AND OUTBUILDINGS		
<input checked="" type="checkbox"/> (SEE CONTINUATION SHEET)		<input type="checkbox"/> (SEE CONTINUATION SHEET)		
2.Z. SOURCES OF INFORMATION		PREPARED BY	ORGANIZATION	DATE
<input checked="" type="checkbox"/> (SEE CONTINUATION SHEET)		Becker / Millstein	Architectural and Art Historical Research P.O. Box 22551, Kansas City, MO 64113	8/93

REFERENCE NUMBER	A. HISTORIC NAME	B. COUNTY	C. ADDRESS
	Centropolis Baptist Church	095	1410 White Avenue

- T. Excavation was begun in 1926 for the erection of a two-story and basement structure for the Centropolis Baptist Church. (Presently behind or to the north and attached to the present church.) The building was constructed and completed in 1927. The building was to be used exclusively as a Sunday School building. Originally the basement level housed the kitchen, dining room and Sunday School rooms. The main floor housed the temporary auditorium with a seating capacity of 450. The second story was used solely for Sunday School rooms (42 rooms). Plans at this time (1927) were to add a larger addition adjoining this building at a later time. The 1927 portion of the building was designed by Ferrand and Fitch, Dallas, Texas. In 1948 the church auditorium was built. The building was designed by B. A. Larson of D. & L. Engineering and Construction Co.; William Rawlings Co. was the general contractor. The original design allowed for a seating capacity of 700. The cost of construction was approximately \$90,000.
- 2X. The main facade faces south. Additional features include: centrally placed entrance; double paired slab doors; lintel above entrance with "Centropolis Baptist Church"; multi-light art glass rounded arch large window above entrance; corbel brick frames window; remaining fenestration multi-light art-glass in pointed arches with concrete sills and pointed arch flat brick lintels; buttress with stone amortizement; east and west elevation fenestration is sash-type windows in wooden frames with transoms; flat roof semi-circular tower at southeast corner; cut stone parapet. Rear section is two story. Cornerstone on this portion reads "Centropollis Baptist Church 1891-1927"; fenestration on this portion is 3/3 vertical lights, sash-type windows with stone sills and stretcher brick lintels; second story windows have stone sill coursing and brick arcading lintels.
- 2Z. Mid-West Contractor, Dec. 22, 1948, p. 12.
Building Permit #16924
Plans, Western Historical Manuscript Collection.
Western Contractor, June 1, 1927, p. 42.



MISSOURI HISTORIC PROPERTY INVENTORY FORM

JA-AS-032-145

REFERENCE NUMBER 93JA 0370		A. HISTORIC NAME Reformed Presbyterian Church							
B. COUNTY 0 9 5 Jackson		C. OTHER NAME(S) <i>Grace Baptist Church /</i> St. James Anglican Catholic Church							
D. ADDRESS 4400 Wyoming				E. CITY Kansas City			F. VICINITY <input type="checkbox"/>	G. RESTRICTED	H. ACREAGE
I. SECTION 30	J. TOWNSHIP 49N	K. RANGE 33W	L. SPANISH LAND GRANT		M. QUARTER SECTIONS		N. OWNERSHIP <input checked="" type="checkbox"/> PRIVATE <input type="checkbox"/> LOCAL <input type="checkbox"/> STATE <input type="checkbox"/> FEDERAL <input type="checkbox"/> MIXED		
O. AGENCY(S) 1.					2.				
P. UTM ZONE	EASTING		NORTHING		USGS QUADRANGLE		Q. AREA(S) OF SIGNIFICANCE/CONTEXT(S)		
1. <input type="text"/>	/ / / / /		/ / / / /				1. 0 3 0 architecture		
2. <input type="text"/>	/ / / / /		/ / / / /				2. <input type="text"/>		
3. <input type="text"/>	/ / / / /		/ / / / /				3. <input type="text"/>		
4. <input type="text"/>	/ / / / /		/ / / / /				4. <input type="text"/>		
R. SIGNIFICANT PERSON(S) 1. Brostrom, E. O.				T. SIGNIFICANCE This church was designed by the architect Ernest O. Brostrom. Brostrom specialized in small church design. This church is similar in design and form to the church at 1501 W. 42nd St. which he also designed.					
2.									
3.									
S. SIGNIFICANT EVENT DATE(S) 1. 1912-13									
2.				<input checked="" type="checkbox"/> SEE CONTINUATION SHEET					

2.A. ARCHITECT/BUILDER/DESIGNER/ENGINEER				
1. Brostrom, E. O., archt.		2. Catheart, R. J., bldr.		3.
2.B. ARCHITECTURAL STYLE 90 MIXED 3. 2. Gothic Revival			2.C. VERNACULAR TYPE 5. 8. Tudor Revival 79	
2.D. CONSTRUCTION DATE (CIRCA) 1912-13		2.E. ALTERATION DATE		
		1.	2.	3.
		4.	5.	
2.F. RECONSTRUCTION DATE (CIRCA)	2.G. DATE MOVED	2.H. DESTRUCTION DATE	2.I. OWNER'S NAME & ADDRESS (IF DIFFERENT)	
2.J. HISTORIC FUNCTION				
1. 0 6 religion				
2. 1 1 1				
3. 1 1 1				
4. 1 1 1				
5. 1 1 1				
2.K. HISTORIC SUBFUNCTION				
1. 0 6 A church				
2. 1 1 1				
3. 1 1 1				
4. 1 1 1				
5. 1 1 1				
2.L. NO. OF ANCILLARY STRUCTURES		2.M. RESOURCE TYPE		2.N. STORIES
		<input checked="" type="checkbox"/> BUILDING <input type="checkbox"/> SITE <input type="checkbox"/> STRUCTURE <input type="checkbox"/> OBJECT		1. 1 2. 3.
2.O. STRUCTURAL SYSTEMS		2.P. EXTERIOR WALL MATERIALS		2.Q. OTHER MATERIALS
1. B F balloon frame		1. 6 1 stucco		1. 2 0 wood
2. 1 1 1		2. 4 3 limestone		3. 1 1 1
2.R. ROOF SHAPES		2.S. ROOF MATERIALS		2.T. ROOF FEATURES
1. G B gable		1. 6 3 asphalt		1. T W tower
2. 1 1 1		2. 1 1 1		4. 1 1 1
3. 1 1 1		3. 1 1 1		2.U. FOUNDATION MATERIALS
				1. 4 3 limestone
				2. 1 1 1
2.V. PORCHES		2.W. PLAN		
1. 1 1 1		2. 1 1 1		3. 1 1 1
				R C rectangle
2.X. FURTHER DESCRIPTION		2.Y. DESCRIPTION OF ENVIRONMENT AND OUTBUILDINGS		
<input checked="" type="checkbox"/> (SEE CONTINUATION SHEET)		<input type="checkbox"/> (SEE CONTINUATION SHEET)		
2.Z. SOURCES OF INFORMATION		PREPARED BY	ORGANIZATION	DATE
<input checked="" type="checkbox"/> (SEE CONTINUATION SHEET)		Becker / Millstein	Architectural and Art Historical Research P.O. Box 22551, Kansas City, MO 64113	5/93

MISSOURI HISTORIC BUILDING INVENTORY FORM - CONTINUATION SHEET

PAGE NO.

REFERENCE NUMBER	A. HISTORIC NAME	B. COUNTY	C. ADDRESS
	Reformed Presbyterian Church	095	4400 Wyoming
<p>T. This church was originally built in 1912-13 as the Reformed Presbyterian Church at a cost of \$7,900. At the time of construction the auditorium seated 250. The church was originally organized by Rev. J. M. Wylie. Besides an auditorium the building included study and Sunday School rooms, social rooms and kitchen in basement. The church was designed by E. O. Brostrom, architect, and is similar to other churches designed by him. <i>From 1975-80 the building functioned as the Grace Baptist Church.</i></p> <p>2X. Additional features of this church include: crenelated stone tower placed to the side; paired wooden doors with stain glass transom; cut stone drip stone over entrance, cut stone water table; 1/1 double hung sash windows in basement; rectangular lancet window with stone sill and lintel in tower; large lancet window with three aureole designs--entire window within Tudor arch; fenestration east facade consists of paired wooden frame lancet windows with various designs including crown, book, shields--all within a circular motif and secondary recessed entrance covered by gable portico near east of north facade.</p> <p>2Z. <u>Kansas City Star</u>, January 31, 1913 WP# 49980 Brostrom, E. O. <u>Churches</u></p>			

