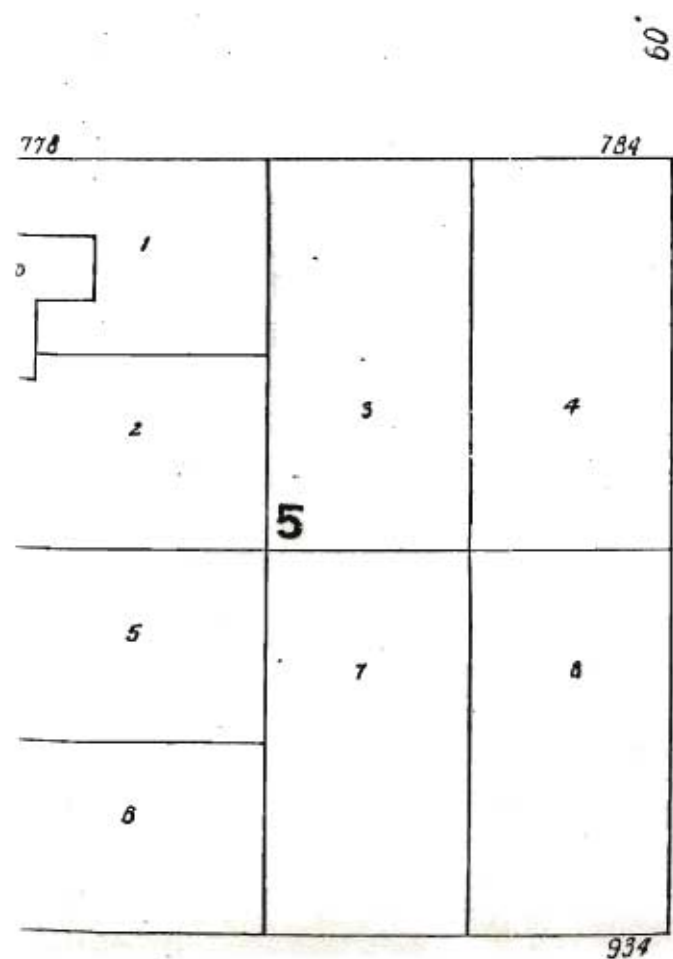
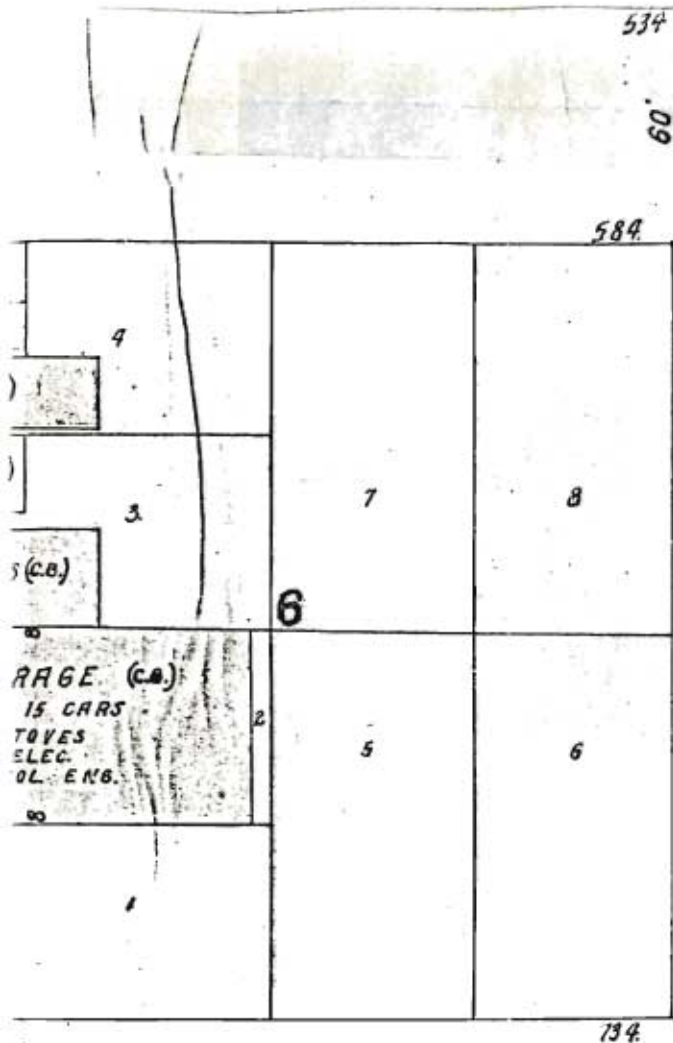


MISSOURI OFFICE OF HISTORIC PRESERVATION

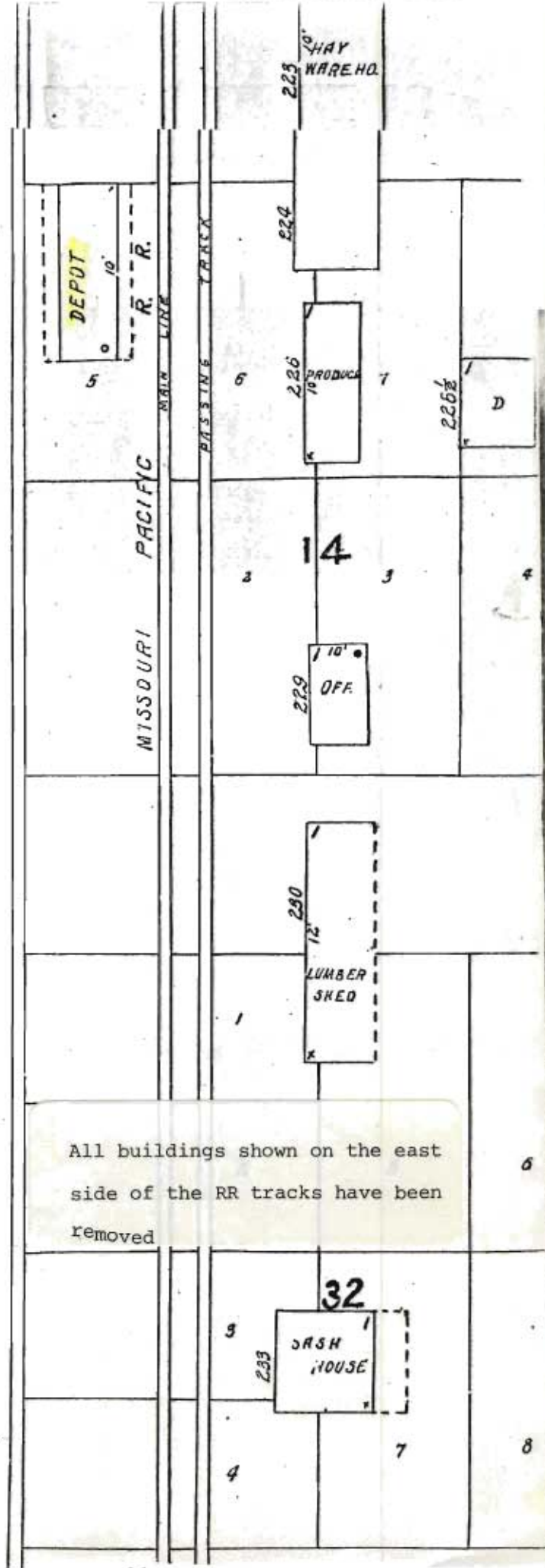
ARCHITECTURAL/HISTORIC INVENTORY SURVEY FORM

SVAS008-001

1. NO. <u>30</u>		4. PRESENT LOCAL NAME(S) OR DESIGNATION(S) <u>Galena School of Dance / Hill Mtg.</u>		1. NO. <u>30</u>
2. COUNTY <u>Stone</u>		5. OTHER NAME(S) <u>MDPAC RR depot</u>		
3. LOCATION OF NEGATIVES <u>K. Morrow</u>				
6. SPECIFIC LEGAL LOCATION TOWNSHIP <u>23rd</u> RANGE <u>7</u> SECTION <u>7</u> IF CITY OR TOWN, STREET ADDRESS <u>E. 4th St.</u>		16. THEMATIC CATEGORY <u>290</u>		2. COUNTY
7. CITY OR TOWN IF RURAL, VICINITY <u>Galena</u>		17. DATE(S) OR PERIOD <u>1904</u>		
8. DESCRIPTION OF LOCATION <u>- adjacent to RR</u> <u>trucks on west side</u>		18. STYLE OR DESIGN		
9. COORDINATES UTM LAT LONG		19. ARCHITECT OR ENGINEER		4. PRESENT LOCAL NAME(S) OR DESIGNATION(S) <u>E. 4th Street (Depot)</u>
10. SITE () STRUCTURE () BUILDING (x) OBJECT ()		20. CONTRACTOR OR BUILDER		
11. ON NATIONAL REGISTER? YES () NO (x)		21. ORIGINAL USE, IF APPARENT <u>depot</u> <u>16A</u>		
12. IS IT ELIGIBLE? YES (x) NO ()		22. PRESENT USE <u>dance studio / mtg co.</u>		3. NO. OF STORIES <u>1</u>
13. PART OF ESTAB. YES () HIST. DISTRICT? NO (x)		23. OWNERSHIP PUBLIC () PRIVATE (x)		
14. DISTRICT POTENTIAL? YES (x) NO ()		24. OWNER'S NAME AND ADDRESS IF KNOWN <u>Jim Hill</u> <u>Galena, MO</u>		
15. NAME OF ESTABLISHED DISTRICT		25. OPEN TO PUBLIC? YES () NO (x)		29. BASEMENT? YES () NO (x)
42. FURTHER DESCRIPTION OF IMPORTANT FEATURES <u>- pine structure is in excellent condition.</u> <u>- new deck work on east side and south.</u> <u>Plans are to extend decks & roof line on east.</u>		26. LOCAL CONTACT PERSON OR ORGANIZATION		
43. HISTORY AND SIGNIFICANCE <u>- depot is connected by deck to south railroad</u> <u>warehouse where Hill has a machine shop. Hill is an</u> <u>inventor and machinist.</u>		27. OTHER SURVEYS IN WHICH INCLUDED		
44. DESCRIPTION OF ENVIRONMENT AND OUTBUILDINGS <u>sited on gentle slope facing east.</u>		40. VISIBLE FROM PUBLIC ROAD? YES (x) NO ()		5. OTHER NAME(S)
SOURCES OF INFORMATION <u>on site inspection</u>		41. DISTANCE FROM AND FRONTAGE ON ROAD <u>10'</u>		
THIS FORM WHEN COMPLETED TO: OFFICE OF HISTORIC PRESERVATION P.O. BOX 176		46. PREPARED BY <u>LA</u>		
		47. ORGANIZATION <u>SLGAC</u>		6. TOWNSHIP
		48. DATE <u>11/88</u> 49. REVISION DATE(S)		
				RANGE
				SECTION



RAILROAD









MISSOURI OFFICE OF HISTORIC PRESERVATION

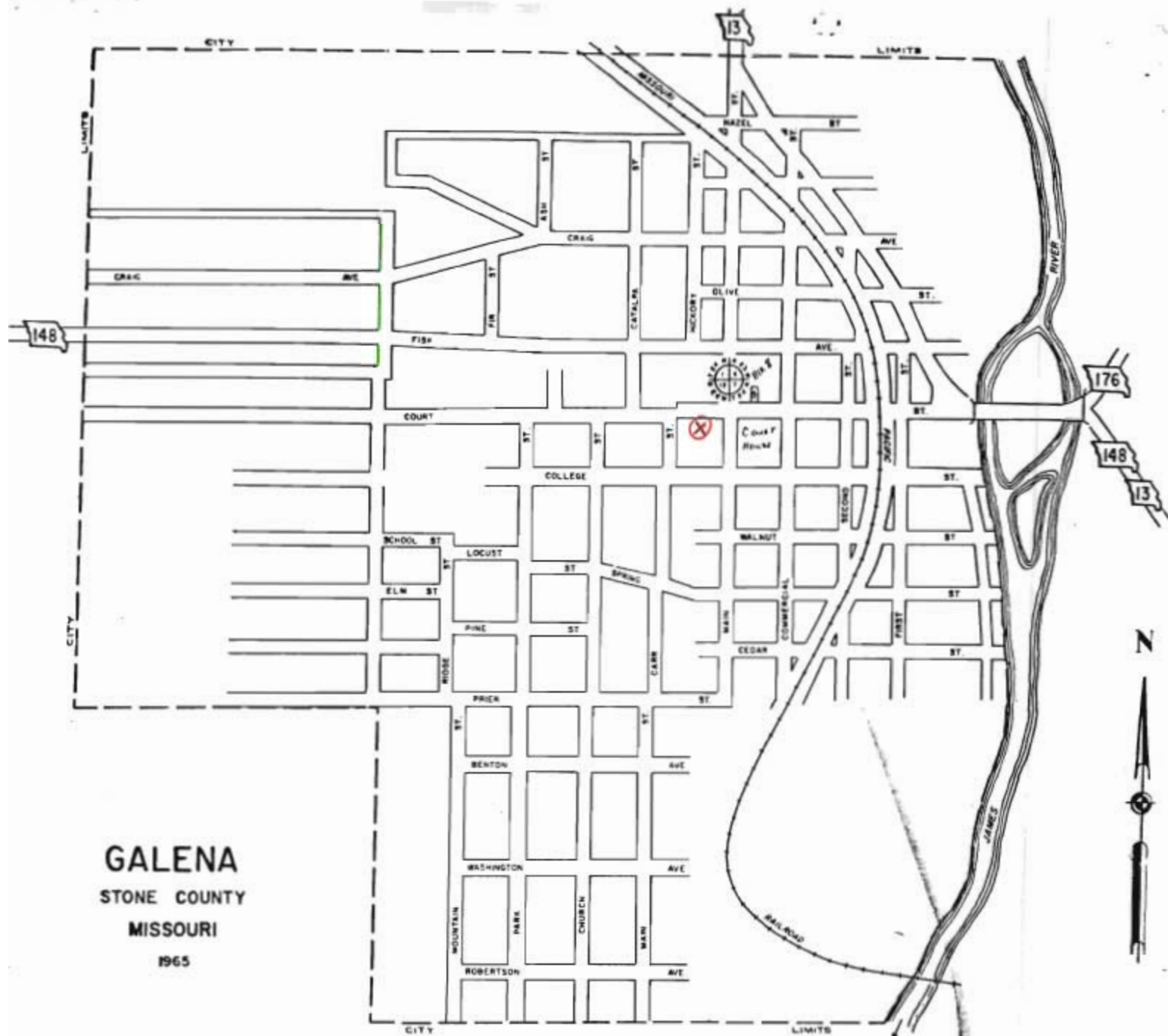
ARCHITECTURAL/HISTORIC INVENTORY SURVEY FORM

SUAS008 002

1. NO. <u>79</u>		4. PRESENT LOCAL NAME(S) OR DESIGNATION(S)		1. NO. <u>79</u>
2. COUNTY <u>Stone</u>		5. OTHER NAME(S) <u>Norman house</u>		
3. LOCATION OF NEGATIVES <u>Kalen & Morrow</u>				2. COUNTY
6. SPECIFIC LEGAL LOCATION TOWNSHIP <u>W. 4th St.</u> RANGE <u>5th</u> SECTION <u>1</u> IF CITY OR TOWN, STREET ADDRESS		16. THEMATIC CATEGORY		
7. CITY OR TOWN <u>Salina</u> IF RURAL, VICINITY		17. DATE(S) OR PERIOD <u>c 1890s</u>		4. PRESENT LOCAL NAME(S) OR DESIGNATION(S) <u>W. 4th Street</u>
8. DESCRIPTION OF LOCATION <u>faces north</u>		18. STYLE OR DESIGN <u>eccentric Victorian</u>		
9. COORDINATES UTM LAT <u></u> LONG <u></u>		19. ARCHITECT OR ENGINEER		3. TOWNSHIP
10. SITE () BUILDING (X) STRUCTURE () OBJECT ()		20. CONTRACTOR OR BUILDER		
11. ON NATIONAL REGISTER? YES () NO (X)		21. ORIGINAL USE, IF APPARENT <u>residence</u>		4. RANGE
12. IS IT ELIGIBLE? YES () NO (X)		22. PRESENT USE <u>residence</u>		
13. PART OF ESTAB. YES () NO (X)		23. OWNERSHIP PUBLIC () PRIVATE (X)		5. OTHER NAME(S)
14. DISTRICT HIST. DISTRICT? YES () NO (X)		24. OWNER'S NAME AND ADDRESS IF KNOWN		
15. NAME OF ESTABLISHED DISTRICT		25. OPEN TO PUBLIC? YES () NO ()		6. TOWNSHIP
42. FURTHER DESCRIPTION OF IMPORTANT FEATURES <u>several small additions around the house</u>		26. LOCAL CONTACT PERSON OR ORGANIZATION		
43. HISTORY AND SIGNIFICANCE <u>Attorney Joe Norman lived here. The house was recently sold at auction and is a rental. Doal and Nell Norman Yocum raised their family here including their children Jake, Farrell, and Red.</u>		27. OTHER SURVEYS IN WHICH INCLUDED		7. RANGE
44. DESCRIPTION OF ENVIRONMENT AND OUTBUILDINGS <u>no dependencies at east lot line is rear of large commercial buildings that face the square</u>		28. NO. OF STORIES <u>2</u>		
45. SOURCES OF INFORMATION <u>on site inspection</u>		29. BASEMENT? YES () NO (X)		8. SECTION
46. PREPARED BY <u>L.M.</u>		30. FOUNDATION MATERIAL <u>concrete</u>		
47. ORGANIZATION <u>SIGAL</u>		31. WALL CONSTRUCTION <u>frame</u>		
48. DATE <u>12/88</u>		32. ROOF TYPE AND MATERIAL <u>gable / asphalt</u>		
49. REVISION DATE(S)		33. NO. OF BAYS FRONT SIDE		
		34. WALL TREATMENT <u>stucco</u>		
		35. PLAN SHAPE <u>Irreg.</u>		
		36. CHANGES (EXPLAIN IN NO. 42) ADDITION (X) ALTERED () MOVED ()		
		37. CONDITION INTERIOR EXTERIOR <u>fair</u>		
		38. PRESERVATION UNDERWAY? YES () NO (X)		
		39. ENDANGERED? BY WHAT? YES () NO (X)		
		40. VISIBLE FROM PUBLIC ROAD? YES (X) NO ()		
		41. DISTANCE FROM AND FRONTAGE ON ROAD <u>40'</u>		

PHOTO
MUST
BE
PROVIDED

RETURN THIS FORM WHEN COMPLETED TO: OFFICE OF HISTORIC PRESERVATION
P.O. BOX 176



COMPLIMENTS OF

GALENA ABSTRACT CO. Inc.

GALENA INSURANCE AGENCY

Galena, Mo.

Phone EL 7-4466

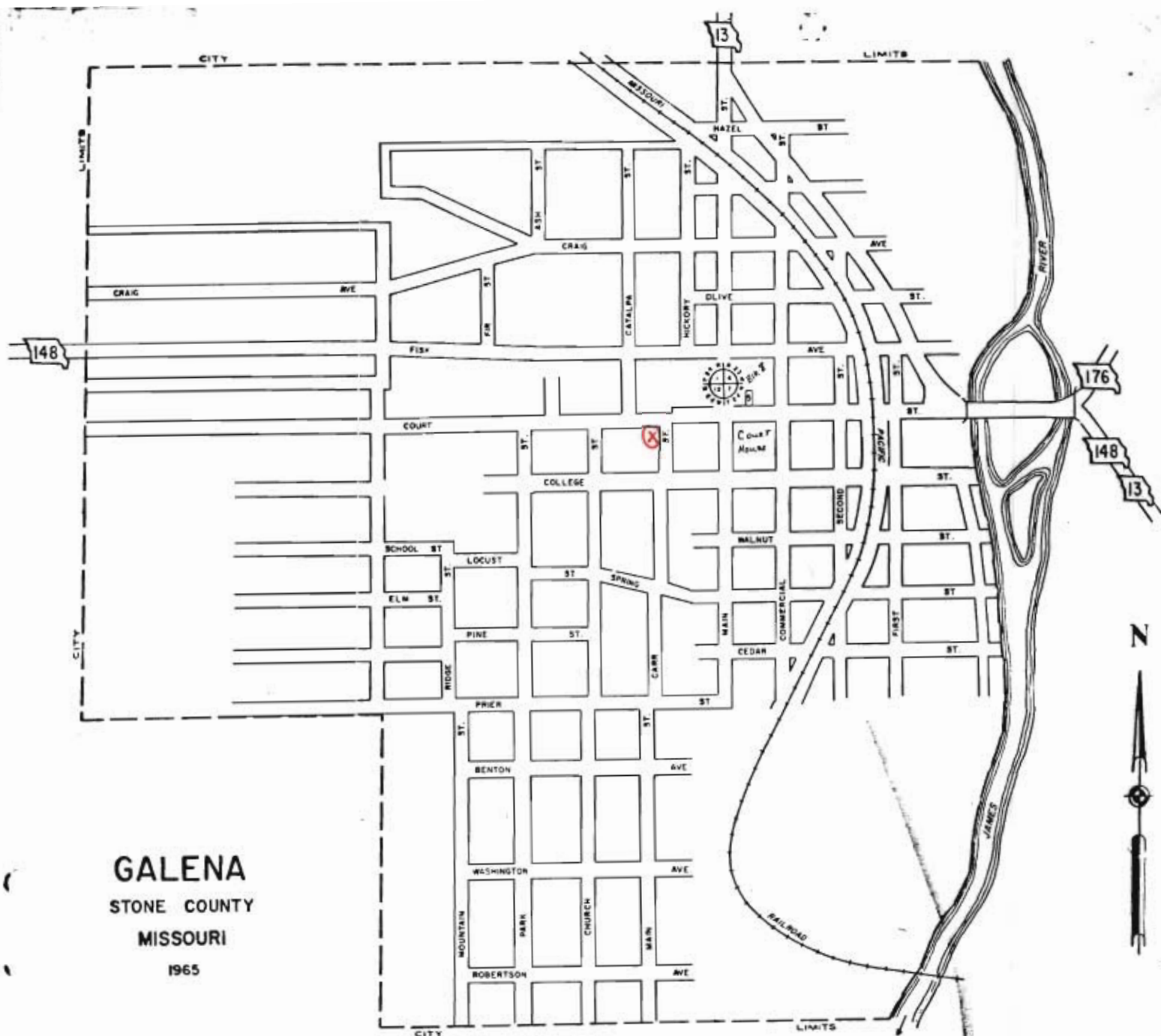


MISSOURI OFFICE OF HISTORIC PRESERVATION

ARCHITECTURAL/HISTORIC INVENTORY SURVEY FORM

SIWAS008.003

1. NO. <u>21</u>		4. PRESENT LOCAL NAME(S) OR DESIGNATION(S) <u>Fox Studio</u>		1. NO. <u>21</u>
2. COUNTY <u>Stone</u>		5. OTHER NAME(S)		
3. LOCATION OF NEGATIVES <u>Kalen & Morrow</u>		16. THEMATIC CATEGORY		4. PRESENT LOCAL NAME(S) OR DESIGNATION(S) <u>10. 4th Street</u>
6. SPECIFIC LEGAL LOCATION TOWNSHIP _____ RANGE _____ SECTION _____ IF CITY OR TOWN, STREET ADDRESS <u>W. 4th St</u>		17. DATE(S) OR PERIOD <u>c. 1915</u>		
7. CITY OR TOWN <u>Galena</u> IF RURAL, VICINITY		18. STYLE OR DESIGN <u>vernacular</u>		29. BASEMENT? YES () NO (<input checked="" type="checkbox"/>)
8. DESCRIPTION OF LOCATION <u>face north</u>		19. ARCHITECT OR ENGINEER		30. FOUNDATION MATERIAL <u>stone/concrete</u>
9. COORDINATES UTM LAT _____ LONG _____		20. CONTRACTOR OR BUILDER		31. WALL CONSTRUCTION <u>frame</u>
10. SITE () BUILDING (<input checked="" type="checkbox"/>) STRUCTURE () OBJECT ()		21. ORIGINAL USE, IF APPARENT		32. ROOF TYPE AND MATERIAL <u>flat/asphalt</u>
11. ON NATIONAL REGISTER? YES () NO (<input checked="" type="checkbox"/>)		22. PRESENT USE <u>residence</u>		33. NO. OF BAYS FRONT _____ SIDE _____
12. IS IT ELIGIBLE? YES (<input checked="" type="checkbox"/>) NO ()		23. OWNERSHIP PUBLIC () PRIVATE (<input checked="" type="checkbox"/>)		34. WALL TREATMENT <u>weatherboard</u>
13. PART OF ESTAB. HIST. DISTRICT? YES () NO (<input checked="" type="checkbox"/>)		24. OWNER'S NAME AND ADDRESS IF KNOWN		35. PLAN SHAPE <u>square</u>
14. DISTRICT POTENTIAL? YES (<input checked="" type="checkbox"/>) NO ()		25. OPEN TO PUBLIC? YES () NO (<input checked="" type="checkbox"/>)		36. CHANGES (EXPLAIN IN NO. 42) ADDITION () ALTERED () MOVED ()
15. NAME OF ESTABLISHED DISTRICT		26. LOCAL CONTACT PERSON OR ORGANIZATION		37. CONDITION INTERIOR _____ EXTERIOR <u>fair</u>
42. FURTHER DESCRIPTION OF IMPORTANT FEATURES <u>- mirror image fenestration</u> <u>- one of several flat roof, square cores in town</u>		27. OTHER SURVEYS IN WHICH INCLUDED		38. PRESERVATION UNDERWAY? YES () NO (<input checked="" type="checkbox"/>)
43. HISTORY AND SIGNIFICANCE <u>Frank Fox, Galena photographer had his studio here, but lived in a Victorian cottage west a couple of blocks.</u>		44. DESCRIPTION OF ENVIRONMENT AND OUTBUILDINGS <u>- corner lot</u> <u>- large band & hatter dependency to the south with fenced yard</u>		39. ENDANGERED? BY WHAT? YES () NO (<input checked="" type="checkbox"/>)
45. SOURCES OF INFORMATION <u>on site inspection</u>		46. PREPARED BY <u>LM</u>		40. VISIBLE FROM PUBLIC ROAD? YES (<input checked="" type="checkbox"/>) NO ()
RETURN THIS FORM WHEN COMPLETED TO: OFFICE OF HISTORIC PRESERVATION P.O. BOX 176		47. ORGANIZATION <u>SLGAL</u>		41. DISTANCE FROM AND FRONTAGE ON ROAD <u>30'</u>
		48. DATE <u>12/88</u>		5. OTHER NAME(S)
		49. REVISION DATE(S)		6. TOWNSHIP
				RANGE
				SECTION



GALENA
STONE COUNTY
MISSOURI
1965

COMPLIMENTS OF
**GALENA
ABSTRACT
CO. Inc.**

GALENA INSURANCE AGENCY

Galena, Mo.

Phone EL 7-4466





MISSOURI OFFICE OF HISTORIC PRESERVATION

ARCHITECTURAL/HISTORIC INVENTORY SURVEY FORM

SNAS008-004

1. NO. <u>9</u>		4. PRESENT LOCAL NAME(S) OR DESIGNATION(S) <u>Dynatek Laboratories / J.B.'s Union</u>		1. NO. <u>9</u>
2. COUNTY <u>Stone</u>		5. OTHER NAME(S) <u>W. D. Craig Mercantile Co.</u>		
3. LOCATION OF NEGATIVES <u>X & Morrow</u>		6. SPECIFIC LEGAL LOCATION TOWNSHIP _____ RANGE _____ SECTION _____ IF CITY OR TOWN, STREET ADDRESS <u>E. 4th St.</u>		2. COUNTY
7. CITY OR TOWN <u>Galena</u> IF RURAL, VICINITY _____		16. THEMATIC CATEGORY <u>030 050</u>		
8. DESCRIPTION OF LOCATION <u>Northwest corner of town square</u>		17. DATE(S) OR PERIOD <u>C 1910</u>		4. PRESENT LOCAL NAME(S) OR DESIGNATION(S) <u>E. 4th Street</u>
9. COORDINATES UTM LAT _____ LONG _____		18. STYLE OR DESIGN <u>commercial 67</u>		
10. SITE () BUILDING (X) STRUCTURE () OBJECT ()		19. ARCHITECT OR ENGINEER		2. COUNTY
11. ON NATIONAL REGISTER? YES () NO (X)		20. CONTRACTOR OR BUILDER <u>other 30 99</u>		
12. IS IT ELIGIBLE? YES (X) NO ()		21. ORIGINAL USE, IF APPARENT <u>mercantile 02F</u>		4. PRESENT LOCAL NAME(S) OR DESIGNATION(S) <u>E. 4th Street</u>
13. PART OF ESTAB. HIST. DISTRICT? YES () NO (X)		22. PRESENT USE <u>lab mfg. pnd AW</u>		
14. DISTRICT POTENTIAL? YES (X) NO ()		23. OWNERSHIP PUBLIC () PRIVATE (X)		2. COUNTY
15. NAME OF ESTABLISHED DISTRICT		24. OWNER'S NAME AND ADDRESS IF KNOWN <u>Dr. James Conti Galena, MO</u>		
42. FURTHER DESCRIPTION OF IMPORTANT FEATURES <u>interior floor plans modified; much of the fenestration is bricked in; lower facade modified; owner has plans for some restoration.</u>		25. OPEN TO PUBLIC? YES () NO (X)		5. OTHER NAME(S)
43. HISTORY AND SIGNIFICANCE <u>one of 3 prominent corner buildings on town square. Craig Mercantile was a major promoter of the historic Galena-Branson float fishing tourism. formerly housed a shirt factory and apartments; Clarence Clevenger had a drug store in the east side 1940s-50s. there were 4 Craig brothers: Doc, Charles, Drum, and John.</u>		26. LOCAL CONTACT PERSON OR ORGANIZATION		
44. DESCRIPTION OF ENVIRONMENT AND OUTBUILDINGS <u>faded sign on west says "Outfitters for the Tourist"</u>		27. OTHER SURVEYS IN WHICH INCLUDED		6. TOWNSHIP
45. SOURCES OF INFORMATION <u>on site inspection</u>		46. PREPARED BY <u>LM</u>		
RETURN THIS FORM WHEN COMPLETED TO: OFFICE OF HISTORIC PRESERVATION P.O. BOX 176		47. ORGANIZATION <u>SC</u>		RANGE
		48. DATE <u>11/88</u> 49. REVISION DATE(S)		

Craig's Cozy Camp

GALENA MISSOURI

500 Inhabitants

"The Resort of the Ozarks"

These cottages are located on a bench or flat, right here in town; about one-half block from the Carr Spring of purest water; also deep well water piped to center of camp, with shower bath. They are about four blocks from the River, where there is good boating, bathing and fishing.

You can park your cars on the lawn right by the side of your bungalow, and can get in your car and drive to the river, where there is one of the nicest Bathing Beaches in the country; or walk, if you choose, as it is only about four blocks to where the whole town goes bathing each day.

The view from the cottages is fine. They have large screened sleeping porches. Everything furnished except towels and tea towels. Kitchen and dining room furnished complete. Near enough to restaurants and hotels to take meals, if you wish.

Large, shady, well kept lawn, and the beds and cottages are kept perfectly clean.

Electric lights in all the cottages.

Make your reservations as far in advance as possible, accompanied by \$5.00 per week.

If you wish a short float on the beautiful James, you can have your boat hauled up the river, and after the day's float land back at camp; or you can float down the river and haul back to Galena.

For further information, write

MRS. W. D. CRAIG, Galena, Mo.

"Mollie's"

"Honeymoon"



Bathing in James River at Galena

The name above shows a house of love,
A dear little bungalow,
With windows wide, light and cool inside,
And just room enough for two.
A kitchenette, fitted out you bet,
With just the things you need;
A dining room for the bride and groom,
That will make you smile, indeed.
A matchless view from a perch that's new,
With soft and downy beds,
Just the place to spoon, is the "Honeymoon,"
For the old and newly-weds.

Cottage 16x20, \$10.00 per week for two; furnished with one large bed.

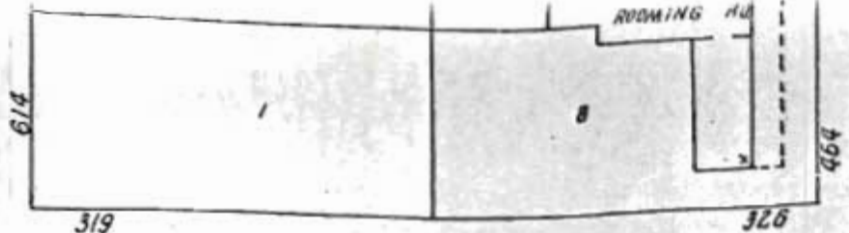
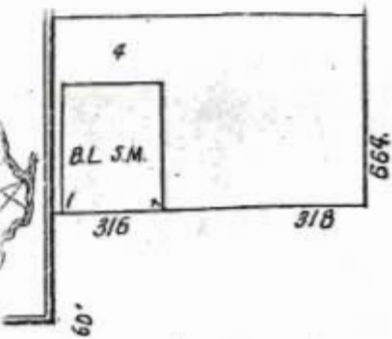
"Maru Girl"

Joe Boy

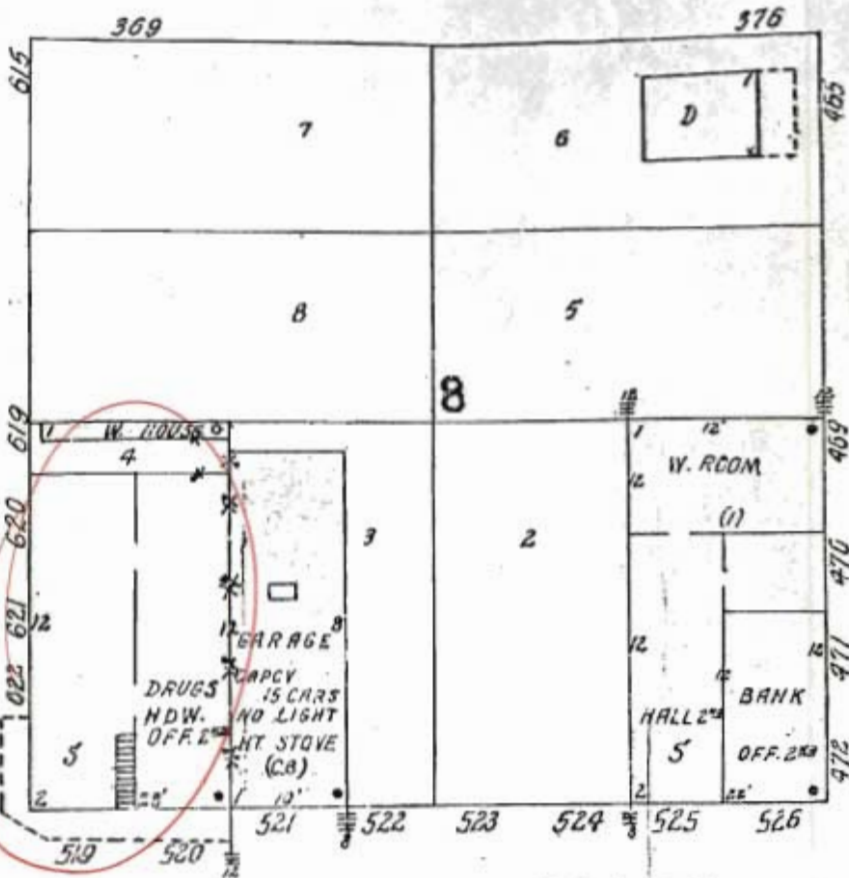
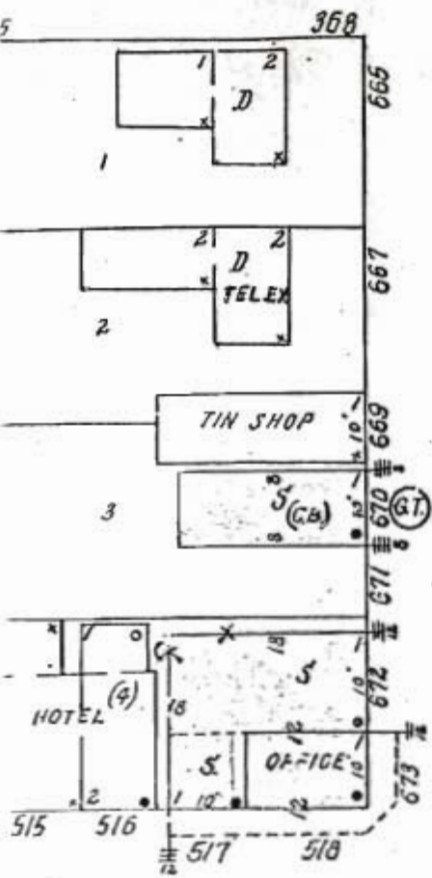


"Joe Boy" is a dream,
Thought out one day,
While the builders camp was new,
And when it was finished,
Within and without,
It was almost too good to be true.
Three bed rooms,
Light and cool and clean,
A kitchen and dining room too;
A porch that is
Big and broad and long,
With a most magnificent view.
A living room
With a nice fire place,
Just the thing when you're feeling
If you get "Joe Boy"
I'll bet, by Joe!
You will always be glad to come.

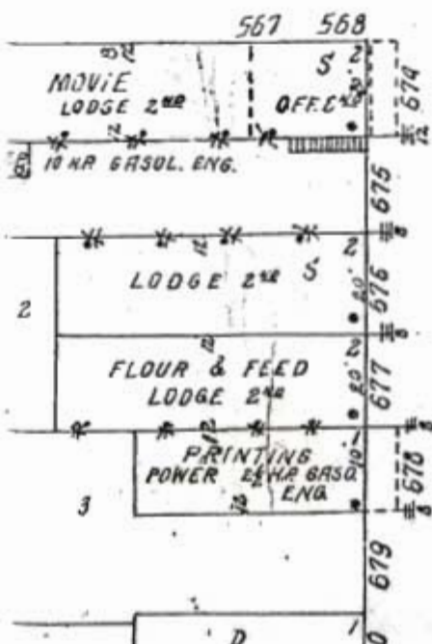
Cottage 30x25, \$16.00 per week for a party of four. This cottage is furnished with three beds, and will accommodate a party of eight. Additional charge for more than four.




ELM



COURT



MAIN




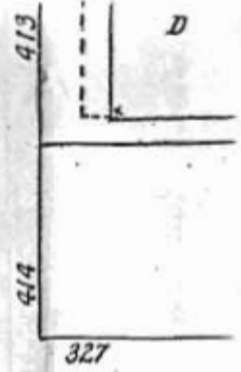
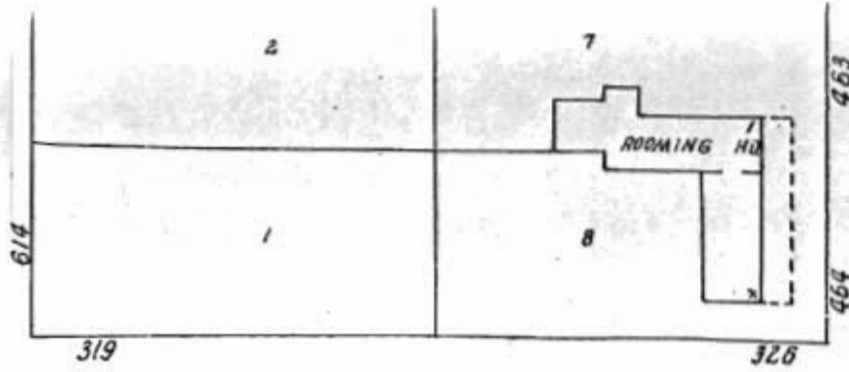
COMMERCIAL




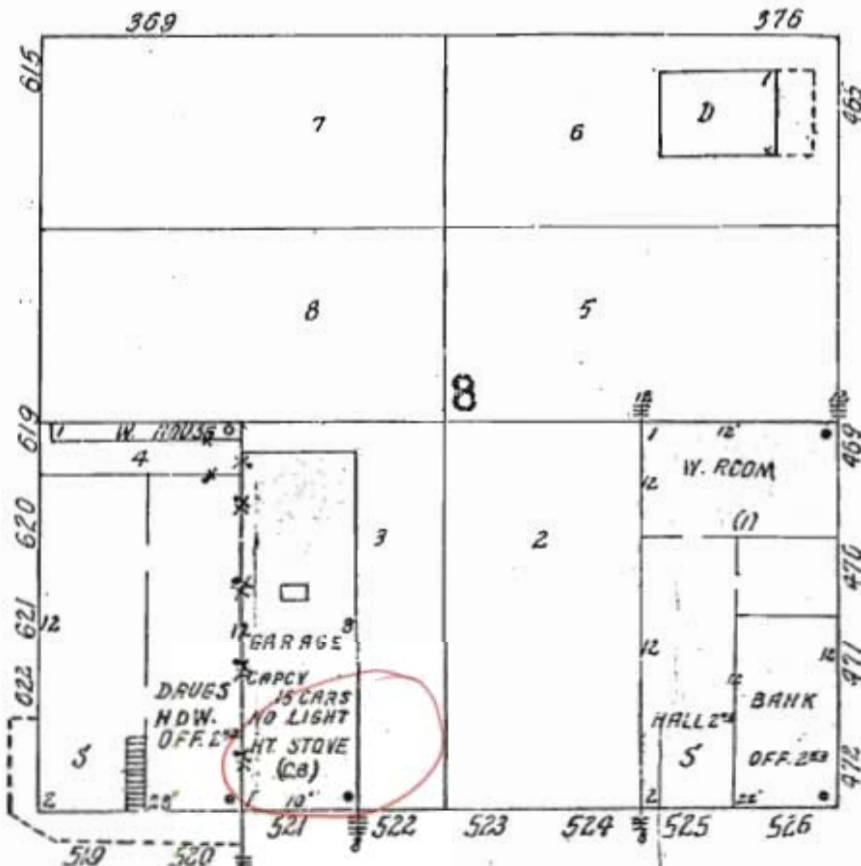
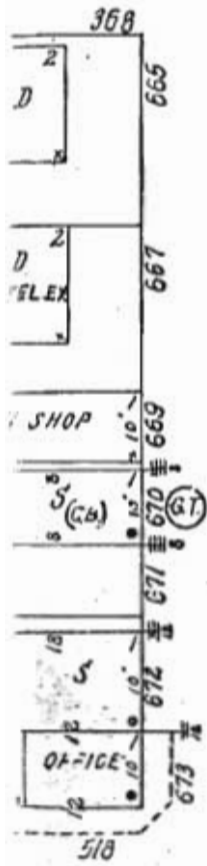


1. NO. <u>8</u>		4. PRESENT LOCAL NAME(S) OR DESIGNATION(S) <u>Galena Abstract Co * Galena Market</u>		1. NO. <u>8</u>
2. COUNTY <u>Stone</u>		5. OTHER NAME(S) <u>Ledbetter Garage site</u>		
3. LOCATION OF NEGATIVES <u>K & Morrow</u>				2. COUNTY
6. SPECIFIC LEGAL LOCATION TOWNSHIP _____ RANGE _____ SECTION _____ IF CITY OR TOWN, STREET ADDRESS <u>E. 4th St.</u>		16. THEMATIC CATEGORY		
7. CITY OR TOWN IF RURAL, VICINITY <u>Galena</u>		17. DATE(S) OR PERIOD <u>c. 1950s</u>		4. PRESENT LOCAL NAME(S) OR DESIGNATION(S) <u>E. 4th Street</u>
8. DESCRIPTION OF LOCATION <u>in center of block on north side of square</u>		18. STYLE OR DESIGN <u>commercial</u>		
9. COORDINATES UTM LAT _____ LONG _____		19. ARCHITECT OR ENGINEER		5. OTHER NAME(S)
10. SITE () STRUCTURE () BUILDING (X) OBJECT ()		20. CONTRACTOR OR BUILDER		
11. ON NATIONAL REGISTER? YES () NO (X)		21. ORIGINAL USE, IF APPARENT		6. TOWNSHIP
12. IS IT ELIGIBLE? YES () NO (X)		22. PRESENT USE <u>abstract / grocery</u>		
13. PART OF ESTAB. HIST. DISTRICT? YES () NO (X)		23. OWNERSHIP PUBLIC () PRIVATE (X)		RANGE
14. DISTRICT POTENTIAL? YES () NO (X)		24. OWNER'S NAME AND ADDRESS IF KNOWN		
15. NAME OF ESTABLISHED DISTRICT		25. OPEN TO PUBLIC? YES (X) NO ()		SECTION
		26. LOCAL CONTACT PERSON OR ORGANIZATION		
42. FURTHER DESCRIPTION OF IMPORTANT FEATURES <u>- building is half as deep as adjoining health center; proper</u>		27. OTHER SURVEYS IN WHICH INCLUDED		
43. HISTORY AND SIGNIFICANCE <u>- site used to house Ike Ledbetter's garage and pumps. Parts were kept here to rent for float troops during 1930s-1940s.</u> <u>- Wiley's office has a glass case display of local photos and documents. The "new" one story building was built during the 1960s.</u>		30. FOUNDATION MATERIAL <u>concrete</u>		
44. DESCRIPTION OF ENVIRONMENT AND OUTBUILDINGS <u>propane gas tanks and parking spaces in rear</u>		31. WALL CONSTRUCTION <u>concrete block</u>		
45. SOURCES OF INFORMATION <u>on site inspection</u>		32. ROOF TYPE AND MATERIAL <u>asphalt</u>		
RE: THIS FORM WHEN COMPLETED TO: OFFICE OF HISTORIC PRESERVATION P.O. BOX 176		33. NO. OF BAYS FRONT SIDE		
		34. WALL TREATMENT <u>concrete block</u>		
		35. PLAN SHAPE <u>rect</u>		
		36. CHANGES (EXPLAIN IN NO. 42) ADDITION () ALTERED () MOVED ()		
		37. CONDITION INTERIOR <u>good</u> EXTERIOR <u>good</u>		
		38. PRESERVATION UNDERWAY? YES () NO (X)		
		39. ENDANGERED? BY WHAT? YES () NO (X)		
		40. VISIBLE FROM PUBLIC ROAD? YES (X) NO ()		
		41. DISTANCE FROM AND FRONTAGE ON ROAD <u>10'</u>		
		46. PREPARED BY <u>LH</u>		
		47. ORGANIZATION <u>SHAC</u>		
		48. DATE <u>11/88</u> 49. REVISION DATE(S)		

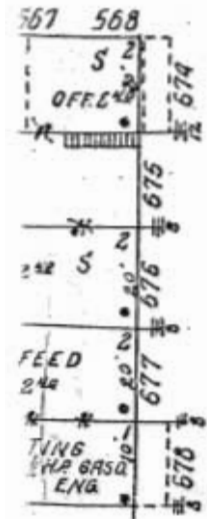





ELM



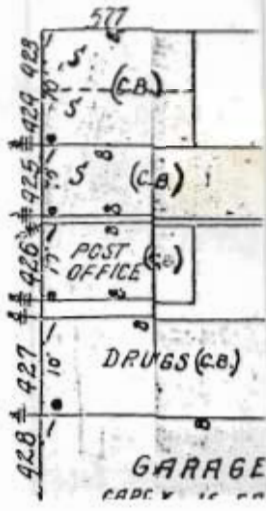
COURT



MAIN



COMMERCIAL





MISSOURI OFFICE OF HISTORIC PRESERVATION

ARCHITECTURAL/HISTORIC INVENTORY SURVEY FORM

SNPAS008-006

1. NO. <u>7</u>		4. PRESENT LOCAL NAME(S) OR DESIGNATION(S) <u>Stone County Health Center</u>		1. NO. <u>7</u>	2. COUNTY
2. COUNTY <u>Stone</u>		5. OTHER NAME(S) <u>Keppler Rest. site</u>			
3. LOCATION OF NEGATIVES <u>K & Morrow</u>		6. SPECIFIC LEGAL LOCATION TOWNSHIP _____ RANGE _____ SECTION _____ IF CITY OR TOWN, STREET ADDRESS <u>E. 4th Street</u>		16. THEMATIC CATEGORY	
7. CITY OR TOWN <u>Galena</u> IF RURAL, VICINITY		17. DATE(S) OR PERIOD <u>c 1960</u>		28. NO. OF STORIES <u>1</u>	
8. DESCRIPTION OF LOCATION <u>- center of block on north side of town square</u>		18. STYLE OR DESIGN <u>commercial</u>		29. BASEMENT? YES () NO (X)	
9. COORDINATES UTM LAT _____ LONG _____		19. ARCHITECT OR ENGINEER		30. FOUNDATION MATERIAL <u>concrete</u>	
10. SITE () BUILDING (X) STRUCTURE () OBJECT ()		20. CONTRACTOR OR BUILDER		31. WALL CONSTRUCTION <u>concrete block</u>	
11. ON NATIONAL REGISTER? YES () NO (X)		21. ORIGINAL USE, IF APPARENT		32. ROOF TYPE AND MATERIAL <u>asphalt</u>	
12. IS IT ELIGIBLE? YES () NO (X)		22. PRESENT USE <u>health services</u>		33. NO. OF BAYS FRONT SIDE	
13. PART OF ESTAB. HIST. DISTRICT? YES () NO (X)		23. OWNERSHIP PUBLIC (X) PRIVATE ()		34. WALL TREATMENT <u>concrete block</u>	
14. DISTRICT POTENTIAL? YES () NO (X)		24. OWNER'S NAME AND ADDRESS IF KNOWN <u>Stone County Galena, MO</u>		35. PLAN SHAPE <u>rect</u>	
15. NAME OF ESTABLISHED DISTRICT		25. OPEN TO PUBLIC? YES (X) NO ()		36. CHANGES (EXPLAIN IN NO. 42) ADDITION () ALTERED () MOVED ()	
42. FURTHER DESCRIPTION OF IMPORTANT FEATURES <u>- building extends the length of lot to rear alley.</u>		26. LOCAL CONTACT PERSON OR ORGANIZATION		37. CONDITION INTERIOR <u>good</u> EXTERIOR <u>fair</u>	
43. HISTORY AND SIGNIFICANCE <u>During 1930s-40s Joe Keppler had a fast food restaurant here noted for its chili. It was a one story frame c. 16 feet wide with stools, two small tables, and kitchen in rear. In 1940s it became a package liquor store. Bank of Clark branch here 6-8 years followed by Health Center in 1960s.</u>		27. OTHER SURVEYS IN WHICH INCLUDED		38. PRESERVATION UNDERWAY? YES () NO (X)	
44. DESCRIPTION OF ENVIRONMENT AND OUTBUILDINGS		40. VISIBLE FROM PUBLIC ROAD? YES (X) NO ()		39. ENDANGERED? BY WHAT? YES () NO (X)	
45. SOURCES OF INFORMATION <u>on site inspection</u>		46. PREPARED BY <u>LM</u>		41. DISTANCE FROM AND FRONTAGE ON ROAD <u>10'</u>	
RETURN THIS FORM WHEN COMPLETED TO: OFFICE OF HISTORIC PRESERVATION P.O. BOX 176		47. ORGANIZATION <u>SLGAC</u>		42. PHOTO MUST BE PROVIDED	
		48. DATE <u>11/88</u>		43. REVISION DATE(S)	

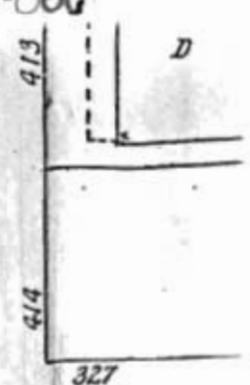
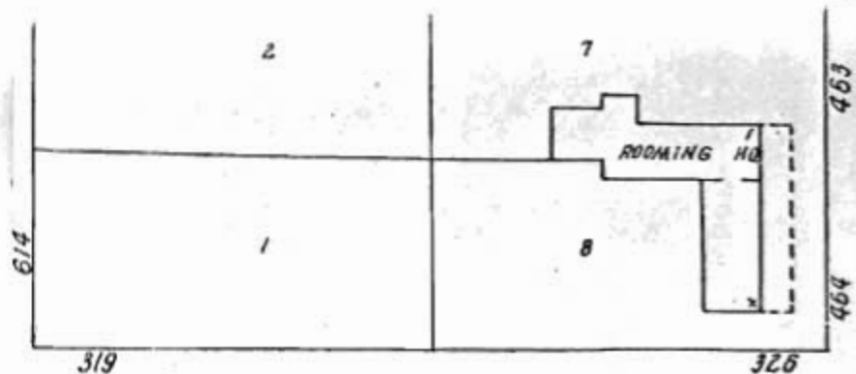
4. PRESENT LOCAL NAME(S) OR DESIGNATION(S)
E. 4th Street

5. OTHER NAME(S)


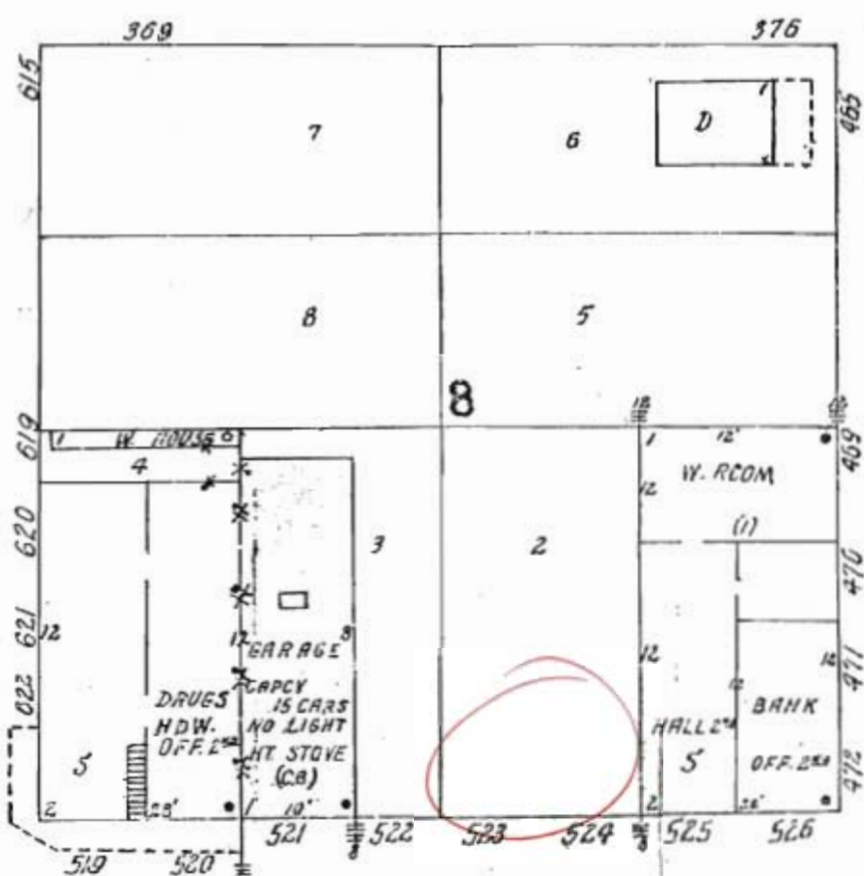
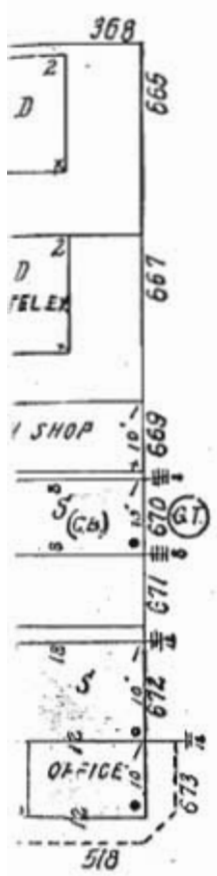
6. TOWNSHIP

RANGE

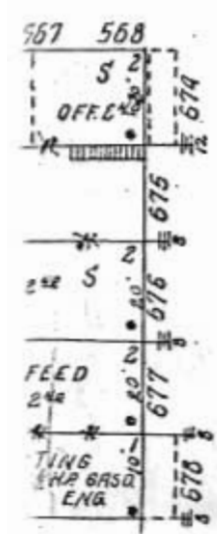
SECTION




ELM



COURT




MAIN



COMMERCIAL



STONE COUNTY HEALTH CENTER

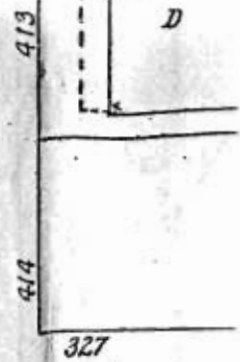
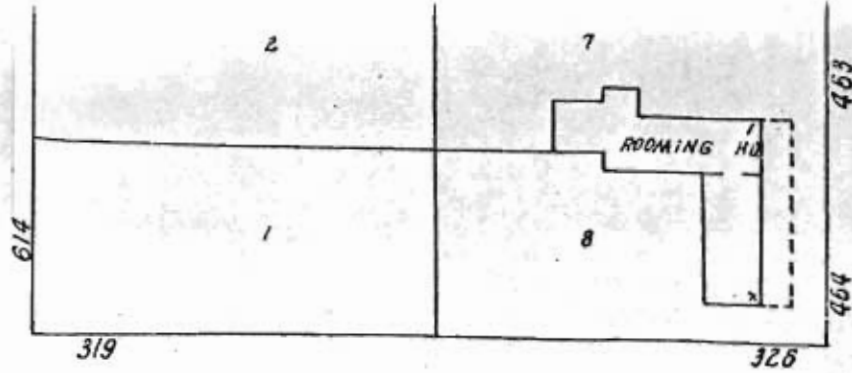



MISSOURI OFFICE OF HISTORIC PRESERVATION


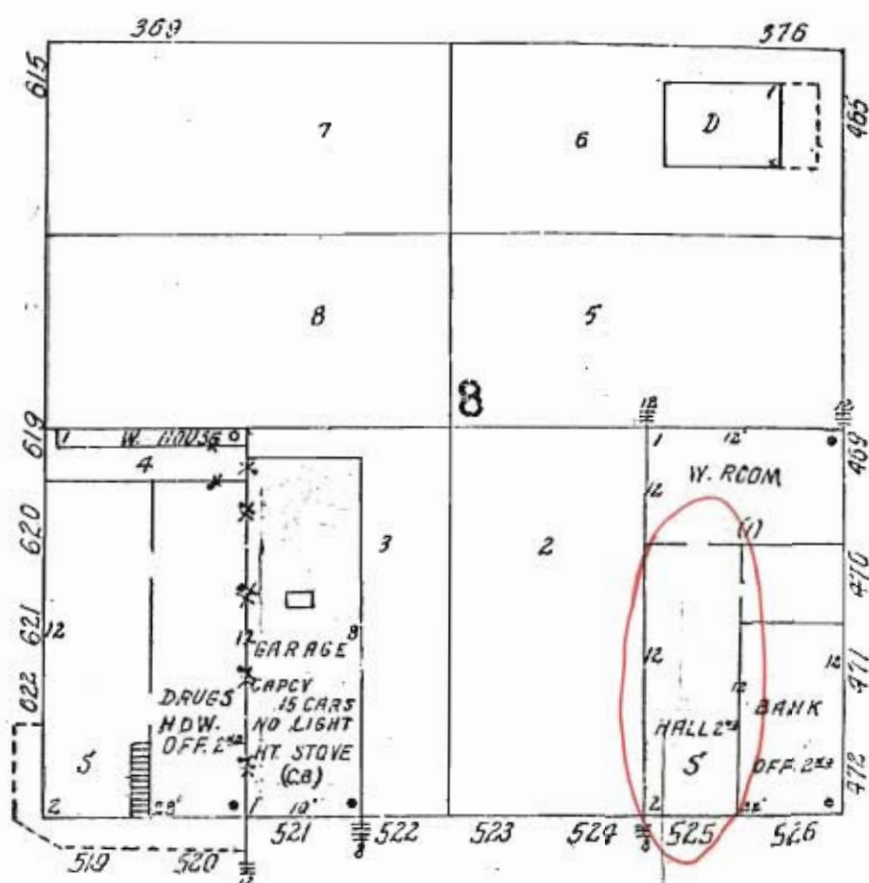
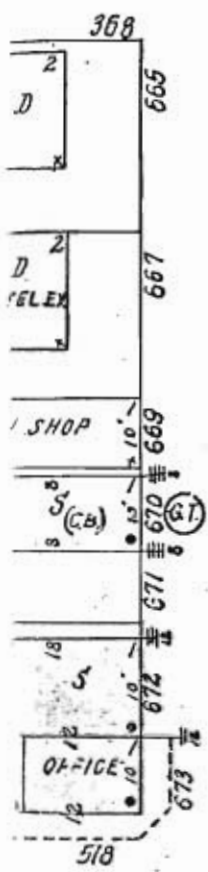
ARCHITECTURAL/HISTORIC INVENTORY SURVEY FORM

SNAS008-007

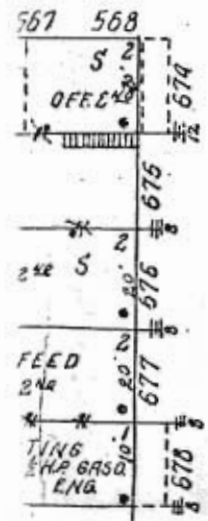
1. NO. <u>6</u>		4. PRESENT LOCAL NAME(S) OR DESIGNATION(S) <u>Stone County Abstract & Title Co.</u>		1. NO. <u>6</u>
2. COUNTY <u>Stone</u>		5. OTHER NAME(S) <u>Lodge No. A-F + A.M. Galena 515 Masonic Lodge</u>		
3. LOCATION OF NEGATIVES <u>X & above</u>		16. THEMATIC CATEGORY <u>030</u>		2. COUNTY
6. SPECIFIC LEGAL LOCATION TOWNSHIP _____ RANGE _____ SECTION _____ IF CITY OR TOWN, STREET ADDRESS <u>E. 4th Street</u>		17. DATE(S) OR PERIOD <u>c. 1904</u>		
7. CITY OR TOWN IF RURAL, VICINITY <u>Galena</u>		18. STYLE OR DESIGN <u>commercial</u>		4. PRESENT LOCAL NAME(S) OR DESIGNATION(S) <u>E. 4th Street</u>
8. DESCRIPTION OF LOCATION <u>on north side of town square</u>		19. ARCHITECT OR ENGINEER		
9. COORDINATES UTM LAT _____ LONG _____		20. CONTRACTOR OR BUILDER <u>others 43 30</u>		5. OTHER NAME(S)
10. SITE () BUILDING (X) STRUCTURE () OBJECT ()		21. ORIGINAL USE, IF APPARENT <u>NE D3A</u>		
11. ON NATIONAL REGISTER? YES () NO (X)		22. PRESENT USE <u>abstract business</u>		6. TOWNSHIP
12. IS IT ELIGIBLE? YES (X) NO ()		23. OWNERSHIP PUBLIC () PRIVATE (X)		
13. PART OF ESTAB. HIST. DISTRICT? YES () NO (X)		24. OWNER'S NAME AND ADDRESS IF KNOWN		RANGE
14. DISTRICT POTENTIAL? YES (X) NO ()		25. OPEN TO PUBLIC? YES () NO (X)		
15. NAME OF ESTABLISHED DISTRICT		26. LOCAL CONTACT PERSON OR ORGANIZATION		SECTION
42. FURTHER DESCRIPTION OF IMPORTANT FEATURES <u>- this building is the 2nd half of the Short Block building although the facade has arched windows now blocked in and a modest variation in the 2nd story corbeling.</u>		27. OTHER SURVEYS IN WHICH INCLUDED		
43. HISTORY AND SIGNIFICANCE <u>- the quality of structure and current uses suggest a long life for the most prominent corner of the square. Hunt family operated Bushong's general mercantile here during 1930s. Bushong's also had stores in Gainesville & Leeds Spring. Abstract Co. located here c. 1968</u>		40. VISIBLE FROM PUBLIC ROAD? YES (X) NO ()		46. PREPARED BY <u>LM</u>
44. DESCRIPTION OF ENVIRONMENT AND OUTBUILDINGS <u>- the awning is metal</u>		41. DISTANCE FROM AND FRONTAGE ON ROAD <u>10'</u>		
45. SOURCES OF INFORMATION <u>on site inspection</u>		46. PREPARED BY <u>LM</u>		47. ORGANIZATION <u>SLGAC</u>
RETURN THIS FORM WHEN COMPLETED TO: OFFICE OF HISTORIC PRESERVATION P.O. BOX 176		48. DATE <u>11/88</u>		
		49. REVISION DATE(S)		




ELM



COURT



MAIN



COMMERCIAL



PAST MASTERS OF GALENA LODGE

J. Frank Seaman	1882-1893-1894-1895
	1897-1898-1902-1903
John S. May	1896
Thomas J. Porter	1899-1901-1897
John H. Whitten	1890
T. H. Smith	1892-1894-1902-1904
	1905-1906-1907-1908
	-1912-1910
Frank Acres	1895-1915
Orlander Scott	1896
Clarence O. Craig	1898
Dutton J. Reynolds	1899
Lafayette Henson	1901
C. B. Swift	1903
J. Bent May	1905
Bole Scott	1910-1912-1907
J. W. Jennings	1911-1914
Claude O. Craig	1916-1917
Paul May	1918
W. Bixine Short	1920
Scott Moore	1921
Ernest J. Standridge	1922
John Burns	1923
Walter Campbell	1924-1925-1926
George W. Norris	1928-1932
William A. Peters	1929
H. J. Warren, Sr.	1929-1931
H. F. Hamblree	1933-1942
J. Roy King	1934
Clarence H. Marshbank	1935
Troy Stone	1936
Frank Bush	1937
Charles E. Boyd	1938
N. Elmer Butler	1939
Osar J. Dooling	1940
Raymond H. Patterson	1941
Thomas J. Walker	1943
David F. Fox	1944
Everett J. Cheatham	1945
Clarence C. Cavender	1946
J. Merwin Hall	1947



Sixty-fifth

Anniversary

1947

Directory

Galena Lodge No. 515

A. F. and A. M.

Masonic Temple

Galena, Missouri

MEMBERS JANUARY 1, 1947

103

Arnes, Homer E.	Jennings, James W.
Barnes, James W.	Johnson, Audie
Barnes, Ora Otis	Lawrence, J. Port
Bauchart, Elmer B.	Magers, Walden
Biles, Kirby J.	Marchbank, C. R.
Biles, Otis	Martin, Fred O.
Bouders, Frank Jr.	May, Charles
Boyd, Charles E.	Mendours, Hossa
Braunau, John D.	McCord, Allen K.
Bush, Clyde E.	McCord, Thomas J.
Butler, N. Elmer	McManigle, James E.
Caldwell, Virgil E.	Moore, F. A.
Carr, Frank H.	Moore, Fred R.
Cavender, C. C.	Moore, Lowell
Clynes, Delia A.	Moore, Scott
Chamberlin, Lyle T.	Moran, Fred R. Jr.
Cheatham, Everett J.	Moran, Fred R. Sr.
Curben, William H.	Nantata, Frank P.
Darnall, Frank H.	Norris, George W.
Deatherage, W. J.	Patterson, Raymond H.
Dosson, W. Earl	Perigen, Clyde C.
Edwards, James D.	Pierman, Charles R.
Edwards, James W.	Pilest, Ed
Endelzer, Iola E.	Raser, E. Franklin
Fanner, William T.	Redfern, Ernest E.
Farr, George W.	Rogers, Larry
Fox, David F.	Scott, Gerald R.
Fultz, Bert	Scott, Rufe
Galloway, Thomas	Shelton, Thomas D.
Hall, J. Merwin	Shockey, Marshal P.
Hall, Robert J.	Short, Charley M.
Hardaway, Earl W.	Short, Dewey J.
Hedrick, Alvin P.	Short, Efton
Hemphre, R. P.	Short, J. William
Hemphre, Lewis S.	Short, Jackson G.
Hess, Edward H.	Short, Theodore
Hicks, Earl L.	Short, W. Blaine
Hider, Carl L.	Stambridge, C. A.
Holt, Harold S.	Stambridge, E. J.
Holt, Jasper	Stewart, Ernest R.
Holt, Jesse R.	Stewart, Harold O.
Holt, Joseph O.	Stine, Troy
Holt, Nelson J.	Stuka, Jesse R.
Jenkins, Raphael C.	Thomas, Brynmore N.

Thomas, Efton O.	Warren, H. J.
Thomas, Grace H.	Wasson, John W.
Therrell, Ernest	Watts, Jake
Tuttle, Seth	Waters, Robert C.
Upton, Lloyd B.	West, Ray G.
Wade, Elton	White, Ellis
Walker, Thomas J.	Yarns, Thomas L.

MEETINGS FOR 1947

Meets the First and Third Thursdays of Each Month as Follows:

January 2	7:30 p. m.
January 16	7:30 p. m.
February 6	7:30 p. m.
February 20	7:30 p. m.
March 6	7:30 p. m.
March 20	7:30 p. m.
April 3	8:00 p. m.
April 17	8:00 p. m.
May 1	8:00 p. m.
May 15	8:00 p. m.
June 5	8:00 p. m.
June 19	8:00 p. m.
July 3	8:00 p. m.
July 17	8:00 p. m.
August 7	8:00 p. m.
August 21	8:00 p. m.
September 4	8:00 p. m.
September 18	8:00 p. m.
October 2	7:30 p. m.
October 16	7:30 p. m.
November 6	7:30 p. m.
November 20	7:30 p. m.
December 4	7:30 p. m.
December 18	7:30 p. m.

GALENA LODGE

No. 515

A. F. and A. M.

(Chartered October 12, 1882)

•
SOLON CAMERON.....M.W.G.M.
MORRIS E. EWING.....R.W.D.G.M.
R. JASPER SMITH.....D.D.G.M.
FRED O. WADE.....D.L.

•
OFFICERS FOR 1917

Elective

J. MERWIN HALL.....Worshipful Master
LOWELL MOORE.....Senior Warden
FRED R. MORAN, JR.....Junior Warden
EVERETT J. CHEATHAM.....Treasurer
RAYMOND H. PATTERSON.....Secretary

•
Appointive

ROY G. WERT.....Senior Deacon
HAROLD S. HOLT.....Junior Deacon
FRANK BORDERS, JR.....Senior Steward
NELSON J. HOLT.....Junior Steward
CLARENCE C. CAVENDER.....Chaplain
F. A. MOORE.....Marshal
B. P. HEMPHREE.....Tyler

•
Auditing Committee

CLARENCE C. CAVENDER
EVERETT J. CHEATHAM
LOWELL MOORE

**List of those who have received
FIFTY-YEAR BUTTONS**

Jackson G. Short
Rufe Scott

—
**List of those who became members of
this lodge more than forty years ago**

Charlie A. Standridge.....55 Years
James W. Jennings.....45 Years
Frank A. Moore.....41 Years
Lloyd B. Upton.....41 Years
W. Butler Short.....40 Years

—
ORIGINAL CHARTER

Dispensation of Galena Lodge No. 515
Dated June 22, 1882

J. Frank Senman.....Worshipful Master
Z. D. Jennings.....Senior Warden
J. S. May.....Junior Warden

—
**Here below the signatures of petitioners
for Charter:**

J. Frank Senman, Z. D. Jennings, J. S.
May, P. C. Berry, R. C. Crome, George
W. Short, U. M. Fisk, J. Kelley, W. C.
Long, James A. Melton, James M. Scott.

IN APPRECIATION
of
LONG, CAPABLE AND DEVOTED SERVICE
This Directory is Dedicated to:



JACKSON G. SHORT

Member of Galena Lodge	52 Years
An Officer	48 Years
Junior Warden	3 Years
Treasurer	38 Years
Junior Deacon	1 Year
Senior Steward	2 Years
Junior Steward	2 Years



RUFE SCOTT

Member of Galena Lodge	52 Years
An Officer	21 Years
Worshipful Master	3 Years
Senior Warden	3 Years
Senior Steward	5 Years
Secretary	5 Years
Marshal	4 Years
Tyler	1 Year



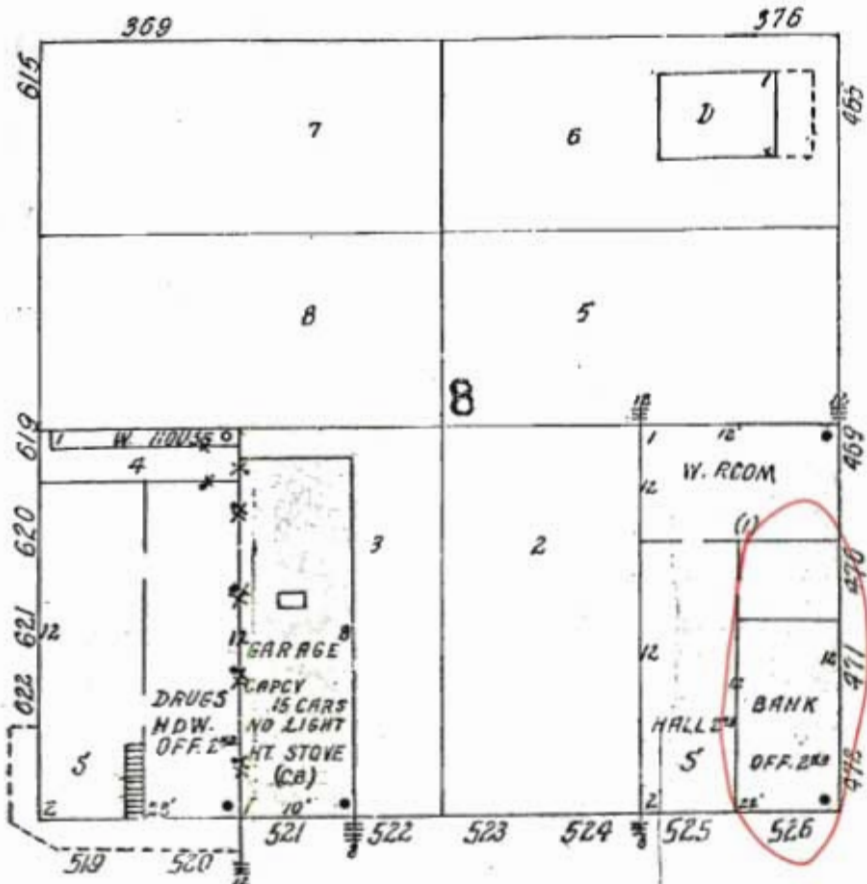


MISSOURI OFFICE OF HISTORIC PRESERVATION


ARCHITECTURAL/HISTORIC INVENTORY SURVEY FORM

SWAS008-008

1. NO. 5		4. PRESENT LOCAL NAME(S) OR DESIGNATION(S) Short Museum / Cummings Real Estate		1. NO. 5
2. COUNTY Stone		5. OTHER NAME(S) "Salena Bank"		
3. LOCATION OF NEGATIVES K + Morrow				
6. SPECIFIC LEGAL LOCATION TOWNSHIP RANGE 23W SECTION 7 IF CITY OR TOWN, STREET ADDRESS E. 4th St		16. THEMATIC CATEGORY 030 050		2. COUNTY
7. CITY OR TOWN Salena IF RURAL, VICINITY		17. DATE(S) OR PERIOD 1904		
8. DESCRIPTION OF LOCATION at northeast corner of town square		18. STYLE OR DESIGN commercial 63		
9. COORDINATES UTM LAT LONG		19. ARCHITECT OR ENGINEER		4. PRESENT LOCAL NAME(S) OR DESIGNATION(S) E. 4th Street
10. SITE () BUILDING (X) STRUCTURE () OBJECT ()		20. CONTRACTOR OR BUILDER other 93 30		
11. ON NATIONAL REGISTER? YES () NO (X)		21. ORIGINAL USE, IF APPARENT bank 000		
12. IS IT ELIGIBLE? YES (X) NO ()		22. PRESENT USE museum		5. OTHER NAME(S)
13. PART OF ESTAB. HIST. DISTRICT? YES () NO (X)		23. OWNERSHIP PUBLIC () PRIVATE (X)		
14. DISTRICT POTENTIAL? YES (X) NO ()		24. OWNER'S NAME AND ADDRESS IF KNOWN Robert Wiley Crane, MO		
15. NAME OF ESTABLISHED DISTRICT		25. OPEN TO PUBLIC? YES (X) NO ()		6. TOWNSHIP
42. FURTHER DESCRIPTION OF IMPORTANT FEATURES - note rustie ends of brick that frame 1st & 2nd story windows. dressed limestone block horizontal band is uncommon in the region.		26. LOCAL CONTACT PERSON OR ORGANIZATION Robert Wiley		
43. HISTORY AND SIGNIFICANCE - family business of a leading Salena and Stone County family. With W. Key's office in Crane it houses a large collection of Stone County papers. - See attached		27. OTHER SURVEYS IN WHICH INCLUDED		
44. DESCRIPTION OF ENVIRONMENT AND OUTBUILDINGS - prominent corner building; the north one story brick building is incorporated into the Short Museum; awnings in cloth.		40. VISIBLE FROM PUBLIC ROAD? YES (X) NO ()		RANGE
45. SOURCES OF INFORMATION on site inspection		41. DISTANCE FROM AND FRONTAGE ON ROAD, 10'		
46. PREPARED BY M		47. ORGANIZATION K + Morrow		
48. DATE		49. REVISION DATE(S)		SECTION




SNAS008-009



COURT



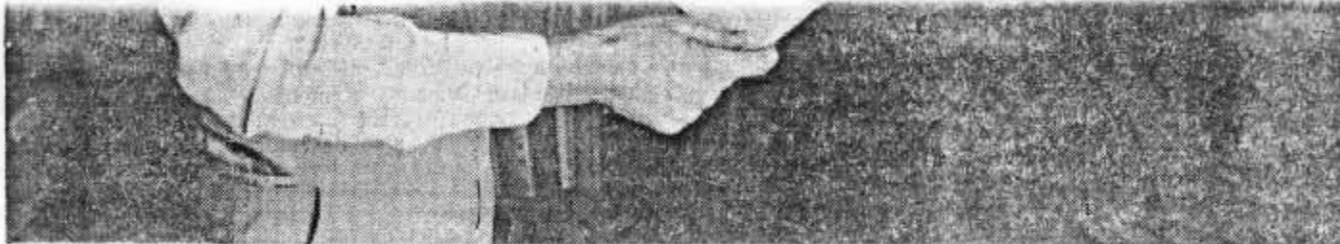
MAIN



COMMERCIAL



COLLEGE



Galena attorney Bob Wylie (left) displays a lecture poster of the late Dewey Short. This brick building (below) near the Stone County Courthouse at Galena will be the home of a museum, a memorial to Galena native Dewey Short.

Staff Photos/Mike Penprase

'They called him the "silver-tongued orator of the Ozarks."'
— Bob Wylie, attorney

Bank to hold treasures of Rep. Dewey Short's life

By Mike Penprase

The News-Leader

GALENA — When Robert Wylie and his brother John are done, the old Bank of Galena will be more than just a throwback to old-time banking.

Closed in 1937 near the end of the Depression, the brick bank building across the street from the Stone County Courthouse still has its original tellers cages made of oak and ironwork. Ornate pressed tinwork covers the high ceilings.

Because former Rep. Dewey J. Short once owned it and stored thousands of books and other items in it, the bank also will be a reminder of Short's diverse life, Robert Wylie said.

Short's political career spanned the late 1920s to the mid-1950s. He died in 1979 at the age of 81 and is little more than a historical footnote to most Ozarkers not around during the height of his career.

Wylie, a 40-year-old lawyer who said he became enthralled with Short's oratory at a church reunion at Hurley several years ago, said he intends to put matters right.

Doing that will involve opening a museum of Short memorabilia and writing Short's biography.

Wylie will write the biography, and his brother will take care of restoring the bank, which Short bought in 1939.

Working through a mountain of personal corre-

spondence, congressional records, other government documents and hundreds of newspapers to get information on Short's life probably will be a two- to three-year task, Wylie said. His office in Crane also is filled with Short-related items.

Another two or three years will be needed just to get the biography to the period when Short became a thorn in the side of the New Deal, Wylie said.

Wylie became acquainted with Short in his later years.

Short, a congressman from 1928-30 and from 1934-56 and assistant secretary of the Army from 1957-1961, merits such treatment not only because he was a politician, Wylie said.

Short pursued several careers before his political fortunes rose after a 1926 Lincoln Day speech.

A Galena native who graduated from the old Marionville College, Baker University and Boston College School of Theology and who studied at Heidelberg and Berlin as well as Oxford and Harvard, Short was a "cosmopolitan Ozarker," Wylie said.

At various times, Short taught philosophy at a Winfield, Kan., college and preached at Grace Methodist Church in Springfield.

He also earned money as a self-styled "traveler, orator, philosopher." Pulling a poster bearing

See SHORT, Page 2B



SNAS008-008

SNH5008-008

Dewey Short

Orator of the Ozarks



Vol. 1

Robert S. Wiley

1985

Churches

Schools

Colleges

Universities

Clubs

Conventions

Have You Heard

This Orator · World Traveler · Philosopher

?



"DEWEY SHORT, Educator and Lecturer; born at Galena, Mo., April 7, 1898; educated at Galena High School, Marionville College (Missouri), Baker University, A.B. (Kansas), Boston University, S.T.B. (Massachusetts), Harvard University (Massachusetts), Heidelberg University and University of Berlin (Germany), Oxford University (England); LL.D., Drury College; professor of ethics, psychology, and political philosophy in Southwestern College, Winfield, Kans., for three years; lecturer in Boston Young Men's Christian Association forum for one year; pastor Grace Methodist Episcopal Church, Springfield, Mo., in 1927; volunteered in World War; Methodist, Mason, member of Delta Tau Delta, Pi Gamma Mu, Iota, and American Legion, bachelor; member of Seventy-first Congress."

(From "Who's Who in the East" 1930; "Who's Who in America" 1930-1931; Congressional Directory, 71st Congress.)

Hon. Dewey Short has lectured on social, religious, political, economic and educational subjects, before nearly every kind of organization, from Denver to Boston and from Chicago to New Orleans.

Dr. Short has recently returned from a trip to Mexico, Central America, Hayti, Bermuda, Iceland, and many of the countries of Europe, including Russia. He is now delivering lectures on "Russia," "Palestine," "India," "The Challenge to the White Man's Supremacy," "The Meaning and Value of Music," "A Philosophy of Life," "The Next War," "The Quest of Freedom," "America, Whither Bound?" "The Next Thousand Years," etc.

Dewey Short entertains, stimulates, instructs, and inspires. HEAR HIM ONCE AND YOU WILL WANT TO HEAR HIM AGAIN.

Arrangements for dates and prices can be made by writing to—

MRS. BESS ALLMAN

GALENA, MISSOURI

---HEAR---

Dewey Short's, Ph., D. Great Sermon
in

Marvel Caves Colossal Cathedral Room

11:30 a. m. Sunday, Aug. 7th

Contribution for the
"Shepherd of the Hills Folk" READING ROOM
WEAR WARM CLOTHING

Bring well filled basket for picnic lunch at Marvel
Cave Camp, 1 p. m.

General Admission

Monday, March 26, 1928

Auditorium—St. Joseph, Missouri

Republican State Convention

ADMIT ONE







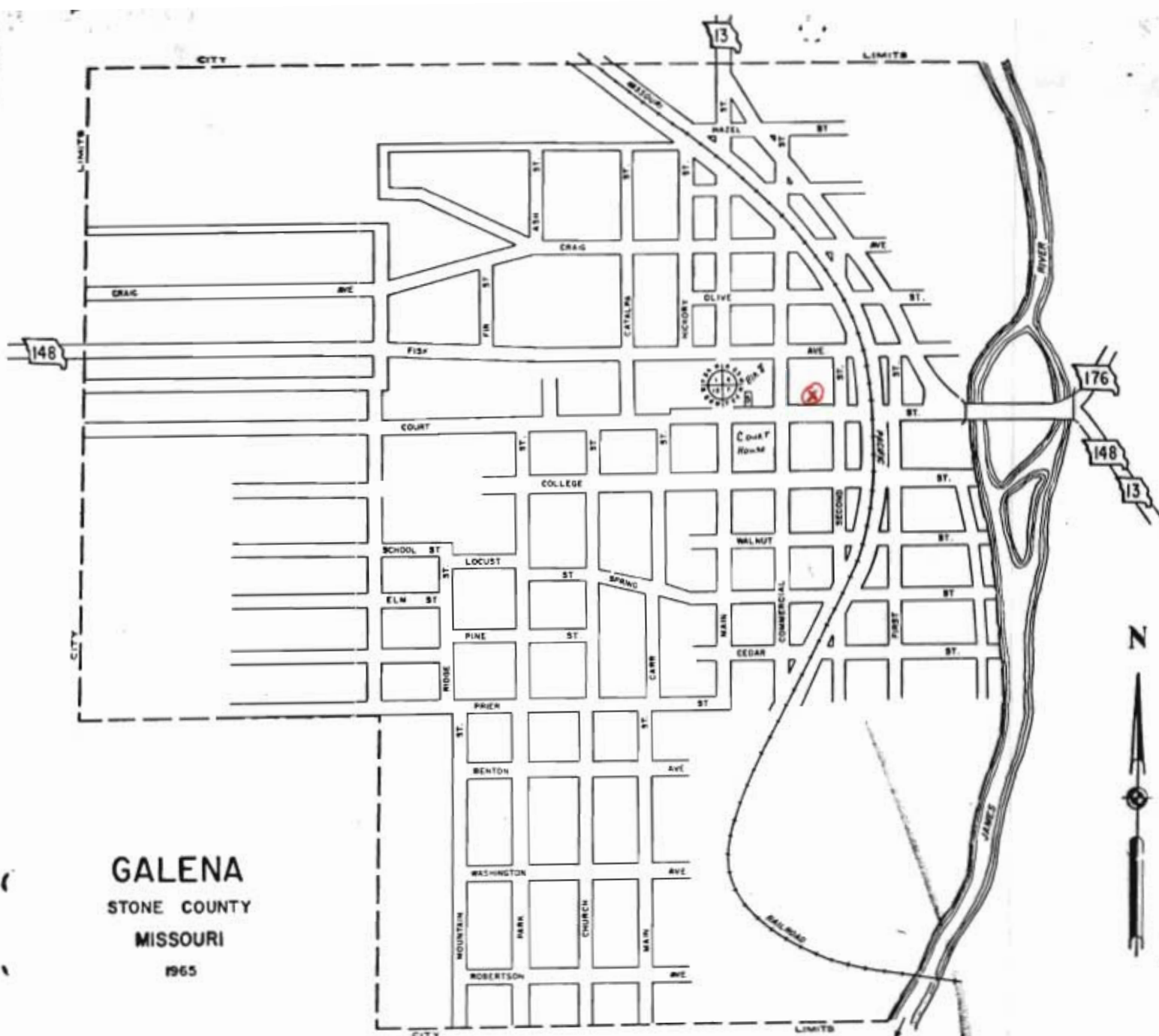


MISSOURI OFFICE OF HISTORIC PRESERVATION

ARCHITECTURAL/HISTORIC INVENTORY SURVEY FORM

SWAS008-009

1. NO. <u>100</u>		4. PRESENT LOCAL NAME(S) OR DESIGNATION(S)		1. NO. <u>100</u>
2. COUNTY <u>Stone</u>		5. OTHER NAME(S)		
3. LOCATION OF NEGATIVES <u>K & Morrow</u>		<u>Benton Hunt house</u>		2. COUNTY
6. SPECIFIC LEGAL LOCATION TOWNSHIP _____ RANGE _____ SECTION _____ IF CITY OR TOWN, STREET ADDRESS <u>E. 4th St.</u>		16. THEMATIC CATEGORY		
7. CITY OR TOWN IF RURAL, VICINITY <u>Bellevue</u>		17. DATE(S) OR PERIOD <u>c. 1946</u>		4. PRESENT LOCAL NAME(S) OR DESIGNATION(S) <u>E. 4th Street</u>
8. DESCRIPTION OF LOCATION <u>in center of the block</u>		18. STYLE OR DESIGN		
9. COORDINATES UTM LAT _____ LONG _____		19. ARCHITECT OR ENGINEER		5. OTHER NAME(S)
10. SITE () BUILDING (X) STRUCTURE () OBJECT ()		20. CONTRACTOR OR BUILDER		
11. ON NATIONAL REGISTER? YES () NO (X)		21. ORIGINAL USE, IF APPARENT <u>residential</u>		6. TOWNSHIP
12. IS IT ELIGIBLE? YES () NO (X)		22. PRESENT USE <u>residential</u>		
13. PART OF ESTAB. HIST. DISTRICT? YES () NO (X)		23. OWNERSHIP PUBLIC () PRIVATE (X)		RANGE
14. DISTRICT POTENTIAL? YES () NO (X)		24. OWNER'S NAME AND ADDRESS IF KNOWN		
15. NAME OF ESTABLISHED DISTRICT		25. OPEN TO PUBLIC? YES () NO (X)		SECTION
42. FURTHER DESCRIPTION OF IMPORTANT FEATURES <u>facade with its entry cut out of a corner, exterior shelf, the diamond window, & the boxed bay window comprise the ornamentation. The shelf is a rare exterior feature in Cracks.</u>		26. LOCAL CONTACT PERSON OR ORGANIZATION		
43. HISTORY AND SIGNIFICANCE <u>probably the best condition of a few stucco houses in area. Benton Hunt had the house built right after he came home from service in WW II.</u>		27. OTHER SURVEYS IN WHICH INCLUDED		46. PREPARED BY <u>LH</u>
44. DESCRIPTION OF ENVIRONMENT AND OUTBUILDINGS <u>yard is enclosed by chain link fence; there is a double garage on the west side.</u>		40. VISIBLE FROM PUBLIC ROAD? YES (X) NO ()		
45. SOURCES OF INFORMATION <u>on site inspection</u>		41. DISTANCE FROM AND FRONTAGE ON ROAD <u>40'</u>		47. ORGANIZATION <u>SC</u>
RETURN THIS FORM WHEN COMPLETED TO: OFFICE OF HISTORIC PRESERVATION P.O. BOX 176		46. PHOTO MUST BE PROVIDED		
		48. DATE <u>11/88</u> 49. REVISION DATE(S)		



GALENA
STONE COUNTY
MISSOURI
1965

COMPLIMENTS OF
**GALENA
ABSTRACT
CO. Inc.**

GALENA INSURANCE AGENCY

Galena, Mo.

Phone EL 7-4466



MISSOURI OFFICE OF HISTORIC PRESERVATION

ARCHITECTURAL/HISTORIC INVENTORY SURVEY FORM

SWAS008-010

1. NO. <u>29</u>		4. PRESENT LOCAL NAME(S) OR DESIGNATION(S) <u>Hunt's dairy queen</u>		1. NO. <u>29</u>
2. COUNTY <u>Stone</u>		5. OTHER NAME(S)		
3. LOCATION OF NEGATIVES <u>K. Morrow</u>				2. COUNTY
6. SPECIFIC LEGAL LOCATION TOWNSHIP _____ RANGE _____ SECTION _____ IF CITY OR TOWN, STREET ADDRESS <u>E. 4th St.</u>		16. THEMATIC CATEGORY		
7. CITY OR TOWN IF RURAL, VICINITY <u>Salina</u>		17. DATE(S) OR PERIOD <u>c 1960</u>		4. PRESENT LOCAL NAME(S) OR DESIGNATION(S) <u>E. 4th Street</u>
8. DESCRIPTION OF LOCATION <u>three feet from sidewalk</u>		18. STYLE OR DESIGN		
9. COORDINATES UTM LAT _____ LONG _____		19. ARCHITECT OR ENGINEER		5. OTHER NAME(S)
10. SITE () STRUCTURE () BUILDING (X) OBJECT ()		20. CONTRACTOR OR BUILDER		
11. ON NATIONAL REGISTER? YES () NO (X)		21. ORIGINAL USE, IF APPARENT <u>dairy queen?</u>		6. TOWNSHIP
12. IS IT ELIGIBLE? YES () NO (X)		22. PRESENT USE <u>vacant</u>		
13. PART OF ESTAB. HIST. DISTRICT? YES () NO (X)		23. OWNERSHIP PUBLIC () PRIVATE (X)		RANGE
14. DISTRICT POTENTIAL? YES () NO (X)		24. OWNER'S NAME AND ADDRESS IF KNOWN		
15. NAME OF ESTABLISHED DISTRICT		25. OPEN TO PUBLIC? YES () NO (X)		SECTION
42. FURTHER DESCRIPTION OF IMPORTANT FEATURES		26. LOCAL CONTACT PERSON OR ORGANIZATION		
43. HISTORY AND SIGNIFICANCE <u>Benton Hunt's short-order/ice-cream business of mid-20th century.</u>		27. OTHER SURVEYS IN WHICH INCLUDED		
44. DESCRIPTION OF ENVIRONMENT AND OUTBUILDINGS <u>there is a combined workshop-garage in rear which in turn has a boat storage bldg. & ham radio tower behind it.</u>		46. PREPARED BY <u>LH</u>		
45. SOURCES OF INFORMATION <u>on site inspection</u>		47. ORGANIZATION <u>SLGAC</u>		
48. DATE <u>11/88</u>		49. REVISION DATE(S)		

TURN THIS FORM WHEN COMPLETED TO: OFFICE OF HISTORIC PRESERVATION
P.O. BOX 176



GALENA
STONE COUNTY
MISSOURI
1965

COMPLIMENTS OF
**GALENA
ABSTRACT
CO. Inc.**

GALENA INSURANCE AGENCY

Galena, Mo.

Phone EL 7-4466

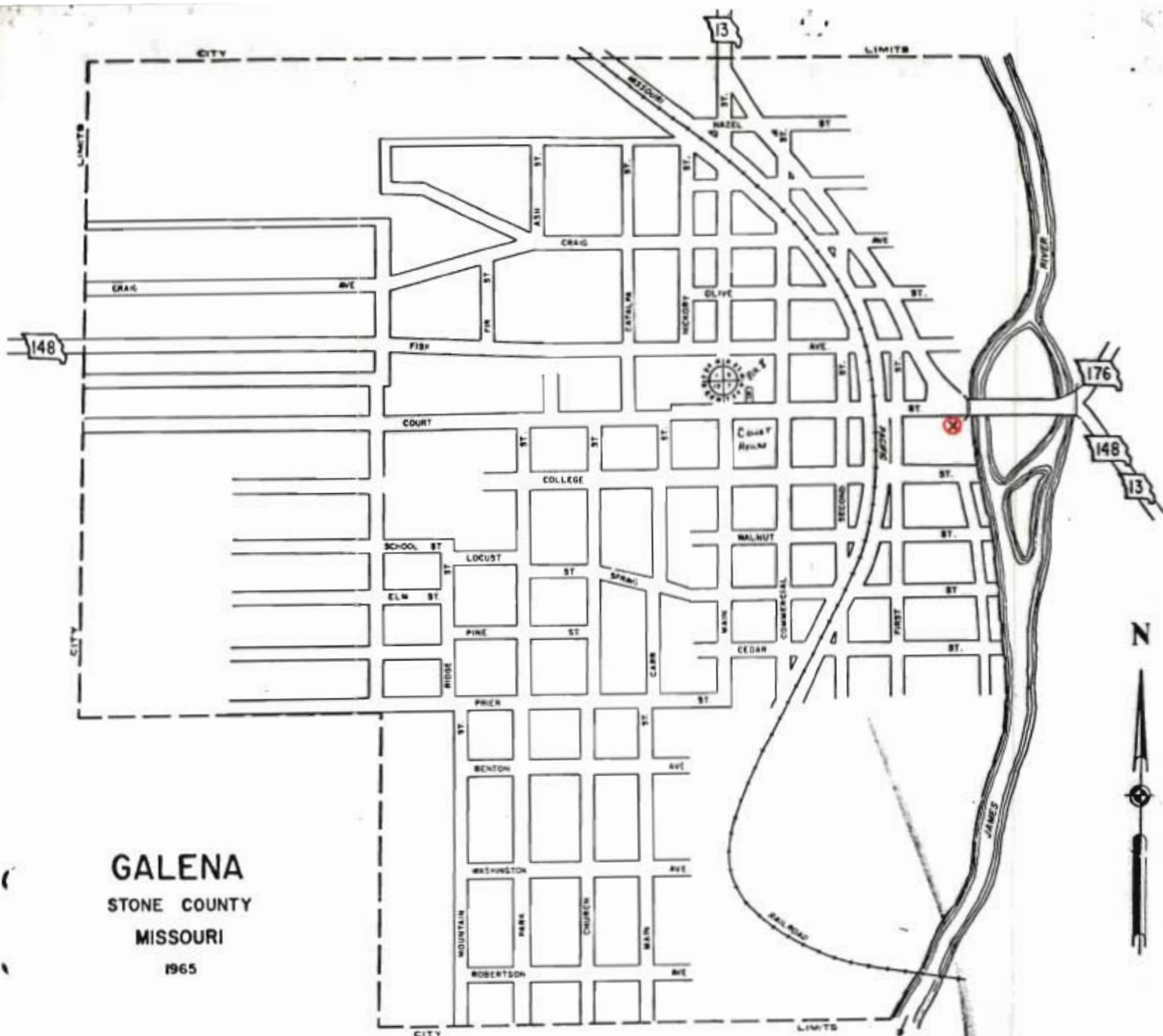


MISSOURI OFFICE OF HISTORIC PRESERVATION

ARCHITECTURAL/HISTORIC INVENTORY SURVEY FORM

SNAS008-0117

1. NO. 28		4. PRESENT LOCAL NAME(S) OR DESIGNATION(S)		1. NO. 28
2. COUNTY Stone		5. OTHER NAME(S) Eutzel's store / Mary's Cafe		
3. LOCATION OF NEGATIVES K & Morrow		16. THEMATIC CATEGORY		2. COUNTY
6. SPECIFIC LEGAL LOCATION TOWNSHIP _____ RANGE _____ SECTION _____ IF CITY OR TOWN, STREET ADDRESS E. 4th St.		17. DATE(S) OR PERIOD c. 1930		
7. CITY OR TOWN Galena IF RURAL, VICINITY		18. STYLE OR DESIGN Commercial		4. PRESENT LOCAL NAME(S) OR DESIGNATION(S) E. 4th Street
8. DESCRIPTION OF LOCATION - old highway 13		19. ARCHITECT OR ENGINEER		
9. COORDINATES UTM LAT _____ LONG _____		20. CONTRACTOR OR BUILDER		6. TOWNSHIP
10. SITE () BUILDING (X) STRUCTURE () OBJECT ()		21. ORIGINAL USE, IF APPARENT gas station / mkt		
11. ON NATIONAL REGISTER? YES () NO (X)		22. PRESENT USE vacant		RANGE
12. IS IT ELIGIBLE? YES (X) NO ()		23. OWNERSHIP PUBLIC () PRIVATE (X)		
13. PART OF ESTAB. YES () HIST. DISTRICT? NO (X)		24. OWNER'S NAME AND ADDRESS IF KNOWN		SECTION
14. DISTRICT POTENTIAL? YES (X) NO ()		25. OPEN TO PUBLIC? YES () NO (X)		
15. NAME OF ESTABLISHED DISTRICT		26. LOCAL CONTACT PERSON OR ORGANIZATION		5. OTHER NAME(S)
42. FURTHER DESCRIPTION OF IMPORTANT FEATURES - large rear addition not too long after original construction; double carport in rear		27. OTHER SURVEYS IN WHICH INCLUDED		
43. HISTORY AND SIGNIFICANCE - part of c1930 construction tied to "Y" bridge traffic. Building was a dance hall, beer joint, and later a grocery store. Bob Eutzel had the building constructed.		PHOTO MUST BE PROVIDED		6. TOWNSHIP
44. DESCRIPTION OF ENVIRONMENT AND OUTBUILDINGS - located immediately at the west end of the "Y" bridge.		46. PREPARED BY LM		
45. SOURCES OF INFORMATION on site inspection		47. ORGANIZATION SLGAC		RANGE
THIS FORM WHEN COMPLETED TO: OFFICE OF HISTORIC PRESERVATION P.O. BOX 176		48. DATE 11/88 49. REVISION DATE(S)		



GALENA
STONE COUNTY
MISSOURI
1965

COMPLIMENTS OF
**GALENA
ABSTRACT
CO. Inc.**

GALENA INSURANCE AGENCY

Galena, Mo.

Phone EL 7-4466



MISSOURI OFFICE OF HISTORIC PRESERVATION

ARCHITECTURAL/HISTORIC INVENTORY SURVEY FORM

SNAS008-012

1. NO. <u>25</u>		4. PRESENT LOCAL NAME(S) OR DESIGNATION(S) <u>Mary's Cafe</u>		1. NO. <u>25</u>
2. COUNTY <u>Stone</u>		5. OTHER NAME(S) <u>Stone County Lumber Co</u>		
3. LOCATION OF NEGATIVES <u>K & Marrow</u>				
6. SPECIFIC LEGAL LOCATION TOWNSHIP _____ RANGE _____ SECTION _____ IF CITY OR TOWN, STREET ADDRESS <u>E. 5th St.</u>		16. THEMATIC CATEGORY		2. COUNTY
7. CITY OR TOWN IF RURAL, VICINITY <u>Galena</u>		17. DATE(S) OR PERIOD <u>c 1924</u>		
8. DESCRIPTION OF LOCATION <u>faces north</u>		18. STYLE OR DESIGN		
9. COORDINATES UTM LAT _____ LONG _____		19. ARCHITECT OR ENGINEER		4. PRESENT LOCAL NAME(S) OR DESIGNATION(S) <u>E. 5th Street</u>
10. SITE () STRUCTURE () BUILDING (X) OBJECT ()		20. CONTRACTOR OR BUILDER		
11. ON NATIONAL REGISTER? YES () NO (X)		21. ORIGINAL USE, IF APPARENT		
12. IS IT ELIGIBLE? YES () NO (X)		22. PRESENT USE		5. OTHER NAME(S)
13. PART OF ESTAB. YES () NO (X)		23. OWNERSHIP PUBLIC () PRIVATE ()		
14. DISTRICT YES () POTENTIAL? NO (X)		24. OWNER'S NAME AND ADDRESS IF KNOWN <u>Mary Lassiter Galena, MO</u>		
15. NAME OF ESTABLISHED DISTRICT		25. OPEN TO PUBLIC? YES () NO (X)		6. TOWNSHIP
42. FURTHER DESCRIPTION OF IMPORTANT FEATURES <u>- building is front end of a block-long extension of former lumber business. The very front of the restaurant is a 1920's extension of the lumber yard facility.</u>		26. LOCAL CONTACT PERSON OR ORGANIZATION		
43. HISTORY AND SIGNIFICANCE <u>Mary Lassiter is a descendant of Alexander Galloway, the namesake of Galloway, MO, in Greene County. Lumber company founded in 1924 by H.T. Warren.</u>		27. OTHER SURVEYS IN WHICH INCLUDED		
44. DESCRIPTION OF ENVIRONMENT AND OUTBUILDINGS <u>- building parallels RR track</u>		40. VISIBLE FROM PUBLIC ROAD? YES (X) NO ()		RANGE
45. SOURCES OF INFORMATION <u>on-site inspection</u>		41. DISTANCE FROM AND FRONTAGE ON ROAD <u>20'</u>		
46. PREPARED BY <u>LM</u>		47. ORGANIZATION <u>SLGAC</u>		
48. DATE <u>11/88</u>		49. REVISION DATE(S)		SECTION

RETURN THIS FORM WHEN COMPLETED TO: OFFICE OF HISTORIC PRESERVATION
P.O. BOX 176




GALENA
STONE COUNTY
MISSOURI
1965

COMPLIMENTS OF
**GALENA
ABSTRACT
CO. Inc.**

GALENA INSURANCE AGENCY

Galena, Mo.

Phone EL 7-4466





STONE COUNTRY
Mary's Cafe
357-6311
PEPSI

MISSOURI OFFICE OF HISTORIC PRESERVATION

ARCHITECTURAL/HISTORIC INVENTORY SURVEY FORM

SNAS008-013

1. NO. 26		4. PRESENT LOCAL NAME(S) OR DESIGNATION(S) <i>Warren Lumber Company</i>		1. NO. 26	
2. COUNTY <i>Stone</i>		5. OTHER NAME(S) <i>Stone County Lumber Yard</i>			2. COUNTY
3. LOCATION OF NEGATIVES <i>K & Morrow</i>					
6. SPECIFIC LEGAL LOCATION TOWNSHIP _____ RANGE _____ SECTION _____ IF CITY OR TOWN, STREET ADDRESS <i>E. 5th St.</i>		16. THEMATIC CATEGORY		4. PRESENT LOCAL NAME(S) OR DESIGNATION(S) <i>E. 5th, Street</i>	
7. CITY OR TOWN IF RURAL, VICINITY <i>Salina</i>		17. DATE(S) OR PERIOD <i>C. 1924</i>			
8. DESCRIPTION OF LOCATION <i>parallels RR track</i>		18. STYLE OR DESIGN			
9. COORDINATES UTM LAT _____ LONG _____		19. ARCHITECT OR ENGINEER		5. OTHER NAME(S)	
10. SITE () STRUCTURE () BUILDING () OBJECT ()		20. CONTRACTOR OR BUILDER			
11. ON NATIONAL REGISTER? YES () NO (X)		21. ORIGINAL USE, IF APPARENT <i>Lumber Shed</i>			
12. IS IT ELIGIBLE? YES () NO (X)		22. PRESENT USE <i>Vacant</i>		6. TOWNSHIP	
13. PART OF ESTAB. HIST. DISTRICT? YES () NO (X)		23. OWNERSHIP PUBLIC () PRIVATE (X)			
14. DISTRICT POTENTIAL? YES () NO (X)		24. OWNER'S NAME AND ADDRESS IF KNOWN			
15. NAME OF ESTABLISHED DISTRICT		25. OPEN TO PUBLIC? YES () NO (X)		7. RANGE	
42. FURTHER DESCRIPTION OF IMPORTANT FEATURES <i>- the lumber shed is tied to the old retail building & has a south extension that makes the entire structure span an entire block</i>		26. LOCAL CONTACT PERSON OR ORGANIZATION			
43. HISTORY AND SIGNIFICANCE <i>- part of historic commercial-industrial corridor along RR tracks that is now vacant. - building in distance is wood products shop of H.I. Warren. The building used to house a creamery.</i>		27. OTHER SURVEYS IN WHICH INCLUDED			
44. DESCRIPTION OF ENVIRONMENT AND OUTBUILDINGS <i>lumber shed paralleled RR tracks; the "house" south (in picture) is a small wood products business</i>		28. NO. OF STORIES <i>1</i>		8. SECTION	
45. SOURCES OF INFORMATION <i>on site inspection</i>		29. BASEMENT? YES () NO (X)			
		30. FOUNDATION MATERIAL <i>concrete pier</i>			
		31. WALL CONSTRUCTION <i>frame</i>		9. PRESENT LOCAL NAME(S) OR DESIGNATION(S) <i>E. 5th, Street</i>	
		32. ROOF TYPE AND MATERIAL <i>gable/metal</i>			
		33. NO. OF BAYS FRONT SIDE			
		34. WALL TREATMENT		10. PRESENT LOCAL NAME(S) OR DESIGNATION(S) <i>E. 5th, Street</i>	
		35. PLAN SHAPE <i>rect</i>			
		36. CHANGES (EXPLAIN IN NO. 42) ADDITION () ALTERED () MOVED ()			
		37. CONDITION INTERIOR <i>fair</i> EXTERIOR <i>fair</i>		11. PRESENT LOCAL NAME(S) OR DESIGNATION(S) <i>E. 5th, Street</i>	
		38. PRESERVATION UNDERWAY? YES () NO (X)			
		39. ENDANGERED? BY WHAT? <i>neglect</i> YES (X) NO ()			
		40. VISIBLE FROM PUBLIC ROAD? YES (X) NO ()		12. PRESENT LOCAL NAME(S) OR DESIGNATION(S) <i>E. 5th, Street</i>	
		41. DISTANCE FROM AND FRONTAGE ON ROAD <i>100'</i>			
		PHOTO MUST BE PROVIDED			

THIS FORM WHEN COMPLETED TO: OFFICE OF HISTORIC PRESERVATION
P.O. BOX 176

46. PREPARED BY *LM*
47. ORGANIZATION *SLGAC*
48. DATE *11/88* 49. REVISION DATE(S)



GALENA
STONE COUNTY
MISSOURI
1965

COMPLIMENTS OF
**GALENA
ABSTRACT
CO. Inc.**

GALENA INSURANCE AGENCY

Galena, Mo.

Phone EL 7-4466



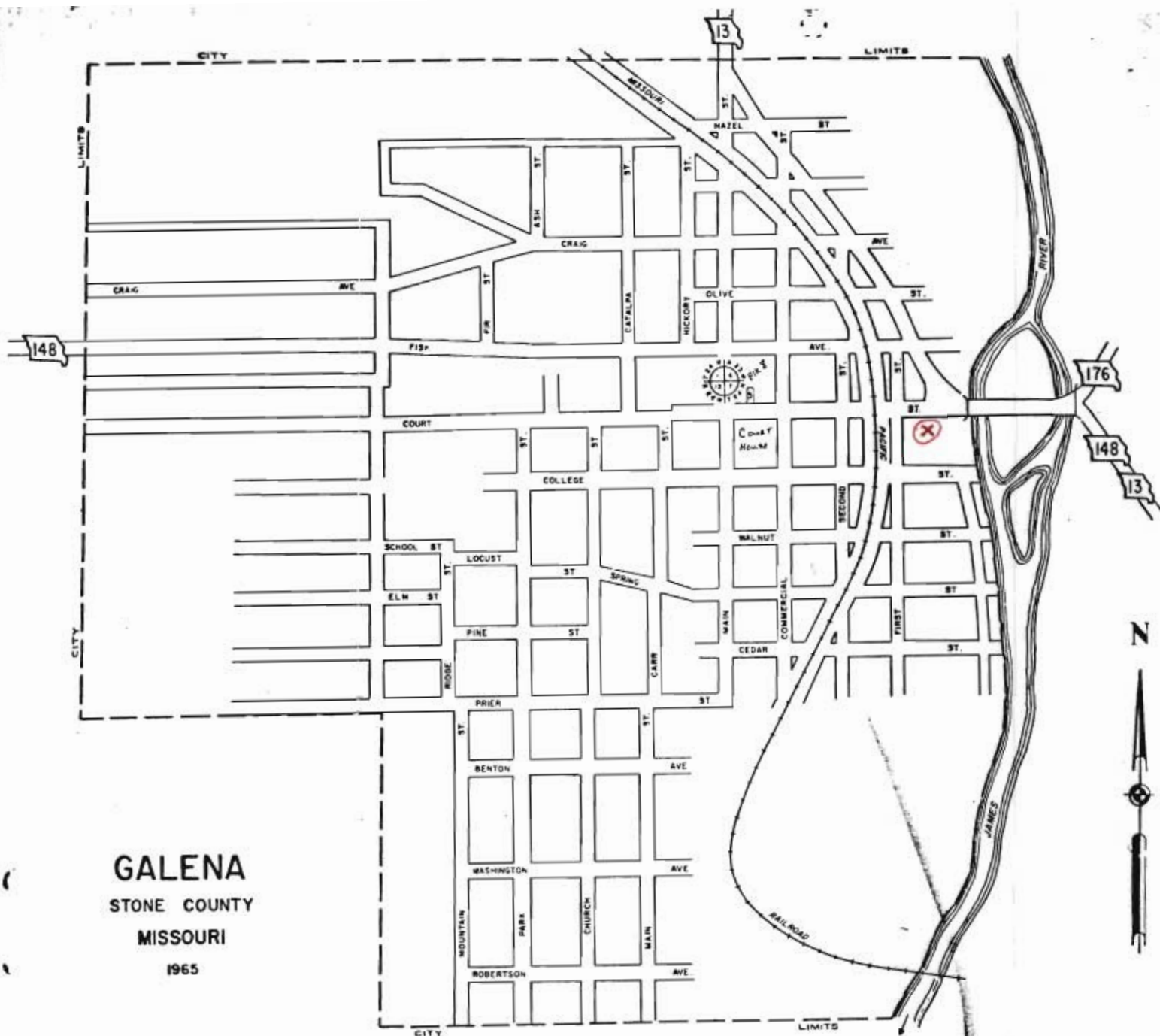


MISSOURI OFFICE OF HISTORIC PRESERVATION

ARCHITECTURAL/HISTORIC INVENTORY SURVEY FORM

SNAS008-014

1. NO. <u>86</u>		4. PRESENT LOCAL NAME(S) OR DESIGNATION(S) <u>Mary Lassiter house</u>		1. NO. <u>86</u>
2. COUNTY <u>Hone</u>		5. OTHER NAME(S) <u>Bob Eutsler house</u>		
3. LOCATION OF NEGATIVES <u>K + Morrow</u>				2. COUNTY
6. SPECIFIC LEGAL LOCATION TOWNSHIP _____ RANGE _____ SECTION _____ IF CITY OR TOWN, STREET ADDRESS <u>E. 5th St.</u>		16. THEMATIC CATEGORY		
7. CITY OR TOWN <u>Galena</u> IF RURAL, VICINITY		17. DATE(S) OR PERIOD <u>c 1930</u>		4. PRESENT LOCAL NAME(S) OR DESIGNATION(S) <u>E. 5th Street</u>
8. DESCRIPTION OF LOCATION <u>- 1st house east of the RR track</u>		18. STYLE OR DESIGN <u>Bungalowoid</u>		
9. COORDINATES UTM LAT _____ LONG _____		19. ARCHITECT OR ENGINEER		5. OTHER NAME(S)
10. SITE () STRUCTURE () BUILDING (X) OBJECT ()		20. CONTRACTOR OR BUILDER <u>an Abbeville man</u>		
11. ON NATIONAL REGISTER? YES () NO (X)		21. ORIGINAL USE, IF APPARENT <u>residence</u>		6. TOWNSHIP
12. IS IT ELIGIBLE? YES (X) NO ()		22. PRESENT USE <u>residence</u>		
13. PART OF ESTAB. HIST. DISTRICT? YES () NO (X)		23. OWNERSHIP PUBLIC () PRIVATE (X)		RANGE
14. DISTRICT POTENTIAL? YES (X) NO ()		24. OWNER'S NAME AND ADDRESS IF KNOWN <u>Mary Lassiter Galena, MO</u>		
15. NAME OF ESTABLISHED DISTRICT		25. OPEN TO PUBLIC? YES () NO (X)		SECTION
42. FURTHER DESCRIPTION OF IMPORTANT FEATURES <u>- most original 3x1 bungalow window panes remain</u> <u>- note wide foundation for support of rock & masonry walls</u>		26. LOCAL CONTACT PERSON OR ORGANIZATION		
43. HISTORY AND SIGNIFICANCE <u>- in the genre of regionally significant WWI - WWII vernacular masonry buildings in the region. Bob Eutsler had it built and lived here while managing his adjacent fisherman's camp.</u> <u>- Mrs. Lassiter manages nearby cafe.</u>		27. OTHER SURVEYS IN WHICH INCLUDED		
44. DESCRIPTION OF ENVIRONMENT AND OUTBUILDINGS <u>- located exactly on highway curve to be seen from both oncoming directions of traffic.</u>		28. NO. OF STORIES <u>1</u>		
45. SOURCES OF INFORMATION <u>on site inspection</u>		29. BASEMENT? YES () NO (X)		
TURN THIS FORM WHEN COMPLETED TO: OFFICE OF HISTORIC PRESERVATION P.O. BOX 176		30. FOUNDATION MATERIAL <u>concrete</u>		
		31. WALL CONSTRUCTION <u>sandstone</u>		
		32. ROOF TYPE AND MATERIAL <u>gable asphalt</u>		
		33. NO. OF BAYS FRONT SIDE		
		34. WALL TREATMENT		
		35. PLAN SHAPE <u>rect.</u>		
		36. CHANGES (EXPLAIN IN NO. 42) ADDITION () ALTERED () MOVED ()		
		37. CONDITION INTERIOR _____ EXTERIOR <u>fair</u>		
		38. PRESERVATION UNDERWAY? YES () NO (X)		
		39. ENDANGERED? BY WHAT? YES () NO (X)		
		40. VISIBLE FROM PUBLIC ROAD? YES (X) NO ()		
		41. DISTANCE FROM AND FRONTAGE ON ROAD <u>40'</u>		
		PHOTO MUST BE PROVIDED		



COMPLIMENTS OF
GALENA
ABSTRACT
CO. Inc.

GALENA INSURANCE AGENCY

Galena, Mo.

Phone EL 7-4466



MISSOURI OFFICE OF HISTORIC PRESERVATION

ARCHITECTURAL/HISTORIC INVENTORY SURVEY FORM

SWAS008-015

1. NO. <u>110</u>		4. PRESENT LOCAL NAME(S) OR DESIGNATION(S) <u>Galena Christian Church</u>		1. NO. <u>110</u>
2. COUNTY <u>Stone</u>		5. OTHER NAME(S)		
3. LOCATION OF NEGATIVES <u>Galena & Morrow</u>				2. COUNTY
6. SPECIFIC LEGAL LOCATION TOWNSHIP <u>24W</u> SECTION <u>12</u> IF CITY OR TOWN, STREET ADDRESS <u>111. 5th St</u>		16. THEMATIC CATEGORY		
7. CITY OR TOWN IF RURAL, VICINITY <u>Galena</u>		17. DATE(S) OR PERIOD <u>c 1900</u>		4. PRESENT LOCAL NAME(S) OR DESIGNATION(S) <u>111 5th Street</u>
8. DESCRIPTION OF LOCATION <u>face north</u>		18. STYLE OR DESIGN <u>Vernacular</u> 72		
9. COORDINATES UTM LAT LONG		19. ARCHITECT OR ENGINEER		5. OTHER NAME(S)
10. SITE () STRUCTURE () BUILDING (X) OBJECT ()		20. CONTRACTOR OR BUILDER <u>20</u>		
11. ON NATIONAL REGISTER? YES () NO (X)		21. ORIGINAL USE, IF APPARENT <u>religious</u> OGA		6. TOWNSHIP
12. IS IT ELIGIBLE? YES () NO (X)		22. PRESENT USE <u>religious</u> pnd CB		
13. PART OF ESTAB. HIST. DISTRICT? YES () NO (X)		23. OWNERSHIP PUBLIC () PRIVATE (X)		RANGE
14. DISTRICT POTENTIAL? YES () NO (X)		24. OWNER'S NAME AND ADDRESS IF KNOWN		
15. NAME OF ESTABLISHED DISTRICT		25. OPEN TO PUBLIC? YES () NO (X)		SECTION
		26. LOCAL CONTACT PERSON OR ORGANIZATION		
42. FURTHER DESCRIPTION OF IMPORTANT FEATURES <u>- bell tower in unusually good condition</u> <u>- front addition has concrete block foundation</u>		27. OTHER SURVEYS IN WHICH INCLUDED		
43. HISTORY AND SIGNIFICANCE		30. FOUNDATION MATERIAL <u>stone</u> 40		
		31. WALL CONSTRUCTION <u>frame</u> WH		
		32. ROOF TYPE AND MATERIAL <u>gable/asphalt</u> 60'		
		33. NO. OF BAYS/FRONT SIDE <u>cu</u>		
		34. WALL TREATMENT <u>21</u> <u>weatherboard</u>		
		35. PLAN SHAPE <u>rect</u>		
		36. CHANGES (EXPLAIN IN NO. 42) ADDITION (X) ALTERED () MOVED ()		
		37. CONDITION INTERIOR EXTERIOR <u>good</u>		
		38. PRESERVATION UNDERWAY? YES () NO (X)		
		39. ENDANGERED? BY WHAT? YES () NO (X)		
		40. VISIBLE FROM PUBLIC ROAD? YES (X) NO ()		
		41. DISTANCE FROM AND FRONTAGE ON ROAD <u>60'</u>		
		PHOTO MUST BE PROVIDED		
44. DESCRIPTION OF ENVIRONMENT AND OUTBUILDINGS <u>sited on a slope that falls eastward</u>		45. SOURCES OF INFORMATION <u>on site inspection</u>		
		46. PREPARED BY <u>LH</u>		
		47. ORGANIZATION <u>SLCHV</u>		
RETURN THIS FORM WHEN COMPLETED TO: OFFICE OF HISTORIC PRESERVATION P.O. BOX 176		48. DATE <u>12/88</u> 49. REVISION DATE(S)		





MISSOURI OFFICE OF HISTORIC PRESERVATION

ARCHITECTURAL/HISTORIC INVENTORY SURVEY FORM

SNAS008-016

1. NO. <u>70</u>		4. PRESENT LOCAL NAME(S) OR DESIGNATION(S)		1. NO. <u>70</u>
2. COUNTY <u>Stone</u>		5. OTHER NAME(S)		
3. LOCATION OF NEGATIVES <u>Kalen * Morrow</u>		<u>Frank Fox house</u>		
6. SPECIFIC LEGAL LOCATION TOWNSHIP _____ RANGE _____ SECTION _____ IF CITY OR TOWN, STREET ADDRESS <u>W. 5th St.</u>		16. THEMATIC CATEGORY		2. COUNTY
7. CITY OR TOWN <u>Galena</u> IF RURAL, VICINITY		17. DATE(S) OR PERIOD <u>c. 1890s</u>		
8. DESCRIPTION OF LOCATION <u>faces south</u>		18. STYLE OR DESIGN <u>Victorian cottage</u>		
		19. ARCHITECT OR ENGINEER		
		20. CONTRACTOR OR BUILDER		
		21. ORIGINAL USE, IF APPARENT <u>residence</u>		
		22. PRESENT USE <u>residence</u>		
		23. OWNERSHIP PUBLIC () PRIVATE (X)		
		24. OWNER'S NAME AND ADDRESS IF KNOWN		
		25. OPEN TO PUBLIC? YES () NO (X)		
9. COORDINATES UTM LAT _____ LONG _____		26. LOCAL CONTACT PERSON OR ORGANIZATION		4. PRESENT LOCAL NAME(S) OR DESIGNATION(S) <u>W. 5th Street</u>
10. SITE () BUILDING (X) STRUCTURE () OBJECT ()		27. OTHER SURVEYS IN WHICH INCLUDED		
11. ON NATIONAL REGISTER? YES () NO (X)		28. NO. OF STORIES <u>2</u>		
12. IS IT ELIGIBLE? YES () NO (X)		29. BASEMENT? YES () NO ()		
13. PART OF ESTAB. HIST. DISTRICT? YES () NO (X)		30. FOUNDATION MATERIAL <u>stone</u>		
14. DISTRICT POTENTIAL? YES () NO (X)		31. WALL CONSTRUCTION <u>frame</u>		
15. NAME OF ESTABLISHED DISTRICT		32. ROOF TYPE AND MATERIAL <u>gabled asphalt</u>		
		33. NO. OF BAYS FRONT SIDE		
		34. WALL TREATMENT		
		35. PLAN SHAPE <u>irreg.</u>		
42. FURTHER DESCRIPTION OF IMPORTANT FEATURES <u>near addition</u>		36. CHANGES (EXPLAIN IN NO. 42) ADDITION (X) ALTERED () MOVED ()		5. OTHER NAME(S)
		37. CONDITION INTERIOR _____ EXTERIOR <u>fair</u>		
		38. PRESERVATION UNDERWAY? YES () NO (X)		
		39. ENDANGERED? BY WHAT? YES () NO (X)		
		40. VISIBLE FROM PUBLIC ROAD? YES (X) NO ()		
		41. DISTANCE FROM AND FRONTAGE ON ROAD <u>40'</u>		
		PHOTO MUST BE PROVIDED		
43. HISTORY AND SIGNIFICANCE <u>Photographer Frank and Leona Fox lived here and raised one son David. David married Joyce Williams and they live in Arizona. Joyce's sister Janet Hoffman is in Crane. House is now a rental to Jim and Pat Webb.</u>		46. PREPARED BY <u>L.M.</u>		6. TOWNSHIP
44. DESCRIPTION OF ENVIRONMENT AND OUTBUILDINGS <u>corner lot; vacant lot to west large storage shed to north & small dependency</u>		47. ORGANIZATION <u>SLGAL</u>		
45. SOURCES OF INFORMATION <u>on site inspection</u>		48. DATE <u>11/88</u>		
RETURN THIS FORM WHEN COMPLETED TO: OFFICE OF HISTORIC PRESERVATION P.O. BOX 176				49. REVISION DATE(S)

SECTION



GALENA
STONE COUNTY
MISSOURI
1965

COMPLIMENTS OF
**GALENA
ABSTRACT
CO. Inc.**

GALENA INSURANCE AGENCY

Galena, Mo.

Phone EL 7-4466



MISSOURI OFFICE OF HISTORIC PRESERVATION

ARCHITECTURAL/HISTORIC INVENTORY SURVEY FORM

SNAS008-017

1. NO. <u>111</u>		4. PRESENT LOCAL NAME(S) OR DESIGNATION(S) <u>First Baptist Church</u>		1. NO. <u>111</u>
2. COUNTY <u>Holmes</u>		5. OTHER NAME(S)		
3. LOCATION OF NEGATIVES <u>K & Morrow</u>				4. PRESENT LOCAL NAME(S) OR DESIGNATION(S) <u>E. 5th St.</u>
6. SPECIFIC LEGAL LOCATION TOWNSHIP _____ RANGE _____ SECTION _____ IF CITY OR TOWN, STREET ADDRESS <u>E. 5th St.</u>		16. THEMATIC CATEGORY		
7. CITY OR TOWN <u>Galena</u> IF RURAL, VICINITY		17. DATE(S) OR PERIOD <u>c 1950</u>		29. BASEMENT? YES () NO ()
8. DESCRIPTION OF LOCATION <u>- at southwest corner of Galena square</u>		18. STYLE OR DESIGN		
9. COORDINATES UTM LAT _____ LONG _____		19. ARCHITECT OR ENGINEER		31. WALL CONSTRUCTION <u>frame / stucco</u>
10. SITE () BUILDING (X) STRUCTURE () OBJECT ()		20. CONTRACTOR OR BUILDER		
11. ON NATIONAL REGISTER? YES () NO (X)		21. ORIGINAL USE, IF APPARENT <u>church OGA</u>		33. NO. OF BAYS FRONT _____ SIDE _____
12. IS IT ELIGIBLE? YES () NO (X)		22. PRESENT USE <u>church</u>		
13. PART OF ESTAB. YES () NO (X)		23. OWNERSHIP PUBLIC () PRIVATE (X)		35. PLAN SHAPE
14. DISTRICT YES () NO (X)		24. OWNER'S NAME AND ADDRESS IF KNOWN		
15. NAME OF ESTABLISHED DISTRICT		25. OPEN TO PUBLIC? YES (X) NO ()		37. CONDITION INTERIOR _____ EXTERIOR <u>good</u>
42. FURTHER DESCRIPTION OF IMPORTANT FEATURES <u>- propane tank in rear to the south & basement entry is off. Main Street (east side). - new shingles on roof installed in fall 1988</u>		26. LOCAL CONTACT PERSON OR ORGANIZATION		
43. HISTORY AND SIGNIFICANCE <u>- representative example of ultra-conservative religious structure found throughout the Ozarks. - vacant lot to the south</u>		27. OTHER SURVEYS IN WHICH INCLUDED		39. ENDANGERED? BY WHAT? YES () NO (X)
DESCRIPTION OF ENVIRONMENT AND OUTBUILDINGS <u>- lot slopes south so basement construction easily accommodated site - main entry is slightly above street level.</u>		46. PREPARED BY <u>LM</u>		
3. OF INFORMATION <u>on site inspection</u>		47. ORGANIZATION <u>SLGAC</u>		41. DISTANCE FROM AND FRONTAGE ON ROAD <u>10'</u>
RETURN THIS FORM WHEN COMPLETED TO: OFFICE OF HISTORIC PRESERVATION P.O. BOX 176		48. DATE <u>11/88</u> 49. REVISION DATE(S)		
				6. TOWNSHIP
				SECTION



FIRST BAPTIST CHURCH

Sunday School 9:30
Morning Service 10:30
Evening Service 7:30
Baptism by Invitation
Funeral Services

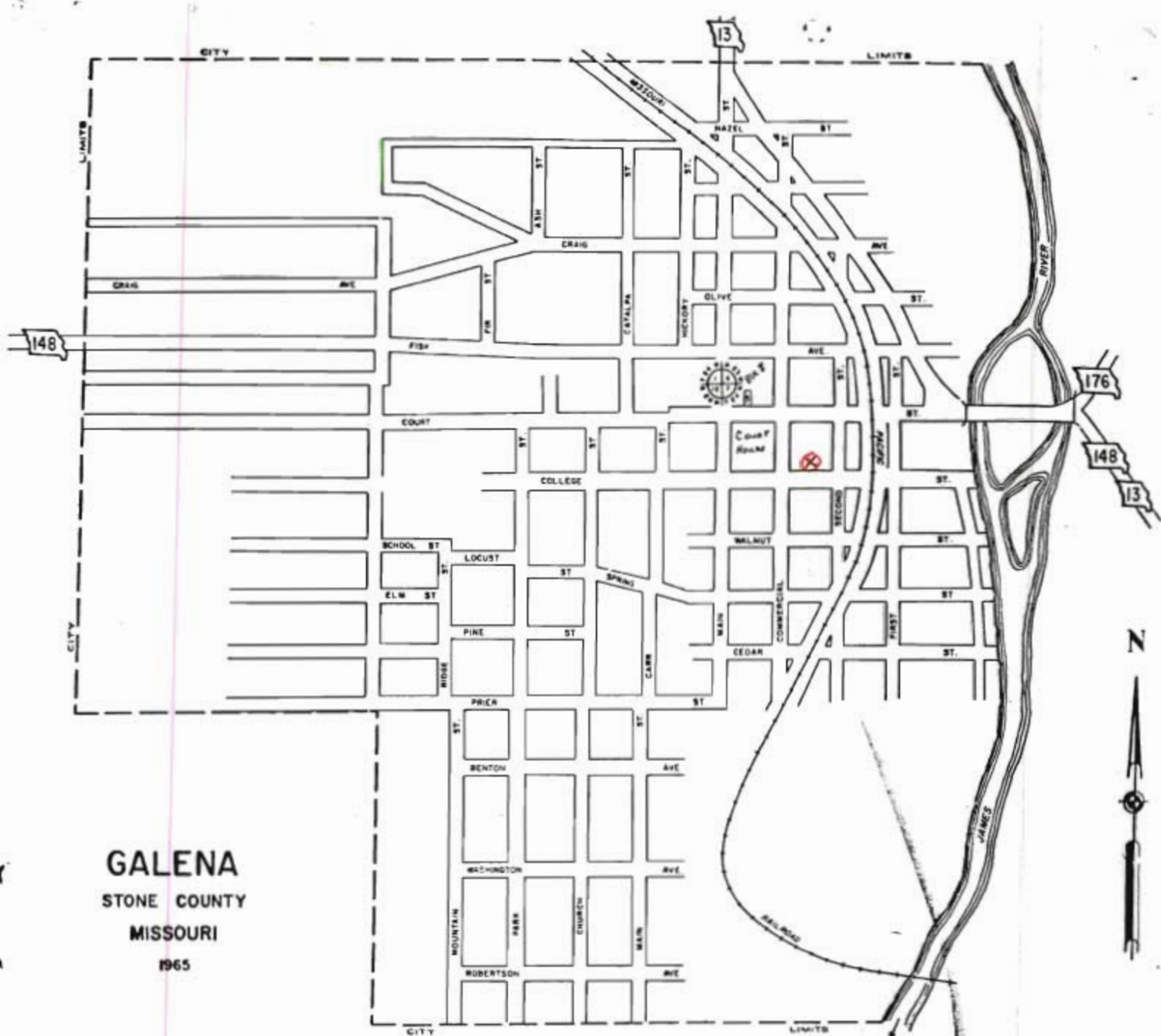


MISSOURI OFFICE OF HISTORIC PRESERVATION

ARCHITECTURAL/HISTORIC INVENTORY SURVEY FORM

SNAS009-018

1. NO. <u>77</u>		4. PRESENT LOCAL NAME(S) OR DESIGNATION(S)		1. NO. <u>77</u>
2. COUNTY <u>Stone</u>		5. OTHER NAME(S)		
3. LOCATION OF NEGATIVES <u>Kalen & Morrow</u>		<u>Joan Pope house</u>		
6. SPECIFIC LEGAL LOCATION TOWNSHIP _____ RANGE _____ SECTION _____ IF CITY OR TOWN, STREET ADDRESS <u>E. 5th St.</u>		16. THEMATIC CATEGORY		2. COUNTY
7. CITY OR TOWN IF RURAL, VICINITY <u>Dalema</u>		17. DATE(S) OR PERIOD <u>c1890</u>		
8. DESCRIPTION OF LOCATION		18. STYLE OR DESIGN <u>Victorian cottage</u>		
9. COORDINATES UTM LAT _____ LONG _____		19. ARCHITECT OR ENGINEER		4. PRESENT LOCAL NAME(S) OR DESIGNATION(S) <u>E. 5th St.</u>
10. SITE () STRUCTURE () BUILDING () OBJECT ()		20. CONTRACTOR OR BUILDER		
11. ON NATIONAL REGISTER? YES () NO (X)		21. ORIGINAL USE, IF APPARENT <u>residence</u>		
12. IS IT ELIGIBLE? YES () NO (X)		22. PRESENT USE <u>residence</u>		5. OTHER NAME(S)
13. PART OF ESTAB. HIST. DISTRICT? YES () NO (X)		23. OWNERSHIP PUBLIC () PRIVATE (X)		
14. DISTRICT POTENTIAL? YES () NO (X)		24. OWNER'S NAME AND ADDRESS IF KNOWN		
15. NAME OF ESTABLISHED DISTRICT		25. OPEN TO PUBLIC? YES () NO (X)		6. TOWNSHIP
42. FURTHER DESCRIPTION OF IMPORTANT FEATURES <u>near addition</u>		26. LOCAL CONTACT PERSON OR ORGANIZATION		
43. HISTORY AND SIGNIFICANCE <u>- Troy Coones owned the house pre WW II.</u> <u>- Hedricks lived here following Coones</u> <u>- house has been a rental for some time,</u>		27. OTHER SURVEYS IN WHICH INCLUDED		
44. DESCRIPTION OF ENVIRONMENT AND OUTBUILDINGS <u>- site very high above the street & behind one-half block long stone retaining wall; large yard to north & east</u>		28. NO. OF STORIES <u>2</u>		RANGE
45. SOURCES OF INFORMATION <u>on site inspection</u>		29. BASEMENT? YES (X) NO ()		
46. PREPARED BY <u>LM</u>		30. FOUNDATION MATERIAL <u>stone</u>		
47. ORGANIZATION <u>SC</u>		31. WALL CONSTRUCTION <u>frame / stucco</u>		SECTION
48. DATE <u>12/88</u>		32. ROOF TYPE AND MATERIAL <u>cable / asphalt</u>		
49. REVISION DATE(S)		33. NO. OF BAYS FRONT SIDE		
RETURN THIS FORM WHEN COMPLETED TO: OFFICE OF HISTORIC PRESERVATION P.O. BOX 176		34. WALL TREATMENT <u>stucco</u>		
		35. PLAN SHAPE <u>irreg.</u>		
		36. CHANGES (EXPLAIN IN NO. 42) ADDITION (X) ALTERED () MOVED ()		
		37. CONDITION INTERIOR EXTERIOR <u>good</u>		
		38. PRESERVATION UNDERWAY? YES () NO (X)		
		39. ENDANGERED? BY WHAT? YES () NO (X)		
		40. VISIBLE FROM PUBLIC ROAD? YES (X) NO ()		
		41. DISTANCE FROM AND FRONTAGE ON ROAD <u>40'</u>		
		PHOTO MUST BE PROVIDED		



GALENA
STONE COUNTY
MISSOURI
1965

COMPLIMENTS OF
**GALENA
ABSTRACT
CO. Inc.**

GALENA INSURANCE AGENCY

Galena, Mo.

Phone EL 7-4466



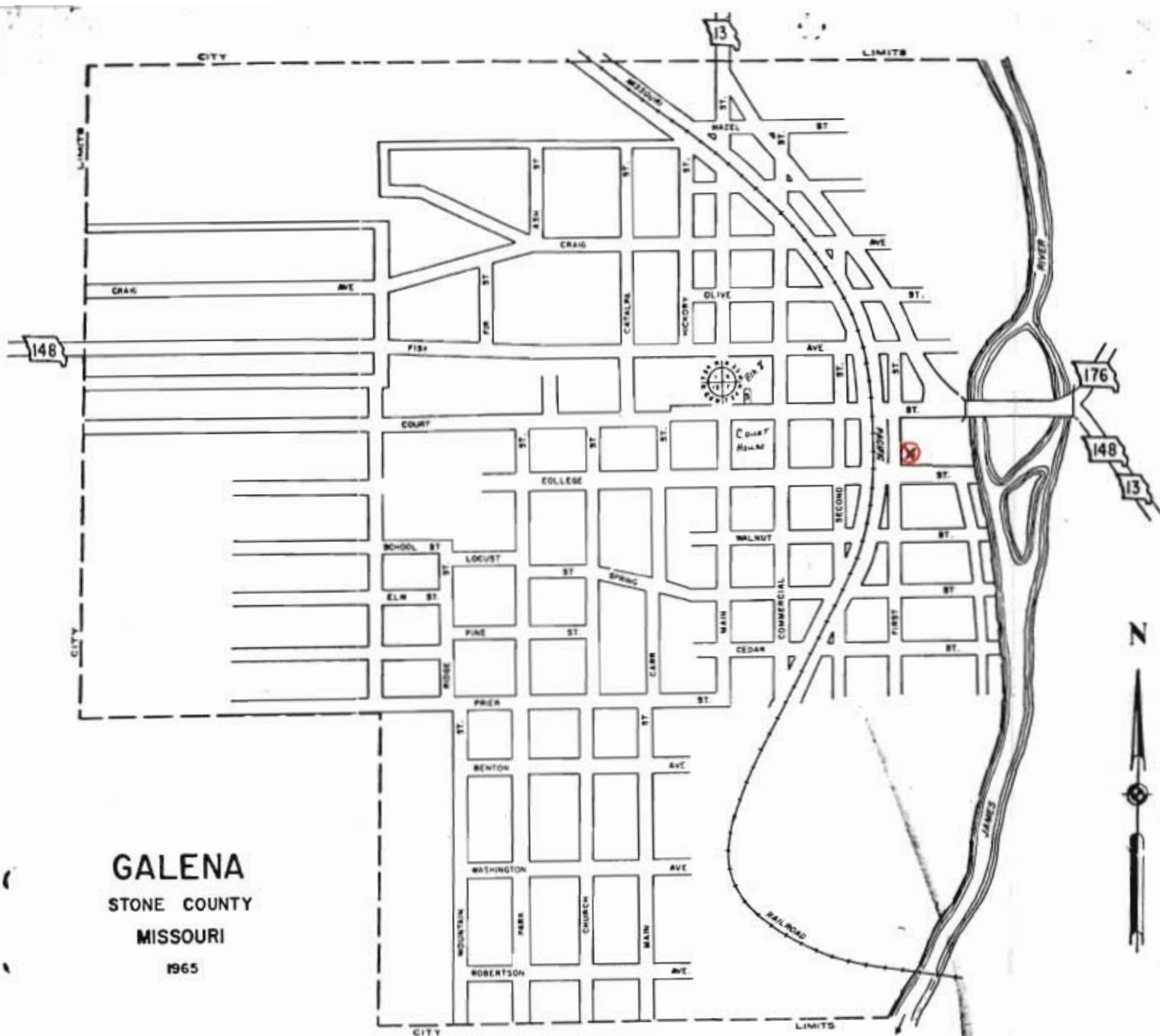


MISSOURI OFFICE OF HISTORIC PRESERVATION

ARCHITECTURAL/HISTORIC INVENTORY SURVEY FORM

SNAS008-019

1. NO. <u>75</u>		4. PRESENT LOCAL NAME(S) OR DESIGNATION(S)		1. NO. <u>75</u>	2. COUNTY
2. COUNTY <u>Stone</u>		5. OTHER NAME(S) <u>Eutsher house</u>			
3. LOCATION OF NEGATIVES <u>K + Morrow</u>		6. SPECIFIC LEGAL LOCATION TOWNSHIP _____ RANGE _____ SECTION _____ IF CITY OR TOWN, STREET ADDRESS <u>E. 5th St.</u>		4. PRESENT LOCAL NAME(S) OR DESIGNATION(S) <u>E. 5th St.</u>	3. COUNTY
7. CITY OR TOWN <u>Salina</u> IF RURAL, VICINITY		16. THEMATIC CATEGORY			
8. DESCRIPTION OF LOCATION <u>- on corner lot east of RR tracks</u>		17. DATE(S) OR PERIOD <u>c 1910</u>		28. NO. OF STORIES <u>1 1/2</u>	
9. COORDINATES UTM LAT _____ LONG _____		18. STYLE OR DESIGN		29. BASEMENT? YES () NO ()	
10. SITE () STRUCTURE () BUILDING (x) OBJECT ()		19. ARCHITECT OR ENGINEER		30. FOUNDATION MATERIAL	
11. ON NATIONAL REGISTER? YES () NO (x)		20. CONTRACTOR OR BUILDER		31. WALL CONSTRUCTION <u>frame</u>	
12. IS IT ELIGIBLE? YES () NO (x)		21. ORIGINAL USE, IF APPARENT		32. ROOF TYPE AND MATERIAL <u>gable/asphalt</u>	
13. PART OF ESTAB. HIST. DISTRICT? YES () NO (x)		22. PRESENT USE <u>vacant</u>		33. NO. OF BAYS FRONT SIDE	
14. DISTRICT POTENTIAL? YES () NO (x)		23. OWNERSHIP PUBLIC () PRIVATE ()		34. WALL TREATMENT	
15. NAME OF ESTABLISHED DISTRICT		24. OWNER'S NAME AND ADDRESS IF KNOWN		35. PLAN SHAPE <u>irreg.</u>	
42. FURTHER DESCRIPTION OF IMPORTANT FEATURES <u>- concrete foundation is a primitive, locally manufactured concrete block.</u> <u>- limestone block used in north addition</u> <u>- facade with bungalow porch pillar that</u>		25. OPEN TO PUBLIC? YES () NO (x)		36. CHANGES (EXPLAIN IN NO. 42) ADDITION () ALTERED () MOVED ()	
43. HISTORY AND SIGNIFICANCE <u>42. faces RR was primary facade, but additions created one facing 5th St.</u> <u>43. representative of idiosyncratic evolution of a vernacular building. Mr. & Mrs. Bob Eutsher lived here followed by their son Ralph. It was part of Eutsher's fisherman's complex.</u>		26. LOCAL CONTACT PERSON OR ORGANIZATION		37. CONDITION INTERIOR _____ EXTERIOR <u>fair</u>	
44. DESCRIPTION OF ENVIRONMENT AND OUTBUILDINGS <u>- no other buildings on lot.</u>		27. OTHER SURVEYS IN WHICH INCLUDED		38. PRESERVATION UNDERWAY? YES () NO (x)	
45. SOURCES OF INFORMATION <u>on site inspection</u>		46. PREPARED BY <u>LAM</u>		39. ENDANGERED? BY WHAT? <u>neglect</u> YES (x) NO ()	
THIS FORM WHEN COMPLETED TO: OFFICE OF HISTORIC PRESERVATION P.O. BOX 176		47. ORGANIZATION <u>SLGM</u>		40. VISIBLE FROM PUBLIC ROAD? YES (x) NO ()	
		48. DATE		41. DISTANCE FROM AND FRONTAGE ON ROAD <u>30'</u>	
		49. REVISION DATE(S)		5. OTHER NAME(S)	
				6. TOWNSHIP	
				RANGE	
				SECTION	



GALENA
STONE COUNTY
MISSOURI
1965

COMPLIMENTS OF
**GALENA
ABSTRACT
CO. Inc.**

GALENA INSURANCE AGENCY

Galena, Mo.

Phone EL 7-4466





MISSOURI OFFICE OF HISTORIC PRESERVATION

ARCHITECTURAL/HISTORIC INVENTORY SURVEY FORM

SNAS008-020

1. NO. <u>76</u>		4. PRESENT LOCAL NAME(S) OR DESIGNATION(S)		1. NO. <u>76</u>
2. COUNTY <u>Stone</u>		5. OTHER NAME(S)		
3. LOCATION OF NEGATIVES <u>X 4/Marrow</u>				2. COUNTY
6. SPECIFIC LEGAL LOCATION TOWNSHIP _____ RANGE _____ SECTION _____ IF CITY OR TOWN, STREET ADDRESS <u>E. 5th St.</u>		16. THEMATIC CATEGORY		
7. CITY OR TOWN IF RURAL, VICINITY <u>Galena</u>		17. DATE(S) OR PERIOD <u>c 1910</u>		4. PRESENT LOCAL NAME(S) OR DESIGNATION(S) <u>E. 5th St.</u>
8. DESCRIPTION OF LOCATION <u>face north</u>		18. STYLE OR DESIGN		
9. COORDINATES UTM LAT _____ LONG _____		19. ARCHITECT OR ENGINEER		2. NO. OF STORIES <u>1</u>
10. SITE () BUILDING (X) STRUCTURE () OBJECT ()		20. CONTRACTOR OR BUILDER <u>Tom Galloway (?)</u>		
11. ON NATIONAL REGISTER? YES () NO (X)		21. ORIGINAL USE, IF APPARENT <u>residence</u>		29. BASEMENT? YES (X) NO ()
12. IS IT ELIGIBLE? YES () NO (X)		22. PRESENT USE <u>residence</u>		30. FOUNDATION MATERIAL <u>concrete</u>
13. PART OF ESTAB. HIST. DISTRICT? YES () NO (X)		23. OWNERSHIP PUBLIC () PRIVATE (X)		31. WALL CONSTRUCTION <u>frame</u>
14. DISTRICT POTENTIAL? YES () NO (X)		24. OWNER'S NAME AND ADDRESS IF KNOWN		32. ROOF TYPE AND MATERIAL <u>gable/asphalt</u>
15. NAME OF ESTABLISHED DISTRICT		25. OPEN TO PUBLIC? YES () NO (X)		33. NO. OF BAYS FRONT SIDE
42. FURTHER DESCRIPTION OF IMPORTANT FEATURES <u>masonry exterior siding</u>		26. LOCAL CONTACT PERSON OR ORGANIZATION		34. WALL TREATMENT
43. HISTORY AND SIGNIFICANCE <u>Tom Galloway, long-time local builder may have built the house.</u>		27. OTHER SURVEYS IN WHICH INCLUDED		35. PLAN SHAPE <u>irreg.</u>
44. DESCRIPTION OF ENVIRONMENT AND OUTBUILDINGS <u>sited on a lot sloping east that makes a foundation wall on east side; clean, well-kept yard with woven-wire fence</u>		40. VISIBLE FROM PUBLIC ROAD? YES (X) NO ()		36. CHANGES (EXPLAIN IN NO. 42) ADDITION () ALTERED () MOVED ()
45. SOURCES OF INFORMATION <u>on site inspection</u>		41. DISTANCE FROM AND FRONTAGE ON ROAD <u>20'</u>		37. CONDITION INTERIOR EXTERIOR <u>good</u>
46. PREPARED BY <u>LH</u>		47. ORGANIZATION <u>SLGAL</u>		38. PRESERVATION UNDERWAY? YES () NO (X)
48. DATE <u>11/88</u>		49. REVISION DATE(S)		39. ENDANGERED? BY WHAT? YES () NO (X)
RETURN THIS FORM WHEN COMPLETED TO: OFFICE OF HISTORIC PRESERVATION P.O. BOX 176				40. PHOTO MUST BE PROVIDED

RETURN THIS FORM WHEN COMPLETED TO: OFFICE OF HISTORIC PRESERVATION P.O. BOX 176



GALENA
STONE COUNTY
MISSOURI
1965

COMPLIMENTS OF
**GALENA
ABSTRACT
CO. Inc.**

GALENA INSURANCE AGENCY

Galena, Mo.

Phone EL 7-4466



MISSOURI OFFICE OF HISTORIC PRESERVATION

ARCHITECTURAL/HISTORIC INVENTORY SURVEY FORM

SNAS008-021

1. NO. 98		4. PRESENT LOCAL NAME(S) OR DESIGNATION(S)		1. NO. 98	
2. COUNTY Stone		5. OTHER NAME(S) Eutsler rental			2. COUNTY
3. LOCATION OF NEGATIVES K & Morrow					
6. SPECIFIC LEGAL LOCATION TOWNSHIP _____ RANGE _____ SECTION _____ IF CITY OR TOWN, STREET ADDRESS E. 5th St.		16. THEMATIC CATEGORY 17. DATE(S) OR PERIOD c. 1930s 18. STYLE OR DESIGN 19. ARCHITECT OR ENGINEER 20. CONTRACTOR OR BUILDER 21. ORIGINAL USE, IF APPARENT residential 22. PRESENT USE vacant 23. OWNERSHIP PUBLIC () PRIVATE (x) 24. OWNER'S NAME AND ADDRESS IF KNOWN		4. PRESENT LOCAL NAME(S) OR DESIGNATION(S) E. 5th St.	
7. CITY OR TOWN IF RURAL, VICINITY Selena 8. DESCRIPTION OF LOCATION faces south		28. NO. OF STORIES 1 29. BASEMENT? YES () NO () 30. FOUNDATION MATERIAL concrete 31. WALL CONSTRUCTION sandstone 32. ROOF TYPE AND MATERIAL gable / asphalt 33. NO. OF BAYS FRONT SIDE 34. WALL TREATMENT 35. PLAN SHAPE rect. 36. CHANGES (EXPLAIN IN NO. 42) ADDITION () ALTERED () MOVED () 37. CONDITION INTERIOR EXTERIOR fair 38. PRESERVATION UNDERWAY? YES () NO (x) 39. ENDANGERED? BY WHAT? YES (x) NO () neglect 40. VISIBLE FROM PUBLIC ROAD? YES (x) NO () 41. DISTANCE FROM AND FRONTAGE ON ROAD 40'			
9. COORDINATES UTM LAT _____ LONG _____ 10. SITE () STRUCTURE () BUILDING (x) OBJECT () 11. ON NATIONAL REGISTER? YES () NO (x) 12. IS IT ELIGIBLE? YES () NO (x) 13. PART OF ESTAB. HIST. DISTRICT? YES () NO (x) 14. DISTRICT POTENTIAL? YES () NO (x) 15. NAME OF ESTABLISHED DISTRICT		25. OPEN TO PUBLIC? YES () NO (x) 26. LOCAL CONTACT PERSON OR ORGANIZATION 27. OTHER SURVEYS IN WHICH INCLUDED			
42. FURTHER DESCRIPTION OF IMPORTANT FEATURES (there were 3 other rock cabins in a line north of this one toward Eutsler's house, now owned by Mary Kasser)				5. OTHER NAME(S)	
43. HISTORY AND SIGNIFICANCE - one of regionally popular split sandstone houses. The modest arch-roof entry is a common "brief" recognition of style in pattern book houses. The house was part of Eutsler's fisherman's camp as a rental property.					
44. DESCRIPTION OF ENVIRONMENT AND OUTBUILDINGS - appliances and debris flank the house throughout the yard				6. TOWNSHIP	
45. SOURCES OF INFORMATION on site inspection					
46. PREPARED BY LM 47. ORGANIZATION SLGAC 48. DATE 11/88 49. REVISION DATE(S)				SECTION	

RETURN THIS FORM WHEN COMPLETED TO: OFFICE OF HISTORIC PRESERVATION
P.O. BOX 176



GALENA
STONE COUNTY
MISSOURI
1965

COMPLIMENTS OF
**GALENA
ABSTRACT
CO. Inc.**

GALENA INSURANCE AGENCY

Galena, Mo.

Phone EL 7-4466

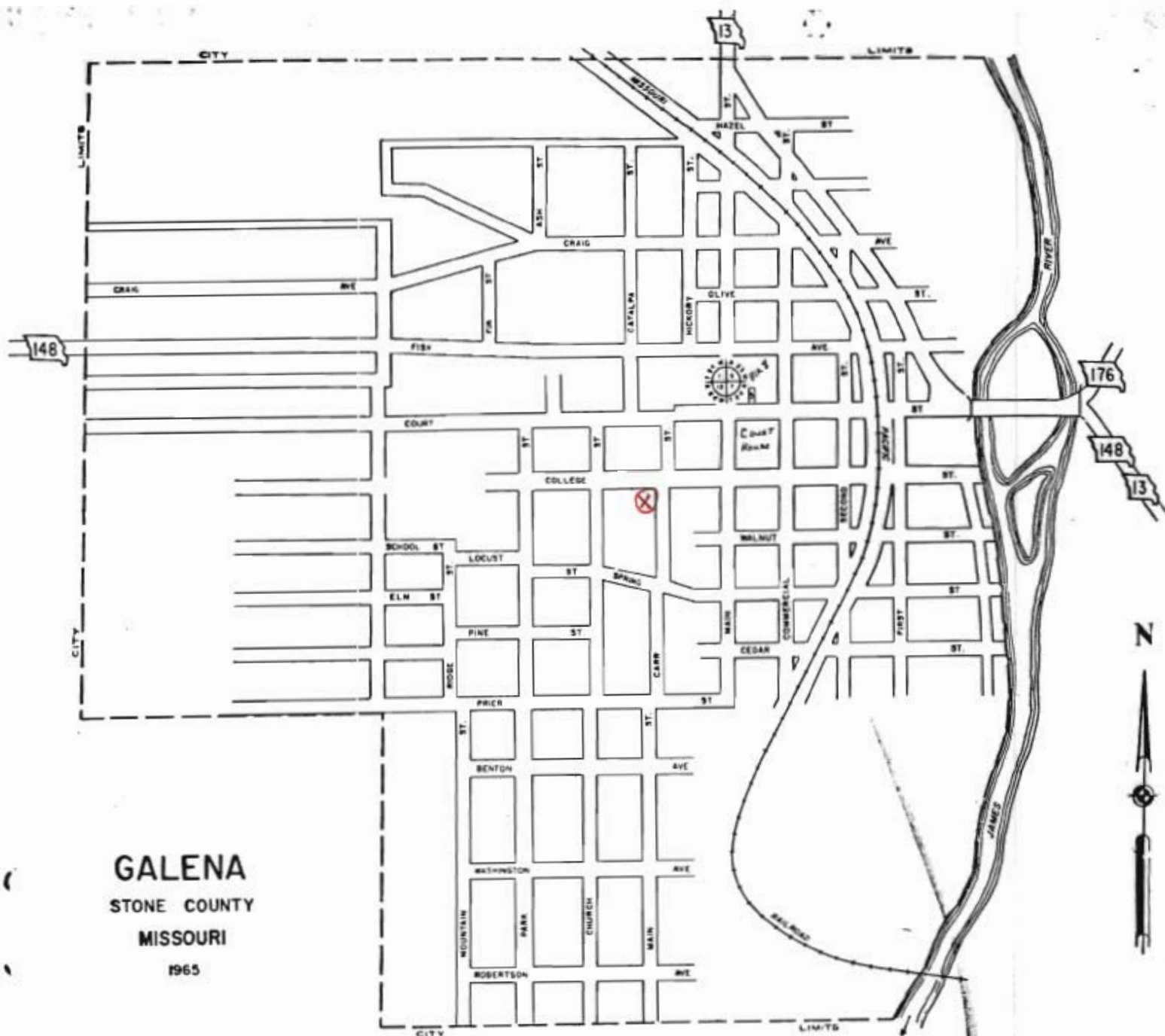


MISSOURI OFFICE OF HISTORIC PRESERVATION

ARCHITECTURAL/HISTORIC INVENTORY SURVEY FORM

SNAS008-022

1. NO. <i>64</i>		4. PRESENT LOCAL NAME(S) OR DESIGNATION(S)		1. NO. <i>64</i>
2. COUNTY <i>Stone</i>		5. OTHER NAME(S) <i>Tromley house</i>		
3. LOCATION OF NEGATIVES <i>Kalen & Morrow</i>				2. COUNTY
6. SPECIFIC LEGAL LOCATION TOWNSHIP _____ RANGE _____ SECTION _____ IF CITY OR TOWN, STREET ADDRESS <i>W. 5th St.</i>		16. THEMATIC CATEGORY		
7. CITY OR TOWN <i>Galena</i> IF RURAL, VICINITY		17. DATE(S) OR PERIOD		4. PRESENT LOCAL NAME(S) OR DESIGNATION(S) <i>W. 5th Street</i>
8. DESCRIPTION OF LOCATION <i>face east</i>		18. STYLE OR DESIGN <i>4-square pyramid</i>		
9. COORDINATES UTM LAT _____ LONG _____		19. ARCHITECT OR ENGINEER		5. OTHER NAME(S)
10. SITE () BUILDING (X) STRUCTURE () OBJECT ()		20. CONTRACTOR OR BUILDER		
11. ON NATIONAL REGISTER? YES () NO (X)		21. ORIGINAL USE, IF APPARENT <i>residence</i>		6. TOWNSHIP
12. IS IT ELIGIBLE? YES () NO (X)		22. PRESENT USE <i>residence</i>		
13. PART OF ESTAB. HIST. DISTRICT? YES () NO (X)		23. OWNERSHIP PUBLIC () PRIVATE (X)		RANGE
14. DISTRICT POTENTIAL? YES () NO (X)		24. OWNER'S NAME AND ADDRESS IF KNOWN		
15. NAME OF ESTABLISHED DISTRICT		25. OPEN TO PUBLIC? YES () NO (X)		SECTION
42. FURTHER DESCRIPTION OF IMPORTANT FEATURES <i>- front & rear additions</i>		26. LOCAL CONTACT PERSON OR ORGANIZATION		
43. HISTORY AND SIGNIFICANCE <i>- currently for sale - Bob Tromley, long-time publisher of Stone County News-Oracle lived here. He sold his business to J. Ray King.</i>		27. OTHER SURVEYS IN WHICH INCLUDED		
44. DESCRIPTION OF ENVIRONMENT AND OUTBUILDINGS <i>- driveway behind house to the west - frame storage building on the southeast corner of lot</i>		28. NO. OF STORIES <i>2</i>		
45. SOURCES OF INFORMATION <i>on site inspection</i>		29. BASEMENT? YES () NO ()		
RETURN THIS FORM WHEN COMPLETED TO: OFFICE OF HISTORIC PRESERVATION P.O. BOX 176		30. FOUNDATION MATERIAL		
		31. WALL CONSTRUCTION <i>frame</i>		
		32. ROOF TYPE AND MATERIAL <i>hip / asphalt</i>		
		33. NO. OF BAYS FRONT SIDE		
		34. WALL TREATMENT <i>weatherboard</i>		
		35. PLAN SHAPE <i>square</i>		
		36. CHANGES (EXPLAIN IN NO. 42) ADDITION (X) ALTERED () MOVED ()		
		37. CONDITION INTERIOR EXTERIOR <i>fair</i>		
		38. PRESERVATION UNDERWAY? YES () NO (X)		
		39. ENDANGERED? BY WHAT? YES () NO (X)		
		40. VISIBLE FROM PUBLIC ROAD? YES (X) NO ()		
		41. DISTANCE FROM AND FRONTAGE ON ROAD <i>40'</i>		
		PHOTO MUST BE PROVIDED		
		46. PREPARED BY <i>LM</i>		
		47. ORGANIZATION <i>SLGAC</i>		
		48. DATE 12/88 49. REVISION DATE(S)		



GALENA
STONE COUNTY
MISSOURI
1965

COMPLIMENTS OF
**GALENA
ABSTRACT
CO. Inc.**

GALENA INSURANCE AGENCY

Galena, Mo.

Phone EL 7-4466



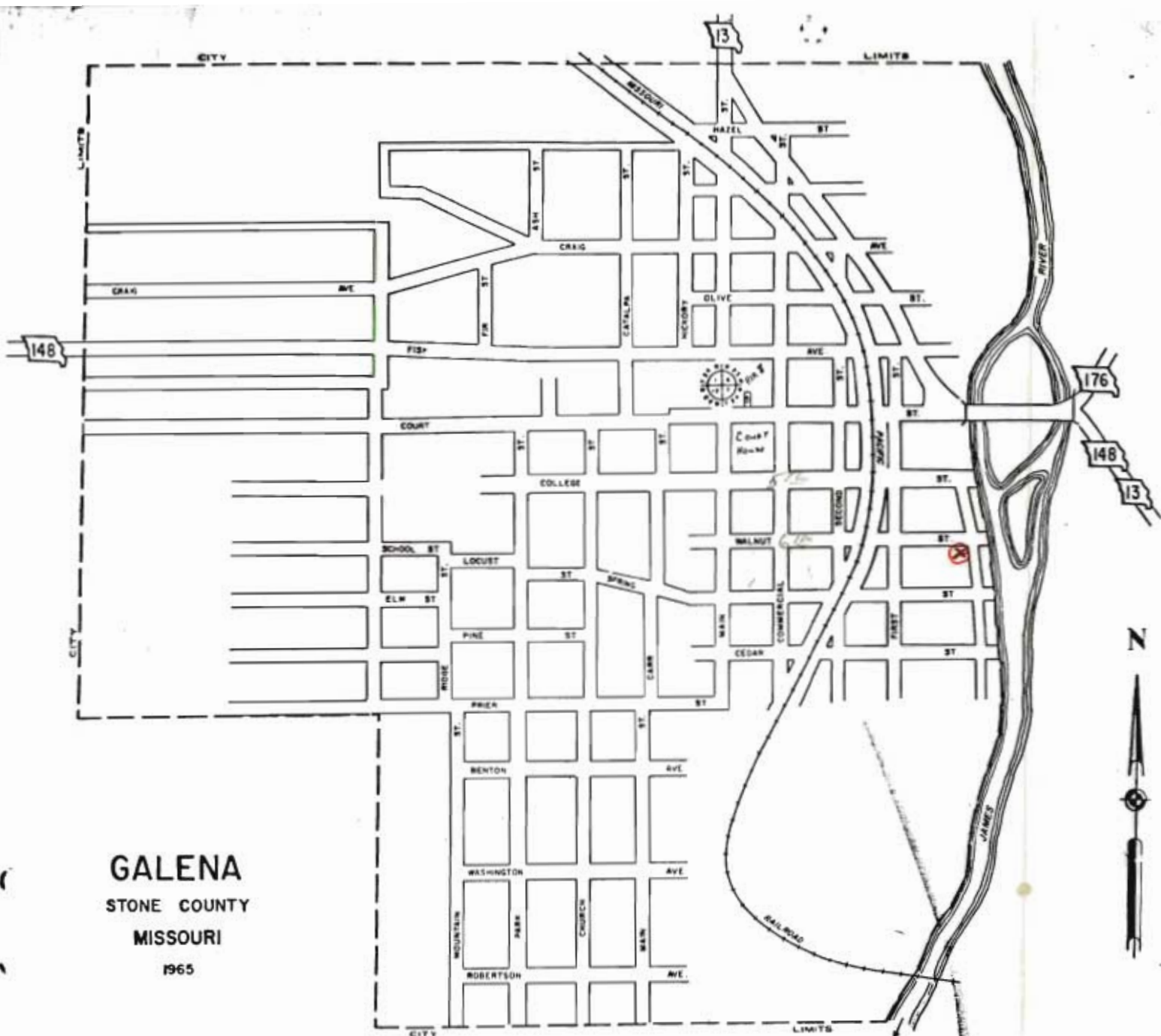


MISSOURI OFFICE OF HISTORIC PRESERVATION

ARCHITECTURAL/HISTORIC INVENTORY SURVEY FORM

SWAS008-073

1. NO. <u>49</u>		4. PRESENT LOCAL NAME(S) OR DESIGNATION(S) <u>Lloyd Jones</u>		1. NO. <u>49</u> 2. COUNTY 4. PRESENT LOCAL NAME(S) OR DESIGNATION(S) <u>E. 6th Street</u>
2. COUNTY <u>Stone</u>		5. OTHER NAME(S)		
3. LOCATION OF NEGATIVES <u>K & Morrow</u>				
6. SPECIFIC LEGAL LOCATION TOWNSHIP _____ RANGE _____ SECTION _____ IF CITY OR TOWN, STREET ADDRESS <u>E. 6th St.</u>		16. THEMATIC CATEGORY	28. NO. OF STORIES <u>1</u>	5. OTHER NAME(S) 6. TOWNSHIP RANGE SECTION
7. CITY OR TOWN <u>Galena</u> IF RURAL, VICINITY		17. DATE(S) OR PERIOD <u>c. 1905</u>	29. BASEMENT? YES () NO (X)	
8. DESCRIPTION OF LOCATION <u>corner lot</u>		18. STYLE OR DESIGN	30. FOUNDATION MATERIAL <u>concrete block</u>	
		19. ARCHITECT OR ENGINEER	31. WALL CONSTRUCTION <u>frame</u>	
		20. CONTRACTOR OR BUILDER	32. ROOF TYPE AND MATERIAL <u>pyr / asphalt</u>	
		21. ORIGINAL USE, IF APPARENT <u>residence</u>	33. NO. OF BAYS FRONT SIDE	
		22. PRESENT USE <u>residence</u>	34. WALL TREATMENT	
		23. OWNERSHIP PUBLIC () PRIVATE (X)	35. PLAN SHAPE <u>square</u>	
		24. OWNER'S NAME AND ADDRESS IF KNOWN	36. CHANGES (EXPLAIN IN NO. 42) ADDITION () ALTERED () MOVED ()	
		25. OPEN TO PUBLIC? YES () NO (X)	37. CONDITION INTERIOR EXTERIOR <u>good</u>	
9. COORDINATES UTM LAT LONG		26. LOCAL CONTACT PERSON OR ORGANIZATION	38. PRESERVATION UNDERWAY? YES () NO (X)	
10. SITE () BUILDING (X) STRUCTURE () OBJECT ()		27. OTHER SURVEYS IN WHICH INCLUDED	39. ENDANGERED? BY WHAT? YES () NO (X)	
11. ON NATIONAL REGISTER? YES () NO (X)			40. VISIBLE FROM PUBLIC ROAD? YES (X) NO ()	
12. IS IT ELIGIBLE? YES () NO (X)			41. DISTANCE FROM AND FRONTAGE ON ROAD <u>40'</u>	
13. PART OF ESTAB. HIST. DISTRICT? YES () NO (X)				
14. DISTRICT POTENTIAL? YES () NO (X)				
15. NAME OF ESTABLISHED DISTRICT				
42. FURTHER DESCRIPTION OF IMPORTANT FEATURES <u>- has been vinyl-sided</u> <u>- addition to south; detached carport on west side</u>				PHOTO MUST BE PROVIDED
43. HISTORY AND SIGNIFICANCE <u>- one of the ubiquitous house forms c. 1880 - 1915 in the Ozarks.</u> <u>House is currently for sale.</u>				
44. DESCRIPTION OF ENVIRONMENT AND OUTBUILDINGS <u>- yard is fenced in with woven wire; dependencies to south</u> <u>- the block north is occupied with former Bill Rogers Motel</u>				
45. SOURCES OF INFORMATION <u>on site inspection</u>				46. PREPARED BY <u>LH</u>
THIS FORM WHEN COMPLETED TO: OFFICE OF HISTORIC PRESERVATION P.O. BOX 176				47. ORGANIZATION <u>SLGAC</u>
				48. DATE <u>4/88</u> 49. REVISION DATE(S)



GALENA
STONE COUNTY
MISSOURI
1965

COMPLIMENTS OF
**GALENA
ABSTRACT
CO. Inc.**

GALENA INSURANCE AGENCY

Galena, Mo.

Phone EL 7-4466



MISSOURI OFFICE OF HISTORIC PRESERVATION

ARCHITECTURAL/HISTORIC INVENTORY SURVEY FORM

SNAS008-024

1. NO. 71		4. PRESENT LOCAL NAME(S) OR DESIGNATION(S) <i>McCord house</i>		1. NO. 71
2. COUNTY <i>Stone</i>		5. OTHER NAME(S) <i>Hadley house</i>		
3. LOCATION OF NEGATIVES <i>Kaler & Morrow</i>				2. COUNTY
6. SPECIFIC LEGAL LOCATION TOWNSHIP _____ RANGE _____ SECTION _____ IF CITY OR TOWN, STREET ADDRESS <i>8th St</i>		16. THEMATIC CATEGORY		
7. CITY OR TOWN IF RURAL, VICINITY <i>Galena</i>		17. DATE(S) OR PERIOD <i>c 1890s</i>		4. PRESENT LOCAL NAME(S) OR DESIGNATION(S) <i>8th Street</i>
8. DESCRIPTION OF LOCATION <i>faces north</i>		18. STYLE OR DESIGN <i>vernacular Victorian</i>		
		19. ARCHITECT OR ENGINEER		5. OTHER NAME(S)
		20. CONTRACTOR OR BUILDER		
		21. ORIGINAL USE, IF APPARENT <i>residence</i>		
		22. PRESENT USE <i>vacant</i>		
9. COORDINATES UTM LAT _____ LONG _____		23. OWNERSHIP PUBLIC () PRIVATE (X)		6. TOWNSHIP
10. SITE () BUILDING (X) STRUCTURE () OBJECT ()		24. OWNER'S NAME AND ADDRESS IF KNOWN <i>Monett, Mo</i>		
11. ON NATIONAL REGISTER? YES () NO (X)		25. OPEN TO PUBLIC? YES () NO (X)		
12. IS IT ELIGIBLE? YES (X) NO ()		26. LOCAL CONTACT PERSON OR ORGANIZATION		
13. PART OF ESTAB. HIST. DISTRICT? YES () NO (X)		27. OTHER SURVEYS IN WHICH INCLUDED		7. RANGE
14. DISTRICT POTENTIAL? YES () NO (X)				
NAME OF ESTABLISHED DISTRICT				
42. FURTHER DESCRIPTION OF IMPORTANT FEATURES <i>- four separate flues - ornamentation for brackets, lead windows, embalced shingles, interior woodwork much more than common in area. - small rear addition</i>				8. SECTION
43. HISTORY AND SIGNIFICANCE <i>- throughout the 20th century this has been a local landmark. Tom McCord sold to Lois and Shorty Hadley. Don & Wilma Hadley Coomes lived here. House is distinct for the depth of floor plan and its twin cross-axis plans. - see attached newspaperprint</i>				
44. DESCRIPTION OF ENVIRONMENT AND OUTBUILDINGS <i>- detached storage building to the south (interior woodwork of home now being stripped)</i>				9. RANGE
45. SOURCES OF INFORMATION <i>on site inspection</i>				
46. PREPARED BY <i>LM</i>				10. SECTION
47. ORGANIZATION <i>SLGAC</i>				
48. DATE <i>11/88</i> 49. REVISION DATE(S)				

RETURN THIS FORM WHEN COMPLETED TO: OFFICE OF HISTORIC PRESERVATION P.O. BOX 176



GALENA
STONE COUNTY
MISSOURI
1965

COMPLIMENTS OF
**GALENA
ABSTRACT
CO. Inc.**

GALENA INSURANCE AGENCY

Galena, Mo.

Phone EL 7-4466

McCord Family History

(Compiled by Helen McCord McCoy)

EDITOR'S NOTE: The McCord Family History is being published for its historical value to Stone County and not merely as a family history. The genealogy may not be of interest to many readers, but many of the incidents are of historical value to Stone County.

REMINISCING WE STONE COUNTY MCCORDS A VANISHED CLAN [Historical Sketch]

By Helen (McCord) McCoy

It was in 1868 that our grandfather, Dr. Thomas J. McCord, a native of Clarksville (Johnson County), Arkansas, came to Stone County, Missouri, and began medical practice where he was destined to leave permanent "Footprints in the Sands of Time."

According to the Missouri State Historical Records, his father, William McCord, a native of Illinois, came to this section of Missouri in 1836. His uncle (brother of William McCord) had entered land upon which Neosho now stands. The city of Neosho was established in 1839, and has long had a McCord Street.

Charlotte Ring McCord, wife of William McCord and mother of Thomas J. McCord and seven other children, died in 1894, having long survived her husband who died in 1856. She was originally from Illinois and then from Arkansas. Three of their children later lived, died, and are buried in Stone County, Missouri. Frank M. is buried at Oak Grove Cemetery near Crane, Joseph W. in the vicinity of Hurley and Oto, and Thomas J. at Galena.

During the Civil War, Grandfather (Dr. T. J. McCord) served as a member of the Union Forces which defended territory surrounding Springfield. He was conscripted by the Confederate Army when 16 years of age. He ran away and walked to Springfield, Missouri, where he joined the colors from the North (Federal Army) and served

Dr. T. J. McCord entered into the drug business in Galena in 1873.

"Opposite the Southeast corner of the Square, was the house of Dr. McCord, a small but very neat pine frame building." *Fisk Family History*, Spring 1872.

After a short while and the birth of their first child, Dr. McCord and family moved from Galena to Verona, Missouri, to have access to the Frisco Railroad. From there Dr. McCord frequently attended medical meetings and classes in St. Louis. He was later Coroner of Lawrence County, and said to be "Always ahead of his time with progress." While living there, their first two children died and are buried with marked graves in the Verona Cemetery. They were Edward F. McCord, age two, died on December 18, 1874, and Mattie A. McCord, age ten months, died October 25, 1875.

By late 1875, Dr. T. J. McCord and an older brother, Francis M. ("Frank") McCord, had acquired considerable land located in an area between what is now Crane and Hurley, Missouri, and approximately nine miles southeast of Marionville. This included the historical homestead known then as McCullah Settlement.

"In 1852, John Wesley McCullah and wife, Melcina Short-McCullah moved to Stone County and bought what is now commonly known as the McCord Farm. This settlement was on the Military Wire Road and was a stopping point for the Butterfield Stage. Besides a double log house and barn, there was also a store and the stage would stop long enough to release or take on passengers and



Dr. T.J. McCord as a young man.



Dr. and Mrs. T.J. McCord, who were married January 14, 1872.

The following was taken from the U.S. Census of 1880 in Stone County, Missouri. The name, age and place of birth are listed as follows: Neel Carter, 46, North



Dr. T.J. McCord is shown with his horse and buggy, his mode of travel, front of the McCord home in Galena. This photo was taken by Hall Photo.



The McCord home in Galena. Roy is pictured on the horse. Fred is on the porch. Other pictured are girl, not identified, Helen McCord McCord grandfather, her grandmother, Frank, Tom, Vinnie, Charles, Aunt 1 and Harold and Roxie Melton, who were visitors. Harold Fisk photographer.



four years. After the war, he attended the University Medical School at Ann Arbor, Michigan, and graduated with a Doctor's Degree. Being only a poor boy with ambition, he had worked his way while there, and later said, "I lived on potatoes and salt, mostly."

January 14, 1872, Thomas J. McCord married Nancy Armina Carr, daughter of Francis M. and Martha Ann Baker-Carr, early pioneers of Stone County, Missouri.

Francis M. Carr was born in Henry County, Tennessee, in 1827. Along with two brothers, Silas and William Addison Carr, he came to Missouri as a young man and laid off one of the early additions to Galena. This land included the now historic "Carr Spring" and, later, location of the first Galena boarding house which they built and maintained for several years. This was later known as "Old Carr House" and part of it served as the first home for our parents, Fred and Lillie McCord. We three older children (Allen, Helen, and Lois), were born there.

Martha Ann Baker-Carr was born in Knoxville, Tennessee, April 29, 1832, and had migrated with her parents, the Bowling Baker family, in ox-drawn wagons from there to Stone County, Missouri, in the year of 1843. This couple, (our great grandparents), was married in Galena, Missouri, October 23, 1851, and to this union was born 13 children, ten of whom died in infancy. The three who lived to rear families and spend most of their time in Stone County were Nancy Armina Carr-McCord who had eight children (listed elsewhere); John C. ("Little Britch") Carr who had seven children - Orie, Efton, Lillie, Sallie, Frank, Elsie, and Melton; Delia Carr-Craig with two children - Cleo and Ethel. The children listed here are now all deceased except Frank Carr who lives at Clever, Missouri.

The Carrs donated land for the present Christian Church building and Francis M. Carr was buried there in the churchyard near his home after his death in 1894. His remains were moved to the new Galena Cemetery at the time of Martha's death on April 21, 1916. He had also donated four acres of land for the first grade school in Galena.

mail. In 1863, John Wesley McCullah was made Military Postmaster of Curran, Missouri, and the Post Office was at his home or store there." - Leonard Williams, Local Historian.

It was here at McCullah's Store that General Nathaniel Lyon called a "Council of War" while his troops were camped nearby, just before the Battle of Wilson Creek on August 10, 1861.

This was now our grandparents home. It was from a cellar at this settlement that Grandmother (Nancy Armina Carr-McCord) with a colored hired girl and two small children, Fred and Charley, watched the now historic Marshfield cyclone cloud cross McCord valley. That was April 18, 1880 - over 107 years ago. My father, Fred McCord, only four years old at the time, always remembered that experience, and would tell of how frightened the women were.

The country was sparsely populated. A few families, bringing with them their darkies and customs of the deep south, had already settled in the valleys where wood and water was plentiful.

Grandfather (Dr. T. J. McCord) and his older brother Frank, having been reared in the south, soon employed a large negro family-the Neel Carters. They moved to the McCord Farm from Arkansas and lived in a tenant house near the northwest line and in sight of the present house. Two of the girls, Caroline and Adeline, always worked and lived in the home with the McCord family. I have heard many stories of how Fred and Charley would tease and scare these girls with Tic-Tac's, etc., when their parents were away. There was a close attachment between the two families, however. I can recall Grandmother contacting one of the Carter men in Springfield around 1920, and fondly inquiring of all by name. This fellow ran an elevator in a hardware store near the Public Square. Uncle Charley McCord, then a hardware salesman, had first recognized him. This Neel Carter family is listed in Stone County Census, 1880, and some are buried in unmarked graves in nearby Oak

Carolina; Marriah (wife), 44, North Carolina.

Their children are as follows: Jacob, 25, Arkansas; Stephen, 21, Arkansas; Elisah, 20, Arkansas; Caroline, 18, Arkansas; Abraham, 17, Missouri; Ann, 15, Missouri; Adeline, 12, Missouri; Mary, 11, Missouri; Isabelle, 5, Missouri; Stinson, 21 months, Missouri.

The Carter family lived near Dr. J.C. McCord. They are listed according to name, age and place of birth: Dr. T.J. McCord, 37, born March 4, 1843, Arkansas; Nannie (wife), 26, born November 23, 1854, Missouri; Frank M. McCord (brother), 49, born 1831, Illinois; Fredy (son), 4, Missouri; Charles C. McCord (son), 2, Missouri; Polly Darrs (nurse), Four (4) hired hands.

Dr. T. J. McCord was now the area "Horse and Buggy Doctor." In 1889, he helped organize the Bank of Billings, Missouri, and Served as an officer and stockholder for several years.

Four McCord children were born here: Fred Carr, February 14, 1876; Charles Calvin, November 21, 1878; Vinnie Ethel, September 11, 1881; Leroy Jefferson, December 1, 1888 (in new house).

The three older children first attended the old Black Jack country school. Fred and Charley were later in boarding school at Marionville. Fred refused to continue, but Charley was later graduated from the old Marionville College (or academy).

[To be continued.]

CAUSE FOR CONCERN

The use of smokeless tobacco, including snuff and chewing tobacco, is increasing at an alarming rate in this country, especially among young people. The American Cancer Society recommends regular oral exams by your physician or dentist. Cancer and other oral conditions related to the use of smokeless tobacco, are ugly and can be severely disfiguring.



Family photo at home in Galena. From left to right, Dr. T.J. McCord, sons, Charlie McCord, Frank Kenneth McCord, Tom Jesse McCord, Carr McCord, wife, Nancy Carr McCord, daughter, Vinnie Ethel, LeRoy J. McCord. Harold Fisk was photographer.



Martha Baker Carr and her family. Standing, son John Carr and Carr Craig, eldest daughter; seated, Martha Baker Carr and Nancy McCord. This photo was taken by Harold Fisk, photographer.



This is a scene from Helen McCoy's grandmother's family - probably in the mid 20s. The Kerr Hardware Store was located in Cran operated by A.B. "Buck" Kerr and son Tom Kerr.









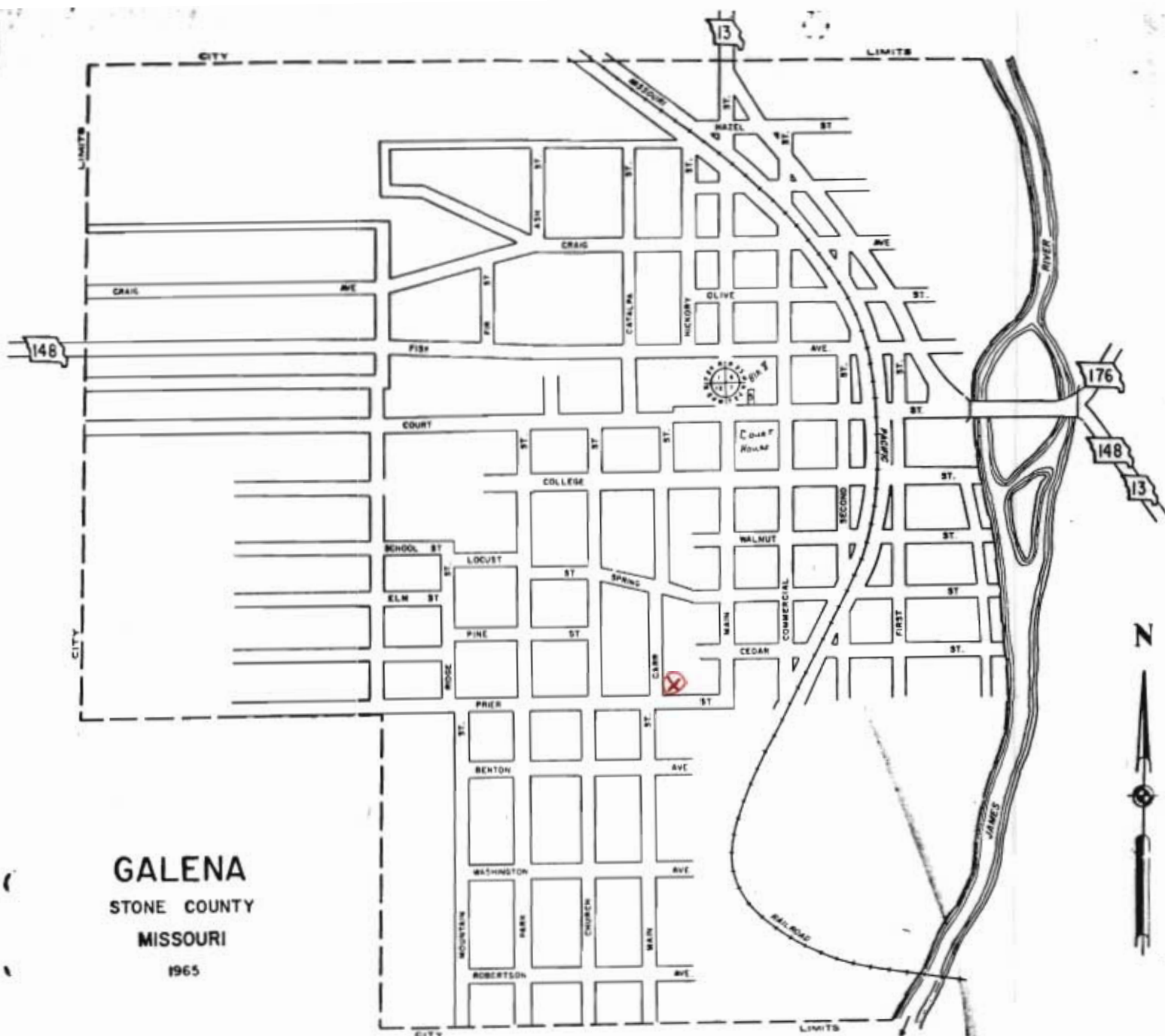


MISSOURI OFFICE OF HISTORIC PRESERVATION

ARCHITECTURAL/HISTORIC INVENTORY SURVEY FORM

SNAS008-015

1. NO. <i>66</i>		4. PRESENT LOCAL NAME(S) OR DESIGNATION(S) <i>King house</i>		1. NO. <i>106</i>
2. COUNTY <i>Stone</i>		5. OTHER NAME(S)		
3. LOCATION OF NEGATIVES <i>Kalen & Morrow</i>				4. PRESENT LOCAL NAME(S) OR DESIGNATION(S) <i>W. 8th St.</i>
6. SPECIFIC LEGAL LOCATION TOWNSHIP _____ RANGE _____ SECTION _____ IF CITY OR TOWN, STREET ADDRESS <i>W. 8th St</i>		16. THEMATIC CATEGORY		
7. CITY OR TOWN <i>Galena</i> IF RURAL, VICINITY		17. DATE(S) OR PERIOD		29. BASEMENT? YES () NO ()
8. DESCRIPTION OF LOCATION <i>faces south</i>		18. STYLE OR DESIGN <i>vernacular</i>		
9. COORDINATES UTM LAT _____ LONG _____		19. ARCHITECT OR ENGINEER		31. WALL CONSTRUCTION
10. SITE () STRUCTURE () BUILDING () OBJECT ()		20. CONTRACTOR OR BUILDER		
11. ON NATIONAL REGISTER? YES () NO ()		21. ORIGINAL USE, IF APPARENT <i>residence</i>		33. NO. OF BAYS FRONT _____ SIDE _____
12. IS IT ELIGIBLE? YES () NO ()		22. PRESENT USE <i>residence</i>		
13. PART OF ESTAB. HIST. DISTRICT? YES () NO ()		23. OWNERSHIP PUBLIC () PRIVATE ()		35. PLAN SHAPE <i>irreg.</i>
14. DISTRICT POTENTIAL? YES () NO ()		24. OWNER'S NAME AND ADDRESS IF KNOWN <i>Mr. King Galena, MO</i>		
15. NAME OF ESTABLISHED DISTRICT		25. OPEN TO PUBLIC? YES () NO ()		37. CONDITION INTERIOR _____ EXTERIOR <i>good</i>
42. FURTHER DESCRIPTION OF IMPORTANT FEATURES <i>- rear addition, metal porch posts, and concrete block lower carport.</i>		26. LOCAL CONTACT PERSON OR ORGANIZATION		
43. HISTORY AND SIGNIFICANCE <i>- Bob Weaver used to live here. - Mr. King is a retired Galena school teacher</i>		27. OTHER SURVEYS IN WHICH INCLUDED		39. ENDANGERED? BY WHAT? YES () NO ()
44. DESCRIPTION OF ENVIRONMENT AND OUTBUILDINGS <i>- small gambrel roof storage shed to the north.</i>		40. VISIBLE FROM PUBLIC ROAD? YES () NO ()		
45. SOURCES OF INFORMATION <i>on site inspection</i>		46. PREPARED BY <i>LM</i>		5. OTHER NAME(S)
RETURN THIS FORM WHEN COMPLETED TO: OFFICE OF HISTORIC PRESERVATION P.O. BOX 176		47. ORGANIZATION <i>SLGAC</i>		
		48. DATE <i>11/88</i> 49. REVISION DATE(S)		RANGE



GALENA
STONE COUNTY
MISSOURI
1965

COMPLIMENTS OF
**GALENA
ABSTRACT
CO. Inc.**

GALENA INSURANCE AGENCY

Galena, Mo.

Phone EL 7-4466



MISSOURI OFFICE OF HISTORIC PRESERVATION

ARCHITECTURAL/HISTORIC INVENTORY SURVEY FORM

SNAS008-016

1. NO. <u>58</u>		4. PRESENT LOCAL NAME(S) OR DESIGNATION(S) <u>Blakemore house</u>		2. COUNTY <u>Stone</u>	5. OTHER NAME(S)
2. COUNTY					
LOCATION OF NEGATIVES <u>Kalam & Morrow</u>				3. CITY OR TOWN <u>Galena</u>	6. SPECIFIC LEGAL LOCATION TOWNSHIP _____ RANGE _____ SECTION _____ IF CITY OR TOWN, STREET ADDRESS <u>W. 10th St</u>
7. CITY OR TOWN <u>Galena</u>					
8. DESCRIPTION OF LOCATION <u>facing south</u>		16. THEMATIC CATEGORY		28. NO. OF STORIES <u>2</u>	29. BASEMENT? YES () NO (X)
		17. DATE(S) OR PERIOD <u>c. 1900</u>			
		18. STYLE OR DESIGN <u>T house plus</u>		30. FOUNDATION, MATERIAL <u>stone / brick</u>	
		19. ARCHITECT OR ENGINEER		31. WALL CONSTRUCTION <u>frame</u>	
		20. CONTRACTOR OR BUILDER		32. ROOF TYPE AND MATERIAL <u>gable / asphalt</u>	
		21. ORIGINAL USE, IF APPARENT <u>residence</u>		33. NO. OF BAYS FRONT _____ SIDE _____	
		22. PRESENT USE <u>vacant</u>		34. WALL TREATMENT <u>asbestos</u>	
		23. OWNERSHIP PUBLIC () PRIVATE (X)		35. PLAN SHAPE <u>rect</u>	
		24. OWNER'S NAME AND ADDRESS IF KNOWN		36. CHANGES (EXPLAIN IN NO. 42) ADDITION (X) ALTERED () MOVED ()	
9. COORDINATES LAT _____ LONG _____		25. OPEN TO PUBLIC? YES () NO (X)		37. CONDITION INTERIOR _____ EXTERIOR <u>fair</u>	
10. SITE () BUILDING (X) STRUCTURE () OBJECT ()		26. LOCAL CONTACT PERSON OR ORGANIZATION		38. PRESERVATION UNDERWAY? YES () NO (X)	
11. ON NATIONAL REGISTER? YES () NO (X)		27. OTHER SURVEYS IN WHICH INCLUDED		39. ENDANGERED? BY WHAT? YES (X) NO () <u>neglect</u>	
12. IS IT ELIGIBLE? YES () NO (X)				40. VISIBLE FROM PUBLIC ROAD? YES (X) NO ()	
13. PART OF ESTAB. HIST. DISTRICT? YES () NO (X)				41. DISTANCE FROM AND FRONTAGE ON ROAD <u>60'</u>	
14. DISTRICT POTENTIAL? YES () NO (X)					
15. NAME OF ESTABLISHED DISTRICT					
42. FURTHER DESCRIPTION OF IMPORTANT FEATURES <u>- northwest room is an addition</u> <u>- room addition also on west side of ell</u> <u>- irregular, interior room arrangement perhaps from 20th century remodeling</u>		43. HISTORY AND SIGNIFICANCE <u>Mrs Blakemore was a lady of means from Kansas City who built and operated the Ramblers Resort Camp located North of the house ca. 19 teens. Local anecdote relates how she insulted grocerman Jack Short by purchasing caviar and feeding it to cats. She may be related to Blakemore here Co, K.</u>		44. on corner lot at W. 10th and Pine sited high on a ridge	
45. SOURCES OF INFORMATION <u>on site inspection</u>		46. PREPARED BY <u>LM</u>		47. ORGANIZATION <u>SLGAC</u>	
48. DATE <u>12/88</u>		49. REVISION DATE(S)			

RETURN THIS FORM WHEN COMPLETED TO: OFFICE OF HISTORIC PRESERVATION
P.O. BOX 176

2. COUNTY

4. PRESENT LOCAL NAME(S) OR DESIGNATION(S)

5. OTHER NAME(S)

6. TOWNSHIP

RANGE

SECTION



GALENA
STONE COUNTY
MISSOURI
1965

COMPLIMENTS OF
**GALENA
ABSTRACT
CO. Inc.**

GALENA INSURANCE AGENCY

Galena, Mo.

Phone EL 7-4466





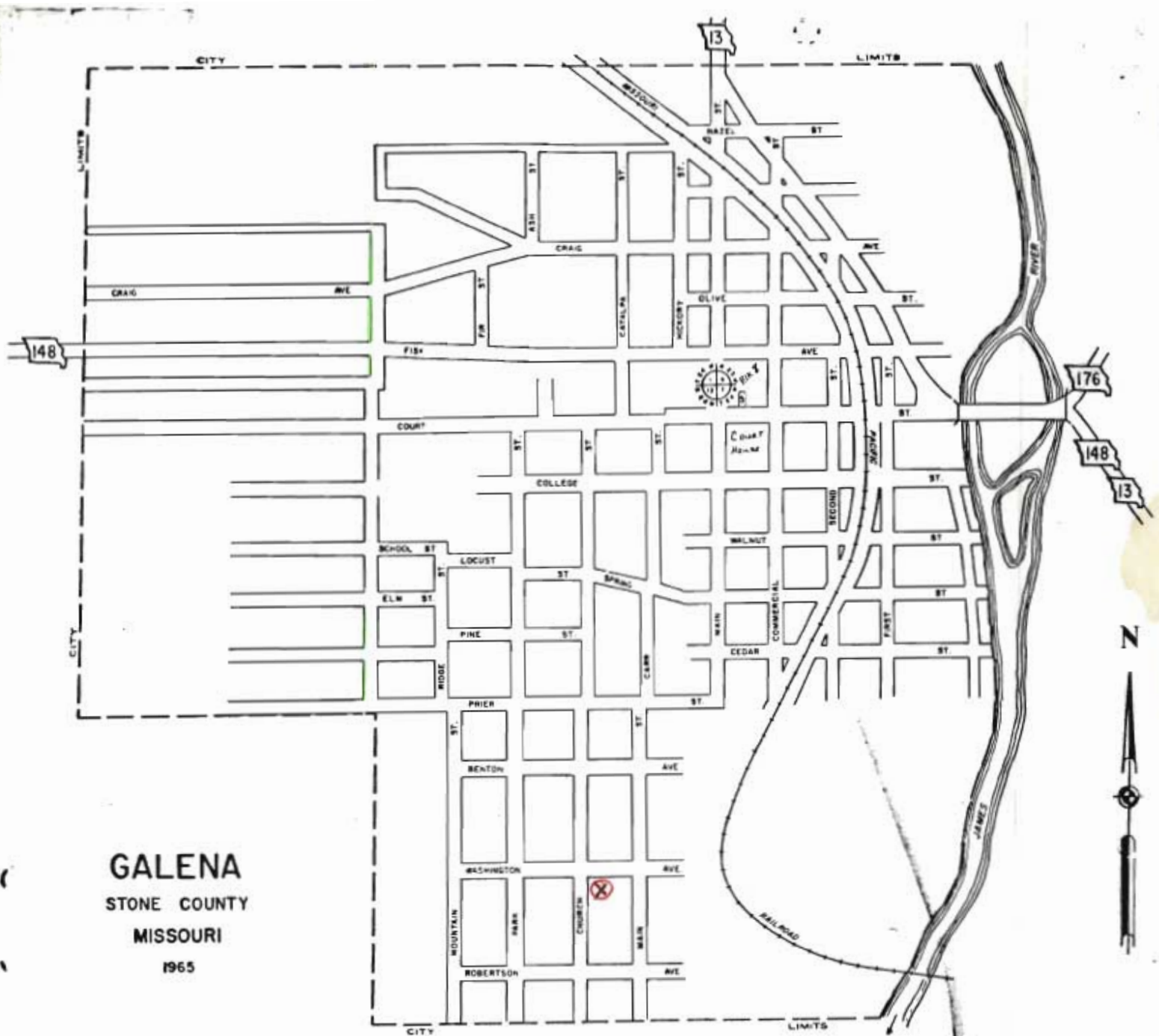


MISSOURI OFFICE OF HISTORIC PRESERVATION

ARCHITECTURAL/HISTORIC INVENTORY SURVEY FORM

SUAS008-027

1. NO. <u>94</u>		4. PRESENT LOCAL NAME(S) OR DESIGNATION(S) <u>Crumpley house</u>		1. NO. <u>94</u>
2. COUNTY <u>Stone</u>		5. OTHER NAME(S) <u>hayton house</u>		
3. LOCATION OF NEGATIVES <u>Kalen & Morrow</u>				2. COUNTY
6. SPECIFIC LEGAL LOCATION TOWNSHIP _____ RANGE _____ SECTION _____ IF CITY OR TOWN, STREET ADDRESS <u>W. 10th St</u>		16. THEMATIC CATEGORY		
7. CITY OR TOWN IF RURAL, VICINITY <u>Galena</u>		17. DATE(S) OR PERIOD		4. PRESENT LOCAL NAME(S) OR DESIGNATION(S) <u>W. 10th Street</u>
8. DESCRIPTION OF LOCATION <u>faces east</u>		18. STYLE OR DESIGN <u>vernacular</u>		
		19. ARCHITECT OR ENGINEER		28. NO. OF STORIES <u>1</u>
		20. CONTRACTOR OR BUILDER		
		21. ORIGINAL USE, IF APPARENT <u>residence</u>		29. BASEMENT? YES (X) NO ()
		22. PRESENT USE <u>residence</u>		30. FOUNDATION MATERIAL <u>stone</u>
		23. OWNERSHIP PUBLIC () PRIVATE (X)		31. WALL CONSTRUCTION <u>frame</u>
		24. OWNER'S NAME AND ADDRESS IF KNOWN		32. ROOF TYPE AND MATERIAL <u>hip/gable asphalt</u>
		25. OPEN TO PUBLIC? YES () NO (X)		33. NO. OF BAYS FRONT SIDE
		26. LOCAL CONTACT PERSON OR ORGANIZATION		34. WALL TREATMENT <u>weatherboard</u>
		27. OTHER SURVEYS IN WHICH INCLUDED		35. PLAN SHAPE <u>rect</u>
9. COORDINATES UTM LAT _____ LONG _____				36. CHANGES (EXPLAIN IN NO. 42) ADDITION () ALTERED () MOVED ()
10. SITE () BUILDING (X) STRUCTURE () OBJECT ()				37. CONDITION INTERIOR _____ EXTERIOR <u>good</u>
11. ON NATIONAL REGISTER? YES () NO (X)				38. PRESERVATION UNDERWAY? YES () NO (X)
12. IS IT ELIGIBLE? YES () NO (X)				39. ENDANGERED? BY WHAT? YES () NO (X)
13. PART OF ESTAB. HIST. DISTRICT? YES () NO (X)				40. VISIBLE FROM PUBLIC ROAD? YES (X) NO ()
14. DISTRICT POTENTIAL? YES () NO (X)				41. DISTANCE FROM AND FRONTAGE ON ROAD <u>50'</u>
15. NAME OF ESTABLISHED DISTRICT				5. OTHER NAME(S)
42. FURTHER DESCRIPTION OF IMPORTANT FEATURES <u>- former porches on rear all enclosed</u>				
43. HISTORY AND SIGNIFICANCE <u>Harold Crumpley was an elected officer in the courthouse. Edna Crumpley lived here for many years. Ralph McPherson former Supt. of Galena schools, may have lived here. Ranchy hayton, former river guide, had a son Bill who lives here now and works for Silver Dollar City.</u>				6. TOWNSHIP
44. DESCRIPTION OF ENVIRONMENT AND OUTBUILDINGS <u>- sited on corner lot with prominent view into James River valley - frame storage shed on west lot; rock & frame garage on southeast corner</u>				
45. SOURCES OF INFORMATION <u>on site inspection</u>		46. PREPARED BY <u>CM</u>		RANGE
		47. ORGANIZATION <u>SLGAC</u>		
RETURN THIS FORM WHEN COMPLETED TO: OFFICE OF HISTORIC PRESERVATION P.O. BOX 176		48. DATE <u>12/88</u> 49. REVISION DATE(S)		SECTION



COMPLIMENTS OF
**GALENA
 ABSTRACT
 CO. Inc.**

GALENA INSURANCE AGENCY

Galena, Mo.

Phone EL 7-4466





MISSOURI OFFICE OF HISTORIC PRESERVATION

ARCHITECTURAL/HISTORIC INVENTORY SURVEY FORM

SNAS008-028

1. NO. <u>40</u>		4. PRESENT LOCAL NAME(S) OR DESIGNATION(S) <u>Galloway house</u>		1. NO. <u>40</u>	
COUNTY <u>Stone</u>		5. OTHER NAME(S)			2. COUNTY
LOCATION OF NEGATIVES <u>Galena & Morrow</u>					
SPECIFIC LEGAL LOCATION TOWNSHIP _____ RANGE _____ SECTION _____ CITY OR TOWN, STREET ADDRESS <u>W. 10th St</u>		16. THEMATIC CATEGORY		2. COUNTY	
CITY OR TOWN IF RURAL, VICINITY <u>Galena</u>		17. DATE(S) OR PERIOD			
DESCRIPTION OF LOCATION <u>front door faces east</u>		18. STYLE OR DESIGN <u>double pen</u>		4. PRESENT LOCAL NAME(S) OR DESIGNATION(S) <u>W. 10th Street</u>	
		19. ARCHITECT OR ENGINEER			
		20. CONTRACTOR OR BUILDER		2. COUNTY	
		21. ORIGINAL USE, IF APPARENT <u>residence</u>			
		22. PRESENT USE <u>residence</u>		4. PRESENT LOCAL NAME(S) OR DESIGNATION(S) <u>W. 10th Street</u>	
		23. OWNERSHIP PUBLIC () PRIVATE (X)			
		24. OWNER'S NAME AND ADDRESS IF KNOWN		2. COUNTY	
		25. OPEN TO PUBLIC? YES () NO (X)			
1. COORDINATES LAT _____ LONG _____		26. LOCAL CONTACT PERSON OR ORGANIZATION		4. PRESENT LOCAL NAME(S) OR DESIGNATION(S) <u>W. 10th Street</u>	
0. SITE () BUILDING (X)		27. OTHER SURVEYS IN WHICH INCLUDED			
1. ON NATIONAL REGISTER? YES () NO (X)		28. NO. OF STORIES <u>1</u>		2. COUNTY	
12. IS IT ELIGIBLE? YES () NO (X)		29. BASEMENT? YES (X) NO ()			
3. PART OF ESTAB. HIST. DISTRICT? YES () NO (X)		30. FOUNDATION MATERIAL <u>stone</u>		4. PRESENT LOCAL NAME(S) OR DESIGNATION(S) <u>W. 10th Street</u>	
14. DISTRICT POTENTIAL? YES () NO (X)		31. WALL CONSTRUCTION <u>frame</u>			
5. NAME OF ESTABLISHED DISTRICT		32. ROOF TYPE AND MATERIAL <u>gabled asphalt</u>		2. COUNTY	
		33. NO. OF BAYS FRONT _____ SIDE _____			
		34. WALL TREATMENT <u>stucco</u>		4. PRESENT LOCAL NAME(S) OR DESIGNATION(S) <u>W. 10th Street</u>	
		35. PLAN SHAPE <u>rect.</u>			
		36. CHANGES (EXPLAIN IN NO. 42) ADDITION (X) ALTERED () MOVED ()		2. COUNTY	
		37. CONDITION INTERIOR _____ EXTERIOR <u>good</u>			
		38. PRESERVATION UNDERWAY? YES () NO (X)		4. PRESENT LOCAL NAME(S) OR DESIGNATION(S) <u>W. 10th Street</u>	
		39. ENDANGERED? BY WHAT? YES () NO (X)			
		40. VISIBLE FROM PUBLIC ROAD? YES (X) NO ()		2. COUNTY	
		41. DISTANCE FROM AND FRONTAGE ON ROAD <u>50'</u>			
42. FURTHER DESCRIPTION OF IMPORTANT FEATURES <u>- carport on west side</u> <u>- basement is under the front ell addition</u>				5. OTHER NAME(S)	
PHOTO MUST BE PROVIDED					
43. HISTORY AND SIGNIFICANCE <u>Appears to be one of Galena's oldest double pen houses. Charles and Cora Galloway lived here. Charley worked for City of Galena and built many local sidewalks for \$1 a day. He was also a city councilman. Their daughter is Marie Galloway Tilden and son is Bob Galloway.</u>					
44. DESCRIPTION OF ENVIRONMENT AND OUTBUILDINGS <u>- on corner lot at 10th St. and Pine.</u>					
45. SOURCES OF INFORMATION <u>on site inspection</u>					
46. PREPARED BY <u>LH</u>					
47. ORGANIZATION <u>SC</u>					
48. DATE <u>12/88</u> 49. REVISION DATE(S)					
RETURN THIS FORM WHEN COMPLETED TO: OFFICE OF HISTORIC PRESERVATION P.O. BOX 176					

1. NO. 40

2. COUNTY

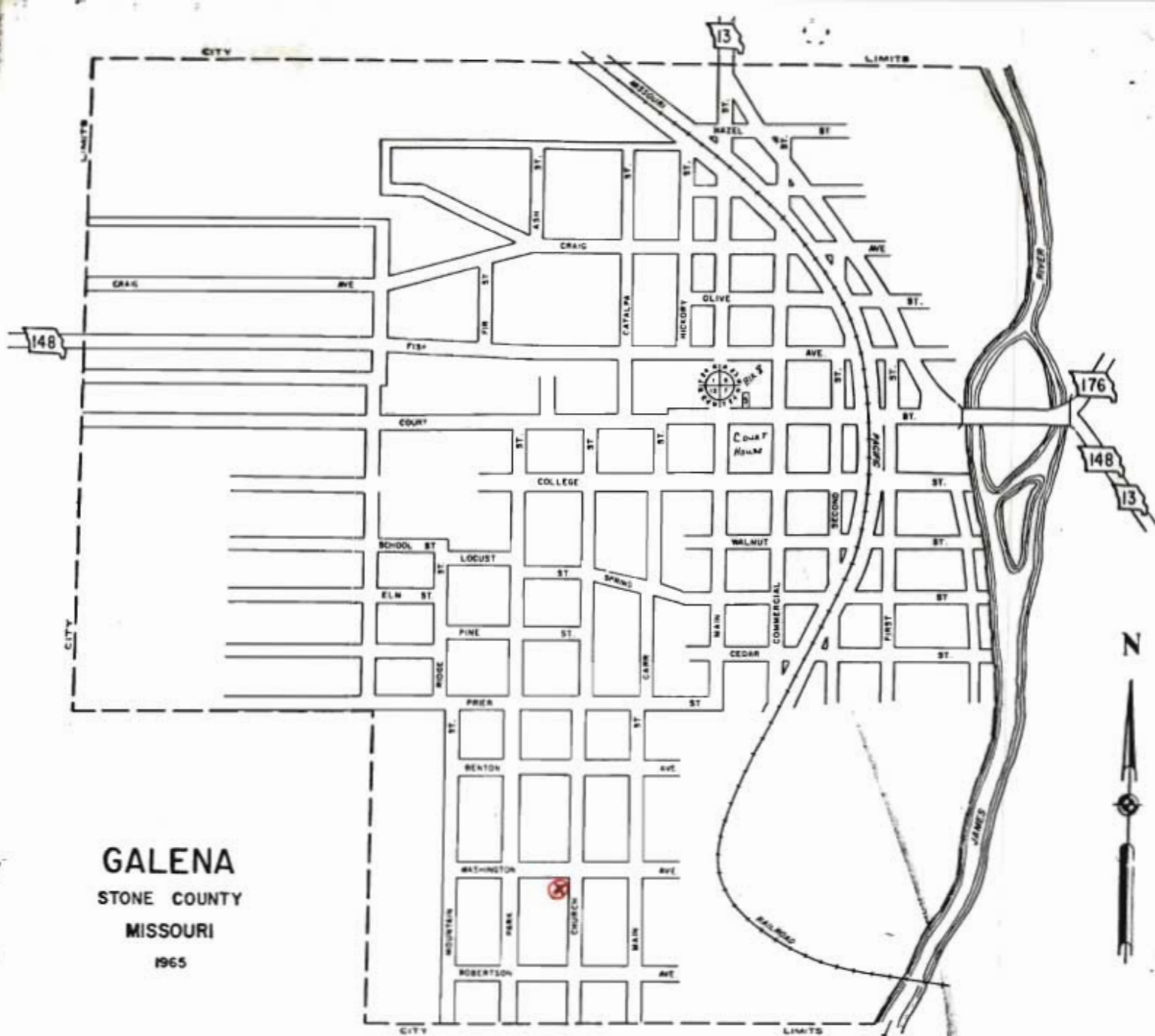
4. PRESENT LOCAL NAME(S) OR DESIGNATION(S)
W. 10th Street

5. OTHER NAME(S)

6. TOWNSHIP

RANGE

SECTION



GALENA
STONE COUNTY
MISSOURI
1965

COMPLIMENTS OF
**GALENA
ABSTRACT
CO. Inc.**

GALENA INSURANCE AGENCY

Galena, Mo.

Phone EL 7-4466



MISSOURI OFFICE OF HISTORIC PRESERVATION

ARCHITECTURAL/HISTORIC INVENTORY SURVEY FORM

SNAS008-029

1. NO. <i>52</i>		4. PRESENT LOCAL NAME(S) OR DESIGNATION(S) <i>Hill house</i>		1. NO. <i>52</i>
COUNTY <i>Stone</i>		5. OTHER NAME(S) <i>Raper house</i>		
LOCATION OF NEGATIVES <i>Kalen & Morrow</i>				2. COUNTY
SPECIFIC LEGAL LOCATION TOWNSHIP _____ RANGE _____ SECTION _____ IF CITY OR TOWN, STREET ADDRESS <i>Carr St.</i>		16. THEMATIC CATEGORY		
CITY OR TOWN <i>Galena</i> IF RURAL, VICINITY		17. DATE(S) OR PERIOD		2. COUNTY
DESCRIPTION OF LOCATION <i>faces east</i>		18. STYLE OR DESIGN <i>I house</i>		
COORDINATES UTM		19. ARCHITECT OR ENGINEER		4. PRESENT LOCAL NAME(S) OR DESIGNATION(S) <i>Carr</i>
LAT		20. CONTRACTOR OR BUILDER		
LONG		21. ORIGINAL USE, IF APPARENT <i>residence</i>		2. COUNTY
1. SITE () BUILDING (x)		22. PRESENT USE <i>residence</i>		
2. ON NATIONAL REGISTER? YES () NO (x)		23. OWNERSHIP PUBLIC () PRIVATE (x)		4. PRESENT LOCAL NAME(S) OR DESIGNATION(S) <i>Carr</i>
3. PART OF ESTAB. HIST. DISTRICT? YES () NO (x)		24. OWNER'S NAME AND ADDRESS IF KNOWN		
4. DISTRICT POTENTIAL? YES () NO (x)		25. OPEN TO PUBLIC? YES () NO (x)		5. OTHER NAME(S)
5. NAME OF ESTABLISHED DISTRICT		26. LOCAL CONTACT PERSON OR ORGANIZATION		
12. FURTHER DESCRIPTION OF IMPORTANT FEATURES <i>- all enlarged on south side and west end.</i>		27. OTHER SURVEYS IN WHICH INCLUDED		6. TOWNSHIP
63. HISTORY AND SIGNIFICANCE <i>Assessor Terry Raper's grandfather, who also worked in the courthouse, lived here. Bobby Jay Raper, a son, also here. Currently Gary (coach at Galena High School) and Cheryl Hill live here.</i>		PHOTO MUST BE PROVIDED		RANGE
44. DESCRIPTION OF ENVIRONMENT AND OUTBUILDINGS <i>steep. - sited high above street; ravine to the south side - large frame dependency to the rear with multiple expansions</i>		46. PREPARED BY <i>LM</i>		SECTION
45. SOURCES OF INFORMATION <i>on site inspection</i>		47. ORGANIZATION <i>SLC</i>		
RETURN THIS FORM WHEN COMPLETED TO: OFFICE OF HISTORIC PRESERVATION P.O. BOX 176		48. DATE <i>12/88</i> 49. REVISION DATE(S)		



GALENA
STONE COUNTY
MISSOURI
1965

COMPLIMENTS OF
**GALENA
ABSTRACT
CO. Inc.**

GALENA INSURANCE AGENCY

Galena, Mo.

Phone EL 7-4466







MISSOURI OFFICE OF HISTORIC PRESERVATION

ARCHITECTURAL/HISTORIC INVENTORY SURVEY FORM

SNAS008-030

1. NO. <u>38</u>		4. PRESENT LOCAL NAME(S) OR DESIGNATION(S)		1. NO. <u>38</u>
2. COUNTY <u>Stone</u>		5. OTHER NAME(S)		
3. LOCATION OF NEGATIVES <u>Galena & Morrow</u>				
6. SPECIFIC LEGAL LOCATION TOWNSHIP _____ RANGE _____ SECTION _____ IF CITY OR TOWN, STREET ADDRESS <u>Carr St.</u>		16. THEMATIC CATEGORY		2. COUNTY
7. CITY OR TOWN <u>Galena</u> IF RURAL, VICINITY		17. DATE(S) OR PERIOD <u>c. 1890s</u>		
8. DESCRIPTION OF LOCATION <u>front door faces north</u>		18. STYLE OR DESIGN <u>double pen.</u>		
		19. ARCHITECT OR ENGINEER		
		20. CONTRACTOR OR BUILDER		
		21. ORIGINAL USE, IF APPARENT <u>residence</u>		
		22. PRESENT USE <u>vacant</u>		
		23. OWNERSHIP PUBLIC () PRIVATE (x)		
		24. OWNER'S NAME AND ADDRESS IF KNOWN		
		25. OPEN TO PUBLIC? YES () NO (x)		
9. COORDINATES UTM LAT _____ LONG _____		26. LOCAL CONTACT PERSON OR ORGANIZATION		3. PRESENT LOCAL NAME(S) OR DESIGNATION(S) <u>Carr St.</u>
10. SITE () BUILDING (x) STRUCTURE () OBJECT ()		27. OTHER SURVEYS IN WHICH INCLUDED		
11. ON NATIONAL REGISTER? YES () NO (x)				
12. IS IT ELIGIBLE? YES () NO (x)				
13. PART OF ESTAB. HIST. DISTRICT? YES () NO (x)				
14. DISTRICT POTENTIAL? YES () NO (x)				
15. NAME OF ESTABLISHED DISTRICT				
42. FURTHER DESCRIPTION OF IMPORTANT FEATURES <u>several periods of additions on three sides</u> <u>plain 1x4 molding throughout interior</u>		36. CHANGES (EXPLAIN IN NO. 42) ADDITION (x) ALTERED () MOVED ()		
		37. CONDITION INTERIOR <u>poor</u> EXTERIOR <u>poor</u>		
		38. PRESERVATION UNDERWAY? YES () NO (x)		
		39. ENDANGERED? BY WHAT? <u>neglect</u> YES (x) NO ()		
		40. VISIBLE FROM PUBLIC ROAD? YES (x) NO ()		
		41. DISTANCE FROM AND FRONTAGE ON ROAD <u>40'</u>		
43. HISTORY AND SIGNIFICANCE <u>house and lot has been trashed; has had a history as a rental property</u>		5. OTHER NAME(S)		6. TOWNSHIP
44. DESCRIPTION OF ENVIRONMENT AND OUTBUILDINGS <u>on corner lot at Carr & 9th St.</u> <u>lot on east falls precipitously to the east.</u>		6. PHOTO MUST BE PROVIDED		
45. SOURCES OF INFORMATION <u>on site inspection</u>		46. PREPARED BY <u>LM</u>		7. RANGE
47. ORGANIZATION <u>SC</u>		48. DATE <u>12/88</u> 49. REVISION DATE(S)		

RETURN THIS FORM WHEN COMPLETED TO: OFFICE OF HISTORIC PRESERVATION
P.O. BOX 176



GALENA
STONE COUNTY
MISSOURI
1965

COMPLIMENTS OF
**GALENA
ABSTRACT
CO. Inc.**

GALENA INSURANCE AGENCY

Galena, Mo.

Phone EL 7-4466



MISSOURI OFFICE OF HISTORIC PRESERVATION

ARCHITECTURAL/HISTORIC INVENTORY SURVEY FORM

SUN5008-031

1. NO. 62		4. PRESENT LOCAL NAME(S) OR DESIGNATION(S)		1. NO. 62
2. COUNTY Stone		5. OTHER NAME(S)		
3. LOCATION OF NEGATIVES Helen & Morrow		Delia Craig house		
6. SPECIFIC LEGAL LOCATION TOWNSHIP RANGE SECTION IF CITY OR TOWN, STREET ADDRESS Carr St.		16. THEMATIC CATEGORY		2. COUNTY
7. CITY OR TOWN IF RURAL, VICINITY Galena		17. DATE(S) OR PERIOD c1908		
8. DESCRIPTION OF LOCATION face east		18. STYLE OR DESIGN Very Georgian Revival		
9. COORDINATES UTM LAT LONG		19. ARCHITECT OR ENGINEER		4. PRESENT LOCAL NAME(S) OR DESIGNATION(S) Carr St.
10. SITE () BUILDING (x) STRUCTURE () OBJECT ()		20. CONTRACTOR OR BUILDER		
11. ON NATIONAL REGISTER? YES () NO (x)		21. ORIGINAL USE, IF APPARENT residence		
12. IS IT ELIGIBLE? YES (x) NO ()		22. PRESENT USE residence		5. OTHER NAME(S)
13. PART OF ESTAB. YES () NO (x)		23. OWNERSHIP PUBLIC () PRIVATE (x)		
14. DISTRICT YES () NO (x)		24. OWNER'S NAME AND ADDRESS IF KNOWN Cindy Jones Galena, MO		
15. NAME OF ESTABLISHED DISTRICT		25. OPEN TO PUBLIC? YES () NO (x)		6. TOWNSHIP
42. FURTHER DESCRIPTION OF IMPORTANT FEATURES		26. LOCAL CONTACT PERSON OR ORGANIZATION		
		27. OTHER SURVEYS IN WHICH INCLUDED		
		36. CHANGES (EXPLAIN IN NO. 42) ADDITION () ALTERED () MOVED ()		7. RANGE
		37. CONDITION INTERIOR EXTERIOR fair		
		38. PRESERVATION UNDERWAY? YES () NO (x)		
		39. ENDANGERED? BY WHAT? YES () NO (x)		8. SECTION
		40. VISIBLE FROM PUBLIC ROAD? YES (x) NO ()		
		41. DISTANCE FROM AND FRONTAGE ON ROAD 120'		
43. HISTORY AND SIGNIFICANCE - Delia Craig operated Craigs Cozy Court from her home as it overlooked the Court and the expanse of James River valley, beyond. Jones is from California. 44. - homemade gazebo to the south; very large open lot to the south through which a driveway approaches the house		PHOTO MUST BE PROVIDED		
45. SOURCES OF INFORMATION on site inspection		46. PREPARED BY LM		
47. ORGANIZATION SLGACV		48. DATE 12/18		
49. REVISION DATE(S)				



COMPLIMENTS OF
GALENA
ABSTRACT
CO. Inc.

GALENA INSURANCE AGENCY

Galena, Mo.

Phone EL 7-4466





MISSOURI OFFICE OF HISTORIC PRESERVATION

ARCHITECTURAL/HISTORIC INVENTORY SURVEY FORM

SNAS008-032

1. NO. 102		4. PRESENT LOCAL NAME(S) OR DESIGNATION(S) Craig resort	
2. COUNTY Stone		5. OTHER NAME(S)	
3. LOCATION OF NEGATIVES Kalam & Morrow			
6. SPECIFIC LEGAL LOCATION TOWNSHIP _____ RANGE _____ SECTION _____ IF CITY OR TOWN, STREET ADDRESS Carr St		16. THEMATIC CATEGORY	
7. CITY OR TOWN IF RURAL, VICINITY Kalam		17. DATE(S) OR PERIOD c 1910	
8. DESCRIPTION OF LOCATION faces east		18. STYLE OR DESIGN vernacular	
		19. ARCHITECT OR ENGINEER	
		20. CONTRACTOR OR BUILDER	
		21. ORIGINAL USE, IF APPARENT	
		22. PRESENT USE vacant	
		23. OWNERSHIP PUBLIC () PRIVATE (x)	
		24. OWNER'S NAME AND ADDRESS IF KNOWN	
9. COORDINATES UTM		25. OPEN TO PUBLIC? YES () NO (x)	
LAT		26. LOCAL CONTACT PERSON OR ORGANIZATION	
LONG		27. OTHER SURVEYS IN WHICH INCLUDED	
10. SITE () BUILDING (x) STRUCTURE () OBJECT ()		28. NO. OF STORIES 1	
11. ON NATIONAL REGISTER? YES () NO (x)		29. BASEMENT? YES () NO (x)	
12. IS IT ELIGIBLE? YES () NO (x)		30. FOUNDATION MATERIAL pier	
13. PART OF ESTAB. YES () NO (x)		31. WALL CONSTRUCTION frame	
14. DISTRICT POTENTIAL? YES () NO (x)		32. ROOF TYPE AND MATERIAL gable/asphalt	
15. NAME OF ESTABLISHED DISTRICT		33. NO. OF BAYS FRONT SIDE	
		34. WALL TREATMENT weatherboard	
		35. PLAN SHAPE rect.	
		36. CHANGES (EXPLAIN IN NO. 42) ADDITION () ALTERED () MOVED ()	
		37. CONDITION INTERIOR EXTERIOR poor	
		38. PRESERVATION UNDERWAY? YES () NO (x)	
		39. ENDANGERED? BY WHAT? neglect YES (x) NO ()	
		40. VISIBLE FROM PUBLIC ROAD? YES (x) NO ()	
		41. DISTANCE FROM AND FRONTAGE ON ROAD 40'	

42. FURTHER DESCRIPTION OF IMPORTANT FEATURES - roof is in poor condition	PHOTO MUST BE PROVIDED
--	------------------------

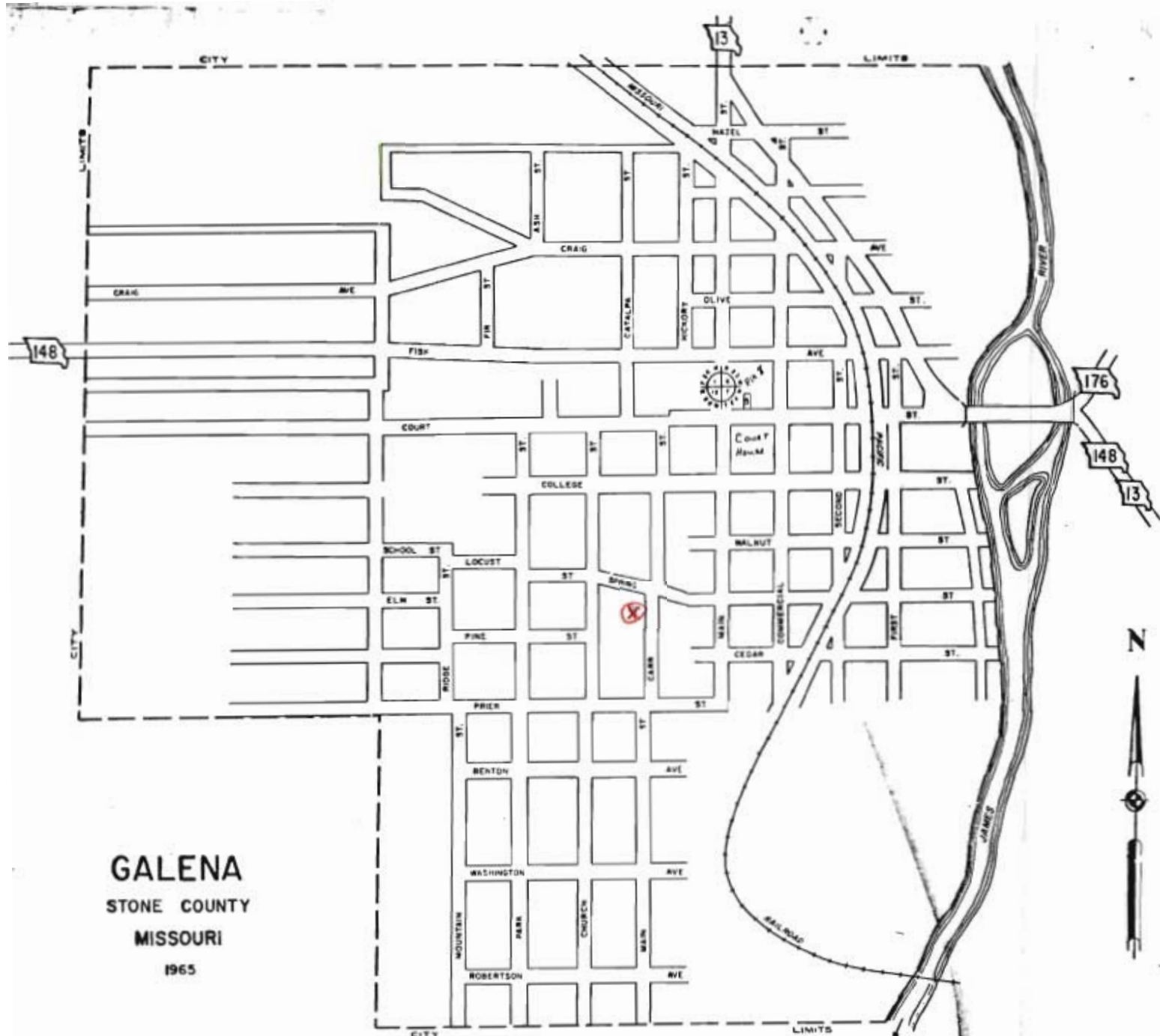
43. HISTORY AND SIGNIFICANCE - the last Craig summer-cottage; approximately 5 of them were lived in a row beside the road. The ravine to the north had Carr Spring at the head - a long-time public water source. Craigs built a concrete swimming pool near the spring.

44. DESCRIPTION OF ENVIRONMENT AND OUTBUILDINGS - very steep ravine to the north

45. SOURCES OF INFORMATION on site inspection	46. PREPARED BY LM
	47. ORGANIZATION SLGM
	48. DATE 12/88
	49. REVISION DATE(S)

RETURN THIS FORM WHEN COMPLETED TO: OFFICE OF HISTORIC PRESERVATION P.O. BOX 176

1. NO. 102
2. COUNTY Stone
4. PRESENT LOCAL NAME(S) OR DESIGNATION(S) Carr
5. OTHER NAME(S)
6. TOWNSHIP
RANGE
SECTION



GALENA
STONE COUNTY
MISSOURI
1965

COMPLIMENTS OF
**GALENA
ABSTRACT
CO. Inc.**

GALENA INSURANCE AGENCY

Galena, Mo.

Phone EL 7-4466

Craig's Cozy Camp

GALENA MISSOURI

500 Inhabitants

"The Resort of the Ozarks"

These cottages are located on a bench or flat, right here in town; about one-half block from the Carr Spring of purest water; also deep well water piped to center of camp, with shower bath. They are about four blocks from the River, where there is good boating, bathing and fishing.

You can park your cars on the lawn right by the side of your bungalow, and can get in your car and drive to the river, where there is one of the nicest Bathing Beaches in the country; or walk, if you choose, as it is only about four blocks to where the whole town goes bathing each day.

The view from the cottages is fine. They have large screened sleeping porches. Everything furnished except towels and tea towels. Kitchen and dining room furnished complete. Near enough to restaurants and hotels to take meals, if you wish.

Large, shady, well kept lawn, and the beds and cottages are kept perfectly clean.

Electric lights in all the cottages.

Make your reservations as far in advance as possible, accompanied by \$5.00 per week.

If you wish a short float on the beautiful James, you can have your boat hauled up the river, and after the day's float land back at camp; or you can float down the river and haul back to Galena.


For further information, write

MRS. W. C. CRAIG, Galena, Mo.

"Weallkum"



"Honeymoon"



Bathing in James River at Galena


The name above shows a house of love,
A dear little bungalow,
With windows wide, light and cool inside,
And just room enough for two.
A kitchenette, fitted out you bet,
With just the things you need;
A dining room for the bride and groom,
That will make you smile, indeed.
A matchless view from a porch that's new,
With soft and downy beds,
Just the place to spoon, is the "Honeymoon,"
For the old and newly-weds.

Cottage 16x20, \$10.00 per week for two; furnished with all large beds.

"M Girl"



Joe Boy



"Joe Boy" is a dream,
Thought out one day,
While the builders camp was new;
And when it was finished,
Within and without,

It was almost too good to be true.

Three bed rooms,
Light and cool and clean,

A kitchen and dining room too;

A porch that is

Big and broad and long,

With a most magnificent view.

A living room

With a nice fire place,

Just the thing when you're feeling bum.

If you get "Joe Boy"

I'll bet, by Joe!

You will always be glad to come.

Cottage 30x25, \$16.00 per week for a party of four. This cottage is furnished with three large beds, and will accommodate a party of eight. Additional charge for more than four.

Bonny Ethel




...ose, as it is only about four blocks to where the
ole town goes bathing each day.
The view from the cottages is fine. They have
e screened sleeping porches. Everything fur-
shed except towels and tea towels. Kitchen and
ing room furnished complete. Near enough to
taurants and hotels to take meals, if you wish.
Large, shady, well kept lawn, and the beds and
tages are kept perfectly clean.
Electric lights in all the cottages.

Make your reservations as far in advance as
sible, accompanied by \$5.00 per week.
If you wish a short float on the beautiful James,
a can have your boat hauled up the river, and
or the day's float land back at camp; or you can
at down the river and haul back to Galena.

For further information, write

MRS. W. D. CRAIG, Galena, Mo.

"Weallkum"



"Weallkum" early, or we'll come late,
are always welcome at any date
the aristocrat cottage surrounded by trees;
here the beds upstairs catch every breeze.
Here you sleep 'till noon, with naught to molest,
the screens and trees shut out every pest.
A porch beneath with its clinging vines,
t fitted for dances or other good times,
front is the town, the river and bluff,
t back native woods, and a spring, sure enough!
t smoke your pipe, while the moon rides high,
t let the rest of the world go by.

Cottage 20x20, \$16.00 per week for party of
r people; additional charge for more than four.
eened sleeping porch above, 20x20, has three
e beds. Two dressing rooms.

Bathing in James River at Galena

The name above shows a house of love,
A dear little bungalow,
With windows wide, light and cool inside,
And just room enough for two.
A kitchenette, fitted out you bet,
With just the things you need;
A dining room for the bride and groom,
That will make you smile, indeed.
A matchless view from a porch that's new,
With soft and downy beds,
Just the place to spoon, is the "Honeymoon,"
For the old and newly-weds.

Cottage 16x20, \$10.00 per week for two; fur-
nished with one large bed.

"Merry Girl"



Li... to feel the south wind's kiss
(... ch that is wide and deep;
If... it to hear the bird's early call,
W... you wake from refreshing sleep;
If you... to hide from the sun's fierce rays,
Beneath a wide spreading tree,
And feel that... has been good to you,
"Merry Girl" the place you should be.
We'll insure... frowns will turn into smiles,
Cares ban... mist on the sea,
And before ve... long you'll be singing a song,
And be as me... as merry can be.

Cottage 30x25, \$16.00 per week for four people;
additional charge for more than four. Two screen-
ed sleeping porches, 10x25, with two large beds.

While the builders camp was new;
And when it was finished,
Within and without,

It was almost too good to be true.
Three bed rooms,
Light and cool and clean,
A kitchen and dining room too;

A porch that is
Big and broad and long,
With a most magnificent view.

A living room
With a nice fire place,
Just the thing when you're feeling bum,
If you get "Joe Boy"
I'll bet, by Joe!

You will always be glad to come.

Cottage 30x25, \$16.00 per week for a party of
four. This cottage is furnished with three large
beds, and will accommodate a party of eight. Ad-
ditional charge for more than four.

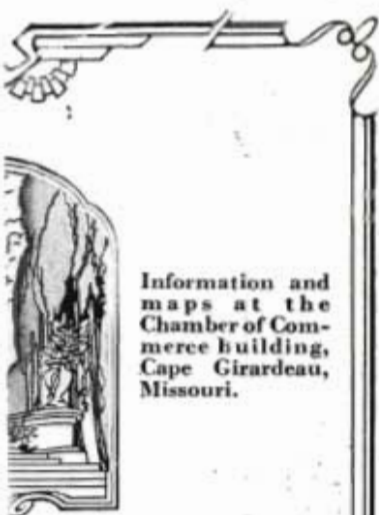
Bonny Ethel



"Bonny Ethel's" as nice as the name would suggest,
A slab covered cottage, the coziest and best.
It has an east front, overlooking the river,
And steps leading down from the porch to your
"Flivver."

It is not very far from "the ol' swimmin' hole,"
Which is first and last the tourist's goal.
You can park your "Lizzie" beside the street,
And jump from the porch to either seat.
So if you want rest from this world of woe,
"Bonny Ethel's" the very place to go.

Cottage 30x25, \$16.00 per week for a party of
four people; additional charge for more than four.
Four large beds.



Information and
maps at the
Chamber of Com-
merce building,
Cape Girardeau,
Missouri.

THE
PPI OVER
DGE AT
RDEAU, MO.
way to the
RKs



stop over-
Beautiful
tte, Cape
Missouri.

505
FROSELL
1930

WHERE TO GO IN THE OZARKS

by KEITH McCANSE
THIRD ANNUAL EDITION

FISHING
CAMPING
TOURING
RESORTS



50¢

THOUSAND AND ONE PLACES TO GO
1930 PUBLICATION

The McCanse guide book series, 1928-32, was one publication that drew attention to the Craig resort and resorts in general





MISSOURI OFFICE OF HISTORIC PRESERVATION

ARCHITECTURAL/HISTORIC INVENTORY SURVEY FORM

SWAS008-033

1. NO. <u>69</u>		4. PRESENT LOCAL NAME(S) OR DESIGNATION(S) <u>Benham photography</u>		1. NO. <u>69</u>
2. COUNTY <u>Stone</u>		5. OTHER NAME(S) <u>Galloway house</u>		
3. LOCATION OF NEGATIVES <u>Kalen Morrow</u>				2. COUNTY
6. SPECIFIC LEGAL LOCATION TOWNSHIP <u>Can</u> RANGE <u>Can</u> SECTION <u>Can</u> IF CITY OR TOWN, STREET ADDRESS		16. THEMATIC CATEGORY		
7. CITY OR TOWN <u>Galena</u> IF RURAL, VICINITY		17. DATE(S) OR PERIOD		4. PRESENT LOCAL NAME(S) OR DESIGNATION(S) <u>Can St.</u>
8. DESCRIPTION OF LOCATION <u>face west</u>		18. STYLE OR DESIGN <u>vernacular</u>		
		19. ARCHITECT OR ENGINEER		3. NO. OF STORIES <u>1</u>
		20. CONTRACTOR OR BUILDER		
		21. ORIGINAL USE, IF APPARENT <u>residence</u>		29. BASEMENT? YES (X) NO ()
		22. PRESENT USE <u>residence</u>		30. FOUNDATION MATERIAL <u>stone/concrete</u>
		23. OWNERSHIP PUBLIC () PRIVATE (X)		31. WALL CONSTRUCTION <u>frame</u>
		24. OWNER'S NAME AND ADDRESS IF KNOWN <u>Ellen Benham</u> <u>Galena, MO</u>		32. ROOF TYPE AND MATERIAL <u>asphalt</u>
9. COORDINATES UTM LAT LONG		25. OPEN TO PUBLIC? YES () NO (X)		33. NO. OF BAYS FRONT SIDE
10. SITE () BUILDING (X) STRUCTURE () OBJECT ()		26. LOCAL CONTACT PERSON OR ORGANIZATION		34. WALL TREATMENT <u>weatherboard</u>
11. ON NATIONAL REGISTER? YES () NO (X)		27. OTHER SURVEYS IN WHICH INCLUDED		35. PLAN SHAPE <u>irreg</u>
12. IS IT ELIGIBLE? YES () NO (X)				36. CHANGES (EXPLAIN IN NO. 42) ADDITION (X) ALTERED () MOVED ()
13. PART OF ESTAB. HIST. DISTRICT? YES () NO (X)				37. CONDITION INTERIOR EXTERIOR <u>good</u>
14. DISTRICT POTENTIAL? YES () NO (X)				38. PRESERVATION UNDERWAY? YES () NO (X)
15. NAME OF ESTABLISHED DISTRICT				39. ENDANGERED? BY WHAT? YES () NO (X)
16. FURTHER DESCRIPTION OF IMPORTANT FEATURES <u>extensive remodeling in progress</u> <u>near addition</u>				40. VISIBLE FROM PUBLIC ROAD? YES (X) NO ()
				41. DISTANCE FROM AND FRONTAGE ON ROAD <u>40'</u>
43. HISTORY AND SIGNIFICANCE <u>Sego Galloway from Galloway, Greene County, lived here. He was grandfather to Mary Lassiter. Sego's son was Jess Galloway.</u> <u>Kids Unlimited Photography studio located here</u>				5. OTHER NAME(S)
44. DESCRIPTION OF ENVIRONMENT AND OUTBUILDINGS <u>shops building at east end of lot</u> <u>vacant lot to the south</u>				
45. SOURCES OF INFORMATION <u>on site inspection</u>		46. PREPARED BY <u>LM</u>		6. TOWNSHIP
		47. ORGANIZATION <u>SLGAC</u>		
RETURN THIS FORM WHEN COMPLETED TO: OFFICE OF HISTORIC PRESERVATION P.O. BOX 176		48. DATE <u>12/00</u> 49. REVISION DATE(S)		RANGE
				SECTION



GALENA
STONE COUNTY
MISSOURI
1965

COMPLIMENTS OF
**GALENA
ABSTRACT
CO. Inc.**

GALENA INSURANCE AGENCY

Galena, Mo.

Phone EL 7-4466



MISSOURI OFFICE OF HISTORIC PRESERVATION

ARCHITECTURAL/HISTORIC INVENTORY SURVEY FORM

SNAS008-034

1. NO. <u>57</u>		4. PRESENT LOCAL NAME(S) OR DESIGNATION(S) <u>Benham</u>		1. NO. <u>57</u>
2. COUNTY <u>Stone</u>		5. OTHER NAME(S) <u>Guilliams</u>		
3. LOCATION OF NEGATIVES <u>Kalen & Morrow</u>				4. PRESENT LOCAL NAME(S) OR DESIGNATION(S) <u>N. Carr St.</u>
6. SPECIFIC LEGAL LOCATION TOWNSHIP _____ RANGE _____ SECTION _____ IF CITY OR TOWN, STREET ADDRESS <u>N. Carr St.</u>		16. THEMATIC CATEGORY		
7. CITY OR TOWN IF RURAL, VICINITY <u>Salina</u>		17. DATE(S) OR PERIOD <u>c 1890s</u>		29. BASEMENT? YES () NO (X)
8. DESCRIPTION OF LOCATION <u>faces east</u>		18. STYLE OR DESIGN <u>I house</u>		30. FOUNDATION MATERIAL <u>stone/concrete</u>
9. COORDINATES UTM LAT _____ LONG _____		19. ARCHITECT OR ENGINEER		31. WALL CONSTRUCTION <u>frame</u>
10. SITE () BUILDING (X) STRUCTURE () OBJECT ()		20. CONTRACTOR OR BUILDER		32. ROOF TYPE AND MATERIAL <u>gable/asphalt</u>
11. ON NATIONAL REGISTER? YES () NO (X)		21. ORIGINAL USE, IF APPARENT <u>residence</u>		33. NO. OF BAYS FRONT SIDE
12. IS IT ELIGIBLE? YES () NO (X)		22. PRESENT USE <u>residence</u>		34. WALL TREATMENT <u>asbestos</u>
13. PART OF ESTAB. HIST. DISTRICT? YES () NO (X)		23. OWNERSHIP PUBLIC () PRIVATE (X)		35. PLAN SHAPE <u>rect.</u>
14. DISTRICT POTENTIAL? YES () NO (X)		24. OWNER'S NAME AND ADDRESS IF KNOWN		36. CHANGES (EXPLAIN IN NO. 42) ADDITION (X) ALTERED (X) MOVED ()
15. NAME OF ESTABLISHED DISTRICT		25. OPEN TO PUBLIC? YES () NO (X)		37. CONDITION INTERIOR _____ EXTERIOR <u>good</u>
42. FURTHER DESCRIPTION OF IMPORTANT FEATURES <u>- some small addition on ell</u>		26. LOCAL CONTACT PERSON OR ORGANIZATION		38. PRESERVATION UNDERWAY? YES () NO (X)
43. HISTORY AND SIGNIFICANCE <u>Guilliams family here during 1930s. Jim & Audie Benham were longtime residents - Jim has passed away. Jim may have done some guide work on the river. His brother "Tuck" Benham was a well-known guide.</u>		27. OTHER SURVEYS IN WHICH INCLUDED		39. ENDANGERED? BY WHAT? YES () NO (X)
44. DESCRIPTION OF ENVIRONMENT AND OUTBUILDINGS <u>- Carport in rear entered from 4th St. - Small storage by carport</u>		40. VISIBLE FROM PUBLIC ROAD? YES (X) NO ()		41. DISTANCE FROM AND FRONTAGE ON ROAD <u>40'</u>
45. SOURCES OF INFORMATION <u>on site inspection</u>		46. PREPARED BY <u>L.M.</u>		5. OTHER NAME(S)
47. ORGANIZATION <u>SLGAC</u>		48. DATE <u>12/88</u>		
49. REVISION DATE(S)				RANGE
TURN THIS FORM WHEN COMPLETED TO: OFFICE OF HISTORIC PRESERVATION P.O. BOX 176				



GALENA
STONE COUNTY
MISSOURI
1965

COMPLIMENTS OF
**GALENA
ABSTRACT
CO. Inc.**

GALENA INSURANCE AGENCY

Galena, Mo.

Phone EL 7-4466





MISSOURI OFFICE OF HISTORIC PRESERVATION

ARCHITECTURAL/HISTORIC INVENTORY SURVEY FORM

SNAS008-035

1. NO. <u>33</u>		4. PRESENT LOCAL NAME(S) OR DESIGNATION(S) <u>Sam Standridge house</u>		1. NO. <u>33</u>
2. COUNTY <u>Stone</u>		5. OTHER NAME(S) <u>Atkinson house</u>		
3. LOCATION OF NEGATIVES <u>Kalen & Morrow</u>				4. PRESENT LOCAL NAME(S) OR DESIGNATION(S) <u>N. Carr Street</u>
6. SPECIFIC LEGAL LOCATION TOWNSHIP _____ RANGE _____ SECTION _____ IF CITY OR TOWN, STREET ADDRESS <u>N. Carr St.</u>		16. THEMATIC CATEGORY		
7. CITY OR TOWN IF RURAL, VICINITY <u>Galena</u>		17. DATE(S) OR PERIOD <u>1882</u>		29. BASEMENT? YES () NO (X)
8. DESCRIPTION OF LOCATION <u>face east</u>		18. STYLE OR DESIGN <u>vernacular</u>		30. FOUNDATION MATERIAL <u>stone</u>
9. COORDINATES UTM LAT _____ LONG _____		19. ARCHITECT OR ENGINEER		31. WALL CONSTRUCTION <u>frame</u>
10. SITE () BUILDING (X) STRUCTURE () OBJECT ()		20. CONTRACTOR OR BUILDER		32. ROOF TYPE AND MATERIAL <u>gable asphalt</u>
11. ON NATIONAL REGISTER? YES () NO (X)		21. ORIGINAL USE, IF APPARENT <u>residence</u>		33. NO. OF BAYS FRONT SIDE
12. IS IT ELIGIBLE? YES () NO (X)		22. PRESENT USE <u>residence</u>		34. WALL TREATMENT <u>weatherboard</u>
13. PART OF ESTAB. HIST. DISTRICT? YES () NO (X)		23. OWNERSHIP PUBLIC () PRIVATE (X)		35. PLAN SHAPE <u>rect</u>
14. DISTRICT POTENTIAL? YES () NO (X)		24. OWNER'S NAME AND ADDRESS IF KNOWN <u>Lois Atkinson</u> <u>Galena, MO</u>		36. CHANGES (EXPLAIN IN NO. 42) ADDITION (X) ALTERED () MOVED ()
15. NAME OF ESTABLISHED DISTRICT		25. OPEN TO PUBLIC? YES () NO (X)		37. CONDITION INTERIOR _____ EXTERIOR <u>poor</u>
42. FURTHER DESCRIPTION OF IMPORTANT FEATURES <u>near addition is modern living quarters</u>		26. LOCAL CONTACT PERSON OR ORGANIZATION		38. PRESERVATION UNDERWAY? YES () NO (X)
43. HISTORY AND SIGNIFICANCE <u>newspapers dating from 1882 have been removed from wall of original core.</u>		27. OTHER SURVEYS IN WHICH INCLUDED		39. ENDANGERED? BY WHAT? YES (X) NO () <u>neglect</u>
44. DESCRIPTION OF ENVIRONMENT AND OUTBUILDINGS <u>metal storage building on north side where land falls off precipitously</u> <u>rustic stone perimeter around front yard</u>		45. SOURCES OF INFORMATION <u>on site inspection</u>		40. VISIBLE FROM PUBLIC ROAD? YES (X) NO ()
46. PREPARED BY <u>LM</u>		47. ORGANIZATION <u>SLGAC</u>		41. DISTANCE FROM AND FRONTAGE ON ROAD <u>40'</u>
48. DATE <u>12/88</u>		49. REVISION DATE(S)		5. OTHER NAME(S)
RETURN THIS FORM WHEN COMPLETED TO: OFFICE OF HISTORIC PRESERVATION P.O. BOX 176				6. TOWNSHIP
				RANGE
				SECTION



GALENA
STONE COUNTY
MISSOURI
1965

COMPLIMENTS OF
**GALENA
ABSTRACT
CO. Inc.**

GALENA INSURANCE AGENCY

Galena, Mo.

Phone EL 7-4466





MISSOURI OFFICE OF HISTORIC PRESERVATION


ARCHITECTURAL/HISTORIC INVENTORY SURVEY FORM

SNAS008-036

1. NO. <i>15</i>		4. PRESENT LOCAL NAME(S) OR DESIGNATION(S) <i>South side of square</i>		1. NO. <i>15</i>	
2. COUNTY <i>Stone</i>		5. OTHER NAME(S)			2. COUNTY
3. LOCATION OF NEGATIVES <i>Kalen & Morrow</i>					
6. SPECIFIC LEGAL LOCATION TOWNSHIP _____ RANGE _____ SECTION _____ IF CITY OR TOWN, STREET ADDRESS <i>old College St.</i>		16. THEMATIC CATEGORY		4. PRESENT LOCAL NAME(S) OR DESIGNATION(S) <i>Old College Street</i>	
7. CITY OR TOWN IF RURAL, VICINITY <i>Dallas</i>		17. DATE(S) OR PERIOD <i>ca 1960-75</i>			
8. DESCRIPTION OF LOCATION <i>face north</i>		18. STYLE OR DESIGN			
9. COORDINATES UTM LAT _____ LONG _____		19. ARCHITECT OR ENGINEER		5. OTHER NAME(S)	
10. SITE () STRUCTURE () BUILDING (X) OBJECT ()		20. CONTRACTOR OR BUILDER			
11. ON NATIONAL REGISTER? YES () NO (X)		21. ORIGINAL USE, IF APPARENT			
12. IS IT ELIGIBLE? YES () NO (X)		22. PRESENT USE		6. TOWNSHIP	
13. PART OF ESTAB. HIST. DISTRICT? YES () NO (X)		23. OWNERSHIP PUBLIC () PRIVATE ()			
14. DISTRICT POTENTIAL? YES () NO (X)		24. OWNER'S NAME AND ADDRESS IF KNOWN			
15. NAME OF ESTABLISHED DISTRICT		25. OPEN TO PUBLIC? YES () NO ()		7. RANGE	
42. FURTHER DESCRIPTION OF IMPORTANT FEATURES		26. LOCAL CONTACT PERSON OR ORGANIZATION			
		27. OTHER SURVEYS IN WHICH INCLUDED			
43. HISTORY AND SIGNIFICANCE <i>- the south side never became a full commercial block. It is now occupied by modern brick buildings, i.e. the Stone County Library (1960s); Centerra Bank (late 1970s); Contel (c. 1973-74). The vacant lots were formerly used for community</i>		30. FOUNDATION MATERIAL		8. SECTION	
44. DESCRIPTION OF ENVIRONMENT AND OUTBUILDINGS <i>- former house site was that of Sidney and Della Hill shown on Sanborn map.</i>		31. WALL CONSTRUCTION			
45. SOURCES OF INFORMATION <i>on site inspection</i>		32. ROOF TYPE AND MATERIAL			
46. PREPARED BY <i>LAM</i>		33. NO. OF BAYS FRONT SIDE		9. SECTION	
47. ORGANIZATION <i>SLGAC</i>		34. WALL TREATMENT			
48. DATE <i>11/88</i>		35. PLAN SHAPE			
49. REVISION DATE(S)		36. CHANGES (EXPLAIN IN NO. 42) ADDITION () ALTERED () MOVED ()			
		37. CONDITION INTERIOR _____ EXTERIOR _____			
		38. PRESERVATION UNDERWAY? YES () NO ()			
		39. ENDANGERED? BY WHAT? YES () NO ()			
		40. VISIBLE FROM PUBLIC ROAD? YES () NO ()			
		41. DISTANCE FROM AND FRONTAGE ON ROAD			

THIS FORM WHEN COMPLETED TO: OFFICE OF HISTORIC PRESERVATION
P.O. BOX 176

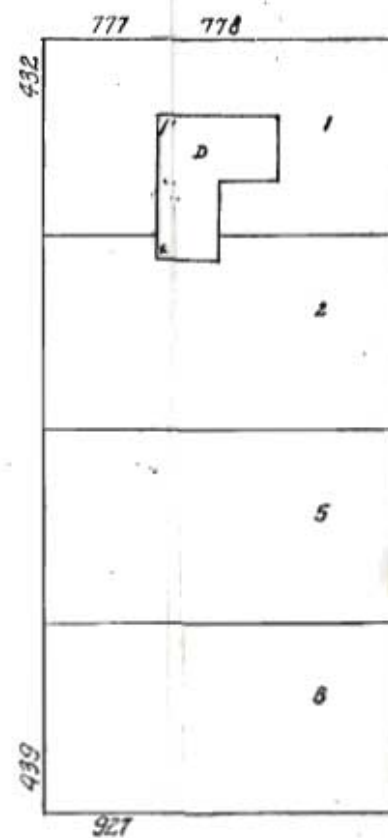
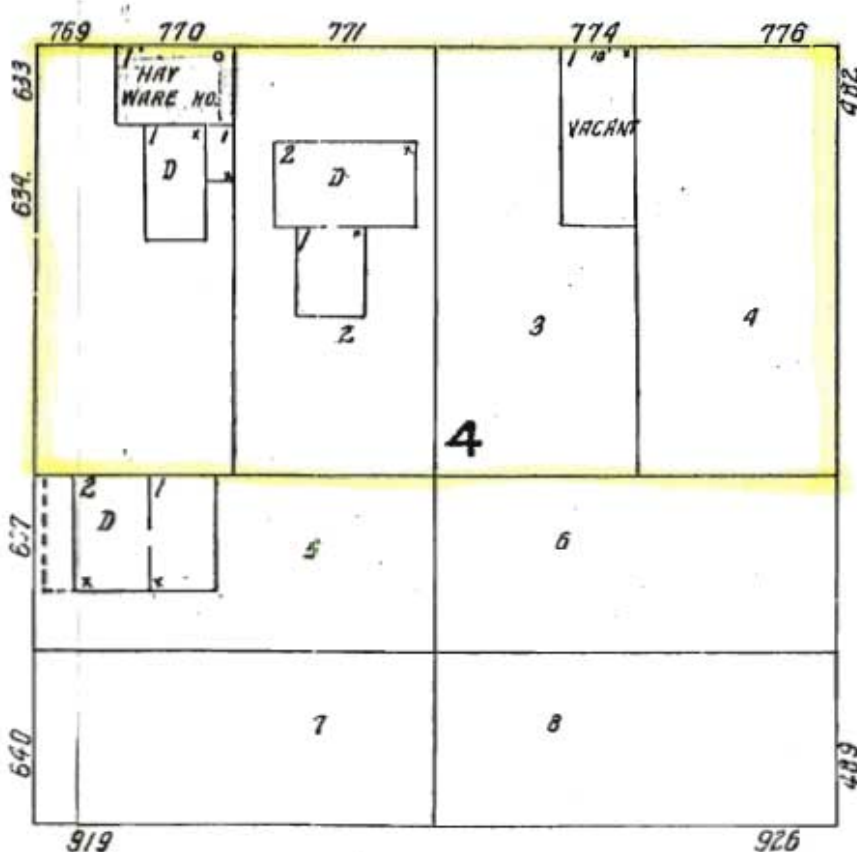
MAIN




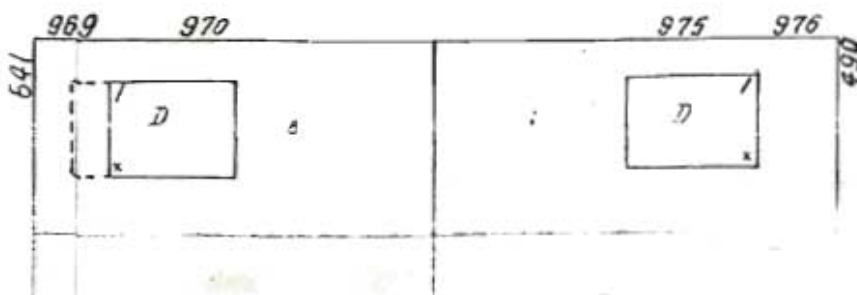
COMM



COLLEGE



OAK





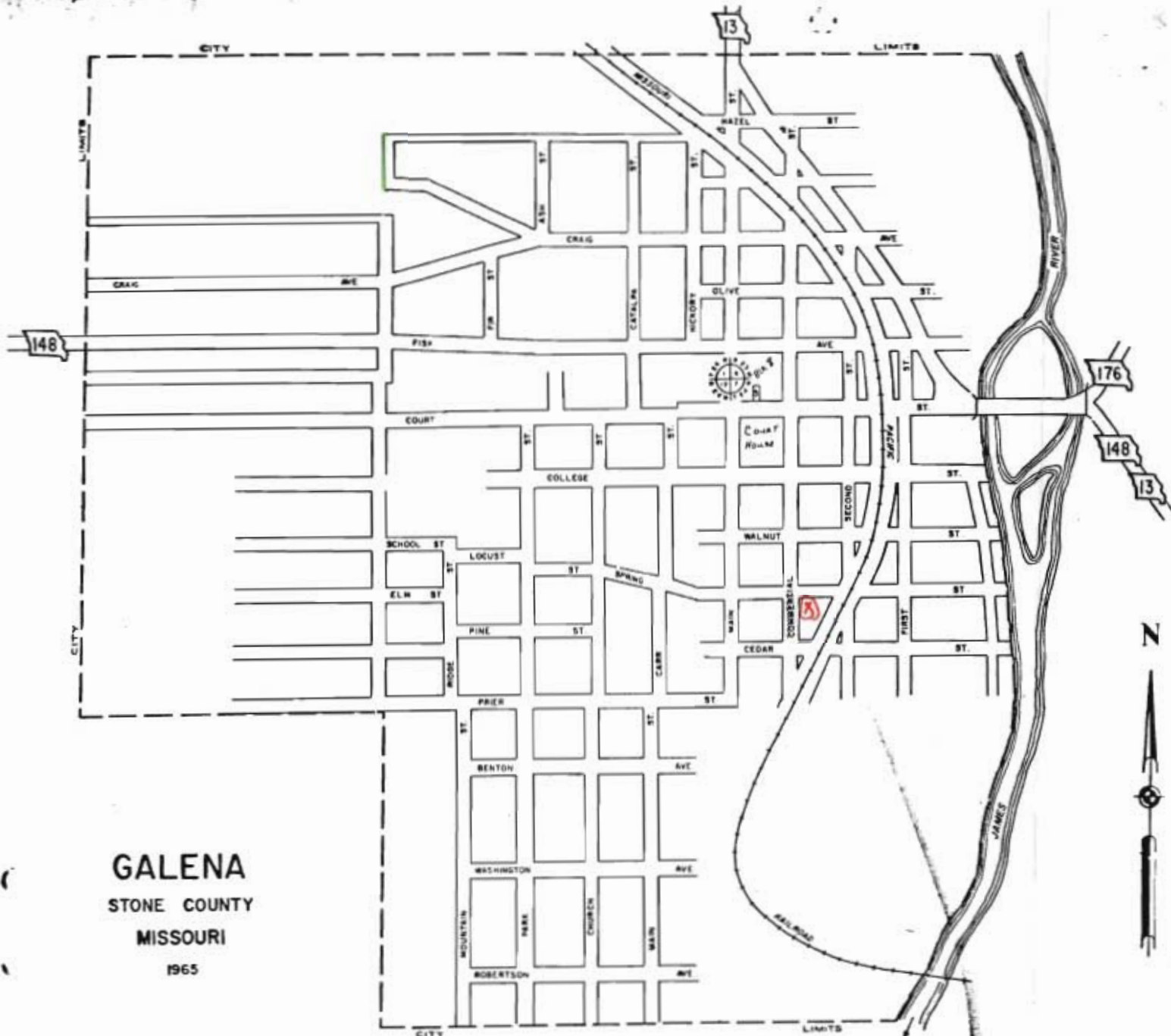
MISSOURI OFFICE OF HISTORIC PRESERVATION

ARCHITECTURAL/HISTORIC INVENTORY SURVEY FORM

SNAS008-037

1. NO. <u>73</u>		4. PRESENT LOCAL NAME(S) OR DESIGNATION(S) <u>Ellis house</u>		1. NO. <u>73</u>	
2. COUNTY <u>Stone</u>		5. OTHER NAME(S) <u>Stewart house</u>			2. COUNTY
3. LOCATION OF NEGATIVES <u>Kalen & Morrow</u>					
6. SPECIFIC LEGAL LOCATION TOWNSHIP _____ RANGE _____ SECTION _____ IF CITY OR TOWN, STREET ADDRESS _____		16. THEMATIC CATEGORY _____		3. COUNTY	
7. CITY OR TOWN IF RURAL, VICINITY <u>Galena</u>		17. DATE(S) OR PERIOD <u>c 1900</u>			
8. DESCRIPTION OF LOCATION <u>faces west</u>		18. STYLE OR DESIGN _____			
9. COORDINATES UTM LAT _____ LONG _____		19. ARCHITECT OR ENGINEER _____		4. PRESENT LOCAL NAME(S) OR DESIGNATION(S) <u>Commercial / Main</u>	
10. SITE () STRUCTURE () BUILDING (X) OBJECT ()		20. CONTRACTOR OR BUILDER _____			
11. ON NATIONAL REGISTER? YES () NO (X)		21. ORIGINAL USE, IF APPARENT <u>residence</u>			
12. IS IT ELIGIBLE? YES () NO (X)		22. PRESENT USE <u>residence</u>		5. OTHER NAME(S)	
13. PART OF ESTAB. HIST. DISTRICT? YES () NO (X)		23. OWNERSHIP PUBLIC () PRIVATE (X)			
14. DISTRICT POTENTIAL? YES () NO (X)		24. OWNER'S NAME AND ADDRESS IF KNOWN <u>David Ellis</u> <u>Galena, MO</u>			
15. NAME OF ESTABLISHED DISTRICT _____		25. OPEN TO PUBLIC? YES () NO (X)		6. TOWNSHIP	
42. FURTHER DESCRIPTION OF IMPORTANT FEATURES <u>- originally a simple Victorian cottage that now has a large rear addition and porch on the south side</u>		26. LOCAL CONTACT PERSON OR ORGANIZATION _____			
		27. OTHER SURVEYS IN WHICH INCLUDED _____			
43. HISTORY AND SIGNIFICANCE <u>Bob and Lela Stewart lived here - Bob was brother to Lawrence Stewart who had Stewart's Garage on 248. David & Evelyn Ellis are from the east coast. She came here with a company who operates a Table Rock lake resort.</u>		30. FOUNDATION MATERIAL <u>stone/concrete</u>		7. RANGE	
44. DESCRIPTION OF ENVIRONMENT AND OUTBUILDINGS <u>- small metal storage shed in rear near RR track</u>		31. WALL CONSTRUCTION <u>frame</u>			
		32. ROOF TYPE AND MATERIAL <u>gable asphalt</u>			
45. SOURCES OF INFORMATION <u>on site inspection</u>		33. NO. OF BAYS FRONT SIDE		8. SECTION	
		34. WALL TREATMENT <u>weatherboard</u>			
		35. PLAN SHAPE <u>irreg</u>			
		36. CHANGES (EXPLAIN IN NO. 42) ADDITION (X) ALTERED () MOVED ()			
		37. CONDITION INTERIOR _____ EXTERIOR <u>good</u>			
		38. PRESERVATION UNDERWAY? YES () NO (X)			
		39. ENDANGERED? BY WHAT? YES () NO (X)			
		40. VISIBLE FROM PUBLIC ROAD? YES (X) NO ()			
		41. DISTANCE FROM AND FRONTAGE ON ROAD <u>40'</u>			
		PHOTO MUST BE PROVIDED			
46. PREPARED BY <u>LM</u>		47. ORGANIZATION <u>SLGAC</u>			
48. DATE <u>12/88</u>		49. REVISION DATE(S)			

RETURN FORM WHEN COMPLETED TO: OFFICE OF HISTORIC PRESERVATION
P.O. BOX 176



GALENA
STONE COUNTY
MISSOURI
1965

COMPLIMENTS OF
**GALENA
ABSTRACT
CO. Inc.**

GALENA INSURANCE AGENCY

Galena, Mo.

Phone EL 7-4466





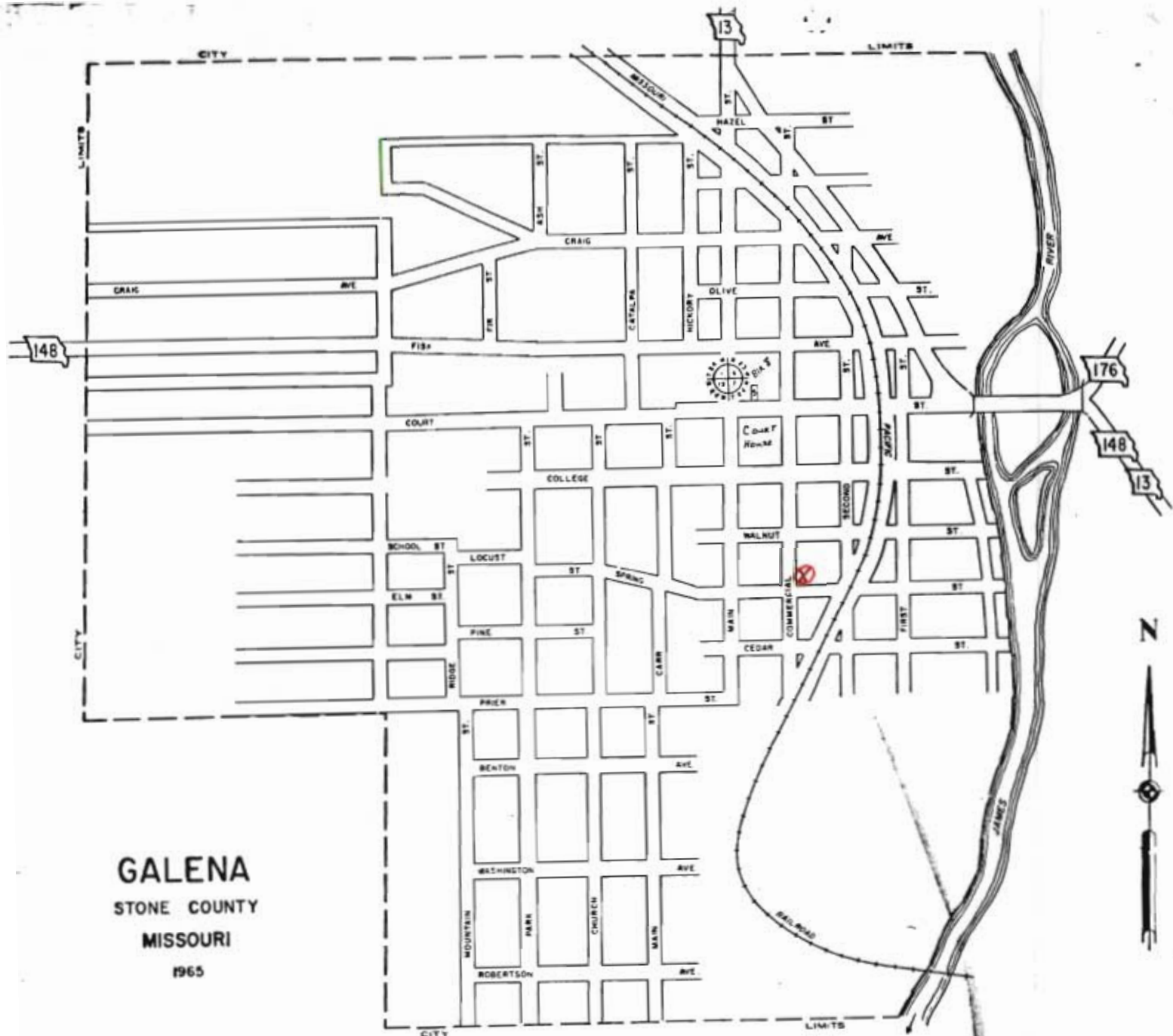
MISSOURI OFFICE OF HISTORIC PRESERVATION

ARCHITECTURAL/HISTORIC INVENTORY SURVEY FORM

SNAS008-038

1. NO. 85		4. PRESENT LOCAL NAME(S) OR DESIGNATION(S) Parnell Harper house		1. NO. 85	
2. COUNTY Stone		5. OTHER NAME(S)			2. COUNTY
3. LOCATION OF NEGATIVES Kalam & Monroe					
6. SPECIFIC LEGAL LOCATION TOWNSHIP RANGE SECTION IF CITY OR TOWN, STREET ADDRESS Commercial/Maple		16. THEMATIC CATEGORY		28. NO. OF STORIES	
7. CITY OR TOWN IF RURAL, VICINITY Galena		17. DATE(S) OR PERIOD c. 1920		29. BASEMENT? YES () NO ()	
8. DESCRIPTION OF LOCATION faced west		18. STYLE OR DESIGN bungalow		30. FOUNDATION MATERIAL concrete	
		19. ARCHITECT OR ENGINEER		31. WALL CONSTRUCTION rock	
		20. CONTRACTOR OR BUILDER		32. ROOF TYPE AND MATERIAL clipped asphalt	
		21. ORIGINAL USE, IF APPARENT residence		33. NO. OF BAYS FRONT SIDE	
		22. PRESENT USE residence		34. WALL TREATMENT rock	
		23. OWNERSHIP PUBLIC () PRIVATE (X)		35. PLAN SHAPE rect.	
		24. OWNER'S NAME AND ADDRESS IF KNOWN		36. CHANGES (EXPLAIN IN NO. 42) ADDITION (X) ALTERED () MOVED ()	
9. COORDINATES UTM		25. OPEN TO PUBLIC? YES () NO (X)		37. CONDITION INTERIOR EXTERIOR good	
10. SITE () BUILDING (X) STRUCTURE () OBJECT ()		26. LOCAL CONTACT PERSON OR ORGANIZATION		38. PRESERVATION UNDERWAY? YES () NO (X)	
11. ON NATIONAL REGISTER? YES () NO (X)		27. OTHER SURVEYS IN WHICH INCLUDED		39. ENDANGERED? BY WHAT? YES () NO (X)	
12. IS IT ELIGIBLE? YES (X) NO ()				40. VISIBLE FROM PUBLIC ROAD? YES (X) NO ()	
13. PART OF ESTAB. YES () HIST. DISTRICT? NO (X)				41. DISTANCE FROM AND FRONTAGE ON ROAD 40'	
14. DISTRICT POTENTIAL? YES () NO (X)					
15. NAME OF ESTABLISHED DISTRICT					
42. FURTHER DESCRIPTION OF IMPORTANT FEATURES - beaded mortar joints typical of c 1925-1935 regional masonry construction - rear and south addition				5. OTHER NAME(S) PHOTO MUST BE PROVIDED	
43. HISTORY AND SIGNIFICANCE - This house probably has the highest integrity of local masonry - flagstone bungalows. Harper was a merchant on the square. His daughter Maxine has the Variety Store in Crane. Folks from North Carolina here now.				6. TOWNSHIP	
44. DESCRIPTION OF ENVIRONMENT AND OUTBUILDINGS - metal storage shed in rear - single car frame garage to the south				RANGE	
45. SOURCES OF INFORMATION on site inspection				SECTION	
46. PREPARED BY LM					
47. ORGANIZATION SLGAL					
48. DATE 12/88					
49. REVISION DATE(S)					

RETURN THIS FORM WHEN COMPLETED TO: OFFICE OF HISTORIC PRESERVATION P.O. BOX 176



GALENA
STONE COUNTY
MISSOURI
1965

COMPLIMENTS OF
**GALENA
ABSTRACT
CO. Inc.**

GALENA INSURANCE AGENCY

Galena, Mo.

Phone EL 7-4466



MISSOURI OFFICE OF HISTORIC PRESERVATION

ARCHITECTURAL/HISTORIC INVENTORY SURVEY FORM

SNAS008-C3A

1. NO. 68		4. PRESENT LOCAL NAME(S) OR DESIGNATION(S) Jennings House		1. NO. 68
2. COUNTY Stone		5. OTHER NAME(S)		
3. LOCATION OF NEGATIVES Kalen & Norman				2. COUNTY
6. SPECIFIC LEGAL LOCATION TOWNSHIP _____ RANGE _____ SECTION _____ IF CITY OR TOWN, STREET ADDRESS _____		16. THEMATIC CATEGORY		
7. CITY OR TOWN IF RURAL, VICINITY Calena		17. DATE(S) OR PERIOD c 1905		4. PRESENT LOCAL NAME(S) OR DESIGNATION(S)
8. DESCRIPTION OF LOCATION facing east		18. STYLE OR DESIGN vernacular		
9. COORDINATES UTM LAT _____ LONG _____		19. ARCHITECT OR ENGINEER		5. OTHER NAME(S)
		20. CONTRACTOR OR BUILDER		
10. SITE () STRUCTURE () BUILDING (X) OBJECT ()		21. ORIGINAL USE, IF APPARENT residence		6. TOWNSHIP
		22. PRESENT USE residence		
11. ON NATIONAL REGISTER? YES () NO (X)		23. OWNERSHIP PUBLIC () PRIVATE (X)		RANGE
12. IS IT ELIGIBLE? YES () NO (X)		24. OWNER'S NAME AND ADDRESS IF KNOWN		
13. PART OF ESTAB. HIST. DISTRICT? YES () NO (X)		25. OPEN TO PUBLIC? YES () NO (X)		SECTION
14. DISTRICT POTENTIAL? YES () NO (X)		26. LOCAL CONTACT PERSON OR ORGANIZATION		
15. NAME OF ESTABLISHED DISTRICT		27. OTHER SURVEYS IN WHICH INCLUDED		
42. FURTHER DESCRIPTION OF IMPORTANT FEATURES - sited on steep slope that allowed easy basement entry from rear - there is an original and added basement space. - concrete & block foundations support addition		PHOTO MUST BE PROVIDED		
43. HISTORY AND SIGNIFICANCE - former home of WWI veteran Jim "Little Hoss" Jennings, a well-known river guide. Son Jack Jennings grew up here. Jack was employee at Crane Hardware and lived several years in Calif.				
44. DESCRIPTION OF ENVIRONMENT AND OUTBUILDINGS - no dependencies				
45. SOURCES OF INFORMATION on site inspection				
46. PREPARED BY L.M.				
47. ORGANIZATION SLHAC				
48. DATE 12/88 49. REVISION DATE(S)				
RETURN THIS FORM WHEN COMPLETED TO: OFFICE OF HISTORIC PRESERVATION P.O. BOX 176				



GALENA
STONE COUNTY
MISSOURI
1965

COMPLIMENTS OF
**GALENA
ABSTRACT
CO. Inc.**

GALENA INSURANCE AGENCY

Galena, Mo.

Phone EL 7-4466



MISSOURI OFFICE OF HISTORIC PRESERVATION

ARCHITECTURAL/HISTORIC INVENTORY SURVEY FORM

SNA5008-040

1. NO. 23		4. PRESENT LOCAL NAME(S) OR DESIGNATION(S) Parmenter Paint & Body Shop		1. NO. 23	
2. COUNTY Stone		5. OTHER NAME(S) garment factory			
3. LOCATION OF NEGATIVES Kalen & Morrow					
6. SPECIFIC LEGAL LOCATION TOWNSHIP _____ RANGE _____ SECTION _____ IF CITY OR TOWN, STREET ADDRESS Commercial		16. THEMATIC CATEGORY		2. COUNTY	
7. CITY OR TOWN IF RURAL, VICINITY Galena		17. DATE(S) OR PERIOD c. 1945			
8. DESCRIPTION OF LOCATION fours east		18. STYLE OR DESIGN			
		19. ARCHITECT OR ENGINEER			
		20. CONTRACTOR OR BUILDER			
		21. ORIGINAL USE, IF APPARENT			
9. COORDINATES UTM LAT _____ LONG _____		22. PRESENT USE vacant			4. PRESENT LOCAL NAME(S) OR DESIGNATION(S) Commercial Street
10. SITE () BUILDING (X) STRUCTURE () OBJECT ()		23. OWNERSHIP PUBLIC () PRIVATE (X)			
11. ON NATIONAL REGISTER? YES () NO (X)		24. OWNER'S NAME AND ADDRESS IF KNOWN W. J. Parmenter Galena, MO			
12. IS IT ELIGIBLE? YES () NO (X)		25. OPEN TO PUBLIC? YES () NO (X)			
13. PART OF ESTAB. HIST. DISTRICT? YES () NO (X)		26. LOCAL CONTACT PERSON OR ORGANIZATION			
14. DISTRICT POTENTIAL? YES () NO (X)		27. OTHER SURVEYS IN WHICH INCLUDED			
15. NAME OF ESTABLISHED DISTRICT		28. NO. OF STORIES 1			
		29. BASEMENT? YES () NO (X)			
		30. FOUNDATION MATERIAL concrete			
		31. WALL CONSTRUCTION frame/stucco			
		32. ROOF TYPE AND MATERIAL gable			
		33. NO. OF BAYS FRONT SIDE			
		34. WALL TREATMENT stucco			
		35. PLAN SHAPE rect.			
		36. CHANGES (EXPLAIN IN NO. 42) ADDITION () ALTERED () MOVED ()			
		37. CONDITION INTERIOR good EXTERIOR good			
		38. PRESERVATION UNDERWAY? YES () NO (X)			
		39. ENDANGERED? BY WHAT? YES () NO (X)			
		40. VISIBLE FROM PUBLIC ROAD? YES (X) NO ()			
		41. DISTANCE FROM AND FRONTAGE ON ROAD 20'			
42. FURTHER DESCRIPTION OF IMPORTANT FEATURES - an original stucco commercial building (instead of stucco over other fabric which is common in the region)				5. OTHER NAME(S)	
<div style="border: 2px solid black; width: 100%; height: 100%; position: relative;"> <div style="position: absolute; top: 0; right: 0; bottom: 0; left: 0; border: 1px solid black; transform: rotate(45deg);"></div> <div style="position: absolute; top: 0; right: 0; bottom: 0; left: 0; border: 1px solid black; transform: rotate(-45deg);"></div> <div style="position: absolute; top: 50%; left: 50%; transform: translate(-50%, -50%); text-align: center;"> <p>PHOTO MUST BE PROVIDED</p> </div> </div>					
43. HISTORY AND SIGNIFICANCE - built for a garment factory, it had its longest life as a body shop under Parmenter's management.					
44. DESCRIPTION OF ENVIRONMENT AND OUTBUILDINGS - corner lot; building in excellent condition					
45. SOURCES OF INFORMATION on site inspection					
46. PREPARED BY LM					
47. ORGANIZATION SLGAL					
48. DATE 12/88 49. REVISION DATE(S)					

RETURN THIS FORM WHEN COMPLETED TO: OFFICE OF HISTORIC PRESERVATION
P.O. BOX 176



GALENA
STONE COUNTY
MISSOURI
1965

COMPLIMENTS OF
**GALENA
ABSTRACT
CO. Inc.**

GALENA INSURANCE AGENCY

Galena, Mo.

Phone EL 7-4466





MISSOURI OFFICE OF HISTORIC PRESERVATION

ARCHITECTURAL/HISTORIC INVENTORY SURVEY FORM

SNAS008-041

1. NO. <u>24</u>		4. PRESENT LOCAL NAME(S) OR DESIGNATION(S) <u>Charcoal plant</u>		1. NO. <u>24</u>	
2. COUNTY <u>Stone</u>		5. OTHER NAME(S) <u>Galena Canning Factory</u>			2. COUNTY
3. LOCATION OF NEGATIVES <u>Kalen & Morrow</u>					
6. SPECIFIC LEGAL LOCATION TOWNSHIP _____ RANGE _____ SECTION _____ IF CITY OR TOWN, STREET ADDRESS <u>Commercial</u>		16. THEMATIC CATEGORY		4. PRESENT LOCAL NAME(S) OR DESIGNATION(S) <u>Commercial Street</u>	
7. CITY OR TOWN <u>Galena</u> IF RURAL, VICINITY		17. DATE(S) OR PERIOD <u>c. 1940s</u>			
8. DESCRIPTION OF LOCATION <u>faces west</u>		18. STYLE OR DESIGN			
9. COORDINATES UTM LAT _____ LONG _____		19. ARCHITECT OR ENGINEER		5. OTHER NAME(S)	
10. SITE () STRUCTURE (X) BUILDING (X) OBJECT ()		20. CONTRACTOR OR BUILDER <u>D. J. Guillams</u>			
11. ON NATIONAL REGISTER? YES () NO (X)		21. ORIGINAL USE, IF APPARENT <u>Canning factory / charcoal</u>			
12. IS IT ELIGIBLE? YES () NO (X)		22. PRESENT USE <u>vacant</u>		6. TOWNSHIP	
13. PART OF ESTAB. HIST. DISTRICT? YES () NO (X)		23. OWNERSHIP PUBLIC () PRIVATE (X)			
14. DISTRICT POTENTIAL? YES () NO (X)		24. OWNER'S NAME AND ADDRESS IF KNOWN			
15. NAME OF ESTABLISHED DISTRICT		25. OPEN TO PUBLIC? YES () NO (X)		RANGE	
42. FURTHER DESCRIPTION OF IMPORTANT FEATURES <u>- granite bldg has a concrete floor - the building is still useable.</u>		26. LOCAL CONTACT PERSON OR ORGANIZATION			
43. HISTORY AND SIGNIFICANCE <u>Harold Huffman, Guillams son-in-law operated tomato canning factory began c. 1945 and the charcoal plant succeeded it c. 1960s. Afterwards small modular homes built here during late '60s - early 1970s.</u>		27. OTHER SURVEYS IN WHICH INCLUDED			
44. DESCRIPTION OF ENVIRONMENT AND OUTBUILDINGS <u>- frame & sheet metal double garage to the west - everything sits on a slope below street level. RR to the east</u>		30. FOUNDATION MATERIAL <u>concrete</u>		SECTION	
45. SOURCES OF INFORMATION <u>on site inspection</u>		31. WALL CONSTRUCTION <u>frame & steel rib</u>			
RETURN THIS FORM WHEN COMPLETED TO: OFFICE OF HISTORIC PRESERVATION P.O. BOX 176		32. ROOF TYPE AND MATERIAL <u>metal</u>			
		33. NO. OF BAYS FRONT SIDE		48. DATE <u>12/88</u>	
		34. WALL TREATMENT <u>metal</u>			
		35. PLAN SHAPE <u>rect</u>			
		36. CHANGES (EXPLAIN IN NO. 42) ADDITION (X) ALTERED () MOVED ()		49. REVISION DATE(S)	
		37. CONDITION INTERIOR <u>poor</u> EXTERIOR <u>poor</u>			
		38. PRESERVATION UNDERWAY? YES () NO (X)			
		39. ENDANGERED? BY WHAT? <u>neglect</u> YES (X) NO ()			
		40. VISIBLE FROM PUBLIC ROAD? YES (X) NO ()			
		41. DISTANCE FROM AND FRONTAGE ON ROAD <u>120'</u>			
		PHOTO MUST BE PROVIDED			

45. SOURCES OF INFORMATION

on site inspection

46. PREPARED BY

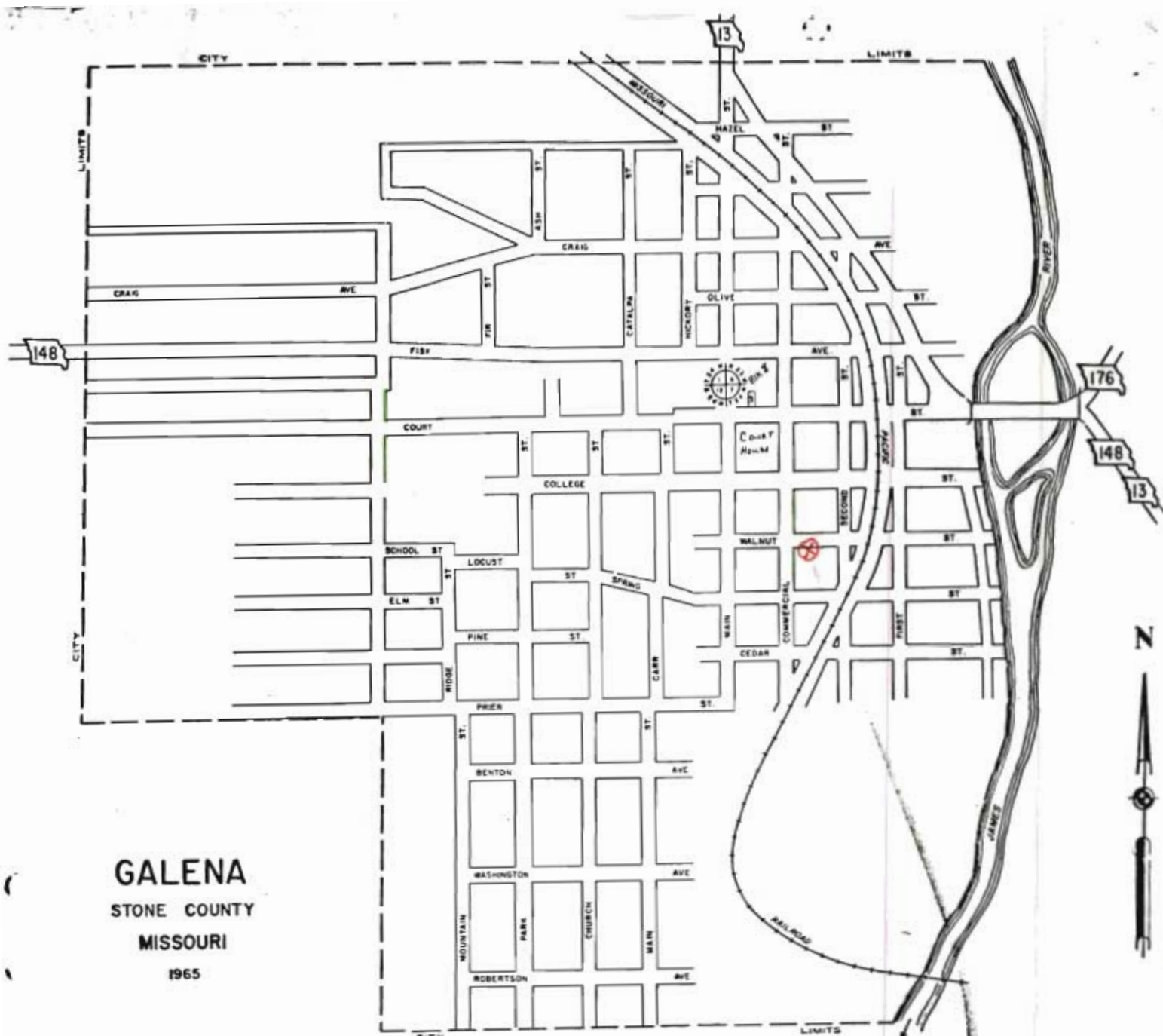
LM

47. ORGANIZATION

SLGAC

48. DATE 49. REVISION DATE(S)

12/88



GALENA
STONE COUNTY
MISSOURI
1965

COMPLIMENTS OF
**GALENA
ABSTRACT
CO. Inc.**

GALENA INSURANCE AGENCY

Galena, Mo.

Phone EL 7-4466





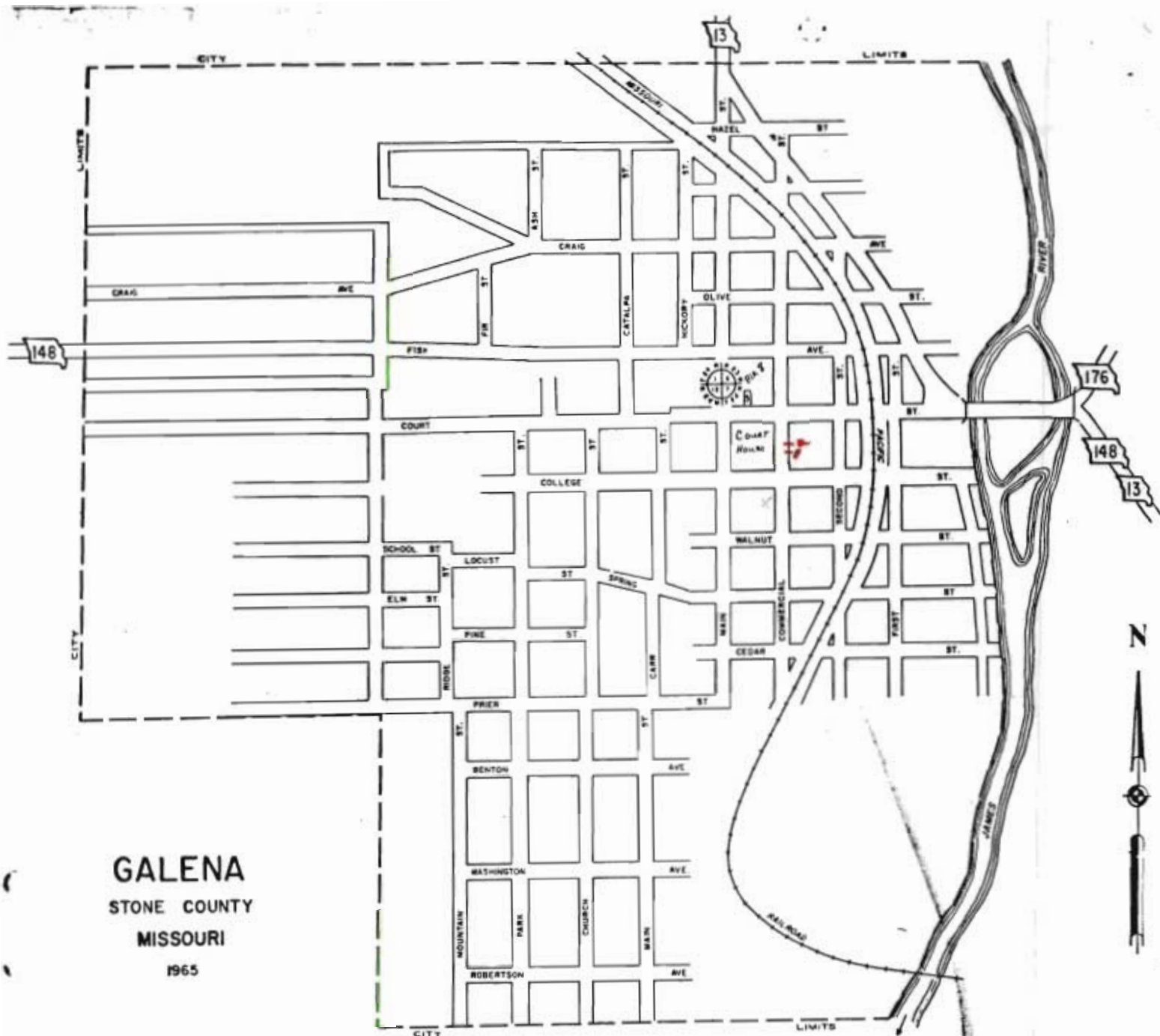
MISSOURI OFFICE OF HISTORIC PRESERVATION

ARCHITECTURAL/HISTORIC INVENTORY SURVEY FORM

SNAS008-042

1. NO. <u>1</u>		4. PRESENT LOCAL NAME(S) OR DESIGNATION(S) <u>County Maintenance building</u>		1. NO. <u>1</u>
2. COUNTY <u>Stone</u>		5. OTHER NAME(S) <u>[Watt's Garage]</u>		
3. LOCATION OF NEGATIVES <u>Galena Morrow</u>		16. THEMATIC CATEGORY <u>050 290</u>		2. COUNTY
8. SPECIFIC LEGAL LOCATION TOWNSHIP <u>23W</u> RANGE <u>7</u> SECTION <u>7</u> IF CITY OR TOWN, STREET ADDRESS <u>Commercial St.</u>		17. DATE(S) OR PERIOD <u>1920s</u>		
7. CITY OR TOWN IF RURAL, VICINITY <u>Galena</u>		18. STYLE OR DESIGN <u>Commercial</u>		4. PRESENT LOCAL NAME(S) OR DESIGNATION(S) <u>Commercial St.</u>
8. DESCRIPTION OF LOCATION <u>Southeast corner of square</u> <u>faces west</u>		19. ARCHITECT OR ENGINEER		
9. COORDINATES LAT <u>Galena</u> UTM LONG		20. CONTRACTOR OR BUILDER		3. NO. OF STORIES <u>1</u>
10. SITE () BUILDING (X) STRUCTURE () OBJECT ()		21. ORIGINAL USE, IF APPARENT <u>garage & OSE 160</u>		
11. ON NATIONAL REGISTER? YES () NO (X)		22. PRESENT USE <u>garage</u>		29. BASEMENT? YES () NO (X)
12. IS IT ELIGIBLE? YES (X) NO ()		23. OWNERSHIP PUBLIC (X) PRIVATE ()		30. FOUNDATION MATERIAL <u>concrete 65</u>
13. PART OF ESTAB. HIST. DISTRICT? YES () NO (X)		24. OWNER'S NAME AND ADDRESS IF KNOWN <u>Stone County Court Galena, MO.</u>		31. WALL CONSTRUCTION <u>concrete/rock 110</u>
14. DISTRICT POTENTIAL? YES (X) NO ()		25. OPEN TO PUBLIC? YES (X) NO ()		32. ROOF TYPE AND MATERIAL <u>asphalt GB pe</u>
15. NAME OF ESTABLISHED DISTRICT		26. LOCAL CONTACT PERSON OR ORGANIZATION		33. NO. OF BAYS FRONT SIDE <u>3</u>
42. FURTHER DESCRIPTION OF IMPORTANT FEATURES <u>one of the regional buildings that has a conscious, articulated "White River rock" design; facade painted white</u>		27. OTHER SURVEYS IN WHICH INCLUDED		34. WALL TREATMENT <u>rock 40</u>
43. HISTORY AND SIGNIFICANCE <u>part of 1920s construction boom in Galena. It was Jake Watt's (son-in-law to Bob Entsler) garage in 1930s. After WWII there was a cheese factory on the vacant lot south.</u>		40. VISIBLE FROM PUBLIC ROAD? YES (X) NO ()		35. PLAN SHAPE <u>rect.</u>
44. DESCRIPTION OF ENVIRONMENT AND OUTBUILDINGS <u>lot to the south is for maintenance vehicles & supplies</u> <u>near 1/2 of building has been removed.</u>		41. DISTANCE FROM AND FRONTAGE ON ROAD <u>10'</u>		36. CHANGES (EXPLAIN IN NO. 42) ADDITION () ALTERED (X) MOVED ()
45. SOURCES OF INFORMATION <u>on site inspection</u>		46. PREPARED BY <u>CAA</u>		37. CONDITION INTERIOR EXTERIOR <u>good</u>
47. ORGANIZATION <u>SLBAC</u>		48. DATE <u>11/88</u>		38. PRESERVATION UNDERWAY? YES () NO (X)
49. REVISION DATE(S)		50. TOWNSHIP		39. ENDANGERED? BY WHAT? YES () NO (X)
51. RANGE		52. SECTION		40. PHOTO MUST BE PROVIDED

RETURN THIS FORM WHEN COMPLETED TO: OFFICE OF HISTORIC PRESERVATION P.O. BOX 176



GALENA
STONE COUNTY
MISSOURI
1965

COMPLIMENTS OF
**GALENA
ABSTRACT
CO. Inc.**

GALENA INSURANCE AGENCY

Galena, Mo.

Phone EL 7-4466





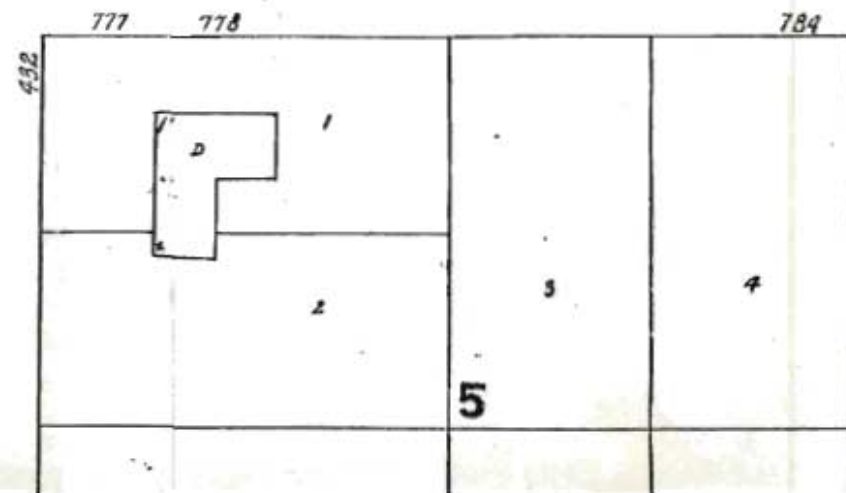
MISSOURI OFFICE OF HISTORIC PRESERVATION

ARCHITECTURAL/HISTORIC INVENTORY SURVEY FORM

SNAS008-043

1. NO. <u>2</u>		4. PRESENT LOCAL NAME(S) OR DESIGNATION(S) <u>The Shingle</u>		1. NO. <u>2</u>
2. COUNTY <u>Stone</u>		5. OTHER NAME(S) <u>Commercial Street Drug Store</u>		
3. LOCATION OF NEGATIVES <u>Kalena Morrow</u>				2. COUNTY
6. SPECIFIC LEGAL LOCATION TOWNSHIP <u>23W</u> SECTION <u>7</u> IF CITY OR TOWN, STREET ADDRESS <u>Commercial</u>		16. THEMATIC CATEGORY <u>050</u>		
7. CITY OR TOWN IF RURAL, VICINITY <u>Galena</u>		17. DATE(S) OR PERIOD <u>1920s</u>		4. PRESENT LOCAL NAME(S) OR DESIGNATION(S) <u>Commercial Street</u>
8. DESCRIPTION OF LOCATION <u>in center of block on east side of square</u>		18. STYLE OR DESIGN <u>Commercial 64</u>		
9. COORDINATES UTM LAT LONG		19. ARCHITECT OR ENGINEER		5. OTHER NAME(S)
10. SITE () STRUCTURE () BUILDING () OBJECT ()		20. CONTRACTOR OR BUILDER <u>02/120</u>		
11. NATIONAL REGISTER? YES () NO (X)		21. ORIGINAL USE, IF APPARENT		6. TOWNSHIP
12. IS IT ELIGIBLE? YES (X) NO ()		22. PRESENT USE <u>Storage</u>		
13. PART OF ESTAB. YES () HIST. DISTRICT? NO (X)		23. OWNERSHIP PUBLIC () PRIVATE (X)		RANGE
14. DISTRICT POTENTIAL? YES (X) NO ()		24. OWNER'S NAME AND ADDRESS IF KNOWN		
15. NAME OF ESTABLISHED DISTRICT		25. OPEN TO PUBLIC? YES () NO (X)		SECTION
FURTHER DESCRIPTION OF IMPORTANT FEATURES <u>- good exterior texture of regional "White River rock"; notice long vertical rock placed between the fenestration</u>		26. LOCAL CONTACT PERSON OR ORGANIZATION		
43. HISTORY AND SIGNIFICANCE <u>- part of 1920s construction boom in Galena. Formerly a drug store, restaurant, pool hall and beer bar. Bob Eutsler owned it during 1930s.</u>		27. OTHER SURVEYS IN WHICH INCLUDED		
4. DESCRIPTION OF ENVIRONMENT AND OUTBUILDINGS <u>- only building on the block that extends to very rear of lot</u>		28. NO. OF STORIES <u>1</u>		
SOURCES OF INFORMATION <u>on site inspection</u>		29. BASEMENT? YES () NO (X)		
46. PREPARED BY <u>LM</u>		30. FOUNDATION MATERIAL <u>concrete 65</u>		
47. ORGANIZATION <u>SLGAC</u>		31. WALL CONSTRUCTION <u>concrete CB</u>		
48. DATE <u>11/88</u>		32. ROOF TYPE AND MATERIAL <u>asphalt ft</u>		
49. REVISION DATE(S)		33. NO. OF BAYS FRONT SIDE <u>63</u>		
		34. WALL TREATMENT <u>rock 40</u>		
		35. PLAN SHAPE <u>rect.</u>		
		36. CHANGES (EXPLAIN IN NO. 42) ADDITION () ALTERED (X) MOVED ()		
		37. CONDITION INTERIOR EXTERIOR <u>good</u>		
		38. PRESERVATION UNDERWAY? YES () NO (X)		
		39. ENDANGERED? BY WHAT? YES () NO (X)		
		40. VISIBLE FROM PUBLIC ROAD? YES (X) NO ()		
		41. DISTANCE FROM AND FRONTAGE ON ROAD <u>10'</u>		

PHOTO
MUST
BE
PROVIDED



THE SHINGLE





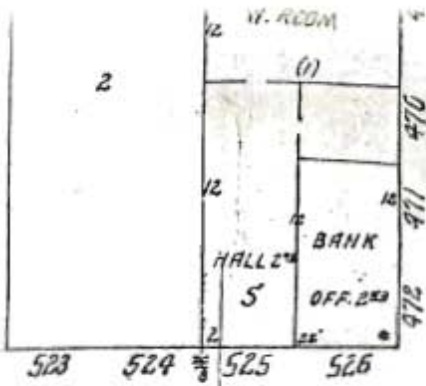
MISSOURI OFFICE OF HISTORIC PRESERVATION

ARCHITECTURAL/HISTORIC INVENTORY SURVEY FORM


SNAS008-044

1. NO. <u>3</u>		4. PRESENT LOCAL NAME(S) OR DESIGNATION(S) <u>Rose's Beauty Salon</u>		1. NO.
2. COUNTY <u>Stone</u>		5. OTHER NAME(S)		2. COUNTY
3. LOCATION OF NEGATIVES <u>Kalen & Morrow</u>				3. COUNTY
6. SPECIFIC LEGAL LOCATION TOWNSHIP _____ RANGE _____ SECTION _____ IF CITY OR TOWN, STREET ADDRESS <u>Commercial</u>		16. THEMATIC CATEGORY		4. PRESENT LOCAL NAME(S) OR DESIGNATION(S)
		17. DATE(S) OR PERIOD <u>c. 1920s</u>		5. OTHER NAME(S)
7. CITY OR TOWN <u>Galena</u> IF RURAL, VICINITY		18. STYLE OR DESIGN <u>Commercial</u> <u>64</u>		6. TOWNSHIP
8. DESCRIPTION OF LOCATION <u>faces west</u>		19. ARCHITECT OR ENGINEER		7. RANGE
		20. CONTRACTOR OR BUILDER		8. SECTION
9. COORDINATES UTM		21. ORIGINAL USE, IF APPARENT <u>Commercial</u> <u>OZE</u>		9. RANGE
10. SITE () BUILDING (X) STRUCTURE () OBJECT ()		22. PRESENT USE <u>Commercial</u> <u>RIAW</u>		10. RANGE
11. ON NATIONAL REGISTER? YES () NO (X)		23. OWNERSHIP PUBLIC () PRIVATE (X)		11. RANGE
12. IS IT ELIGIBLE? YES (X) NO ()		24. OWNER'S NAME AND ADDRESS IF KNOWN		12. RANGE
13. PART OF ESTAB. YES () HIST. DISTRICT? NO (X)		25. OPEN TO PUBLIC? YES (X) NO ()		13. RANGE
14. DISTRICT POTENTIAL? YES (X) NO ()		26. LOCAL CONTACT PERSON OR ORGANIZATION		14. RANGE
15. NAME OF ESTABLISHED DISTRICT		27. OTHER SURVEYS IN WHICH INCLUDED		15. RANGE
42. FURTHER DESCRIPTION OF IMPORTANT FEATURES <u>front windows have been lowered by installation of plywood in upper window above awning</u>		28. NO. OF STORIES <u>1</u>		16. RANGE
		29. BASEMENT? YES () NO ()		17. RANGE
43. HISTORY AND SIGNIFICANCE <u>Former site of the post office. The building housed a New Deal program (possibly AAA) during the 1930s. John Parker was the federal officer.</u>		30. FOUNDATION MATERIAL <u>concrete</u> <u>65</u>		18. RANGE
		31. WALL CONSTRUCTION <u>concrete block</u> <u>63</u>		19. RANGE
44. DESCRIPTION OF ENVIRONMENT AND OUTBUILDINGS		32. ROOF TYPE AND MATERIAL <u>flat/asphalt</u>		20. RANGE
		33. NO. OF BAYS FRONT SIDE <u>63</u>		21. RANGE
45. SOURCES OF INFORMATION <u>on site inspection</u>		34. WALL TREATMENT <u>concrete block</u> <u>65</u>		22. RANGE
		35. PLAN SHAPE <u>rect</u>		23. RANGE
46. PREPARED BY <u>LM</u>		36. CHANGES (EXPLAIN IN NO. 42) ADDITION () ALTERED (X) MOVED ()		24. RANGE
		37. CONDITION INTERIOR EXTERIOR <u>good</u>		25. RANGE
47. ORGANIZATION <u>SLGAC</u>		38. PRESERVATION UNDERWAY? YES () NO (X)		26. RANGE
		39. ENDANGERED? BY WHAT? YES () NO (X)		27. RANGE
48. DATE <u>12/88</u>		40. VISIBLE FROM PUBLIC ROAD? YES (X) NO ()		28. RANGE
		41. DISTANCE FROM AND FRONTAGE ON ROAD <u>10'</u>		29. RANGE
49. REVISION DATE(S)		PHOTO MUST BE PROVIDED		30. RANGE
				31. RANGE

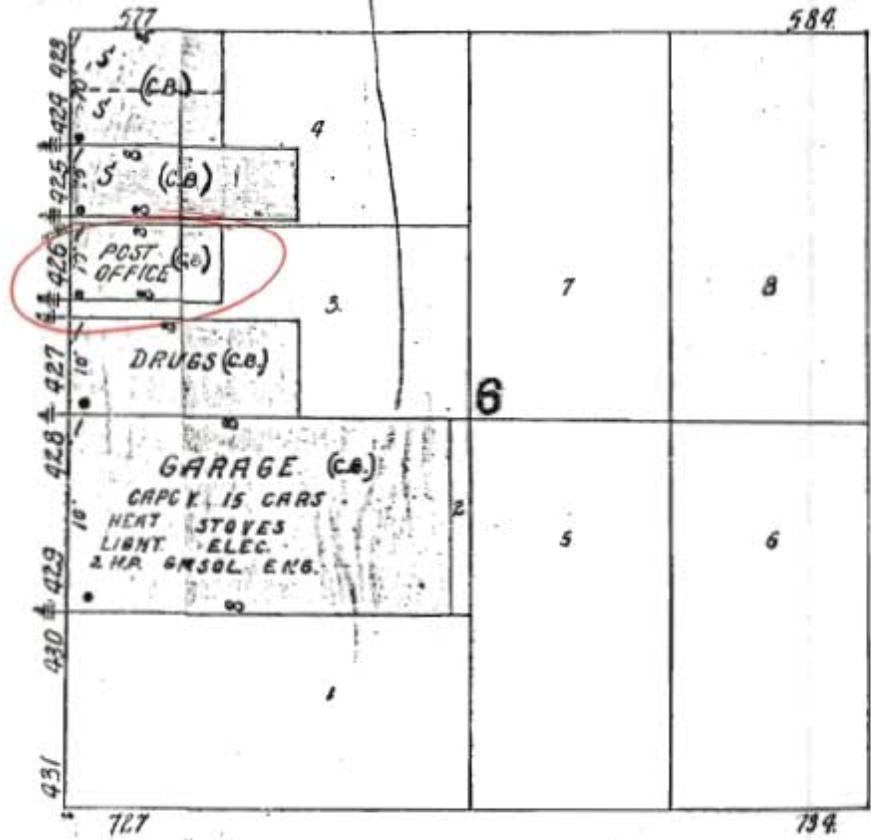
RETURN THIS FORM WHEN COMPLETED TO: OFFICE OF HISTORIC PRESERVATION
P.O. BOX 176



COURT

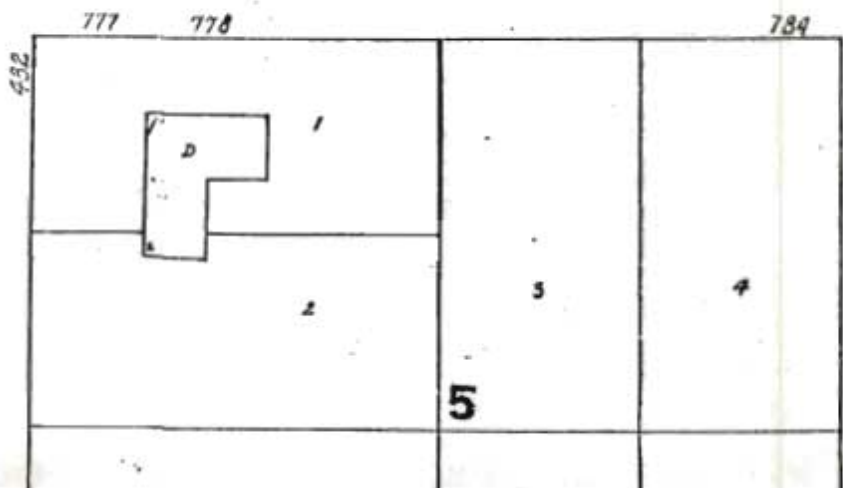
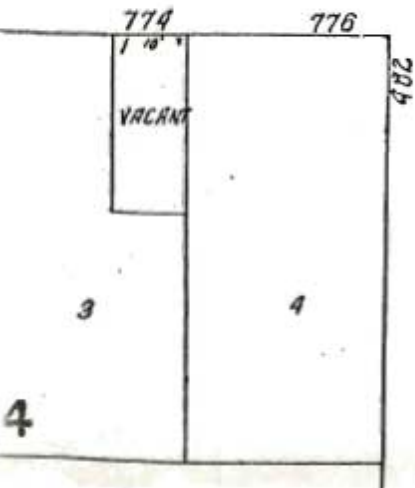


COMMERCIAL



RAILROAD

COLLEGE







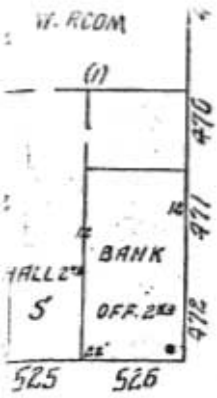
MISSOURI OFFICE OF HISTORIC PRESERVATION

ARCHITECTURAL/HISTORIC INVENTORY SURVEY FORM

SNAS008-045

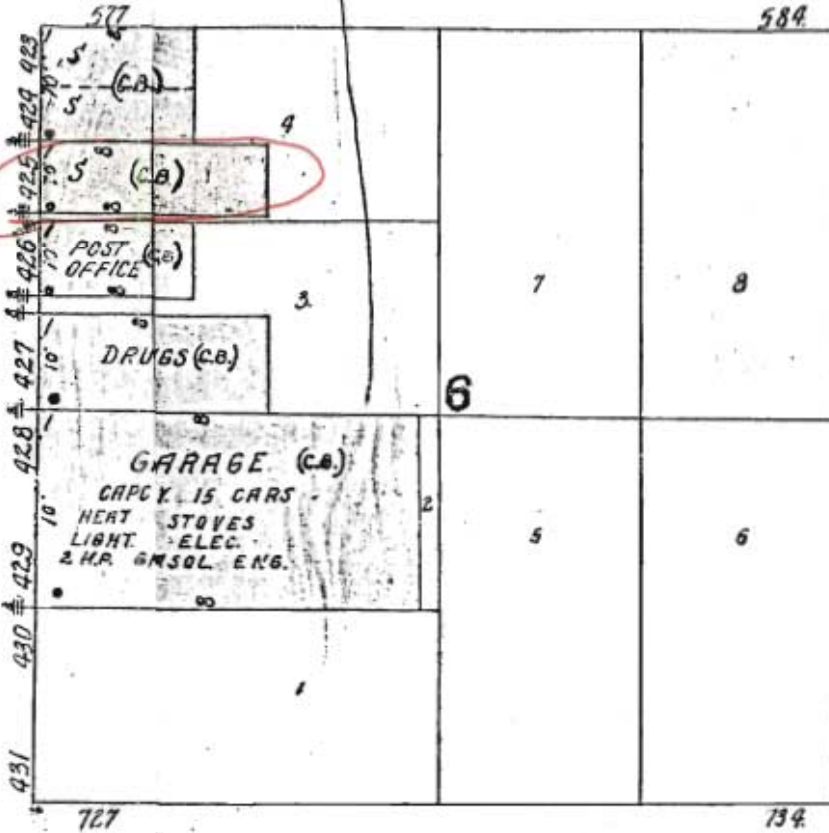
1. NO. <u>4</u>		4. PRESENT LOCAL NAME(S) OR DESIGNATION(S) <u>U.S. Post Office Galena</u>		1. NO. <u>4</u>
2. COUNTY <u>Stone</u>		5. OTHER NAME(S)		
3. LOCATION OF NEGATIVES <u>Galena & Morrow</u>				2. COUNTY
6. SPECIFIC LEGAL LOCATION TOWNSHIP _____ RANGE _____ SECTION _____ IF CITY OR TOWN, STREET ADDRESS <u>Commercial</u>		16. THEMATIC CATEGORY		
7. CITY OR TOWN <u>Galena</u> IF RURAL, VICINITY		17. DATE(S) OR PERIOD <u>c 1920s</u>		4. PRESENT LOCAL NAME(S) OR DESIGNATION(S) <u>Commercial street</u>
8. DESCRIPTION OF LOCATION <u>faces west</u>		18. STYLE OR DESIGN <u>commercial</u>		
9. COORDINATES UTM LAT _____ LONG _____		19. ARCHITECT OR ENGINEER		5. OTHER NAME(S)
10. SITE () STRUCTURE () BUILDING (X) OBJECT ()		20. CONTRACTOR OR BUILDER		
11. ON NATIONAL REGISTER? YES () NO (X)		21. ORIGINAL USE, IF APPARENT <u>commercial</u>		6. TOWNSHIP
12. IS IT ELIGIBLE? YES (X) NO ()		22. PRESENT USE <u>post office</u>		
13. PART OF ESTAB. HIST. DISTRICT? YES () NO (X)		23. OWNERSHIP PUBLIC () PRIVATE (X)		RANGE
14. DISTRICT POTENTIAL? YES (X) NO ()		24. OWNER'S NAME AND ADDRESS IF KNOWN		
15. NAME OF ESTABLISHED DISTRICT		25. OPEN TO PUBLIC? YES (X) NO ()		SECTION
		26. LOCAL CONTACT PERSON OR ORGANIZATION		
		27. OTHER SURVEYS IN WHICH INCLUDED		
42. FURTHER DESCRIPTION OF IMPORTANT FEATURES		28. NO. OF STORIES <u>1</u>		
		29. BASEMENT? YES () NO ()		
		30. FOUNDATION MATERIAL <u>concrete</u>		
		31. WALL CONSTRUCTION <u>concrete block</u>		
		32. ROOF TYPE AND MATERIAL <u>flat asphalt</u>		
		33. NO. OF BAYS FRONT <u>63</u> SIDE		
		34. WALL TREATMENT <u>stucco</u>		
		35. PLAN SHAPE <u>rect</u>		
		36. CHANGES (EXPLAIN IN NO. 42) ADDITION () ALTERED () MOVED ()		
		37. CONDITION INTERIOR <u>good</u> EXTERIOR <u>good</u>		
		38. PRESERVATION UNDERWAY? YES () NO (X)		
		39. ENDANGERED? BY WHAT? YES () NO (X)		
		40. VISIBLE FROM PUBLIC ROAD? YES (X) NO ()		
		41. DISTANCE FROM AND FRONTAGE ON ROAD <u>10'</u>		
		PHOTO MUST BE PROVIDED		
43. HISTORY AND SIGNIFICANCE <u>A longtime site for the post office. Fifteen years ago (c. 1974) John Coones used Corps of Engineers formula for sealing block buildings and painted it.</u>				
44. DESCRIPTION OF ENVIRONMENT AND OUTBUILDINGS <u>- vacant lot north is parking space</u>				
45. SOURCES OF INFORMATION <u>on site inspection</u>				
46. PREPARED BY <u>L.M.</u>				
47. ORGANIZATION <u>SHGAC</u>				
48. DATE <u>12/88</u> 49. REVISION DATE(S)				

THIS FORM WHEN COMPLETED TO: OFFICE OF HISTORIC PRESERVATION
P.O. BOX 176




RT

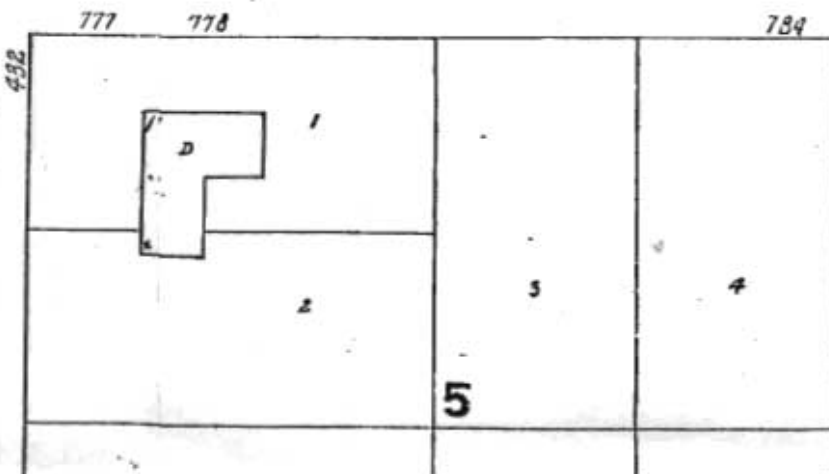

COMMERCIAL



RAILROAD



LEGE







MISSOURI OFFICE OF HISTORIC PRESERVATION

ARCHITECTURAL/HISTORIC INVENTORY SURVEY FORM

SNAS008-046

1. NO. <u>16</u>		4. PRESENT LOCAL NAME(S) OR DESIGNATION(S) <u>Galena Firehouse</u>		1. NO. <u>16</u>	
2. COUNTY <u>Stone</u>		5. OTHER NAME(S)			2. COUNTY
3. LOCATION OF NEGATIVES <u>Galena & Morrow</u>					
6. SPECIFIC LEGAL LOCATION TOWNSHIP _____ RANGE _____ SECTION _____ IF CITY OR TOWN, STREET ADDRESS <u>Commercial</u>		16. THEMATIC CATEGORY		4. PRESENT LOCAL NAME(S) OR DESIGNATION(S) <u>Commercial Street</u>	
7. CITY OR TOWN IF RURAL, VICINITY <u>Galena</u>		17. DATE(S) OR PERIOD <u>1936</u>			
8. DESCRIPTION OF LOCATION		18. STYLE OR DESIGN			
9. COORDINATES UTM LAT _____ LONG _____		19. ARCHITECT OR ENGINEER		4. PRESENT LOCAL NAME(S) OR DESIGNATION(S) <u>Commercial Street</u>	
10. SITE () BUILDING (X) STRUCTURE () OBJECT ()		20. CONTRACTOR OR BUILDER <u>WPA</u>			
11. ON NATIONAL REGISTER? YES () NO (X)		21. ORIGINAL USE, IF APPARENT <u>firehouse</u> 040			
12. IS IT ELIGIBLE? YES (X) NO ()		22. PRESENT USE <u>same</u>		4. PRESENT LOCAL NAME(S) OR DESIGNATION(S) <u>Commercial Street</u>	
13. PART OF ESTAB. HIST. DISTRICT? YES () NO (X)		23. OWNERSHIP PUBLIC (X) PRIVATE ()			
14. DISTRICT POTENTIAL? YES () NO (X)		24. OWNER'S NAME AND ADDRESS IF KNOWN <u>City of Galena</u>			
15. NAME OF ESTABLISHED DISTRICT		25. OPEN TO PUBLIC? YES () NO ()		4. PRESENT LOCAL NAME(S) OR DESIGNATION(S) <u>Commercial Street</u>	
42. FURTHER DESCRIPTION OF IMPORTANT FEATURES		26. LOCAL CONTACT PERSON OR ORGANIZATION <u>Mayor John Coones</u>			
		27. OTHER SURVEYS IN WHICH INCLUDED			
43. HISTORY AND SIGNIFICANCE <u>The firehouse and the high school are the only WPA structures in town. However, the WPA installed the Galena water system for which this building was constructed as a central headquarters.</u>		28. NO. OF STORIES <u>1-1</u>		4. PRESENT LOCAL NAME(S) OR DESIGNATION(S) <u>Commercial Street</u>	
44. DESCRIPTION OF ENVIRONMENT AND OUTBUILDINGS <u>located beside a large asphalt lot that belongs to the bank.</u>		29. BASEMENT? YES () NO (X)			
45. SOURCES OF INFORMATION <u>on site inspection</u>		30. FOUNDATION MATERIAL <u>concrete</u> 65			
46. PREPARED BY <u>LM</u>		31. WALL CONSTRUCTION <u>stone</u> LS 604		4. PRESENT LOCAL NAME(S) OR DESIGNATION(S) <u>Commercial Street</u>	
47. ORGANIZATION <u>SLGAC</u>		32. ROOF TYPE AND MATERIAL <u>hip asphalt</u> HP			
48. DATE <u>12/88</u>		33. NO. OF BAYS FRONT SIDE 63			
49. REVISION DATE(S)		34. WALL TREATMENT <u>stone</u> 40 20		4. PRESENT LOCAL NAME(S) OR DESIGNATION(S) <u>Commercial Street</u>	
		35. PLAN SHAPE <u>rect.</u>			
		36. CHANGES (EXPLAIN IN NO. 42) ADDITION (X) ALTERED () MOVED ()			
		37. CONDITION INTERIOR <u>good</u> EXTERIOR <u>good</u>		4. PRESENT LOCAL NAME(S) OR DESIGNATION(S) <u>Commercial Street</u>	
		38. PRESERVATION UNDERWAY? YES () NO (X)			
		39. ENDANGERED? BY WHAT? YES () NO (X)			
		40. VISIBLE FROM PUBLIC ROAD? YES (X) NO ()		4. PRESENT LOCAL NAME(S) OR DESIGNATION(S) <u>Commercial Street</u>	
		41. DISTANCE FROM AND FRONTAGE ON ROAD <u>30'</u>			
		PHOTO MUST BE PROVIDED			

RETURN THIS FORM WHEN COMPLETED TO: OFFICE OF HISTORIC PRESERVATION
P.O. BOX 176





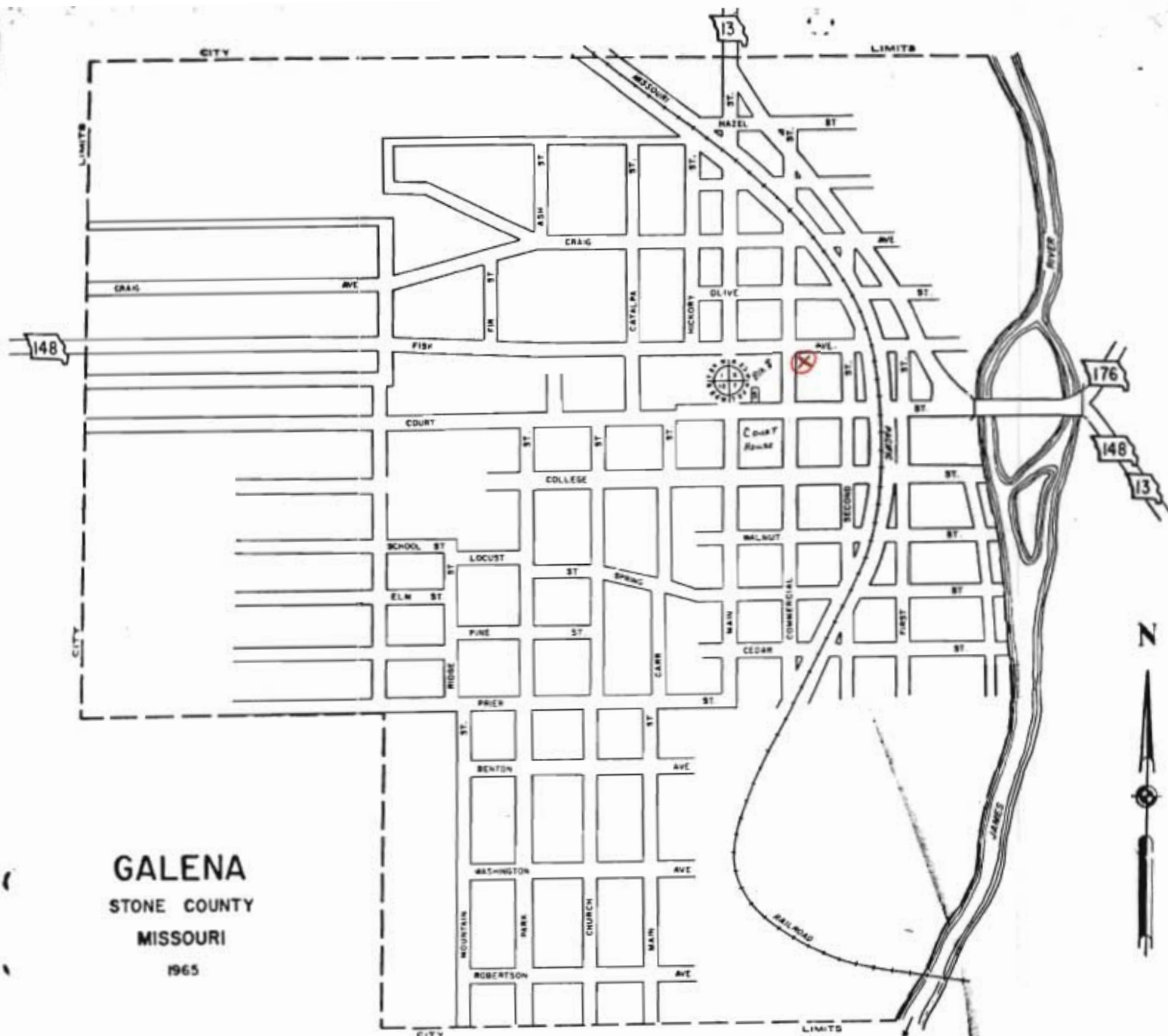


MISSOURI OFFICE OF HISTORIC PRESERVATION

ARCHITECTURAL/HISTORIC INVENTORY SURVEY FORM

SUA3008-047

1. NO. <u>55</u>		4. PRESENT LOCAL NAME(S) OR DESIGNATION(S) <u>Barnhart house</u>		1. NO. <u>55</u>	
2. COUNTY <u>Stone</u>		5. OTHER NAME(S)		2. COUNTY	
3. LOCATION OF NEGATIVES <u>Kale & Morrow</u>				4. PRESENT LOCAL NAME(S) OR DESIGNATION(S) <u>(Commercial) Maple Street</u>	
6. SPECIFIC LEGAL LOCATION TOWNSHIP _____ RANGE _____ SECTION _____ IF CITY OR TOWN, STREET ADDRESS <u>(Commercial) Maple St</u>		16. THEMATIC CATEGORY		28. NO. OF STORIES <u>2</u>	
7. CITY OR TOWN <u>Galena</u> IF RURAL, VICINITY		17. DATE(S) OR PERIOD <u>c. 1905</u>		29. BASEMENT? YES () NO ()	
8. DESCRIPTION OF LOCATION <u>fair west</u>		18. STYLE OR DESIGN <u>double pen I house</u>		30. FOUNDATION MATERIAL <u>mud brick</u>	
9. COORDINATES UTM LAT _____ LONG _____		19. ARCHITECT OR ENGINEER		31. WALL CONSTRUCTION <u>frame</u>	
10. SITE () BUILDING (X) STRUCTURE () OBJECT ()		20. CONTRACTOR OR BUILDER		32. ROOF TYPE AND MATERIAL <u>gable asphalt</u>	
11. ON NATIONAL REGISTER? YES () NO (X)		21. ORIGINAL USE, IF APPARENT <u>residence</u>		33. NO. OF BAYS FRONT SIDE	
12. IS IT ELIGIBLE? YES () NO (X)		22. PRESENT USE <u>residence</u>		34. WALL TREATMENT <u>stucco</u>	
13. PART OF ESTAB. HIST. DISTRICT? YES () NO (X)		23. OWNERSHIP PUBLIC () PRIVATE (X)		35. PLAN SHAPE <u>rect.</u>	
14. DISTRICT POTENTIAL? YES () NO (X)		24. OWNER'S NAME AND ADDRESS IF KNOWN		36. CHANGES (EXPLAIN IN NO. 42) ADDITION (X) ALTERED () MOVED ()	
15. NAME OF ESTABLISHED DISTRICT		25. OPEN TO PUBLIC? YES () NO (X)		37. CONDITION INTERIOR EXTERIOR <u>fair</u>	
42. FURTHER DESCRIPTION OF IMPORTANT FEATURES <u>- small rear porch enclosed</u> <u>- 1 x 4 moldings</u>		26. LOCAL CONTACT PERSON OR ORGANIZATION		38. PRESERVATION UNDERWAY? YES () NO (X)	
43. HISTORY AND SIGNIFICANCE <u>longtime residence of Dutch and Nannie Barnhart and their daughter Nancy Barnhart. Nancy is office manager of Galena Abstract Co. owned by Robert Wiley. Home is scheduled for demolition.</u>		27. OTHER SURVEYS IN WHICH INCLUDED		39. ENDANGERED? BY WHAT? YES () NO (X)	
44. DESCRIPTION OF ENVIRONMENT AND OUTBUILDINGS <u>- new ranchoid to be built this fall on south lot</u> <u>- rear lot falls off eastward sharply</u>		40. VISIBLE FROM PUBLIC ROAD? YES (X) NO ()		41. DISTANCE FROM AND FRONTAGE ON ROAD <u>40'</u>	
45. SOURCES OF INFORMATION <u>on site inspection</u>		46. PREPARED BY <u>LM</u>		5. OTHER NAME(S)	
RETURN THIS FORM WHEN COMPLETED TO: OFFICE OF HISTORIC PRESERVATION P.O. BOX 176		47. ORGANIZATION <u>SLGAC</u>			6. TOWNSHIP
		48. DATE <u>12/88</u> 49. REVISION DATE(S)			
				SECTION	



GALENA
STONE COUNTY
MISSOURI
1965

COMPLIMENTS OF
**GALENA
ABSTRACT
CO. Inc.**

GALENA INSURANCE AGENCY

Galena, Mo.

Phone EL 7-4466



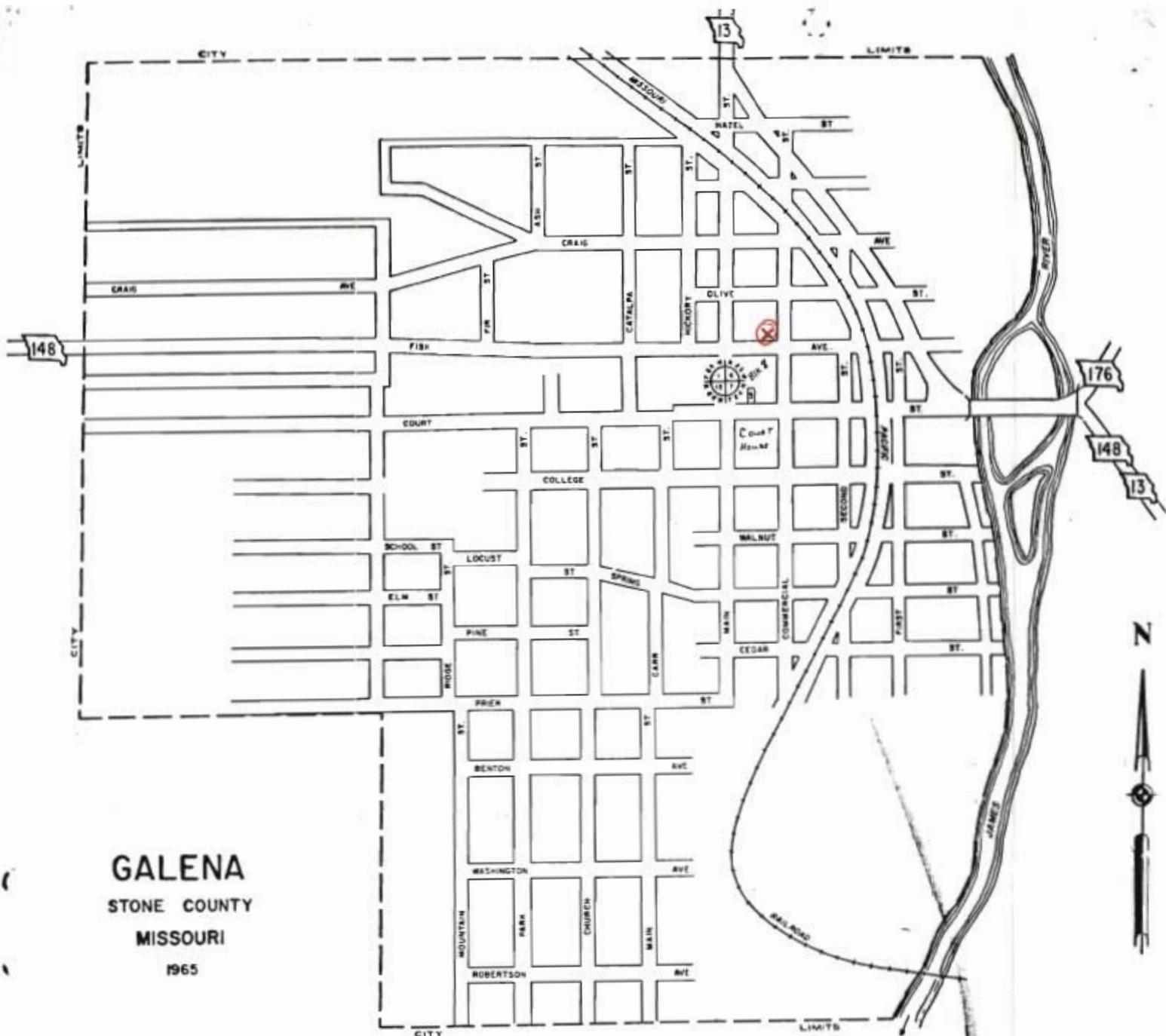


MISSOURI OFFICE OF HISTORIC PRESERVATION

ARCHITECTURAL/HISTORIC INVENTORY SURVEY FORM

SNAS008-048

1. NO. <u>48</u>		4. PRESENT LOCAL NAME(S) OR DESIGNATION(S) <u>Daugherty house</u>		1. NO. <u>48</u>
2. COUNTY <u>Stone</u>		5. OTHER NAME(S) <u>Hattie Short house</u>		
3. LOCATION OF NEGATIVES <u>Galena & Marrow</u>				2. COUNTY
6. SPECIFIC LEGAL LOCATION TOWNSHIP _____ RANGE _____ SECTION _____ IF CITY OR TOWN, STREET ADDRESS <u>(Commercial) Maple St.</u>		16. THEMATIC CATEGORY		
7. CITY OR TOWN IF RURAL, VICINITY <u>Galena</u>		17. DATE(S) OR PERIOD		29. BASEMENT? YES () NO ()
8. DESCRIPTION OF LOCATION <u>faces east</u>		18. STYLE OR DESIGN <u>double pen plus</u>		
9. COORDINATES UTM LAT _____ LONG _____		19. ARCHITECT OR ENGINEER		30. FOUNDATION MATERIAL <u>stone/concrete</u>
10. SITE () BUILDING (X) STRUCTURE () OBJECT ()		20. CONTRACTOR OR BUILDER		31. WALL CONSTRUCTION <u>frame</u>
11. ON NATIONAL REGISTER? YES () NO (X)		21. ORIGINAL USE, IF APPARENT <u>residence</u>		32. ROOF TYPE AND MATERIAL <u>gable asphalt</u>
12. IS IT ELIGIBLE? YES () NO (X)		22. PRESENT USE <u>residence</u>		33. NO. OF BAYS FRONT SIDE
13. PART OF ESTAB. HIST. DISTRICT? YES () NO (X)		23. OWNERSHIP PUBLIC () PRIVATE (X)		34. WALL TREATMENT <u>weatherboard</u>
14. DISTRICT POTENTIAL? YES () NO (X)		24. OWNER'S NAME AND ADDRESS IF KNOWN <u>Rex Daugherty Galena, MO</u>		35. PLAN SHAPE
15. NAME OF ESTABLISHED DISTRICT		25. OPEN TO PUBLIC? YES () NO (X)		36. CHANGES (EXPLAIN IN NO. 42) ADDITION () ALTERED () MOVED ()
		26. LOCAL CONTACT PERSON OR ORGANIZATION		37. CONDITION INTERIOR _____ EXTERIOR <u>fair</u>
		27. OTHER SURVEYS IN WHICH INCLUDED		38. PRESERVATION UNDERWAY? YES () NO (X)
				39. ENDANGERED? BY WHAT? YES (X) NO () <u>neglect</u>
				40. VISIBLE FROM PUBLIC ROAD? YES (X) NO ()
				41. DISTANCE FROM AND FRONTAGE ON ROAD <u>20'</u>
42. FURTHER DESCRIPTION OF IMPORTANT FEATURES <u>- a multiplicity of materials used throughout</u>				5. OTHER NAME(S) <u>(Commercial) Maple Street</u>
43. HISTORY AND SIGNIFICANCE <u>- good example of traditional house that has had extensive vernacular additions and continues to have occupants. Hattie Short, a maiden lady, lived most of her life here.</u>				
44. DESCRIPTION OF ENVIRONMENT AND OUTBUILDINGS <u>- sited on a fenced corner lot. frame garage in rear - a personal silage shed in back yard</u>				6. TOWNSHIP
45. SOURCES OF INFORMATION <u>on site inspection</u>				
46. PREPARED BY <u>L.M.</u>				RANGE
47. ORGANIZATION <u>C</u>				
48. DATE <u>2/88</u> 49. REVISION DATE(S)				SECTION
RETURN TO: FORM WHEN COMPLETED TO: OFFICE OF HISTORIC PRESERVATION P.O. BOX 176				



GALENA
STONE COUNTY
MISSOURI
1965

COMPLIMENTS OF
**GALENA
ABSTRACT
CO. Inc.**

GALENA INSURANCE AGENCY

Galena, Mo.

Phone EL 7-4466



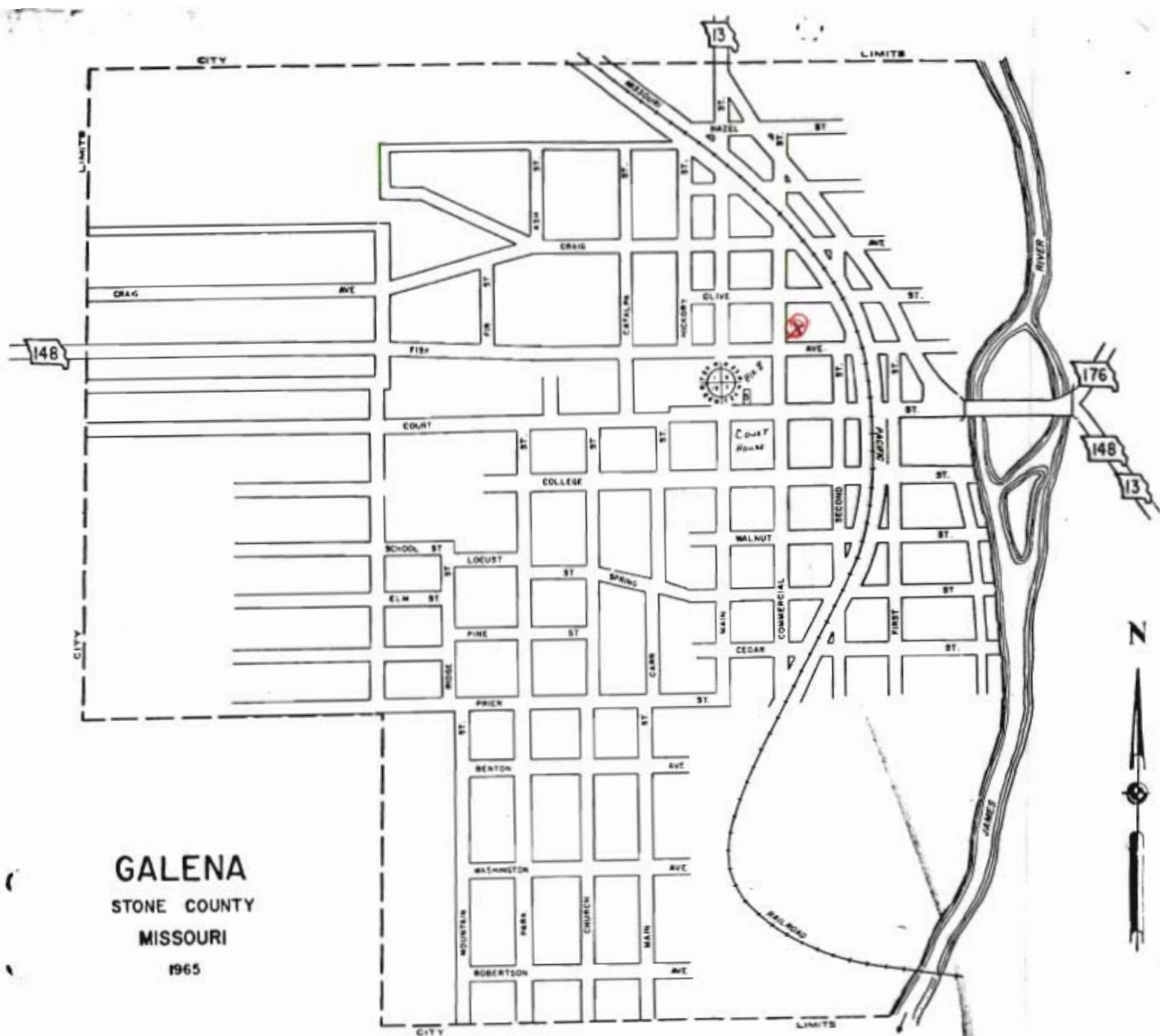


MISSOURI OFFICE OF HISTORIC PRESERVATION

ARCHITECTURAL/HISTORIC INVENTORY SURVEY FORM

SNA5003-049

1. NO. <u>80</u>		4. PRESENT LOCAL NAME(S) OR DESIGNATION(S) <u>Dewey Short house</u>		1. NO. <u>80</u>	2. COUNTY
2. COUNTY <u>Stone</u>		5. OTHER NAME(S) <u>Jackson Short house</u>			
3. LOCATION OF NEGATIVES <u>Kalam & Monroe</u>		6. SPECIFIC LEGAL LOCATION TOWNSHIP _____ RANGE _____ SECTION _____ IF CITY OR TOWN, STREET ADDRESS <u>Commercial</u>		16. THEMATIC CATEGORY	
7. CITY OR TOWN IF RURAL, VICINITY <u>Galena</u>		17. DATE(S) OR PERIOD <u>c 1900</u>		28. NO. OF STORIES <u>2</u>	
8. DESCRIPTION OF LOCATION <u>faces west</u>		18. STYLE OR DESIGN		29. BASEMENT? YES (x) NO ()	
9. COORDINATES UTM LAT _____ LONG _____		19. ARCHITECT OR ENGINEER		30. FOUNDATION MATERIAL <u>concrete</u>	
10. SITE () BUILDING (x) STRUCTURE () OBJECT ()		20. CONTRACTOR OR BUILDER		31. WALL CONSTRUCTION <u>frame</u>	
11. ON NATIONAL REGISTER? YES () NO (x)		21. ORIGINAL USE, IF APPARENT <u>residence</u>		32. ROOF TYPE AND MATERIAL <u>hips / asphalt</u>	
12. IS IT ELIGIBLE? YES (x) NO ()		22. PRESENT USE <u>residence</u>		33. NO. OF BAYS FRONT SIDE	
13. PART OF ESTAB. YES () HIST. DISTRICT? NO (x)		23. OWNERSHIP PUBLIC () PRIVATE (x)		34. WALL TREATMENT <u>aluminum</u>	
14. DISTRICT POTENTIAL? YES () NO (x)		24. OWNER'S NAME AND ADDRESS IF KNOWN		35. PLAN SHAPE <u>irreg</u>	
15. NAME OF ESTABLISHED DISTRICT		25. OPEN TO PUBLIC? YES () NO (x)		36. CHANGES (EXPLAIN IN NO. 42) ADDITION () ALTERED () MOVED ()	
42. FURTHER DESCRIPTION OF IMPORTANT FEATURES <u>- large, but very plain eclectic house</u>		26. LOCAL CONTACT PERSON OR ORGANIZATION		37. CONDITION INTERIOR <u>good</u> EXTERIOR <u>good</u>	
43. HISTORY AND SIGNIFICANCE <u>- a local landmark since construction and home of Galena's most famous son, Dewey Short. Bess Short Allman lived here and managed Galena Abstract Co; Jan Short Vineyard lived here but moved to TN two years ago. Teddy Short now occupies the house. - see material attached to Short Museum site</u>		27. OTHER SURVEYS IN WHICH INCLUDED		38. ENDANGERED? BY WHAT? YES () NO (x)	
44. DESCRIPTION OF ENVIRONMENT AND OUTBUILDINGS <u>- well kept, landscaped yard; lots slopes dramatically eastward - frame smokehouse in rear</u>		45. SOURCES OF INFORMATION <u>on site inspection</u>		40. VISIBLE FROM PUBLIC ROAD? YES (x) NO ()	
46. PREPARED BY <u>LM</u>		47. ORGANIZATION <u>S & GAL</u>		41. DISTANCE FROM AND FRONTAGE ON ROAD <u>40'</u>	
48. DATE <u>12/88</u>		49. REVISION DATE(S)		5. OTHER NAME(S)	
RETURN THIS FORM WHEN COMPLETED TO: OFFICE OF HISTORIC PRESERVATION P.O. BOX 176				6. TOWNSHIP	
				RANGE	
				SECTION	




GALENA
STONE COUNTY
MISSOURI
1965

COMPLIMENTS OF
**GALENA
ABSTRACT
CO. Inc.**

GALENA INSURANCE AGENCY

Galena, Mo.

Phone EL 7-4466



HISTORIC "Y" BRIDGE IN GALENA, MO.

— Completed 1927 —

THE GALENA ABSTRACT COMPANY, INC.

NANCY BARNHART, Mgr.

GALENA, MISSOURI



417-357-6816

SN 5006-044

Dewey Short

Orator of the Ozarks



Vol. 1

Robert S. Wiley





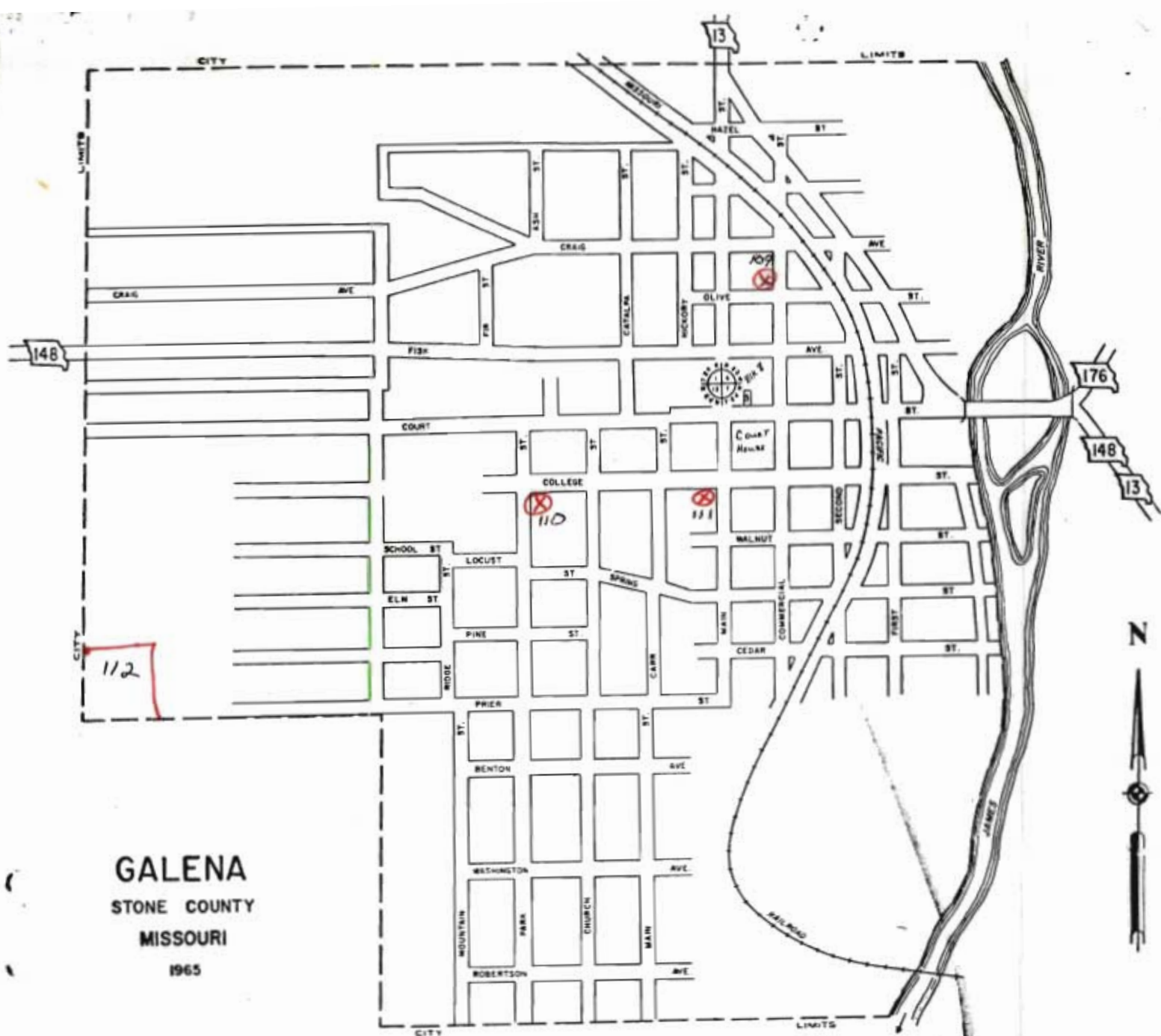


MISSOURI OFFICE OF HISTORIC PRESERVATION

ARCHITECTURAL/HISTORIC INVENTORY SURVEY FORM

SNAS008-050

1. NO. <u>109</u>		4. PRESENT LOCAL NAME(S) OR DESIGNATION(S) <u>Galena Community Church</u>		1. NO. <u>109</u>	
2. COUNTY <u>Stone</u>		5. OTHER NAME(S) <u>Methodist Episcopal Church</u>			2. COUNTY
3. LOCATION OF NEGATIVES <u>Galena Morrow</u>					
6. SPECIFIC LEGAL LOCATION TOWNSHIP <u>24W</u> RANGE <u>12</u> SECTION <u>12</u> IF CITY OR TOWN, STREET ADDRESS <u>Commercial Maple St</u>		16. THEMATIC CATEGORY <u>1885</u>		28. NO. OF STORIES <u>1-1</u>	
7. CITY OR TOWN <u>Galena</u> IF RURAL, VICINITY		17. DATE(S) OR PERIOD <u>1885</u>			29. BASEMENT? YES <input checked="" type="checkbox"/> NO <input type="checkbox"/>
8. DESCRIPTION OF LOCATION <u>face east</u>		18. STYLE OR DESIGN <u>American Gothic 72</u>			
9. COORDINATES UTM LAT LONG		19. ARCHITECT OR ENGINEER		31. WALL CONSTRUCTION <u>frame 6x</u>	
10. SITE () BUILDING (<input checked="" type="checkbox"/>) STRUCTURE () OBJECT ()		20. CONTRACTOR OR BUILDER <u>Stan 20</u> <u>pnch CB</u>			32. ROOF TYPE AND MATERIAL <u>gable/asphalt</u>
11. ON NATIONAL REGISTER? YES () NO (<input checked="" type="checkbox"/>)		21. ORIGINAL USE, IF APPARENT <u>religious OGA</u>			
12. IS IT ELIGIBLE? YES (<input checked="" type="checkbox"/>) NO ()		22. PRESENT USE <u>religious</u>		34. WALL TREATMENT <u>55</u> <u>aluminum</u>	
13. PART OF ESTAB. YES () NO (<input checked="" type="checkbox"/>)		23. OWNERSHIP PUBLIC () PRIVATE (<input checked="" type="checkbox"/>)			35. PLAN SHAPE <u>rect</u>
14. DISTRICT HIST. DISTRICT? YES () NO (<input checked="" type="checkbox"/>)		24. OWNER'S NAME AND ADDRESS IF KNOWN			
15. NAME OF ESTABLISHED DISTRICT		25. OPEN TO PUBLIC? YES (<input checked="" type="checkbox"/>) NO ()		37. CONDITION INTERIOR EXTERIOR <u>exterior</u>	
42. FURTHER DESCRIPTION OF IMPORTANT FEATURES <u>thin aluminum siding is over thin weatherboard</u>		26. LOCAL CONTACT PERSON OR ORGANIZATION			38. PRESERVATION UNDERWAY? YES (<input checked="" type="checkbox"/>) NO ()
43. HISTORY AND SIGNIFICANCE <u>The building became a community church during the last generation, perhaps in the 1960s.</u>		27. OTHER SURVEYS IN WHICH INCLUDED			
44. DESCRIPTION OF ENVIRONMENT AND OUTBUILDINGS <u>located on very small lot. the rear building is an activities building for the church.</u>		46. PREPARED BY <u>LH</u>		40. VISIBLE FROM PUBLIC ROAD? YES (<input checked="" type="checkbox"/>) NO ()	
45. SOURCES OF INFORMATION <u>on site inspection</u>		47. ORGANIZATION <u>SLAC</u>			41. DISTANCE FROM AND FRONTAGE ON ROAD <u>60'</u>
THIS FORM WHEN COMPLETED TO: OFFICE OF HISTORIC PRESERVATION P.O. BOX 176		48. DATE <u>12/88</u>			
		49. REVISION DATE(S)		6. TOWNSHIP	
					RANGE




COMPLIMENTS OF
**GALENA
 ABSTRACT
 CO. Inc.**

GALENA INSURANCE AGENCY

Galena, Mo.

Phone EL 7-4466



GREENE
COMMUNITY
CHURCH

WILLIAM GREENE
1870-1910



MISSOURI OFFICE OF HISTORIC PRESERVATION

ARCHITECTURAL/HISTORIC INVENTORY SURVEY FORM

SNAS008-051

1. NO. <u>37</u>		4. PRESENT LOCAL NAME(S) OR DESIGNATION(S) <u>Gibson house</u>		1. NO. <u>37</u>
2. COUNTY <u>Stone</u>		5. OTHER NAME(S)		
3. LOCATION OF NEGATIVES <u>Kelen Morrow</u>				2. COUNTY
6. SPECIFIC LEGAL LOCATION TOWNSHIP _____ RANGE _____ SECTION _____ IF CITY OR TOWN, STREET ADDRESS <u>(Commercial) Maple St.</u>		16. THEMATIC CATEGORY		
7. CITY OR TOWN IF RURAL, VICINITY <u>Bellevue</u>		17. DATE(S) OR PERIOD		3. PRESENT LOCAL NAME(S) OR DESIGNATION(S) <u>Commercial Maple Street</u>
8. DESCRIPTION OF LOCATION <u>faces east</u>		18. STYLE OR DESIGN <u>double pen</u>		
9. COORDINATES UTM LAT _____ LONG _____		19. ARCHITECT OR ENGINEER		4. PRESENT LOCAL NAME(S) OR DESIGNATION(S) <u>Commercial Maple Street</u>
10. SITE () BUILDING (X) STRUCTURE () OBJECT ()		20. CONTRACTOR OR BUILDER		
11. ON NATIONAL REGISTER? YES () NO (X)		21. ORIGINAL USE, IF APPARENT <u>residence</u>		5. OTHER NAME(S)
12. IS IT ELIGIBLE? YES () NO (X)		22. PRESENT USE <u>residence</u>		
13. PART OF ESTAB. HIST. DISTRICT? YES () NO (X)		23. OWNERSHIP PUBLIC () PRIVATE (X)		6. TOWNSHIP
14. DISTRICT POTENTIAL? YES () NO (X)		24. OWNER'S NAME AND ADDRESS IF KNOWN		
15. NAME OF ESTABLISHED DISTRICT		25. OPEN TO PUBLIC? YES () NO (X)		7. RANGE
42. FURTHER DESCRIPTION OF IMPORTANT FEATURES <u>- rear addition; original house includes the kitchen bell that also has a cut stone foundation; asbestos siding on part of the house</u>		26. LOCAL CONTACT PERSON OR ORGANIZATION		
43. HISTORY AND SIGNIFICANCE <u>Longtime residence of Jess and Tellia Gibson. Jess was a handicapped WWI veteran who spent his adult life in a wheelchair. Tellia was an employee at the courthouse. Their daughter Helen married Lee Taylor, an experienced bridge builder in area</u>		27. OTHER SURVEYS IN WHICH INCLUDED		8. SECTION
44. DESCRIPTION OF ENVIRONMENT AND OUTBUILDINGS <u>- sited on corner lot facing RR tracks below hill on the other side of the street</u>		40. VISIBLE FROM PUBLIC ROAD? YES (X) NO ()		
45. SOURCES OF INFORMATION <u>on site inspection</u>		41. DISTANCE FROM AND FRONTAGE ON ROAD <u>50'</u>		9. SECTION
46. PREPARED BY <u>LM</u>		47. ORGANIZATION <u>C</u>		
RETURN THIS FORM WHEN COMPLETED TO: OFFICE OF HISTORIC PRESERVATION P.O. BOX 176		48. DATE <u>12/88</u> 49. REVISION DATE(S)		



COMPLIMENTS OF
**GALENA
ABSTRACT
CO. Inc.**

GALENA INSURANCE AGENCY

Galena, Mo.

Phone EL 7-4466



MISSOURI OFFICE OF HISTORIC PRESERVATION

ARCHITECTURAL/HISTORIC INVENTORY SURVEY FORM

SNASCOX-C53

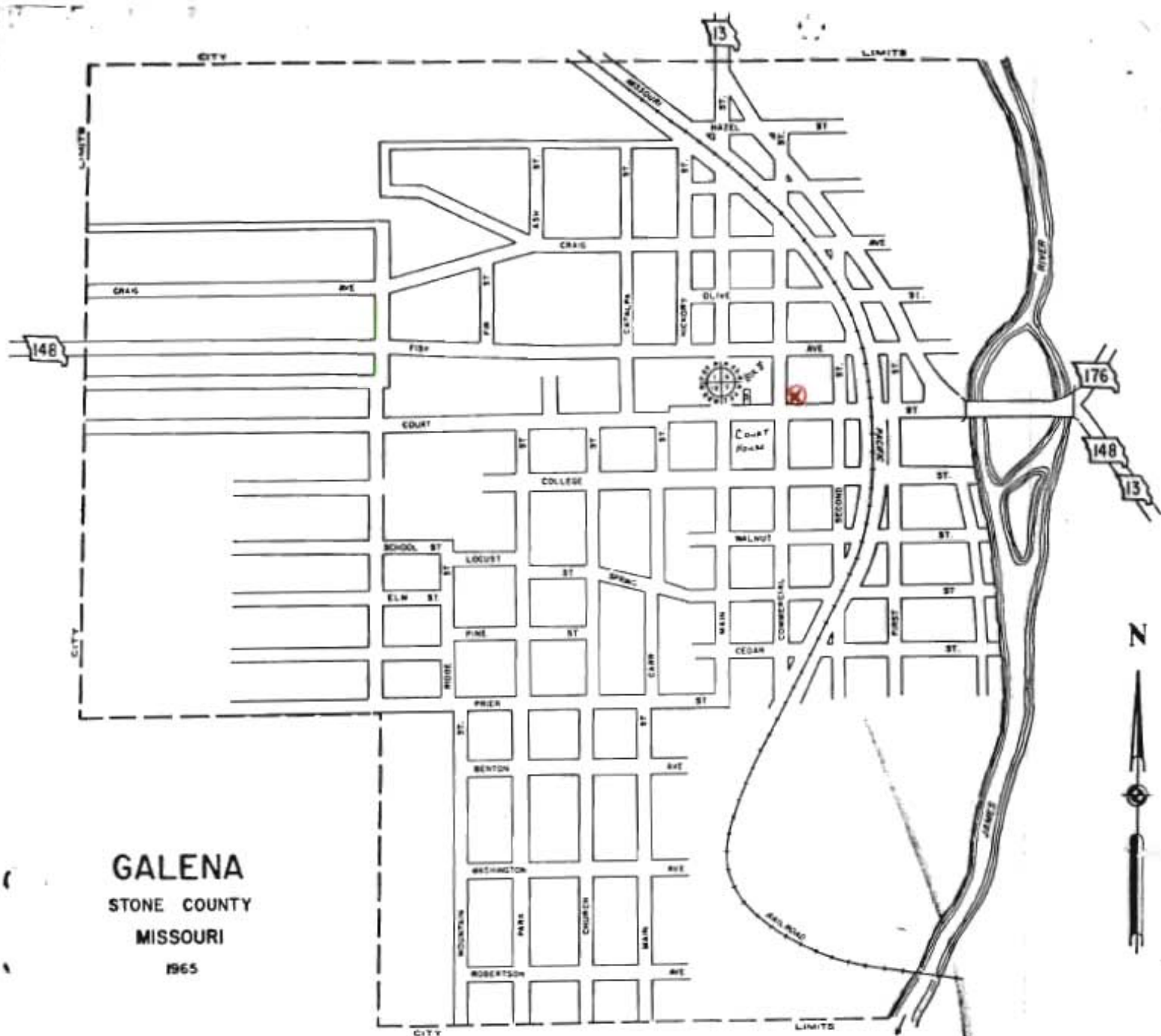
1. NO. <u>60</u>		4. PRESENT LOCAL NAME(S) OR DESIGNATION(S)		1. NO. <u>60</u>
2. COUNTY <u>Stone</u>		5. OTHER NAME(S)		
3. LOCATION OF NEGATIVES <u>K & Marrow</u>		<u>Bradford & Noma Hunt house</u>		2. COUNTY
6. SPECIFIC LEGAL LOCATION TOWNSHIP _____ RANGE _____ SECTION _____ IF CITY OR TOWN, STREET ADDRESS _____		16. THEMATIC CATEGORY		
7. CITY OR TOWN IF RURAL, VICINITY <u>Salina</u>		17. DATE(S) OR PERIOD <u>c 1905</u>		4. PRESENT LOCAL NAME(S) OR DESIGNATION(S)
8. DESCRIPTION OF LOCATION <u>faces south</u>		18. STYLE OR DESIGN <u>vernacular</u>		
9. COORDINATES UTM LAT _____ LONG _____		19. ARCHITECT OR ENGINEER		5. OTHER NAME(S)
10. SITE () BUILDING (X) STRUCTURE () OBJECT ()		20. CONTRACTOR OR BUILDER		
11. ON NATIONAL REGISTER? YES () NO (X)		21. ORIGINAL USE, IF APPARENT <u>residence</u>		6. TOWNSHIP
12. IS IT ELIGIBLE? YES () NO (X)		22. PRESENT USE <u>residence</u>		
13. PART OF ESTAB. HIST. DISTRICT? YES () NO (X)		23. OWNERSHIP PUBLIC () PRIVATE (X)		RANGE
14. DISTRICT POTENTIAL? YES (X) NO ()		24. OWNER'S NAME AND ADDRESS IF KNOWN		
15. NAME OF ESTABLISHED DISTRICT		25. OPEN TO PUBLIC? YES () NO (X)		SECTION
42. FURTHER DESCRIPTION OF IMPORTANT FEATURES		26. LOCAL CONTACT PERSON OR ORGANIZATION		
43. HISTORY AND SIGNIFICANCE		27. OTHER SURVEYS IN WHICH INCLUDED		48. DATE <u>11/88</u>
44. DESCRIPTION OF ENVIRONMENT AND OUTBUILDINGS		46. PREPARED BY <u>LH</u>		
45. SOURCES OF INFORMATION		47. ORGANIZATION <u>SLC</u>		49. REVISION DATE(S)
TURN THIS FORM WHEN COMPLETED TO: OFFICE OF HISTORIC PRESERVATION P.O. BOX 176		48. DATE <u>11/88</u>		

- house is vinyl-sided
 - double open plan with two front doors
 - rear rooms across are one story
 - concrete pillars on 4th St. & Maple St. perimeter

- a local dentist once lived here and had an office in the ground floor, east room. Merchant Bradford Hunt lived here after WW II and Joe Dillard followed him.

- prominent location at northeast corner of square
 - small, concrete foundation dependency in rear

PHOTO
MUST
BE
PROVIDED



COMPLIMENTS OF

GALENA ABSTRACT CO. Inc.

GALENA INSURANCE AGENCY

Galena, Mo.

Phone EL 7-4466





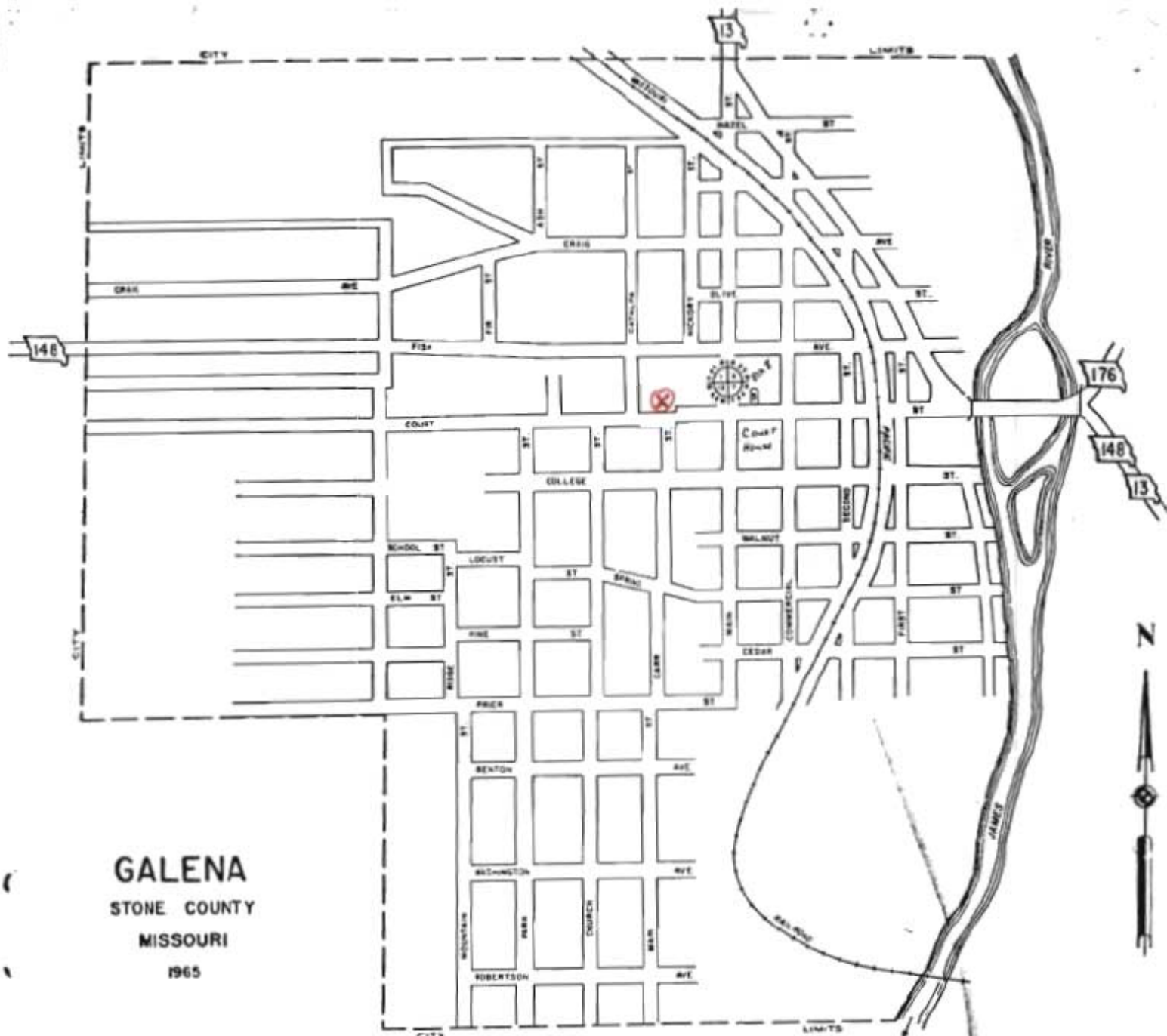
MISSOURI OFFICE OF HISTORIC PRESERVATION

ARCHITECTURAL/HISTORIC INVENTORY SURVEY FORM

SNAS008-054

1. NO. <i>42</i>		4. PRESENT LOCAL NAME(S) OR DESIGNATION(S) <i>Stevens house</i>		1. NO. <i>42</i>
2. COUNTY <i>Stone</i>		5. OTHER NAME(S)		
3. LOCATION OF NEGATIVES <i>(Kalen & Morrow)</i>				
6. SPECIFIC LEGAL LOCATION TOWNSHIP _____ RANGE _____ SECTION _____ IF CITY OR TOWN, STREET ADDRESS _____		16. THEMATIC CATEGORY		2. COUNTY
7. CITY OR TOWN IF RURAL, VICINITY <i>Galena</i>		17. DATE(S) OR PERIOD <i>c. 1950</i>		
8. DESCRIPTION OF LOCATION <i>four south</i>		18. STYLE OR DESIGN <i>double pen</i>		
		19. ARCHITECT OR ENGINEER		4. PRESENT LOCAL NAME(S) OR DESIGNATION(S)
		20. CONTRACTOR OR BUILDER		
		21. ORIGINAL USE, IF APPARENT <i>residence</i>		
		22. PRESENT USE <i>residence</i>		5. OTHER NAME(S)
		23. OWNERSHIP PUBLIC () PRIVATE (X)		
		24. OWNER'S NAME AND ADDRESS IF KNOWN <i>Jim & Lola Stevens Galena, MO</i>		
9. COORDINATES LAT _____ LONG _____		25. OPEN TO PUBLIC? YES () NO (X)		6. TOWNSHIP
10. SITE () BUILDING (X) STRUCTURE () OBJECT ()		26. LOCAL CONTACT PERSON OR ORGANIZATION		
11. ON NATIONAL REGISTER? YES () NO (X)		27. OTHER SURVEYS IN WHICH INCLUDED		
12. IS IT ELIGIBLE? YES () NO (X)		30. FOUNDATION MATERIAL <i>concrete block</i>		7. RANGE
13. PART OF ESTAB. YES () NO (X)		31. WALL CONSTRUCTION <i>frame</i>		
14. DISTRICT POTENTIAL? YES () NO (X)		32. ROOF TYPE AND MATERIAL <i>gable asphalt</i>		
15. NAME OF ESTABLISHED DISTRICT		33. NO. OF BAYS FRONT _____ SIDE _____		SECTION
		34. WALL TREATMENT <i>asbestos</i>		
		35. PLAN SHAPE		
42. FURTHER DESCRIPTION OF IMPORTANT FEATURES <i>- rear additions</i>		36. CHANGES (EXPLAIN IN NO. 42) ADDITION (X) ALTERED () MOVED ()		8. SECTION
		37. CONDITION INTERIOR _____ EXTERIOR <i>good</i>		
		38. PRESERVATION UNDERWAY? YES () NO (X)		
43. HISTORY AND SIGNIFICANCE <i>Stevens owns this house, the block neighborhood church on lot west, and the double pen west of the church.</i>		39. ENDANGERED? BY WHAT? YES () NO (X)		9. SECTION
		40. VISIBLE FROM PUBLIC ROAD? YES (X) NO ()		
		41. DISTANCE FROM AND FRONTAGE ON ROAD <i>40'</i>		
44. DESCRIPTION OF ENVIRONMENT AND OUTBUILDINGS <i>- board fence surrounds yard. large vacant adjacent lot was site of Galena hotel.</i>		46. PREPARED BY <i>LM</i>		
45. SOURCES OF INFORMATION <i>on site inspection</i>		47. ORGANIZATION <i>SCC</i>		
48. DATE <i>12/88</i>		49. REVISION DATE(S)		

RETURN THIS FORM WHEN COMPLETED TO: OFFICE OF HISTORIC PRESERVATION
P.O. BOX 176



GALENA
STONE COUNTY
MISSOURI
1965

COMPLIMENTS OF
**GALENA
ABSTRACT
CO. Inc.**

GALENA INSURANCE AGENCY

Galena, Mo.

Phone EL 7-4466



MISSOURI OFFICE OF HISTORIC PRESERVATION

ARCHITECTURAL/HISTORIC INVENTORY SURVEY FORM

SNAS008-055

1. NO. <u>41</u>		4. PRESENT LOCAL NAME(S) OR DESIGNATION(S) <u>Stevens' house</u>		1. NO. <u>41</u>
2. COUNTY <u>Stone</u>		5. OTHER NAME(S) <u>Hedrick house</u>		
3. LOCATION OF NEGATIVES <u>Kalam & Morrow</u>				2. COUNTY
6. SPECIFIC LEGAL LOCATION TOWNSHIP _____ RANGE _____ SECTION _____ IF CITY OR TOWN, STREET ADDRESS <u>(Court) W. 4th St</u>		16. THEMATIC CATEGORY		
7. CITY OR TOWN IF RURAL, VICINITY <u>Galena</u>		17. DATE(S) OR PERIOD		4. PRESENT LOCAL NAME(S) OR DESIGNATION(S) <u>(Court) W. 4th Street</u>
8. DESCRIPTION OF LOCATION <u>faces south</u>		18. STYLE OR DESIGN <u>double pen</u>		
9. COORDINATES UTM LAT _____ LONG _____		19. ARCHITECT OR ENGINEER		3. NO. OF STORIES
10. SITE () BUILDING (X) STRUCTURE () OBJECT ()		20. CONTRACTOR OR BUILDER		
11. ON NATIONAL REGISTER? YES () NO (X)		21. ORIGINAL USE, IF APPARENT <u>residence</u>		29. BASEMENT? YES () NO ()
12. IS IT ELIGIBLE? YES () NO (X)		22. PRESENT USE <u>vacant</u>		30. FOUNDATION MATERIAL <u>stone/block</u>
13. PART OF ESTAB. HIST. DISTRICT? YES () NO (X)		23. OWNERSHIP PUBLIC () PRIVATE (X)		31. WALL CONSTRUCTION <u>frame</u>
14. DISTRICT POTENTIAL? YES () NO (X)		24. OWNER'S NAME AND ADDRESS IF KNOWN <u>Lola Stevens Galena MO</u>		32. ROOF TYPE AND MATERIAL <u>gable/asphalt</u>
15. NAME OF ESTABLISHED DISTRICT		25. OPEN TO PUBLIC? YES () NO (X)		33. NO. OF BAYS FRONT _____ SIDE _____
42. FURTHER DESCRIPTION OF IMPORTANT FEATURES <u>- rear porch enclosed and small rear addition</u> <u>- concrete block underpins the house</u>		26. LOCAL CONTACT PERSON OR ORGANIZATION		34. WALL TREATMENT <u>asbestos</u>
43. HISTORY AND SIGNIFICANCE <u>Mrs. Hedrick and family lived here in 1940s and 1950s. The property is one of several owned in the block by Mrs. Stevens.</u>		27. OTHER SURVEYS IN WHICH INCLUDED		35. PLAN SHAPE <u>rect.</u>
44. DESCRIPTION OF ENVIRONMENT AND OUTBUILDINGS <u>- adjacent corner lot vacant</u>		46. PREPARED BY <u>LM</u>		36. CHANGES (EXPLAIN IN NO. 42) ADDITION (X) ALTERED () MOVED ()
45. SOURCES OF INFORMATION <u>on site inspection</u>		47. ORGANIZATION <u>3 C</u>		37. CONDITION INTERIOR _____ EXTERIOR <u>fair</u>
RETURN THIS FORM WHEN COMPLETED TO: OFFICE OF HISTORIC PRESERVATION P.O. BOX 176		48. DATE <u>12/88</u>		38. PRESERVATION UNDERWAY? YES () NO (X)
		49. REVISION DATE(S)		39. ENDANGERED? BY WHAT? YES () NO (X)
				40. VISIBLE FROM PUBLIC ROAD? YES (X) NO ()
				41. DISTANCE FROM AND FRONTAGE ON ROAD <u>40'</u>
				5. OTHER NAME(S)
				6. TOWNSHIP
				RANGE
				SECTION



GALENA
STONE COUNTY
MISSOURI
1965

COMPLIMENTS OF
**GALENA
ABSTRACT
CO. Inc.**

GALENA INSURANCE AGENCY

Galena, Mo.

Phone EL 7-4466



MISSOURI OFFICE OF HISTORIC PRESERVATION

ARCHITECTURAL/HISTORIC INVENTORY SURVEY FORM

SIUAS008-056

1. NO. <u>59</u>		4. PRESENT LOCAL NAME(S) OR DESIGNATION(S)		1. NO. <u>59</u>
2. COUNTY <u>Stone</u>		5. OTHER NAME(S) <u>Gunn house</u>		
3. LOCATION OF NEGATIVES <u>Kalen & Morrow</u>				
6. SPECIFIC LEGAL LOCATION TOWNSHIP _____ RANGE _____ SECTION _____ IF CITY OR TOWN, STREET ADDRESS		16. THEMATIC CATEGORY		2. COUNTY
7. CITY OR TOWN IF RURAL, VICINITY <u>Galena</u>		17. DATE(S) OR PERIOD <u>c. 1900</u>		
8. DESCRIPTION OF LOCATION <u>faces north</u>		18. STYLE OR DESIGN <u>double semi-I house</u>		4. PRESENT LOCAL NAME(S) OR DESIGNATION(S)
9. COORDINATES LAT _____ LONG _____		19. ARCHITECT OR ENGINEER		
10. SITE () BUILDING (X) STRUCTURE () OBJECT ()		20. CONTRACTOR OR BUILDER		
11. ON NATIONAL REGISTER? YES () NO (X)		21. ORIGINAL USE, IF APPARENT <u>residence</u>		
12. IS IT ELIGIBLE? YES () NO (X)		22. PRESENT USE <u>residence</u>		
13. PART OF ESTAB. HIST. DISTRICT? YES () NO (X)		23. OWNERSHIP PUBLIC () PRIVATE (X)		
14. DISTRICT POTENTIAL? YES () NO (X)		24. OWNER'S NAME AND ADDRESS IF KNOWN		
15. NAME OF ESTABLISHED DISTRICT		25. OPEN TO PUBLIC? YES () NO (X)		
42. FURTHER DESCRIPTION OF IMPORTANT FEATURES <u>concrete block flue on west side</u>		26. LOCAL CONTACT PERSON OR ORGANIZATION		5. OTHER NAME(S)
43. HISTORY AND SIGNIFICANCE <u>Myrtle Baker Gunn was longtime resident. Her sister lives on highway 13.</u>		27. OTHER SURVEYS IN WHICH INCLUDED		
44. DESCRIPTION OF ENVIRONMENT AND OUTBUILDINGS <u>metal storage shed in rear</u>		28. NO. OF STORIES <u>2</u>		6. TOWNSHIP
45. SOURCES OF INFORMATION <u>on site inspection</u>		29. BASEMENT? YES () NO (X)		
46. PREPARED BY <u>LM</u>		30. FOUNDATION MATERIAL <u>rustic stone</u>		RANGE
47. ORGANIZATION <u>SLGAL</u>		31. WALL CONSTRUCTION <u>frame</u>		
48. DATE <u>12/88</u>		32. ROOF TYPE AND MATERIAL <u>gable/asphalt</u>		SECTION
49. REVISION DATE(S)		33. NO. OF BAYS FRONT SIDE		
		34. WALL TREATMENT <u>weatherboard</u>		
		35. PLAN SHAPE <u>rect.</u>		
		36. CHANGES (EXPLAIN IN NO. 42) ADDITION () ALTERED () MOVED ()		
		37. CONDITION INTERIOR EXTERIOR <u>poor</u>		
		38. PRESERVATION UNDERWAY? YES () NO (X)		
		39. ENDANGERED? BY WHAT? <u>neglect</u> YES (X) NO ()		
		40. VISIBLE FROM PUBLIC ROAD? YES (X) NO ()		
		41. DISTANCE FROM AND FRONTAGE ON ROAD <u>60'</u>		
		PHOTO MUST BE PROVIDED		

RETURN THIS FORM WHEN COMPLETED TO: OFFICE OF HISTORIC PRESERVATION
P.O. BOX 176



GALENA
STONE COUNTY
MISSOURI
1965

COMPLIMENTS OF
**GALENA
ABSTRACT
CO. Inc.**

GALENA INSURANCE AGENCY

Galena, Mo.

Phone EL 7-4466

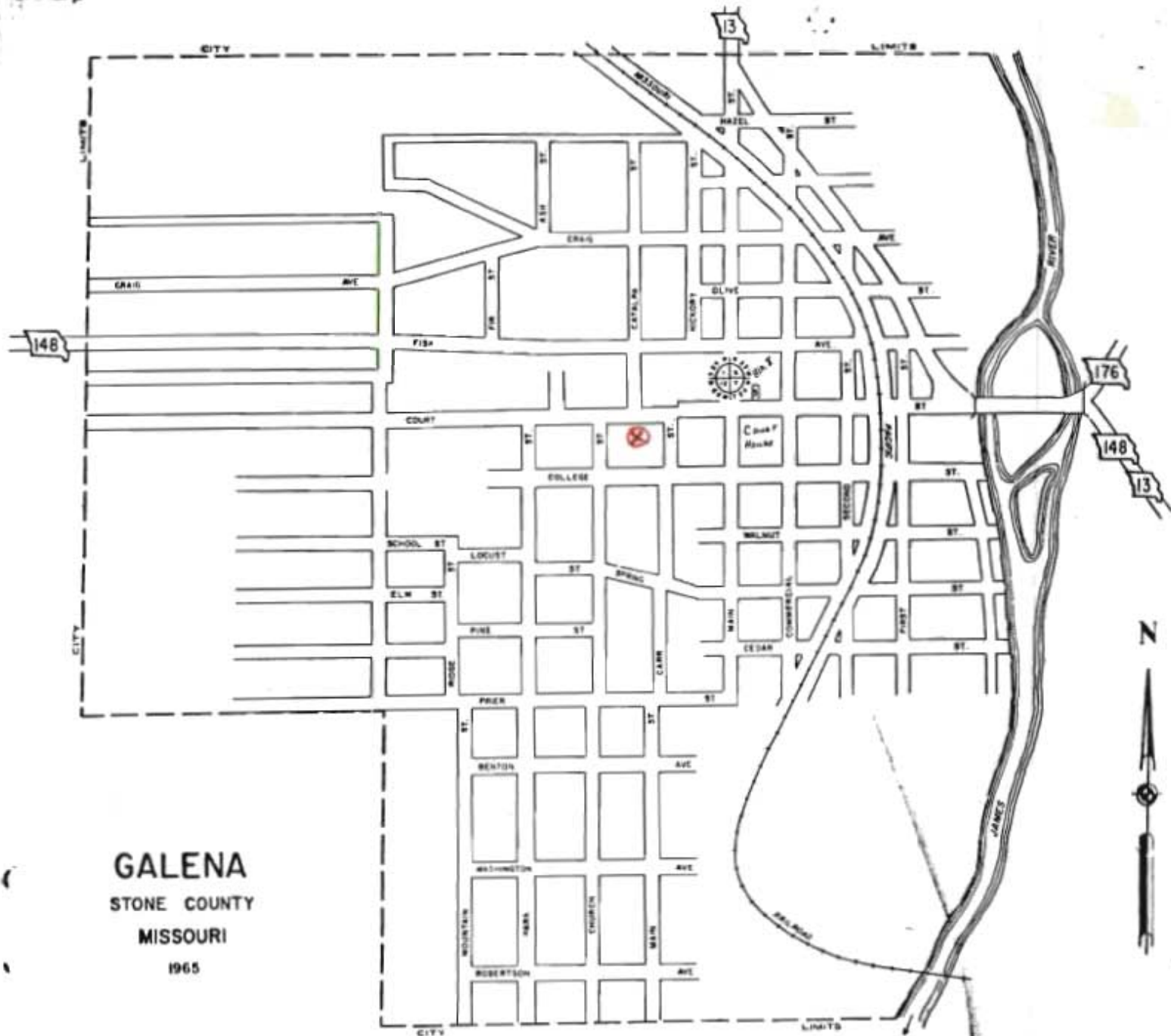


MISSOURI OFFICE OF HISTORIC PRESERVATION

ARCHITECTURAL/HISTORIC INVENTORY SURVEY FORM

SNWAS008-067

1. NO. <u>89</u>		4. PRESENT LOCAL NAME(S) OR DESIGNATION(S) <u>Benham</u>		1. NO. <u>89</u>
2. COUNTY <u>Stone</u>		5. OTHER NAME(S)		
3. LOCATION OF NEGATIVES <u>Kalen & Morrow</u>				2. COUNTY
6. SPECIFIC LEGAL LOCATION TOWNSHIP _____ RANGE _____ SECTION _____ IF CITY OR TOWN, STREET ADDRESS <u>(Court St) W. 4th St.</u>		16. THEMATIC CATEGORY		
7. CITY OR TOWN IF RURAL, VICINITY <u>Galena</u>		17. DATE(S) OR PERIOD <u>c. 1920s</u>		4. PRESENT LOCAL NAME(S) OR DESIGNATION(S) <u>Court St/W. 4th</u>
8. DESCRIPTION OF LOCATION <u>faces north</u>		18. STYLE OR DESIGN <u>bungalow</u>		
9. COORDINATES UTM LAT _____ LONG _____		19. ARCHITECT OR ENGINEER		2. NO. OF STORIES <u>1</u>
10. SITE () STRUCTURE () BUILDING (x) OBJECT ()		20. CONTRACTOR OR BUILDER		
11. ON NATIONAL REGISTER? YES () NO (x)		21. ORIGINAL USE, IF APPARENT <u>residence</u>		29. BASEMENT? YES (x) NO ()
12. IS IT ELIGIBLE? YES () NO (x)		22. PRESENT USE <u>residence</u>		30. FOUNDATION MATERIAL <u>concrete</u>
13. PART OF ESTAB. HIST. DISTRICT? YES () NO (x)		23. OWNERSHIP PUBLIC () PRIVATE (x)		31. WALL CONSTRUCTION <u>frame</u>
14. DISTRICT POTENTIAL? YES () NO (x)		24. OWNER'S NAME AND ADDRESS IF KNOWN <u>Bill Benham Kansas</u>		32. ROOF TYPE AND MATERIAL <u>gble/asphalt</u>
15. NAME OF ESTABLISHED DISTRICT		25. OPEN TO PUBLIC? YES () NO (x)		33. NO. OF BAYS FRONT _____ SIDE _____
42. FURTHER DESCRIPTION OF IMPORTANT FEATURES <u>addition on west side</u>		26. LOCAL CONTACT PERSON OR ORGANIZATION		34. WALL TREATMENT <u>aluminum</u>
43. HISTORY AND SIGNIFICANCE <u>Bill is son of Joke and Jerry Benham. Other boys are Charles and Gary. Bill lives in Kansas, but is here often.</u>		27. OTHER SURVEYS IN WHICH INCLUDED		35. PLAN SHAPE <u>rect</u>
44. DESCRIPTION OF ENVIRONMENT AND OUTBUILDINGS <u>home made satellite dish in front yard</u> <u>frame single garage on southeast lot</u>		46. PREPARED BY <u>LM</u>		36. CHANGES (EXPLAIN IN NO. 42) ADDITION (x) ALTERED () MOVED ()
45. SOURCES OF INFORMATION <u>on site inspection</u>		47. ORGANIZATION <u>SLGAC</u>		37. CONDITION INTERIOR _____ EXTERIOR <u>fair</u>
RETURN THIS FORM WHEN COMPLETED TO: OFFICE OF HISTORIC PRESERVATION P.O. BOX 176		48. DATE <u>12/88</u>		38. PRESERVATION UNDERWAY? YES () NO (x)
		49. REVISION DATE(S)		39. ENDANGERED? BY WHAT? YES () NO (x)
				40. VISIBLE FROM PUBLIC ROAD? YES (x) NO ()
				41. DISTANCE FROM AND FRONTAGE ON ROAD <u>40'</u>
				5. OTHER NAME(S)
				6. TOWNSHIP
				RANGE
				SECTION



GALENA
STONE COUNTY
MISSOURI
1965

COMPLIMENTS OF
**GALENA
ABSTRACT
CO. Inc.**

GALENA INSURANCE AGENCY

Galena, Mo.

Phone EL 7-4466



MISSOURI OFFICE OF HISTORIC PRESERVATION

ARCHITECTURAL/HISTORIC INVENTORY SURVEY FORM

SNAS008-058

1. NO. <u>91</u>		4. PRESENT LOCAL NAME(S) OR DESIGNATION(S) <u>Eppinette</u>		1. NO. <u>91</u>
2. COUNTY <u>Stone</u>		5. OTHER NAME(S) <u>M^cQuarry house</u>		
3. LOCATION OF NEGATIVES <u>Kalen & Morrow</u>				2. COUNTY
6. SPECIFIC LEGAL LOCATION TOWNSHIP _____ RANGE _____ SECTION _____ IF CITY OR TOWN, STREET ADDRESS _____		16. THEMATIC CATEGORY		
7. CITY OR TOWN IF RURAL, VICINITY <u>Galena</u>		17. DATE(S) OR PERIOD <u>c 1915</u>		4. PRESENT LOCAL NAME(S) OR DESIGNATION(S) <u>Court St.</u>
8. DESCRIPTION OF LOCATION <u>face east</u>		18. STYLE OR DESIGN <u>Bungalow</u>		
9. COORDINATES UTM LAT _____ LONG _____		19. ARCHITECT OR ENGINEER		5. OTHER NAME(S)
10. SITE () STRUCTURE () BUILDING (X) OBJECT ()		20. CONTRACTOR OR BUILDER		
11. ON NATIONAL REGISTER? YES () NO (X)		21. ORIGINAL USE, IF APPARENT <u>residence</u>		6. TOWNSHIP
12. IS IT ELIGIBLE? YES () NO (X)		22. PRESENT USE <u>residence</u>		
13. PART OF ESTAB. YES () NO (X)		23. OWNERSHIP PUBLIC () PRIVATE ()		RANGE
14. DISTRICT YES () POTENTIAL? NO (X)		24. OWNER'S NAME AND ADDRESS IF KNOWN <u>Horace Eppinette</u> <u>Galena, Mo</u>		
15. NAME OF ESTABLISHED DISTRICT		25. OPEN TO PUBLIC? YES () NO (X)		SECTION
42. FURTHER DESCRIPTION OF IMPORTANT FEATURES <u>- brick skirting is recent and "in progress"; it shields an old pier foundation of timber and rock.</u> <u>- a double par house bungalowized.</u>		26. LOCAL CONTACT PERSON OR ORGANIZATION		
43. HISTORY AND SIGNIFICANCE <u>McQuarry was son of Dr. A.L. McQuarry, owner & developer of Kimberlost. McQuarry was Galena postmaster who committed suicide in 1950s. Mrs. McQuarry died in 1970s and house stood vacant several years until Calif. man Eppinette, a bricklayer, purchased it.</u>		27. OTHER SURVEYS IN WHICH INCLUDED		
44. DESCRIPTION OF ENVIRONMENT AND OUTBUILDINGS <u>- located in corner lot and sited facing the square.</u>		28. NO. OF STORIES <u>2</u>		
45. SOURCES OF INFORMATION <u>on site inspection</u>		29. BASEMENT? YES (X) NO ()		
RETURN THIS FORM WHEN COMPLETED TO: OFFICE OF HISTORIC PRESERVATION P.O. BOX 176		30. FOUNDATION MATERIAL <u>concrete</u>		
		31. WALL CONSTRUCTION <u>frame</u>		
		32. ROOF TYPE AND MATERIAL <u>asph/phalt</u>		
		33. NO. OF BAYS FRONT SIDE		
		34. WALL TREATMENT <u>weatherboard</u>		
		35. PLAN SHAPE <u>rect.</u>		
		36. CHANGES (EXPLAIN IN NO. 42) ADDITION (X) ALTERED () MOVED ()		
		37. CONDITION INTERIOR EXTERIOR <u>fair</u>		
		38. PRESERVATION UNDERWAY? YES () NO (X)		
		39. ENDANGERED? BY WHAT? YES () NO (X)		
		40. VISIBLE FROM PUBLIC ROAD? YES (X) NO ()		
		41. DISTANCE FROM AND FRONTAGE ON ROAD <u>60'</u>		
		46. PREPARED BY <u>LH</u>		
		47. ORGANIZATION <u>SLGHC</u>		
		48. DATE <u>12/88</u> 49. REVISION DATE(S)		



GALENA
STONE COUNTY
MISSOURI
1965

COMPLIMENTS OF
**GALENA
ABSTRACT
CO. Inc.**

GALENA INSURANCE AGENCY

Galena, Mo.

Phone EL 7-4466



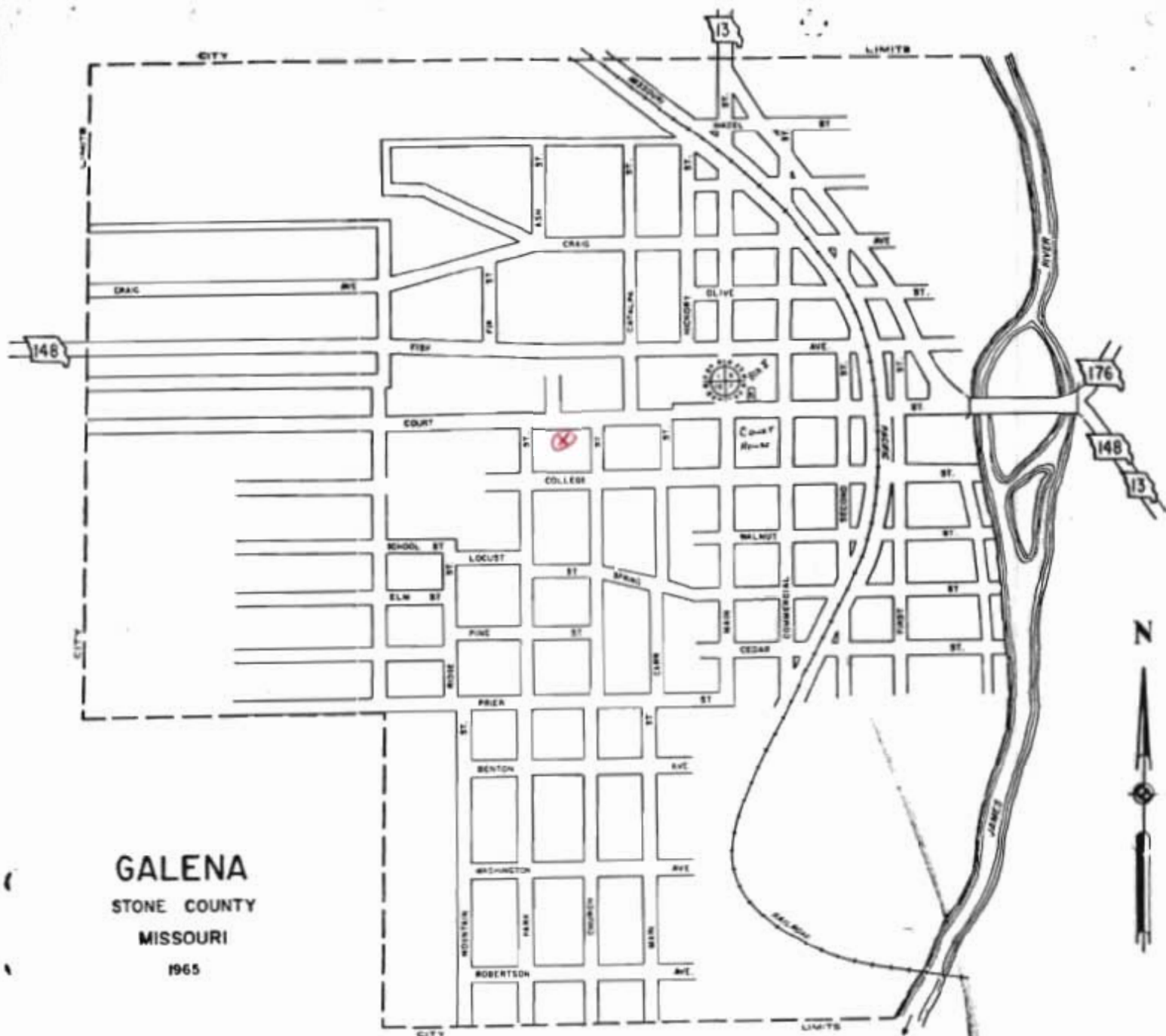


MISSOURI OFFICE OF HISTORIC PRESERVATION

ARCHITECTURAL/HISTORIC INVENTORY SURVEY FORM

SVAS008-059

1. NO. <u>78</u>		4. PRESENT LOCAL NAME(S) OR DESIGNATION(S)		1. NO. <u>78</u>	2. COUNTY
2. COUNTY <u>Stone</u>		5. OTHER NAME(S) <u>Benham house</u>			
3. LOCATION OF NEGATIVES <u>Kalen* Morrow</u>				4. PRESENT LOCAL NAME(S) OR DESIGNATION(S) <u>Court Street</u>	6. TOWNSHIP
6. SPECIFIC LEGAL LOCATION TOWNSHIP _____ RANGE _____ SECTION _____ IF CITY OR TOWN, STREET ADDRESS <u>Court St.</u>		16. THEMATIC CATEGORY			
7. CITY OR TOWN IF RURAL, VICINITY <u>Galena</u>		17. DATE(S) OR PERIOD <u>c 1900</u>		28. NO. OF STORIES <u>2</u>	
8. DESCRIPTION OF LOCATION <u>faces north</u>		18. STYLE OR DESIGN <u>Victorian vernacular</u>		29. BASEMENT? YES (X) NO ()	
		19. ARCHITECT OR ENGINEER		30. FOUNDATION MATERIAL <u>stone</u>	
		20. CONTRACTOR OR BUILDER		31. WALL CONSTRUCTION <u>frame</u>	
		21. ORIGINAL USE, IF APPARENT <u>residence</u>		32. ROOF TYPE AND MATERIAL <u>gable asphalt</u>	
		22. PRESENT USE <u>residence</u>		33. NO. OF BAYS FRONT SIDE	
		23. OWNERSHIP PUBLIC () PRIVATE (X)		34. WALL TREATMENT <u>stucco</u>	
		24. OWNER'S NAME AND ADDRESS IF KNOWN		35. PLAN SHAPE <u>irreg</u>	
9. COORDINATES UTM LAT _____ LONG _____		25. OPEN TO PUBLIC? YES () NO (X)		36. CHANGES (EXPLAIN IN NO. 42) ADDITION (X) ALTERED () MOVED ()	
10. SITE () BUILDING (X) STRUCTURE () OBJECT ()		26. LOCAL CONTACT PERSON OR ORGANIZATION		37. CONDITION INTERIOR _____ EXTERIOR <u>good</u>	
11. ON NATIONAL REGISTER? YES () NO (X)		27. OTHER SURVEYS IN WHICH INCLUDED		38. PRESERVATION UNDERWAY? YES () NO (X)	
12. IS IT ELIGIBLE? YES () NO (X)				39. ENDANGERED? BY WHAT? YES () NO (X)	
13. PART OF ESTAB. HIST. DISTRICT? YES () NO (X)				40. VISIBLE FROM PUBLIC ROAD? YES (X) NO ()	
14. DISTRICT POTENTIAL? YES () NO (X)				41. DISTANCE FROM AND FRONTAGE ON ROAD <u>40'</u>	
15. NAME OF ESTABLISHED DISTRICT				5. OTHER NAME(S)	
42. FURTHER DESCRIPTION OF IMPORTANT FEATURES <u>- addition in rear and west side</u>				6. TOWNSHIP	
43. HISTORY AND SIGNIFICANCE <u>Jake and Jerry Benham here during 1930s - 40s. Jake probably did some guide work on the river with his brothers.</u>				RANGE	
44. DESCRIPTION OF ENVIRONMENT AND OUTBUILDINGS <u>- board and batten smokehouse in rear</u> <u>- dog kennels on west side of lot</u>				SECTION	
45. SOURCES OF INFORMATION <u>on site inspection</u>		46. PREPARED BY <u>LH</u>		47. ORGANIZATION <u>SLGAC</u>	
RETURN THIS FORM WHEN COMPLETED TO: OFFICE OF HISTORIC PRESERVATION P.O. BOX 176		48. DATE <u>12/88</u>		49. REVISION DATE(S)	



GALENA
STONE COUNTY
MISSOURI
1965

COMPLIMENTS OF
**GALENA
ABSTRACT
CO. Inc.**

GALENA INSURANCE AGENCY

Galena, Mo.

Phone EL 7-4466



MISSOURI OFFICE OF HISTORIC PRESERVATION

ARCHITECTURAL/HISTORIC INVENTORY SURVEY FORM

SWAS008-052

1. NO. <i>17</i>		4. PRESENT LOCAL NAME(S) OR DESIGNATION(S) <i>Stone County Courthouse</i>		1. NO. <i>17</i>	
2. COUNTY <i>Stone</i>		5. OTHER NAME(S)			2. COUNTY
3. LOCATION OF NEGATIVES <i>Kalvin & Morrow</i>					
6. SPECIFIC LEGAL LOCATION TOWNSHIP _____ RANGE _____ SECTION _____ IF CITY OR TOWN, STREET ADDRESS _____		16. THEMATIC CATEGORY		4. PRESENT LOCAL NAME(S) OR DESIGNATION(S) <i>Stone County Courthouse</i>	
7. CITY OR TOWN IF RURAL, VICINITY <i>Galena</i>		17. DATE(S) OR PERIOD <i>1919</i>			28. NO. OF STORIES
8. DESCRIPTION OF LOCATION <i>HOUSE</i>		18. STYLE OR DESIGN			29. BASEMENT? YES () NO ()
		19. ARCHITECT OR ENGINEER			30. FOUNDATION MATERIAL
		20. CONTRACTOR OR BUILDER			31. WALL CONSTRUCTION
		21. ORIGINAL USE, IF APPARENT			32. ROOF TYPE AND MATERIAL
		22. PRESENT USE			33. NO. OF BAYS FRONT SIDE
		23. OWNERSHIP PUBLIC () PRIVATE ()			34. WALL TREATMENT
		24. OWNER'S NAME AND ADDRESS IF KNOWN			35. PLAN SHAPE
		25. OPEN TO PUBLIC? YES () NO ()			36. CHANGES (EXPLAIN IN NO. 42) ADDITION () ALTERED () MOVED ()
9. COORDINATES UTM LAT _____ LONG _____		26. LOCAL CONTACT PERSON OR ORGANIZATION		37. CONDITION INTERIOR _____ EXTERIOR _____	
10. SITE () STRUCTURE () BUILDING () OBJECT ()		27. OTHER SURVEYS IN WHICH INCLUDED		38. PRESERVATION UNDERWAY? YES () NO ()	
11. ON NATIONAL REGISTER? YES () NO ()				39. ENDANGERED? BY WHAT? YES () NO ()	
12. IS IT ELIGIBLE? YES () NO ()				40. VISIBLE FROM PUBLIC ROAD? YES () NO ()	
13. PART OF ESTAB. HIST. DISTRICT? YES () NO ()				41. DISTANCE FROM AND FRONTAGE ON ROAD	
14. DISTRICT POTENTIAL? YES () NO ()					
15. NAME OF ESTABLISHED DISTRICT					
42. FURTHER DESCRIPTION OF IMPORTANT FEATURES				5. OTHER NAME(S)	
PHOTO MUST BE PROVIDED					
43. HISTORY AND SIGNIFICANCE <i>- current view of two NRHP places in Stone County. This survey sheet provides only a contemporary view of the site. - see attached</i>				6. TOWNSHIP	
44. DESCRIPTION OF ENVIRONMENT AND OUTBUILDINGS					
45. SOURCES OF INFORMATION				RANGE	
46. PREPARED BY <i>L.M.</i>					
47. ORGANIZATION <i>SLGAC</i>				SECTION	
48. DATE <i>11/88</i> 49. REVISION DATE(S)					

STONE COUNTY



Fig. 1. Stone County Courthouse, 1870-1919, left. County jail, right. (From: *Centennial Edition, Stone County*, May 1951)

The home of John B. Williams, in Cape Fair, served as meeting place for Stone County's first County Court. In January 1852 court was ordered to meet at Jamestown, the county seat. Jamestown's name was changed to Galena in January 1853.

Money for construction of the first courthouse came from the sale of lots. The court appropriated \$376 and

appointed Samuel D. Nelson, superintendent. John H. Moore submitted the low bid and won the contract for building the two-story, hand-hewn structure, which the court accepted in February 1853.

The upper story was neither finished nor partitioned. Court officials kept their records and equipment in special corners.

Workers painted the building in 1854 and repaired the underpinning and the chimney in 1858. By 1867 the courthouse was in such poor condition that the county clerk's office moved to the home of P. C. Berry, a few yards from the courthouse.

On December 12, 1870, the court appropriated \$4,000 for construction of a new courthouse (Fig. 1). Harry Baker served as first superintendent. He was succeeded by W. P. Davenport. Contractors were

County Stone
Organized Feb. 10, 1851
Named After . . . William Stone,
pioneer judge
County Seat . . . Galena





Fig. 2. Stone County Courthouse, 1920-. Architect: Charles Sudhoelter and Co. (From: postcard, Trenton Boyd collection)

Goodall and Bradshaw. Apparently, an additional appropriation of \$986 was required to complete construction on the hip-roofed, two-story frame. It may have had a cupola. Exterior stairs led from each side to the center door upstairs. The court accepted the courthouse May 4, 1874.

By 1919 the building was in such a deplorable state of repair that only three offices remained; the other offices were scattered throughout Galena. After more than 50 years of use, the courthouse was razed when Stone County authorized construction of a 20th century courthouse.

Petitions presented to the Stone County Court called for an election on a \$50,000 bond issue, which passed in July 1919. Illustrations of recently built neighboring courthouses were printed next to the old courthouse of Stone County to point out the contrast.

Commissioners chose Charles Sudhoelter and Co., Joplin, as architects. Contractor was the Pauley Construction Co., Springfield, which bid \$47,600 on the three-story, 65-by-70-foot, 40-foot-tall, brick building with concrete trim (Fig. 2). A central hall divides

the interior; courtrooms, located on the south, have a curved projection with seven windows. The graceful, oval shape of the third floor Circuit Court room distinguishes this modest courthouse. Cornerstone ceremonies for Stone County's present courthouse took place on March 27, 1920.

BIBLIOGRAPHY

Books

Souvenir Centennial Edition. Jointly published by the *Crane Chronicle* and *Stone County News-Oracle*. May 1951.

Newspapers

Stone County News-Oracle, May 14-Dec. 31, 1919; March 24, 31, 1920.

Manuscript Collections

Work Projects Administration, Historical Records Survey, Missouri, 1935-1942, Stone County. Located in Joint Collection: University of Missouri, Western Historical Manuscript Collection-Columbia and State Historical Society of Missouri Manuscripts.

W.P.A. workers in Stone County cited County Court records to provide documentary evidence for the history of Stone County's courthouses and supplemented the material interviewing Galena citizens.





MISSOURI OFFICE OF HISTORIC PRESERVATION

ARCHITECTURAL/HISTORIC INVENTORY SURVEY FORM

SNAS008-060

1. NO. <u>51</u>		4. PRESENT LOCAL NAME(S) OR DESIGNATION(S) <u>Roberts house</u>		1. NO. <u>51</u>
2. COUNTY <u>Stone</u>		5. OTHER NAME(S)		
3. LOCATION OF NEGATIVES <u>Kalen & Morrow</u>				2. COUNTY
6. SPECIFIC LEGAL LOCATION TOWNSHIP _____ RANGE _____ SECTION _____ IF CITY OR TOWN, STREET ADDRESS <u>Craig St</u>		16. THEMATIC CATEGORY		
7. CITY OR TOWN <u>Galena</u> IF RURAL, VICINITY		17. DATE(S) OR PERIOD <u>c 1910</u>		28. NO. OF STORIES
8. DESCRIPTION OF LOCATION <u>faces north</u>		18. STYLE OR DESIGN <u>vernacular</u>		
9. COORDINATES UTM LAT _____ LONG _____		19. ARCHITECT OR ENGINEER		29. BASEMENT? YES (X) NO ()
10. SITE () BUILDING (X) STRUCTURE () OBJECT ()		20. CONTRACTOR OR BUILDER		30. FOUNDATION MATERIAL <u>concrete</u>
11. ON NATIONAL REGISTER? YES () NO (X)		21. ORIGINAL USE, IF APPARENT <u>residence</u>		31. WALL CONSTRUCTION <u>frame</u>
12. IS IT ELIGIBLE? YES () NO (X)		22. PRESENT USE <u>residence</u>		32. ROOF TYPE AND MATERIAL <u>hip / asphalt</u>
13. PART OF ESTAB. HIST. DISTRICT? YES () NO (X)		23. OWNERSHIP PUBLIC () PRIVATE (X)		33. NO. OF BAYS FRONT SIDE
14. DISTRICT POTENTIAL? YES () NO (X)		24. OWNER'S NAME AND ADDRESS IF KNOWN		34. WALL TREATMENT <u>weatherboard</u>
15. NAME OF ESTABLISHED DISTRICT		25. OPEN TO PUBLIC? YES () NO (X)		35. PLAN SHAPE <u>sawtooth</u>
42. FURTHER DESCRIPTION OF IMPORTANT FEATURES <u>- the modest flair in the eave line is uncommon in the locale. Otherwise the 4-room short-hip roof house is common the region and in the South.</u>		26. LOCAL CONTACT PERSON OR ORGANIZATION		36. CHANGES (EXPLAIN IN NO. 42) ADDITION (X) ALTERED () MOVED ()
43. HISTORY AND SIGNIFICANCE <u>Mr. Roberts is a relative newcomer having lived here for just a few years.</u>		27. OTHER SURVEYS IN WHICH INCLUDED		37. CONDITION INTERIOR _____ EXTERIOR <u>fair</u>
44. DESCRIPTION OF ENVIRONMENT AND OUTBUILDINGS <u>- house siting is below road to the north - small frame storage on northwest corner lot</u>		45. SOURCES OF INFORMATION <u>on site inspection</u>		38. PRESERVATION UNDERWAY? YES () NO (X)
46. PREPARED BY <u>LM</u>		47. ORGANIZATION <u>SLGAC</u>		39. ENDANGERED? BY WHAT? YES () NO (X)
48. DATE <u>12/88</u>		49. REVISION DATE(S)		40. VISIBLE FROM PUBLIC ROAD? YES (X) NO ()
48. DATE		49. REVISION DATE(S)		41. DISTANCE FROM AND FRONTAGE ON ROAD <u>40'</u>

RETURN THIS FORM WHEN COMPLETED TO: OFFICE OF HISTORIC PRESERVATION
P.O. BOX 176



GALENA
STONE COUNTY
MISSOURI
1965

COMPLIMENTS OF
**GALENA
ABSTRACT
CO. Inc.**

GALENA INSURANCE AGENCY

Galena, Mo.

Phone EL 7-4466

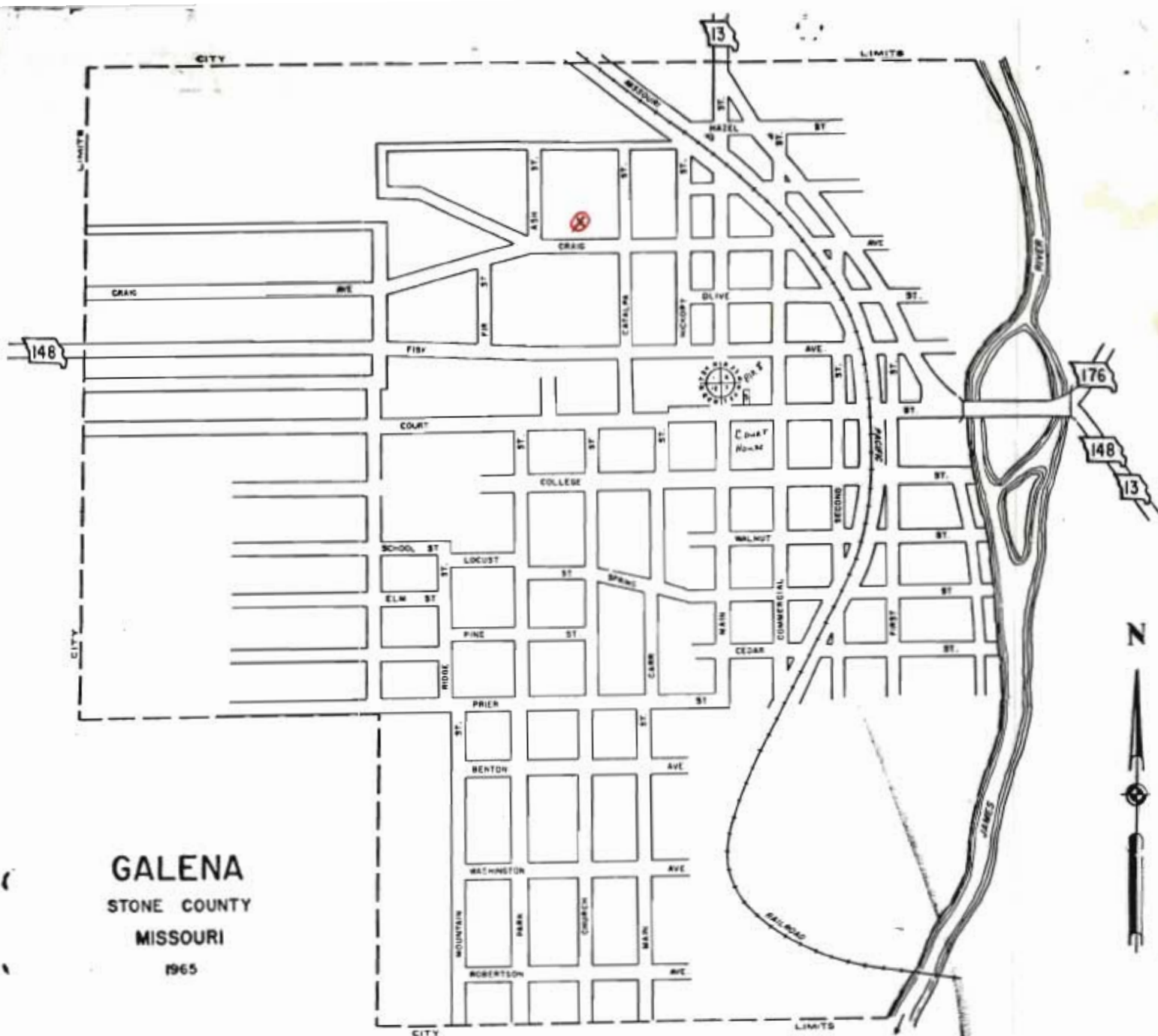


MISSOURI OFFICE OF HISTORIC PRESERVATION

ARCHITECTURAL/HISTORIC INVENTORY SURVEY FORM

SNAS008-061

1. NO. 101		4. PRESENT LOCAL NAME(S) OR DESIGNATION(S) Irvin Boatright house		1. NO. 101
2. COUNTY Stone		5. OTHER NAME(S)		
3. LOCATION OF NEGATIVES Galena & Morrow				4. PRESENT LOCAL NAME(S) OR DESIGNATION(S) Craig
6. SPECIFIC LEGAL LOCATION TOWNSHIP _____ RANGE _____ SECTION _____ IF CITY OR TOWN, STREET ADDRESS Craig St.		16. THEMATIC CATEGORY 19703 remodeling		
7. CITY OR TOWN IF RURAL, VICINITY Galena		17. DATE(S) OR PERIOD		29. BASEMENT? YES (X) NO ()
8. DESCRIPTION OF LOCATION faces south		18. STYLE OR DESIGN vernacular		
		19. ARCHITECT OR ENGINEER		31. WALL CONSTRUCTION frame
		20. CONTRACTOR OR BUILDER		
		21. ORIGINAL USE, IF APPARENT see #43		33. NO. OF BAYS FRONT SIDE
		22. PRESENT USE		
		23. OWNERSHIP PUBLIC () PRIVATE (X)		35. PLAN SHAPE
		24. OWNER'S NAME AND ADDRESS IF KNOWN Irvin Boatright		
9. COORDINATES UTM		25. OPEN TO PUBLIC? YES () NO (X)		37. CONDITION INTERIOR EXTERIOR good
10. SITE () BUILDING () STRUCTURE () OBJECT ()		26. LOCAL CONTACT PERSON OR ORGANIZATION		
11. ON NATIONAL REGISTER? YES () NO (X)		27. OTHER SURVEYS IN WHICH INCLUDED		39. ENDANGERED? BY WHAT? YES () NO (X)
12. IS IT ELIGIBLE? YES () NO (X)				
13. PART OF ESTAB. HIST. DISTRICT? YES () NO (X)				41. DISTANCE FROM AND FRONTAGE ON ROAD 60'
14. DISTRICT POTENTIAL? YES () NO (X)				
15. NAME OF ESTABLISHED DISTRICT				
42. FURTHER DESCRIPTION OF IMPORTANT FEATURES - a great deal of rubblestone, rustic rock work has been built that makes this site somewhat distinct locally. Rock retaining walls are in front and back of house				5. OTHER NAME(S)
43. HISTORY AND SIGNIFICANCE - a poultry house was remodeled and enlarged to create the current house; a purely homemade idiosyncratic house. Boatright was a superintendent of construction jobs. John Cooney did the concrete work on the porch 1974-75. Boatright did the extensive rock work. house is for sale				
44. DESCRIPTION OF ENVIRONMENT AND OUTBUILDINGS - small frame storage shed in rear				6. TOWNSHIP
45. SOURCES OF INFORMATION on site inspection				
46. PREPARED BY LNH				RANGE
47. ORGANIZATION SHGAL				
48. DATE 12/88 49. REVISION DATE(S)				SECTION



GALENA
STONE COUNTY
MISSOURI
1965

COMPLIMENTS OF
**GALENA
ABSTRACT
CO. Inc.**

GALENA INSURANCE AGENCY

Galena, Mo.

Phone EL 7-4466





MISSOURI OFFICE OF HISTORIC PRESERVATION

ARCHITECTURAL/HISTORIC INVENTORY SURVEY FORM

SIVAS008-062

1. NO. <u>19</u>		4. PRESENT LOCAL NAME(S) OR DESIGNATION(S) <u>Stewart Office</u>		1. NO. <u>19</u>	2. COUNTY
2. COUNTY <u>Stone</u>		5. OTHER NAME(S)			
3. LOCATION OF NEGATIVES <u>Kalen & Morrow</u>					
6. SPECIFIC LEGAL LOCATION TOWNSHIP _____ RANGE _____ SECTION _____ IF CITY OR TOWN, STREET ADDRESS <u>7th St.</u>		16. THEMATIC CATEGORY		4. PRESENT LOCAL NAME(S) OR DESIGNATION(S) <u>7th St. Sheet</u>	2. COUNTY
7. CITY OR TOWN <u>Galena</u> IF RURAL, VICINITY		17. DATE(S) OR PERIOD <u>1920s</u>			
8. DESCRIPTION OF LOCATION <u>face south</u>		18. STYLE OR DESIGN			
9. COORDINATES UTM LAT _____ LONG _____		19. ARCHITECT OR ENGINEER			
10. SITE () BUILDING () STRUCTURE () OBJECT ()		20. CONTRACTOR OR BUILDER			
11. ON NATIONAL REGISTER? YES () NO (X)		21. ORIGINAL USE, IF APPARENT <u>commercial</u>			
12. IS IT ELIGIBLE? YES () NO (X)		22. PRESENT USE <u>vacant</u>			
13. PART OF ESTAB. HIST. DISTRICT? YES () NO (X)		23. OWNERSHIP PUBLIC () PRIVATE (X)			
14. DISTRICT POTENTIAL? YES () NO (X)		24. OWNER'S NAME AND ADDRESS IF KNOWN			
15. NAME OF ESTABLISHED DISTRICT		25. OPEN TO PUBLIC? YES () NO (X)			
42. FURTHER DESCRIPTION OF IMPORTANT FEATURES <u>- remains of out door, auto rack built of concrete piers, located on east side</u>		26. LOCAL CONTACT PERSON OR ORGANIZATION		5. OTHER NAME(S)	6. TOWNSHIP
43. HISTORY AND SIGNIFICANCE <u>- building was a magic gas station located west of Galena on 248, Lawrence Stewart, owner of a local Dodge Agency across the street moved it here, enclosed the front & made it his office. Son Harold Stewart later operated liquor store here. Lawrence had a boat business here during late 1950s. (former livery station)</u>		27. OTHER SURVEYS IN WHICH INCLUDED			
44. DESCRIPTION OF ENVIRONMENT AND OUTBUILDINGS <u>- sheet metal building to the east and a vacant lot where trucks park & wait repair across the street, a former livery lot</u>		28. NO. OF STORIES <u>1</u>			
45. SOURCES OF INFORMATION <u>on site inspection</u>		29. BASEMENT? YES (X) NO ()			
46. PREPARED BY <u>LM</u>		30. FOUNDATION MATERIAL <u>concrete</u>			
47. ORGANIZATION <u>SIGAC</u>		31. WALL CONSTRUCTION <u>frame</u>		5. OTHER NAME(S)	6. TOWNSHIP
48. DATE <u>14/88</u>		32. ROOF TYPE AND MATERIAL <u>hip / asphalt</u>			
49. REVISION DATE(S)		33. NO. OF BAYS FRONT SIDE			
		34. WALL TREATMENT <u>weatherboard / slab</u>			
		35. PLAN SHAPE <u>rect.</u>			
		36. CHANGES (EXPLAIN IN NO. 42) ADDITION (X) ALTERED () MOVED ()		5. OTHER NAME(S)	6. TOWNSHIP
		37. CONDITION INTERIOR EXTERIOR <u>poor</u>			
		38. PRESERVATION UNDERWAY? YES () NO (X)			
		39. ENDANGERED? BY WHAT? YES (X) NO () <u>neglect</u>			
		40. VISIBLE FROM PUBLIC ROAD? YES (X) NO ()			
		41. DISTANCE FROM AND FRONTAGE ON ROAD <u>20'</u>		5. OTHER NAME(S)	6. TOWNSHIP
		PHOTO MUST BE PROVIDED			



GALENA
STONE COUNTY
MISSOURI
1965

COMPLIMENTS OF
**GALENA
ABSTRACT
CO. Inc.**

GALENA INSURANCE AGENCY

Galena, Mo.

Phone EL 7-4466





MISSOURI OFFICE OF HISTORIC PRESERVATION

ARCHITECTURAL/HISTORIC INVENTORY SURVEY FORM

SNAS008-063

1. NO. <u>50</u>		4. PRESENT LOCAL NAME(S) OR DESIGNATION(S)		1. NO. <u>50</u>
2. COUNTY <u>Stone</u>		5. OTHER NAME(S) <u>Driller (sp?) house</u>		
3. LOCATION OF NEGATIVES <u>Kalam & Morrow</u>				2. COUNTY
6. SPECIFIC LEGAL LOCATION TOWNSHIP _____ RANGE _____ SECTION _____ IF CITY OR TOWN, STREET ADDRESS <u>Fisk Ave (248)</u>		16. THEMATIC CATEGORY		
7. CITY OR TOWN IF RURAL, VICINITY <u>Galena</u>		17. DATE(S) OR PERIOD <u>c. 1910</u>		26. NO. OF STORIES
8. DESCRIPTION OF LOCATION <u>faces north</u>		18. STYLE OR DESIGN <u>vernacular</u>		
9. COORDINATES UTM LAT _____ LONG _____		19. ARCHITECT OR ENGINEER		29. BASEMENT? YES () NO (X)
10. SITE () BUILDING (X) STRUCTURE () OBJECT ()		20. CONTRACTOR OR BUILDER		30. FOUNDATION MATERIAL <u>concrete</u>
11. ON NATIONAL REGISTER? YES () NO (X)		21. ORIGINAL USE, IF APPARENT <u>residence</u>		31. WALL CONSTRUCTION <u>frame</u>
12. IS IT ELIGIBLE? YES () NO (X)		22. PRESENT USE <u>residence</u>		32. ROOF TYPE AND MATERIAL <u>gty. / asphalt</u>
13. PART OF ESTAB. HIST. DISTRICT? YES () NO (X)		23. OWNERSHIP PUBLIC () PRIVATE (X)		33. NO. OF BAYS FRONT _____ SIDE _____
14. DISTRICT POTENTIAL? YES () NO (X)		24. OWNER'S NAME AND ADDRESS IF KNOWN		34. WALL TREATMENT <u>weatherboard</u>
15. NAME OF ESTABLISHED DISTRICT		25. OPEN TO PUBLIC? YES () NO (X)		35. PLAN SHAPE <u>square</u>
42. FURTHER DESCRIPTION OF IMPORTANT FEATURES		26. LOCAL CONTACT PERSON OR ORGANIZATION		36. CHANGES (EXPLAIN IN NO. 42) ADDITION () ALTERED () MOVED ()
		27. OTHER SURVEYS IN WHICH INCLUDED		37. CONDITION INTERIOR _____ EXTERIOR <u>fair</u>
				38. PRESERVATION UNDERWAY? YES () NO (X)
				39. ENDANGERED? BY WHAT? YES () NO (X)
				40. VISIBLE FROM PUBLIC ROAD? YES (X) NO ()
				41. DISTANCE FROM AND FRONTAGE ON ROAD <u>40'</u>
43. HISTORY AND SIGNIFICANCE <u>Mrs. Driller (sp?) here during Depression; her son is Tom Hembree. Mrs. Driller owned four houses in this block & lived in the largest of the four.</u>		PHOTO MUST BE PROVIDED		5. OTHER NAME(S)
44. DESCRIPTION OF ENVIRONMENT AND OUTBUILDINGS <u>frame storage building in rear</u>				
45. SOURCES OF INFORMATION <u>on site inspection</u>		46. PREPARED BY <u>L.M.</u>		6. TOWNSHIP
RETURN THIS FORM WHEN COMPLETED TO: OFFICE OF HISTORIC PRESERVATION P.O. BOX 176		47. ORGANIZATION <u>SHSAC</u>		
		48. DATE <u>12/88</u> 49. REVISION DATE(S)		RANGE
				SECTION



GALENA
STONE COUNTY
MISSOURI
1965

COMPLIMENTS OF
**GALENA
ABSTRACT
CO. Inc.**

GALENA INSURANCE AGENCY

Galena, Mo.

Phone EL 7-4466



MISSOURI OFFICE OF HISTORIC PRESERVATION

ARCHITECTURAL/HISTORIC INVENTORY SURVEY FORM

SNAPS008-064

1. NO. <u>20</u>		4. PRESENT LOCAL NAME(S) OR DESIGNATION(S) <u>Stevens Mechanic Shop</u>		1. NO. <u>20</u>	
2. COUNTY <u>Stone</u>		5. OTHER NAME(S) <u>Laurence Stewart Motor Co</u>		2. COUNTY	
3. LOCATION OF NEGATIVES <u>Kalam & Morrow</u>				4. PRESENT LOCAL NAME(S) OR DESIGNATION(S) <u>First Street</u>	
6. SPECIFIC LEGAL LOCATION TOWNSHIP _____ RANGE _____ SECTION _____ IF CITY OR TOWN, STREET ADDRESS <u>First St</u>		16. THEMATIC CATEGORY		28. NO. OF STORIES <u>1</u>	
7. CITY OR TOWN <u>Galena</u> IF RURAL, VICINITY		17. DATE(S) OR PERIOD <u>c. 1936</u>		29. BASEMENT? YES () NO (X)	
8. DESCRIPTION OF LOCATION <u>face north</u>		18. STYLE OR DESIGN <u>commercial</u>		30. FOUNDATION MATERIAL <u>concrete</u>	
		19. ARCHITECT OR ENGINEER		31. WALL CONSTRUCTION <u>frame</u>	
		20. CONTRACTOR OR BUILDER		32. ROOF TYPE AND MATERIAL <u>gable</u>	
		21. ORIGINAL USE, IF APPARENT <u>commercial</u>		33. NO. OF BAYS FRONT _____ SIDE _____	
		22. PRESENT USE <u>commercial</u>		34. WALL TREATMENT <u>metal</u>	
		23. OWNERSHIP PUBLIC () PRIVATE (X)		35. PLAN SHAPE <u>rect.</u>	
		24. OWNER'S NAME AND ADDRESS IF KNOWN		36. CHANGES (EXPLAIN IN NO. 42) ADDITION () ALTERED () MOVED ()	
9. COORDINATES UTM LAT _____ LONG _____		25. OPEN TO PUBLIC? YES () NO (X)		37. CONDITION INTERIOR _____ EXTERIOR <u>good</u>	
10. SITE () STRUCTURE () BUILDING (X) OBJECT ()		26. LOCAL CONTACT PERSON OR ORGANIZATION		38. PRESERVATION UNDERWAY? YES () NO (X)	
11. ON NATIONAL REGISTER? YES () NO (X)		27. OTHER SURVEYS IN WHICH INCLUDED		39. ENDANGERED? BY WHAT? YES () NO (X)	
12. IS IT ELIGIBLE? YES () NO (X)				40. VISIBLE FROM PUBLIC ROAD? YES (X) NO ()	
13. PART OF ESTAB. YES () NO (X)				41. DISTANCE FROM AND FRONTAGE ON ROAD <u>10'</u>	
14. DISTRICT YES () NO (X)					
15. NAME OF ESTABLISHED DISTRICT					
42. FURTHER DESCRIPTION OF IMPORTANT FEATURES				PHOTO MUST BE PROVIDED	
43. HISTORY AND SIGNIFICANCE <ul style="list-style-type: none"> - Stewart Motor Co was a local Dodge Agency and later Chevrolet agency. - intersection has "always" been occupied with transportation-related businesses. Allen Stevens mechanic shop, including tires and parts, here since c. 1970. 					
44. DESCRIPTION OF ENVIRONMENT AND OUTBUILDINGS <ul style="list-style-type: none"> - concrete block showroom building located on lot east - Stewart's former house (Vict. cottage) on west lot 					
45. SOURCES OF INFORMATION <u>on site inspection</u>				46. PREPARED BY <u>L.M.</u>	
47. ORGANIZATION <u>SLGAC</u>				48. DATE <u>12/88</u>	
49. REVISION DATE(S)					
RETURN THIS FORM WHEN COMPLETED TO: OFFICE OF HISTORIC PRESERVATION P.O. BOX 176					



GALENA
STONE COUNTY
MISSOURI
1965

COMPLIMENTS OF
**GALENA
ABSTRACT
CO. Inc.**

GALENA INSURANCE AGENCY

Galena, Mo.

Phone EL 7-4466

L. O. STEWART MOTOR CO.



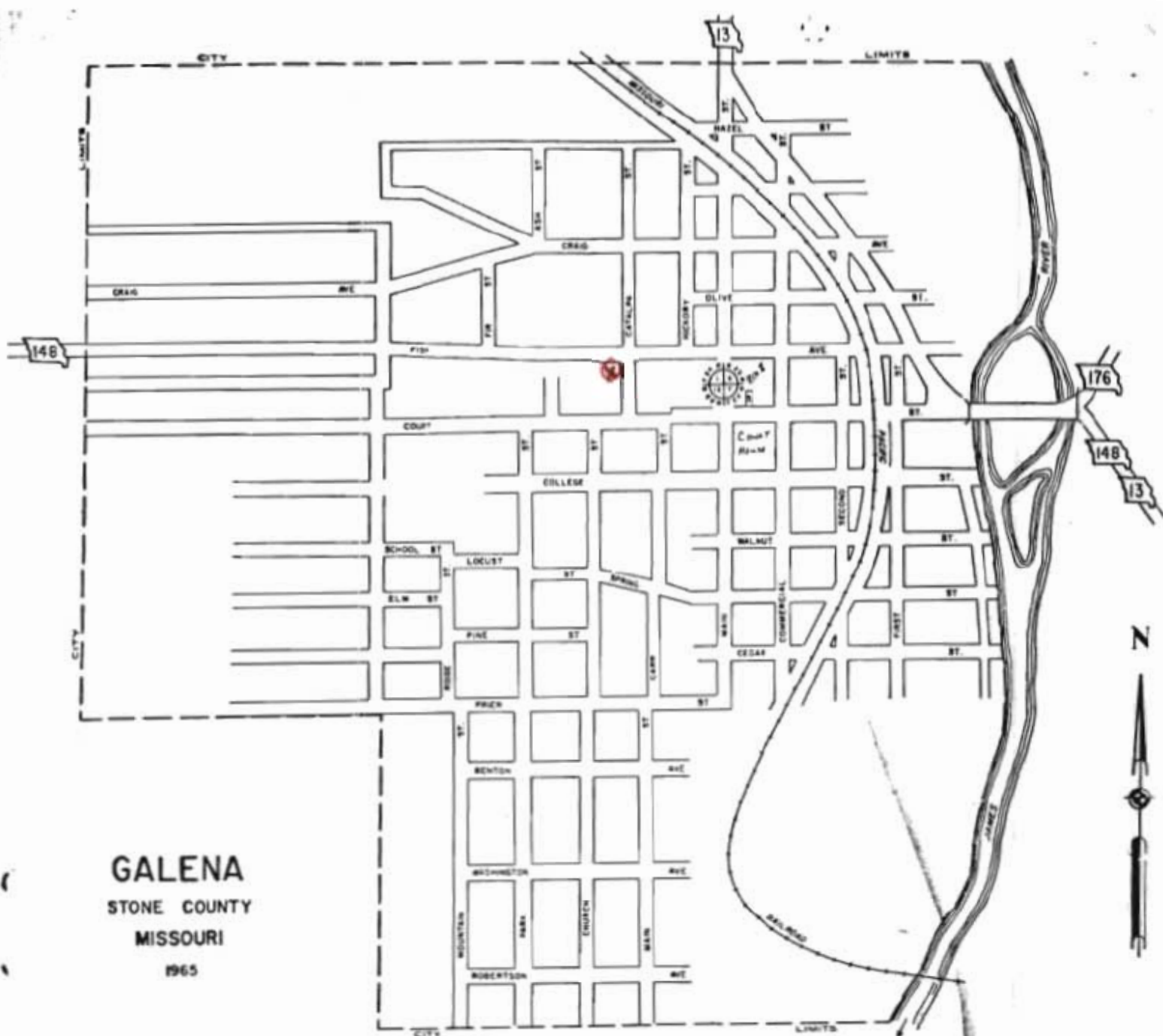


MISSOURI OFFICE OF HISTORIC PRESERVATION

ARCHITECTURAL/HISTORIC INVENTORY SURVEY FORM

SNA5008-065

1. NO. 88		4. PRESENT LOCAL NAME(S) OR DESIGNATION(S) Moore house		1. NO. 88
2. COUNTY Stone		5. OTHER NAME(S)		
3. LOCATION OF NEGATIVES Kalen & Morrow				2. COUNTY
6. SPECIFIC LEGAL LOCATION TOWNSHIP _____ RANGE _____ SECTION _____ IF CITY OR TOWN, STREET ADDRESS (148)		16. THEMATIC CATEGORY		
7. CITY OR TOWN IF RURAL, VICINITY Salena		17. DATE(S) OR PERIOD c. 1945		4. PRESENT LOCAL NAME(S) OR DESIGNATION(S)
8. DESCRIPTION OF LOCATION faces north		18. STYLE OR DESIGN bungalowoid		
9. COORDINATES LAT _____ LONG _____		19. ARCHITECT OR ENGINEER		5. OTHER NAME(S)
		20. CONTRACTOR OR BUILDER		
10. SITE () BUILDING (x) STRUCTURE () OBJECT ()		21. ORIGINAL USE, IF APPARENT residence		6. TOWNSHIP
		22. PRESENT USE residence		
11. ON NATIONAL REGISTER? YES () NO (x)		23. OWNERSHIP PUBLIC () PRIVATE (x)		RANGE
12. IS IT ELIGIBLE? YES () NO (x)		24. OWNER'S NAME AND ADDRESS IF KNOWN		
13. PART OF ESTAB. HIST. DISTRICT? YES () NO (x)		25. OPEN TO PUBLIC? YES () NO (x)		SECTION
14. DISTRICT POTENTIAL? YES () NO (x)		26. LOCAL CONTACT PERSON OR ORGANIZATION		
15. NAME OF ESTABLISHED DISTRICT		27. OTHER SURVEYS IN WHICH INCLUDED		
42. FURTHER DESCRIPTION OF IMPORTANT FEATURES - east room is an addition with concrete block foundation.		30. FOUNDATION MATERIAL concrete		
		31. WALL CONSTRUCTION frame		
		32. ROOF TYPE AND MATERIAL gable/asphalt		
		33. NO. OF BAYS FRONT SIDE		
		34. WALL TREATMENT weatherboard		
		35. PLAN SHAPE rect.		
		36. CHANGES (EXPLAIN IN NO. 42) ADDITION (x) ALTERED () MOVED ()		
		37. CONDITION INTERIOR EXTERIOR good		
		38. PRESERVATION UNDERWAY? YES () NO (x)		
		39. ENDANGERED? BY WHAT? YES () NO (x)		
		40. VISIBLE FROM PUBLIC ROAD? YES (x) NO ()		
		41. DISTANCE FROM AND FRONTAGE ON ROAD 40'		
43. HISTORY AND SIGNIFICANCE Howell Moore - when living, next door to the west - built this house for his mother Laura Moore.		<div style="border: 1px solid black; width: 100%; height: 100%; position: relative;"> <div style="position: absolute; top: 0; right: 0;">X</div> <div style="position: absolute; bottom: 0; left: 0;">X</div> <div style="position: absolute; top: 50%; left: 50%; transform: translate(-50%, -50%); text-align: center;"> <p>PHOTO MUST BE PROVIDED</p> </div> </div>		
44. DESCRIPTION OF ENVIRONMENT AND OUTBUILDINGS - on corner lot at Carr & Fisk sited very high above the road		46. PREPARED BY LM		
45. SOURCES OF INFORMATION on site inspection		47. ORGANIZATION SICATV		
RETURN THIS FORM WHEN COMPLETED TO: OFFICE OF HISTORIC PRESERVATION P.O. BOX 176		48. DATE 12/88		
		49. REVISION DATE(S)		



GALENA
STONE COUNTY
MISSOURI
1965

COMPLIMENTS OF
**GALENA
ABSTRACT
CO. Inc.**

GALENA INSURANCE AGENCY

Galena, Mo.

Phone EL 7-4466



MISSOURI OFFICE OF HISTORIC PRESERVATION

ARCHITECTURAL/HISTORIC INVENTORY SURVEY FORM

SNAS008-006

1. NO. <u>61</u>		4. PRESENT LOCAL NAME(S) OR DESIGNATION(S) <u>Bertolio house</u>		1. NO. <u>61</u>
2. COUNTY <u>Stone</u>		5. OTHER NAME(S) <u>Boyd house</u>		
3. LOCATION OF NEGATIVES <u>Kalen & Morrow</u>				4. PRESENT LOCAL NAME(S) OR DESIGNATION(S) <u>Fisk Ave.</u>
6. SPECIFIC LEGAL LOCATION TOWNSHIP _____ RANGE _____ SECTION _____ IF CITY OR TOWN, STREET ADDRESS <u>Fisk Ave (148)</u>		16. THEMATIC CATEGORY		
7. CITY OR TOWN <u>Galena</u> IF RURAL, VICINITY		17. DATE(S) OR PERIOD <u>c 1905</u>		29. BASEMENT? YES () NO (<u>X</u>)
8. DESCRIPTION OF LOCATION <u>faces north</u>		18. STYLE OR DESIGN <u>vernacular</u>		30. FOUNDATION MATERIAL
9. COORDINATES LAT _____ LONG _____		19. ARCHITECT OR ENGINEER		31. WALL CONSTRUCTION <u>frame</u>
10. SITE () BUILDING (<u>X</u>) STRUCTURE () OBJECT ()		20. CONTRACTOR OR BUILDER		32. ROOF TYPE AND MATERIAL <u>gable/asphalt</u>
11. ON NATIONAL REGISTER? YES () NO (<u>X</u>)		21. ORIGINAL USE, IF APPARENT <u>residence</u>		33. NO. OF BAYS FRONT _____ SIDE _____
12. IS IT ELIGIBLE? YES () NO (<u>X</u>)		22. PRESENT USE <u>residence</u>		34. WALL TREATMENT <u>weatherboard</u>
13. PART OF ESTAB. HIST. DISTRICT? YES () NO (<u>X</u>)		23. OWNERSHIP PUBLIC () PRIVATE (<u>X</u>)		35. PLAN SHAPE <u>rect.</u>
14. DISTRICT POTENTIAL? YES () NO (<u>X</u>)		24. OWNER'S NAME AND ADDRESS IF KNOWN <u>Roy & Ginger Bertolio</u> <u>Galena, MO</u>		36. CHANGES (EXPLAIN IN NO. 42) ADDITION (<u>X</u>) ALTERED (<u>X</u>) MOVED ()
15. NAME OF ESTABLISHED DISTRICT		25. OPEN TO PUBLIC? YES () NO (<u>X</u>)		37. CONDITION INTERIOR _____ EXTERIOR <u>fair</u>
42. FURTHER DESCRIPTION OF IMPORTANT FEATURES <u>- original house is side passage house; followed by major additions to the west. The westernmost one-story was the 3rd add-on.</u>		26. LOCAL CONTACT PERSON OR ORGANIZATION		38. PRESERVATION UNDERWAY? YES () NO (<u>X</u>)
43. HISTORY AND SIGNIFICANCE <u>Jake and Audrey Boyd had Boyd's Store in the old Craig Mercantile building on the square. Howell Moore lived here; Roy and Ginger Bertolio here now. Mrs. Boyd was a school teacher.</u>		27. OTHER SURVEYS IN WHICH INCLUDED		39. ENDANGERED? BY WHAT? YES () NO (<u>X</u>)
44. DESCRIPTION OF ENVIRONMENT AND OUTBUILDINGS <u>- above ground round pool in back</u>				40. VISIBLE FROM PUBLIC ROAD? YES (<u>X</u>) NO ()
45. SOURCES OF INFORMATION <u>on site inspection</u>		46. PREPARED BY <u>LM</u>		41. DISTANCE FROM AND FRONTAGE ON ROAD <u>60'</u>
RETURN THIS FORM WHEN COMPLETED TO: OFFICE OF HISTORIC PRESERVATION P.O. BOX 176		47. ORGANIZATION <u>SLGAL</u>		5. OTHER NAME(S)
		48. DATE <u>12/88</u>		6. TOWNSHIP
		49. REVISION DATE(S)		RANGE
				SECTION



GALENA
STONE COUNTY
MISSOURI
1965

COMPLIMENTS OF
**GALENA
ABSTRACT
CO. Inc.**

GALENA INSURANCE AGENCY

Galena, Mo.

Phone EL 7-4466





MISSOURI OFFICE OF HISTORIC PRESERVATION

ARCHITECTURAL/HISTORIC INVENTORY SURVEY FORM

SLA5008-067

1. NO. <u>81</u>		4. PRESENT LOCAL NAME(S) OR DESIGNATION(S) <u>Hill house</u>		1. NO. <u>81</u>
2. COUNTY <u>Stone</u>		5. OTHER NAME(S) <u>Darrell house</u>		
3. LOCATION OF NEGATIVES <u>Calder & Morrow</u>				2. COUNTY
6. SPECIFIC LEGAL LOCATION TOWNSHIP _____ RANGE _____ SECTION _____ IF CITY OR TOWN, STREET ADDRESS <u>Fisk Ave (148)</u>		16. THEMATIC CATEGORY		
7. CITY OR TOWN IF RURAL, VICINITY <u>Galena</u>		17. DATE(S) OR PERIOD <u>c 1905</u>		4. PRESENT LOCAL NAME(S) OR DESIGNATION(S) <u>Fisk</u>
8. DESCRIPTION OF LOCATION <u>fair south</u>		18. STYLE OR DESIGN <u>vernacular Victorian</u>		
9. COORDINATES LAT _____ LONG _____		19. ARCHITECT OR ENGINEER		5. OTHER NAME(S)
10. SITE () BUILDING (X) STRUCTURE () OBJECT ()		20. CONTRACTOR OR BUILDER		
11. ON NATIONAL REGISTER? YES () NO (X)		21. ORIGINAL USE, IF APPARENT <u>residence</u>		6. TOWNSHIP
12. IS IT ELIGIBLE? YES (X) NO ()		22. PRESENT USE <u>residence</u>		
13. PART OF ESTAB. HIST. DISTRICT? YES () NO (X)		23. OWNERSHIP PUBLIC () PRIVATE (X)		RANGE
14. DISTRICT POTENTIAL? YES () NO (X)		24. OWNER'S NAME AND ADDRESS IF KNOWN <u>Lorrie McGlothlin Galena, MO</u>		
15. NAME OF ESTABLISHED DISTRICT		25. OPEN TO PUBLIC? YES () NO (X)		SECTION
42. FURTHER DESCRIPTION OF IMPORTANT FEATURES <u>- gable brackets are probably largest in locale. Three bedrooms upstairs; formerly had 2nd floor porch with banister. - rear deck added; large basement.</u>		26. LOCAL CONTACT PERSON OR ORGANIZATION		
43. HISTORY AND SIGNIFICANCE <u>- this house is a "pre-fab" Sears house. Materials arrived in Marionville, received partial assembly, and were then sent on the railroad to Galena. Sidney & Della Hill lived here in 1930s, 1940s. Hill was state highway dept. employee. Hill spent a few years in Calif during the Depression.</u>		27. OTHER SURVEYS IN WHICH INCLUDED		
44. DESCRIPTION OF ENVIRONMENT AND OUTBUILDINGS <u>Sited on an extreme slope. circle driveway on west side - small west addition, probably a porch enclosure.</u>		30. FOUNDATION MATERIAL <u>stone</u>		
45. SOURCES OF INFORMATION <u>on site inspection</u>		31. WALL CONSTRUCTION <u>frame</u>		
46. PREPARED BY <u>LM</u>		32. ROOF TYPE AND MATERIAL <u>gable / asphalt</u>		
47. ORGANIZATION <u>SLGAC</u>		33. NO. OF BAYS FRONT SIDE		
48. DATE <u>12/88</u>		34. WALL TREATMENT <u>weatherboard</u>		
49. REVISION DATE(S)		35. PLAN SHAPE <u>irreg.</u>		
		36. CHANGES (EXPLAIN IN NO. 42) ADDITION () ALTERED () MOVED ()		
		37. CONDITION INTERIOR _____ EXTERIOR <u>good</u>		
		38. PRESERVATION UNDERWAY? YES () NO (X)		
		39. ENDANGERED? BY WHAT? YES () NO (X)		
		40. VISIBLE FROM PUBLIC ROAD? YES (X) NO ()		
		41. DISTANCE FROM AND FRONTAGE ON ROAD <u>60'</u>		

RETURN THIS FORM WHEN COMPLETED TO: OFFICE OF HISTORIC PRESERVATION
P.O. BOX 176



GALENA
STONE COUNTY
MISSOURI
1965

COMPLIMENTS OF
**GALENA
ABSTRACT
CO. Inc.**

GALENA INSURANCE AGENCY

Galena, Mo.

Phone EL 7-4466







MISSOURI OFFICE OF HISTORIC PRESERVATION

ARCHITECTURAL/HISTORIC INVENTORY SURVEY FORM

SNVARS002-008

1. NO. <u>65</u>		4. PRESENT LOCAL NAME(S) OR DESIGNATION(S) <u>Stevens house</u>		1. NO. <u>65</u>
2. COUNTY <u>Stone</u>		5. OTHER NAME(S) <u>W. D. "Linn" Craig house</u>		
3. LOCATION OF NEGATIVES <u>Kalen & Morrow</u>				2. COUNTY
6. SPECIFIC LEGAL LOCATION TOWNSHIP _____ RANGE _____ SECTION _____ IF CITY OR TOWN, STREET ADDRESS <u>7756 Ave (148)</u>		16. THEMATIC CATEGORY		
7. CITY OR TOWN IF RURAL, VICINITY <u>Caldonia</u>		17. DATE(S) OR PERIOD <u>c. 1906</u>		4. PRESENT LOCAL NAME(S) OR DESIGNATION(S) <u>Floor</u>
8. DESCRIPTION OF LOCATION <u>facing north</u>		18. STYLE OR DESIGN <u>vernacular</u>		
9. COORDINATES UTM LAT _____ LONG _____		19. ARCHITECT OR ENGINEER		5. OTHER NAME(S)
		20. CONTRACTOR OR BUILDER		
10. SITE () BUILDING (x) STRUCTURE () OBJECT ()		21. ORIGINAL USE, IF APPARENT <u>residence</u>		6. TOWNSHIP
		22. PRESENT USE <u>residence</u>		
11. ON NATIONAL REGISTER? YES () NO (x)		23. OWNERSHIP PUBLIC () PRIVATE (x)		RANGE
12. IS IT ELIGIBLE? YES (x) NO ()		24. OWNER'S NAME AND ADDRESS IF KNOWN <u>Jerry & Janice Stevens Galena, MO.</u>		
13. PART OF ESTAB. YES () HIST. DISTRICT? NO (x)		25. OPEN TO PUBLIC? YES () NO (x)		SECTION
14. DISTRICT YES () POTENTIAL? NO (x)		26. LOCAL CONTACT PERSON OR ORGANIZATION		
15. NAME OF ESTABLISHED DISTRICT		27. OTHER SURVEYS IN WHICH INCLUDED		
42. FURTHER DESCRIPTION OF IMPORTANT FEATURES <u>a superb vernacular cottage - well kept and well executed</u>		<div style="border: 1px solid black; padding: 10px; width: 100%;"> <p>PHOTO MUST BE PROVIDED</p> </div>		
43. HISTORY AND SIGNIFICANCE <u>Craig was a druggist on the north side of the square east of Craig Mercantile entry.</u>				
44. DESCRIPTION OF ENVIRONMENT AND OUTBUILDINGS <u>cellar in rear is only dependency</u>				
45. SOURCES OF INFORMATION <u>on site inspection</u>		46. PREPARED BY <u>L.M.</u>		
RETURN THIS FORM WHEN COMPLETED TO: OFFICE OF HISTORIC PRESERVATION P.O. BOX 176		47. ORGANIZATION <u>SLGAC</u>		
		48. DATE <u>12/88</u> 49. REVISION DATE(S)		



GALENA
STONE COUNTY
MISSOURI
1965

COMPLIMENTS OF
**GALENA
ABSTRACT
CO. Inc.**

GALENA INSURANCE AGENCY

Galena, Mo.

Phone EL 7-4466





MISSOURI OFFICE OF HISTORIC PRESERVATION

ARCHITECTURAL/HISTORIC INVENTORY SURVEY FORM

SNASCO08-069

1. NO. <u>82</u>		4. PRESENT LOCAL NAME(S) OR DESIGNATION(S) <u>Lester Sparks house</u>		1. NO. <u>82</u>
2. COUNTY <u>Stone</u>		5. OTHER NAME(S) <u>May house</u>		
3. LOCATION OF NEGATIVES <u>Kalen & Morrow</u>				2. COUNTY
6. SPECIFIC LEGAL LOCATION TOWNSHIP _____ RANGE _____ SECTION _____ IF CITY OR TOWN, STREET ADDRESS <u>Fish Ave (148)</u>		16. THEMATIC CATEGORY		
7. CITY OR TOWN IF RURAL, VICINITY <u>Galena</u>		17. DATE(S) OR PERIOD <u>c. 1905</u>		4. PRESENT LOCAL NAME(S) OR DESIGNATION(S) <u>fuel</u>
8. DESCRIPTION OF LOCATION <u>face south</u>		18. STYLE OR DESIGN <u>vernacular</u>		
9. COORDINATES UTM LAT _____ LONG _____		19. ARCHITECT OR ENGINEER		5. TOWNSHIP
10. SITE () STRUCTURE () BUILDING (X) OBJECT ()		20. CONTRACTOR OR BUILDER		
11. ON NATIONAL REGISTER? YES () NO (X)		21. ORIGINAL USE, IF APPARENT <u>residence</u>		6. RANGE
12. IS IT ELIGIBLE? YES (X) NO ()		22. PRESENT USE <u>residence</u>		
13. PART OF ESTAB. HIST. DISTRICT? YES () NO (X)		23. OWNERSHIP PUBLIC () PRIVATE (X)		SECTION
14. DISTRICT POTENTIAL? YES () NO (X)		24. OWNER'S NAME AND ADDRESS IF KNOWN		
15. NAME OF ESTABLISHED DISTRICT		25. OPEN TO PUBLIC? YES () NO (X)		7. PRESENT LOCAL NAME(S) OR DESIGNATION(S) <u>fuel</u>
42. FURTHER DESCRIPTION OF IMPORTANT FEATURES <u>- very high roof profile - perhaps an attempt to get the house oriented higher to street level</u> <u>- small porch addition on northeast corner</u>		26. LOCAL CONTACT PERSON OR ORGANIZATION		
43. HISTORY AND SIGNIFICANCE <u>- another Sears catalogue house. Fred and Elsie May lived here - both were employed at the courthouse. The Mays reared Jack and Bill Jennings here.</u>		27. OTHER SURVEYS IN WHICH INCLUDED		8. TOWNSHIP
44. DESCRIPTION OF ENVIRONMENT AND OUTBUILDINGS <u>- on corner lot; site on an extreme slope with gully to the north</u>		28. NO. OF STORIES <u>1</u>		
45. SOURCES OF INFORMATION <u>on site inspection</u>		29. BASEMENT? YES (X) NO ()		9. RANGE
46. PREPARED BY <u>LM</u>		30. FOUNDATION MATERIAL <u>stone</u>		
47. ORGANIZATION <u>SLGAC</u>		31. WALL CONSTRUCTION <u>frame</u>		10. SECTION
48. DATE <u>12/88</u>		32. ROOF TYPE AND MATERIAL <u>gables/asphalt</u>		
49. REVISION DATE(S)		33. NO. OF BAYS FRONT SIDE		
		34. WALL TREATMENT <u>clapboard</u>		
		35. PLAN SHAPE <u>irreg</u>		
		36. CHANGES (EXPLAIN IN NO. 42) ADDITION () ALTERED () MOVED ()		
		37. CONDITION INTERIOR EXTERIOR <u>good</u>		
		38. PRESERVATION UNDERWAY? YES () NO (X)		
		39. ENDANGERED? BY WHAT? YES () NO (X)		
		40. VISIBLE FROM PUBLIC ROAD? YES (X) NO ()		
		41. DISTANCE FROM AND FRONTAGE ON ROAD <u>60'</u>		
		PHOTO MUST BE PROVIDED		

RETURN THIS FORM WHEN COMPLETED TO: OFFICE OF HISTORIC PRESERVATION
P.O. BOX 176



GALENA
STONE COUNTY
MISSOURI
1965

COMPLIMENTS OF
**GALENA
ABSTRACT
CO. Inc.**

GALENA INSURANCE AGENCY

Galena, Mo.

Phone EL 7-4466



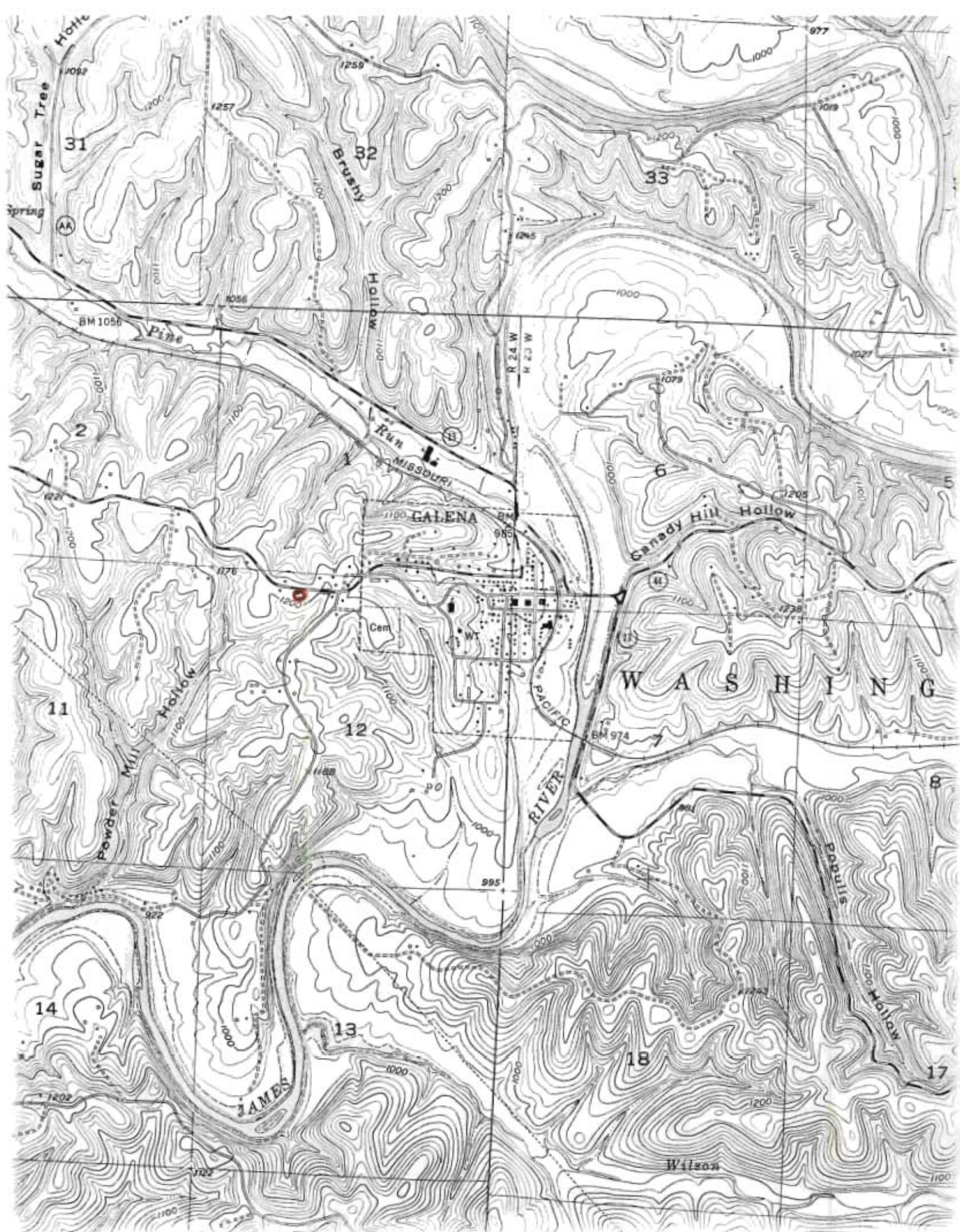


MISSOURI OFFICE OF HISTORIC PRESERVATION

ARCHITECTURAL/HISTORIC INVENTORY SURVEY FORM

SNAS008-07D

1. NO. 63		4. PRESENT LOCAL NAME(S) OR DESIGNATION(S) <i>Hair house</i>		1. NO. 63
2. COUNTY <i>Stone</i>		5. OTHER NAME(S) <i>Peters house</i>		
3. LOCATION OF NEGATIVES <i>Kelen & Morrow</i>				2. COUNTY
6. SPECIFIC LEGAL LOCATION TOWNSHIP <i>Fisk</i> RANGE <i>(148)</i> SECTION <i>(148)</i>		16. THEMATIC CATEGORY		
7. CITY OR TOWN <i>Galena</i> IF RURAL, VICINITY		17. DATE(S) OR PERIOD <i>c1915</i>		28. NO. OF STORIES <i>2</i>
8. DESCRIPTION OF LOCATION <i>faces north</i>		18. STYLE OR DESIGN <i>4-square</i>		
9. COORDINATES UTM LAT LONG		19. ARCHITECT OR ENGINEER		29. BASEMENT? YES (X) NO ()
10. SITE () STRUCTURE () BUILDING (X) OBJECT ()		20. CONTRACTOR OR BUILDER		30. FOUNDATION MATERIAL <i>concrete</i>
11. ON NATIONAL REGISTER? YES () NO (X)		21. ORIGINAL USE, IF APPARENT <i>residence</i>		31. WALL CONSTRUCTION <i>frame</i>
12. IS IT ELIGIBLE? YES () NO (X)		22. PRESENT USE <i>residence</i>		32. ROOF TYPE AND MATERIAL <i>hip/asphalt</i>
13. PART OF ESTAB. HIST. DISTRICT? YES () NO (X)		23. OWNERSHIP PUBLIC () PRIVATE (X)		33. NO. OF BAYS FRONT SIDE
14. DISTRICT POTENTIAL? YES () NO (X)		24. OWNER'S NAME AND ADDRESS IF KNOWN		34. WALL TREATMENT <i>weather-board</i>
15. NAME OF ESTABLISHED DISTRICT		25. OPEN TO PUBLIC? YES () NO (X)		35. PLAN SHAPE <i>square</i>
42. FURTHER DESCRIPTION OF IMPORTANT FEATURES <i>- rear porch is screened in</i> <i>- mirror image fenestration on facade</i>		26. LOCAL CONTACT PERSON OR ORGANIZATION		36. CHANGES (EXPLAIN IN NO. 42) ADDITION () ALTERED () MOVED ()
43. HISTORY AND SIGNIFICANCE <i>- perhaps the best frame 4-square in locale</i> <i>Alfred Peters, a disabled WWI veteran lived here; his son William lives in Texas. Alfred's wife Irma was an employee in both the Douglas and Stone county courthouses. Gene Hair, teacher and Supt. of Galena schools, lived here. He is now in Crane. Couple from California bought the house</i>		27. OTHER SURVEYS IN WHICH INCLUDED		37. CONDITION INTERIOR EXTERIOR <i>good</i>
44. DESCRIPTION OF ENVIRONMENT AND OUTBUILDINGS <i>- well maintained grounds and building</i> <i>- well house on west side. garage & stock shed to the south painted blue & white to match the house</i>		46. PREPARED BY <i>LM</i>		38. PRESERVATION UNDERWAY? YES () NO (X)
45. SOURCES OF INFORMATION <i>on site inspection</i>		47. ORGANIZATION <i>SLGAV</i>		39. ENDANGERED? BY WHAT? YES () NO (X)
RETURN THIS FORM WHEN COMPLETED TO: OFFICE OF HISTORIC PRESERVATION P.O. BOX 176		48. DATE <i>11/88</i> 49. REVISION DATE(S)		40. VISIBLE FROM PUBLIC ROAD? YES (X) NO ()
				41. DISTANCE FROM AND FRONTAGE ON ROAD <i>60'</i>
				5. OTHER NAME(S)
				6. TOWNSHIP
				RANGE
				SECTION









MISSOURI OFFICE OF HISTORIC PRESERVATION

ARCHITECTURAL/HISTORIC INVENTORY SURVEY FORM

SNAS008-071

1. NO. <u>45</u>		4. PRESENT LOCAL NAME(S) OR DESIGNATION(S) <u>Mary Jo Viskneki</u>		1. NO. <u>45</u>
2. COUNTY <u>Stone</u>		3. OTHER NAME(S) <u>Watts house</u>		
3. LOCATION OF NEGATIVES <u>Kaler & Morrow</u>				
1. SPECIFIC LEGAL LOCATION TOWNSHIP <u>Fisk</u> RANGE <u>(148)</u> SECTION <u>(148)</u> IF CITY OR TOWN, STREET ADDRESS <u>Galeana</u>		16. THEMATIC CATEGORY		2. COUNTY
2. CITY OR TOWN IF RURAL, VICINITY <u>Galeana</u>		17. DATE(S) OR PERIOD <u>c. 1915</u>		
3. DESCRIPTION OF LOCATION <u>faces south</u>		18. STYLE OR DESIGN		
9. COORDINATES LAT <u>UTM</u> LONG		19. ARCHITECT OR ENGINEER		4. PRESENT LOCAL NAME(S) OR DESIGNATION(S) <u>Fisk Street</u>
10. SITE () BUILDING (X) STRUCTURE () OBJECT ()		20. CONTRACTOR OR BUILDER		
11. ON NATIONAL REGISTER? YES () NO (X)		21. ORIGINAL USE, IF APPARENT <u>residence</u>		
12. IS IT ELIGIBLE? YES () NO (X)		22. PRESENT USE <u>residence</u>		3. NO. OF STORIES <u>2</u>
13. PART OF ESTAB. HIST. DISTRICT? YES () NO (X)		23. OWNERSHIP PUBLIC () PRIVATE (X)		
14. DISTRICT POTENTIAL? YES () NO (X)		24. OWNER'S NAME AND ADDRESS IF KNOWN		
15. NAME OF ESTABLISHED DISTRICT		25. OPEN TO PUBLIC? YES () NO (X)		29. BASEMENT? YES (X) NO ()
42. FURTHER DESCRIPTION OF IMPORTANT FEATURES <u>- clipped gables</u> <u>- addition is on the east</u> <u>- office, garage, and dependencies to rear of lot; concrete</u>		26. LOCAL CONTACT PERSON OR ORGANIZATION		30. FOUNDATION MATERIAL <u>concrete</u>
43. HISTORY AND SIGNIFICANCE <u>Bobby Jay Watts, barber and postal employee, lived here and had the new east wing constructed.</u> <u>- Margin Bookkeeping & Tax Service business located here.</u>		27. OTHER SURVEYS IN WHICH INCLUDED		31. WALL CONSTRUCTION <u>frame</u>
44. DESCRIPTION OF ENVIRONMENT AND OUTBUILDINGS <u>- sited in a grove of trees and well maintained grounds</u> <u>- concrete cellar to west</u>		46. PREPARED BY <u>LM</u>		32. ROOF TYPE AND MATERIAL <u>clip shingle/asphalt</u>
45. SOURCES OF INFORMATION <u>on site inspection</u>		47. ORGANIZATION <u>SC</u>		33. NO. OF BAYS FRONT SIDE
48. DATE <u>12/88</u>		49. REVISION DATE(S)		34. WALL TREATMENT <u>weatherboard</u>
TURN THIS FORM WHEN COMPLETED TO: OFFICE OF HISTORIC PRESERVATION P.O. BOX 17		48. DATE		35. PLAN SHAPE <u>rect.</u>
		49. REVISION DATE(S)		36. CHANGES (EXPLAIN IN NO. 42) ADDITION (X) ALTERED () MOVED ()
				37. CONDITION INTERIOR EXTERIOR <u>good</u>
				38. PRESERVATION UNDERWAY? YES () NO (X)
				39. ENDANGERED? BY WHAT? YES () NO (X)
				40. VISIBLE FROM PUBLIC ROAD? YES (X) NO ()
				41. DISTANCE FROM AND FRONTAGE ON ROAD <u>100 yds.</u>
				PHOTO MUST BE PROVIDED
				5. OTHER NAME(S)
				6. TOWNSHIP
				RANGE
				SECTION





MISSOURI OFFICE OF HISTORIC PRESERVATION

ARCHITECTURAL/HISTORIC INVENTORY SURVEY FORM

SNVASC08-072

1. NO. <u>22</u>		4. PRESENT LOCAL NAME(S) OR DESIGNATION(S) <u>old funeral home</u>		1. NO. <u>22</u>
2. COUNTY <u>Stone</u>		5. OTHER NAME(S)		
3. LOCATION OF NEGATIVES <u>Kalen & Morrow</u>				
6. SPECIFIC LEGAL LOCATION TOWNSHIP _____ RANGE _____ SECTION _____ IF CITY OR TOWN, STREET ADDRESS <u>Fox St.</u>		16. THEMATIC CATEGORY		2. COUNTY
7. CITY OR TOWN <u>Galena</u> IF RURAL, VICINITY		17. DATE(S) OR PERIOD <u>c 1910</u>		
8. DESCRIPTION OF LOCATION <u>four east</u>		18. STYLE OR DESIGN <u>vernacular</u>		
		19. ARCHITECT OR ENGINEER		4. PRESENT LOCAL NAME(S) OR DESIGNATION(S) <u>for street</u>
		20. CONTRACTOR OR BUILDER		
		21. ORIGINAL USE, IF APPARENT		
		22. PRESENT USE <u>vacant</u>		5. OTHER NAME(S)
		23. OWNERSHIP PUBLIC () PRIVATE (x)		
		24. OWNER'S NAME AND ADDRESS IF KNOWN		
9. COORDINATES LAT _____ LONG _____		25. OPEN TO PUBLIC? YES () NO (x)		6. TOWNSHIP
10. SITE () BUILDING (x) STRUCTURE () OBJECT ()		26. LOCAL CONTACT PERSON OR ORGANIZATION		
11. ON NATIONAL REGISTER? YES () NO (x)		27. OTHER SURVEYS IN WHICH INCLUDED		
12. IS IT ELIGIBLE? YES () NO (x)				RANGE
13. PART OF ESTAB. HIST. DISTRICT? YES () NO (x)				
14. DISTRICT POTENTIAL? YES () NO (x)				
15. NAME OF ESTABLISHED DISTRICT				SECTION
42. FURTHER DESCRIPTION OF IMPORTANT FEATURES <u>- mirror image fenestration on facade</u>		37. CONDITION INTERIOR _____ EXTERIOR <u>fair</u>		
		38. PRESERVATION UNDERWAY? YES () NO (x)		
43. HISTORY AND SIGNIFICANCE <u>- building moved here from south side of square where Centene Bank is and set on a concrete block foundation. Building also served as a restaurant and Clara Walker's beauty shop while on the square.</u>		39. ENDANGERED? BY WHAT? YES () NO (x)		
44. DESCRIPTION OF ENVIRONMENT AND OUTBUILDINGS <u>- sited on a large, open lot</u>		40. VISIBLE FROM PUBLIC ROAD? YES (x) NO ()		
45. SOURCES OF INFORMATION <u>on site inspection</u>		41. DISTANCE FROM AND FRONTAGE ON ROAD <u>100'</u>		
46. PREPARED BY <u>LM</u>		47. ORGANIZATION <u>SHGAC</u>		
48. DATE <u>11/98</u>		49. REVISION DATE(S)		

RETURN THIS FORM WHEN COMPLETED TO: OFFICE OF HISTORIC PRESERVATION
P.O. BOX 176



GALENA
STONE COUNTY
MISSOURI
1965

COMPLIMENTS OF
**GALENA
ABSTRACT
CO. Inc.**

GALENA INSURANCE AGENCY

Galena, Mo.

Phone EL 7-4466



MISSOURI OFFICE OF HISTORIC PRESERVATION

ARCHITECTURAL/HISTORIC INVENTORY SURVEY FORM

SIWAS008-073

1. NO. 34		4. PRESENT LOCAL NAME(S) OR DESIGNATION(S) Tilden house		1. NO. 34
2. COUNTY Stone		5. OTHER NAME(S)		
3. LOCATION OF NEGATIVES Helen & Morrow				4. PRESENT LOCAL NAME(S) OR DESIGNATION(S) Hill Street
6. SPECIFIC LEGAL LOCATION TOWNSHIP RANGE SECTION IF CITY OR TOWN, STREET ADDRESS Hill St		16. THEMATIC CATEGORY		
7. CITY OR TOWN IF RURAL, VICINITY Salina		17. DATE(S) OR PERIOD c 1945		4. PRESENT LOCAL NAME(S) OR DESIGNATION(S) Hill Street
8. DESCRIPTION OF LOCATION facing west		18. STYLE OR DESIGN Vernacular		
9. COORDINATES UTM LAT LONG		19. ARCHITECT OR ENGINEER		4. PRESENT LOCAL NAME(S) OR DESIGNATION(S) Hill Street
10. SITE () STRUCTURE () BUILDING (X) OBJECT ()		20. CONTRACTOR OR BUILDER		
11. ON NATIONAL REGISTER? YES () NO (X)		21. ORIGINAL USE, IF APPARENT residence		4. PRESENT LOCAL NAME(S) OR DESIGNATION(S) Hill Street
12. IS IT ELIGIBLE? YES () NO (X)		22. PRESENT USE residence		
13. PART OF ESTAB. HIST. DISTRICT? YES () NO (X)		23. OWNERSHIP PUBLIC () PRIVATE (X)		4. PRESENT LOCAL NAME(S) OR DESIGNATION(S) Hill Street
14. DISTRICT POTENTIAL? YES () NO (X)		24. OWNER'S NAME AND ADDRESS IF KNOWN		
15. NAME OF ESTABLISHED DISTRICT		25. OPEN TO PUBLIC? YES () NO (X)		4. PRESENT LOCAL NAME(S) OR DESIGNATION(S) Hill Street
42. FURTHER DESCRIPTION OF IMPORTANT FEATURES - frame one-room cabin in continuous occupation since construction - high level of integrity.		26. LOCAL CONTACT PERSON OR ORGANIZATION		
43. HISTORY AND SIGNIFICANCE - cabin built right after WW II when adjacent stone building moved here. Mr. Tilden, son of family who moved the stone & built the cabin, has lived here since construction.		27. OTHER SURVEYS IN WHICH INCLUDED		6. TOWNSHIP
44. DESCRIPTION OF ENVIRONMENT AND OUTBUILDINGS - no dependencies; spacious lot to south & sloping hillside of trees to southeast.		40. VISIBLE FROM PUBLIC ROAD? YES (X) NO ()		
45. SOURCES OF INFORMATION on site inspection		41. DISTANCE FROM AND FRONTAGE ON ROAD 40'		SECTION
RETURN THIS FORM WHEN COMPLETED TO: OFFICE OF HISTORIC PRESERVATION P.O. BOX 176		46. PREPARED BY LM		
		47. ORGANIZATION SLGAC		SECTION
		48. DATE 12/88 49. REVISION DATE(S)		



GALENA
STONE COUNTY
MISSOURI
1965

COMPLIMENTS OF
**GALENA
ABSTRACT
CO. Inc.**

GALENA INSURANCE AGENCY

Galena, Mo.

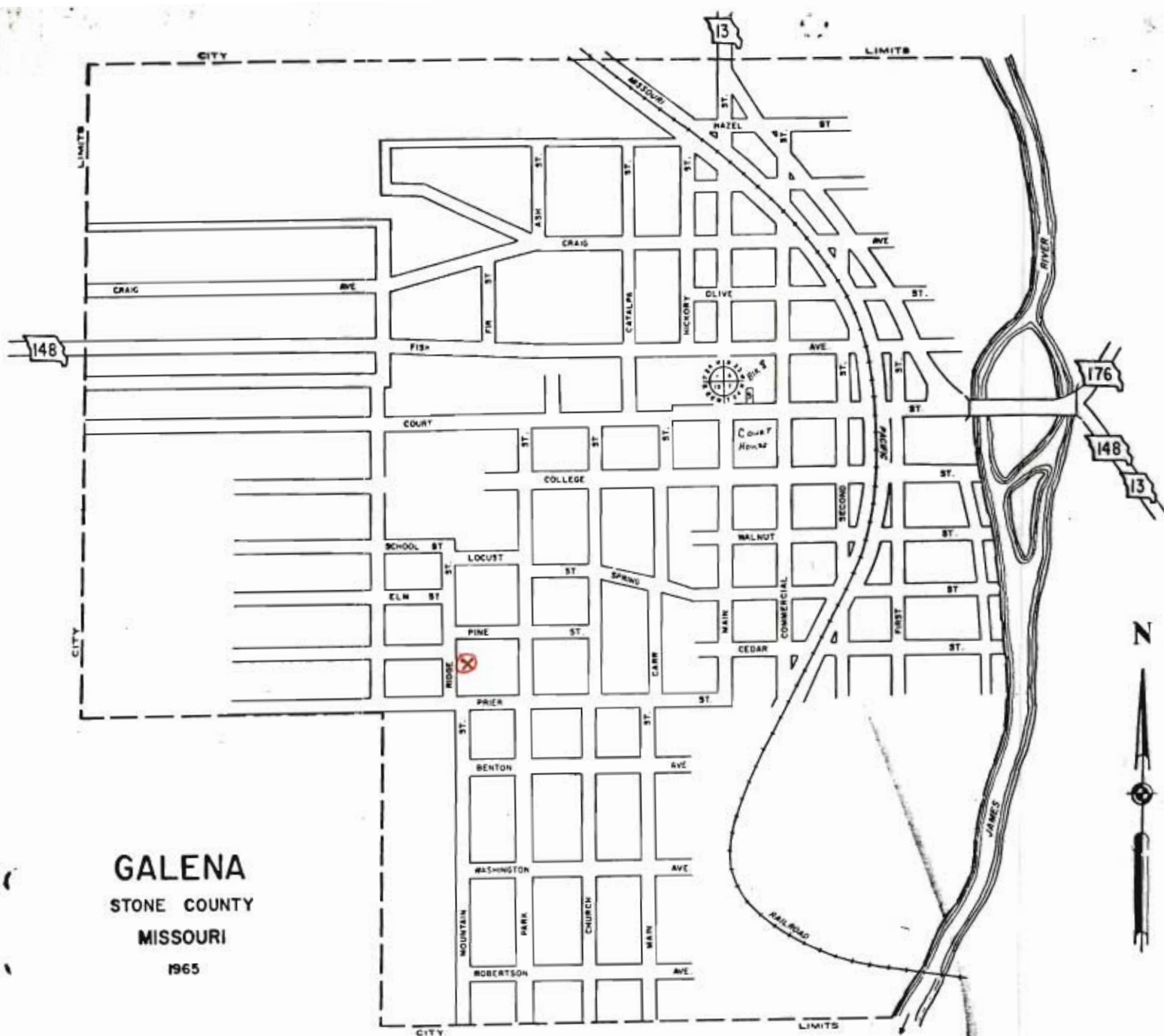
Phone EL 7-4466

MISSOURI OFFICE OF HISTORIC PRESERVATION

ARCHITECTURAL/HISTORIC INVENTORY SURVEY FORM

SUAS008-074

1. NO. <u>35</u>		4. PRESENT LOCAL NAME(S) OR DESIGNATION(S) <u>Tilden house</u>		1. NO. <u>35</u>
2. COUNTY <u>Stone</u>		5. OTHER NAME(S)		
3. LOCATION OF NEGATIVES <u>Galena Morrow</u>				2. COUNTY
6. SPECIFIC LEGAL LOCATION TOWNSHIP _____ RANGE _____ SECTION _____ IF CITY OR TOWN, STREET ADDRESS <u>Will St.</u>		16. THEMATIC CATEGORY		
7. CITY OR TOWN <u>Galena</u> IF RURAL, VICINITY		17. DATE(S) OR PERIOD <u>c1920</u>		4. PRESENT LOCAL NAME(S) OR DESIGNATION(S) <u>Will Street</u>
8. DESCRIPTION OF LOCATION <u>faces west</u>		18. STYLE OR DESIGN <u>vernacular</u>		
9. COORDINATES UTM LAT _____ LONG _____		19. ARCHITECT OR ENGINEER		5. OTHER NAME(S)
10. SITE () STRUCTURE () BUILDING (X) OBJECT ()		20. CONTRACTOR OR BUILDER		
11. ON NATIONAL REGISTER? YES () NO (X)		21. ORIGINAL USE, IF APPARENT		6. TOWNSHIP
12. IS IT ELIGIBLE? YES () NO (X)		22. PRESENT USE <u>vacant</u>		
13. PART OF ESTAB. HIST. DISTRICT? YES () NO (X)		23. OWNERSHIP PUBLIC () PRIVATE (X)		RANGE
14. DISTRICT POTENTIAL? YES () NO (X)		24. OWNER'S NAME AND ADDRESS IF KNOWN		
15. NAME OF ESTABLISHED DISTRICT		25. OPEN TO PUBLIC? YES () NO (X)		SECTION
42. FURTHER DESCRIPTION OF IMPORTANT FEATURES <u>- mirror image fenestration on facade</u> <u>- board floor, 1x4 moldings</u>		26. LOCAL CONTACT PERSON OR ORGANIZATION		
43. HISTORY AND SIGNIFICANCE <u>- this stone building moved from commercial area in Galena to this site after WW II. Mrs. Tilden lived here until her death.</u>		27. OTHER SURVEYS IN WHICH INCLUDED		
44. DESCRIPTION OF ENVIRONMENT AND OUTBUILDINGS <u>- outdoor john & storage building in rear</u> <u>- underground cellar with concrete roof in rear</u>		28. NO. OF STORIES <u>1</u>		
45. SOURCES OF INFORMATION <u>on site inspection</u>		29. BASEMENT? YES () NO (X)		
RETURN THIS FORM WHEN COMPLETED TO: OFFICE OF HISTORIC PRESERVATION P.O. BOX 176		30. FOUNDATION MATERIAL <u>stone masonry</u>		
		31. WALL CONSTRUCTION <u>frame</u>		
		32. ROOF TYPE AND MATERIAL <u>flat asphalt</u>		
		33. NO. OF BAYS FRONT SIDE		
		34. WALL TREATMENT <u>weatherboard</u>		
		35. PLAN SHAPE <u>rect</u>		
		36. CHANGES (EXPLAIN IN NO. 42) ADDITION () ALTERED () MOVED (X)		
		37. CONDITION INTERIOR EXTERIOR <u>rear</u>		
		38. PRESERVATION UNDERWAY? YES () NO (X)		
		39. ENDANGERED? BY WHAT? YES (X) NO () <u>removal plans</u>		
		40. VISIBLE FROM PUBLIC ROAD? YES (X) NO ()		
		41. DISTANCE FROM AND FRONTAGE ON ROAD <u>40'</u>		
		PHOTO MUST BE PROVIDED		
		46. PREPARED BY <u>LH</u>		
		47. ORGANIZATION <u>SLG AC</u>		
		48. DATE <u>12/88</u> 49. REVISION DATE(S)		



GALENA
STONE COUNTY
MISSOURI
1965

COMPLIMENTS OF
**GALENA
ABSTRACT
CO. Inc.**

GALENA INSURANCE AGENCY

Galena, Mo.

Phone EL 7-4466









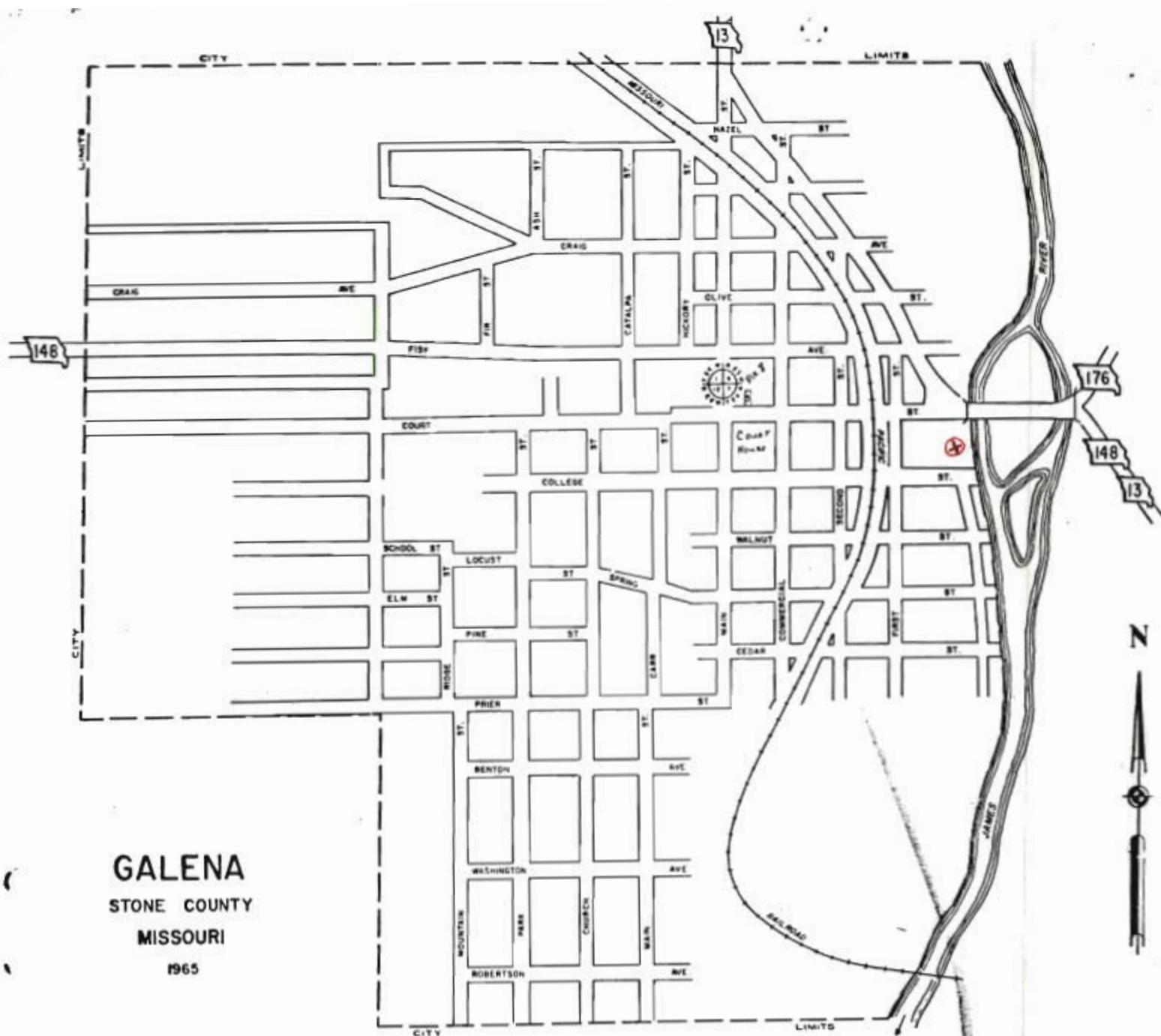


MISSOURI OFFICE OF HISTORIC PRESERVATION

ARCHITECTURAL/HISTORIC INVENTORY SURVEY FORM

SNWAS008-075

1. NO. <i>104</i>		4. PRESENT LOCAL NAME(S) OR DESIGNATION(S) <i>Eutelsie's Camp house</i>		1. NO. <i>104</i>	
2. COUNTY <i>Stone</i>		5. OTHER NAME(S) <i>Craig's Cozy Camp house</i>			2. COUNTY
3. LOCATION OF NEGATIVES <i>K + Morrow</i>					
6. SPECIFIC LEGAL LOCATION TOWNSHIP _____ RANGE _____ SECTION _____ IF CITY OR TOWN, STREET ADDRESS _____		16. THEMATIC CATEGORY		4. PRESENT LOCAL NAME(S) OR DESIGNATION(S)	
7. CITY OR TOWN IF RURAL, VICINITY <i>Galena</i>		17. DATE(S) OR PERIOD <i>c 1920</i>			
8. DESCRIPTION OF LOCATION <i>- Located on high James River bank</i>		18. STYLE OR DESIGN <i>vernacular</i>			
9. COORDINATES UTM LAT _____ LONG _____		19. ARCHITECT OR ENGINEER		5. OTHER NAME(S)	
10. SITE () STRUCTURE () BUILDING (X) OBJECT ()		20. CONTRACTOR OR BUILDER			
11. ON NATIONAL REGISTER? YES () NO (X)		21. ORIGINAL USE, IF APPARENT <i>seasonal</i>			
12. IS IT ELIGIBLE? YES () NO (X)		22. PRESENT USE <i>residence</i>		6. TOWNSHIP	
13. PART OF ESTAB. HIST. DISTRICT? YES () NO (X)		23. OWNERSHIP PUBLIC () PRIVATE (X)			
14. DISTRICT POTENTIAL? YES () NO (X)		24. OWNER'S NAME AND ADDRESS IF KNOWN			
15. NAME OF ESTABLISHED DISTRICT		25. OPEN TO PUBLIC? YES () NO (X)		7. RANGE	
42. FURTHER DESCRIPTION OF IMPORTANT FEATURES <i>- house faces west in a cul-de-sac lane off E. 5th Street.</i>		26. LOCAL CONTACT PERSON OR ORGANIZATION			
43. HISTORY AND SIGNIFICANCE <i>- this former "cabin" was moved here by Jake Watts c 1948 from Craig's Cozy Camp. - representative of former seasonal housing now in year-around occupancy by transient population</i>		27. OTHER SURVEYS IN WHICH INCLUDED			
44. DESCRIPTION OF ENVIRONMENT AND OUTBUILDINGS <i>- The back yard slopes rapidly into James River - ruins of larger concrete foundation in rear</i>		28. NO. OF STORIES		8. SECTION	
45. SOURCES OF INFORMATION <i>on site inspection</i>		29. BASEMENT? YES () NO (X)			
46. PREPARED BY <i>LH</i>		30. FOUNDATION MATERIAL <i>concrete block</i>			
47. ORGANIZATION <i>5</i>		31. WALL CONSTRUCTION <i>frame</i>		9. DATE	
48. DATE <i>11/88</i>		32. ROOF TYPE AND MATERIAL <i>gable / asphalt</i>			
49. REVISION DATE(S)		33. NO. OF BAYS FRONT SIDE			
49. REVISION DATE(S)		34. WALL TREATMENT		10. DATE	
49. REVISION DATE(S)		35. PLAN SHAPE <i>rect</i>			
49. REVISION DATE(S)		36. CHANGES (EXPLAIN IN NO. 42) ADDITION () ALTERED () MOVED ()			
49. REVISION DATE(S)		37. CONDITION INTERIOR EXTERIOR <i>fair</i>		11. DATE	
49. REVISION DATE(S)		38. PRESERVATION UNDERWAY? YES () NO (X)			
49. REVISION DATE(S)		39. ENDANGERED? BY WHAT? YES () NO (X)			
49. REVISION DATE(S)		40. VISIBLE FROM PUBLIC ROAD? YES (X) NO ()		12. DATE	
49. REVISION DATE(S)		41. DISTANCE FROM AND FRONTAGE ON ROAD <i>40'</i>			
49. REVISION DATE(S)		41. DISTANCE FROM AND FRONTAGE ON ROAD			



GALENA
STONE COUNTY
MISSOURI
1965

COMPLIMENTS OF
**GALENA
ABSTRACT
CO. Inc.**

GALENA INSURANCE AGENCY

Galena, Mo.

Phone EL 7-4466

Craig's Cozy Camp

GALENA MISSOURI

500 Inhabitants

"The Resort of the Ozarks"

These cottages are located on a bench or flat, right here in town; about one-half block from the Carr Spring of purest water; also deep well water piped to center of camp, with shower bath. They are about four blocks from the River, where there is good boating, bathing and fishing.

You can park your cars on the lawn right by the side of your bungalow, and can get in your car and drive to the river, where there is one of the nicest Bathing Beaches in the country; or walk, if you choose, as it is only about four blocks to where the whole town goes bathing each day.

The view from the cottages is fine. They have large screened sleeping porches. Everything furnished except towels and tea towels. Kitchen and dining room furnished complete. Near enough to restaurants and hotels to take meals, if you wish.

Large, shady, well kept lawn, and the beds and cottages are kept perfectly clean.

Electric lights in all the cottages.

Make your reservations as far in advance as possible, accompanied by \$5.00 per week.

If you wish a short float on the beautiful James, you can have your boat hauled up the river, and after the day's float land back at camp; or you can float down the river and haul back to Galena.


For further information, write

MRS. W. F. CRAIG, Galena, Mo.

"Weallkum"



"Honeymoon"



Bathing in James River at Galena


The name above shows a house of love,
A dear little bungalow,
With windows wide, light and cool inside,
And just room enough for two.
A kitchenette, fitted out you bet,
With just the things you need;
A dining room for the bride and groom,
That will make you smile, indeed.
A matchless view from a porch that's new,
With soft and downy beds,
Just the place to spoon, is the "Honeymoon,"
For the old and newly-weds.

Cottage 16x20, \$10.00 per week for two; furnished with all large br

M. Girl"



Joe Boy



"Joe Boy" is a dream,
Thought out one day,
While the builders camp was new;
And when it was finished,
Within and without,

It was almost too good to be true.

Three bed rooms,
Light and cool and clean,

A kitchen and dining room too;

A porch that is

Big and broad and long,

With a most magnificent view.

A living room

With a nice fire place,

Just the thing when you're feeling bum.

If you get "Joe Boy"

I'll bet, by Joe!

You will always be glad to come.

Cottage 30x25, \$16.00 per week for a party of four. This cottage is furnished with three large beds, and will accommodate a party of eight. Additional charge for more than four.

Bonny Ethel



SN 15008-015

those, as it is only about four blocks to where the
 The town goes bathing each day.
 The view from the cottages is fine. They have
 screened sleeping porches. Everything fur-
 nished except towels and tea towels. Kitchen and
 dining room furnished complete. Near enough to
 restaurants and hotels to take meals, if you wish.
 Large, shady, well kept lawn, and the beds and
 stages are kept perfectly clean.

Electric lights in all the cottages.

Make your reservations as far in advance as
 possible, accompanied by \$5.00 per week.

If you wish a short float on the beautiful James,
 we can have your boat hauled up the river, and
 for the day's float land back at camp; or you can
 sit down the river and haul back to Galena.

For further information, write

MRS. W. CRAIG, Galena, Mo.

"Weallkum"



"Weallkum" early, or we'll come late,
 we are always welcome at any date
 the aristocrat cottage surrounded by trees;
 here the beds upstairs catch every breeze.
 Here you sleep 'till noon, with naught to molest,
 the screens and trees shut out every pest.
 A porch beneath with its clinging vines,
 is fitted for dances or other good times,
 front is the town, the river and bluff,
 back native woods, and a spring, sure enough!
 So, smoke your pipe, while the moon rides high,
 let the rest of the world go by.

Cottage 20x20, \$16.00 per week for party of
 four people; additional charge for more than four.
 screened sleeping porch above, 20x20, has three
 beds. Two dressing rooms.

Bathing in James River at Galena

The name above shows a house of love,
 A dear little bungalow,
 With windows wide, light and cool inside,
 And just room enough for two.
 A kitchenette, fitted out you bet,
 With just the things you need;
 A dining room for the bride and groom,
 That will make you smile, indeed.
 A matchless view from a porch that's new,
 With soft and downy beds,
 Just the place to spoon, is the "Honeymoon,"
 For the old and newly-weds.

Cottage 14x20, \$10.00 per week for two; fur-
 nished with one large bed.

"Merry Girl"



Listen to feel the south wind's kiss
 In a ch that is wide and deep;
 If you want to hear the bird's early call,
 When you wake from refreshing sleep;
 If you want to hide from the sun's fierce rays,
 Beneath a wide spreading tree,
 And feel that "he has been good to you,"
 "Merry Girl" is the place you should be.
 We'll insure - frowns will turn into smiles,
 Cares banish mist on the sea,
 And before you long you'll be singing a song,
 And be as merry as merriness can be.

Cottage 30x25, \$16.00 per week for four people;
 additional charge for more than four. Two screen-
 ed sleeping porches, 10x25, with two large beds.

While the builders camp was new;
 And when it was finished,
 Within and without,

It was almost too good to be true.
 Three bed rooms,
 Light and cool and clean,
 A kitchen and dining room too;
 A porch that is
 Big and broad and long,
 With a most magnificent view.
 A living room
 With a nice fire place,
 Just the thing when you're feeling bum,
 If you get "Joe Boy"
 I'll bet, by Joe!
 You will always be glad to come.

Cottage 30x25, \$16.00 per week for a party of
 four. This cottage is furnished with three large
 beds, and will accommodate a party of eight. Ad-
 ditional charge for more than four.

Bonny Ethel



"Bonny Ethel's" as nice as the name would suggest,
 A slab covered cottage, the coziest and best.
 It has an east front, overlooking the river,
 And steps leading down from the porch to your
 "Flivver."
 It is not very far from "the ol' swimmin' hole,"
 Which is first and last the tourist's goal.
 You can park your "Lizzie" beside the street,
 And jump from the porch to either seat.
 So if you want rest from this world of woe,
 "Bonny Ethel's" the very place to go.

Cottage 30x25, \$16.00 per week for a party of
 four people; additional charge for more than four.
 Four large beds.



ARCHITECTURAL/HISTORIC INVENTORY SURVEY FORM

1. NO. 103		4. PRESENT LOCAL NAME(S) OR DESIGNATION(S) Eutsher's Camp house	
2. COUNTY Stone		5. OTHER NAME(S) Craig's Cozy Camp house	
3. LOCATION OF NEGATIVES K & Morrow			
6. SPECIFIC LEGAL LOCATION TOWNSHIP _____ RANGE _____ SECTION _____ IF CITY OR TOWN, STREET ADDRESS _____		16. THEMATIC CATEGORY _____	
		17. DATE(S) OR PERIOD c 1910	
7. CITY OR TOWN IF RURAL, VICINITY Salina		18. STYLE OR DESIGN _____	
8. DESCRIPTION OF LOCATION - located on a high James River bank		19. ARCHITECT OR ENGINEER _____	
		20. CONTRACTOR OR BUILDER _____	
		21. ORIGINAL USE, IF APPARENT seasonal	
		22. PRESENT USE residence	
9. COORDINATES UTM LAT _____ LONG _____		23. OWNERSHIP PUBLIC () PRIVATE (X)	
10. NATIONAL REGISTER? YES () NO (X)		24. OWNER'S NAME AND ADDRESS IF KNOWN _____	
		25. OPEN TO PUBLIC? YES () NO (X)	
11. PART OF ESTAB. HIST. DISTRICT? YES () NO (X)		26. LOCAL CONTACT PERSON OR ORGANIZATION _____	
12. IS IT ELIGIBLE? YES () NO (X)		27. OTHER SURVEYS IN WHICH INCLUDED _____	
13. DISTRICT POTENTIAL? YES () NO (X)		28. NO. OF STORIES 1	
14. NAME OF ESTABLISHED DISTRICT _____		29. BASEMENT? YES () NO (X)	
42. FURTHER DESCRIPTION OF IMPORTANT FEATURES - house faces west in a cul-de-sac lane off E. 5th Street		30. FOUNDATION MATERIAL concrete block	
		31. WALL CONSTRUCTION frame	
		32. ROOF TYPE AND MATERIAL gable/asphalt	
		33. NO. OF BAYS FRONT _____ SIDE _____	
43. HISTORY AND SIGNIFICANCE - this former "cabin" was moved here c. 1948 by Lake Worth - representative of former seasonal housing now in year-round occupancy by transient populations.		34. WALL TREATMENT _____	
44. DESCRIPTION OF ENVIRONMENT AND OUTBUILDINGS - the back yard slopes rapidly into James River. - ruins of larger concrete foundation to rear		35. PLAN SHAPE RECT.	
		36. CHANGES (EXPLAIN IN NO. 42) ADDITION () ALTERED () MOVED ()	
45. SOURCES OF INFORMATION on site inspection		37. CONDITION INTERIOR _____ EXTERIOR fair	
46. PREPARED BY LM		38. PRESERVATION UNDERWAY? YES () NO (X)	
		39. ENDANGERED? BY WHAT? YES () NO (X)	
47. ORGANIZATION SLCRA		40. VISIBLE FROM PUBLIC ROAD? YES (X) NO ()	
		41. DISTANCE FROM AND FRONTAGE ON ROAD 100'	
48. DATE _____		49. REVISION DATE(S) _____	

RETURN THIS FORM WHEN COMPLETED TO: OFFICE OF HISTORIC PRESERVATION
P.O. BOX 176

48. DATE	49. REVISION	DATE(S)
----------	--------------	---------



GALENA
STONE COUNTY
MISSOURI
1965

COMPLIMENTS OF
**GALENA
ABSTRACT
CO. Inc.**

GALENA INSURANCE AGENCY

Galena, Mo.

Phone EL 7-4466

Craig's Cozy Camp

GALENA MISSOURI

500 Inhabitants

"The Resort of the Ozarks"

These cottages are located on a bench or flat, right here in town; about one-half block from the Carr Spring of purest water; also deep well water piped to center of camp, with shower bath. They are about four blocks from the River, where there is good boating, bathing and fishing.

You can park your cars on the lawn right by the side of your bungalow, and can get in your car and drive to the river, where there is one of the nicest Bathing Beaches in the country; or walk, if you choose, as it is only about four blocks to where the whole town goes bathing each day.

The view from the cottages is fine. They have large screened sleeping porches. Everything furnished except towels and tea towels. Kitchen and dining room furnished complete. Near enough to restaurants and hotels to take meals, if you wish.

Large, shady, well kept lawn, and the beds and cottages are kept perfectly clean.

Electric lights in all the cottages.

Make your reservations as far in advance as possible, accompanied by \$5.00 per week.

If you wish a short float on the beautiful James, you can have your boat hauled up the river, and after the day's float land back at camp; or you can float down the river and haul back to Galena.


For further information, write

MRS. W. C. CRAIG, Galena, Mo.

"Weallkum"



"Honeymoon"




Bathing in James River at Galena

The name above shows a house of love,
A dear little bungalow,
With windows wide, light and cool inside,
And just room enough for two.
A kitchenette, fitted out you bet,
With just the things you need;
A dining room for the bride and groom,
That will make you smile, indeed.
A matchless view from a porch that's new,
With soft and downy beds,
Just the place to spoon, is the "Honeymoon,"
For the old and newly-weds.

Cottage 16x20, \$10.00 per week for two; furnished with one large bed.

"M Girl"



Joe Boy



"Joe Boy" is a dream,
Thought out one day,
While the builders camp was now;
And when it was finished,
Within and without,


It was almost too good to be true.
Three bed rooms,
Light and cool and clean,
A kitchen and dining room too;
A porch that is
Big and broad and long,
With a most magnificent view.

A living room
With a nice fire place,
Just the thing when you're feeling bum.
If you get "Joe Boy"

I'll bet, by Joe!
You will always be glad to come.

Cottage 30x25, \$16.00 per week for a party of four. This cottage is furnished with three large beds, and will accommodate a party of eight. Additional charge for more than four.

Bonny Ethel



5N45008-070

those, as it is only about four blocks to where the
ole town goes bathing each day.
The view from the cottages is fine. They have
the screened sleeping porches. Everything fur-
nished except towels and tea towels. Kitchen and
dining room furnished complete. Near enough to
restaurants and hotels to take meals, if you wish.
Large, shady, well kept lawn, and the beds and
bathes are kept perfectly clean.

Electric lights in all the cottages.
Make your reservations as far in advance as
possible, accompanied by \$5.00 per week.
If you wish a short float on the beautiful James,
we can have your boat hauled up the river, and
for the day's float land back at camp; or you can
go at down the river and haul back to Galena.

For further information, write

MRS. W. D. CRAIG, Galena, Mo.

"Weallkum"



"Weallkum" early, or we'll come late,
we are always welcome at any date
The aristocrat cottage surrounded by trees;
Here the beds upstairs catch every breeze.
Here you sleep 'till noon, with naught to molest,
The screens and trees shut out every pest.
A porch beneath with its clinging vines,
It fitted for dances or other good times,
Front is the town, the river and bluff,
A back native woods, and a spring, sure enough!
Here, smoke your pipe, while the moon rides high,
Let the rest of the world go by.

Cottage 20x20, \$16.00 per week for party of
four people; additional charge for more than four.
Screened sleeping porch above, 20x20, has three
beds. Two dressing rooms.

Bathing in James River at Galena

The name above shows a house of love,
A dear little bungalow,
With windows wide, light and cool inside,
And just room enough for two.
A kitchenette, fitted out you bet,
With just the things you need;
A dining room for the bride and groom,
That will make you smile, indeed.
A matchless view from a porch that's new,
With soft and downy beds,
Just the place to spoon, is the "Honeymoon,"
For the old and newly-weds.

Cottage 16x20, \$10.00 per week for two; fur-
nished with one large bed.

"Merry Girl"



It is to feel the south wind's kiss
Which that is wide and deep;
If it to hear the bird's early call,
When you wake from refreshing sleep;
If you want to hide from the sun's fierce rays,
Beneath a wide spreading tree,
And feel that life has been good to you,
"Merry Girl" - the place you should be.
We'll insure - frowns will turn into smiles,
Cares banish - mist on the sea,
And before you long you'll be singing a song,
And be as merry as merry can be.

Cottage 30x25, \$16.00 per week for four people;
additional charge for more than four. Two screen-
ed sleeping porches, 10x25, with two large beds.

While the builders camp was new;
And when it was finished,
Within and without,

It was almost too good to be true.
Three bed rooms,
Light and cool and clean,
A kitchen and dining room too;
A porch that is
Big and broad and long,
With a most magnificent view.
A living room
With a nice fire place,
Just the thing when you're feeling bum,
If you get "Joe Boy"
I'll bet, by Joe!
You will always be glad to come.

Cottage 30x25, \$16.00 per week for a party of
four. This cottage is furnished with three large
beds, and will accommodate a party of eight. Ad-
ditional charge for more than four.

Bonny Ethel



"Bonny Ethel's" as nice as the name would suggest,
A slab covered cottage, the coziest and best.
It has an east front, overlooking the river,
And steps leading down from the porch to your
"Flivver."

It is not very far from "the ol' swimmin' hole,"
Which is first and last the tourist's goal.
You can park your "Lizzie" beside the street,
And jump from the porch to either seat.
So if you want rest from this world of woe,
"Bonny Ethel's" the very place to go.

Cottage 30x25, \$16.00 per week for a party of
four people; additional charge for more than four.
Four large beds.



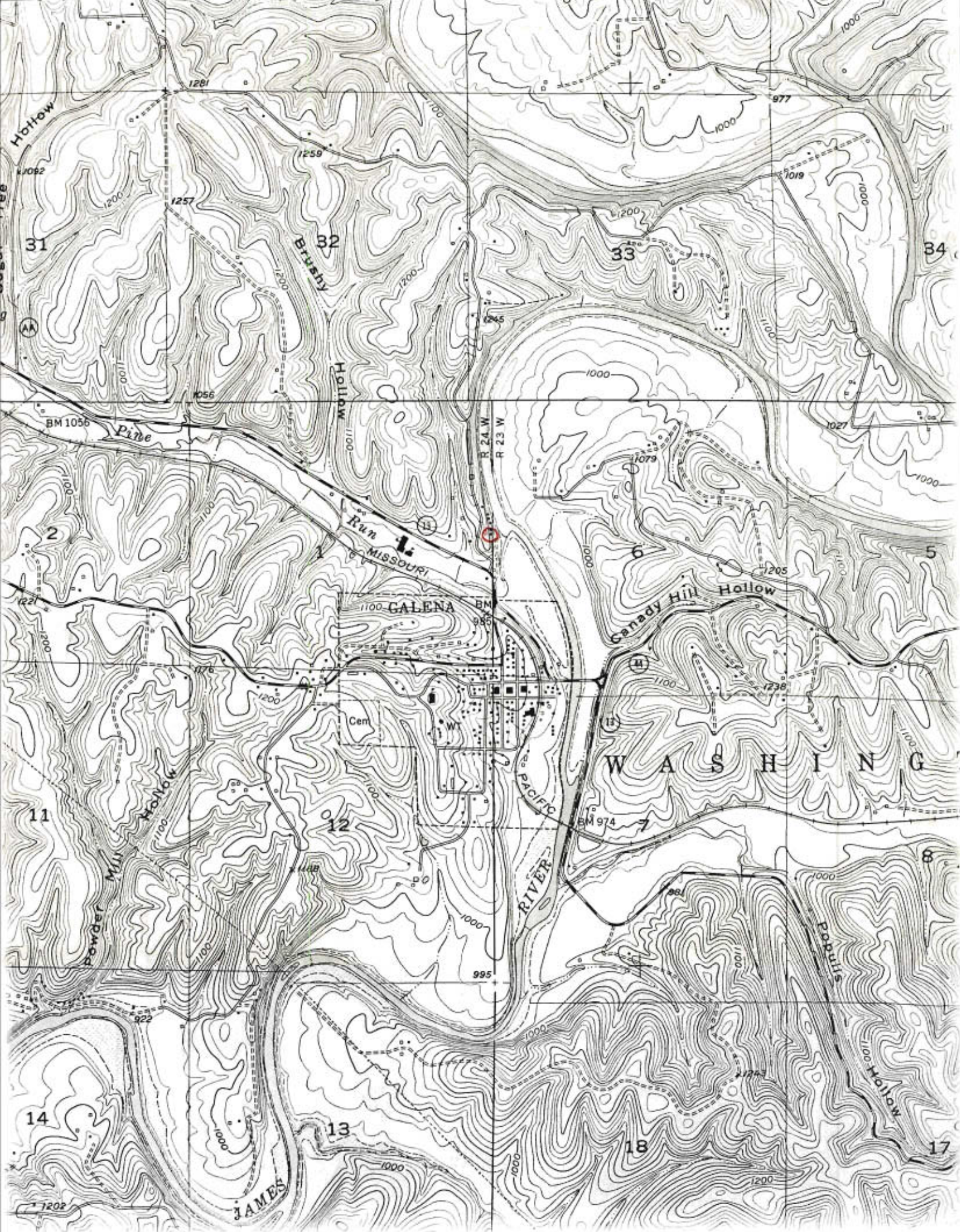
MISSOURI OFFICE OF HISTORIC PRESERVATION


ARCHITECTURAL/HISTORIC INVENTORY SURVEY FORM

SNAPS008-071

1. NO. <u>105</u>		4. PRESENT LOCAL NAME(S) OR DESIGNATION(S) <u>Limberlost</u>		1. NO. <u>105</u>	2. COUNTY
2. COUNTY <u>Stone</u>		5. OTHER NAME(S) <u>Galena Club House</u>			
3. LOCATION OF NEGATIVES <u>Galena & Marion</u>		6. SPECIFIC LEGAL LOCATION TOWNSHIP _____ RANGE _____ SECTION _____ IF CITY OR TOWN, STREET ADDRESS _____		4. PRESENT LOCAL NAME(S) OR DESIGNATION(S) <u>Limberlost Clubhouse</u>	5. OTHER NAME(S)
7. CITY OR TOWN IF RURAL, VICINITY <u>Galena</u>		16. THEMATIC CATEGORY			
8. DESCRIPTION OF LOCATION <u>faced east</u>		17. DATE(S) OR PERIOD <u>c. 1905</u>		28. NO. OF STORIES <u>2</u>	
9. COORDINATES UTM LAT _____ LONG _____		18. STYLE OR DESIGN		29. BASEMENT? YES () NO (X)	
10. SITE (X) BUILDING () STRUCTURE () OBJECT ()		19. ARCHITECT OR ENGINEER		30. FOUNDATION MATERIAL <u>stone</u>	
11. ON NATIONAL REGISTER? YES () NO (X)		20. CONTRACTOR OR BUILDER		31. WALL CONSTRUCTION <u>frame</u>	
12. IS IT ELIGIBLE? YES () NO (X)		21. ORIGINAL USE, IF APPARENT <u>resort</u>		32. ROOF TYPE AND MATERIAL	
13. PART OF ESTAB. HIST. DISTRICT? YES () NO (X)		22. PRESENT USE <u>ruins</u>		33. NO. OF BAYS FRONT SIDE	
14. DISTRICT POTENTIAL? YES () NO (X)		23. OWNERSHIP PUBLIC () PRIVATE (X)		34. WALL TREATMENT <u>weatherboard</u>	
15. NAME OF ESTABLISHED DISTRICT		24. OWNER'S NAME AND ADDRESS IF KNOWN <u>Lois Hadley Monett, Mo</u>		35. PLAN SHAPE <u>rect.</u>	
42. FURTHER DESCRIPTION OF IMPORTANT FEATURES		25. OPEN TO PUBLIC? YES () NO (X)		36. CHANGES (EXPLAIN IN NO. 42) ADDITION () ALTERED () MOVED ()	
		26. LOCAL CONTACT PERSON OR ORGANIZATION		37. CONDITION INTERIOR <u>ruins</u> EXTERIOR _____	
		27. OTHER SURVEYS IN WHICH INCLUDED		38. PRESERVATION UNDERWAY? YES () NO (X)	
				39. ENDANGERED? BY WHAT? YES (X) NO ()	
				40. VISIBLE FROM PUBLIC ROAD? YES () NO (X)	
				41. DISTANCE FROM AND FRONTAGE ON ROAD <u>200 yds</u>	
				PHOTO MUST BE PROVIDED	
43. HISTORY AND SIGNIFICANCE - current owner is a Strong Realty salesperson. The club house was located at site of former ferry crossing. later it was a ford crossing - no concrete. - Seth Tuttle once owned Limberlost. - see attached brochure					
44. DESCRIPTION OF ENVIRONMENT AND OUTBUILDINGS					
45. SOURCES OF INFORMATION <u>on site inspection</u>					
46. PREPARED BY <u>LM</u>					
47. ORGANIZATION <u>SLGAC</u>					
48. DATE <u>12/88</u> 49. REVISION DATE(S)					

RETURN THIS FORM WHEN COMPLETED TO: OFFICE OF HISTORIC PRESERVATION
P.O. BOX 176





SNV45008-071

Old traditions preserved

Historic lodge reopened

The historic Limberlost Lodge, located on the James River near Galena, has been opened under new management.

Mr. and Mrs. Bill Pope and family, new operators of the lodge, have vowed to preserve its historic traditions, and look on the 100-year old Lodge as a peaceful place where visitors can find a refuge from the hectic pace of everyday life.

"We're trying to leave the lodge just as it was years ago," said Joan Pope. "People need a place where they can get away from it all to a quiet environment."

The Popes learned of Limberlost from Lois Hadley, who with her husband Shorty, owned the Lodge.

"When we moved to Crane eight years ago, we had five kids and raised collies--and we desperately needed a place to rent. Lois sort of took us under her wing. She brought us out to Limberlost just to show us around, and fell in love with it."

"When Lois and Shorty decided they could no longer take care of the lodge, she called us and asked if we were

interested in it," Mrs. Pope continued. "She told us that she wouldn't sell it to anyone unless she knew they would love it as much as she did. So here we are. I can't believe our good fortune."

The Popes now lease the Lodge from the Hadleys; they hope to buy it soon.

A huge white frame structure, the lodge includes living space for the family downstairs, a cafe, and eight sleeping rooms for rent upstairs. Three cabins, also for rent, are located along a wooded hillside behind the lodge.

The rooms upstairs are sleeping rooms only, and tenants share the single bath, Mrs. Pope explained. Seven of the eight rooms are furnished in antiques, including a four-poster and a brass bed. She has promised to remedy the situation in the remaining room, and looks at auctions and antique shops to find furniture in keeping with the period of the lodge.

"Otherwise, we're going to leave the upstairs the way it is, with the wallpaper and antique light fixtures," she says.

Though they resemble log cabins, the three cabins behind the lodge are actually made from roughly-hewn boards. They have no bathrooms or running water; the guests carry their water from the wellhouse and use the outdoor privy. "They're rented nearly every weekend, through," said Mrs. Pope.

Joan Pope is always on the lookout for tales about the lodge, and several oldtimers from the area have obliged her with some, including one murder.

"One man told me of an elixer salesman who stayed at Limberlost," said Joan. "The elixer he sold was potent stuff and he told the other men staying at the lodge that he didn't want anyone getting into his cases where it was. He said if anyone did, he'd shoot him. When he came back from fishing, one man was drunk from the elixer he had taken from the suitcase. The salesman shot the man, and he fell down the stairs dead, into what is now our living room."

There is also a secret cellar in the lodge. It was once used to hide bootleg whiskey, and there was a still out back, Mrs. Pope said.

Many local residents enjoyed the lodge years ago, and now that it's reopened, they are returning, she said.

"Mr. and Mrs. Shorty Elsey are going to celebrate their 56th wedding anniversary here this month," she noted. "They sparked here, Mrs. Elsey tells me."

New features of the lodge are a cafe, campground, and float trips.

The restaurant serves the

evening meal family style. "I cook for my customers like I cook for my family," said Mrs. Pope, "and with five children, it's not much different." The cafe is open from 7 a.m. to 10 p.m.

An old wood cookstove stands in the corner of the cafe. Joan admits that her first experience with the stove resulted in biscuits black on the outside and doughy in the middle.

"I finally read 'Foxfire II' to learn how to use it," she said.

Limberlost Campground, located near the lodge, has an area for tents and trailers.

The Popes expect to start float trips on the James soon, with John boats and canoes for rent, and river and lake guides available.

Recreation around the lodge appears to be geared toward the family. "We have an area for horseshoes and volleyball, and of course fishing and swimming in the river," said Mrs. Pope. "We also have singalongs every Friday and Saturday nights."

"Most people just come to relax," she said. "We have great guests. Limberlost is a quiet place. It attracts quiet people."

Assistance in the cafe and around the lodge is provided by Jackie Gilbert. The Pope children, Skip 17, Kenny 10, Kathy 8, and Karen 7, also pitch in to help. Bill Pope is a truckdriver.

Joan is from New Jersey and her husband Bill from Mansfield, Mo. "New Jersey is a fact of life," she says with a grimace. "Missouri is home. I like it here better than anywhere."

Missouri Newspaper
PRESS CLIPPING
Missouri Press Service, Inc.
Eighth and Locust
Columbia, Missouri 65201

Branson Beacon-Leader
Branson, Missouri
Circulation 4,595

Date *June*

JUN. 14 1975



The Limberlost Lodge, a landmark in Galena for over 100 years, has been re-opened under new management. Mr. and Mrs. Bill Pope operate the lodge, which features sleeping


rooms and cabins. The Popes intend to preserve the historic traditions of the Lodge while offering several new services, including a cafe, campground, and float trips.



The James River in the Ozarks, the Land of Plenty.

My dear country, to know if you would
like for her to put up to the bridge
for you and do you want to
beach on the river and hit
at one still
which way or
both ways.

Limberlost Club House



IF YOU are looking for the ideal place to spend that promised vacation next summer, the kind of place that you, and all the rest of us have so long dreamed of, the place where you can have the sparkling waters of a bounding, fish-filled river at your feet, beautiful timber clad hills all around you that invite you to hike and climb—boating, bathing, dancing, good meals and comfortable living quarters all at a price that will permit you to really enjoy your vacation—join The Limberlost Club and cut your vacation cost for ALL time.

Limberlost Club is located at Galena, Missouri, and is reached by way of Highways 43 and 44. These two trunk highways cross at Galena and it is just one half mile north of Galena on Highway 43 to Limberlost Club House on the banks of James River. Drive your car right to the door of the Inn, turn it over to a caretaker, and forget it until you wish to use it again. You can also reach Galena by way of the White River Division of the Missouri Pacific railroad. If you come by rail, a wire will have the Club car waiting at the depot to bring you to the Club House.

SWIMMING

It will please your sense of "Rightness" when you unload on a hot summer day, to find Limberlost Inn completely surrounded by beautiful big shade trees and "The Ole Swimmin' Hole" less than fifty yards from the door, and as you look above the swimming hole and observe that long stretch of beautiful, smooth, shady river, you are both proud and glad that YOU are numbered among the members of The Limberlost Club, and that this is YOUR stretch of bass-filled water to play and fish in to your heart's content. All of the members of your family from the smallest to the most expert swimmer can enjoy "The Ole Swimmin' Hole" at Limberlost, because nature has made a perfect job of it and where the water is less than a foot deep at the south end of the pool, it follows a very gradual slope 200 yards north to the deepest part of it. So get the family together and "Come on in, the water is always fine."

BOATING AND FISHING

All boats for local fishing and boat rides are FREE to members and you will find plenty of good fishing within easy reach. If you wish to take the famous float trips of one day or more, the Galena Boating Company will have boats and guides here at the Inn for your convenience at all times at prices that are very reasonable, and if you will advise the Club management by letter or wire in advance of your coming, it will be a pleasure to have your outfit all ready to hit the river. The float trip from the Club House to Branson on Lake Taneycome is about 125 miles by way of the James and White rivers and only 21 miles returning by rail by way of the Missouri Pacific railroad.

FREE CAMP GROUND

For those who prefer to bring their own camp equipment, there is a beautiful camp ground overlooking the Club grounds and the river that is FREE to all members. The camp ground will be equipped with electric lights and running water.

CLIMATE

Just remember that The Limberlost Club is located far enough south so that nine months of the year are OUTDOOR months, but not far enough south to be bothered by malaria and about all that we know about the pestiferous mosquito is what we have been told. Join Limberlost Club and come once, after that, no other place will fill the bill. Smile if you will, but try it and be convinced.

ACCOMMODATIONS

As soon as the weather permits, the Club Inn will be thoroughly renovated and redecorated inside and out, and the same

treatment will be given all cottages, and when you are ready to pay YOUR Club a visit it is up to you as to whether you stay at the Inn or have a cottage. You will find both up to the minute, clean, sanitary places to live in and enjoy your respite from the daily grind, amid the beautiful surroundings and invigorating air of the Ozarks. Whether you have a cottage or stay at the Inn, you will find a locker in the locker room for YOU, so bring your guns and tackle the first trip and lock them up until you come again.

MEALS

The chief aim of the management of this Club is the elimination of "formalities" and to do away with all unnecessary ceremony. Therefore, all meals except breakfast are served "family style" and are made up of strictly fresh, well cooked foods that are bound to please any healthy person who spends a good share of their time in the open. However, if any member is a bit under the weather and requires special attention as to his or her food, it will be our pleasure to give that attention upon being made aware of the fact. Any fish caught by a member will be cooked and served without charge other than the regular meal rate. If there is any dish that you would like, tell us about it and if we know how, will be glad to serve it. Remember, this is YOUR CLUB—make yourself at home.

SURROUNDINGS

Limberlost and Galena are situated in the beautiful James River valley amid picturesque hills, criss crossed by a network of good roads, where the hunter, fisherman, hiker or the artist will find that which delights them most. It is only an eighteen mile drive over a finished highway to that quaint, homely spot so aptly described by Harold Bell Wright in "The Shepherd of the Hills." Here you will see Uncle Ike's postoffice at The Forks, the cabin where lived Old Matt and Young Matt, Sammy's Look-out, Mutton Hollow, the home of the Shepherd of the Hills, and on your way back, a trip through "Fairy Cave" will convince you that this is, indeed, a wonderful old world after all, and that Limberlost is located in the most wonderful part of it.

A HOME-LIKE PLACE TO REST AND ROMP

When you start for "The Limberlost Club" leave your evening clothes and that "latest" suit at home—you don't need them, for Limberlost Club is that "different" kind of a club that you have been wishing for, where you could get into those old fishing togs and not feel out of place if you came into the club-house or the dining room "as is." Candidly, "fussy" people are out of place

NOTICE—Only sane minded people admitted to Membership, account great number of squirrels in surrounding woods.

at Limberlost. This is a Club for the "happy-go-lucky" clean living people who know how to enjoy the out-of-doors and its health giving sports. Help us make it the Keenest, Cleanest and most Home-like Club in the Ozarks.

MEMBERSHIP FEES AND RATES

Membership fee for first year, including ALL privileges	\$15.00
Membership fee for 2nd year, including ALL privileges	\$10.00
Membership fee for 3rd year and each succeeding year	\$ 5.00
Five year membership, if paid NOW	\$35.00

BOARD AND LODGING

Board and Lodging at the Inn, per day, per person	\$2.00
Board and lodging where the member and family live in cottage and eat at the Inn, per day, per person	\$2.00
Board and lodging for children under 12 years, per day	\$1.00

The above rates apply to Members, their families and invited guests only, and cover ALL privileges at the Club except the dancing pavilion for which a small charge will have to be made to cover cost of music and maintenance. The management of the Limberlost Club has made every effort to bring the rates down to a point where the cost of membership and living at the Club will not "HURT" and will try to keep them there.

J. M. FRANCIS, Prop. and Mgr.
The Limberlost Club
Galena, Missouri



AT LIMBERLOST CLUB, WHERE LIFE IS WORTH WHILE

... WAS THE FASHIONABLE THING TO DO

bird species in the course of a day.

Shining gravel-bars, free of trash and polished by the latest high water, formed one border of blue-green swirling water so clear and pure that many fishermen drank it, although guides knew the location of springs all along the way, and that water was preferred. On the other side was chunk rock at the foot of wooded bluffs which were reflected in the water.

Younger residents, who know only the impounded lakes and pollution-murkied rivers of today, have no idea what has been destroyed by man.

Fishing was wonderful. The target of anglers, of course, was the small-mouth James-White river bass, which seldom weighed in at more than three pounds but which could put up a fight no lake large-mouth can

match even at three times the size.

There were also goggle-eye and huge — for that species — black perch. Then there were occasional catches of jack-salmon (wall-eye) channel catfish and drum, all of whom would hit a fly or plug at times.

There were always fish for supper — the guides saw to that even if the fishermen were inept. They often put out trot lines at night to add catfish to the stringer, or "shone" enough bullfrogs for a frog-leg breakfast.

It was a wonderful era, one which can never return to the Ozarks, although it can linger on in pictures like this one and in the memory of old-timers who were lucky enough to be taken along on such journeys when they were children.



JAMES RIVER
"FLOATING PARTY, LEAVING THE
GALENA MO. CLUB HOUSE.

50A5008-011



BATHERS AT THE GALENA MO
CLUB HOUSE.

THEY NOW CALL THEM THE ROARING TWENTIES, but if they roared, it couldn't have been very loud, as these Oscar M. Carter photos of a Sunday swimming party on James River at Galena indicate.


These pictures, based upon the type of daring bathing suits worn by men and women, must have been taken shortly after World War I at the beginning of what the movies came to call the Jazz Age, usually portrayed by "flapper" (the 1920 term for which "slick-chick" is a 1970's equivalent) doing the Charleston.

The Charleston, of course, was a spectacular and difficult dance, and few

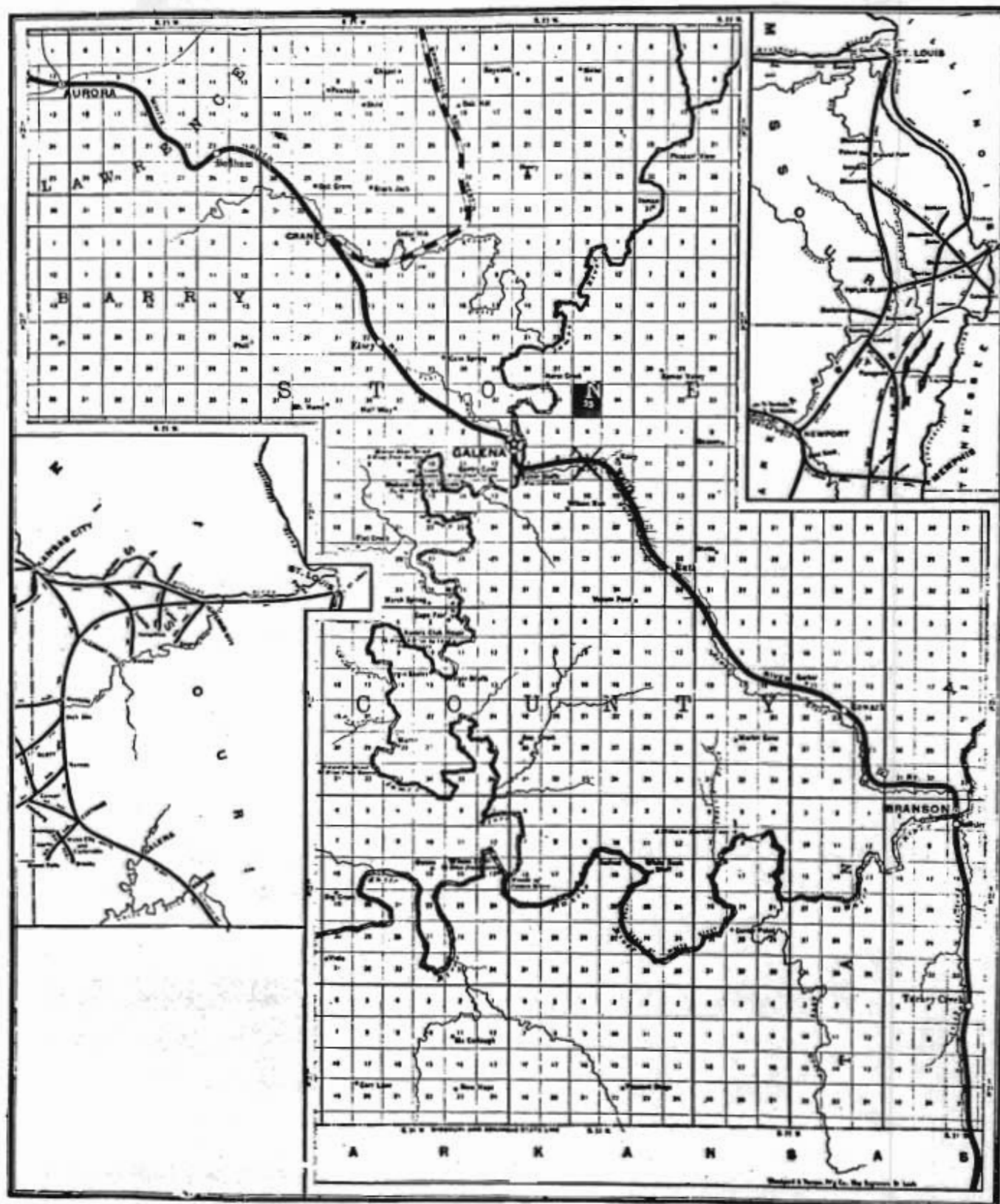
ever really mastered its intricacies (ask grandmother and grandfather about it, and suggest a demonstration if they stretch the truth a bit.)

The professionally trained dancers who performed it in the movies could do the steps, of course, but most others who danced to the music of a wind-up Edison or the radio might, if they were good, do only the simple basic one.

The Charleston didn't last long — no longer than the "twist" which filled the screen of the sixties. It was a craze which died in a year or two, at most.



BATHERS. JAMES RIVER - GALENA MO. THE ALBANY PHOTO CO.





MISSOURI OFFICE OF HISTORIC PRESERVATION

ARCHITECTURAL/HISTORIC INVENTORY SURVEY FORM

SNAS008-018

1. NO. <u>106</u>		4. PRESENT LOCAL NAME(S) OR DESIGNATION(S) <u>lumberlost cabin</u>		1. NO. <u>106</u>	
2. COUNTY <u>Stone</u>		5. OTHER NAME(S)			2. COUNTY
3. LOCATION OF NEGATIVES <u>Kalen & Morrow</u>					
6. SPECIFIC LEGAL LOCATION TOWNSHIP _____ RANGE _____ SECTION _____ IF CITY OR TOWN, STREET ADDRESS		16. THEMATIC CATEGORY		4. PRESENT LOCAL NAME(S) OR DESIGNATION(S) <u>lumberlost cabin</u>	
7. CITY OR TOWN IF RURAL, VICINITY <u>Galena</u>		17. DATE(S) OR PERIOD <u>c 1930 ?</u>			
8. DESCRIPTION OF LOCATION <u>faces east</u>		18. STYLE OR DESIGN <u>rustic</u>			
9. COORDINATES LAT _____ LONG _____		19. ARCHITECT OR ENGINEER		5. OTHER NAME(S)	
10. SITE () STRUCTURE () BUILDING (X) OBJECT ()		20. CONTRACTOR OR BUILDER			
11. ON NATIONAL REGISTER ? YES () NO (X)		21. ORIGINAL USE, IF APPARENT <u>resort</u>			
12. IS IT ELIGIBLE ? YES () NO (X)		22. PRESENT USE <u>vacant</u>		6. TOWNSHIP	
13. PART OF ESTAB. HIST. DISTRICT ? YES () NO (X)		23. OWNERSHIP PUBLIC () PRIVATE (X)			
14. DISTRICT POTENTIAL ? YES () NO (X)		24. OWNER'S NAME AND ADDRESS IF KNOWN <u>Monett Mo</u>			
NAME OF ESTABLISHED DISTRICT		25. OPEN TO PUBLIC ? YES () NO (X)		7. RANGE	
42. FURTHER DESCRIPTION OF IMPORTANT FEATURES <u>slab and board walls without studs</u>		26. LOCAL CONTACT PERSON OR ORGANIZATION			
		27. OTHER SURVEYS IN WHICH INCLUDED			
43. HISTORY AND SIGNIFICANCE <u>a rare survivor from the era of James - White River float trip tourism. Lane in front led north to Camp Clark operated by Mrs. Matthews.</u> <u>cabin may have been privately owned or part of lumberlost rentals or both</u>		28. NO. OF STORIES <u>1</u>		8. SECTION	
44. DESCRIPTION OF ENVIRONMENT AND OUTBUILDINGS <u>looks over river very near below cabin</u> <u>lane along river bank surrounded with overgrown brush</u>		29. BASEMENT ? YES (X) NO ()			
45. SOURCES OF INFORMATION <u>on site inspection</u>		30. FOUNDATION MATERIAL <u>wood pier</u>			
46. PREPARED BY <u>LM</u>		31. WALL CONSTRUCTION		9. OTHER	
47. ORGANIZATION <u>SLGAC</u>		32. ROOF TYPE AND MATERIAL <u>gable / metal</u>			
48. DATE <u>12/88</u>		33. NO. OF BAYS FRONT SIDE			
49. REVISION DATE(S)		34. WALL TREATMENT <u>slab</u>			
		35. PLAN SHAPE <u>rect</u>			
		36. CHANGES (EXPLAIN IN NO. 42) ADDITION () ALTERED () MOVED ()			
		37. CONDITION INTERIOR <u>poor</u> EXTERIOR <u>poor</u>			
		38. PRESERVATION UNDERWAY ? YES () NO (X)			
		39. ENDANGERED ? BY WHAT ? <u>neglect</u> YES (X) NO ()			
		40. VISIBLE FROM PUBLIC ROAD ? YES () NO (X)			
		41. DISTANCE FROM AND FRONTAGE ON ROAD <u>200 yds.</u>			
		PHOTO MUST BE PROVIDED			

RETURN THIS FORM WHEN COMPLETED TO: OFFICE OF HISTORIC PRESERVATION
P.O. BOX 176









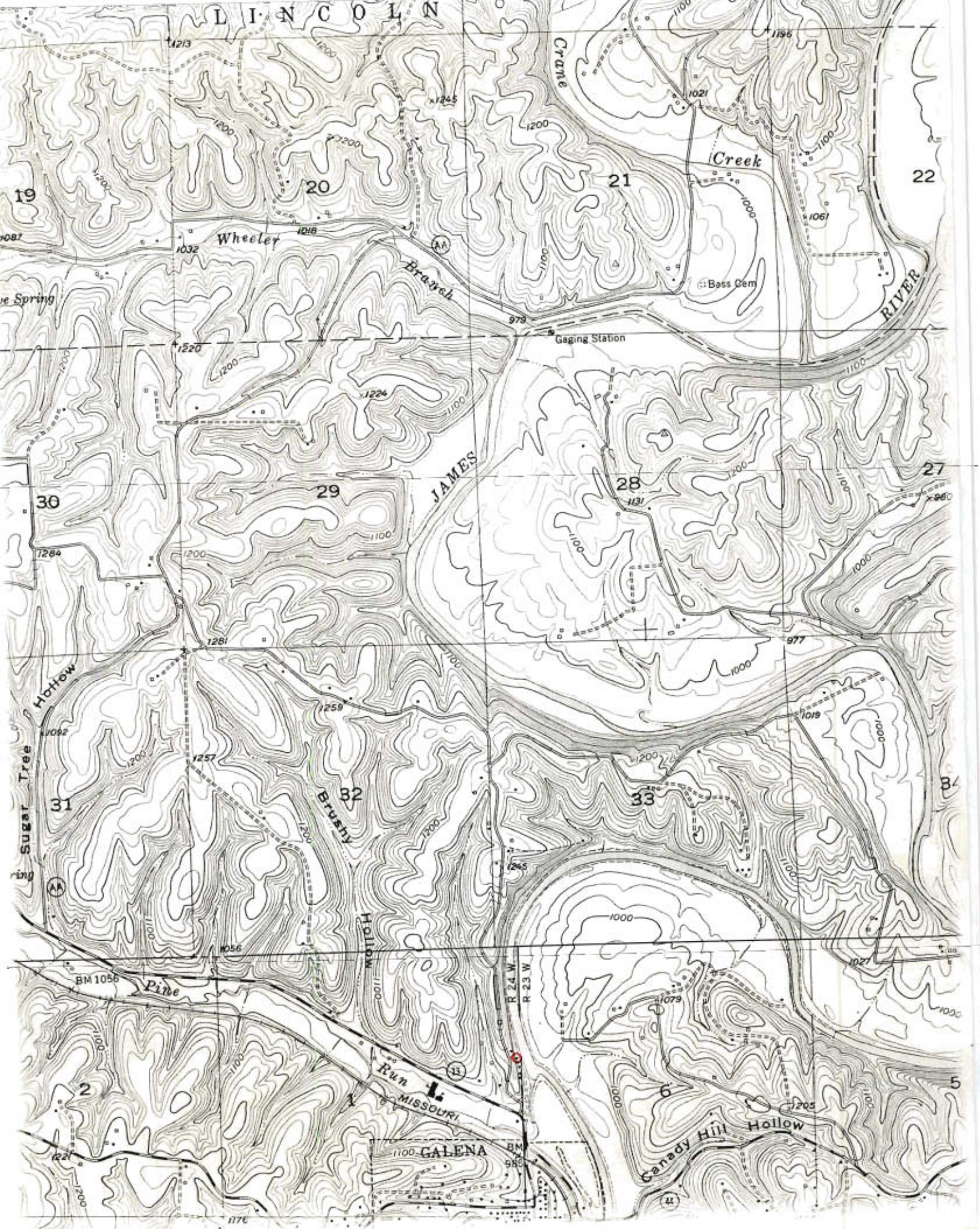


MISSOURI OFFICE OF HISTORIC PRESERVATION

ARCHITECTURAL/HISTORIC INVENTORY SURVEY FORM

SNAS008-079

1. NO. <i>107</i>		4. PRESENT LOCAL NAME(S) OR DESIGNATION(S) <i>Lumberlost cabin</i>		1. NO. <i>107</i>
2. COUNTY <i>Stone</i>		5. OTHER NAME(S)		
3. LOCATION OF NEGATIVES <i>Kalen & Norma</i>				
6. SPECIFIC LEGAL LOCATION TOWNSHIP _____ RANGE _____ SECTION _____ IF CITY OR TOWN, STREET ADDRESS		16. THEMATIC CATEGORY		2. COUNTY
7. CITY OR TOWN IF RURAL, VICINITY <i>Galena</i>		17. DATE(S) OR PERIOD <i>c 1930 ?</i>		
8. DESCRIPTION OF LOCATION <i>free land</i>		18. STYLE OR DESIGN <i>rustic</i>		
		19. ARCHITECT OR ENGINEER		4. PRESENT LOCAL NAME(S) OR DESIGNATION(S) <i>Lumberlost cabin</i>
		20. CONTRACTOR OR BUILDER		
		21. ORIGINAL USE, IF APPARENT <i>resort</i>		
		22. PRESENT USE <i>vacant</i>		5. OTHER NAME(S)
		23. OWNERSHIP PUBLIC () PRIVATE (X)		
		24. OWNER'S NAME AND ADDRESS IF KNOWN <i>Monet. Mo</i>		
9. COORDINATES UTM LAT _____ LONG _____		25. OPEN TO PUBLIC? YES () NO (X)		6. TOWNSHIP
10. SITE () BUILDING (X) STRUCTURE () OBJECT ()		26. LOCAL CONTACT PERSON OR ORGANIZATION		
11. ON NATIONAL REGISTER? YES () NO (X)		27. OTHER SURVEYS IN WHICH INCLUDED		
12. IS IT ELIGIBLE? YES () NO (X)				RANGE
13. PART OF ESTAB. HIST. DISTRICT? YES () NO (X)		14. DISTRICT POTENTIAL? YES () NO (X)		
15. NAME OF ESTABLISHED DISTRICT				
42. FURTHER DESCRIPTION OF IMPORTANT FEATURES <i>- east side is an addition</i> <i>- interior plank walls over s.tuds.</i>		<div style="border: 1px solid black; padding: 10px; width: 100%;"> PHOTO MUST BE PROVIDED </div>		SECTION
43. HISTORY AND SIGNIFICANCE <i>- a rare survivor from the era of James-White River float trip tourism. Lane in front led north to Camp Clark operated by Mrs. Matthews.</i> <i>- Cabin may have been privately owned or part of Lumberlost rentals or both.</i>				
44. DESCRIPTION OF ENVIRONMENT AND OUTBUILDINGS <i>- locale overgrown with brush</i>				
45. SOURCES OF INFORMATION <i>on site inspection</i>		46. PREPARED BY <i>LM</i>		SECTION
		47. ORGANIZATION <i>SLGAC</i>		
RETURN THIS FORM WHEN COMPLETED TO: OFFICE OF HISTORIC PRESERVATION P.O. BOX 176		48. DATE <i>12/18</i> 49. REVISION DATE(S)		







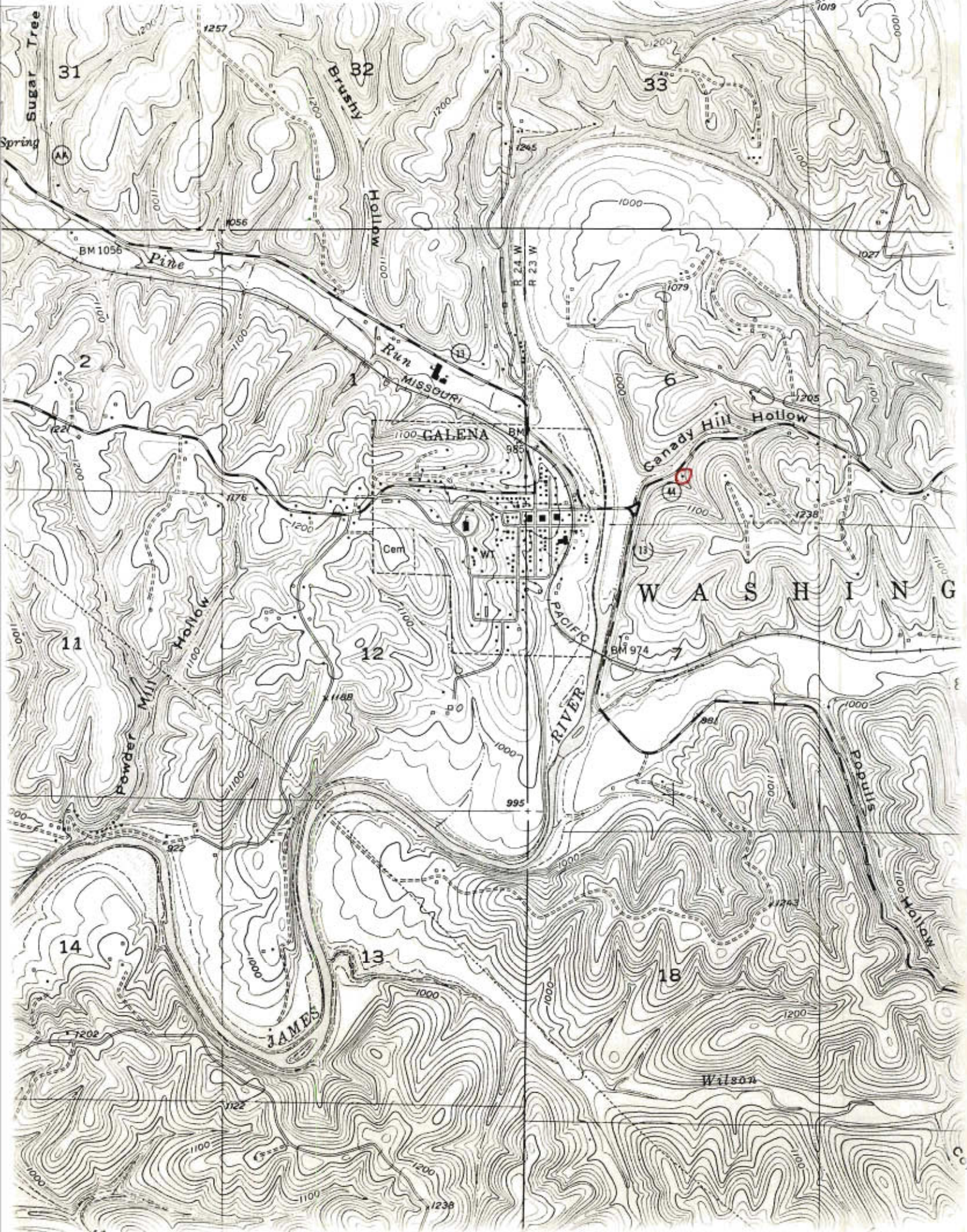
MISSOURI OFFICE OF HISTORIC PRESERVATION

ARCHITECTURAL/HISTORIC INVENTORY SURVEY FORM

SNAS008-090

1. NO. 108		4. PRESENT LOCAL NAME(S) OR DESIGNATION(S) Harper house		1. NO. 108	
2. COUNTY Stone		5. OTHER NAME(S)			2. COUNTY
3. LOCATION OF NEGATIVES Helen & Marion					
6. SPECIFIC LEGAL LOCATION TOWNSHIP _____ RANGE _____ SECTION _____ IF CITY OR TOWN, STREET ADDRESS		16. THEMATIC CATEGORY		4. PRESENT LOCAL NAME(S) OR DESIGNATION(S)	
7. CITY OR TOWN IF RURAL, VICINITY Galena		17. DATE(S) OR PERIOD c. 1930			
8. DESCRIPTION OF LOCATION face north		18. STYLE OR DESIGN rusticated		2. COUNTY	
		19. ARCHITECT OR ENGINEER			
		20. CONTRACTOR OR BUILDER		4. PRESENT LOCAL NAME(S) OR DESIGNATION(S)	
		21. ORIGINAL USE, IF APPARENT residence			
		22. PRESENT USE vacant		2. COUNTY	
		23. OWNERSHIP PUBLIC () PRIVATE (X)			
		24. OWNER'S NAME AND ADDRESS IF KNOWN		4. PRESENT LOCAL NAME(S) OR DESIGNATION(S)	
		25. OPEN TO PUBLIC? YES () NO (X)			
9. COORDINATES UTM		26. LOCAL CONTACT PERSON OR ORGANIZATION		5. OTHER NAME(S)	
10. SITE () BUILDING (X) STRUCTURE () OBJECT ()		27. OTHER SURVEYS IN WHICH INCLUDED			
11. ON NATIONAL REGISTER? YES () NO (X)		28. NO. OF STORIES 1		6. TOWNSHIP	
12. IS IT ELIGIBLE? YES (X) NO ()		29. BASEMENT? YES (X) NO ()			
13. PART OF ESTAB. HIST. DISTRICT? YES () NO (X)		30. FOUNDATION MATERIAL concrete		RANGE	
14. DISTRICT POTENTIAL? YES () NO (X)		31. WALL CONSTRUCTION stone			
15. NAME OF ESTABLISHED DISTRICT		32. ROOF TYPE AND MATERIAL gable/asphalt		SECTION	
		33. NO. OF BAYS FRONT SIDE			
		34. WALL TREATMENT flagstone		SECTION	
		35. PLAN SHAPE irregular			
		36. CHANGES (EXPLAIN IN NO. 42) ADDITION (X) ALTERED () MOVED ()		SECTION	
		37. CONDITION INTERIOR good EXTERIOR good			
		38. PRESERVATION UNDERWAY? YES () NO (X)		SECTION	
		39. ENDANGERED? BY WHAT? YES () NO (X)			
		40. VISIBLE FROM PUBLIC ROAD? YES (X) NO ()		SECTION	
		41. DISTANCE FROM AND FRONTAGE ON ROAD 100'			
42. FURTHER DESCRIPTION OF IMPORTANT FEATURES				5. OTHER NAME(S)	
- small rear addition - intentional stone rustication is now distinctive in extant landscape of locale					
43. HISTORY AND SIGNIFICANCE				6. TOWNSHIP	
- a local physician once lived here; also perhaps a Harper or Walker here. A well educated woman, who had her 2nd story bedroom lined with books, lived here in the early 1930s. The roof fell in 15 years ago and the house was remodeled to one story.					
44. DESCRIPTION OF ENVIRONMENT AND OUTBUILDINGS				RANGE	
- sited on a slope with deep ravine to west; two feet high rock retaining wall borders driveway					
45. SOURCES OF INFORMATION on site inspection				SECTION	
46. PREPARED BY CM					
47. ORGANIZATION SC				SECTION	
48. DATE 12/88 49. REVISION DATE(S)					

RETURN THIS FORM WHEN COMPLETED TO: OFFICE OF HISTORIC PRESERVATION P.O. BOX 176



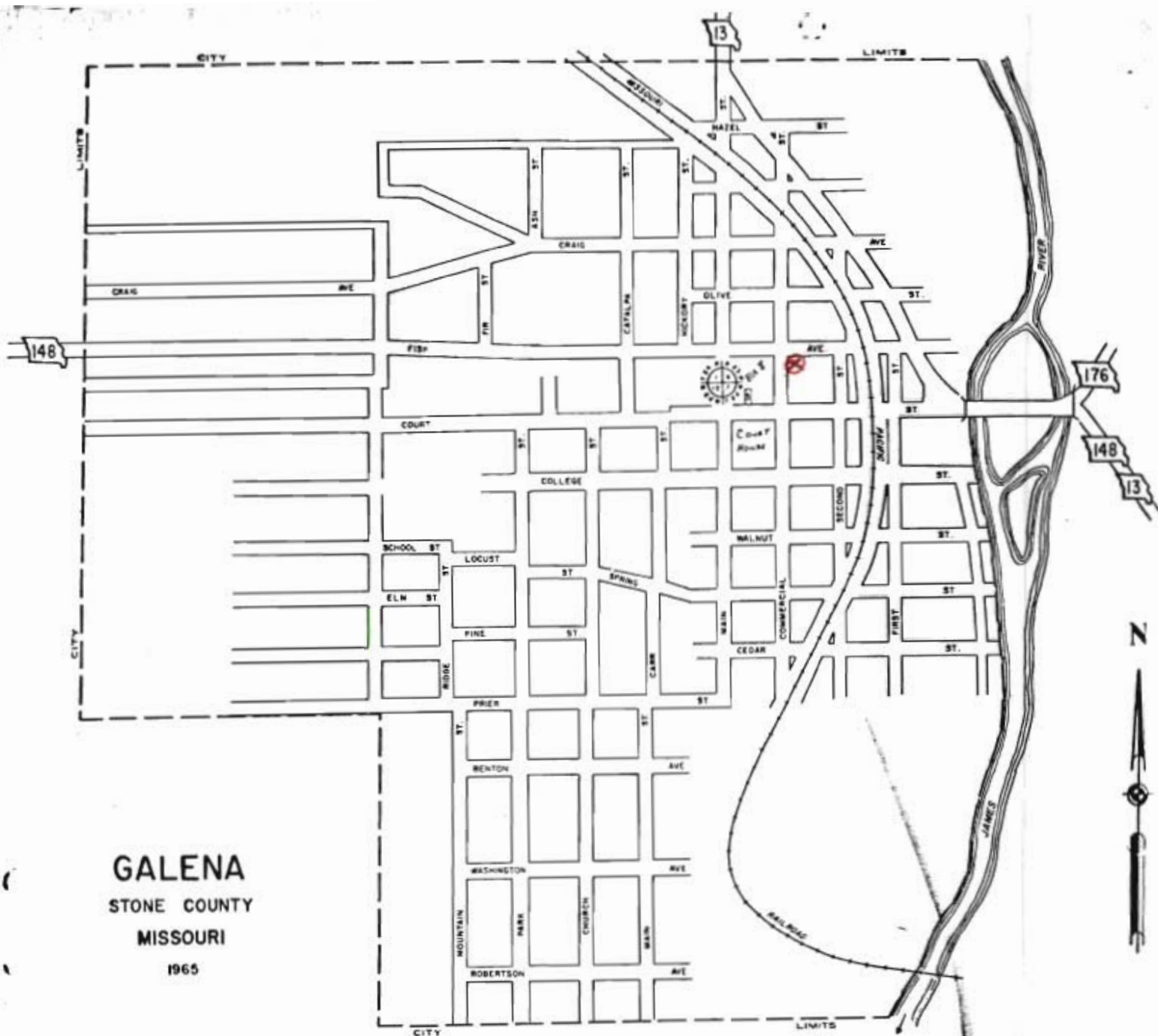


MISSOURI OFFICE OF HISTORIC PRESERVATION

ARCHITECTURAL/HISTORIC INVENTORY SURVEY FORM

SNAS008-081

1. NO. 46		4. PRESENT LOCAL NAME(S) OR DESIGNATION(S) <i>Whitted house</i>		1. NO. 46
2. COUNTY <i>Stone</i>		5. OTHER NAME(S) <i>John Craig house</i>		
3. LOCATION OF NEGATIVES <i>Kelen Morrow</i>				
6. SPECIFIC LEGAL LOCATION TOWNSHIP _____ RANGE _____ SECTION _____ IF CITY OR TOWN, STREET ADDRESS <i>Main St.</i>		16. THEMATIC CATEGORY		2. COUNTY
7. CITY OR TOWN IF RURAL, VICINITY <i>Galena</i>		17. DATE(S) OR PERIOD		
8. DESCRIPTION OF LOCATION <i>faces west</i>		18. STYLE OR DESIGN <i>double pen plus</i>		
9. COORDINATES LAT _____ LONG _____		19. ARCHITECT OR ENGINEER		4. PRESENT LOCAL NAME(S) OR DESIGNATION(S) <i>John Street</i>
10. SITE () BUILDING (X) STRUCTURE () OBJECT ()		20. CONTRACTOR OR BUILDER		
11. ON NATIONAL REGISTER? YES () NO (X)		21. ORIGINAL USE, IF APPARENT <i>residence</i>		
12. IS IT ELIGIBLE? YES () NO (X)		22. PRESENT USE <i>residence</i>		5. OTHER NAME(S)
13. PART OF ESTAB. HIST. DISTRICT? YES () NO (X)		23. OWNERSHIP PUBLIC () PRIVATE (X)		
14. DISTRICT POTENTIAL? YES () NO (X)		24. OWNER'S NAME AND ADDRESS IF KNOWN <i>Anna Craig Whitted Galena, MO</i>		
15. NAME OF ESTABLISHED DISTRICT		25. OPEN TO PUBLIC? YES () NO (X)		6. TOWNSHIP
42. FURTHER DESCRIPTION OF IMPORTANT FEATURES <i>- good example of traditional house with idiosyncratic enlargement that is faintly Victorian</i> <i>- rear additions</i>		26. LOCAL CONTACT PERSON OR ORGANIZATION		
43. HISTORY AND SIGNIFICANCE <i>Mrs. Whitted, in her 90s, is a longtime resident. She is a daughter of John Craig. Her brother was Jack and sister was Garnett. John Craig was somehow connected with Craig's business interests on the square. Dr. Hulett added the front octagon for an office when he lived here.</i>		27. OTHER SURVEYS IN WHICH INCLUDED		
44. DESCRIPTION OF ENVIRONMENT AND OUTBUILDINGS <i>- on a fenced, corner lot</i> <i>- satellite dish on south side</i>		40. VISIBLE FROM PUBLIC ROAD? YES (X) NO ()		RANGE
45. SOURCES OF INFORMATION <i>on site inspection</i>		41. DISTANCE FROM AND FRONTAGE ON ROAD <i>40'</i>		
46. PREPARED BY <i>LM</i>		47. ORGANIZATION <i>SC</i>		
RE <i>2013</i> FORM WHEN COMPLETED TO: OFFICE OF HISTORIC PRESERVATION P.O. BOX 176		48. DATE <i>12/88</i> 49. REVISION DATE(S)		SECTION



GALENA
STONE COUNTY
MISSOURI
1965

COMPLIMENTS OF
**GALENA
ABSTRACT
CO. Inc.**

GALENA INSURANCE AGENCY

Galena, Mo.

Phone EL 7-4466



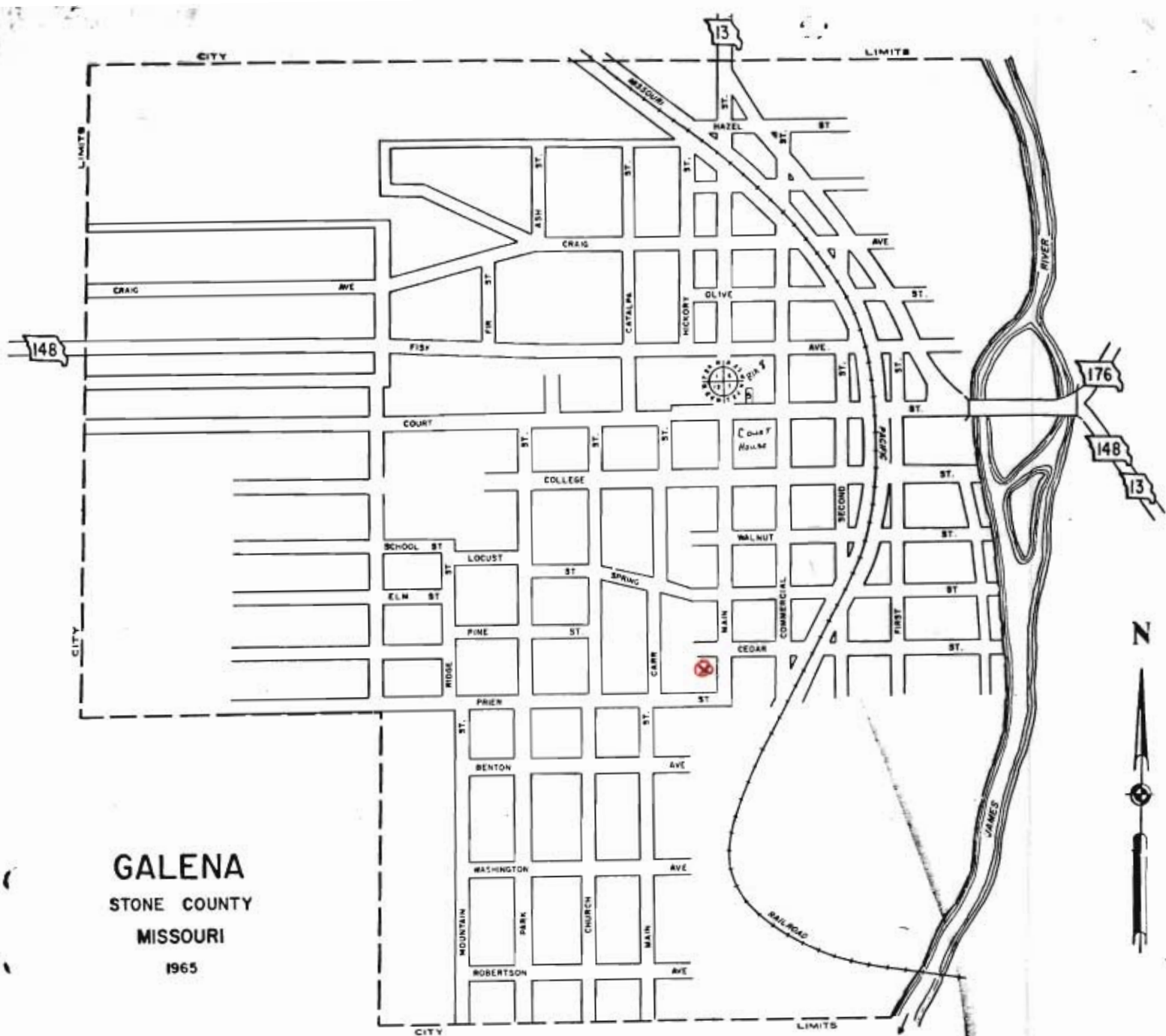


MISSOURI OFFICE OF HISTORIC PRESERVATION

ARCHITECTURAL/HISTORIC INVENTORY SURVEY FORM

SNAS008-042

1. NO. <i>92</i>		4. PRESENT LOCAL NAME(S) OR DESIGNATION(S) <i>Tuttee house</i>		1. NO. <i>92</i>
2. COUNTY <i>Stone</i>		5. OTHER NAME(S) <i>Blank house</i>		
3. LOCATION OF NEGATIVES <i>Kalen * Morrow</i>				2. COUNTY
6. SPECIFIC LEGAL LOCATION TOWNSHIP _____ RANGE _____ SECTION _____ IF CITY OR TOWN, STREET ADDRESS <i>Main St.</i>		16. THEMATIC CATEGORY		
7. CITY OR TOWN <i>Galena</i>		17. DATE(S) OR PERIOD <i>c. 1910</i>		4. PRESENT LOCAL NAME(S) OR DESIGNATION(S) <i>Main St.</i>
8. DESCRIPTION OF LOCATION <i>face east</i>		18. STYLE OR DESIGN <i>vernacular</i>		
9. COORDINATES LAT _____ LONG _____		19. ARCHITECT OR ENGINEER		5. OTHER NAME(S)
10. SITE () BUILDING (x)		20. CONTRACTOR OR BUILDER		
11. ON NATIONAL REGISTER? YES () NO (x)		21. ORIGINAL USE, IF APPARENT <i>residence</i>		6. TOWNSHIP
12. IS IT ELIGIBLE? YES () NO (x)		22. PRESENT USE <i>residence</i>		
13. PART OF ESTAB. HIST. DISTRICT? YES () NO (x)		23. OWNERSHIP PUBLIC () PRIVATE (x)		RANGE
14. DISTRICT POTENTIAL? YES () NO (x)		24. OWNER'S NAME AND ADDRESS IF KNOWN <i>Harold Tuttee Galena, Mo.</i>		
15. NAME OF ESTABLISHED DISTRICT		25. OPEN TO PUBLIC? YES () NO (x)		SECTION
42. FURTHER DESCRIPTION OF IMPORTANT FEATURES		26. LOCAL CONTACT PERSON OR ORGANIZATION		
43. HISTORY AND SIGNIFICANCE <i>Mary Blank lived here for a long time. Now owned by Harold and Darlene Tuttee.</i>		27. OTHER SURVEYS IN WHICH INCLUDED		
44. DESCRIPTION OF ENVIRONMENT AND OUTBUILDINGS <i>- no dependencies</i>		28. NO. OF STORIES <i>1</i>		
45. SOURCES OF INFORMATION <i>on site inspection</i>		29. BASEMENT? YES (x) NO ()		
RETURN THIS FORM WHEN COMPLETED TO: OFFICE OF HISTORIC PRESERVATION P.O. BOX 176		30. FOUNDATION MATERIAL <i>concrete</i>		
		31. WALL CONSTRUCTION <i>frame</i>		
		32. ROOF TYPE AND MATERIAL <i>gable / asphalt</i>		
		33. NO. OF BAYS FRONT _____ SIDE _____		
		34. WALL TREATMENT <i>weatherboard</i>		
		35. PLAN SHAPE <i>rect.</i>		
		36. CHANGES (EXPLAIN IN NO. 42) ADDITION () ALTERED () MOVED ()		
		37. CONDITION INTERIOR _____ EXTERIOR <i>fair</i>		
		38. PRESERVATION UNDERWAY? YES () NO (x)		
		39. ENDANGERED? BY WHAT? YES (x) NO () <i>neglect</i>		
		40. VISIBLE FROM PUBLIC ROAD? YES (x) NO ()		
		41. DISTANCE FROM AND FRONTAGE ON ROAD <i>40'</i>		
		PHOTO MUST BE PROVIDED		
		46. PREPARED BY <i>LM</i>		
		47. ORGANIZATION <i>SLHPC</i>		
		48. DATE <i>12/86</i>		
		49. REVISION DATE(S)		



GALENA
STONE COUNTY
MISSOURI
1965

COMPLIMENTS OF
**GALENA
ABSTRACT
CO. Inc.**

GALENA INSURANCE AGENCY

Galena, Mo.

Phone EL 7-4466



MISSOURI OFFICE OF HISTORIC PRESERVATION

ARCHITECTURAL/HISTORIC INVENTORY SURVEY FORM

SUAS008-083

1. NO. <u>87</u>		4. PRESENT LOCAL NAME(S) OR DESIGNATION(S)		1. NO. <u>87</u>
2. COUNTY <u>Stone</u>		5. OTHER NAME(S) <u>Stone house</u>		
3. LOCATION OF NEGATIVES <u>Kalen & Morrow</u>				4. PRESENT LOCAL NAME(S) OR DESIGNATION(S) <u>Main St.</u>
6. SPECIFIC LEGAL LOCATION TOWNSHIP _____ RANGE _____ SECTION _____ IF CITY OR TOWN, STREET ADDRESS <u>Main St.</u>		16. THEMATIC CATEGORY		
7. CITY OR TOWN IF RURAL, VICINITY <u>Salina</u>		17. DATE(S) OR PERIOD <u>c. 1915</u>		29. BASEMENT? YES () NO (<input checked="" type="checkbox"/>)
8. DESCRIPTION OF LOCATION <u>face east</u>		18. STYLE OR DESIGN <u>bungalow</u>		
9. COORDINATES UTM LAT _____ LONG _____		19. ARCHITECT OR ENGINEER		31. WALL CONSTRUCTION <u>frame</u>
10. SITE () BUILDING (<input checked="" type="checkbox"/>) STRUCTURE () OBJECT ()		20. CONTRACTOR OR BUILDER		
11. ON NATIONAL REGISTER? YES () NO (<input checked="" type="checkbox"/>)		21. ORIGINAL USE, IF APPARENT <u>residence</u>		33. NO. OF BAYS FRONT _____ SIDE _____
12. IS IT ELIGIBLE? YES () NO (<input checked="" type="checkbox"/>)		22. PRESENT USE <u>residence</u>		
13. PART OF ESTAB. YES () NO (<input checked="" type="checkbox"/>)		23. OWNERSHIP PUBLIC () PRIVATE (<input checked="" type="checkbox"/>)		35. PLAN SHAPE <u>rect.</u>
14. DISTRICT YES () POTENTIAL? NO (<input checked="" type="checkbox"/>)		24. OWNER'S NAME AND ADDRESS IF KNOWN		
15. NAME OF ESTABLISHED DISTRICT		25. OPEN TO PUBLIC? YES () NO (<input checked="" type="checkbox"/>)		37. CONDITION INTERIOR _____ EXTERIOR <u>fair</u>
42. FURTHER DESCRIPTION OF IMPORTANT FEATURES <u>rear addition</u> <u>mirror image fenestration in the facade</u>		26. LOCAL CONTACT PERSON OR ORGANIZATION		
43. HISTORY AND SIGNIFICANCE <u>Mr & Mrs Stone spent their lives farming in the James River valley and retired to this house in town. He was a brother to local banker Troy Stone.</u>		27. OTHER SURVEYS IN WHICH INCLUDED		39. ENDANGERED? BY WHAT? YES () NO (<input checked="" type="checkbox"/>)
44. DESCRIPTION OF ENVIRONMENT AND OUTBUILDINGS <u>small, unpainted shed in rear</u>		46. PREPARED BY <u>L.M.</u>		
45. SOURCES OF INFORMATION <u>on site inspection</u>		47. ORGANIZATION <u>SLGAC</u>		41. DISTANCE FROM AND FRONTAGE ON ROAD <u>40'</u>
RETURN THIS FORM WHEN COMPLETED TO: OFFICE OF HISTORIC PRESERVATION P.O. BOX 176		48. DATE <u>12/88</u>		
		49. REVISION DATE(S)		6. TOWNSHIP
				SECTION



GALENA
STONE COUNTY
MISSOURI
1965

COMPLIMENTS OF
**GALENA
ABSTRACT
CO. Inc.**

GALENA INSURANCE AGENCY

Galena, Mo.

Phone EL 7-4466

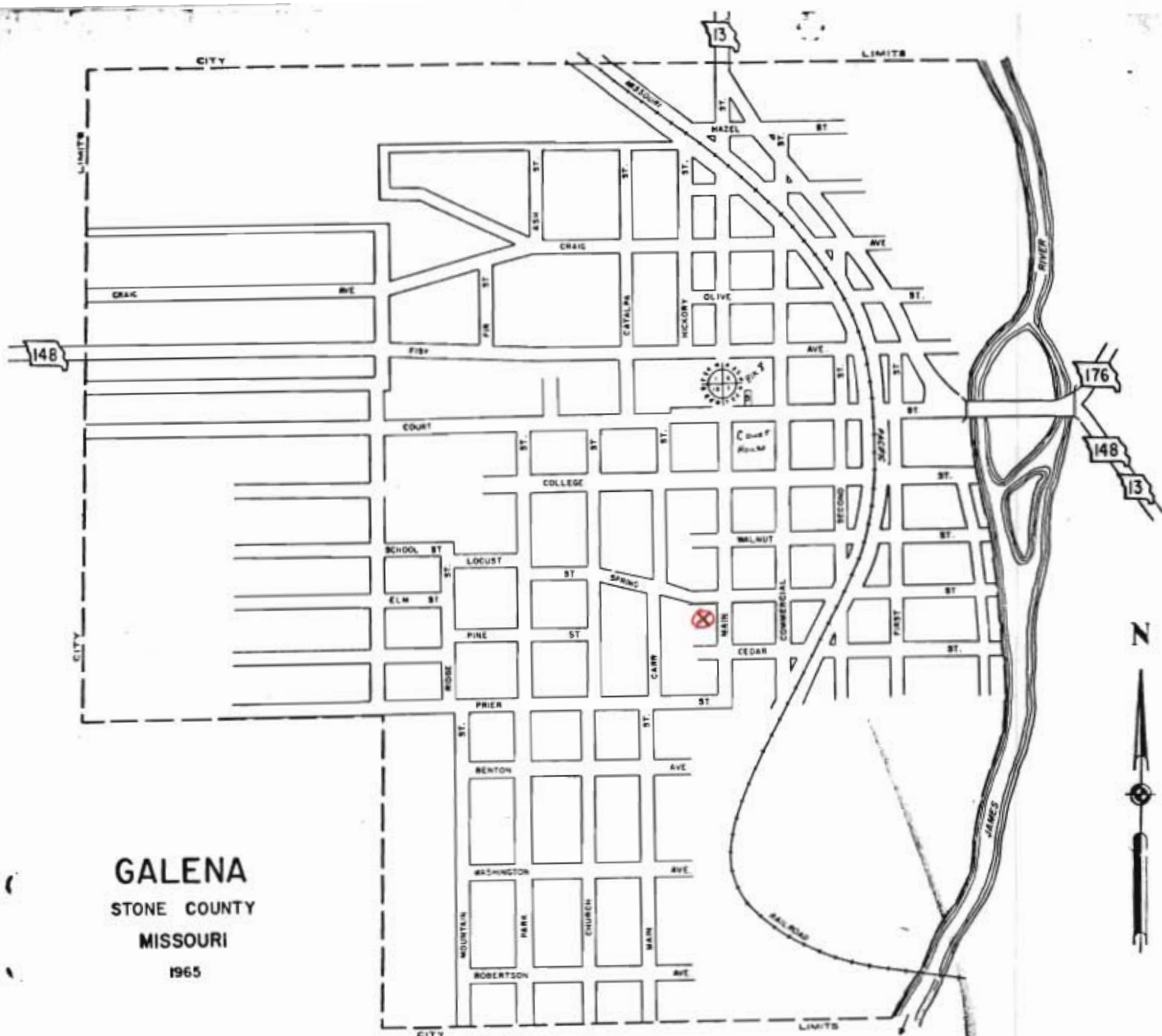


MISSOURI OFFICE OF HISTORIC PRESERVATION

ARCHITECTURAL/HISTORIC INVENTORY SURVEY FORM

SUAS007-084

1. NO. <u>43</u>		4. PRESENT LOCAL NAME(S) OR DESIGNATION(S)		1. NO. <u>43</u>
2. COUNTY <u>Stone</u>		5. OTHER NAME(S)		2. COUNTY
3. LOCATION OF NEGATIVES <u>Kalam & Morrow</u>				4. PRESENT LOCAL NAME(S) OR DESIGNATION(S) <u>Main Street</u>
6. SPECIFIC LEGAL LOCATION TOWNSHIP <u> </u> RANGE <u> </u> SECTION <u> </u> IF CITY OR TOWN, STREET ADDRESS <u>Main St.</u>		16. THEMATIC CATEGORY		28. NO. OF STORIES <u>1</u>
7. CITY OR TOWN <u>Salina</u> IF RURAL, VICINITY		17. DATE(S) OR PERIOD <u>c 1900</u>		29. BASEMENT? YES () NO (<u>X</u>)
8. DESCRIPTION OF LOCATION <u>fair last</u>		18. STYLE OR DESIGN <u>double pen</u>		30. FOUNDATION MATERIAL <u>stone</u>
		19. ARCHITECT OR ENGINEER		31. WALL CONSTRUCTION <u>frame</u>
		20. CONTRACTOR OR BUILDER		32. ROOF TYPE AND MATERIAL <u>gable/asphalt</u>
		21. ORIGINAL USE, IF APPARENT <u>residence</u>		33. NO. OF BAYS FRONT SIDE
		22. PRESENT USE <u>residence</u>		34. WALL TREATMENT <u>aluminum</u>
		23. OWNERSHIP PUBLIC () PRIVATE (<u>X</u>)		35. PLAN SHAPE <u>rect.</u>
		24. OWNER'S NAME AND ADDRESS IF KNOWN		36. CHANGES (EXPLAIN IN NO. 42) ADDITION () ALTERED () MOVED ()
9. COORDINATES UTM LAT LONG		25. OPEN TO PUBLIC? YES () NO (<u>X</u>)		37. CONDITION INTERIOR EXTERIOR <u>good</u>
10. SITE () BUILDING (<u>X</u>) STRUCTURE () OBJECT ()		26. LOCAL CONTACT PERSON OR ORGANIZATION		38. PRESERVATION UNDERWAY? YES () NO (<u>X</u>)
11. ON NATIONAL REGISTER? YES () NO (<u>X</u>)		27. OTHER SURVEYS IN WHICH INCLUDED		39. ENDANGERED? BY WHAT? YES () NO (<u>X</u>)
12. IS IT ELIGIBLE? YES () NO (<u>X</u>)				40. VISIBLE FROM PUBLIC ROAD? YES (<u>X</u>) NO ()
13. PART OF ESTAB. HIST. DISTRICT? YES () NO (<u>X</u>)				41. DISTANCE FROM AND FRONTAGE ON ROAD <u>40'</u>
14. DISTRICT POTENTIAL? YES () NO (<u>X</u>)				
15. NAME OF ESTABLISHED DISTRICT				
42. FURTHER DESCRIPTION OF IMPORTANT FEATURES <u>- deep rear additions</u>		PHOTO MUST BE PROVIDED		5. OTHER NAME(S)
43. HISTORY AND SIGNIFICANCE				6. TOWNSHIP
44. DESCRIPTION OF ENVIRONMENT AND OUTBUILDINGS <u>homemade storage building in the rear</u>				RANGE
45. SOURCES OF INFORMATION <u>on site inspection</u>		46. PREPARED BY <u>LM</u>		SECTION
		47. ORGANIZATION <u>SC</u>		
RETURN THIS FORM WHEN COMPLETED TO: OFFICE OF HISTORIC PRESERVATION P.O. BOX 176		48. DATE <u>11/88</u> 49. REVISION DATE(S)		



COMPLIMENTS OF
**GALENA
ABSTRACT
CO. Inc.**

GALENA INSURANCE AGENCY

Galena, Mo.

Phone EL 7-4466



MISSOURI OFFICE OF HISTORIC PRESERVATION

ARCHITECTURAL/HISTORIC INVENTORY SURVEY FORM

SWAS008-085

1. NO. <u>54</u>		4. PRESENT LOCAL NAME(S) OR DESIGNATION(S)		1. NO. <u>54</u>	2. COUNTY	
2. COUNTY <u>Stone</u>		5. OTHER NAME(S) <u>Payne house</u>				
3. LOCATION OF NEGATIVES <u>Kelley Marion</u>						
6. SPECIFIC LEGAL LOCATION TOWNSHIP _____ RANGE _____ SECTION _____ IF CITY OR TOWN, STREET ADDRESS <u>Main St.</u>		16. THEMATIC CATEGORY		4. PRESENT LOCAL NAME(S) OR DESIGNATION(S) <u>Main Street</u>	5. OTHER NAME(S)	
7. CITY OR TOWN IF RURAL, VICINITY <u>Galena</u>		17. DATE(S) OR PERIOD <u>c. 1900</u>				28. NO. OF STORIES <u>2</u>
8. DESCRIPTION OF LOCATION <u>face east</u>		18. STYLE OR DESIGN <u>double pen I house</u>				29. BASEMENT? YES () NO (X)
		19. ARCHITECT OR ENGINEER				30. FOUNDATION MATERIAL <u>stone</u>
		20. CONTRACTOR OR BUILDER				31. WALL CONSTRUCTION <u>frame</u>
		21. ORIGINAL USE, IF APPARENT <u>residence</u>				32. ROOF TYPE AND MATERIAL <u>gable asphalt</u>
		22. PRESENT USE <u>vacant</u>				33. NO. OF BAYS FRONT SIDE
		23. OWNERSHIP PUBLIC () PRIVATE (X)				34. WALL TREATMENT <u>weatherboard</u>
		24. OWNER'S NAME AND ADDRESS IF KNOWN				35. PLAN SHAPE <u>rect.</u>
		25. OPEN TO PUBLIC? YES () NO (X)				36. CHANGES (EXPLAIN IN NO. 42) ADDITION () ALTERED () MOVED ()
9. COORDINATES UTM LAT _____ LONG _____		26. LOCAL CONTACT PERSON OR ORGANIZATION		37. CONDITION INTERIOR <u>poor</u> EXTERIOR <u>poor</u>		
10. SITE () BUILDING (X) STRUCTURE () OBJECT ()		27. OTHER SURVEYS IN WHICH INCLUDED		38. PRESERVATION UNDERWAY? YES () NO (X)		
11. ON NATIONAL REGISTER? YES () NO (X)				39. ENDANGERED? BY WHAT? YES (X) NO ()		
12. IS IT ELIGIBLE? YES () NO (X)				40. VISIBLE FROM PUBLIC ROAD? YES (X) NO ()		
13. PART OF ESTAB. HIST. DISTRICT? YES () NO (X)				41. DISTANCE FROM AND FRONTAGE ON ROAD <u>40'</u>		
14. DISTRICT POTENTIAL? YES () NO (X)						
15. NAME OF ESTABLISHED DISTRICT						
42. FURTHER DESCRIPTION OF IMPORTANT FEATURES <u>- bullseye block interior moldings</u> <u>- veneer paneling on interior walls</u>				PHOTO MUST BE PROVIDED		
43. HISTORY AND SIGNIFICANCE <u>Ruby Payne lived here - her son is Jack Payne</u> <u>The Keplers, who had a restaurant on the north side of the square lived here.</u>						
44. DESCRIPTION OF ENVIRONMENT AND OUTBUILDINGS <u>- sited high above the street on large unkept lot</u> <u>- ground cellar to rear</u>				6. TOWNSHIP		
45. SOURCES OF INFORMATION <u>on site inspection</u>				RANGE		
RETURN THIS FORM WHEN COMPLETED TO: OFFICE OF HISTORIC PRESERVATION P.O. BOX 176				SECTION		
				46. PREPARED BY <u>LM</u>		
				47. ORGANIZATION <u>SLGAL</u>		
				48. DATE <u>12/88</u> 49. REVISION DATE(S)		



GALENA
STONE COUNTY
MISSOURI
1965

COMPLIMENTS OF
**GALENA
ABSTRACT
CO. Inc.**

GALENA INSURANCE AGENCY

Galena, Mo.

Phone EL 7-4466



MISSOURI OFFICE OF HISTORIC PRESERVATION

ARCHITECTURAL/HISTORIC INVENTORY SURVEY FORM

SNAS008-086

1. NO. <u>97</u>		4. PRESENT LOCAL NAME(S) OR DESIGNATION(S)		1. NO. <u>97</u>
2. COUNTY <u>Stone</u>		5. OTHER NAME(S)		
3. LOCATION OF NEGATIVES <u>Galena & Main</u>				4. PRESENT LOCAL NAME(S) OR DESIGNATION(S) <u>Main St</u>
6. SPECIFIC LEGAL LOCATION TOWNSHIP _____ RANGE _____ SECTION _____ IF CITY OR TOWN, STREET ADDRESS <u>Main St</u>		16. THEMATIC CATEGORY		
7. CITY OR TOWN <u>Galena</u> IF RURAL, VICINITY		17. DATE(S) OR PERIOD		29. BASEMENT? YES () NO (<input checked="" type="checkbox"/>)
8. DESCRIPTION OF LOCATION <u>face west</u>		18. STYLE OR DESIGN		
9. COORDINATES UTM LAT _____ LONG _____		19. ARCHITECT OR ENGINEER		31. WALL CONSTRUCTION <u>frame</u>
10. SITE () BUILDING (<input checked="" type="checkbox"/>) STRUCTURE () OBJECT ()		20. CONTRACTOR OR BUILDER		
11. ON NATIONAL REGISTER? YES () NO (<input checked="" type="checkbox"/>)		21. ORIGINAL USE, IF APPARENT <u>residence</u>		33. NO. OF BAYS FRONT _____ SIDE _____
12. IS IT ELIGIBLE? YES () NO (<input checked="" type="checkbox"/>)		22. PRESENT USE <u>vacant</u>		
13. PART OF ESTAB. HIST. DISTRICT? YES () NO (<input checked="" type="checkbox"/>)		23. OWNERSHIP PUBLIC () PRIVATE (<input checked="" type="checkbox"/>)		35. PLAN SHAPE <u>square</u>
14. DISTRICT POTENTIAL? YES () NO (<input checked="" type="checkbox"/>)		24. OWNER'S NAME AND ADDRESS IF KNOWN		
15. NAME OF ESTABLISHED DISTRICT		25. OPEN TO PUBLIC? YES () NO (<input checked="" type="checkbox"/>)		37. CONDITION INTERIOR _____ EXTERIOR <u>poor</u>
42. FURTHER DESCRIPTION OF IMPORTANT FEATURES <u>- rear addition</u> <u>- one of the several flat roof structures in locale</u>		26. LOCAL CONTACT PERSON OR ORGANIZATION		
43. HISTORY AND SIGNIFICANCE <u>The property may have been moved here from Jamestown.</u>		27. OTHER SURVEYS IN WHICH INCLUDED		39. ENDANGERED? BY WHAT? <u>neglect</u> YES (<input checked="" type="checkbox"/>) NO ()
44. DESCRIPTION OF ENVIRONMENT AND OUTBUILDINGS <u>- great deal of junk around entire property</u>				
45. SOURCES OF INFORMATION <u>on site inspection</u>				41. DISTANCE FROM AND FRONTAGE ON ROAD <u>40'</u>
46. PREPARED BY <u>LM</u>				
47. ORGANIZATION <u>SHGAL</u>				6. TOWNSHIP
48. DATE <u>4/88</u>				
49. REVISION DATE(S)				SECTION

RETURN THIS FORM WHEN COMPLETED TO: OFFICE OF HISTORIC PRESERVATION
P.O. BOX 176



COMPLIMENTS OF
**GALENA
 ABSTRACT
 CO. Inc.**

GALENA INSURANCE AGENCY

Galena, Mo.

Phone EL 7-4466





MISSOURI OFFICE OF HISTORIC PRES. VATION

ARCHITECTURAL/HISTORIC INVENTORY SURVEY FORM

SWAS008-087

1. NO. 14		4. PRESENT LOCAL NAME(S) OR DESIGNATION(S) Head Start / OACAC		1. NO. 14	2. COUNTY
2. COUNTY Stone		5. OTHER NAME(S) Stone County News-Oracle			
3. LOCATION OF NEGATIVES K & Morrow					
6. SPECIFIC LEGAL LOCATION TOWNSHIP RANGE SECTION IF CITY OR TOWN, STREET ADDRESS Main St.		16. THEMATIC CATEGORY		28. NO. OF STORIES 1	
7. CITY OR TOWN If Rural, Vicinity Pulaski		17. DATE(S) OR PERIOD c 1910		29. BASEMENT? YES () NO (x)	
8. DESCRIPTION OF LOCATION - in center of block on west side of town square		18. STYLE OR DESIGN 609		30. FOUNDATION MATERIAL concrete 65	
9. COORDINATES UTM LAT LONG		19. ARCHITECT OR ENGINEER		31. WALL CONSTRUCTION brick 40	
10. SITE () BUILDING (x) STRUCTURE () OBJECT ()		20. CONTRACTOR OR BUILDER other 30		32. ROOF TYPE AND MATERIAL asphalt 4 ft	
11. ON NATIONAL REGISTER? YES () NO (x)		21. ORIGINAL USE, IF APPARENT DSE		33. NO. OF BAYS FRONT SIDE 63	
12. IS IT ELIGIBLE? YES (x) NO ()		22. PRESENT USE		34. WALL TREATMENT 30	
13. PART OF ESTAB. HIST. DISTRICT? YES () NO (x)		23. OWNERSHIP PUBLIC () PRIVATE ()		35. PLAN SHAPE rect	
14. DISTRICT POTENTIAL? YES (x) NO ()		24. OWNER'S NAME AND ADDRESS IF KNOWN		36. CHANGES (EXPLAIN IN NO. 42) ADDITION () ALTERED (x) MOVED ()	
15. NAME OF ESTABLISHED DISTRICT		25. OPEN TO PUBLIC? YES () NO ()		37. CONDITION INTERIOR EXTERIOR fair	
42. FURTHER DESCRIPTION OF IMPORTANT FEATURES - aluminum & glass commercial facade in lower story		26. LOCAL CONTACT PERSON OR ORGANIZATION		38. PRESERVATION UNDERWAY? YES () NO (x)	
43. HISTORY AND SIGNIFICANCE Stone County News-Oracle newspaper business here last operated by J. Ray King before it moved to current location in Crane.		27. OTHER SURVEYS IN WHICH INCLUDED		39. ENDANGERED? BY WHAT? YES () NO (x)	
DESCRIPTION OF ENVIRONMENT AND OUTBUILDINGS - adjoining south lot is fenced in with children's outdoor recreation equipment; block is vacant from here to corner.		46. PREPARED BY LM		5. OTHER NAME(S)	
SOURCES OF INFORMATION on site inspection		47. ORGANIZATION SLGAC		6. TOWNSHIP	
THIS FORM WHEN COMPLETED TO: OFFICE OF HISTORIC PRESERVATION P.O. BOX 176		48. DATE 4/88		RANGE	
		49. REVISION DATE(S)		SECTION	





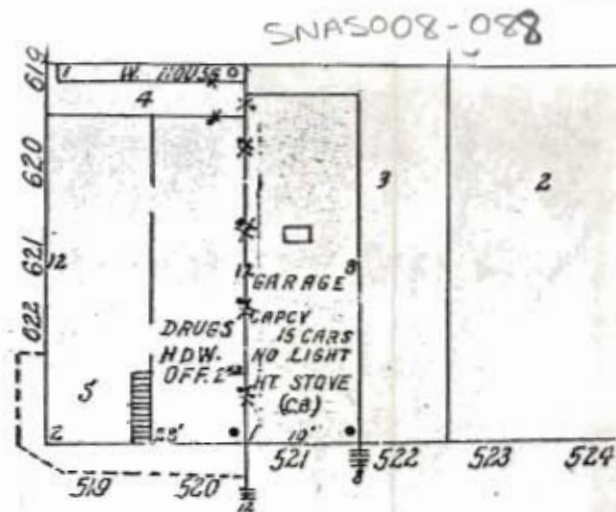
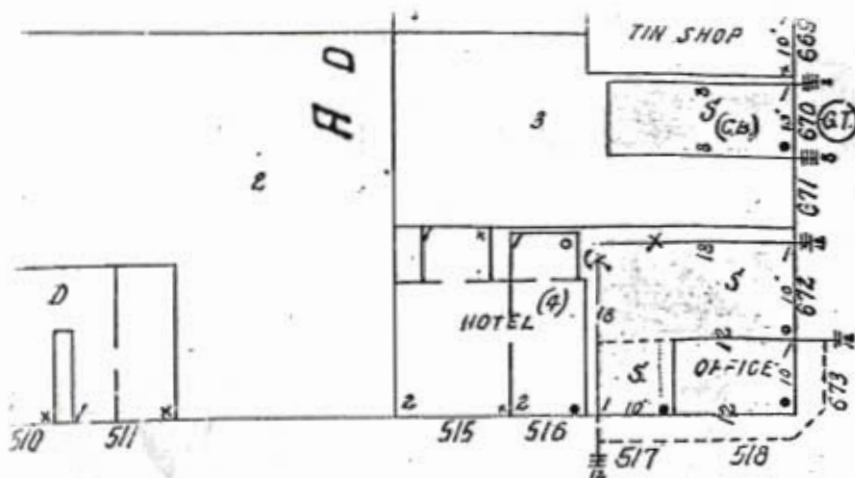
MISSOURI OFFICE OF HISTORIC PRESERVATION

ARCHITECTURAL/HISTORIC INVENTORY SURVEY FORM


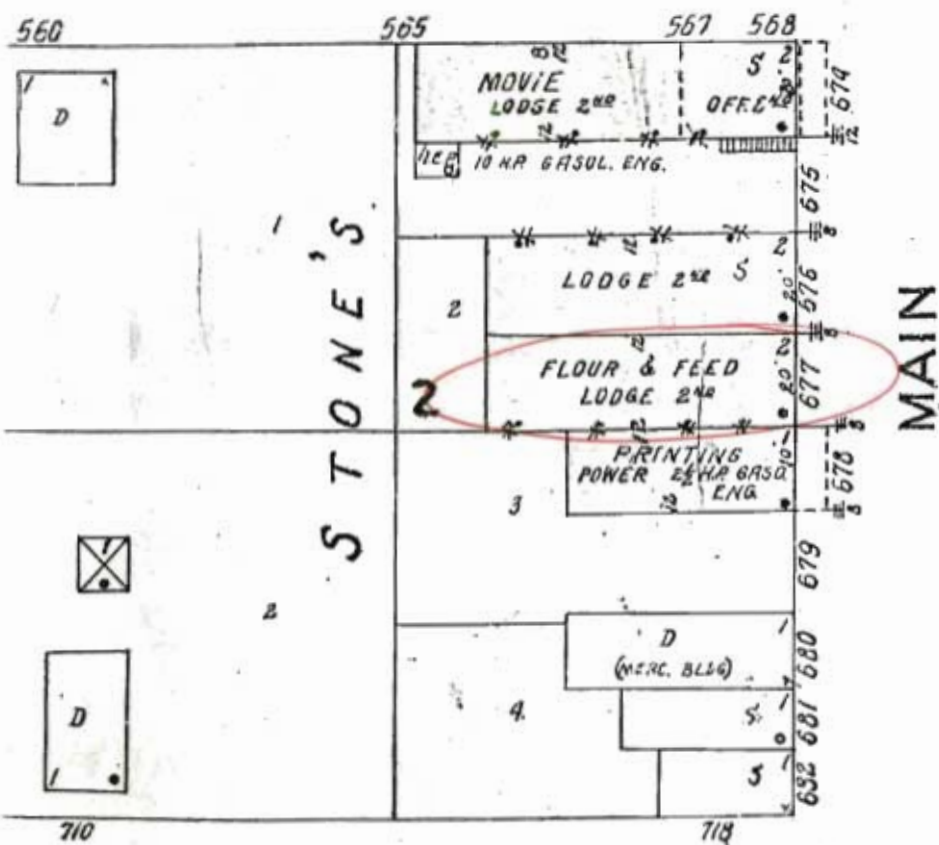
SIWAS008-088

1. NO. <u>13</u>		4. PRESENT LOCAL NAME(S) OR DESIGNATION(S) <u>Bargain Palace</u>		1. NO. <u>13</u>	
2. COUNTY <u>Stone</u>		5. OTHER NAME(S) <u>Woodmen of the World Lodge</u>			2. COUNTY
3. LOCATION OF NEGATIVES <u>K & Morrow</u>					
6. SPECIFIC LEGAL LOCATION TOWNSHIP _____ RANGE _____ SECTION _____ IF CITY OR TOWN, STREET ADDRESS <u>Main St</u>		16. THEMATIC CATEGORY <u>030 050</u>		4. PRESENT LOCAL NAME(S) OR DESIGNATION(S) <u>Main Street</u>	
7. CITY OR TOWN IF RURAL, VICINITY <u>Galena</u>		17. DATE(S) OR PERIOD <u>c 1910</u>			
8. DESCRIPTION OF LOCATION <u>in center of block on west side of town square</u>		18. STYLE OR DESIGN <u>Commercial</u>			
9. COORDINATES UTM LAT _____ LONG _____		19. ARCHITECT OR ENGINEER		3. NO. OF STORIES <u>2</u>	
10. SITE () STRUCTURE () BUILDING () OBJECT ()		20. CONTRACTOR OR BUILDER <u>other</u> <u>30</u>			29. BASEMENT? YES () NO (X)
11. ON NATIONAL REGISTER? YES () NO (X)		21. ORIGINAL USE, IF APPARENT <u>03A 02E</u>			
12. IS IT ELIGIBLE? YES (X) NO ()		22. PRESENT USE <u>Variety store</u>			
13. PART OF ESTAB. YES () HIST. DISTRICT? NO (X)		23. OWNERSHIP PUBLIC () PRIVATE (X)		30. FOUNDATION MATERIAL <u>concrete</u>	
14. DISTRICT POTENTIAL? YES (X) NO ()		24. OWNER'S NAME AND ADDRESS IF KNOWN			
15. NAME OF ESTABLISHED DISTRICT		25. OPEN TO PUBLIC? YES (X) NO ()			
42. FURTHER DESCRIPTION OF IMPORTANT FEATURES <u>- upper south edge of brick & roof nexus is eroding - a common feature on Galena brick commercial buildings</u>		26. LOCAL CONTACT PERSON OR ORGANIZATION		31. WALL CONSTRUCTION <u>brick</u>	
43. HISTORY AND SIGNIFICANCE <u>Grocery business in ground floor 1930s-1940s managed by Clyde and Roney Dwyer. Woodmen of the World Lodge was very active at turn of the century in Galena. They sponsored several excellent pieces of masonry art in the local community. In 1930s - 1940s they rented the 2nd floor space for week-end dances. A lady in San Francisco owns the bldg.</u>		27. OTHER SURVEYS IN WHICH INCLUDED			
DESCRIPTION OF ENVIRONMENT AND OUTBUILDINGS <u>Second floor has been remodeled into apartments.</u>		32. ROOF TYPE AND MATERIAL <u>asphalt</u>			
46. PREPARED BY <u>LM</u>		33. NO. OF BAYS FRONT SIDE <u>63</u>		34. WALL TREATMENT <u>brick</u>	
47. ORGANIZATION <u>SLGAC</u>		35. PLAN SHAPE <u>rect</u>			
48. DATE <u>11/98</u>		36. CHANGES (EXPLAIN IN NO. 42) ADDITION () ALTERED () MOVED ()			
49. REVISION DATE(S)		37. CONDITION INTERIOR <u>fair</u> EXTERIOR <u>fair</u>		5. OTHER NAME(S)	
		38. PRESERVATION UNDERWAY? YES () NO (X)			
		39. ENDANGERED? BY WHAT? YES () NO (X)			
6. TOWNSHIP		40. VISIBLE FROM PUBLIC ROAD? YES (X) NO ()		6. TOWNSHIP	
RANGE		41. DISTANCE FROM AND FRONTAGE ON ROAD <u>10'</u>			
SECTION					

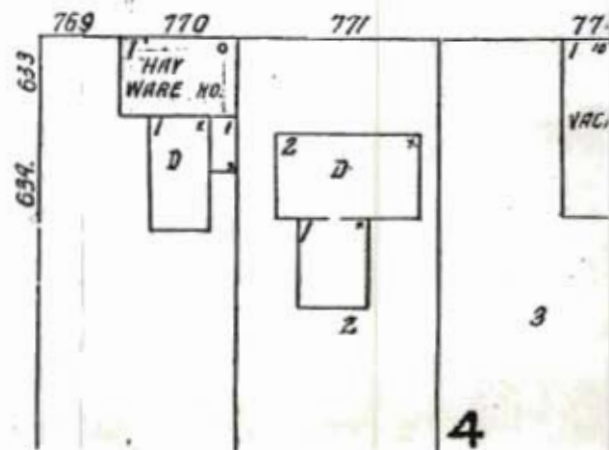
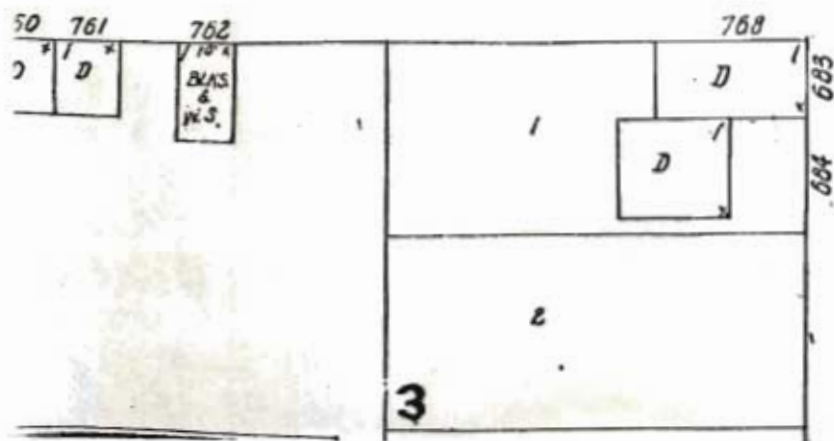
THIS FORM WHEN COMPLETED TO: OFFICE OF HISTORIC PRESERVATION P.O. BOX 176



CO



C



WOW

THE BARGAIN PALACE



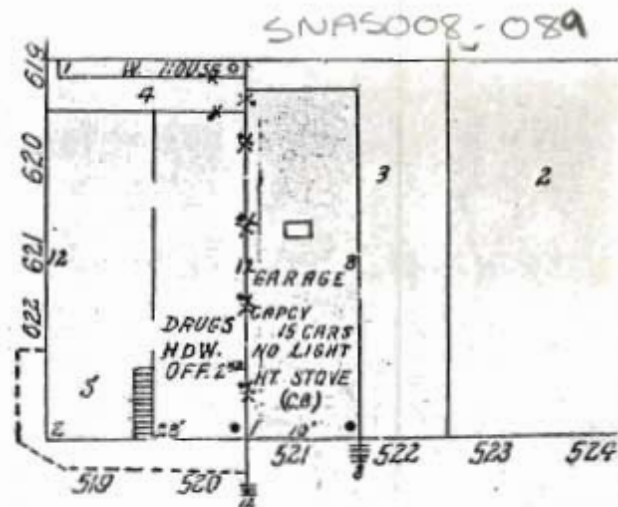
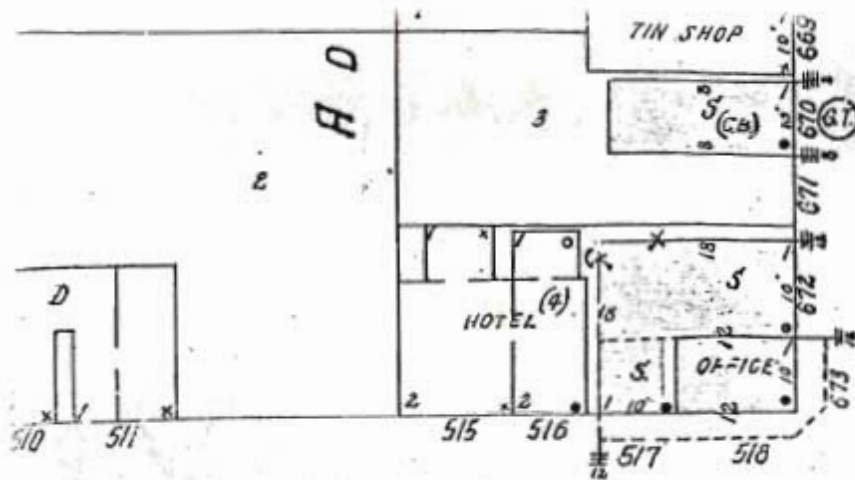
MISSOURI OFFICE OF HISTORIC PRESERVATION

ARCHITECTURAL/HISTORIC INVENTORY SURVEY FORM

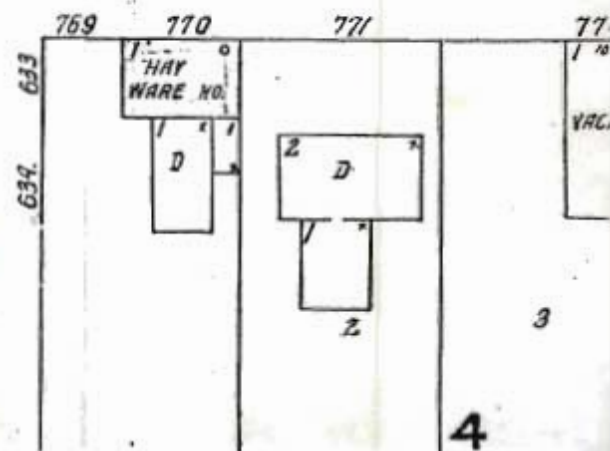
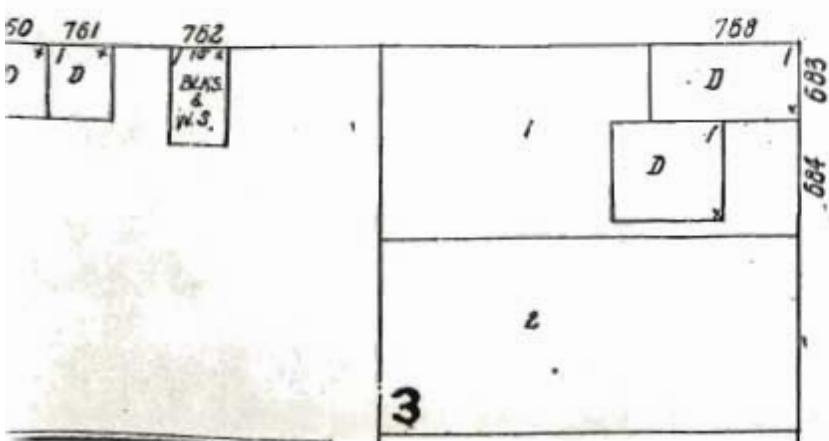

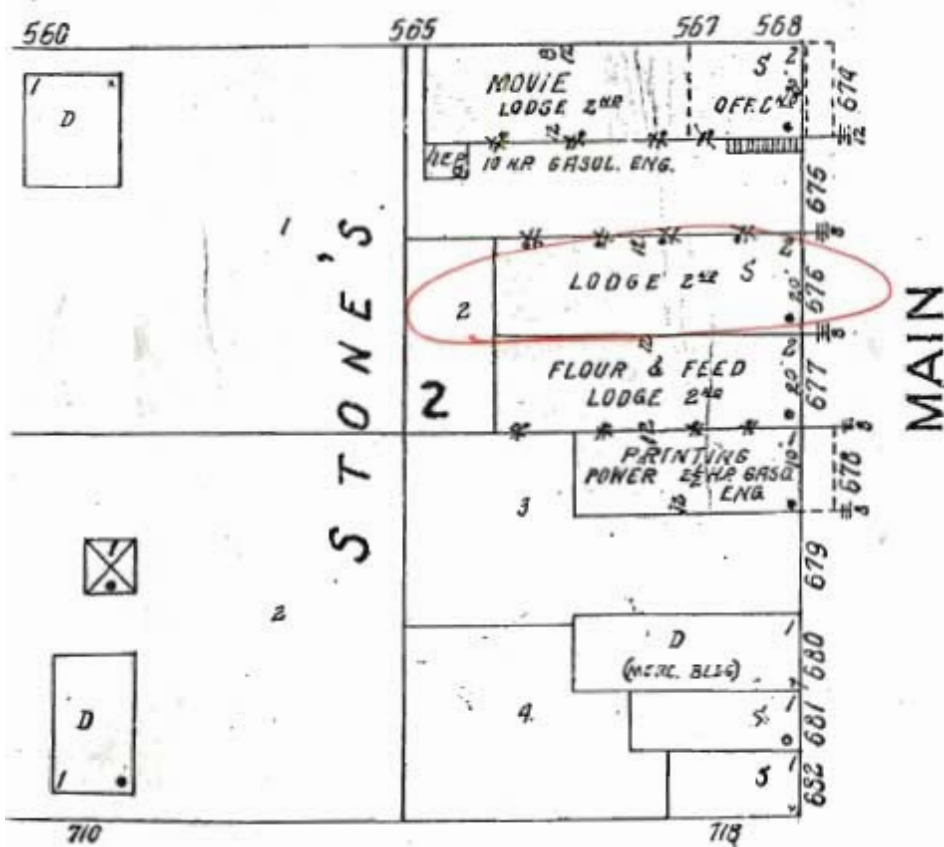
SIUAS008-089

1. NO. <u>12</u>		4. PRESENT LOCAL NAME(S) OR DESIGNATION(S) <u>Ben's Recreation</u>		1. NO. <u>12</u>
2. COUNTY <u>Stone</u>		5. OTHER NAME(S) <u>Sportsman's Bar</u>		
3. LOCATION OF NEGATIVES <u>K & Morrow</u>				2. COUNTY
6. SPECIFIC LEGAL LOCATION TOWNSHIP _____ RANGE _____ SECTION _____ IF CITY OR TOWN, STREET ADDRESS <u>Main St</u>		16. THEMATIC CATEGORY <u>030 050</u>		
7. CITY OR TOWN IF RURAL, VICINITY <u>Galena</u>		17. DATE(S) OR PERIOD <u>c 1910</u>		4. PRESENT LOCAL NAME(S) OR DESIGNATION(S) <u>Main Street</u>
8. DESCRIPTION OF LOCATION <u>- in center of block on west side of square</u>		18. STYLE OR DESIGN <u>commercial CA</u>		
9. COORDINATES UTM LAT _____ LONG _____		19. ARCHITECT OR ENGINEER		5. OTHER NAME(S)
10. SITE () BUILDING (X) STRUCTURE () OBJECT ()		20. CONTRACTOR OR BUILDER <u>ches 30 59</u>		
11. ON NATIONAL REGISTER? YES () NO (X)		21. ORIGINAL USE, IF APPARENT <u>OSE</u>		6. TOWNSHIP
12. IS IT ELIGIBLE? YES (X) NO ()		22. PRESENT USE <u>pool hall</u>		
13. PART OF ESTAB. YES () HIST. DISTRICT? NO (X)		23. OWNERSHIP PUBLIC (X) PRIVATE ()		RANGE
14. DISTRICT POTENTIAL? YES (X) NO ()		24. OWNER'S NAME AND ADDRESS IF KNOWN		
15. NAME OF ESTABLISHED DISTRICT		25. OPEN TO PUBLIC? YES (X) NO ()		SECTION
		26. LOCAL CONTACT PERSON OR ORGANIZATION		
42. FURTHER DESCRIPTION OF IMPORTANT FEATURES <u>- lower facade has modern paneling</u> <u>- exterior entry to stairway on south perimeter.</u>		27. OTHER SURVEYS IN WHICH INCLUDED		
43. HISTORY AND SIGNIFICANCE <u>- longtime lodge on second floor. During 1930s a grocery occupied lower floor.</u> <u>- "Raz" Souter managed the bar during the Depression.</u> <u>- Elmer Taylor ran bar in 1940s; continued as bar into 1970s.</u> <u>(Raymond Tilden in picture)</u>		30. FOUNDATION MATERIAL <u>concrete 65</u>		
44. DESCRIPTION OF ENVIRONMENT AND OUTBUILDINGS		31. WALL CONSTRUCTION <u>brick 40</u>		
45. SOURCES OF INFORMATION <u>on site inspection</u>		32. ROOF TYPE AND MATERIAL <u>asphalt Ft</u>		
		33. NO. OF BAYS FRONT SIDE <u>63</u>		
		34. WALL TREATMENT <u>paneling 99 30</u>		
		35. PLAN SHAPE <u>rect</u>		
		36. CHANGES (EXPLAIN IN NO. 42) ADDITION () ALTERED (X) MOVED ()		
		37. CONDITION INTERIOR <u>fair</u> EXTERIOR <u>good</u>		
		38. PRESERVATION UNDERWAY? YES () NO (X)		
		39. ENDANGERED? BY WHAT? YES () NO (X)		
		40. VISIBLE FROM PUBLIC ROAD? YES (X) NO ()		
		41. DISTANCE FROM AND FRONTAGE ON ROAD <u>10'</u>		
		46. PREPARED BY <u>LM</u>		
		47. ORGANIZATION <u>SLGAC</u>		
		48. DATE <u>11/88</u> 49. REVISION DATE(S)		

RETURN THIS FORM WHEN COMPLETED TO: OFFICE OF HISTORIC PRESERVATION
P.O. BOX 176



CO





Ben's Recreation
POOL GAMES

DANCE

CLOSED

OPEN

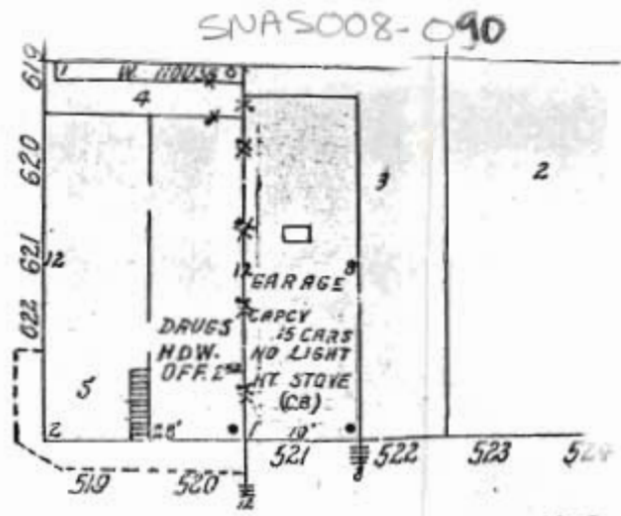
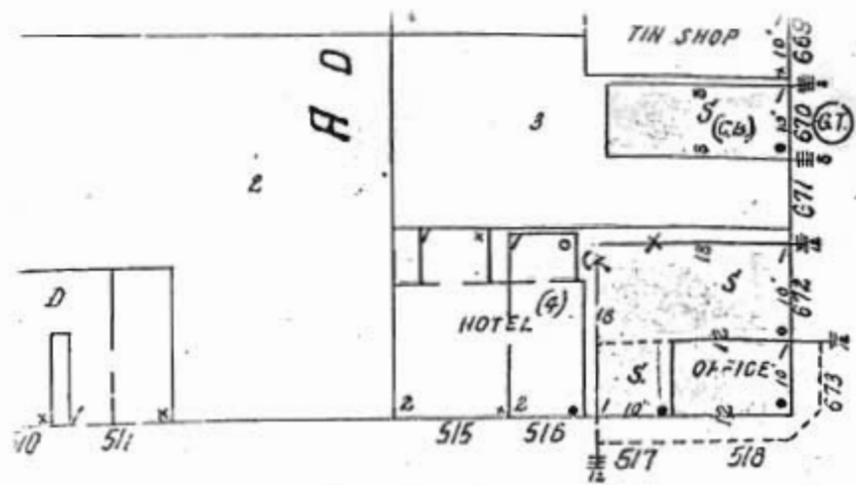
MISSOURI OFFICE OF HISTORIC PRESERVATION

ARCHITECTURAL/HISTORIC INVENTORY SURVEY FORM

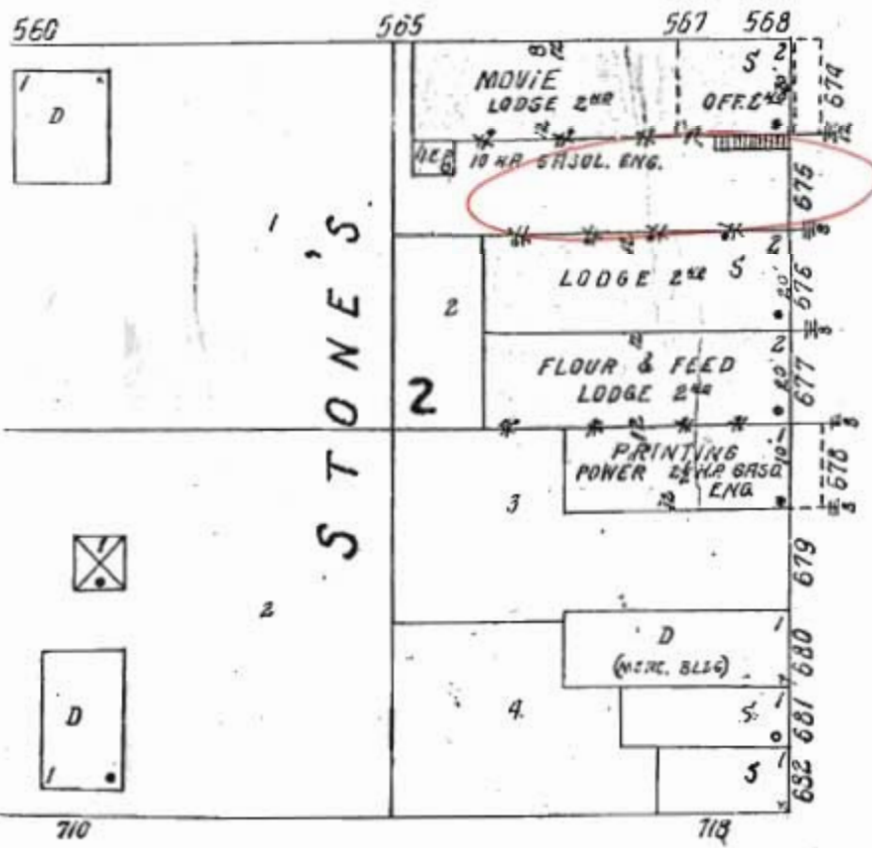
SNAS008-090

1. NO. <u>11</u>		4. PRESENT LOCAL NAME(S) OR DESIGNATION(S) <u>Galena Auto Parts</u>		1. NO. <u>11</u>	
2. COUNTY <u>Stone</u>		5. OTHER NAME(S)		2. COUNTY	
3. LOCATION OF NEGATIVES <u>K & Morrow</u>				4. PRESENT LOCAL NAME(S) OR DESIGNATION(S) <u>Main Street</u>	
6. SPECIFIC LEGAL LOCATION TOWNSHIP _____ RANGE _____ SECTION _____ IF CITY OR TOWN, STREET ADDRESS <u>Main St</u>		16. THEMATIC CATEGORY <u>030 050</u>		28. NO. OF STORIES <u>2</u>	
7. CITY OR TOWN <u>Galena</u> IF RURAL, VICINITY		17. DATE(S) OR PERIOD <u>c. 1926</u>		29. BASEMENT? YES () NO (x)	
8. DESCRIPTION OF LOCATION <u>on west side of town square</u>		18. STYLE OR DESIGN <u>Commercial 64</u>		30. FOUNDATION MATERIAL <u>concrete 65</u>	
		19. ARCHITECT OR ENGINEER		31. WALL CONSTRUCTION <u>stone / concrete block</u>	
		20. CONTRACTOR OR BUILDER		32. ROOF TYPE AND MATERIAL <u>asphalt Ft</u>	
		21. ORIGINAL USE, IF APPARENT <u>000</u>		33. NO. OF BAYS FRONT SIDE <u>63</u>	
		22. PRESENT USE <u>vacant</u>		34. WALL TREATMENT <u>stone 40</u>	
		23. OWNERSHIP PUBLIC () PRIVATE (x)		35. PLAN SHAPE <u>rect</u>	
		24. OWNER'S NAME AND ADDRESS IF KNOWN		36. CHANGES (EXPLAIN IN NO. 42) ADDITION () ALTERED () MOVED ()	
9. COORDINATES UTM LAT _____ LONG _____		25. OPEN TO PUBLIC? YES () NO (x)		37. CONDITION INTERIOR <u>good</u> EXTERIOR <u>good</u>	
10. SITE () BUILDING (x) STRUCTURE () OBJECT ()		26. LOCAL CONTACT PERSON OR ORGANIZATION		38. PRESERVATION UNDERWAY? YES () NO (x)	
11. ON NATIONAL REGISTER? YES () NO (x)		27. OTHER SURVEYS IN WHICH INCLUDED		39. ENDANGERED? BY WHAT? YES () NO (x)	
12. IS IT ELIGIBLE? YES (x) NO ()				40. VISIBLE FROM PUBLIC ROAD? YES (x) NO ()	
13. PART OF ESTAB. HIST. DISTRICT? YES () NO (x)				41. DISTANCE FROM AND FRONTAGE ON ROAD <u>10'</u>	
14. DISTRICT POTENTIAL? YES (x) NO ()					
15. NAME OF ESTABLISHED DISTRICT					
42. FURTHER DESCRIPTION OF IMPORTANT FEATURES <u>building extends to depth almost equal to adjoining corner brick (Snyder's Tavern)</u>				5. OTHER NAME(S)	
				6. TOWNSHIP	
43. HISTORY AND SIGNIFICANCE <u>local limestone block without a deliberate design pattern</u> <u>During 1930s there was a movie hall in the rear & a barber shop in front. Second floor remodeled into apartments. Auto parts here only 3-4 yrs. in 1980s.</u>				RANGE	
44. DESCRIPTION OF ENVIRONMENT AND OUTBUILDINGS				SECTION	
45. SOURCES OF INFORMATION <u>on site inspection</u>		46. PREPARED BY <u>LM</u>			
		47. ORGANIZATION <u>SLGAC</u>			
RETURN THIS FORM WHEN COMPLETED TO: OFFICE OF HISTORIC PRESERVATION P.O. BOX 176		48. DATE <u>11/88</u>		49. REVISION DATE(S)	

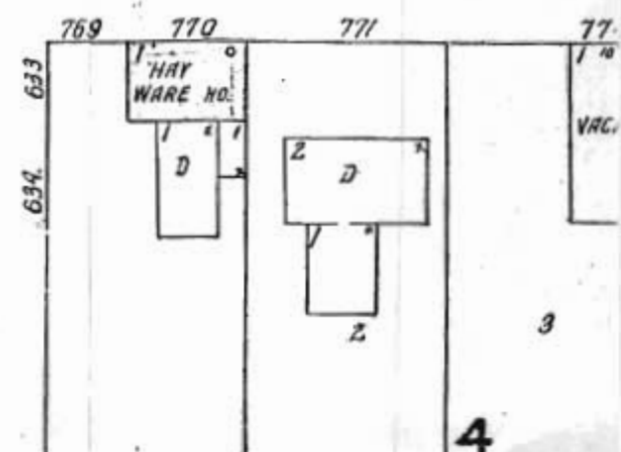
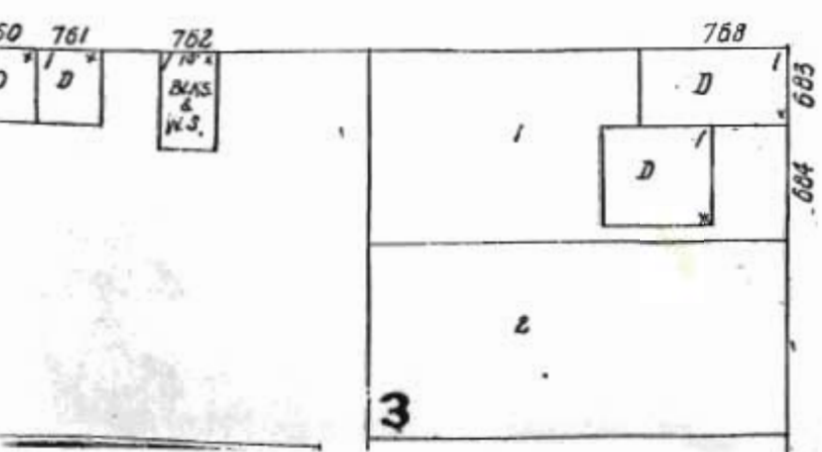

PHOTO
MUST
BE
PROVIDED



CO



MAIN



C

4



AUTO
PARTS

TUNE-UP
OIL CHANGES
BRAKE ADJUSTMENT
RUBBER SHOCK SERVICE

GALENA AUTO PARTS

TUNE-UP

OIL CHANGES

BRAKE ADJUSTMENT

RUBBER SHOCK SERVICE

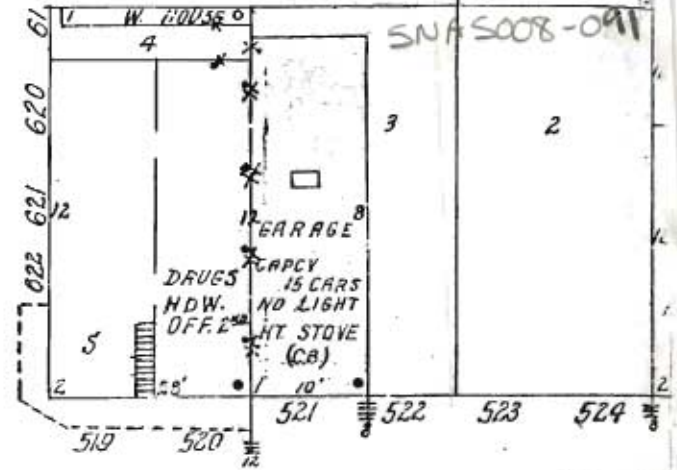
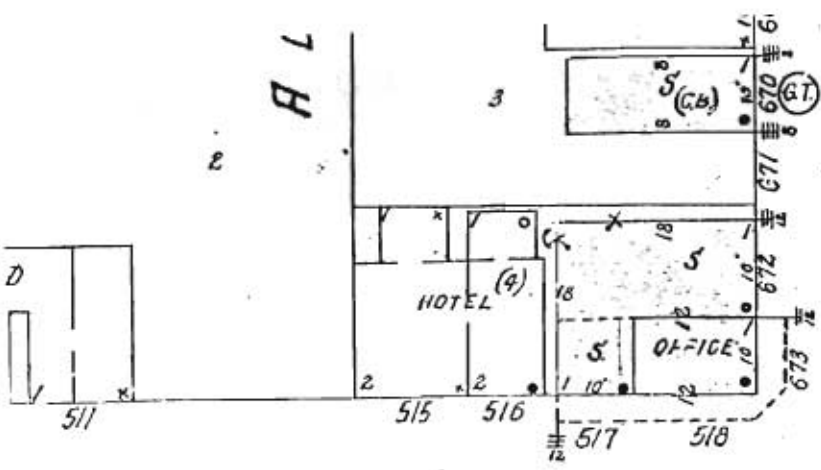


MISSOURI OFFICE OF HISTORIC PRESERVATION

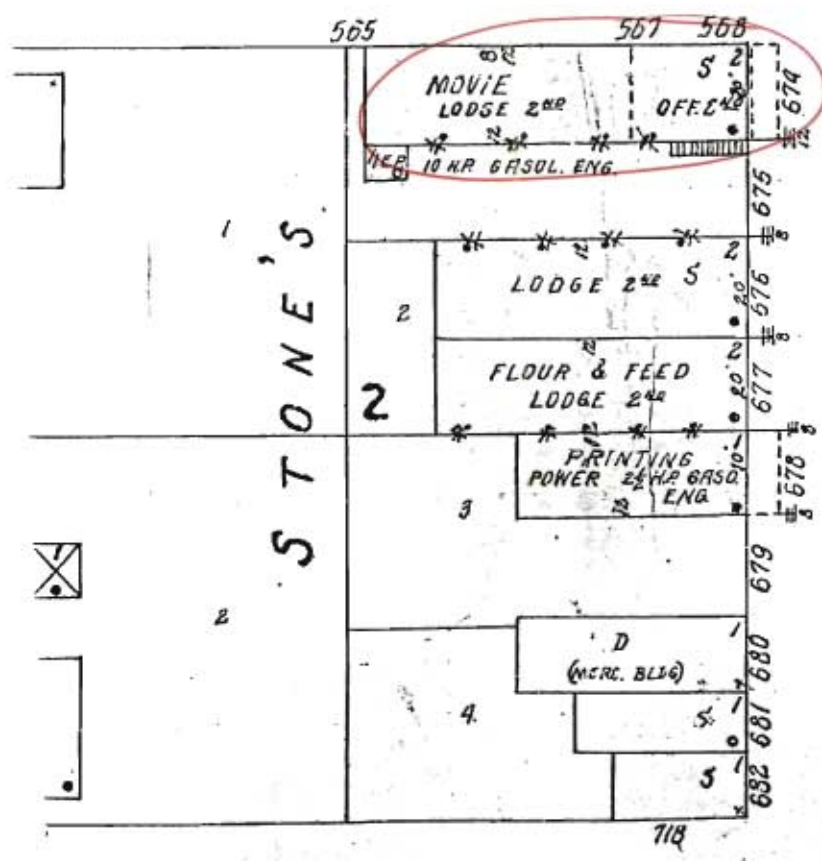
ARCHITECTURAL/HISTORIC INVENTORY SURVEY FORM

SWAS008-091


1. NO. <u>10</u>		4. PRESENT LOCAL NAME(S) OR DESIGNATION(S) <u>Snyder's Tavern</u>		1. NO. <u>10</u>
2. COUNTY <u>Stone</u>		5. OTHER NAME(S) <u>Stone Grocery</u>		
3. LOCATION OF NEGATIVES <u>K a Morrow</u>				2. COUNTY
6. SPECIFIC LEGAL LOCATION TOWNSHIP _____ RANGE _____ SECTION _____ IF CITY OR TOWN, STREET ADDRESS <u>Main St.</u>		16. THEMATIC CATEGORY <u>030 030</u>		4. PRESENT LOCAL NAME(S) OR DESIGNATION(S) <u>Main Street</u>
7. CITY OR TOWN IF RURAL, VICINITY <u>Galena</u>		17. DATE(S) OR PERIOD <u>c. 1895</u>		
8. DESCRIPTION OF LOCATION <u>- at northwest corner of square</u>		18. STYLE OR DESIGN <u>40 64</u> <u>commercial</u>		26. NO. OF STORIES <u>2</u>
9. COORDINATES UTM LAT _____ LONG _____		19. ARCHITECT OR ENGINEER		29. BASEMENT? YES () NO (X)
10. SITE () BUILDING (X) STRUCTURE () OBJECT ()		20. CONTRACTOR OR BUILDER <u>other</u> <u>30 50</u>		30. FOUNDATION MATERIAL <u>limestone 43</u>
11. ON NATIONAL REGISTER? YES () NO (X)		21. ORIGINAL USE, IF APPARENT <u>03E</u> <u>03A 03A</u>		31. WALL CONSTRUCTION <u>brick LB</u>
12. IS IT ELIGIBLE? YES (X) NO ()		22. PRESENT USE <u>storage</u> <u>PR</u>		32. ROOF TYPE AND MATERIAL <u>asphalt Ft</u>
13. PART OF ESTAB. HIST. DISTRICT? YES () NO (X)		23. OWNERSHIP PUBLIC () PRIVATE (X)		33. NO. OF BAYS FRONT SIDE <u>63</u>
14. DISTRICT POTENTIAL? YES (X) NO ()		24. OWNER'S NAME AND ADDRESS IF KNOWN <u>Gene Sellman</u> <u>Galena, MO.</u>		34. WALL TREATMENT <u>brick 30 99</u>
15. NAME OF ESTABLISHED DISTRICT		25. OPEN TO PUBLIC? YES () NO (X)		35. PLAN SHAPE <u>rect</u>
42. FURTHER DESCRIPTION OF IMPORTANT FEATURES <u>- Lower facade pillars & detailing is wood; stone sills.</u> <u>- limestone corner blocks in windows in both facade & north side; pressed metal cornice intact;</u> <u>the facade brick is a newer veneer than the core of the building.</u>		26. LOCAL CONTACT PERSON OR ORGANIZATION		36. CHANGES (EXPLAIN IN NO. 42) ADDITION () ALTERED () MOVED ()
43. HISTORY AND SIGNIFICANCE <u>- Vacant and for sale; recent Galena Boat Company and Boat Trip business was located in rear.</u> <u>Numerous businesses here over time including an early movie theater on 2nd floor; Stone grocery in 1930s-40s was one of 5 groceries in Galena. Now for sale.</u>		27. OTHER SURVEYS IN WHICH INCLUDED		37. CONDITION INTERIOR _____ EXTERIOR <u>good</u>
44. DESCRIPTION OF ENVIRONMENT AND OUTBUILDINGS <u>- limestone sidewalk & guttering on north side is a major adjoining feature.</u>		46. PREPARED BY <u>LM</u>		38. PRESERVATION UNDERWAY? YES () NO (X)
45. SOURCES OF INFORMATION <u>on site inspection</u>		47. ORGANIZATION <u>SHGAC</u>		39. ENDANGERED? BY WHAT? YES (X) NO ()
RETURN THIS FORM WHEN COMPLETED TO: OFFICE OF HISTORIC PRESERVATION P.O. BOX 176		48. DATE <u>11/88</u>		40. VISIBLE FROM PUBLIC ROAD? YES (X) NO ()
		49. REVISION DATE(S)		41. DISTANCE FROM AND FRONTAGE ON ROAD <u>10'</u>
				5. OTHER NAME(S)
				6. TOWNSHIP
				RANGE
				SECTION



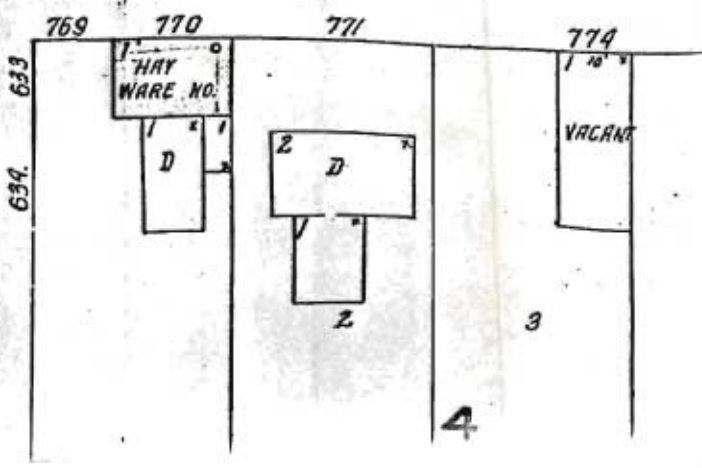
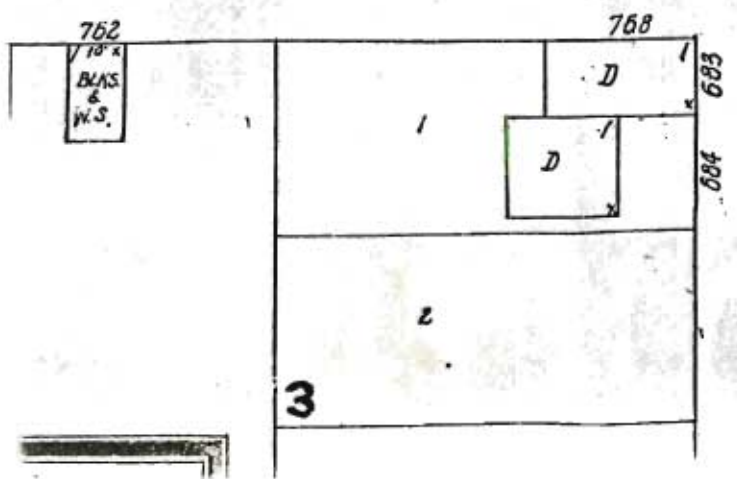
COURT HOUSE



MAIN



COLL







MISSOURI OFFICE OF HISTORIC PRESERVATION

ARCHITECTURAL/HISTORIC INVENTORY SURVEY FORM

SNAS008-092

1. NO. 39		4. PRESENT LOCAL NAME(S) OR DESIGNATION(S)		1. NO. 39 2. COUNTY 4. PRESENT LOCAL NAME(S) OR DESIGNATION(S) 5. OTHER NAME(S)
2. COUNTY Stone		5. OTHER NAME(S) Boring house		
3. LOCATION OF NEGATIVES Helen Morrow				
6. SPECIFIC LEGAL LOCATION TOWNSHIP RANGE SECTION IF CITY OR TOWN, STREET ADDRESS		16. THEMATIC CATEGORY		28. NO. OF STORIES 1 29. BASEMENT? YES () NO (X) 30. FOUNDATION MATERIAL stone 31. WALL CONSTRUCTION frame 32. ROOF TYPE AND MATERIAL gable asphalt 33. NO. OF BAYS FRONT SIDE 34. WALL TREATMENT weatherboard 35. PLAN SHAPE rect. 36. CHANGES (EXPLAIN IN NO. 42) ADDITION (X) ALTERED () MOVED () 37. CONDITION INTERIOR EXTERIOR good 38. PRESERVATION UNDERWAY? YES () NO (X) 39. ENDANGERED? BY WHAT? YES () NO (X) 40. VISIBLE FROM PUBLIC ROAD? YES (X) NO () 41. DISTANCE FROM AND FRONTAGE ON ROAD 40'
7. CITY OR TOWN IF RURAL, VICINITY Galena		17. DATE(S) OR PERIOD		
8. DESCRIPTION OF LOCATION faces east		18. STYLE OR DESIGN double pen		
9. COORDINATES UTM LAT LONG		19. ARCHITECT OR ENGINEER		5. OTHER NAME(S)
10. SITE () STRUCTURE () BUILDING (X) OBJECT ()		20. CONTRACTOR OR BUILDER		
11. ON NATIONAL REGISTER? YES () NO (X)		21. ORIGINAL USE, IF APPARENT residence		
12. IS IT ELIGIBLE? YES () NO (X)		22. PRESENT USE residence		6. TOWNSHIP RANGE SECTION
13. PART OF ESTAB. HIST. DISTRICT? YES () NO (X)		23. OWNERSHIP PUBLIC () PRIVATE (X)		
14. DISTRICT POTENTIAL? YES () NO (X)		24. OWNER'S NAME AND ADDRESS IF KNOWN		
15. NAME OF ESTABLISHED DISTRICT		25. OPEN TO PUBLIC? YES () NO (X)		6. TOWNSHIP RANGE SECTION
42. FURTHER DESCRIPTION OF IMPORTANT FEATURES - rear additions		26. LOCAL CONTACT PERSON OR ORGANIZATION		
		27. OTHER SURVEYS IN WHICH INCLUDED		
43. HISTORY AND SIGNIFICANCE - owner is son of a Sedalia RR employee who retired here 20 years ago. - Idella Boring used to live here.		46. PREPARED BY LM		6. TOWNSHIP RANGE SECTION
44. DESCRIPTION OF ENVIRONMENT AND OUTBUILDINGS - small board fence in rear		47. ORGANIZATION SC		
45. SOURCES OF INFORMATION on site inspection		48. DATE 12/88 49. REVISION DATE(S)		

RETURN THIS FORM WHEN COMPLETED TO: OFFICE OF HISTORIC PRESERVATION P.O. BOX 176



GALENA
STONE COUNTY
MISSOURI
1965

COMPLIMENTS OF
**GALENA
ABSTRACT
CO. Inc.**

GALENA INSURANCE AGENCY

Galena, Mo.

Phone EL 7-4466



1. NO. 18		4. PRESENT LOCAL NAME(S) OR DESIGNATION(S) Mitzi's Style Shop & Bears Den Cafe		1. NO. 18	
2. COUNTY Home		5. OTHER NAME(S)			2. COUNTY
3. LOCATION OF NEGATIVES K & Morrow					
6. SPECIFIC LEGAL LOCATION TOWNSHIP RANGE SECTION IF CITY OR TOWN, STREET ADDRESS N. Main		16. THEMATIC CATEGORY		4. PRESENT LOCAL NAME(S) OR DESIGNATION(S) N. Main Street	
7. CITY OR TOWN IF RURAL, VICINITY Galena		17. DATE(S) OR PERIOD c. 1950s / c. 1930s			
8. DESCRIPTION OF LOCATION face east		18. STYLE OR DESIGN Commercial		4. PRESENT LOCAL NAME(S) OR DESIGNATION(S) N. Main Street	
		19. ARCHITECT OR ENGINEER			
9. COORDINATES UTM LAT LONG		20. CONTRACTOR OR BUILDER		4. PRESENT LOCAL NAME(S) OR DESIGNATION(S) N. Main Street	
		21. ORIGINAL USE, IF APPARENT			
10. SITE () BUILDING (X) STRUCTURE () OBJECT ()		22. PRESENT USE		4. PRESENT LOCAL NAME(S) OR DESIGNATION(S) N. Main Street	
11. ON NATIONAL REGISTER? YES () NO (X)		23. OWNERSHIP PUBLIC () PRIVATE (X)			
12. IS IT ELIGIBLE? YES () NO (X)		24. OWNER'S NAME AND ADDRESS IF KNOWN		4. PRESENT LOCAL NAME(S) OR DESIGNATION(S) N. Main Street	
13. PART OF ESTAB. YES () HIST. DISTRICT? NO (X)		25. OPEN TO PUBLIC? YES (X) NO ()			
14. DISTRICT POTENTIAL? YES () NO (X)		26. LOCAL CONTACT PERSON OR ORGANIZATION		4. PRESENT LOCAL NAME(S) OR DESIGNATION(S) N. Main Street	
15. NAME OF ESTABLISHED DISTRICT		27. OTHER SURVEYS IN WHICH INCLUDED			
42. FURTHER DESCRIPTION OF IMPORTANT FEATURES - Mitzi's exterior is stucco & white paint - Bears Den is white paint over plain block except for rusticated facade & rear		28. NO. OF STORIES 1		5. OTHER NAME(S)	
		29. BASEMENT? YES () NO (X)			
		30. FOUNDATION MATERIAL concrete		6. TOWNSHIP	
		31. WALL CONSTRUCTION concrete block			
		32. ROOF TYPE AND MATERIAL asphalt		6. TOWNSHIP	
		33. NO. OF BAYS FRONT SIDE			
		34. WALL TREATMENT concrete block		6. TOWNSHIP	
		35. PLAN SHAPE rect.			
		36. CHANGES (EXPLAIN IN NO. 42) ADDITION () ALTERED () MOVED ()		6. TOWNSHIP	
		37. CONDITION INTERIOR good EXTERIOR good			
		38. PRESERVATION UNDERWAY? YES () NO (X)		6. TOWNSHIP	
		39. ENDANGERED? BY WHAT? YES () NO (X)			
		40. VISIBLE FROM PUBLIC ROAD? YES (X) NO ()		6. TOWNSHIP	
		41. DISTANCE FROM AND FRONTAGE ON ROAD 10'			
43. HISTORY AND SIGNIFICANCE 42. cont. Bears Den has a frame & metal extension on the rear. 43. Iron Cafe bldg was Guy Majors grocery & liquor during 1930s-40s. The adjoining space south was Fred Williams barber shop. (Vacant lot south was a bank.)		PHOTO MUST BE PROVIDED		6. TOWNSHIP	
44. DESCRIPTION OF ENVIRONMENT AND OUTBUILDINGS - vacant lot used as parking adjoins south; - parking & USDA metal bldg adjoins north.					
45. SOURCES OF INFORMATION on site inspection		46. PREPARED BY LHM		6. TOWNSHIP	
		47. ORGANIZATION SLGAC			
RETURN THIS FORM WHEN COMPLETED TO: OFFICE OF HISTORIC PRESERVATION P.O. BOX 176		48. DATE 12/88 49. REVISION DATE(S)		6. TOWNSHIP	



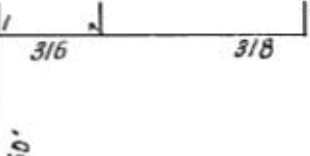

GALENA
STONE COUNTY
MISSOURI
1965

COMPLIMENTS OF
**GALENA
ABSTRACT
CO. Inc.**

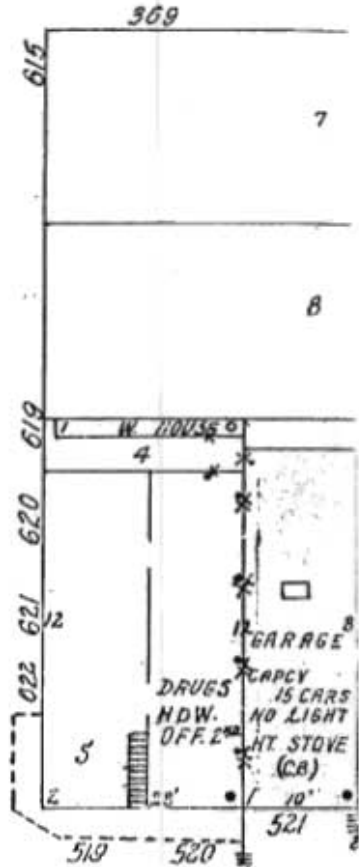
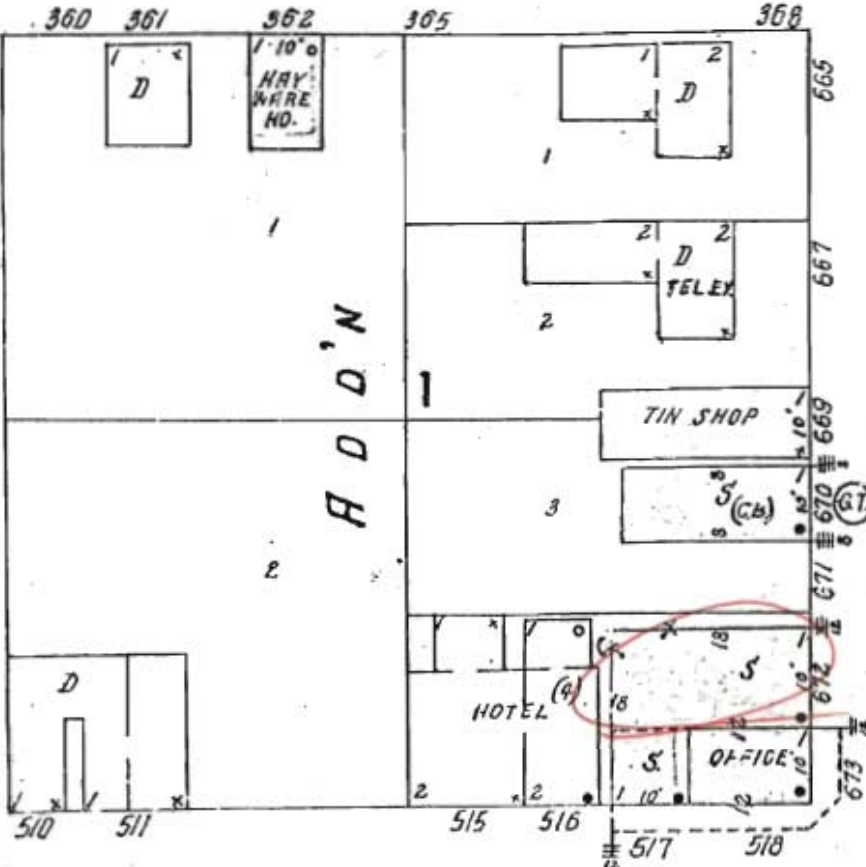
GALENA INSURANCE AGENCY

Galena, Mo.

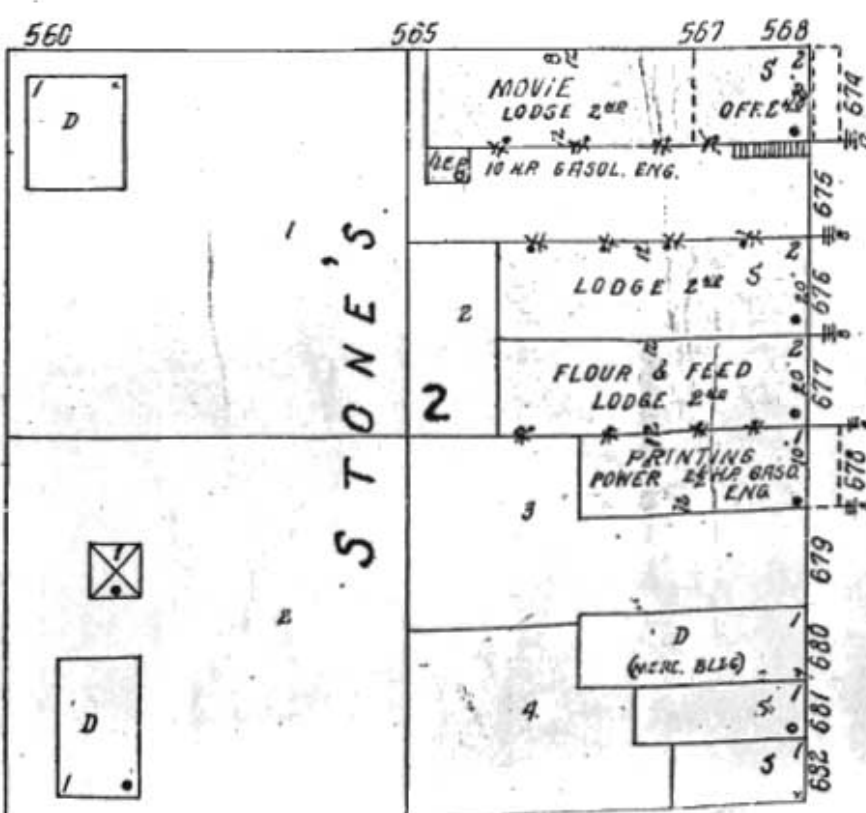
Phone EL 7-4466



319
SNAS008-093



60



MAIN



3 H.
2 LG
3 H.

559
1 10' x
PHOTO
FILERY




BEARS DEN

CUT & STYLE
357 6512

Bears

Cafe

Den



PEPSI
BEAR'S DEN

BEAR'S DEN

TROY'S
CAFE

Bear's
Cafe

Bear's
Cafe

Bear's
Cafe

WATER
TILE



MISSOURI OFFICE OF HISTORIC PRESERVATION

ARCHITECTURAL/HISTORIC INVENTORY SURVEY FORM

SNAS007-094

1. NO. <u>67</u>		4. PRESENT LOCAL NAME(S) OR DESIGNATION(S) <u>Stewart house</u>		1. NO. <u>67</u>
2. COUNTY <u>Stone</u>		5. OTHER NAME(S) <u>Dr. C. O. Craig house</u>		
3. LOCATION OF NEGATIVES <u>Kalen & Morrow</u>		16. THEMATIC CATEGORY		2. COUNTY
6. SPECIFIC LEGAL LOCATION TOWNSHIP _____ RANGE _____ SECTION _____ IF CITY OR TOWN, STREET ADDRESS <u>Main St.</u>		17. DATE(S) OR PERIOD		
7. CITY OR TOWN IF RURAL, VICINITY <u>Galena</u>		18. STYLE OR DESIGN <u>Victorian cottage</u>		4. PRESENT LOCAL NAME(S) OR DESIGNATION(S) <u>Main St.</u>
8. DESCRIPTION OF LOCATION <u>faces west</u>		19. ARCHITECT OR ENGINEER		
9. COORDINATES UTM LAT _____ LONG _____		20. CONTRACTOR OR BUILDER		5. OTHER NAME(S)
10. SITE () BUILDING (X) STRUCTURE () OBJECT ()		21. ORIGINAL USE, IF APPARENT <u>residence</u>		
11. ON NATIONAL REGISTER? YES () NO (X)		22. PRESENT USE <u>residence</u>		6. TOWNSHIP
12. IS IT ELIGIBLE? YES () NO (X)		23. OWNERSHIP PUBLIC () PRIVATE (X)		
13. PART OF ESTAB. HIST. DISTRICT? YES () NO (X)		24. OWNER'S NAME AND ADDRESS IF KNOWN <u>Stewart Galena, MO</u>		RANGE
14. DISTRICT POTENTIAL? YES () NO (X)		25. OPEN TO PUBLIC? YES () NO (X)		
15. NAME OF ESTABLISHED DISTRICT		26. LOCAL CONTACT PERSON OR ORGANIZATION		SECTION
42. FURTHER DESCRIPTION OF IMPORTANT FEATURES <u>- metal siding is over weatherboards. It is now one of Galena's best late Victorian cottages.</u>		27. OTHER SURVEYS IN WHICH INCLUDED		
43. HISTORY AND SIGNIFICANCE <u>- one of several Craig Brothers properties in Galena. Also here was Roberta McCracken, Galena grocery lady in 1930s; Firmin Knight, sheriff in 1930s; and a Flood family in 1940s.</u> <u>- Stewart was a regional school bus driver for 32 yrs.</u>		40. VISIBLE FROM PUBLIC ROAD? YES (X) NO ()		41. DISTANCE FROM AND FRONTAGE ON ROAD <u>60'</u>
44. DESCRIPTION OF ENVIRONMENT AND OUTBUILDINGS <u>- located on a half-block lot</u> <u>- frame garage to the southeast</u>		46. PREPARED BY <u>LM</u>		
45. SOURCES OF INFORMATION <u>on site inspection</u>		47. ORGANIZATION <u>SLGAC</u>		48. DATE <u>12/88</u>
RETURN THIS FORM WHEN COMPLETED TO: OFFICE OF HISTORIC PRESERVATION P.O. BOX 176		49. REVISION DATE(S)		

PHOTO MUST BE PROVIDED

SNAS008-094



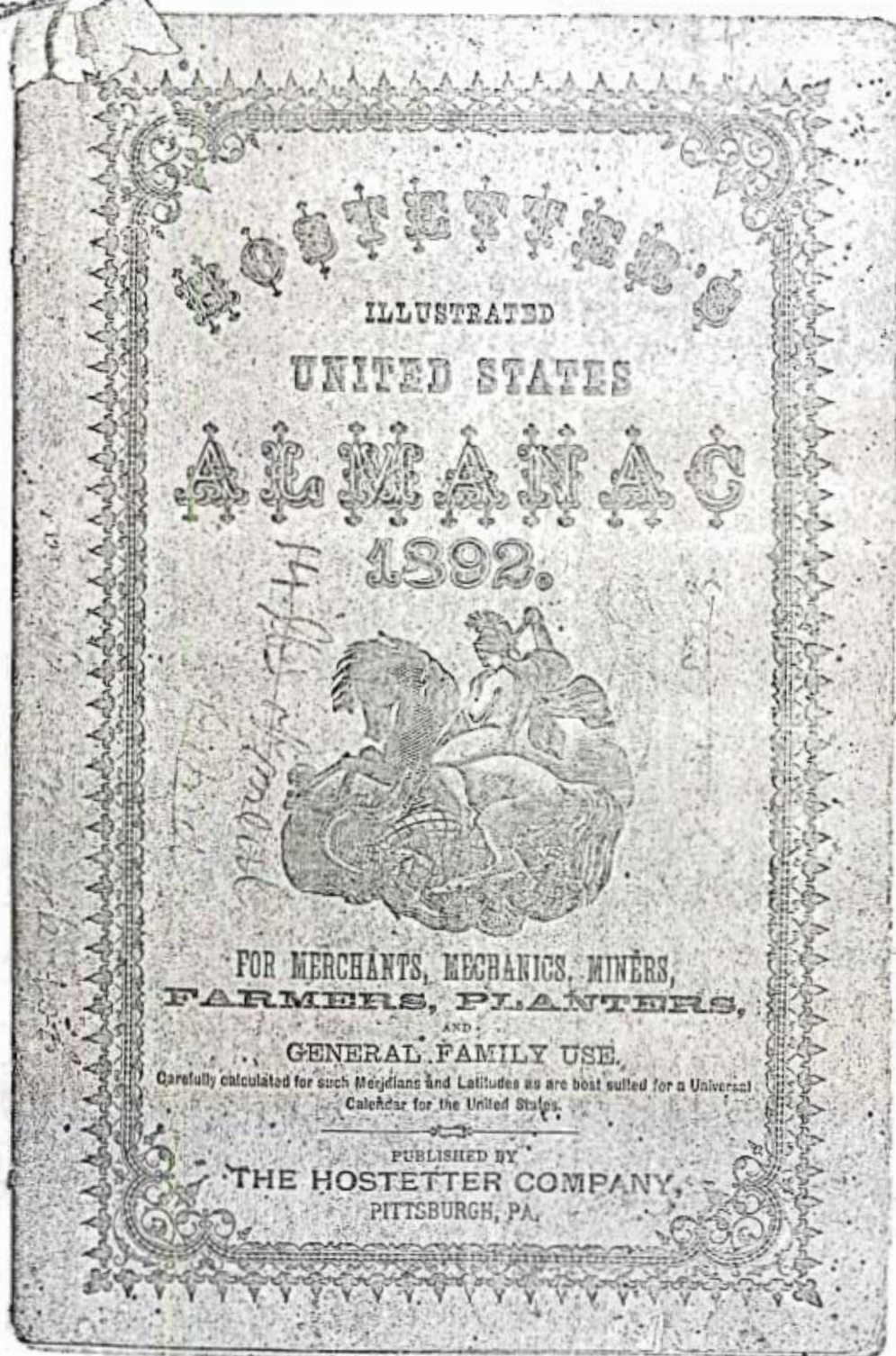
GALENA
STONE COUNTY
MISSOURI
1965

COMPLIMENTS OF
**GALENA
ABSTRACT
CO. Inc.**

GALENA INSURANCE AGENCY

Galena, Mo.

Phone EL 7-4466



ILLUSTRATED
UNITED STATES
ALMANAC
1892.



FOR MERCHANTS, MECHANICS, MINERS,
FARMERS, PLANTERS,

AND
GENERAL FAMILY USE.

Carefully calculated for such Meridians and Latitudes as are best suited for a Universal
Calendar for the United States.

PUBLISHED BY
THE HOSTETTER COMPANY,
PITTSBURGH, PA.

Hostetter's Business Calendar for 1892.

1892	Sunday	Monday	Tuesday	Wednesday	Thursday	Friday	Saturday	1892	Sunday	Monday	Tuesday	Wednesday	Thursday	Friday	Saturday	1892	Sunday	Monday	Tuesday	Wednesday	Thursday	Friday	Saturday
Jan.	3	4	5	6	7	8	9	May	1	2	3	4	5	6	7	Sept.	4	5	6	7	8	9	10
	10	11	12	13	14	15	16		8	9	10	11	12	13	14		11	12	13	14	15	16	
	17	18	19	20	21	22	23		15	16	17	18	19	20	21		18	19	20	21	22	23	
	24	25	26	27	28	29	30		22	23	24	25	26	27	28		25	26	27	28	29	30	
	31								29	30	31						22	23	24	25	26	27	
Feb.	1	2	3	4	5	6	7	June		1	2	3	4	5	6	Oct.							
	8	9	10	11	12	13	14		5	6	7	8	9	10	11		3	4	5	6	7	8	
	15	16	17	18	19	20	21		12	13	14	15	16	17	18		9	10	11	12	13	14	
	22	23	24	25	26	27	28		19	20	21	22	23	24	25		16	17	18	19	20	21	
	29	30							26	27	28	29	30				23	24	25	26	27	28	
Mar.	1	2	3	4	5	6	7	July					1	2	3	Nov.							
	8	9	10	11	12	13	14		3	4	5	6	7	8	9		6	7	8	9	10	11	
	15	16	17	18	19	20	21		10	11	12	13	14	15	16		13	14	15	16	17	18	
	22	23	24	25	26	27	28		17	18	19	20	21	22	23		20	21	22	23	24	25	
	29	30	31						24	25	26	27	28	29	30		27	28	29	30			
April	1	2	3	4	5	6	7	Aug.	31								24	25	26	27	28	29	
	8	9	10	11	12	13	14			1	2	3	4	5	6	Dec.							
	15	16	17	18	19	20	21		7	8	9	10	11	12	13		4	5	6	7	8	9	
	22	23	24	25	26	27	28		14	15	16	17	18	19	20		11	12	13	14	15	16	
	29	30							21	22	23	24	25	26	27		18	19	20	21	22	23	
									28	29	30	31					25	26	27	28	29	30	

C. O. CRAIG, M. D.
GALENA, MO.

DEALER IN

Hostetter's Celebrated Stomach Bitters,

DRUGS, MEDICINES, CHEMICALS,

PERFUMERY AND FANCY TOILET ARTICLES.

SURGICAL INSTRUMENTS,

Trusses, Shoulder Braces, Syringes,

PAINTS, OILS, VARNISHES AND DYE-STUFFS.

Physician's Prescriptions carefully prepared at all hours.





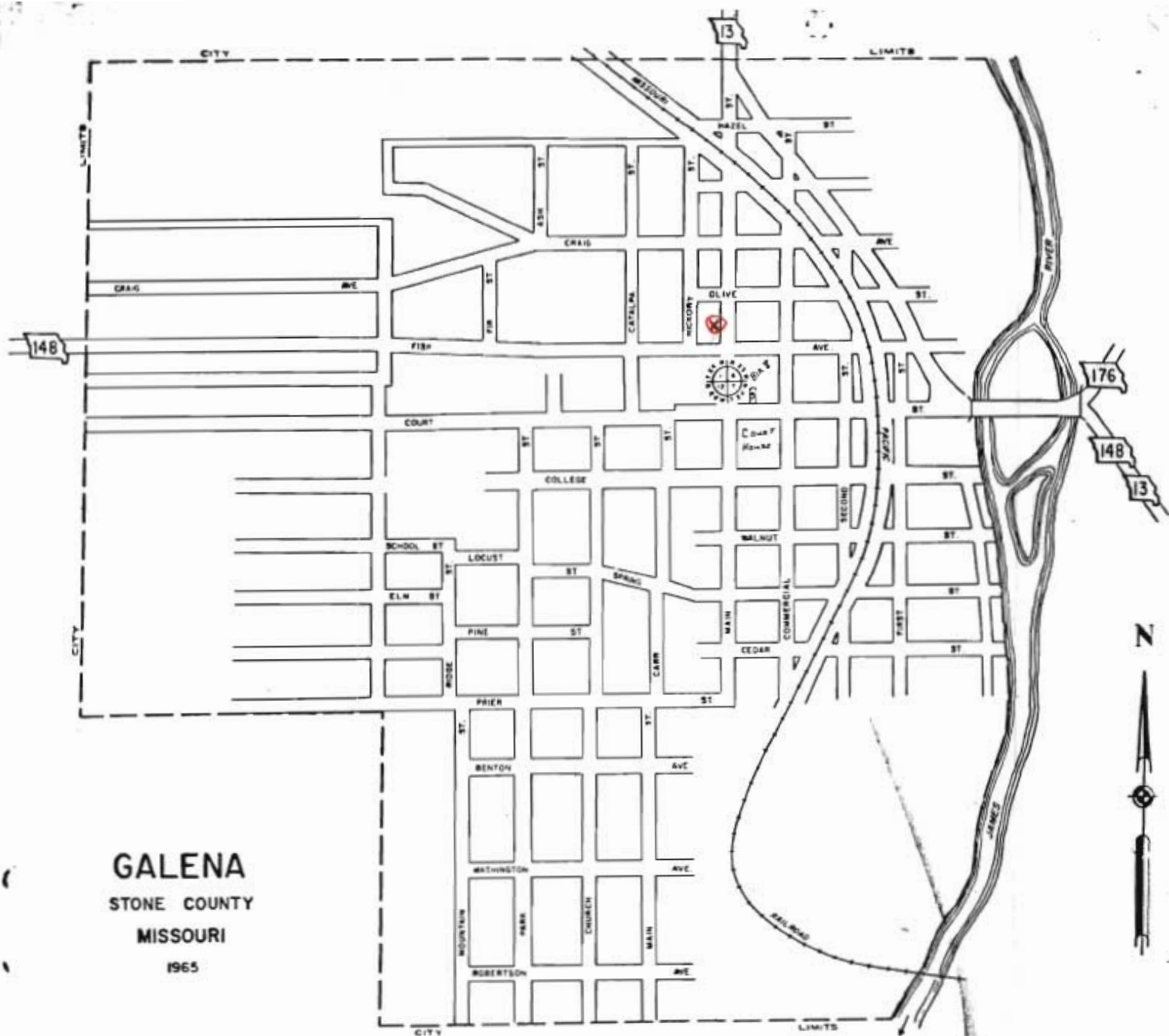
MISSOURI OFFICE OF HISTORIC PRESERVATION

ARCHITECTURAL/HISTORIC INVENTORY SURVEY FORM

SNVAS008-095

1. NO. <u>72</u>		4. PRESENT LOCAL NAME(S) OR DESIGNATION(S) <u>Bert Moore House</u>		1. NO. <u>72</u>
2. COUNTY <u>Stone</u>		5. OTHER NAME(S)		
3. LOCATION OF NEGATIVES <u>Kalen & Moran</u>				2. COUNTY
6. SPECIFIC LEGAL LOCATION TOWNSHIP _____ RANGE _____ SECTION _____ IF CITY OR TOWN, STREET ADDRESS <u>Main St.</u>		16. THEMATIC CATEGORY		
7. CITY OR TOWN IF RURAL, VICINITY <u>Salina</u>		17. DATE(S) OR PERIOD <u>c. 1890s</u>		4. PRESENT LOCAL NAME(S) OR DESIGNATION(S) <u>Main Street</u>
8. DESCRIPTION OF LOCATION <u>faces east</u>		18. STYLE OR DESIGN <u>Victorian cottages</u>		
9. COORDINATES UTM LAT _____ LONG _____		19. ARCHITECT OR ENGINEER		5. OTHER NAME(S)
10. SITE () STRUCTURE () BUILDING (X) OBJECT ()		20. CONTRACTOR OR BUILDER		
11. ON NATIONAL REGISTER? YES () NO (X)		21. ORIGINAL USE, IF APPARENT <u>residence</u>		6. TOWNSHIP
12. IS IT ELIGIBLE? YES (X) NO ()		22. PRESENT USE <u>vacant</u>		
13. PART OF ESTAB. HIST. DISTRICT? YES () NO (X)		23. OWNERSHIP PUBLIC () PRIVATE (X)		RANGE
14. DISTRICT POTENTIAL? YES () NO (X)		24. OWNER'S NAME AND ADDRESS IF KNOWN		
15. NAME OF ESTABLISHED DISTRICT		25. OPEN TO PUBLIC? YES () NO (X)		SECTION
42. FURTHER DESCRIPTION OF IMPORTANT FEATURES <u>small additions in rear</u>		26. LOCAL CONTACT PERSON OR ORGANIZATION		
43. HISTORY AND SIGNIFICANCE <u>Moore was local deputy sheriff Bert & Emma Moore had two daughters, Evaline and Florence. house is being remodeled and is for sale by local Johnson Realty who represents a Springfield owner.</u>		27. OTHER SURVEYS IN WHICH INCLUDED		
44. DESCRIPTION OF ENVIRONMENT AND OUTBUILDINGS <u>a frame barn remains 75 yds to the northwest. a trailer is located on north side of lot</u>		28. NO. OF STORIES <u>1</u>		
45. SOURCES OF INFORMATION <u>on site inspection</u>		29. BASEMENT? YES (X) NO ()		
46. PREPARED BY <u>LH</u>		30. FOUNDATION MATERIAL <u>stone</u>		
47. ORGANIZATION <u>SLGAC</u>		31. WALL CONSTRUCTION <u>frame</u>		
48. DATE <u>12/88</u>		32. ROOF TYPE AND MATERIAL <u>gable / asphalt</u>		
49. REVISION DATE(S)		33. NO. OF BAYS FRONT SIDE		
		34. WALL TREATMENT <u>weatherboard</u>		
		35. PLAN SHAPE <u>rect</u>		
		36. CHANGES (EXPLAIN IN NO. 42) ADDITION (X) ALTERED () MOVED ()		
		37. CONDITION INTERIOR <u>fair</u> EXTERIOR <u>fair</u>		
		38. PRESERVATION UNDERWAY? YES (X) NO ()		
		39. ENDANGERED? BY WHAT? YES () NO (X)		
		40. VISIBLE FROM PUBLIC ROAD? YES (X) NO ()		
		41. DISTANCE FROM AND FRONTAGE ON ROAD <u>40'</u>		
		PHOTO MUST BE PROVIDED		

RE IN THIS FORM WHEN COMPLETED TO: OFFICE OF HISTORIC PRESERVATION
P.O. BOX 176



GALENA
STONE COUNTY
MISSOURI
1965

COMPLIMENTS OF
**GALENA
ABSTRACT
CO. Inc.**

GALENA INSURANCE AGENCY

Galena, Mo.

Phone EL 7-4466





MISSOURI OFFICE OF HISTORIC PRESERVATION

ARCHITECTURAL/HISTORIC INVENTORY SURVEY FORM

SNAS008-096

1. NO. <u>74</u>		4. PRESENT LOCAL NAME(S) OR DESIGNATION(S) <u>Yocum house</u>		1. NO. <u>74</u>	2. COUNTY
2. COUNTY <u>Stone</u>		5. OTHER NAME(S) <u>Kerr house</u>			
3. LOCATION OF NEGATIVES <u>Kalen & Morrow</u>		6. SPECIFIC LEGAL LOCATION TOWNSHIP _____ RANGE _____ SECTION _____ IF CITY OR TOWN, STREET ADDRESS <u>Main St</u>		4. PRESENT LOCAL NAME(S) OR DESIGNATION(S) <u>Main Street</u>	3. COUNTY
7. CITY OR TOWN IF RURAL, VICINITY <u>Galena</u>		16. THEMATIC CATEGORY			
8. DESCRIPTION OF LOCATION <u>faces west</u>		17. DATE(S) OR PERIOD <u>c 1900</u>		28. NO. OF STORIES <u>1</u>	
9. COORDINATES UTM LAT _____ LONG _____		18. STYLE OR DESIGN <u>vernacular</u>		29. BASEMENT? YES () NO ()	
10. SITE () BUILDING (X) STRUCTURE () OBJECT ()		19. ARCHITECT OR ENGINEER		30. FOUNDATION MATERIAL <u>stone</u>	
11. ON NATIONAL REGISTER? YES () NO (X)		20. CONTRACTOR OR BUILDER		31. WALL CONSTRUCTION <u>frame</u>	
12. IS IT ELIGIBLE? YES () NO (X)		21. ORIGINAL USE, IF APPARENT <u>residence</u>		32. ROOF TYPE AND MATERIAL <u>gable/asphalt</u>	
13. PART OF ESTAB. HIST. DISTRICT? YES () NO (X)		22. PRESENT USE <u>residence</u>		33. NO. OF BAYS FRONT SIDE	
14. DISTRICT POTENTIAL? YES () NO (X)		23. OWNERSHIP PUBLIC () PRIVATE (X)		34. WALL TREATMENT <u>aluminum</u>	
15. NAME OF ESTABLISHED DISTRICT		24. OWNER'S NAME AND ADDRESS IF KNOWN <u>Bud & Pat Yocum</u> <u>Galena, MO</u>		35. PLAN SHAPE <u>irreg</u>	
42. FURTHER DESCRIPTION OF IMPORTANT FEATURES <u>- small north porch enclosed</u>		25. OPEN TO PUBLIC? YES () NO (X)		36. CHANGES (EXPLAIN IN NO. 42) ADDITION () ALTERED (X) MOVED ()	
43. HISTORY AND SIGNIFICANCE <u>Bud is brother to Red Yocum; their homeplace is a block west of the square. Frank and Velma Kerr formerly lived here</u>		26. LOCAL CONTACT PERSON OR ORGANIZATION		37. CONDITION INTERIOR _____ EXTERIOR <u>good</u>	
44. DESCRIPTION OF ENVIRONMENT AND OUTBUILDINGS <u>- corner lot at Main and Yocum Streets</u> <u>- smokehouse and a storage building in rear lot</u>		27. OTHER SURVEYS IN WHICH INCLUDED		38. PRESERVATION UNDERWAY? YES () NO (X)	
45. SOURCES OF INFORMATION <u>on site inspection</u>		46. PREPARED BY <u>LH</u>		39. ENDANGERED? BY WHAT? YES () NO (X)	
RETURN THIS FORM WHEN COMPLETED TO: OFFICE OF HISTORIC PRESERVATION P.O. BOX 176		47. ORGANIZATION <u>SLGAC</u>		40. VISIBLE FROM PUBLIC ROAD? YES (X) NO ()	
		48. DATE <u>12/88</u>		41. DISTANCE FROM AND FRONTAGE ON ROAD <u>40'</u>	
		49. REVISION DATE(S)		5. OTHER NAME(S)	
				6. TOWNSHIP	
				RANGE	
				SECTION	

PHOTO
MUST
BE
PROVIDED



GALENA
STONE COUNTY
MISSOURI
1965

COMPLIMENTS OF
**GALENA
ABSTRACT
CO. Inc.**

GALENA INSURANCE AGENCY

Galena, Mo.

Phone EL 7-4466





MISSOURI OFFICE OF HISTORIC PRESERVATION

ARCHITECTURAL/HISTORIC INVENTORY SURVEY FORM

SNAS008-097

1. NO. <u>96</u>		4. PRESENT LOCAL NAME(S) OR DESIGNATION(S) <u>Warren house</u>		1. NO. <u>96</u>	2. COUNTY
2. COUNTY <u>Stone</u>		5. OTHER NAME(S)			
3. LOCATION OF NEGATIVES <u>Kalen & Morrow</u>				4. PRESENT LOCAL NAME(S) OR DESIGNATION(S) <u>Main Street</u>	5. OTHER NAME(S)
6. SPECIFIC LEGAL LOCATION TOWNSHIP _____ RANGE _____ SECTION _____ IF CITY OR TOWN, STREET ADDRESS <u>Main St</u>		16. THEMATIC CATEGORY			
7. CITY OR TOWN IF RURAL, VICINITY <u>Galena</u>		17. DATE(S) OR PERIOD <u>c 1925</u>		28. NO. OF STORIES <u>1</u>	
8. DESCRIPTION OF LOCATION <u>face west</u>		18. STYLE OR DESIGN <u>turn-of-the-century</u>		29. BASEMENT? YES () NO (<input checked="" type="checkbox"/>)	
		19. ARCHITECT OR ENGINEER		30. FOUNDATION MATERIAL <u>stone</u>	
		20. CONTRACTOR OR BUILDER		31. WALL CONSTRUCTION <u>frame</u>	
		21. ORIGINAL USE, IF APPARENT <u>residence</u>		32. ROOF TYPE AND MATERIAL <u>gable asphalt</u>	
		22. PRESENT USE <u>residence</u>		33. NO. OF BAYS FRONT SIDE	
		23. OWNERSHIP PUBLIC () PRIVATE (<input checked="" type="checkbox"/>)		34. WALL TREATMENT <u>weather board</u>	
		24. OWNER'S NAME AND ADDRESS IF KNOWN		35. PLAN SHAPE <u>rect</u>	
9. COORDINATES UTM		25. OPEN TO PUBLIC? YES () NO (<input checked="" type="checkbox"/>)		36. CHANGES (EXPLAIN IN NO. 42) ADDITION () ALTERED () MOVED ()	
10. SITE () BUILDING (<input checked="" type="checkbox"/>) STRUCTURE () OBJECT ()		26. LOCAL CONTACT PERSON OR ORGANIZATION		37. CONDITION INTERIOR EXTERIOR <u>good</u>	
11. ON NATIONAL REGISTER? YES () NO (<input checked="" type="checkbox"/>)		27. OTHER SURVEYS IN WHICH INCLUDED		38. PRESERVATION UNDERWAY? YES () NO (<input checked="" type="checkbox"/>)	
12. IS IT ELIGIBLE? YES () NO (<input checked="" type="checkbox"/>)				39. ENDANGERED? BY WHAT? YES () NO (<input checked="" type="checkbox"/>)	
13. PART OF ESTAB. HIST. DISTRICT? YES () NO (<input checked="" type="checkbox"/>)				40. VISIBLE FROM PUBLIC ROAD? YES (<input checked="" type="checkbox"/>) NO ()	
14. DISTRICT POTENTIAL? YES () NO (<input checked="" type="checkbox"/>)				41. DISTANCE FROM AND FRONTAGE ON ROAD <u>40'</u>	
15. NAME OF ESTABLISHED DISTRICT				42. FURTHER DESCRIPTION OF IMPORTANT FEATURES <u>small rear addition</u> <u>house has aluminum siding over most of exterior</u>	
				PHOTO MUST BE PROVIDED	
43. HISTORY AND SIGNIFICANCE <u>Former home of H. J. Warren, founder of Galena Lumber Yard (Mary's Cafe by RR) in 1924. H.J.'s wife was a Davis - member of old family locally. Son, Pat Warren, managed the lumber yard for many years.</u>					
44. DESCRIPTION OF ENVIRONMENT AND OUTBUILDINGS <u>frame garage in rear entered off Craig St. (no other dependencies)</u>					
45. SOURCES OF INFORMATION <u>on site inspection</u>		46. PREPARED BY <u>XM</u>		6. TOWNSHIP	
		47. ORGANIZATION <u>SLGAL</u>		RANGE	
RETURN THIS FORM WHEN COMPLETED TO: OFFICE OF HISTORIC PRESERVATION P.O. BOX 176		48. DATE <u>12/88</u>		SECTION	
		49. REVISION DATE(S)			



COMPLIMENTS OF
GALENA
ABSTRACT
CO. Inc.

GALENA INSURANCE AGENCY

Galena, Mo.

Phone EL 7-4466



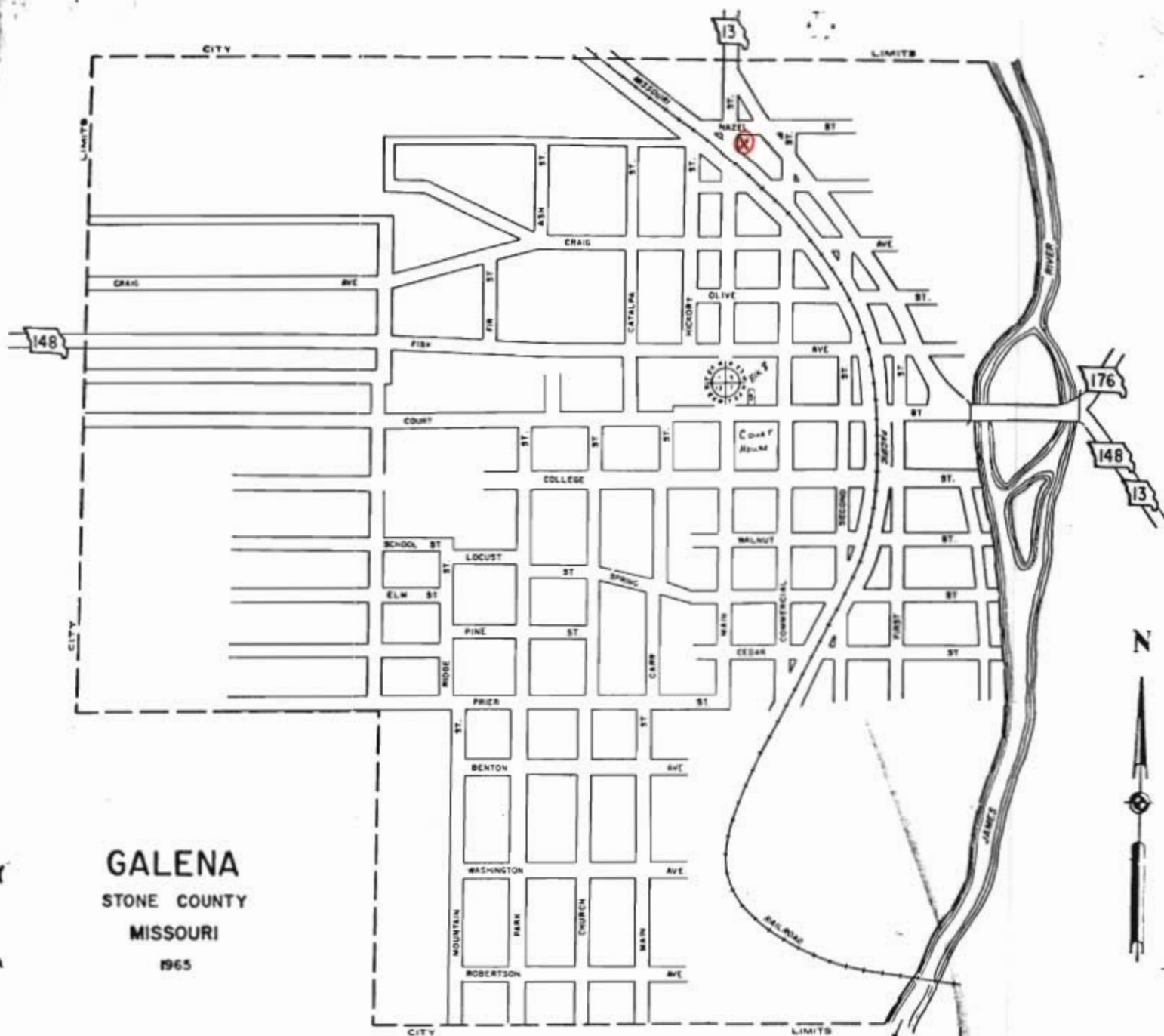
MISSOURI OFFICE OF HISTORIC PRESERVATION

ARCHITECTURAL/HISTORIC INVENTORY SURVEY FORM

SNAS008-098

1. NO. <u>47</u>		4. PRESENT LOCAL NAME(S) OR DESIGNATION(S) <u>Fritz house</u>		1. NO. <u>47</u>
2. COUNTY <u>Stone</u>		5. OTHER NAME(S)		
3. LOCATION OF NEGATIVES <u>Kalen & Marrow</u>		16. THEMATIC CATEGORY		2. COUNTY
6. SPECIFIC LEGAL LOCATION TOWNSHIP _____ RANGE _____ SECTION _____ IF CITY OR TOWN, STREET ADDRESS		17. DATE(S) OR PERIOD		
7. CITY OR TOWN IF RURAL, VICINITY <u>Galena</u>		18. STYLE OR DESIGN <u>double pen</u>		4. PRESENT LOCAL NAME(S) OR DESIGNATION(S)
8. DESCRIPTION OF LOCATION <u>face west</u>		19. ARCHITECT OR ENGINEER		
9. COORDINATES UTM LAT _____ LONG _____		20. CONTRACTOR OR BUILDER		5. OTHER NAME(S)
10. SITE () STRUCTURE () BUILDING (X) OBJECT ()		21. ORIGINAL USE, IF APPARENT <u>residence</u>		
11. ON NATIONAL REGISTER? YES () NO (X)		22. PRESENT USE <u>residence</u>		6. TOWNSHIP
12. IS IT ELIGIBLE? YES () NO (X)		23. OWNERSHIP PUBLIC () PRIVATE (X)		
13. PART OF ESTAB. HIST. DISTRICT? YES () NO (X)		24. OWNER'S NAME AND ADDRESS IF KNOWN <u>W.G. & Jean Fritz</u> <u>Galena, MO</u>		RANGE
14. DISTRICT POTENTIAL? YES () NO (X)		25. OPEN TO PUBLIC? YES () NO (X)		
15. NAME OF ESTABLISHED DISTRICT		26. LOCAL CONTACT PERSON OR ORGANIZATION		SECTION
42. FURTHER DESCRIPTION OF IMPORTANT FEATURES <u>- addition on north has concrete block foundation</u>		27. OTHER SURVEYS IN WHICH INCLUDED		
43. HISTORY AND SIGNIFICANCE <u>- Pat Warren, lumberman, installed locally distinct front door and remodeling c. 1927. The Fritz couple have been here some 20 years.</u>		28. NO. OF STORIES <u>1</u>		4. PRESENT LOCAL NAME(S) OR DESIGNATION(S)
44. DESCRIPTION OF ENVIRONMENT AND OUTBUILDINGS <u>- sited on a promontory adjacent to RR tracks on south and old B highway to north; 2 small dependencies - rear</u>		29. BASEMENT? YES (X) NO ()		
45. SOURCES OF INFORMATION <u>on site inspection</u>		30. FOUNDATION MATERIAL <u>stone</u>		6. TOWNSHIP
46. PREPARED BY <u>LM</u>		31. WALL CONSTRUCTION <u>frame</u>		
47. ORGANIZATION <u>SC</u>		32. ROOF TYPE AND MATERIAL <u>gable/asphalt</u>		RANGE
48. DATE <u>12/18</u>		33. NO. OF BAYS FRONT SIDE		
49. REVISION DATE(S)		34. WALL TREATMENT <u>aluminum</u>		SECTION
		35. PLAN SHAPE <u>rect.</u>		
		36. CHANGES (EXPLAIN IN NO. 42) ADDITION (X) ALTERED (X) MOVED ()		4. PRESENT LOCAL NAME(S) OR DESIGNATION(S)
		37. CONDITION INTERIOR EXTERIOR <u>excellent</u>		
		38. PRESERVATION UNDERWAY? YES () NO (X)		5. OTHER NAME(S)
		39. ENDANGERED? BY WHAT? YES () NO (X)		
		40. VISIBLE FROM PUBLIC ROAD? YES (X) NO ()		6. TOWNSHIP
		41. DISTANCE FROM AND FRONTAGE ON ROAD <u>40'</u>		
		PHOTO MUST BE PROVIDED		RANGE
				SECTION

RETURN THIS FORM WHEN COMPLETED TO: OFFICE OF HISTORIC PRESERVATION
P.O. BOX 176



GALENA
STONE COUNTY
MISSOURI
1965

COMPLIMENTS OF
**GALENA
ABSTRACT
CO. Inc.**

GALENA INSURANCE AGENCY

Galena, Mo.

Phone EL 7-4466



MISSOURI OFFICE OF HISTORIC PRESERVATION

ARCHITECTURAL/HISTORIC INVENTORY SURVEY FORM

SNAS008-099

1. NO. 56		4. PRESENT LOCAL NAME(S) OR DESIGNATION(S) Parmenter house		1. NO. 56
2. COUNTY Stone		5. OTHER NAME(S)		
3. LOCATION OF NEGATIVES Kalen & Morrow				
6. SPECIFIC LEGAL LOCATION TOWNSHIP _____ RANGE _____ SECTION _____ IF CITY OR TOWN, STREET ADDRESS Maple St.		16. THEMATIC CATEGORY		2. COUNTY
7. CITY OR TOWN Galena IF RURAL, VICINITY		17. DATE(S) OR PERIOD c 1890		
8. DESCRIPTION OF LOCATION fence east		18. STYLE OR DESIGN I house plus		
9. COORDINATES _____ UTM LAT _____ LONG _____		19. ARCHITECT OR ENGINEER		4. PRESENT LOCAL NAME(S) OR DESIGNATION(S) Maple St.
		20. CONTRACTOR OR BUILDER		
		21. ORIGINAL USE, IF APPARENT residence		
10. SITE () STRUCTURE () BUILDING () OBJECT ()		22. PRESENT USE residence		5. OTHER NAME(S)
11. ON NATIONAL REGISTER? YES () NO (X)		23. OWNERSHIP PUBLIC () PRIVATE (X)		
12. IS IT ELIGIBLE? YES () NO (X)		24. OWNER'S NAME AND ADDRESS IF KNOWN W. J. Parmenter		
13. PART OF ESTAB. HIST. DISTRICT? YES () NO (X)		25. OPEN TO PUBLIC? YES () NO (X)		6. TOWNSHIP
14. DISTRICT POTENTIAL? YES () NO (X)		26. LOCAL CONTACT PERSON OR ORGANIZATION		
15. NAME OF ESTABLISHED DISTRICT		27. OTHER SURVEYS IN WHICH INCLUDED		
42. FURTHER DESCRIPTION OF IMPORTANT FEATURES near additions, porch enclosures		<div style="border: 2px solid black; padding: 20px; width: 100%;"> PHOTO MUST BE PROVIDED </div>		RANGE
43. HISTORY AND SIGNIFICANCE Parmenters have been here about forty years.				
44. DESCRIPTION OF ENVIRONMENT AND OUTBUILDINGS entire lot has wire fence with metal gates				
45. SOURCES OF INFORMATION on site inspection		46. PREPARED BY LM		SECTION
RETURN THIS FORM WHEN COMPLETED TO: OFFICE OF HISTORIC PRESERVATION P.O. BOX 176		47. ORGANIZATION SLGAR		
		48. DATE 11/88 49. REVISION DATE(S)		



GALENA
STONE COUNTY
MISSOURI
1965

COMPLIMENTS OF
**GALENA
ABSTRACT
CO. Inc.**

GALENA INSURANCE AGENCY

Galena, Mo.

Phone EL 7-4466

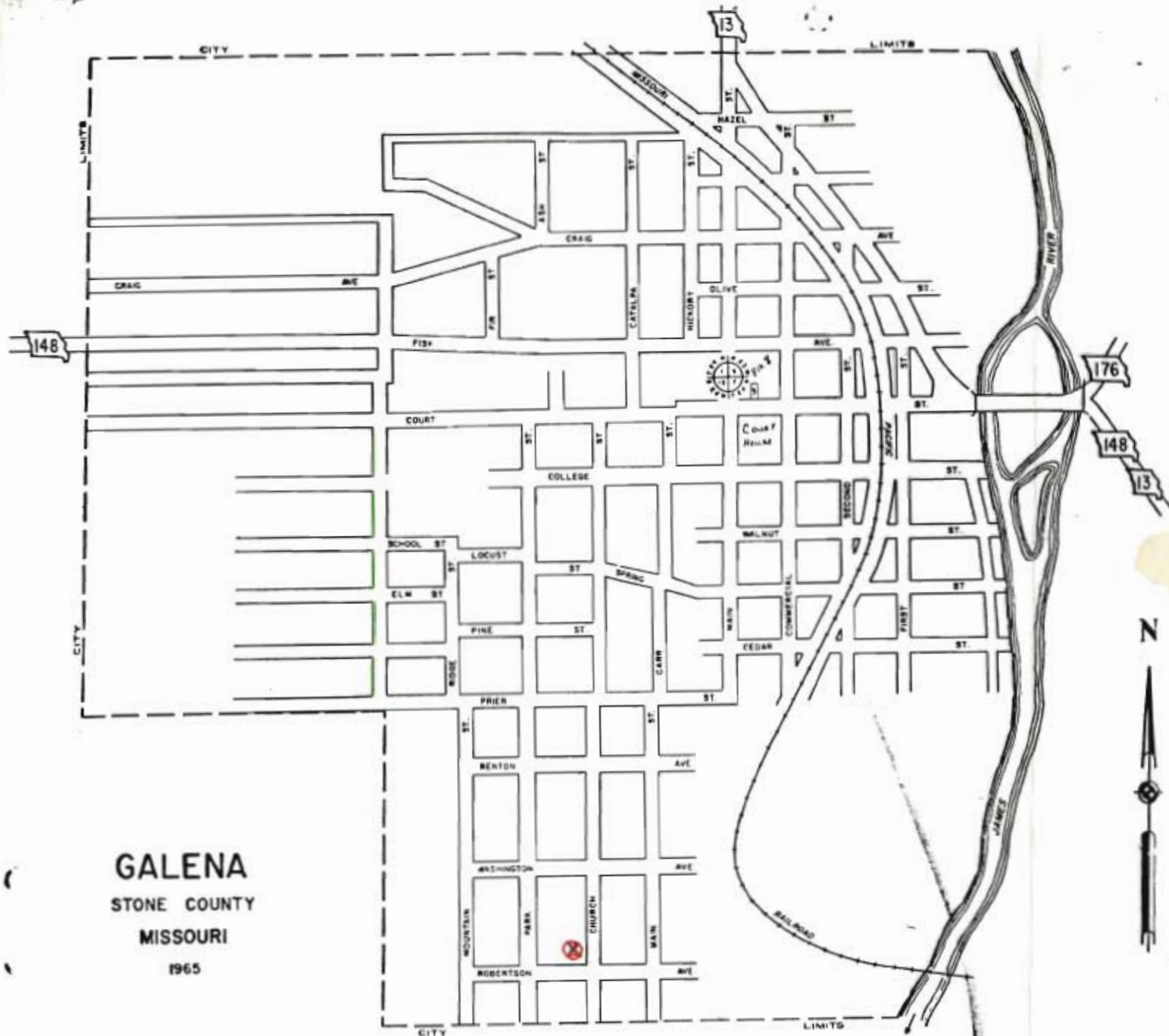


MISSOURI OFFICE OF HISTORIC PRESERVATION

ARCHITECTURAL/HISTORIC INVENTORY SURVEY FORM

SNASCOB-100

NO. <u>90</u>		4. PRESENT LOCAL NAME(S) OR DESIGNATION(S) <u>Benham house</u>		1. NO. <u>90</u>
COUNTY <u>Stone</u>		5. OTHER NAME(S)		
LOCATION OF NEGATIVES <u>Kalen & Morrow</u>				2. COUNTY
SPECIFIC LEGAL LOCATION TOWNSHIP _____ RANGE _____ SECTION _____ IF CITY OR TOWN, STREET ADDRESS <u>Pine St.</u>		16. THEMATIC CATEGORY		
CITY OR TOWN IF RURAL, VICINITY <u>Galena</u>		17. DATE(S) OR PERIOD <u>c. 1940</u>		3. PRESENT LOCAL NAME(S) OR DESIGNATION(S) <u>Pine</u>
DESCRIPTION OF LOCATION <u>faces east</u>		18. STYLE OR DESIGN <u>bungalow</u>		
1. COORDINATES LAT _____ LONG _____		19. ARCHITECT OR ENGINEER		4. PRESENT LOCAL NAME(S) OR DESIGNATION(S) <u>Pine</u>
0. SITE () BUILDING (X) STRUCTURE () OBJECT ()		20. CONTRACTOR OR BUILDER		
1. ON NATIONAL REGISTER? YES () NO (X)		21. ORIGINAL USE, IF APPARENT <u>residence</u>		5. OTHER NAME(S)
12. IS IT ELIGIBLE? YES () NO (X)		22. PRESENT USE <u>residence</u>		
3. PART OF ESTAB. HIST. DISTRICT? YES () NO (X)		23. OWNERSHIP PUBLIC () PRIVATE (X)		6. TOWNSHIP
14. DISTRICT POTENTIAL? YES () NO (X)		24. OWNER'S NAME AND ADDRESS IF KNOWN <u>Mrs. Jerry Benham</u>		
5. NAME OF ESTABLISHED DISTRICT		25. OPEN TO PUBLIC? YES () NO (X)		RANGE
42. FURTHER DESCRIPTION OF IMPORTANT FEATURES		26. LOCAL CONTACT PERSON OR ORGANIZATION		
43. HISTORY AND SIGNIFICANCE <u>- the house is at the historic entry lane to Arnold Lodge located 2 1/2 miles downstream.</u> <u>- Charles Benham lives here now and does mechanic work for Allan Stevens.</u>		27. OTHER SURVEYS IN WHICH INCLUDED		SECTION
44. DESCRIPTION OF ENVIRONMENT AND OUTBUILDINGS <u>- metal storage shed in rear</u>		28. NO. OF STORIES <u>1</u>		
45. SOURCES OF INFORMATION <u>on site inspection</u>		29. BASEMENT? YES () NO (X)		46. PREPARED BY <u>LM</u>
RETURN THIS FORM WHEN COMPLETED TO: OFFICE OF HISTORIC PRESERVATION P. 176		30. FOUNDATION MATERIAL <u>concrete</u>		
		31. WALL CONSTRUCTION <u>frame</u>		48. DATE <u>12/88</u>
		32. ROOF TYPE AND MATERIAL <u>gable/asphalt</u>		
		33. NO. OF BAYS FRONT _____ SIDE _____		
		34. WALL TREATMENT <u>asbestos</u>		
		35. PLAN SHAPE <u>rect</u>		
		36. CHANGES (EXPLAIN IN NO. 42) ADDITION () ALTERED (X) MOVED ()		
		37. CONDITION INTERIOR _____ EXTERIOR <u>good</u>		
		38. PRESERVATION UNDERWAY? YES () NO (X)		
		39. ENDANGERED? BY WHAT? YES () NO (X)		
		40. VISIBLE FROM PUBLIC ROAD? YES (X) NO ()		
		41. DISTANCE FROM AND FRONTAGE ON ROAD <u>60'</u>		



GALENA
STONE COUNTY
MISSOURI
1965

COMPLIMENTS OF
**GALENA
ABSTRACT
CO. Inc.**

GALENA INSURANCE AGENCY

Galena, Mo.

Phone EL 7-4466

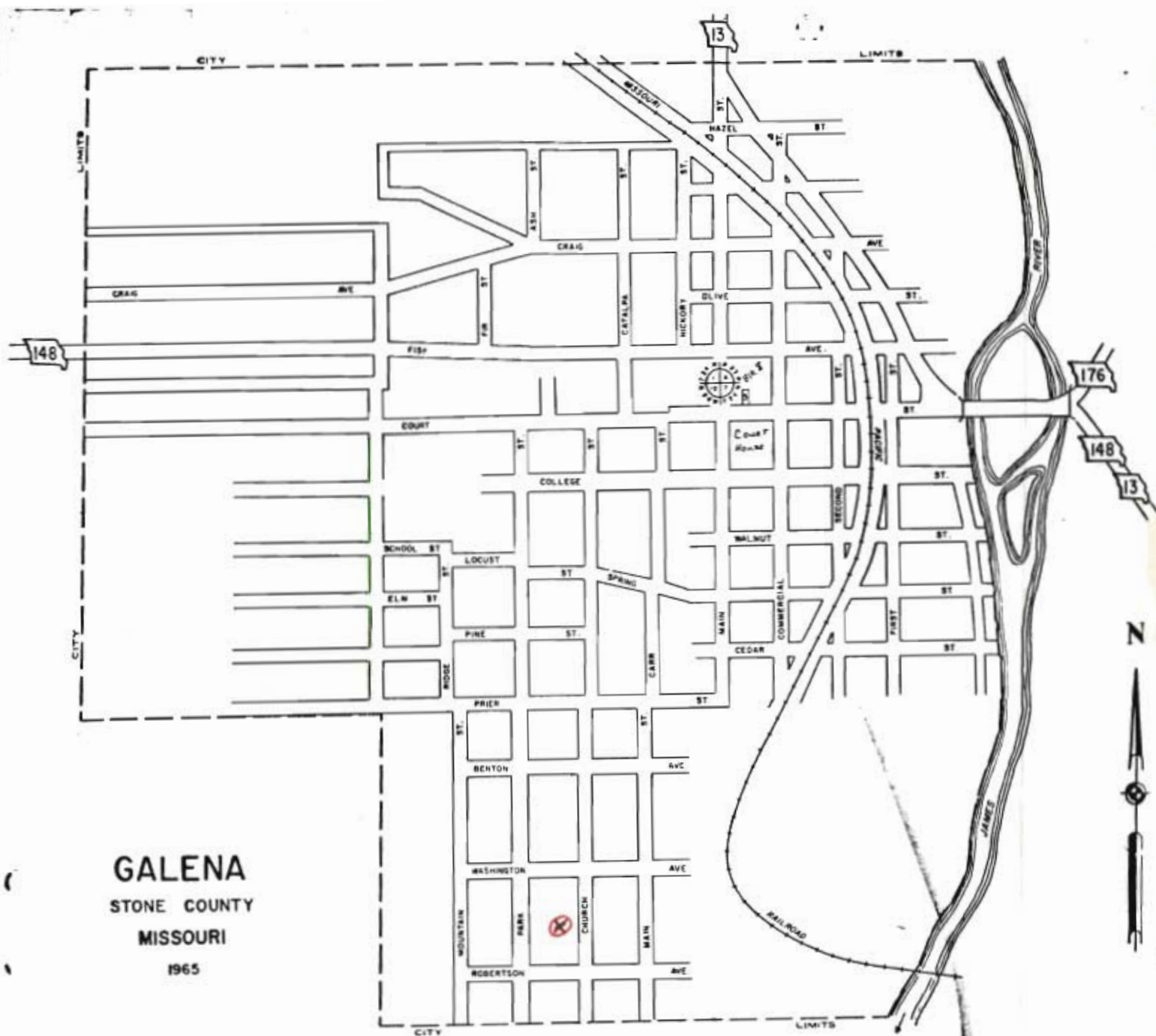


MISSOURI OFFICE OF HISTORIC PRESERVATION

ARCHITECTURAL/HISTORIC INVENTORY SURVEY FORM

SINAS008-101

1. NO. <u>99</u>		4. PRESENT LOCAL NAME(S) OR DESIGNATION(S) <u>Clint Maxwell house</u>		1. NO. <u>99</u>
2. COUNTY <u>Hone</u>		5. OTHER NAME(S)		
3. LOCATION OF NEGATIVES <u>Kalen & Morrow</u>		16. THEMATIC CATEGORY		4. PRESENT LOCAL NAME(S) OR DESIGNATION(S) <u>Hone Street</u>
6. SPECIFIC LEGAL LOCATION TOWNSHIP _____ RANGE _____ SECTION _____ IF CITY OR TOWN, STREET ADDRESS <u>Keine St</u> CITY OR TOWN IF RURAL, VICINITY <u>Galena</u>		17. DATE(S) OR PERIOD <u>c 1945</u>		
8. DESCRIPTION OF LOCATION <u>faces east</u>		18. STYLE OR DESIGN <u>vernacular</u>		29. BASEMENT? YES () NO (<u>X</u>)
9. COORDINATES UTM LAT _____ LONG _____		19. ARCHITECT OR ENGINEER		30. FOUNDATION MATERIAL <u>concrete</u>
10. SITE () BUILDING (X) STRUCTURE () OBJECT ()		20. CONTRACTOR OR BUILDER <u>Clint Maxwell</u>		31. WALL CONSTRUCTION <u>frame</u>
11. ON NATIONAL REGISTER? YES () NO (<u>X</u>)		21. ORIGINAL USE, IF APPARENT <u>residence</u>		32. ROOF TYPE AND MATERIAL <u>gable/asphalt</u>
12. IS IT ELIGIBLE? YES () NO (<u>X</u>)		22. PRESENT USE <u>residence</u>		33. NO. OF BAYS FRONT SIDE
13. PART OF ESTAB. HIST. DISTRICT? YES () NO (<u>X</u>)		23. OWNERSHIP PUBLIC () PRIVATE (<u>X</u>)		34. WALL TREATMENT <u>stucco</u>
14. DISTRICT POTENTIAL? YES () NO (<u>X</u>)		24. OWNER'S NAME AND ADDRESS IF KNOWN <u>Clint Maxwell</u> <u>Galena, MO</u>		35. PLAN SHAPE
15. NAME OF ESTABLISHED DISTRICT		25. OPEN TO PUBLIC? YES () NO (<u>X</u>)		36. CHANGES (EXPLAIN IN NO. 42) ADDITION () ALTERED () MOVED ()
42. FURTHER DESCRIPTION OF IMPORTANT FEATURES <u>- an entirely homemade house</u>		26. LOCAL CONTACT PERSON OR ORGANIZATION		37. CONDITION INTERIOR _____ EXTERIOR <u>good</u>
43. HISTORY AND SIGNIFICANCE <u>Maxwell, 89, is one of the last Jones - White River guides. He is the son of Civil War vet. Dr. David H. Maxwell. Clint helped to build 33-34 cabins at Arnold lodge. Bill Meeks owned the lodge; later Mr. Jones, a millionaire from Bristow, Okla., converted the resort to a Boys Camp during the 1930s. Maxwell's former house across the street burned.</u>		27. OTHER SURVEYS IN WHICH INCLUDED		38. PRESERVATION UNDERWAY? YES () NO (<u>X</u>)
44. DESCRIPTION OF ENVIRONMENT AND OUTBUILDINGS <u>- sited high above the road</u> <u>- no dependencies</u>		46. PREPARED BY <u>LM</u>		39. ENDANGERED? BY WHAT? YES () NO (<u>X</u>)
45. SOURCES OF INFORMATION <u>on site inspection</u>		47. ORGANIZATION <u>SLGAL</u>		40. VISIBLE FROM PUBLIC ROAD? YES (<u>X</u>) NO ()
RETURN THIS FORM WHEN COMPLETE TO: OFFICE OF HISTORIC PRESERVATION P.O. BOX 176		48. DATE <u>12/88</u>		41. DISTANCE FROM AND FRONTAGE ON ROAD <u>75'</u>
		49. REVISION DATE(S)		5. OTHER NAME(S)
				6. TOWNSHIP
				RANGE
				SECTION



GALENA
STONE COUNTY
MISSOURI
1965

COMPLIMENTS OF
**GALENA
ABSTRACT
CO. Inc.**

GALENA INSURANCE AGENCY

Galena, Mo.

Phone EL 7-4466



MISSOURI OFFICE OF HISTORIC PRESERVATION

ARCHITECTURAL/HISTORIC INVENTORY SURVEY FORM

SNAS008-1021

1. NO. <i>114</i>		4. PRESENT LOCAL NAME(S) OR DESIGNATION(S) <i>old Galena school site / dependency</i>		1. NO. <i>114</i>
2. COUNTY <i>Stone</i>		5. OTHER NAME(S)		
3. LOCATION OF NEGATIVES <i>Kalen & Morrow</i>				2. COUNTY
6. SPECIFIC LEGAL LOCATION TOWNSHIP _____ RANGE _____ SECTION _____ IF CITY OR TOWN, STREET ADDRESS		16. THEMATIC CATEGORY		
7. CITY OR TOWN IF RURAL, VICINITY <i>Galena</i>		17. DATE(S) OR PERIOD		4. PRESENT LOCAL NAME(S) OR DESIGNATION(S)
8. DESCRIPTION OF LOCATION		18. STYLE OR DESIGN		
		19. ARCHITECT OR ENGINEER		5. OTHER NAME(S)
		20. CONTRACTOR OR BUILDER		
		21. ORIGINAL USE, IF APPARENT <i>School dependency</i>		6. TOWNSHIP
		22. PRESENT USE <i>vacant</i>		
		23. OWNERSHIP PUBLIC () PRIVATE (X)		RANGE
		24. OWNER'S NAME AND ADDRESS IF KNOWN		
9. COORDINATES UTM LAT _____ LONG _____		25. OPEN TO PUBLIC? YES () NO (X)		SECTION
10. SITE (X) BUILDING () STRUCTURE (X) OBJECT ()		26. LOCAL CONTACT PERSON OR ORGANIZATION		
11. ON NATIONAL REGISTER? YES () NO (X)		27. OTHER SURVEYS IN WHICH INCLUDED		43. HISTORY AND SIGNIFICANCE <i>- site of first modern public school in area</i> <i>- site now occupied by Faith Tabernacle administered by Rev. Harold Brown</i>
12. IS IT ELIGIBLE? YES () NO (X)				
13. PART OF ESTAB. HIST. DISTRICT? YES () NO (X)				44. DESCRIPTION OF ENVIRONMENT AND OUTBUILDINGS <i>- site is highest promontory overlooking Galena on west side</i>
14. DISTRICT POTENTIAL? YES () NO (X)				
15. NAME OF ESTABLISHED DISTRICT				45. SOURCES OF INFORMATION <i>on site inspection</i>
42. FURTHER DESCRIPTION OF IMPORTANT FEATURES				
		PHOTO MUST BE PROVIDED		46. PREPARED BY <i>LM</i>
				47. ORGANIZATION <i>SC</i>
				48. DATE <i>12/88</i> 49. REVISION DATE(S)
RETURN THIS FORM WHEN COMPLETED TO: OFFICE OF HISTORIC PRESERVATION P.O. BOX 176				



GALENA
STONE COUNTY
MISSOURI
1965

COMPLIMENTS OF
**GALENA
ABSTRACT
CO. Inc.**

GALENA INSURANCE AGENCY

Galena, Mo.

Phone EL 7-4466





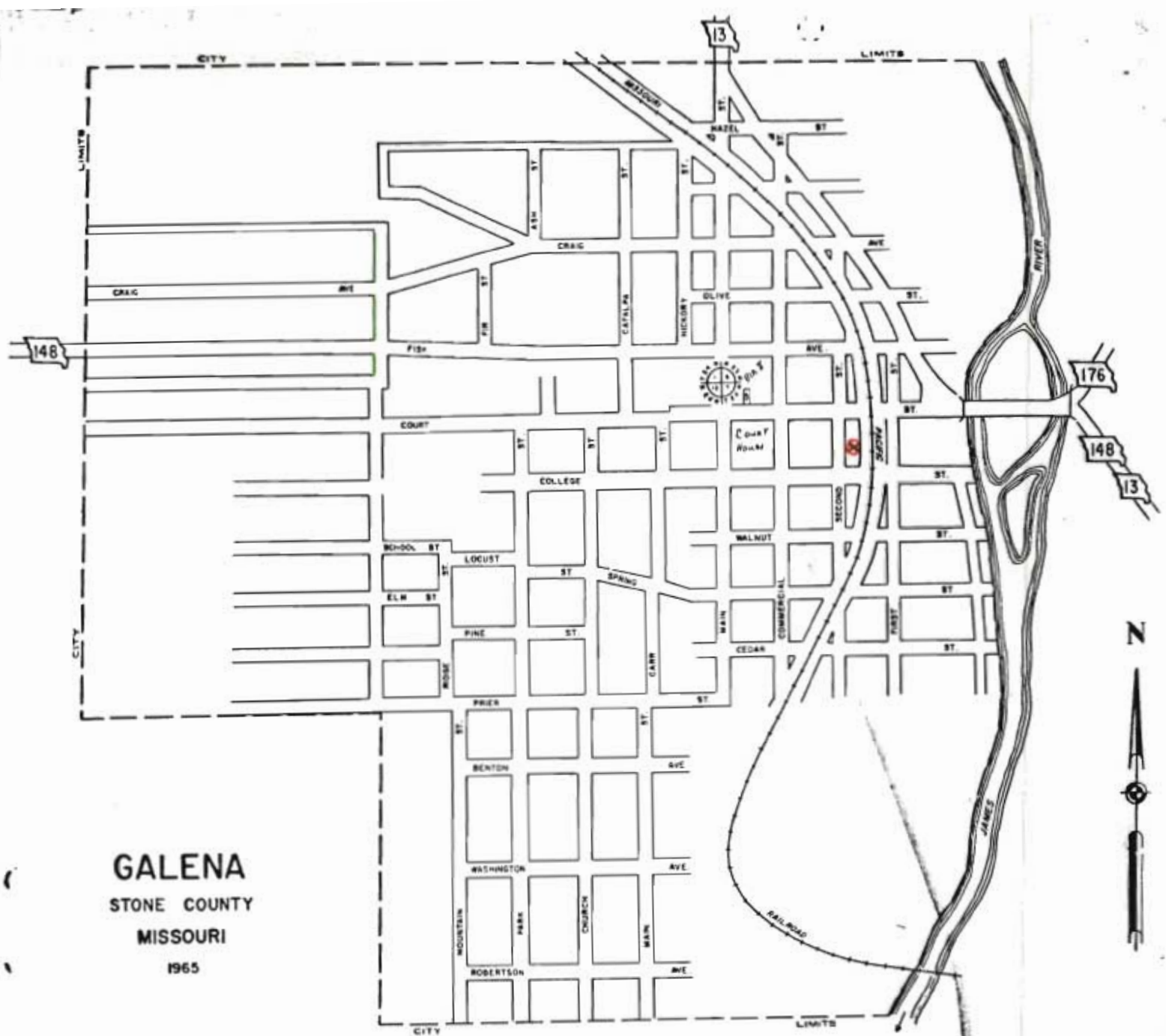
MISSOURI OFFICE OF HISTORIC PRESERVATION

ARCHITECTURAL/HISTORIC INVENTORY SURVEY FORM

SNAS008-103

1. NO. <u>27</u>		4. PRESENT LOCAL NAME(S) OR DESIGNATION(S) <u>Hill Mfg.</u>		1. NO. <u>27</u> 2. COUNTY 4. PRESENT LOCAL NAME(S) OR DESIGNATION(S)
2. COUNTY <u>Stone</u>		5. OTHER NAME(S) <u>RR warehouse</u>		
3. LOCATION OF NEGATIVES <u>K & Morrow</u>				
6. SPECIFIC LEGAL LOCATION TOWNSHIP _____ RANGE _____ SECTION _____ IF CITY OR TOWN, STREET ADDRESS _____		16. THEMATIC CATEGORY	28. NO. OF STORIES <u>1</u>	5. OTHER NAME(S) 6. TOWNSHIP RANGE SECTION
7. CITY OR TOWN IF RURAL, VICINITY <u>Galena</u>		17. DATE(S) OR PERIOD <u>c 1950</u>	29. BASEMENT? YES () NO (<input checked="" type="checkbox"/>)	
8. DESCRIPTION OF LOCATION <u>- faces RR track to east</u>		18. STYLE OR DESIGN	30. FOUNDATION MATERIAL <u>concrete</u>	
9. COORDINATES UTM LAT _____ LONG _____		19. ARCHITECT OR ENGINEER	31. WALL CONSTRUCTION <u>frame</u>	
10. SITE () BUILDING (<input checked="" type="checkbox"/>) STRUCTURE () OBJECT ()		20. CONTRACTOR OR BUILDER	32. ROOF TYPE AND MATERIAL <u>gabled metal</u>	
11. ON NATIONAL REGISTER? YES () NO (<input checked="" type="checkbox"/>)		21. ORIGINAL USE, IF APPARENT <u>warehouse</u>	33. NO. OF BAYS FRONT _____ SIDE _____	
12. IS IT ELIGIBLE? YES (<input checked="" type="checkbox"/>) NO ()		22. PRESENT USE <u>machine shop</u>	34. WALL TREATMENT	
13. PART OF ESTAB. HIST. DISTRICT? YES () NO (<input checked="" type="checkbox"/>)		23. OWNERSHIP PUBLIC (<input checked="" type="checkbox"/>) PRIVATE ()	35. PLAN SHAPE <u>rect</u>	
14. DISTRICT POTENTIAL? YES (<input checked="" type="checkbox"/>) NO ()		24. OWNER'S NAME AND ADDRESS IF KNOWN <u>Tim Hill</u> <u>Galena, MO</u>	36. CHANGES (EXPLAIN IN NO. 42) ADDITION () ALTERED () MOVED ()	
15. NAME OF ESTABLISHED DISTRICT		25. OPEN TO PUBLIC? YES () NO (<input checked="" type="checkbox"/>)	37. CONDITION INTERIOR <u>fair</u> EXTERIOR <u>fair</u>	
42. FURTHER DESCRIPTION OF IMPORTANT FEATURES <u>- Hill has tied this structure to the RR depot with a connecting deck.</u>		26. LOCAL CONTACT PERSON OR ORGANIZATION	38. PRESERVATION UNDERWAY? YES () NO (<input checked="" type="checkbox"/>)	
43. HISTORY AND SIGNIFICANCE <u>- former RR warehouse is now Hill's machine shop. A part of the property's frontage is owned by Missouri Pacific, the other by Hill who moved one of his several businesses here 3 1/2 years ago.</u>		27. OTHER SURVEYS IN WHICH INCLUDED	39. ENDANGERED? BY WHAT? YES () NO (<input checked="" type="checkbox"/>)	
44. DESCRIPTION OF ENVIRONMENT AND OUTBUILDINGS <u>- a lot of commercial-industrial salvage nearby.</u>		40. VISIBLE FROM PUBLIC ROAD? YES (<input checked="" type="checkbox"/>) NO ()		
45. SOURCES OF INFORMATION <u>on site inspection</u>		41. DISTANCE FROM AND FRONTAGE ON ROAD <u>20'</u>		
46. PREPARED BY <u>LH</u>		47. ORGANIZATION <u>SC</u>		
48. DATE <u>11/88</u>		49. REVISION DATE(S)		

REVIEW THIS FORM WHEN COMPLETED TO: OFFICE OF HISTORIC PRESERVATION P.O. BOX 176



GALENA
STONE COUNTY
MISSOURI
1965

COMPLIMENTS OF
**GALENA
ABSTRACT
CO. Inc.**

GALENA INSURANCE AGENCY

Galena, Mo.

Phone EL 7-4466



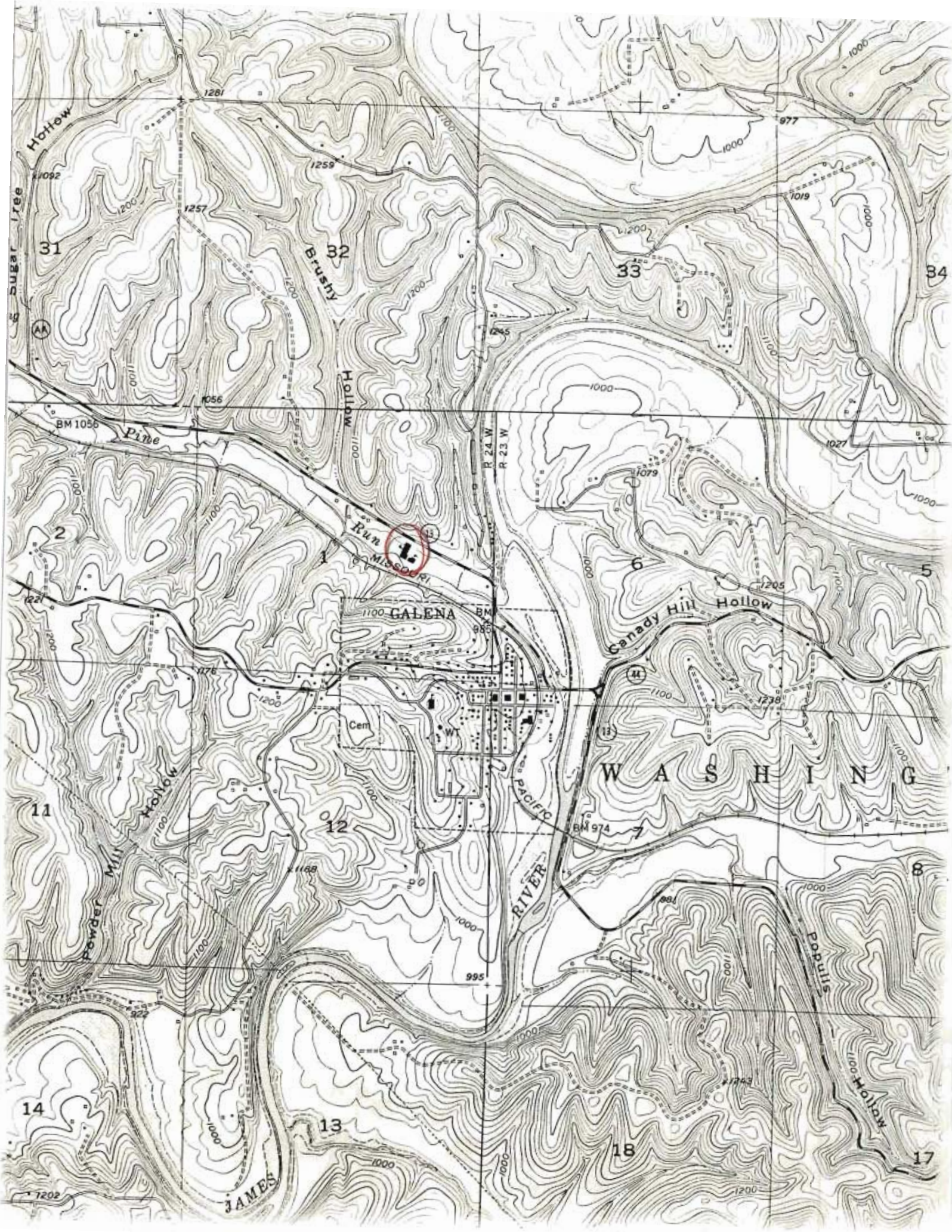
MISSOURI OFFICE OF HISTORIC PRESERVATION

ARCHITECTURAL/HISTORIC INVENTORY SURVEY FORM

SNASCOB-104

1. NO. 113		4. PRESENT LOCAL NAME(S) OR DESIGNATION(S) Galena High School		1. NO. 113
COUNTY Stone		5. OTHER NAME(S)		
LOCATION OF NEGATIVES Galena & Morrow				2. COUNTY
SPECIFIC LEGAL LOCATION TOWNSHIP 24W RANGE 13N SECTION 1		16. THEMATIC CATEGORY 100 350		
IF CITY OR TOWN, STREET ADDRESS SR 13		17. DATE(S) OR PERIOD 1936		3. PRESENT LOCAL NAME(S) OR DESIGNATION(S)
CITY OR TOWN IF RURAL, VICINITY Galena		18. STYLE OR DESIGN 89		
DESCRIPTION OF LOCATION faces east		19. ARCHITECT OR ENGINEER		4. PRESENT LOCAL NAME(S) OR DESIGNATION(S)
		20. CONTRACTOR OR BUILDER WPA		
		21. ORIGINAL USE, IF APPARENT school 05A		5. OTHER NAME(S)
		22. PRESENT USE school		
COORDINATES LAT Galena LONG		23. OWNERSHIP PUBLIC <input checked="" type="checkbox"/> PRIVATE <input type="checkbox"/>		6. TOWNSHIP
		24. OWNER'S NAME AND ADDRESS IF KNOWN		
7. SITE () BUILDING <input checked="" type="checkbox"/> STRUCTURE () OBJECT ()		25. OPEN TO PUBLIC? YES <input checked="" type="checkbox"/> NO <input type="checkbox"/>		7. RANGE
		26. LOCAL CONTACT PERSON OR ORGANIZATION		
8. ON NATIONAL REGISTER? YES () NO <input checked="" type="checkbox"/>		27. OTHER SURVEYS IN WHICH INCLUDED		8. SECTION
9. PART OF ESTAB. HIST. DISTRICT? YES () NO <input checked="" type="checkbox"/>		28. NO. OF STORIES 1		
10. DISTRICT POTENTIAL? YES () NO <input checked="" type="checkbox"/>		29. BASEMENT? YES <input checked="" type="checkbox"/> NO <input type="checkbox"/>		
11. NAME OF ESTABLISHED DISTRICT		30. FOUNDATION MATERIAL concrete 65		
12. FURTHER DESCRIPTION OF IMPORTANT FEATURES original gym is remodeled into classrooms, offices, & lunchroom. New gym is a west addition adjacent to added classroom.		31. WALL CONSTRUCTION stone LS		
		32. ROOF TYPE AND MATERIAL flat asphalt		
		33. NO. OF BAYS FRONT SIDE		
		34. WALL TREATMENT stone 40		
		35. PLAN SHAPE rect		
		36. CHANGES (EXPLAIN IN NO. 42) ADDITION <input checked="" type="checkbox"/> ALTERED <input type="checkbox"/> MOVED <input type="checkbox"/>		
		37. CONDITION INTERIOR EXTERIOR good		
		38. PRESERVATION UNDERWAY? YES () NO <input checked="" type="checkbox"/>		
		39. ENDANGERED? BY WHAT? YES () NO <input checked="" type="checkbox"/>		
		40. VISIBLE FROM PUBLIC ROAD? YES <input checked="" type="checkbox"/> NO <input type="checkbox"/>		
		41. DISTANCE FROM AND FRONTAGE ON ROAD 60'		
13. HISTORY AND SIGNIFICANCE - largest local stone masonry work in locale. The school and firehouse on southside square lot are only WPA structures in locale.				9. OTHER NAME(S)
14. DESCRIPTION OF ENVIRONMENT AND OUTBUILDINGS - baseball field to the east; ag and shop building to southeast; parking lot in front & west of additions				
15. SOURCES OF INFORMATION on site inspection				9. SECTION
16. PREPARED BY LM				
17. ORGANIZATION SLGAC				
18. DATE 12/88 19. REVISION DATE(S)				

RETURN THIS FORM WHEN COMPLETED TO: OFFICE OF HISTORIC PRESERVATION
P.O. BOX 176



OFFICE DAYS:

Wednesday and Saturday**STATISTICS**

Teachers with Life Certificates	34
State Certificates	25
First Grade County Certificates	15
Second Grade County Certificates	22
Third Grade County Certificates	14
Special County Certificates	1

Total Teachers	111
----------------	-----

County Enumeration	3923
--------------------	------

Enrollment	2964
------------	------

TEACHERS' EXAMINATIONS

First Friday and Saturday in March, June and August

NOTE: There are 33 rural schools in Stone County, all of which are operating this year except Viola No. 10, and the State is paying their transportation costs. Five employed in the 26 Rural Schools that are operating there are 48 teachers. There are ten two-room schools. Stone County has six first-class consolidated High Schools employing 33 elementary teachers and 10 high school teachers. Grand total 111 teachers in the county.

TEXT BOOK COMMISSION

President, Raymond H. Patterson, Garma
State Examiner, Dick Jones, Aubrey, Mo.
County Appointer, Earl Kimberlin, Garma

Directory of Stone County Schools

1938-1939

September 15, 1938

Compiled by

J. H. H. H.

Garma, Mo.

J. H. H. H.

ROSTER OF CONSOLIDATED SCHOOL TEACHERS

District No.	Coll.	Yrs.	Sch.	Yrs.
	Exp.	No.	Here	
District No. 1—Hurley				
Supt. George W. McConnell	150	6	C-1	3
Prin. John Vilhauer	136	4	C-1	4
Homer H. Bowman	182	1	C-1	1
Mrs. Niesa Connel	157	20	C-1	2
Margaret Monroe	123	3	C-1	2
Prin. Don Jones	98	8	C-1	8
Mary Boyer	80	2	C-1	2
Inez Inmon	82	2	C-1	1
Mrs. John Vilhauer	127	2	C-1	1
District No. 2—Galena				
Supt. Ralph D. McPherson	152	12	C-2	2
Prin. Ernest Redfern	123	17	C-2	3
Thelma Murray	152	12	C-2	3
June Young	128	1	C-2	1
Almira Snadon	123	1	C-2	1
Prin. Hugh L. Butler	88	10	C-2	2
Mrs. Ernest Redfern	130	15	C-2	3
Mildred Carr	90	4	C-2	2
Thena Asher	61	3	C-2	1
Mrs. German Eustler	70	10	C-2	1
Mrs. Hugh L. Butler	102	6	C-2	2
District No. 3—Crane				
Supt. Morgan Selvidge	160	8	C-3	4
Prin. Harold Wardlow	133	10	C-3	2
John Kirby	155	12	C-3	2
Mrs. S. N. Dalby	135	1	C-3	1
Eleanor Johnson	130	6	C-3	4
Jeanette Anderson	123	10	C-3	2
Doris Crews	125	1	C-3	1
Prin. Harlan Gatton	92	8	C-3	1
Cena Parker	110	1	C-3	1
Millicent Sharp	111	10	C-3	11
Mary Lee Whann	122	7	C-3	6
Iva Wagon	100	12	C-3	6
Mrs. Ross Farmer	100	24	C-3	16
Dorothy Merrill	164	6	C-3	6
District No. 4—Steeda Spring				
Supt. D. G. Robins	140	15	C-4	5
Prin. Henry Wallace	175	6	C-4	1
Hildred Hemphill	130	10	C-4	9
Herbert Cavender	145	4	C-4	3
Mrs. Henry Wallace	170	3	C-4	1
Clall Spradling	125	1	C-4	1
Prin. Olyn Ellison	75	1	C-4	1
Helen Baker	124	2	C-4	2
Fern Young	83	7	C-4	2
Kate Wolf	125	18	C-4	4
Gladys Baxter	80	5	C-4	5
District No. 5—Aheaville				
Supt. L. F. Bowman	138	20	C-5	3
Prin. Fred I. Lust	146	16	C-5	2
Mrs. Charles Cox	123	2	C-5	2
Prin. Mrs. Harvey Burk	84	24	C-5	4
Ellie Langley	80	4	C-5	1
Prin. Donald Landers	87	2	C-5	2
Mrs. Elbyl Russell	70	10	C-5	1
Mrs. Fay Northcutt	94	2	C-5	1
Steel Cox	65	2	C-5	2

(Continued inside back cover)

CONSOLIDATED SCHOOLS

HURLEY CONSOLIDATED DISTRICT NO. 1

High School Teachers—

George W. McConnell, Supt., Commerce
John Vilhauer, Prin., Math., Phy. Ed.,
Homer H. Bowman, English, Speech, Dramatics
Mrs. Niesa Connel, Home Economics, Agri., Sci.
Margaret Monroe, Music, Social Science

Elementary Teachers—

Don Jones, Prin., 5-6 grades
Mary Boyer, 3-4 grades
Inez Inmon, 2nd grade
Mrs. John Vilhauer, 1st grade
Address of above, Hurley.

Board Members—

Lloyd Howard (4), President; E. E. Eaton (6),
Sec.-Treas. and member; Edd Scott (20), Louie
Wilson (1), I. N. Gaultney (1), Ernest Hair (3),
all of Hurley; valuation \$346,000.00; enumeration
231; enrollment, senior high school 50, junior high
school, 65, elementary, 120, total 235; A.D.A. resi-
dent grades 1-8 123, grades 9-12 82, non-resident
grades 1-8 0, grades 9-12 21; levy \$1.10; R.C. 60;
units approved last year 21½.

Bus Drivers—

Ervin Burton (3), Marvin Wilson (3), T. C. Cur-
bow (2), all of Hurley; Sherman Hair (2), Mar-
ionville.

Custodians—

Leonard Barnett (5), (high school); Blaine Gwalt-
ney (1), (elementary), both Hurley.

GALENA CONSOLIDATED DISTRICT NO. 2

High School Teachers—

Ralph D. McPherson, Supt., Social Science
Ernest Redfern, Prin., Math., Sci., Phy. Ed.
Thelma Murray, Home Economics, Commerce
June Young, English, History
Almira Snadon, English, Music

* The figures following names of board members,
bus drivers, and custodians indicate the total num-
ber of years served.

-2-

Elementary Teachers—

Hugh L. Butler, Prin., 6th grade
 Mrs. Ernest Redfern, 5th grade.
 Mildred Carr, 4th grade
 Thena Asher, 3rd grade
 Mrs. German Eutsler, 2nd grade
 Mrs. Hugh L. Butler, 1st grade
 Address of above, Galena.

Board Members—

W. B. Short (3), President; Fred May (1), Sec.
 Treas.; Johnson Thomas (6), Elvin Blunk (2), G.
 W. Norris (3), R. A. Bond (2), Efton Davis (2),
 all of Galena; valuation \$279,402.00; enumeration
 352; enrollment senior high school 55, junior high
 school, 75; elementary, 229; total 359; A.D.A.
 resident grades 1-8 212, grades 9-12 42; non-resi-
 dent grades 1-8 11, grades 9-12 17; levy \$1.50;
 R.C. 70; units approved last year—21.

Bus Drivers—

J. E. Ghan (3), John Scott (3), B. H. (Ben) Jones
 (2), Dave Williams (2), all of Galena.

Custodians—

John Barnes (3), (high school); Jim Stewart (1),
 (elementary.) both of Galena.

CRANE CONSOLIDATED DISTRICT NO. 3**High School Teachers—**

Morgan Selvidge, Supt., Mathematics
 Harold Wardlow, Prin., Soc. Sci., Phy. Ed.
 John Kirby, Vocational Agriculture
 Mrs. Mildred Dalby, Science, Home Economics
 Eleanor Johnson, English
 Jeanette Anderson, Music
 Doris Crews, Commerce, Phy. Ed.

Elementary Teachers—

Harlan Gatton, Prin., 8th grade
 Cena Parker, 6-7 grades
 Millicent Sharp, 5th grade
 Mary Lee Whann, 4th grade
 Iva Wagnon, 3rd grade
 Mrs. Ross Farmer, 2nd grade
 Dorothy Merrill, 1st grade
 Address of above, Crane

Board Members—

P. S. Lucas (4), President; W. C. Cope (16), Sec.

-3-

Treas.; T. B. Robertson (6), A. L. Wright (1),
 Arthur Crumpley (1), C. R. Wilson (7), C. H.
 Jones (2), all of Crane; valuation \$457,480.00;
 enumeration 385; enrollment, high school 162;
 elementary 189, total 351; A.D.A. resident grades
 1-8 160, grades 9-12 65; non-resident grades 1-8 0;
 grades 9-12 9; levy \$1.35; R.C. 85; units approv-
 ed last year 27.

Bus Drivers—

Willard Garoutte (6), Crane; O. S. Kaup (4), Mar-
 ionville; Walter Harding (2), Cape Fair.

Custodians—

Alvin Edwards (1), (high school); Joe Edwards
 (15), (elementary) both Crane.

REEDS SPRING CONSOLIDATED DIST. NO. 4**High School Teachers—**

D. G. Robbins, Supt., Science
 Henry Wallace, English, Mathematics
 Hildred Hemphill, Home Economics, English
 Herbert Cavender, Social Science, Commerce
 Mrs. Henry Wallace, Music (elementary and high)
 Clell Spradling, Phy. Ed., Science

Elementary Teachers—

Olyn Ellison, Prin. 5-6 grades
 Helen Baker, 4th grade
 Fern Young, 3rd grade
 Kate Wolf, 2nd grade
 Gladys Baxter, 1st grade
 Address of above, Reeds Spring

Board Members—

Guy Wampler (5), President; H. E. Plummer, Sec.
 Treas., (2), member (14); R. L. Workman (2),
 Arthur Albers (2), Icie Endsley (1), all of Reeds
 Spring; Robert Emerson (3), Galena; valuation
 \$272,075.00; enumeration 415; enrollment, senior
 high 79, junior high 76, elementary 202, total 357;
 A.D.A. resident grades 1-8 216, grades 9-12 45;
 non-resident grades 1-8 0, grades 9-12 23; levy
 \$1.40; R.C. 95; units approved last year 21.

Bus Drivers—

Howard Foster (3), Cape Fair; W. H. Mease (7),
 Reeds Spring; Roy Warren (1), Reeds Spring;
 Keith Bennett (1), Cape Fair.



GALENA HIGH SCHOOL







MISSOURI OFFICE OF HISTORIC PRESERVATION

ARCHITECTURAL/HISTORIC INVENTORY SURVEY FORM

SUAS008-105

1. NO. <u>36</u>		4. PRESENT LOCAL NAME(S) OR DESIGNATION(S) <u>Davidson house</u>		1. NO. <u>36</u>
2. COUNTY <u>Stone</u>		5. OTHER NAME(S)		
3. LOCATION OF NEGATIVES <u>Kalen & Morrow</u>				4. PRESENT LOCAL NAME(S) OR DESIGNATION(S)
6. SPECIFIC LEGAL LOCATION TOWNSHIP _____ RANGE _____ SECTION _____ IF CITY OR TOWN, STREET ADDRESS		16. THEMATIC CATEGORY		
7. CITY OR TOWN IF RURAL, VICINITY <u>Galena</u>		17. DATE(S) OR PERIOD <u>c. 1890</u>		29. BASEMENT? YES () NO ()
8. DESCRIPTION OF LOCATION <u>faces north</u>		18. STYLE OR DESIGN <u>double pen</u>		30. FOUNDATION MATERIAL <u>stone</u>
		19. ARCHITECT OR ENGINEER		31. WALL CONSTRUCTION <u>frame</u>
		20. CONTRACTOR OR BUILDER		32. ROOF TYPE AND MATERIAL <u>gable / asphalt</u>
		21. ORIGINAL USE, IF APPARENT <u>residence</u>		33. NO. OF BAYS FRONT _____ SIDE _____
		22. PRESENT USE <u>residence</u>		34. WALL TREATMENT <u>weatherboard</u>
		23. OWNERSHIP PUBLIC () PRIVATE (X)		35. PLAN SHAPE <u>rect</u>
		24. OWNER'S NAME AND ADDRESS IF KNOWN <u>Wilson & Rosemary Davidson</u> <u>Galena, MO.</u>		36. CHANGES (EXPLAIN IN NO. 42) ADDITION (X) ALTERED () MOVED ()
9. COORDINATES UTM LAT _____ LONG _____		25. OPEN TO PUBLIC? YES () NO (X)		37. CONDITION INTERIOR _____ EXTERIOR <u>good</u>
10. SITE () BUILDING (X) STRUCTURE () OBJECT ()		26. LOCAL CONTACT PERSON OR ORGANIZATION		38. PRESERVATION UNDERWAY? YES () NO (X)
11. ON NATIONAL REGISTER? YES () NO (X)		27. OTHER SURVEYS IN WHICH INCLUDED		39. ENDANGERED? BY WHAT? YES () NO (X)
12. IS IT ELIGIBLE? YES (X) NO ()				40. VISIBLE FROM PUBLIC ROAD? YES (X) NO ()
13. PART OF ESTAB. HIST. DISTRICT? YES () NO (X)				41. DISTANCE FROM AND FRONTAGE ON ROAD <u>40'</u>
14. DISTRICT POTENTIAL? YES () NO (X)				5. OTHER NAME(S)
15. NAME OF ESTABLISHED DISTRICT				
42. FURTHER DESCRIPTION OF IMPORTANT FEATURES <u>- small rear addition</u> <u>- one of best-kept double pen houses in locale</u>				PHOTO MUST BE PROVIDED
43. HISTORY AND SIGNIFICANCE <u>- Alfred Peters constructed the rock foundation</u> <u>- Bill Razor used to own the property.</u> <u>- Wilson and Rosemary ("Billy") Davidson have been here many years.</u>				
44. DESCRIPTION OF ENVIRONMENT AND OUTBUILDINGS <u>- house is within large fenced lot of woods & vine.</u> <u>- two detached frame storage buildings</u>				6. TOWNSHIP
45. SOURCES OF INFORMATION <u>on site inspection</u>				
46. PREPARED BY <u>LH</u>				RANGE
47. ORGANIZATION <u>S C</u>				
48. DATE <u>12/88</u> 49. REVISION DATE(S)				SECTION
RETURN THIS FORM WHEN COMPLETED TO: OFFICE OF HISTORIC PRESERVATION P.O. BOX 176				



GALENA
STONE COUNTY
MISSOURI
1965

COMPLIMENTS OF
**GALENA
ABSTRACT
CO. Inc.**

GALENA INSURANCE AGENCY

Galena, Mo.

Phone EL 7-4466









MISSOURI OFFICE OF HISTORIC PRESERVATION

ARCHITECTURAL/HISTORIC INVENTORY SURVEY FORM

SNAS008-106

1. NO. <u>84</u>		4. PRESENT LOCAL NAME(S) OR DESIGNATION(S) <u>Homer Campbell house</u>		1. NO. <u>84</u>
2. COUNTY <u>Stone</u>		5. OTHER NAME(S)		
3. LOCATION OF NEGATIVES <u>Kelen & Morrow</u>		16. THEMATIC CATEGORY		2. COUNTY
6. SPECIFIC LEGAL LOCATION TOWNSHIP _____ RANGE _____ SECTION _____ IF CITY OR TOWN, STREET ADDRESS		17. DATE(S) OR PERIOD <u>c 1930</u>		
7. CITY OR TOWN IF RURAL, VICINITY <u>Galena</u>		18. STYLE OR DESIGN <u>vernacular</u>		4. PRESENT LOCAL NAME(S) OR DESIGNATION(S) <u>Washington</u>
8. DESCRIPTION OF LOCATION <u>face south</u>		19. ARCHITECT OR ENGINEER		
9. COORDINATES LAT _____ LONG _____		20. CONTRACTOR OR BUILDER		5. OTHER NAME(S)
10. SITE () BUILDING (X) STRUCTURE () OBJECT ()		21. ORIGINAL USE, IF APPARENT <u>residence</u>		
11. ON NATIONAL REGISTER? YES () NO (X)		22. PRESENT USE <u>residence</u>		6. TOWNSHIP
12. IS IT ELIGIBLE? YES () NO (X)		23. OWNERSHIP PUBLIC () PRIVATE (X)		
13. PART OF ESTAB. HIST. DISTRICT? YES () NO (X)		24. OWNER'S NAME AND ADDRESS IF KNOWN		RANGE
14. DISTRICT POTENTIAL? YES () NO (X)		25. OPEN TO PUBLIC? YES () NO (X)		
15. NAME OF ESTABLISHED DISTRICT		26. LOCAL CONTACT PERSON OR ORGANIZATION		SECTION
42. FURTHER DESCRIPTION OF IMPORTANT FEATURES <u>- basement entry on east</u> <u>- rear addition</u>		27. OTHER SURVEYS IN WHICH INCLUDED		
43. HISTORY AND SIGNIFICANCE <u>Campbell was Mo PAC RR agent at the depot.</u> <u>[site of Mollie Maxwell (Clint's mother) log house is directly across the street on the vacant lot]</u>		40. VISIBLE FROM PUBLIC ROAD? YES () NO (X)		46. PREPARED BY <u>LM</u>
44. DESCRIPTION OF ENVIRONMENT AND OUTBUILDINGS <u>- deep corner lot</u> <u>- frame single car garage to northwest</u>		41. DISTANCE FROM AND FRONTAGE ON ROAD <u>46'</u>		
45. SOURCES OF INFORMATION <u>on site inspection</u>		47. ORGANIZATION <u>SLGAC</u>		48. DATE <u>12/88</u>
RETURN THIS FORM WHEN COMPLETED TO: OFFICE OF HISTORIC PRESERVATION P.O. BOX 176		49. REVISION DATE(S)		



GALENA
STONE COUNTY
MISSOURI
1965

COMPLIMENTS OF
**GALENA
ABSTRACT
CO. Inc.**

GALENA INSURANCE AGENCY

Galena, Mo.

Phone EL 7-4466



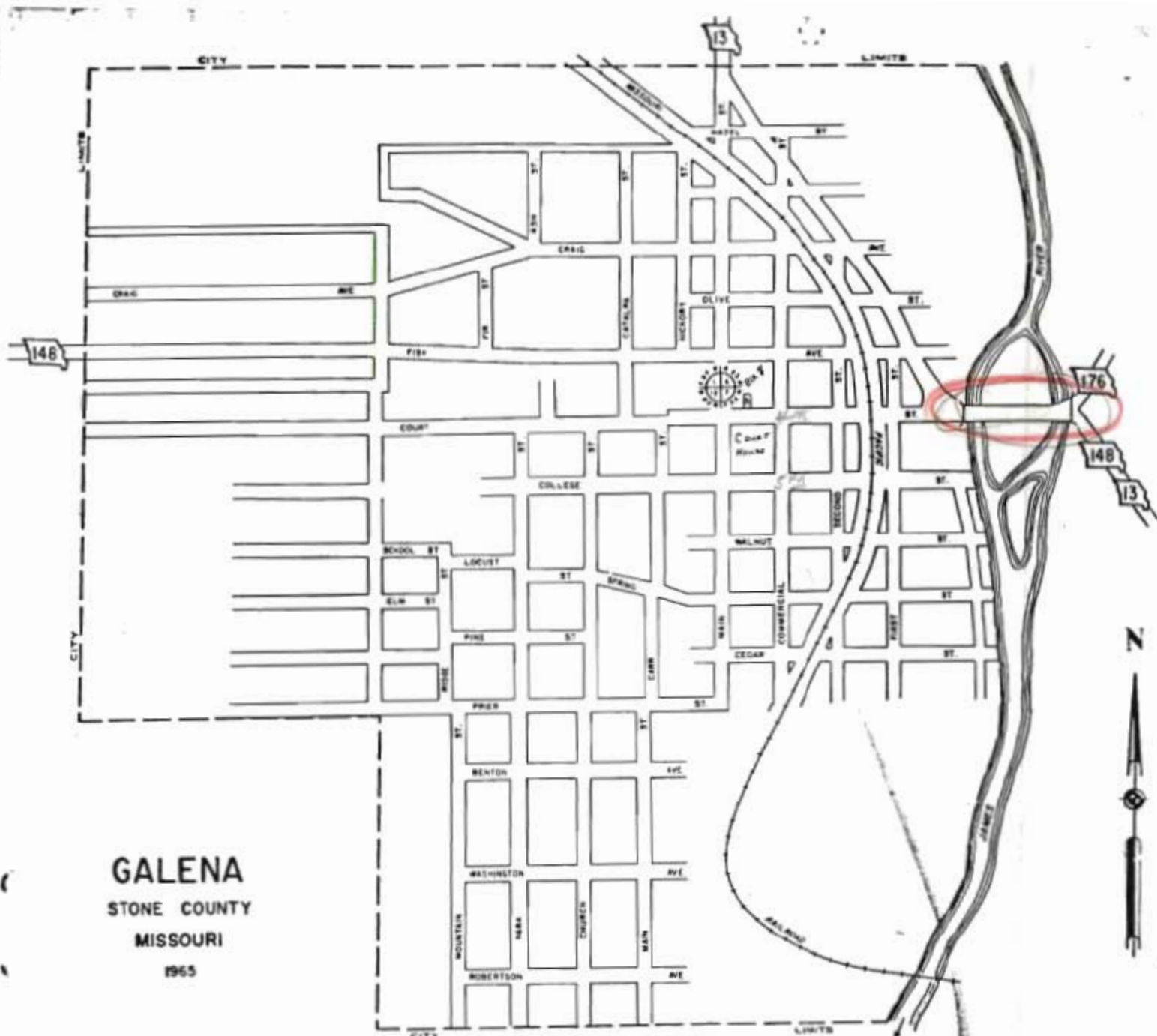
MISSOURI OFFICE OF HISTORIC PRESERVATION

ARCHITECTURAL/HISTORIC INVENTORY SURVEY FORM

SNA5008-107

1. NO. <u>32</u>		4. PRESENT LOCAL NAME(S) OR DESIGNATION(S) <u>"Y" Bridge</u>		1. NO. <u>32</u>
2. COUNTY <u>Stone</u>		5. OTHER NAME(S) <u>Bridge No. H. 404</u>		
3. LOCATION OF NEGATIVES <u>K + Morrow</u>				2. COUNTY
6. SPECIFIC LEGAL LOCATION TOWNSHIP _____ RANGE _____ SECTION _____ IF CITY OR TOWN, STREET ADDRESS <u>E. 4th St. / old 13</u>		16. THEMATIC CATEGORY		
7. CITY OR TOWN <u>Galena</u> IF RURAL, VICINITY		17. DATE(S) OR PERIOD <u>1926</u>		4. PRESENT LOCAL NAME(S) OR DESIGNATION(S) <u>Y-Bridge</u>
8. DESCRIPTION OF LOCATION		18. STYLE OR DESIGN <u>arch concrete span</u>		
9. COORDINATES UTM LAT _____ LONG _____		19. ARCHITECT OR ENGINEER		
10. SITE () BUILDING () STRUCTURE (X) OBJECT ()		20. CONTRACTOR OR BUILDER		
11. ON NATIONAL REGISTER? YES (X) NO ()		21. ORIGINAL USE, IF APPARENT <u>bridge</u>		
12. IS IT ELIGIBLE? YES (X) NO ()		22. PRESENT USE <u>scenic walkway</u>		
13. PART OF ESTAB. HIST. DISTRICT? YES () NO (X)		23. OWNERSHIP PUBLIC (X) PRIVATE ()		
14. DISTRICT POTENTIAL? YES (X) NO ()		24. OWNER'S NAME AND ADDRESS IF KNOWN <u>City of Galena Galena, MO</u>		
15. NAME OF ESTABLISHED DISTRICT		25. OPEN TO PUBLIC? YES (X) NO ()		
42. FURTHER DESCRIPTION OF IMPORTANT FEATURES <u>- only known concrete arch Y bridge in Missouri; length of span is among longest in Ozarks.</u>		26. LOCAL CONTACT PERSON OR ORGANIZATION		
43. HISTORY AND SIGNIFICANCE <u>The bridge was a climax for linking local, regional and state tourist traffic to the historic Shepherd of the Hills region. It was one of several local 1920s features that brought increasing attention to Galena as an Ozarks resort town of the early 20th century. See attached.</u>		27. OTHER SURVEYS IN WHICH INCLUDED		
44. DESCRIPTION OF ENVIRONMENT AND OUTBUILDINGS <u>the bridge is located on a highway curve in which the east leg is the bridge. Currently a part of developing local park.</u>		28. NO. OF STORIES		
45. SOURCES OF INFORMATION <u>on site inspection</u>		29. BASEMENT? YES () NO ()		
46. PREPARED BY <u>LH</u>		30. FOUNDATION MATERIAL <u>concrete</u>		
47. ORGANIZATION <u>SHGAC</u>		31. WALL CONSTRUCTION <u>concrete</u>		
48. DATE <u>11/88</u>		32. ROOF TYPE AND MATERIAL		
49. REVISION DATE(S)		33. NO. OF BAYS FRONT SIDE		
		34. WALL TREATMENT		
		35. PLAN SHAPE		
		36. CHANGES (EXPLAIN IN NO. 42) ADDITION () ALTERED () MOVED ()		
		37. CONDITION INTERIOR EXTERIOR		
		38. PRESERVATION UNDERWAY? YES (X) NO ()		
		39. ENDANGERED? BY WHAT? YES (X) NO () <u>neglect/vandalism</u>		
		40. VISIBLE FROM PUBLIC ROAD? YES (X) NO ()		
		41. DISTANCE FROM AND FRONTAGE ON ROAD <u>old highway 13 bridge</u>		
		PHOTO MUST BE PROVIDED		
		5. OTHER NAME(S)		
		6. TOWNSHIP		
		RANGE		
		SECTION		

THIS FORM WHEN COMPLETED TO: OFFICE OF HISTORIC PRESERVATION
P.O. BOX 176



GALENA
STONE COUNTY
MISSOURI
1965

COMPLIMENTS OF
**GALENA
ABSTRACT
CO. Inc.**

GALENA INSURANCE AGENCY

Galena, Mo.

Phone EL 7-4466



News-Oracle

11.23.27 NUMBER 39

BIG CROWD SEES BRIDGE OPENING

Unfavorable Weather Conditions Did
not Hinder Vast Throngs
from Gathering

A crowd estimated at about 3,000 attended the dedication ceremony of Stone county's new state highway bridge across James river at Galena last Sunday. The day was raw and cold, but in spite of it all throngs from all points in Southwest Missouri, some from Kansas City, Jefferson City and St. Louis forgot their discomforts and were so busy eating and viewing this wonderful bridge that they scarcely noticed the weather.

In the early morning the wind came from the southeast so the arrangement committee decided to build the speakers stand against the bluff on the east side of the bridge between the prongs of the bridge. This bluff is about 300 feet high and besides being a wonderful windbreak served to throw the voices of the speakers out over the crowd.

The first thing on the program was a big basket dinner and according to Dr. Kerr of Crane the tables reached from Reeds Spring to Ponce de Leon. Anyway there was plenty to eat and if anyone failed to get his share it was his own fault—it was there for him.

At 1 o'clock the combined bands of Crane and Galena gave a concert lasting about thirty minutes which was enjoyed by all. The musicians in these bands were all Stone county residents except two, Attorney Tom Moore of Ozark and a young trombonist from the same town. Mr. Moore is an old resident of Galena and was sufficiently interested to lend his assistance.

Dr. H. L. Kerr of Crane acted as chairman and owing to the illness of O. F. Douglas who was to have been the first speaker on the program, introduced his son, Tom, prosecuting attorney of this county, who delivered the welcome address and gave a brief history of Stone county. Mr. Douglas was followed by T. H. Cutler, chief highway engineer, who gave a summary of the money expended in Stone county and also spoke of the future plans of the highway commission.

We do not have the space to go into detail concerning the addresses but suffice to say all the speakers were able men and their messages were enjoyed by all. We have never heard a series of addresses which were so inspiring and worthwhile. Superintendent Daniels of the Missouri Pacific railroad made a brief talk, also L. V. Sverdrup, chief bridge engineer for the state highway department. Dr. Stewart, chairman of the state board of health, had a place on the program and he is an exceptional speaker. H. P. Mobberly, divisional highway engineer of Springfield, made a brief address and during his talk he said that citizens of this county owed the early completion of this bridge to Mr. Cosby, who had the contract for building the road on 43 along the bluff. While he was building this road Mr. Cosby shot off about a four-ton rock which landed against the east braces of the old bridge bending and warping them and making the bridge unsafe for heavy traffic. Mr. Mobberly was called down to inspect the old bridge and he was of the opinion that the bridge was unsafe and began to make plans immediately for a new bridge, the one which is now complete. Thanks to Mr. Cosby.

Rev. Dewey J. Short was the last speaker on the program and delivered the dedicatory address. Mr. Short is a powerful speaker and many said his address Sunday was the best they had ever heard. Mr. Short is a native of Stone county and is the son of Postmaster J. G. Short of Galena.

The celebration went off like clock work and the publicity thus given Stone county will be far reaching in its effects. Many people thought we had only a small bridge here across a small branch but when they saw its magnitude and realized what it means to construct a bridge such as this one, they were indeed surprised. Had the day been warm and fair, our little town would not have accommodated all who would have come.

3000 OZARKIANS AT STONE COUNTY BRIDGE CEREMONY

Structure Costing \$109,000
Formally Dedicated With
Many State Officials in At-
tendance

DR. SHORT MAKES PLEA FOR MORE DEVELOPMENT

Says Southwest Missourians
Fail to Appreciate Scenery
And Advantages of Ozarks
Region

By Kerr Staff Writer

GALENA, Mo., Nov. 20.—Railway and highway joined today in the celebration of the opening of the recently constructed state highway bridge over the James river. A crowd estimated at 3000 attended the dedication ceremonies, held at the bridge.

The bridge is said to be the only one in the state which has a "Y." The south end has one fork leading over state highway No. 44 toward the Springfield Lake Taneycomo road, and the other leading south along state highway No. 43 through Leeds Spring and Blue Eye to the Arkansas line.

DR. KERR PRESIDES

Dr. H. L. Kerr of Crane, chairman of the committee which had arranged the celebration, presided. Stone county court, of which O. D. Stone county court of which O. D. Peters is presiding judge.

The formal dedication ceremonies followed a dinner served by the women of Galena to which the guests of Galena and Stone county were welcomed to "eat their fill."

Following the dinner, the combined bands of Galena and Crane, directed by Ralph W. Sturtevant, gave a concert.

The bandstand, erected against a bluff on the south side of the river between the two forks of the bridge, served also as a speakers' stand. The crowd gathered in front of the stand and along the highway on each side, while the line of cars extended half a mile further in each direction.

Tom N. Douglas, prosecuting attorney of Stone county, was the first speaker. Telling of the struggle Stone county has made to advance, he said that two of the principal aids had been the Missouri Pacific railroad and the state high-

THANK OTHER COUNTIES

"Stone county can thank the rest of the counties of Missouri for this bridge," he said, "for all have helped materially in its erection. So it isn't merely a county bridge but a state bridge."

Mr. Douglas then referred to the change that has come about in travel during the past few years.

"The first county court met at Cape Fair in 1852 and designated the first two county roads," he said. "Those were enough, in those days, when a trip to St. Louis required three weeks. But it has taken the modern highway to make it possible for us to drive there in a day."

T. H. Cutler, chief engineer for the highway department, was the next speaker.

SEE NO. TWO ON PAGE TEN

No. 2 CONTINUED FROM PAGE 1

"While Stone county has no primary roads," he said, "the county is fourth from the top in the number of miles of secondary roads. There are 31 miles of roads in the county that have been designated as secondary roads."

IS BEAUTIFUL BRIDGE

L. J. Sverdrup, bridge engineer for the state highway commission, was introduced by Doctor Kerr as the "dreamer who saw this bridge before the concrete was poured."

Speaking of the new bridge, he said that he had seen 2000 bridges in Missouri during the past nine years, and that he believed the Galena bridge was the most beautiful of all. But beauty was not the only point he stressed.

"The bridge about 100 yards downstream," he said, indicating the structure that has served for several years, "was all right when it was built in 1911. But it wouldn't meet the demands of modern traffic. This bridge we see dedicated here today is built to bear up under the traffic of 20-ton trucks. You don't see any of them crossing now, but the bridge was built to stand the traffic that will go over it a few years later."

Paul J. Neff, formerly an engineer with the Frisco railroad but now transportation superintendent for the Missouri Pacific, with headquarters in St. Louis, was the next speaker.

"You may think it unusual," he said, "for a railroad man to have a part in the dedication of a bridge like this. So many persons think of the highways and the railways

most people would be served."

Expenditures during the next five years, he said, will be about \$50,000 annually, and the roads will be built where the right of way can be obtained.

DEPARTMENT BUSY

"The highway department," he declared, "is doing all it can, but road building will be halted where the property owners are not willing to help."

Doctor Kerr then introduced Messrs. Duckworth and Mason, project engineer and superintendent of construction, respectively, for the bridge.

The next speaker, Doctor James Stewart, secretary of the state board of health and mentioned as a candidate for the republican nomination for governor, spoke of the importance of highway development.

"With the development of highways like this," he said, "residents of the northern part of the state can come here to see the Ozarks. And residents of the Ozarks, too, can get to the state capital without trouble. While you are thinking of the wonderful things to be seen here, you should not forget the wonderful capitol the state has, and I am sure that a welcome will await you there."

Judge Charles L. Henson of Mount Vernon, who was born and raised near Galena, was the next speaker.

"I have fished both banks of the James for miles in both directions," he said. "And once I was pulled out just in time to be kept from drowning. But I didn't think then of the development that is possible for this section, and I didn't realize how fortunate Galena is situated."

"But these things come by vision and I am glad that someone saw what was needed and what could be accomplished here. This bridge is the result."

E. W. Daniels, division superintendent for the Missouri Pacific with headquarters at Aurora, spoke of the highway and the railway as necessary for the development of the Ozark region.

"I followed Dewey Short on a program in St. Louis once," he remarked, "and when he got through I had nothing to say. I have nothing to say now, other than that the Missouri Pacific will help in any way that is possible, so I'll make way for Doctor Short."

Doctor Kerr then introduced the Reverend Doctor Dewey Short, member of the faculty of Kansas Wesleyan college at Winfield, resident of Galena, and mentioned as a candidate for the republican nomination for congress from the fourteenth district.

LOVE TO TALK

"The only reason I can think of for being selected to deliver the address on this occasion," he said, "is that I love to talk. In fact, I love to talk more than anybody else in all the world—unless it is my sister, Beas."

After speaking of the beauties of the roads and bridges of older countries, he declared that the people of the Ozarks do not appreciate the wonderful scenery they have at home.

Lapsing into the facetious, he described the changes in transportation during the past few years.

"Our father came here in ox-carts," he said, "and those were all right until they began to get Springfield wagons. Then came the buggies, and it looked like everything was the best in the world until

someone invented rubber tires. And then came the automobile.

"But I'm really sorry for the flapper who has to hear love made in a diver. It isn't the same as when we used to wrap the lines around the whip and let Dobbin take his way. There was no trouble in looking for detours then."

Returning to the serious, Doctor Short declared that the building of highways not only tends to awaken a community conscience, but that it tends to material development as well.

People can become better acquainted, he said, if they can travel from one section to another, and will not think merely in terms of the neighborhood in which they reside.

"I spoke at Baker university in Baldwin, Kan., yesterday afternoon," he said, "and last night I was in Kansas City. This afternoon I am speaking here, and tonight I shall be in Springfield. Tomorrow I shall be in Mount Vernon, and the next day I shall be in Wichita. This is possible only because of the development of our highways."

Discussing the possibilities of Stone county, he declared the cow, the fruit and the hen will determine the future of the county.

"The only trouble," he said, "is that too many of us are just like the old hen—we don't want to do anything but 'set, an' set'."

Doctor Short made a special plea for the development of tourist interest in Stone county.

"The tourist industry is one of the greatest we have," he said, "but we would like to have this road to the east put in shape for a mile or so. Then we could reach Springfield in an hour and 15 minutes. We can make it now in an hour and a half, even if we have to leave here through a ditch."



Staff photo

Before it was closed to traffic on Monday, the uniquely constructed "Y" bridge near Galena merged Missouri highways 13,

248 and 176. The 59-year-old bridge will remain open for pedestrian traffic.

'Y' bridge closes

'It was nostalgic,' says one of men who took last drive on old Galena bridge

By Patricia Fennwald

The Daily News

GALENA — Just as Monday afternoon started slipping into Monday evening, John Johnson and Bruce Graves drove a '63 pickup truck to the edge of the old "Y" bridge spanning the James River.

For nearly half an hour, they waited there, at the intersection of Missouri 13, Missouri 248 and Missouri 176, as several cars cautiously snaked their way past them and crossed the 59-year-old bridge.

Then, at 4:40 p.m., the two slowly drove their truck across the bridge. Just as they finished the drive, highway workers placed temporary barricades at all three openings of the three-pronged landmark.

With that, Galena's Y bridge became history.

"We told them (highway department workers)

that we would like to be the last vehicle to cross the bridge before it was officially closed to vehicles, and they went along with that," Johnson said Monday night. "So we were the last ones to cross it, and then they officially barricaded it."

Johnson and Graves, both teachers at Galena High School, said they discovered almost by accident that the Missouri State Highway Department planned to close the bridge Monday. It's been used only sparingly in the last month or so, after its replacement — a ruler-straight bridge costing \$4.4 million — opened.

But Johnson and Graves said they felt the old structure — one of only two of its kind left in the nation — deserved its own moment in the spotlight.

"You know, there's been so much hoopla about opening the new bridge, but there's a lot of history

in that old Y bridge," Johnson said. "I kind of hated to see it go without the fanfare of its own."

Johnson said their crossing was witnessed only by highway department workers, who will replace the structure's temporary barricades with permanent ones within the next few weeks.

The graceful bridge will remain open to pedestrians as a unique landmark born of the country's days as a river town. And it will live on in the memories of people like Johnson.

His family has owned a farm near the Horse Creek community for generations, and he remembers making the crossing as a very young boy.

"It (closing) wasn't sad, but it was a little nostalgic," Johnson said. "You see something that's been around for so many years, and then it kind of goes away, almost without anyone noticing."

When The Missouri-Pacific White River Was New




The Missouri-Pacific is this area's newest railroad, and it was brand new, or almost so, when Oscar M. Carter, now 94 but then an active photographer, took these pictures before World War I.

At right is an intricate wooden trestle built of native oak timber and put together in spiderwork fashion. It was in Stone county.

Below are scenes of the old coal-fired locomotive crossing the James river bridge in Galena and coming through a cut in Taney county.

Cutting timber for ties and bridge lumber was an important source of income for the Stone and Taney county residents when the railroad was built. Many logs floated down the James river, and before Table Rock, dam scars left from tree trucks which slid down bluffs to the water below were clearly visible.

Aurora business men bought land for the right-of-way completely across Lawrence county an inducement to bring the route through town on Commercial street instead of through Marionville.















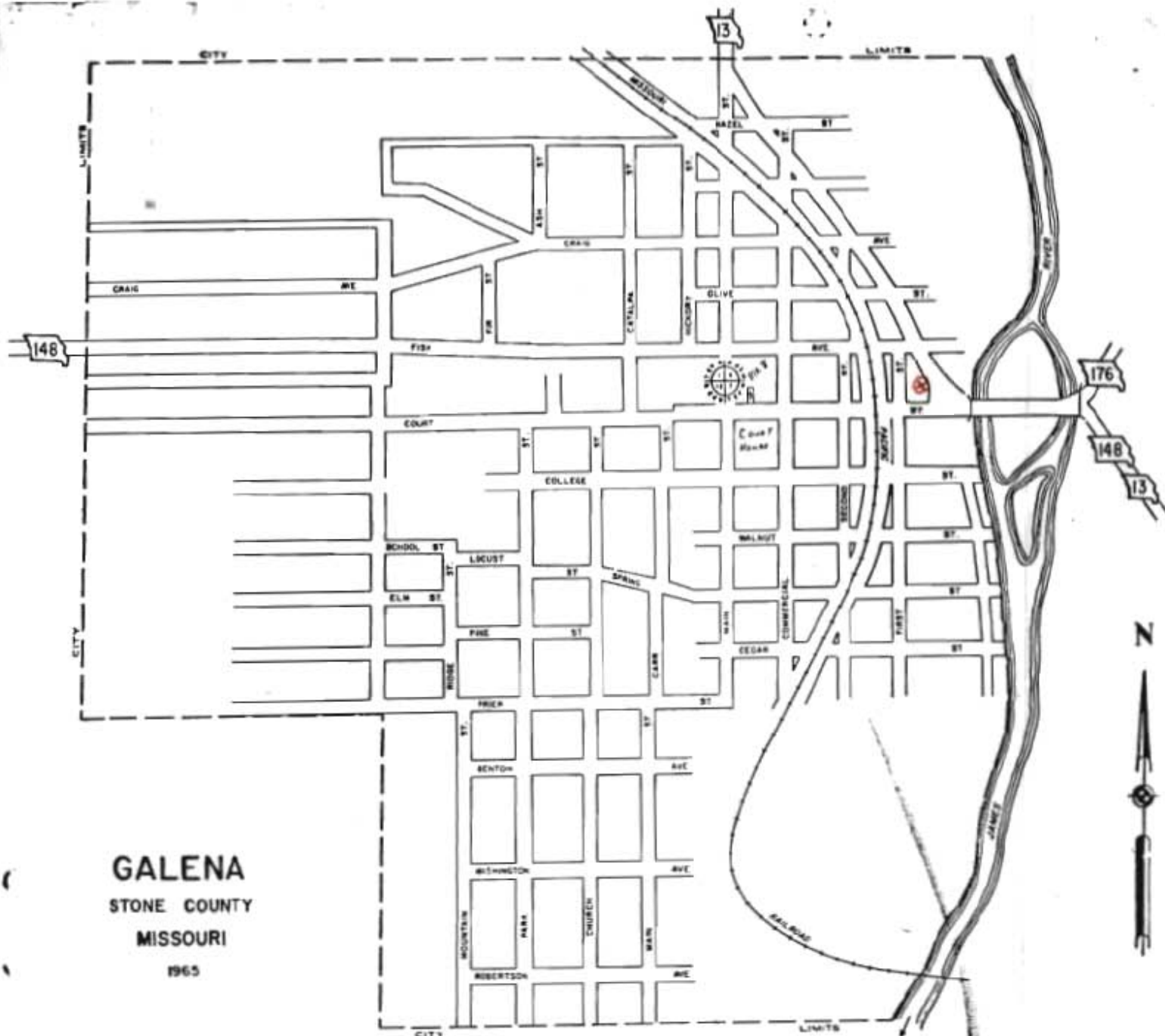


MISSOURI OFFICE OF HISTORIC PRESERVATION

ARCHITECTURAL/HISTORIC INVENTORY SURVEY FORM

SWAS008-108

1. NO. <u>31</u>		4. PRESENT LOCAL NAME(S) OR DESIGNATION(S)		1. NO. 31
2. COUNTY <u>Stone</u>		5. OTHER NAME(S)		
3. LOCATION OF NEGATIVES <u>K & Morrow</u>		<u>Pick below station</u>		
6. SPECIFIC LEGAL LOCATION TOWNSHIP <u>23W</u> RANGE <u>6</u> SECTION <u>6</u> IF CITY OR TOWN, STREET ADDRESS <u>old highway 13</u>		16. THEMATIC CATEGORY <u>030 390 030</u>		2. COUNTY 30 65
7. CITY OR TOWN IF RURAL, VICINITY <u>Galena</u>		17. DATE(S) OR PERIOD <u>c. 1930</u>		
8. DESCRIPTION OF LOCATION <u>- across from Missouri Highway historic marker & Galena Y Bridge park</u>		18. STYLE OR DESIGN <u>"Tudoresque Revival"</u>		
9. COORDINATES UTM LAT LONG		19. ARCHITECT OR ENGINEER		4. PRESENT LOCAL NAME(S) OR DESIGNATION(S) <u>Old Highway 13</u>
10. SITE () BUILDING (x) STRUCTURE () OBJECT ()		20. CONTRACTOR OR BUILDER <u>own</u>		
11. ON NATIONAL REGISTER? YES () NO (x)		21. ORIGINAL USE, IF APPARENT <u>gas station 1415</u>		
12. IS IT ELIGIBLE? YES (x) NO ()		22. PRESENT USE <u>residence</u>		3. NO. OF STORIES <u>1 1/2-1</u>
13. PART OF ESTAB. HIST. DISTRICT? YES () NO (x)		23. OWNERSHIP PUBLIC () PRIVATE (x)		
14. DISTRICT POTENTIAL? YES (x) NO ()		24. OWNER'S NAME AND ADDRESS IF KNOWN		
15. NAME OF ESTABLISHED DISTRICT		25. OPEN TO PUBLIC? YES () NO (x)		30. FOUNDATION MATERIAL <u>concrete/brick</u>
42. FURTHER DESCRIPTION OF IMPORTANT FEATURES <u>- enclosure and additions have created a domestic dwelling.</u>		26. LOCAL CONTACT PERSON OR ORGANIZATION		
43. HISTORY AND SIGNIFICANCE <u>- one of several nearby buildings constructed near the time of the completion of Galena's "Y" bridge.</u> <u>- A.C. below is a son of Dick below</u>		27. OTHER SURVEYS IN WHICH INCLUDED		
44. DESCRIPTION OF ENVIRONMENT AND OUTBUILDINGS <u>- located on curve of old highway 13 & west side of "Y" bridge</u>		28. NO. OF STORIES		31. WALL CONSTRUCTION <u>frame/stucco</u>
45. SOURCES OF INFORMATION <u>on site inspection</u>		29. BASEMENT? YES () NO (x)		
46. PREPARED BY <u>LM</u>		32. ROOF TYPE AND MATERIAL <u>gambrel/asphalt</u>		
47. ORGANIZATION <u>SLGAC</u>		33. NO. OF BAYS FRONT SIDE <u>63</u>		34. WALL TREATMENT <u>stucco 61</u>
48. DATE <u>11/88</u>		35. PLAN SHAPE <u>IR</u>		
49. REVISION DATE(S)		36. CHANGES (EXPLAIN IN NO. 42) ADDITION () ALTERED (x) MOVED ()		
50. RETURN THIS FORM WHEN COMPLETED TO: OFFICE OF HISTORIC PRESERVATION P.O. BOX 176		37. CONDITION INTERIOR EXTERIOR <u>good</u>		38. PRESERVATION UNDERWAY? YES () NO (x)
		39. ENDANGERED? BY WHAT? YES () NO (x)		
		40. VISIBLE FROM PUBLIC ROAD? YES (x) NO ()		
		41. DISTANCE FROM AND FRONTAGE ON ROAD <u>25'</u>		PHOTO MUST BE PROVIDED



GALENA
STONE COUNTY
MISSOURI
1965

COMPLIMENTS OF
**GALENA
ABSTRACT
CO. Inc.**

GALENA INSURANCE AGENCY

Galena, Mo.

Phone EL 7-4466



MISSOURI OFFICE OF HISTORIC PRESERVATION

ARCHITECTURAL/HISTORIC INVENTORY SURVEY FORM

SNAS008-109

1. NO. <u>93</u>		4. PRESENT LOCAL NAME(S) OR DESIGNATION(S) <u>Lawrence house</u>		1. NO. <u>93</u>
2. COUNTY <u>Stone</u>		5. OTHER NAME(S)		
3. LOCATION OF NEGATIVES <u>Kalen & Marrow</u>				
6. SPECIFIC LEGAL LOCATION TOWNSHIP _____ RANGE _____ SECTION _____ IF CITY OR TOWN, STREET ADDRESS _____		16. THEMATIC CATEGORY		2. COUNTY
7. CITY OR TOWN IF RURAL, VICINITY <u>Galena</u>		17. DATE(S) OR PERIOD <u>C. 1910</u>		
8. DESCRIPTION OF LOCATION <u>faces southeast</u>		18. STYLE OR DESIGN <u>vernacular</u>		
9. COORDINATES UTM LAT _____ LONG _____		19. ARCHITECT OR ENGINEER		4. PRESENT LOCAL NAME(S) OR DESIGNATION(S)
10. SITE () STRUCTURE () BUILDING () OBJECT ()		20. CONTRACTOR OR BUILDER		
11. ON NATIONAL REGISTER? YES () NO (X)		21. ORIGINAL USE, IF APPARENT <u>residence</u>		
12. IS IT ELIGIBLE? YES () NO (X)		22. PRESENT USE <u>residence</u>		5. OTHER NAME(S)
13. PART OF ESTAB. HIST. DISTRICT? YES () NO (X)		23. OWNERSHIP PUBLIC () PRIVATE (X)		
14. DISTRICT POTENTIAL? YES () NO (X)		24. OWNER'S NAME AND ADDRESS IF KNOWN		
15. NAME OF ESTABLISHED DISTRICT		25. OPEN TO PUBLIC? YES () NO (X)		6. TOWNSHIP
42. FURTHER DESCRIPTION OF IMPORTANT FEATURES		26. LOCAL CONTACT PERSON OR ORGANIZATION		
		27. OTHER SURVEYS IN WHICH INCLUDED		
43. HISTORY AND SIGNIFICANCE <u>- this house commonly appears in historic photographs of Galena because of its prominent location overlooking James River and the fact that the RR bridge is downstream from the house. Bert Lawrence operated a dairy farm here. His daughters are Ruth & Avis, who married Marshall Davidson.</u>		37. CONDITION INTERIOR _____ EXTERIOR <u>good</u>		RANGE
44. DESCRIPTION OF ENVIRONMENT AND OUTBUILDINGS <u>- several farm dependencies to the south</u>		38. PRESERVATION UNDERWAY? YES () NO (X)		
45. SOURCES OF INFORMATION <u>on site inspection</u>		39. ENDANGERED? BY WHAT? YES () NO (X)		
46. PREPARED BY <u>L.M.</u>		40. VISIBLE FROM PUBLIC ROAD? YES (X) NO ()		SECTION
47. ORGANIZATION <u>SLGAC</u>		41. DISTANCE FROM AND FRONTAGE ON ROAD <u>100'</u>		
48. DATE <u>2/18</u>		49. REVISION DATE(S)		
RETURN THIS FORM WHEN COMPLETED TO: OFFICE OF HISTORIC PRESERVATION P.O. BOX 176				



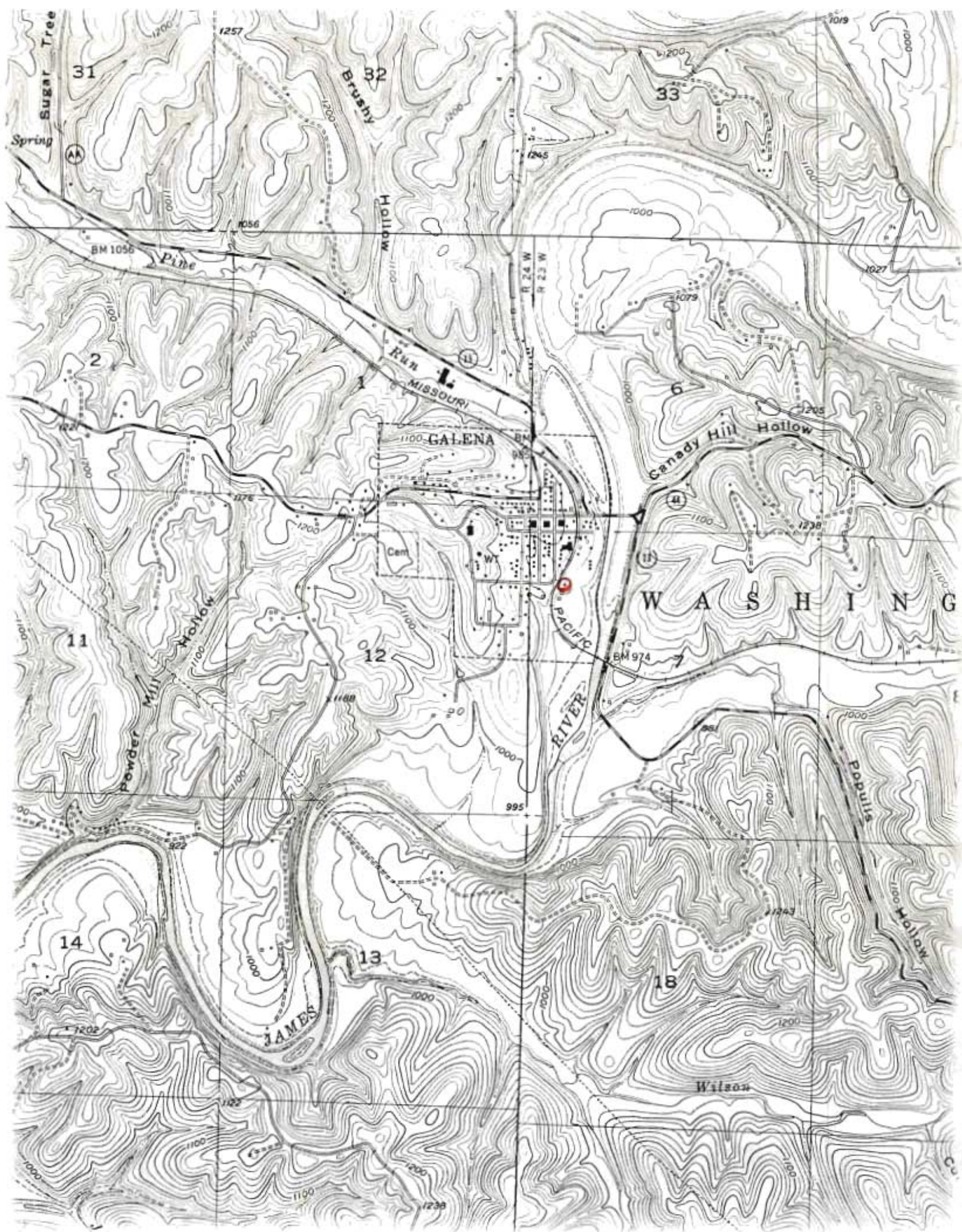
GALENA
STONE COUNTY
MISSOURI
1965

COMPLIMENTS OF
**GALENA
ABSTRACT
CO. Inc.**

GALENA INSURANCE AGENCY

Galena, Mo.

Phone EL 7-4466



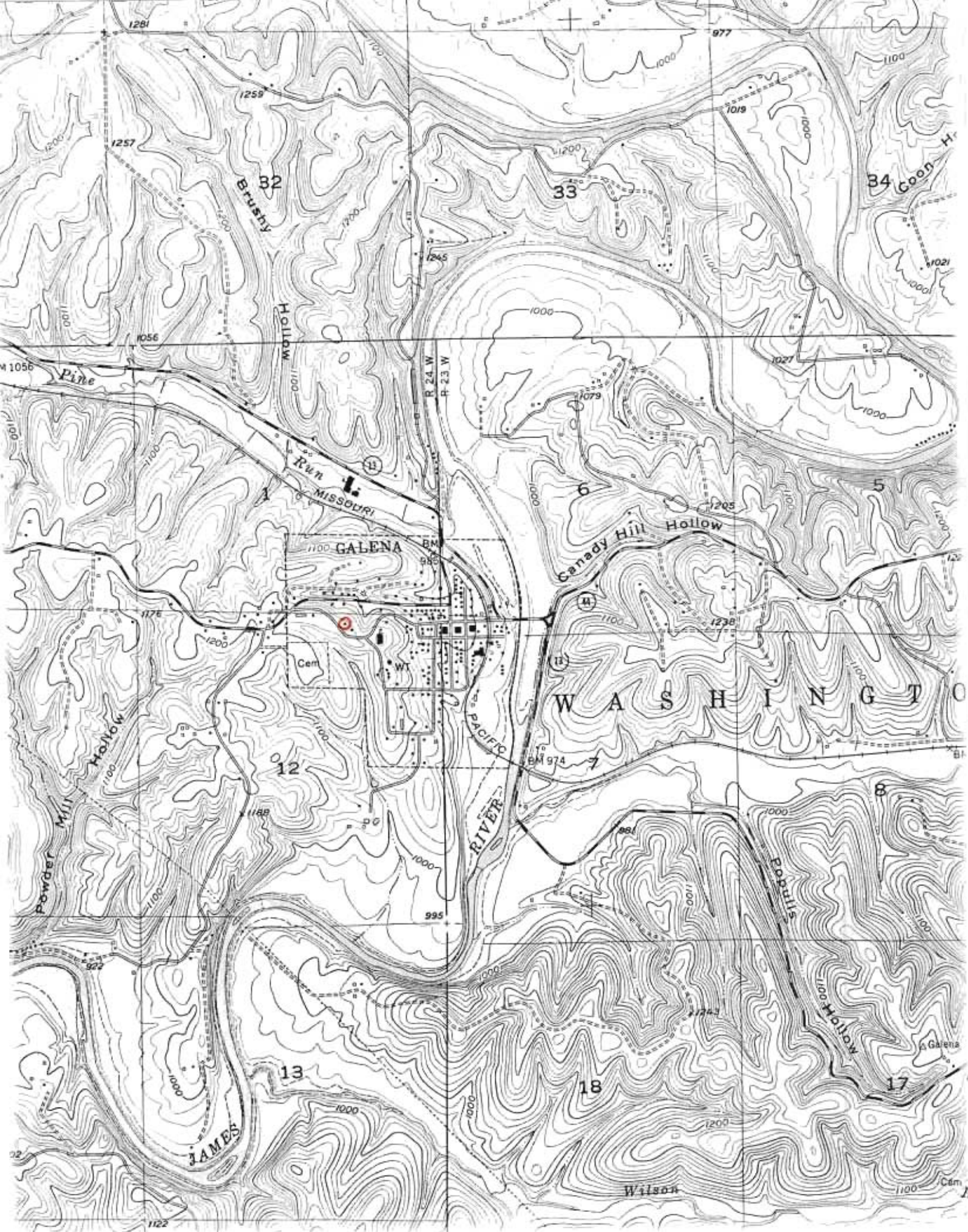


MISSOURI OFFICE OF HISTORIC PRESERVATION

ARCHITECTURAL/HISTORIC INVENTORY SURVEY FORM

SIUAS008-110

1. NO. <u>95</u>		4. PRESENT LOCAL NAME(S) OR DESIGNATION(S) <u>Short house</u>		1. NO. <u>95</u>
2. COUNTY <u>Stone</u>		5. OTHER NAME(S)		
3. LOCATION OF NEGATIVES <u>Kalen Morrow</u>				
6. SPECIFIC LEGAL LOCATION TOWNSHIP _____ RANGE _____ SECTION _____ IF CITY OR TOWN, STREET ADDRESS _____		16. THEMATIC CATEGORY		2. COUNTY
7. CITY OR TOWN IF RURAL, VICINITY <u>Galena</u>		17. DATE(S) OR PERIOD <u>c. 1920</u>		
8. DESCRIPTION OF LOCATION <u>fair south</u>		18. STYLE OR DESIGN <u>bungalow</u>		
		19. ARCHITECT OR ENGINEER		4. PRESENT LOCAL NAME(S) OR DESIGNATION(S)
		20. CONTRACTOR OR BUILDER		
		21. ORIGINAL USE, IF APPARENT <u>residence</u>		
		22. PRESENT USE <u>vacant</u>		5. OTHER NAME(S)
		23. OWNERSHIP PUBLIC () PRIVATE (X)		
		24. OWNER'S NAME AND ADDRESS IF KNOWN		
9. COORDINATES UTM LAT _____ LONG _____		25. OPEN TO PUBLIC? YES () NO (X)		6. TOWNSHIP
10. SITE () BUILDING (X) STRUCTURE () OBJECT ()		26. LOCAL CONTACT PERSON OR ORGANIZATION		
11. ON NATIONAL REGISTER? YES () NO (X) 12. IS IT ELIGIBLE? YES () NO (X)		27. OTHER SURVEYS IN WHICH INCLUDED		
13. PART OF ESTAB. YES () HIST. DISTRICT? NO (X) 14. DISTRICT POTENTIAL? YES () NO (X)		40. VISIBLE FROM PUBLIC ROAD? YES (X) NO ()		RANGE
15. NAME OF ESTABLISHED DISTRICT		41. DISTANCE FROM AND FRONTAGE ON ROAD <u>60'</u>		
42. FURTHER DESCRIPTION OF IMPORTANT FEATURES <u>- additions, including porch, on rear</u> <u>- plain 1x4 moldings throughout the interior</u>		<div style="border: 1px solid black; padding: 10px; width: 100%;"> <p style="margin: 0;">PHOTO MUST BE PROVIDED</p> </div>		
43. HISTORY AND SIGNIFICANCE <u>Theodore (Dewey's bro.) and E. Lenore lived here and their son, Teddy, resided here in 1950s. Theodore was a Mo Pac RR employee and Teddy worked for a social service agency in Springfield. (Theodore also owned house to the SE.)</u> <u>- House has been a rental in recent years.</u>				SECTION
44. DESCRIPTION OF ENVIRONMENT AND OUTBUILDINGS <u>- No dependencies; lot partially overgrown & unattended</u> <u>- sited on a curve looking down old school road</u>				
45. SOURCES OF INFORMATION <u>on site inspection</u>		46. PREPARED BY <u>L.M.</u>		
RETURN THIS FORM WHEN COMPLETED TO: OFFICE OF HISTORIC PRESERVATION P.O. BOX 176		47. ORGANIZATION <u>SIGMA</u>		48. DATE <u>12/18</u>
		49. REVISION DATE(S)		





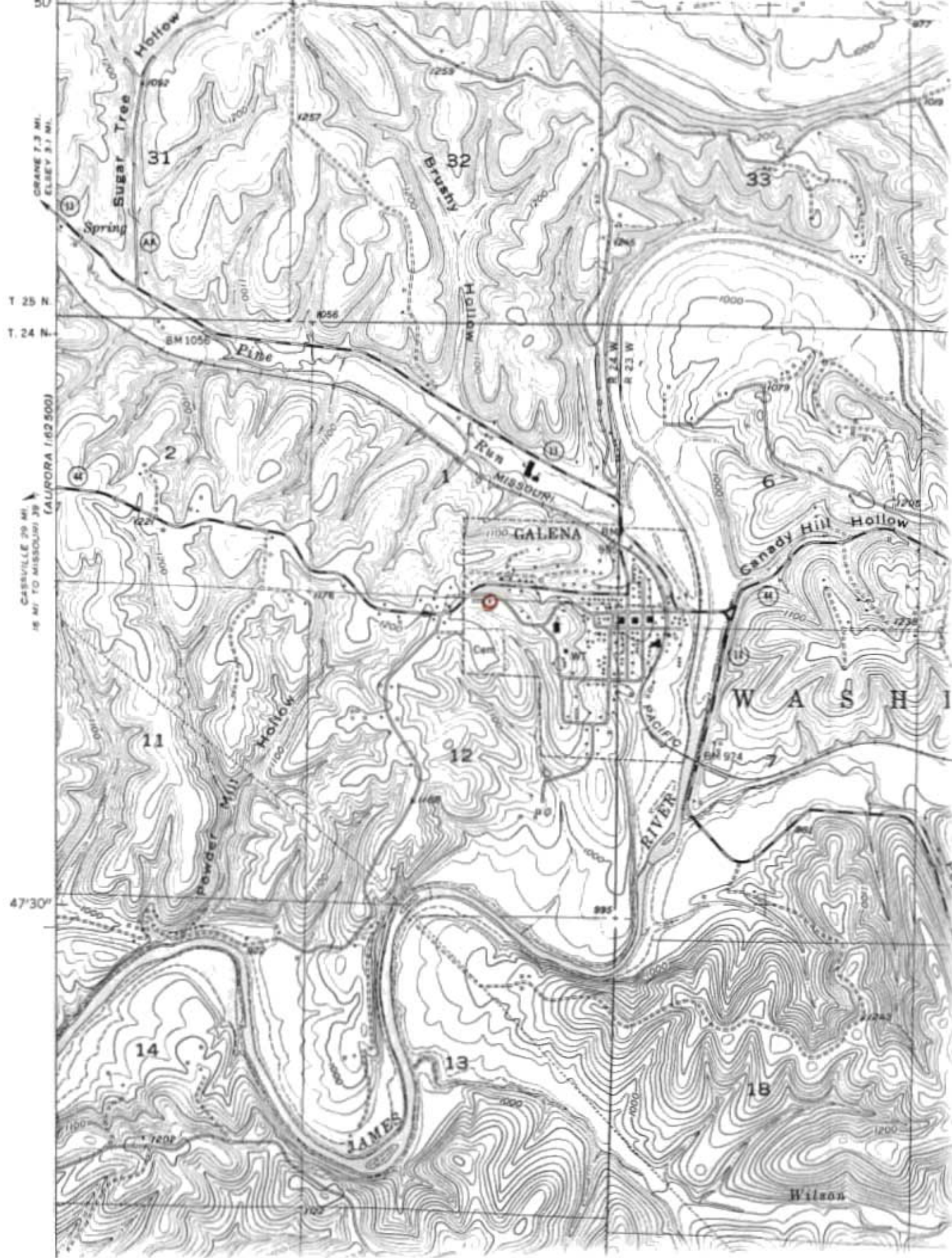


MISSOURI OFFICE OF HISTORIC PRESERVATION

ARCHITECTURAL/HISTORIC INVENTORY SURVEY FORM

SIVASOOB-111

1. NO. 53		4. PRESENT LOCAL NAME(S) OR DESIGNATION(S) Ball house		1. NO. 53
2. COUNTY Home		5. OTHER NAME(S) G.W. Thornberry house		
3. LOCATION OF NEGATIVES Kalen & Marrow				
6. SPECIFIC LEGAL LOCATION TOWNSHIP _____ RANGE _____ SECTION _____ IF CITY OR TOWN, STREET ADDRESS		16. THEMATIC CATEGORY		2. COUNTY
7. CITY OR TOWN IF RURAL, VICINITY Galena		17. DATE(S) OR PERIOD c. 1905		
8. DESCRIPTION OF LOCATION facing north		18. STYLE OR DESIGN I house		
9. COORDINATES LAT _____ LONG _____		19. ARCHITECT OR ENGINEER		4. PRESENT LOCAL NAME(S) OR DESIGNATION(S)
10. SITE () BUILDING (X) STRUCTURE () OBJECT ()		20. CONTRACTOR OR BUILDER		
11. ON NATIONAL REGISTER? YES () NO (X)		21. ORIGINAL USE, IF APPARENT residence		
12. IS IT ELIGIBLE? YES () NO (X)		22. PRESENT USE vacant		5. OTHER NAME(S)
13. PART OF ESTAB. HIST. DISTRICT? YES () NO (X)		23. OWNERSHIP PUBLIC () PRIVATE (X)		
14. DISTRICT POTENTIAL? YES () NO (X)		24. OWNER'S NAME AND ADDRESS IF KNOWN		
15. NAME OF ESTABLISHED DISTRICT		25. OPEN TO PUBLIC? YES () NO (X)		6. TOWNSHIP
42. FURTHER DESCRIPTION OF IMPORTANT FEATURES - carport on the ell - modern living room addition on east side of ell - No formal hall; the stairway serves as a partition between the 2 lower story front rooms.		26. LOCAL CONTACT PERSON OR ORGANIZATION		
43. HISTORY AND SIGNIFICANCE - the house was once used on postcards to promote the area; card was titled "A farmhouse in Stone County." Attorney Dan Thornsbury lived here; later Spence Ball was owner. Mrs. John Coomes' parents also lived here. House has reputation as being haunted due to a headless man story.		27. OTHER SURVEYS IN WHICH INCLUDED		
44. DESCRIPTION OF ENVIRONMENT AND OUTBUILDINGS - concrete block poultry building the west - frame dependences to the south - house sited high above the road on a prominent ridge		40. VISIBLE FROM PUBLIC ROAD? YES (X) NO ()		RANGE
45. SOURCES OF INFORMATION on site inspection		41. DISTANCE FROM AND FRONTAGE ON ROAD 50'		
46. PREPARED BY LM		47. ORGANIZATION SIGAU		
48. DATE 12/88		49. REVISION DATE(S)		SECTION







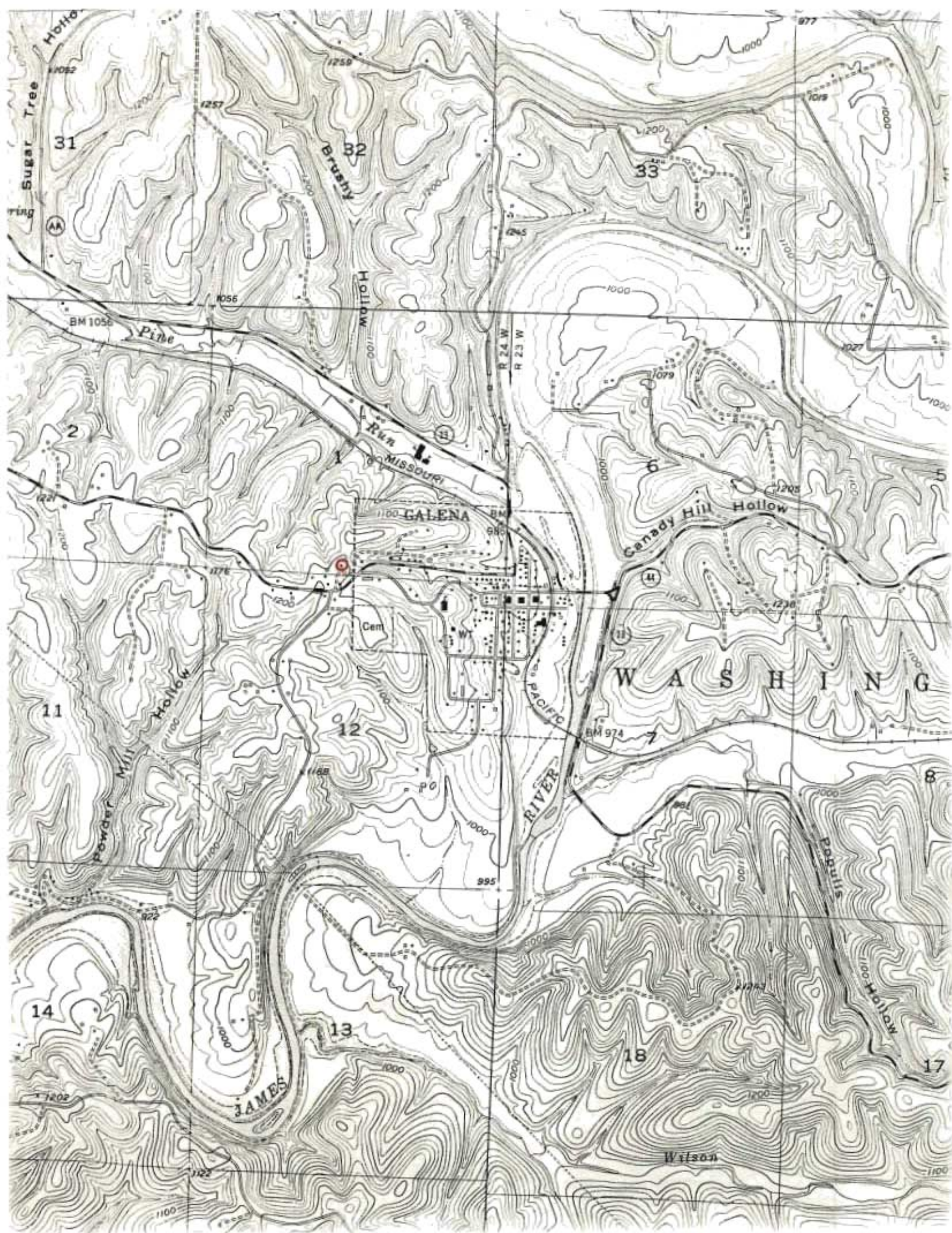
MISSOURI OFFICE OF HISTORIC PRESERVATION

ARCHITECTURAL/HISTORIC INVENTORY SURVEY FORM

SIVAS008-112

1. NO. <u>83</u>		4. PRESENT LOCAL NAME(S) OR DESIGNATION(S) <u>Collins house</u>		1. NO. <u>83</u>
2. COUNTY <u>Stone</u>		5. OTHER NAME(S) <u>Scott house</u>		
3. LOCATION OF NEGATIVES <u>Kalen & Morran</u>				2. COUNTY
6. SPECIFIC LEGAL LOCATION TOWNSHIP _____ RANGE _____ SECTION _____ IF CITY OR TOWN, STREET ADDRESS _____		16. THEMATIC CATEGORY _____		
7. CITY OR TOWN IF RURAL, VICINITY <u>Galena</u>		17. DATE(S) OR PERIOD <u>c. 1915</u>		4. PRESENT LOCAL NAME(S) OR DESIGNATION(S)
8. DESCRIPTION OF LOCATION <u>faces south</u>		18. STYLE OR DESIGN <u>vernacular Revival</u>		
9. COORDINATES UTM LAT _____ LONG _____		19. ARCHITECT OR ENGINEER _____		5. OTHER NAME(S)
10. SITE () BUILDING (x) STRUCTURE () OBJECT ()		20. CONTRACTOR OR BUILDER _____		
11. ON NATIONAL REGISTER? YES () NO (x)		21. ORIGINAL USE, IF APPARENT <u>residence</u>		6. TOWNSHIP
12. IS IT ELIGIBLE? YES () NO (x)		22. PRESENT USE <u>residence</u>		
13. PART OF ESTAB. HIST. DISTRICT? YES () NO (x)		23. OWNERSHIP PUBLIC () PRIVATE (x)		RANGE
14. DISTRICT POTENTIAL? YES () NO (x)		24. OWNER'S NAME AND ADDRESS IF KNOWN _____		
15. NAME OF ESTABLISHED DISTRICT _____		25. OPEN TO PUBLIC? YES () NO (x)		SECTION
42. FURTHER DESCRIPTION OF IMPORTANT FEATURES <u>- very modest and conservative expression of c. WWI Revival fashions</u> <u>- small room addition on east</u>		26. LOCAL CONTACT PERSON OR ORGANIZATION _____		
43. HISTORY AND SIGNIFICANCE <u>Home of longtime attorney & prosecuting attorney Rufe Scott who practiced into his 90s. Daughter Lillian married Leonard "Shook" Short; 2nd marriage to Del Clives. The farm around Arnold hedge on Jones River is old Scott family farm. Lundstroms from Colorado lived here recently, but they sold to the Collins couple who are retired.</u>		27. OTHER SURVEYS IN WHICH INCLUDED _____		
44. DESCRIPTION OF ENVIRONMENT AND OUTBUILDINGS <u>- frame garage is star; poultry house to the northwest</u> <u>- well maintained surroundings</u>		28. NO. OF STORIES <u>2</u>		
45. SOURCES OF INFORMATION <u>on site inspection</u>		29. BASEMENT? YES (x) NO ()		
		30. FOUNDATION MATERIAL <u>concrete</u>		
		31. WALL CONSTRUCTION <u>frame</u>		
		32. ROOF TYPE AND MATERIAL <u>hip/asphalt</u>		
		33. NO. OF BAYS FRONT _____ SIDE _____		
		34. WALL TREATMENT <u>weatherboard</u>		
		35. PLAN SHAPE <u>rect</u>		
		36. CHANGES (EXPLAIN IN NO. 42) ADDITION (x) ALTERED () MOVED ()		
		37. CONDITION INTERIOR <u>good</u> EXTERIOR <u>good</u>		
		38. PRESERVATION UNDERWAY? YES () NO (x)		
		39. ENDANGERED? BY WHAT? YES () NO (x)		
		40. VISIBLE FROM PUBLIC ROAD? YES (x) NO ()		
		41. DISTANCE FROM AND FRONTAGE ON ROAD <u>100'</u>		
		PHOTO MUST BE PROVIDED		
46. PREPARED BY <u>LH</u>		47. ORGANIZATION <u>SHGAC</u>		
48. DATE <u>12/88</u>		49. REVISION DATE(S) _____		

RETURN THIS FORM WHEN COMPLETED TO: OFFICE OF HISTORIC PRESERVATION
P.O. BOX 176







MAGGIE
1840-1905

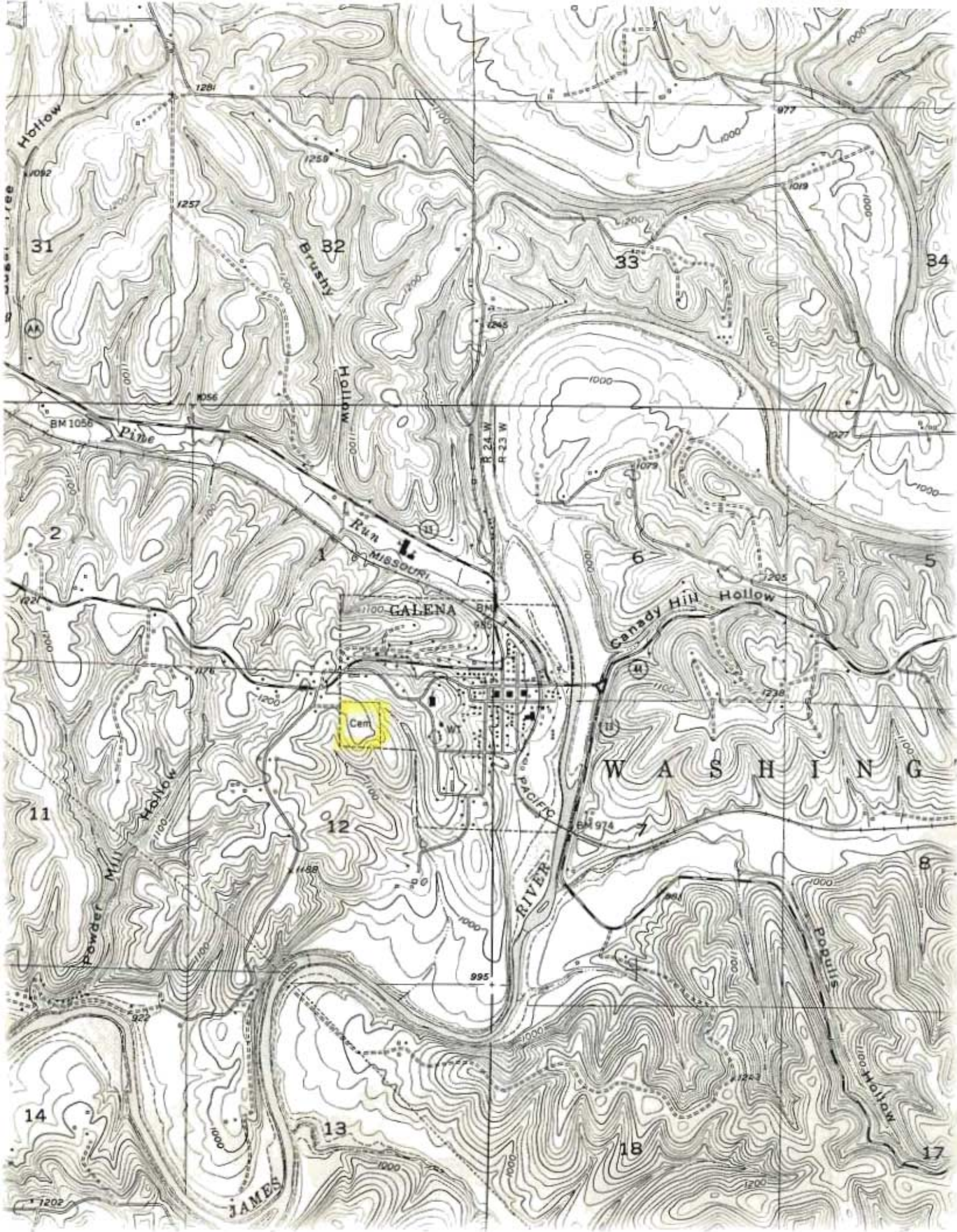


MISSOURI OFFICE OF HISTORIC PRESERVATION

ARCHITECTURAL/HISTORIC INVENTORY SURVEY FORM

SIUAS008-113

1. NO. <i>112</i>		4. PRESENT LOCAL NAME(S) OR DESIGNATION(S) <i>John Lynn gravestone</i>		1. NO. <i>112</i>
2. COUNTY <i>Stone</i>		5. OTHER NAME(S) <i>(Galena cemetery)</i>		
3. LOCATION OF NEGATIVES <i>Kaler & Morrow</i>				2. COUNTY
6. SPECIFIC LEGAL LOCATION TOWNSHIP _____ RANGE _____ SECTION _____ IF CITY OR TOWN, STREET ADDRESS _____		16. THEMATIC CATEGORY		
7. CITY OR TOWN IF RURAL, VICINITY <i>Galena</i>		17. DATE(S) OR PERIOD <i>c. 1917</i>		4. PRESENT LOCAL NAME(S) OR DESIGNATION(S)
8. DESCRIPTION OF LOCATION <i>faces west</i>		18. STYLE OR DESIGN		
9. COORDINATES UTM LAT _____ LONG _____		19. ARCHITECT OR ENGINEER		5. OTHER NAME(S)
10. SITE () STRUCTURE () BUILDING () OBJECT ()		20. CONTRACTOR OR BUILDER		
11. ON NATIONAL REGISTER? YES () NO (X)		21. ORIGINAL USE, IF APPARENT <i>gravestone</i>		6. TOWNSHIP
12. IS IT ELIGIBLE? YES (X) NO ()		22. PRESENT USE <i>gravestone</i>		
13. PART OF ESTAB. HIST. DISTRICT? YES () NO (X)		23. OWNERSHIP PUBLIC () PRIVATE (X)		RANGE
14. DISTRICT POTENTIAL? YES () NO (X)		24. OWNER'S NAME AND ADDRESS IF KNOWN		
15. NAME OF ESTABLISHED DISTRICT		25. OPEN TO PUBLIC? YES (X) NO ()		SECTION
		26. LOCAL CONTACT PERSON OR ORGANIZATION		
42. FURTHER DESCRIPTION OF IMPORTANT FEATURES		27. OTHER SURVEYS IN WHICH INCLUDED		
43. HISTORY AND SIGNIFICANCE <i>- one of a handful of excellent native tombstones apparently sponsored by local Woodmen of the World Lodge (located on Galena square)</i>		PHOTO MUST BE PROVIDED		
44. DESCRIPTION OF ENVIRONMENT AND OUTBUILDINGS <i>sited on high ridge west of Galena and at a dead end lane.</i>				
45. SOURCES OF INFORMATION <i>on site inspection</i>		46. PREPARED BY <i>L.M.</i>		
		47. ORGANIZATION <i>SLGAC</i>		
RETURN THIS FORM WHEN COMPLETED TO: OFFICE OF HISTORIC PRESERVATION P.O. BOX 176		48. DATE <i>12/58</i> 49. REVISION DATE(S)		





JOHN W. LYNN
SEPT 28, 1886
MAY 11, 1917

Gone to a better place

SNVASC008-114

1. NO. <u>44</u>		4. PRESENT LOCAL NAME(S) OR DESIGNATION(S) <u>Talk house</u>		1. NO. <u>44</u>
2. COUNTY <u>Stone</u>		5. OTHER NAME(S) <u>Stevens house</u>		
3. LOCATION OF NEGATIVES <u>Kalen & Morrow</u>				
6. SPECIFIC LEGAL LOCATION TOWNSHIP _____ RANGE _____ SECTION _____ IF CITY OR TOWN, STREET ADDRESS _____		16. THEMATIC CATEGORY _____		2. COUNTY _____
7. CITY OR TOWN <u>Galena</u> IF RURAL, VICINITY _____		17. DATE(S) OR PERIOD _____		
8. DESCRIPTION OF LOCATION <u>face east</u>		18. STYLE OR DESIGN <u>vernacular</u>		
9. COORDINATES LAT _____ LONG _____		19. ARCHITECT OR ENGINEER _____		4. PRESENT LOCAL NAME(S) OR DESIGNATION(S) _____
10. SITE () BUILDING () STRUCTURE () OBJECT ()		20. CONTRACTOR OR BUILDER _____		
11. ON NATIONAL REGISTER? YES () NO (X)		21. ORIGINAL USE, IF APPARENT <u>residence</u>		
12. IS IT ELIGIBLE? YES () NO (X)		22. PRESENT USE <u>residence</u>		5. TOWNSHIP _____
13. PART OF ESTAB. HIST. DISTRICT? YES () NO (X)		23. OWNERSHIP PUBLIC () PRIVATE (X)		
14. DISTRICT POTENTIAL? YES () NO (X)		24. OWNER'S NAME AND ADDRESS IF KNOWN _____		
15. NAME OF ESTABLISHED DISTRICT _____		25. OPEN TO PUBLIC? YES () NO (X)		6. TOWNSHIP _____
42. FURTHER DESCRIPTION OF IMPORTANT FEATURES <u>- clipped gables</u> <u>- several additions throughout the building in front and rear</u>		26. LOCAL CONTACT PERSON OR ORGANIZATION _____		
43. HISTORY AND SIGNIFICANCE <u>- this property has some historical land connection to the Visnucki property to the west - both homes have clipped gable roofs.</u> <u>- Wayne and Loretta Stevens here in 1950s; Wayne was a construction worker. Denny & Marlene Long followed them.</u> <u>- home currently for sale; it has been a rental in recent years.</u>		27. OTHER SURVEYS IN WHICH INCLUDED _____		
44. DESCRIPTION OF ENVIRONMENT AND OUTBUILDINGS <u>- carport and shed on northeast corner lot</u>		40. VISIBLE FROM PUBLIC ROAD? YES (X) NO ()		7. RANGE _____
45. SOURCES OF INFORMATION <u>on site inspection</u>		41. DISTANCE FROM AND FRONTAGE ON ROAD <u>100'</u>		
46. PREPARED BY <u>LM</u>		47. ORGANIZATION <u>SL</u>		
48. DATE _____		49. REVISION DATE(S) _____		SECTION _____

