

Phase II

(includes 8 structures in Mine La Motte not shown on Map)

Phase I

BASE MAP SOURCE:

A.S.C. AERIAL PHOTO, 1971  
U.S.S. 7 1/2 MIN. TOPOGRAPHIC MAP  
MADISON COUNTY - PLAT BOOKS  
S.E. WA. PIPE, LAND USE SURVEY 4-74

MAP DRAFTED BY:

E.W. RALSTON 12-6-74

FIELD SURVEY BY:

P.J. RALSTON & E.W. RALSTON 4-75

REVISED BY:

E.W. RALSTON 2-82



NO REPRESENTATION IS MADE BY THE COMMISSION FOR THE ACCURACY OF THE INFORMATION CONTAINED HEREIN. THE COMMISSION ASSUMES NO LIABILITY FOR ANY ERRORS OR OMISSIONS. THE COMMISSION IS NOT RESPONSIBLE FOR ANY DAMAGE TO PERSONS OR PROPERTY ARISING FROM THE USE OF THIS INFORMATION.

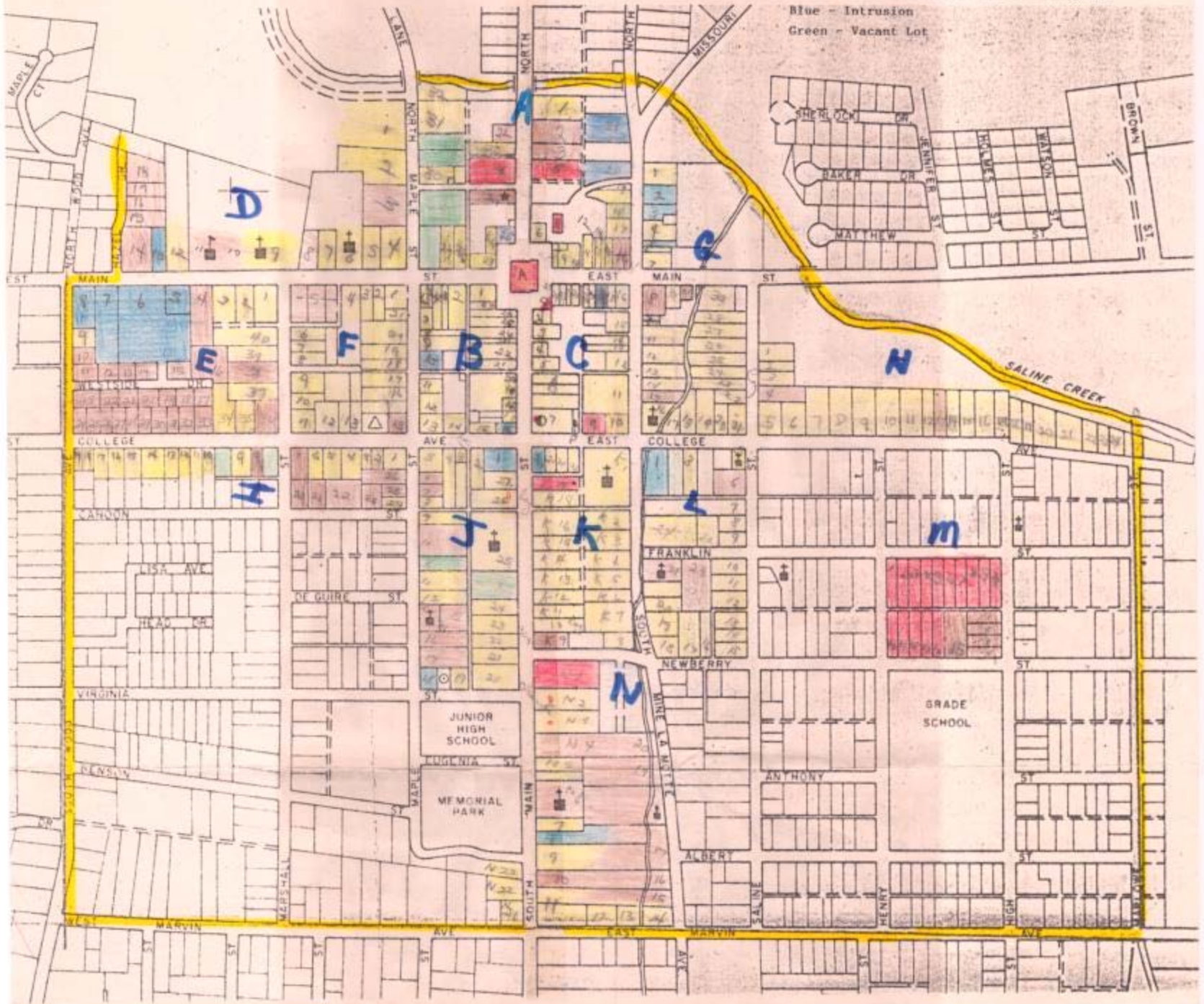
Phase II  
Appendix 3





APPENDIX 3

- Red - National Register Quality
- Yellow - Historic
- Brown - Non-Historic or Loss of Integrity
- Blue - Intrusion
- Green - Vacant Lot



11012002-001

# MISSOURI OFFICE OF HISTORIC PRESERVATION ARCHITECTURAL/HISTORIC INVENTORY SURVEY FORM

R-3 28 & 29

1. NO. <u>76</u>	4. PRESENT LOCAL NAME(S) OR DESIGNATION(S) Belmont Branch Railroad Depot
2. COUNTY <u>Madison</u>	5. OTHER NAME(S)
3. LOCATION OF NEGATIVES	

6. SPECIFIC LEGAL LOCATION  
TOWNSHIP 33N RANGE 7E SECTION 8  
IF CITY OR TOWN, STREET ADDRESS  
50 Allen Street

7. CITY OR TOWN IF RURAL, VICINITY  
Fredericktown, MO

8. DESCRIPTION OF LOCATION *N →*

Allen Street

9. COORDINATES UTM  
LAT \_\_\_\_\_ LONG \_\_\_\_\_

10. SITE( ) BUILDING(x) STRUCTURE( ) OBJECT( )

11. ON NATIONAL REGISTER YES( ) NO(x)

12. IS IT ELIGIBLE YES(x) NO( )

13. PART OF ESTAB. DISTRICT YES( ) NO(x)

14. DISTINCT POTENTIAL YES(x) NO( )

15. NAME OF ESTABLISHED DISTRICT

16. THEMATIC CATEGORY

17. DATE(S) OR PERIOD  
1870c

18. STYLE OR DESIGN  
Commercial depot

19. ARCHITECT OR ENGINEER

20. CONTRACTOR OR BUILDER  
Belmont Railroad

21. ORIGINAL USE, IF APPARENT  
Railroad Depot

22. PRESENT USE  
Depot

23. OWNERSHIP PUBLIC ( ) PRIVATE (x)

24. OWNER'S NAME AND ADDRESS IF KNOWN  
Skaggs Feed Store

25. OPEN TO PUBLIC YES( ) NO(x)

26. LOCAL CONTACT PERSON OR ORGANIZATION

27. OTHER SURVEY IN WHICH INCLUDED

28. NO. OF STORIES 1

29. BASEMENT YES( ) NO(x)

30. FOUNDATION MATERIAL  
piers

31. WALL CONSTRUCTION  
frame

32. ROOF TYPE & MATERIAL  
gable

33. NO. OF BAYS R-328dd FRONT \$IDE dddd

34. WALL TREATMENT  
board & batten siding

35. PLAN SHAPE rectangular

36. CHANGES ADDITION( ) (EXPLAIN IN ALTERED NO. 42) MOVED ( )

37. CONDITION INTERIOR poor EXTERIOR poor

38. PRESERVATION UNDERWAY YES( ) NO(x)

39. ENDANGERED BY WHAT YES(x) NO( )  
lack of maintenance

40. VISIBLE FROM PUBLIC ROAD YES(x) NO( )

41. DISTANCE FROM AND FRONTAGE ON ROAD

12. FURTHER DESCRIPTION OF IMPORTANT FEATURES Building is made of yellow pine and is original



43. HISTORY AND SIGNIFICANCE First Depot in Fredericktown. When built it was painted bright yellow so it could be seen easily. The north end was used for freight and the south end was used for ticket office and waiting room. At one time there were as many as 12-14 trains. The trains here were used primarily for transporting raw materials in and out and as a means

44. DESCRIPTION OF ENVIRONMENT AND OUTBUILDINGS Tracks have been removed. Currently surrounded by semi trailers and trucks

15. SOURCES OF INFORMATION J.P. Skaggs, Ruth Skaggs, Peggy Counts

46. PREPARED BY Paula Shetley, K. Broussard

47. ORGANIZATION H & L Commission

RETURN THIS FORM WHEN COMPLETED TO: OFFICE OF HISTORIC PRESERVATION  
IF ADDITIONAL SPACE IS NEEDED, ATTACH SEPARATE SHEET(S) TO THIS FORM  
P.O. BOX 176  
JEFFERSON CITY, MISSOURI 65102

48. DATE 5/15/89

49. REVISION DATE(S)



43. of transportation. Lumber was moved out by rail in huge quantities. Stores purchased their bulk items and they were brought in by rail. Although the mines were running at peak during the early 1900's the mining by-products were not loaded in town but were picked up in areas such as "lead Station" outside Fredericktown near Mine La Motte and Catherine mines. In 1894 the depots existence was influential in the moving of Marvin College to Fredericktown. it made Fredericktown accessible to many areas. The new brick depot was built around 1914 and all operations at the old depot stopped. There were rails on both sides of the building with 1 used as a side track.








# MISSOURI OFFICE OF HISTORIC PRESERVATION ARCHITECTURAL/HISTORIC INVENTORY SURVEY FORM

1. NO. <u>78</u>	4. PRESENT LOCAL NAME(S) OR DESIGNATION(S) Main Street Productions, Inc. & Trogdon Ready Mix
2. COUNTY <u>Madison</u>	5. OTHER NAME(S) International Harvester Mach. & Garage & Nash dealer
3. LOCATION OF NEGATIVES	

6. SPECIFIC LEGAL LOCATION TOWNSHIP <u>33N</u> RANGE <u>7E</u> SECTION <u>8</u> IF CITY OR TOWN, STREET ADDRESS <u>503 Allen Street</u>	16. THEMATIC CATEGORY	28. NO. OF STORIES <u>1</u>
	17. DATE(S) OR PERIOD <u>1925-1928</u>	29. BASEMENT YES( ) NO( <u>x</u> )
7. CITY OR TOWN IF RURAL, VICINITY <u>Fredericktown</u>	18. STYLE OR DESIGN <u>commercial</u>	30. FOUNDATION MATERIAL <u>poured concrete</u>
8. DESCRIPTION OF LOCATION 	19. ARCHITECT OR ENGINEER	31. WALL CONSTRUCTION <u>Block</u>
	20. CONTRACTOR OR BUILDER <u>Jasper Murray</u>	32. ROOF TYPE & MATERIAL <u>shed type/metal</u>
9. COORDINATES LAT LONG	21. ORIGINAL USE, IF APPARENT <u>2nd Hand Store</u>	33. NO. OF BAYS <u>dwdwdw</u> FRONT SIDE
10. SITE( ) BUILDING( <u>x</u> )	22. PRESENT USE <u>storage</u>	34. WALL TREATMENT <u>concrete block</u>
11. ON NATIONAL REGISTER YES( ) NO( <u>x</u> )	23. OWNERSHIP PUBLIC ( ) PRIVATE ( <u>x</u> )	35. PLAN SHAPE <u>rectangle</u>
12. IS IT ELIGIBLE YES( ) NO( )	24. OWNER'S NAME AND ADDRESS IF KNOWN <u>Paul Vance</u> <u>Rt. 2, Box 443, Fred. MO</u>	36. CHANGES ADDITION( ) (EXPLAIN IN ALTERED ( ) NO.42) MOVED ( )
13. PART OF ESTAB. DISTRICT YES( ) NO( <u>x</u> )	25. OPEN TO PUBLIC YES( ) NO ( <u>x</u> )	37. CONDITION INTERIOR <u>fair</u> EXTERIOR <u>fair</u>
14. DISTRICT POTENTIAL YES( ) NO( )	26. LOCAL CONTACT PERSON OR ORGANIZATION	38. PRESERVATION UNDERWAY YES( ) NO( <u>x</u> )
15. NAME OF ESTABLISHED DISTRICT	27. OTHER SURVEY IN WHICH INCLUDED	39. ENDANGERED BY WHAT YES( ) NO( <u>x</u> )
		40. VISIBLE FROM PUBLIC ROAD YES( <u>x</u> ) NO( )
		41. DISTANCE FORM AND FRONTAGE ON ROAD

42. FURTHER DESCRIPTION OF IMPORTANT FEATURES Concrete block was probably hand made. Front is poured concrete around window and door openings. Roof is metal shed type.	PHOTO MUST BE PROVIDED
--	---------------------------

43. HISTORY AND SIGNIFICANCE Jasper Murray built building around 1925-28 and used it for 2nd hand store. Building was then purchased by Roy Miller then by Roy and Sid Jones and operated as an International Harvester dealership and a Nash dealership. Sid Jones left Roy in 1941. Roy used building for machine shop and  
(cont. page)

44. DESCRIPTION OF ENVIRONMENT AND OUTBUILDINGS One of few old store buildings still standing in Northtown. This entire street was the original business section of Northtown. Located across the street from the original wood depot.

45. SOURCES OF INFORMATION Interview with Charley Jones, Joe Newberry, Wilma Wray and Bascom Revelle, Peggy Counts Helen Underwood, Assessors office and Sanborn Maps	46. PREPARED BY <u>Beulah DeLand</u>
	47. ORGANIZATION <u>H. &amp; L. C.</u>

RETURN THIS FORM WHEN COMPLETED TO: OFFICE OF HISTORIC PRESERVATION F ADDITIONAL SPACE IS NEEDED, ATTACH SEPARATE SHEET(S) TO THIS FORM	P.O. BOX 176 JEFFERSON CITY, MISSOURI 65102	48. DATE <u>6-10-89</u>	49. REVISION DATE(S)
--	--	----------------------------	----------------------



R3-31

Continuation Page

43. repair business. Wilma Wray says there was a 2 story white house here before this concrete block building was built. Sanborn Map of 1914 shows a dwelling located here. See #43, T<sup>35</sup> for further information about this area.






MISSOURI 002

# MISSOURI OFFICE OF HISTORIC PRESERVATION ARCHITECTURAL/HISTORIC INVENTORY SURVEY FORM

1. NO. <u>T9</u>	4. PRESENT LOCAL NAME(S) OR DESIGNATION(S) DeGuire Store
2. COUNTY <u>Madison</u>	5. OTHER NAME(S) S & N Home Repair
3. LOCATION OF NEGATIVES	

6. SPECIFIC LEGAL LOCATION  
TOWNSHIP 33N RANGE 7E SECTION 8  
IF CITY OR TOWN, STREET ADDRESS  
505 Allen St.

7. CITY OR TOWN IF RURAL, VICINITY  
Fredericktown, MO 63645

8. DESCRIPTION OF LOCATION  


Allen Street

9. COORDINATES UTM  
LAT \_\_\_\_\_ LONG \_\_\_\_\_

10. SITE ( ) BUILDING (x) STRUCTURE ( ) OBJECT ( )

11. ON NATIONAL REGISTER YES ( ) NO (x)

12. IS IT ELIGIBLE YES (x) NO ( )

13. PART OF ESTAB. DISTRICT YES ( ) NO (x)

14. DISTINCT POTENTIAL YES (x) NO ( )

15. NAME OF ESTABLISHED DISTRICT

16. THEMATIC CATEGORY

17. DATE(S) OR PERIOD  
1910c

18. STYLE OR DESIGN  
Commercial

19. ARCHITECT OR ENGINEER

20. CONTRACTOR OR BUILDER

21. ORIGINAL USE, IF APPARENT  
Commercial

22. PRESENT USE  
storage/vacant

23. OWNERSHIP PUBLIC ( ) PRIVATE (x)

24. OWNER'S NAME AND ADDRESS IF KNOWN

25. OPEN TO PUBLIC YES ( ) NO (x)

26. LOCAL CONTACT PERSON OR ORGANIZATION

27. OTHER SURVEY IN WHICH INCLUDED

28. NO. OF STORIES 1

29. BASEMENT YES ( ) NO (x)

30. FOUNDATION MATERIAL  
rock/concrete

31. WALL CONSTRUCTION  
brick

32. ROOF TYPE & MATERIAL  
hipped/flat/metal sheet

33. NO. OF BAYS wdw dw  
FRONT SIDE

34. WALL TREATMENT  
stretcher bond

35. PLAN SHAPE rectangular

36. CHANGES ADDITION ( ) ALTERED ( ) MOVED ( )  
(EXPLAIN IN NO. 42)

37. CONDITION INTERIOR fair EXTERIOR fair

38. PRESERVATION UNDERWAY YES ( ) NO (x)

39. ENDANGERED BY WHAT YES ( ) NO (x)

40. VISIBLE FROM PUBLIC ROAD YES ( ) NO (x)

41. DISTANCE FORM AND FRONTAGE ON ROAD

12. FURTHER DESCRIPTION OF IMPORTANT FEATURES

~~PHOTO MUST BE PROVIDED~~

43. HISTORY AND SIGNIFICANCE J.L. DeGuire Market. DeGuire family had their hand in everything since the founding of St. Michael's Village. Descended from Baptist DeGuire who settled in the area in 1800 to engage in mining and farming. Originally Dry Goods, handled everything except fresh meat. It is reported that the business in this area were originally  
(Cont. Page)

44. DESCRIPTION OF ENVIRONMENT AND OUTBUILDINGS Located in Old Central Business District across from old railroad station.

15. SOURCES OF INFORMATION Interviews with Charles Jones, History of Southeast Missouri, Ruth Skaggs

46. PREPARED BY Denis Moore

47. ORGANIZATION H & L Commission

RETURN THIS FORM WHEN COMPLETED TO: OFFICE OF HISTORIC PRESERVATION  
IF ADDITIONAL SPACE IS NEEDED, ATTACH SEPARATE SHEET(S) TO THIS FORM

48. DATE 2/27/89

49. REVISION DATE(S) 3/22/89

JEFFERSON CITY, MISSOURI 65102

(Continuation Page)  
R-3 32

501 1100 .

43. frame house that was gradually converted until they became their current appearance.



5023

ALLEN ST  
ALLEN ST

S+M  
HOME REPAIR  
PHONE  
783-6536

PLUMBING


ROOFING  
REFRIGERATION  
SEWER CLEANING



# MISSOURI OFFICE OF HISTORIC PRESERVATION

## ARCHITECTURAL/HISTORIC INVENTORY SURVEY FORM

R3-33

1. NO. <u>T 10</u>		4. PRESENT LOCAL NAME(S) OR DESIGNATION(S)	
2. COUNTY <u>Madison</u>		5. OTHER NAME(S)	
3. LOCATION OF NEGATIVES		<u>Tom Kinder's Depot Store</u>	
6. SPECIFIC LEGAL LOCATION TOWNSHIP <u>33</u> RANGE <u>7</u> SECTION <u>8</u> IF CITY OR TOWN, STREET ADDRESS <u>Allen Street</u>		16. THEMATIC CATEGORY	
7. CITY OR TOWN IF RURAL, VICINITY <u>Fredericktown</u>		17. DATE(S) OR PERIOD <u>1900c</u>	
8. DESCRIPTION OF LOCATION 		18. STYLE OR DESIGN <u>commercial storefront</u>	
9. COORDINATES UTM LAT LONG		19. ARCHITECT OR ENGINEER	
10. SITE ( ) BUILDING (x) STRUCTURE ( ) OBJECT ( )		20. CONTRACTOR OR BUILDER	
11. ON NATIONAL REGISTER YES ( ) NO (x)		21. ORIGINAL USE, IF APPARENT <u>general store</u>	
12. IS IT ELIGIBLE YES ( ) NO ( )		22. PRESENT USE <u>vacant</u>	
13. PART OF ESTAB. DISTRICT YES ( ) NO (x)		23. OWNERSHIP PUBLIC ( ) PRIVATE (x)	
14. DISTRICT POTENTIAL YES ( ) NO ( )		24. OWNER'S NAME AND ADDRESS IF KNOWN <u>Tom Kinder</u>	
15. NAME OF ESTABLISHED DISTRICT		25. OPEN TO PUBLIC YES ( ) NO (x)	
16. FURTHER DESCRIPTION OF IMPORTANT FEATURES		26. LOCAL CONTACT PERSON OR ORGANIZATION	
17. HISTORY AND SIGNIFICANCE <u>This store located on the commercial street in Northtown. It was known as the Depot Store because it was located across from the wood railroad depot. Tom Kinder owned the store and what profits were made off of it enabled him to help give a business start to Oscar and Rory (cont. page)</u>		27. OTHER SURVEY IN WHICH INCLUDED	
18. DESCRIPTION OF ENVIRONMENT AND OUTBUILDINGS <u>One of few old store buildings still standing in Northtown. This entire street was the original business section of Northtown. Located across the street from the original wood depot.</u>		28. NO. OF STORIES <u>2</u>	
19. SOURCES OF INFORMATION <u>Ruth Skaggs, John Paul Skaggs, Charley Jones, Peggy Counts, Helen Underwood, Assessors office, Sanborn Maps.</u>		29. BASEMENT YES ( ) NO (x)	
20. RETURN THIS FORM WHEN COMPLETED TO: OFFICE OF HISTORIC PRESERVATION F ADDITIONAL SPACE IS NEEDED, ATTACH SEPARATE SHEET(S) TO THIS FORM		30. FOUNDATION MATERIAL <u>stone &amp; brick</u>	
21. OFFICE OF HISTORIC PRESERVATION P.O. BOX 176 JEFFERSON CITY, MISSOURI 65102		31. WALL CONSTRUCTION <u>stuccoed over brick</u>	
22. PREPARED BY <u>Bascom Revelle</u>		32. ROOF TYPE & MATERIAL <u>flat/tar and gravel</u>	
23. ORGANIZATION <u>H. &amp; L. C.</u>		33. NO. OF BAYS d, www FRONT SIDE	
24. DATE <u>5-15-89</u>		34. WALL TREATMENT <u>stucco</u>	
25. REVISION DATE(S)		35. PLAN SHAPE <u>rectangle</u>	
26. PHOTO MUST BE PROVIDED		36. CHANGES ADDITION ( ) (EXPLAIN IN ALTERED ( ) NO.42) MOVED ( )	
27. CONDITION INTERIOR EXTERIOR <u>poor poor</u>		37. PRESERVATION UNDERWAY YES ( ) NO (x)	
28. ENDANGERED BY WHAT YES ( ) NO (x)		38. VISIBLE FROM PUBLIC ROAD YES (x) NO ( )	
29. DISTANCE FORM AND FRONTAGE ON ROAD		39. DISTANCE FORM AND FRONTAGE ON ROAD	

58 10111  
TIC  
R3-33  
Continuation Page

43. (a store in Northtown); Baldy and Glen Kinder received help in starting the Shell Oil Garage. Floyd Kinder started the "M" store on the same street. See #43 of T 35 for further information on this area.



NORTHTOWN AUCTION  
BARGAIN STORE

ALLEN ST  
ALLEN ST



# MISSOURI OFFICE OF HISTORIC PRESERVATION ARCHITECTURAL/HISTORIC INVENTORY SURVEY FORM


1. NO. <u>T 11</u>	4. PRESENT LOCAL NAME(S) OR DESIGNATION(S) Fredericktown Lumber Co. Allen and William DeGuire
2. COUNTY <u>Madison</u>	5. OTHER NAME(S)
3. LOCATION OF NEGATIVES	

6. SPECIFIC LEGAL LOCATION  
TOWNSHIP 33N RANGE 7E SECTION 8  
IF CITY OR TOWN, STREET ADDRESS

513 Allen Street

7. CITY OR TOWN IF RURAL, VICINITY  
Fredericktown

8. DESCRIPTION OF LOCATION ←



Allen Street

9. COORDINATES UTM  
LAT \_\_\_\_\_  
LONG \_\_\_\_\_

10. SITE( ) BUILDING( ) STRUCTURE( ) OBJECT( )

11. ON NATIONAL REGISTER YES( ) NO( )  
12. IS IT ELIGIBLE YES( ) NO( )

13. PART OF ESTAB. DISTRICT YES( ) NO( )  
14. DISTRICT POTENTIAL YES( ) NO( )

15. NAME OF ESTABLISHED DISTRICT

16. THEMATIC CATEGORY

17. DATE(S) OR PERIOD  
1930

18. STYLE OR DESIGN  
Commercial

19. ARCHITECT OR ENGINEER

20. CONTRACTOR OR BUILDER

21. ORIGINAL USE, IF APPARENT  
Lumber yard office & storage sheds

22. PRESENT USE  
vacant & apartments

23. OWNERSHIP PUBLIC ( ) PRIVATE ( )

24. OWNER'S NAME AND ADDRESS IF KNOWN  
James Thal  
608 S. Main, Fredericktown,

25. OPEN TO PUBLIC YES( ) NO( )

26. LOCAL CONTACT PERSON OR ORGANIZATION

27. OTHER SURVEY IN WHICH INCLUDED

28. NO. OF STORIES 1

29. BASEMENT YES( ) NO( )

30. FOUNDATION MATERIAL  
concrete

31. WALL CONSTRUCTION  
a) brick b) frame

32. ROOF TYPE & MATERIAL  
cont sheet

33. NO. OF BAYS wdw FRONT SIDE

34. WALL TREATMENT  
stretcher bond

35. PLAN SHAPE rectangular

36. CHANGES ADDITION( ) (EXPLAIN IN NO. 42) ALTERED( ) MOVED( )

37. CONDITION INTERIOR EXTERIOR poor poor

38. PRESERVATION UNDERWAY YES( ) NO( )

39. ENDANGERED BY WHAT YES( ) NO( )  
poor maintenance

40. VISIBLE FROM PUBLIC ROAD YES( ) NO( )

41. DISTANCE FROM AND FRONTAGE ON ROAD

42. FURTHER DESCRIPTION OF IMPORTANT FEATURES  
A faded sign indicates "Fredericktown Lumber Co."

PHOTO MUST  
BE PROVIDED

43. HISTORY AND SIGNIFICANCE Originally office building of Fredericktown Lumber Co. Ray and Helen Kinder bought it then for a grocery store from Joe Sonderman who had a grocery store at that time also. Lumber office has been vacant for about 6 years. They were enclosed facilities installed and rented out. Formerly was a frame building built about 1925-1930.

44. DESCRIPTION OF ENVIRONMENT AND OUTBUILDINGS At the side and rear of lumber office building is a complex of apartments. These were originally open sheds for lumber storage. They were enclosed facilities installed and rented out.

45. SOURCES OF INFORMATION Bascom Revelle, Ruth Skaggs and J.P. Skaggs

46. PREPARED BY  
Paula Shetley & Bascom

47. ORGANIZATION  
Revelle H & L Commission

RETURN THIS FORM WHEN COMPLETED TO: OFFICE OF HISTORIC PRESERVATION  
IF ADDITIONAL SPACE IS NEEDED, ATTACH SEPARATE SHEET(S) TO THIS FORM  
P.O. BOX 176  
JEFFERSON CITY, MISSOURI 65102

48. DATE  
2/27/89

49. REVISION DATE(S)

610-11

R-3 34

43. then Dr. Bryson had his first veterinarian office there. Lerche's Feed Store. Originally built and opened in 1930. Fredericktown Lumber Company moved to North Min. La Motte (Wilson Funeral Home currently) location in 1944 and 1945. See #43 on 735.



THE GENERAL STORE CO.

[Blank white sign above window]

[Boarded up window]

[White door]

[Window with boarded glass]



# MISSOURI OFFICE OF HISTORIC PRESERVATION ARCHITECTURAL/HISTORIC INVENTORY SURVEY FORM

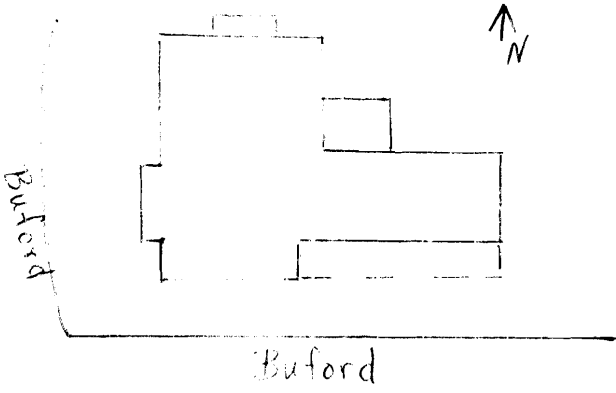
R-3 6

1. NO. <u>U 16</u>	4. PRESENT LOCAL NAME(S) OR DESIGNATION(S) Buford House (Sam)
2. COUNTY <u>Madison</u>	5. OTHER NAME(S) Crowe (owned Lumber yard in Fredericktown)
3. LOCATION OF NEGATIVES	

6. SPECIFIC LEGAL LOCATION TOWNSHIP <u>33</u> RANGE <u>7E</u> SECTION <u>8</u> IF CITY OR TOWN, STREET ADDRESS Route 3, Box 6 (400 Buford)	16. THEMATIC CATEGORY Farmhouse	28. NO. OF STORIES <u>2</u>
	17. DATE(S) OR PERIOD 1890c	29. BASEMENT <u>YES(x)</u> partial <u>NO()</u>

7. CITY OR TOWN IF RURAL, VICINITY Fredericktown, Missouri 63645	18. STYLE OR DESIGN 2 story, Folk victorian	30. FOUNDATION MATERIAL rubble and poured concrete
---	--	---

8. DESCRIPTION OF LOCATION	19. ARCHITECT OR ENGINEER	31. WALL CONSTRUCTION frame
----------------------------	---------------------------	--------------------------------



20. CONTRACTOR OR BUILDER Sam Buford	32. ROOF TYPE & MATERIAL cedar shake/ high cross gable
---	---

21. ORIGINAL USE, IF APPARENT residence	33. NO. OF BAYS FRONT <u>5</u> attached page
--	---

22. PRESENT USE residence	34. WALL TREATMENT clapboard
------------------------------	---------------------------------

23. OWNERSHIP PUBLIC <input type="checkbox"/> PRIVATE <input checked="" type="checkbox"/>	35. PLAN SHAPE <u>T</u>
---	-------------------------

24. OWNER'S NAME AND ADDRESS IF KNOWN Denis Moore Route 3, Box 6, Fredericktown	36. CHANGES ADDITION <input type="checkbox"/> (EXPLAIN IN ALTERED <input type="checkbox"/> NO.42) MOVED <input type="checkbox"/>
---	--

9. COORDINATES LAT LONG	UTM	37. CONDITION INTERIOR <u>fair</u> EXTERIOR <u>poor</u>
-------------------------------	-----	---

10. SITE <input type="checkbox"/> BUILDING <input checked="" type="checkbox"/>	STRUCTURE <input checked="" type="checkbox"/> OBJECT <input type="checkbox"/>	25. OPEN TO PUBLIC YES <input type="checkbox"/> NO <input checked="" type="checkbox"/>
---	--	--

11. ON NATIONAL REGISTER YES <input type="checkbox"/> NO <input checked="" type="checkbox"/>	12. IS IT ELIGIBLE YES <input checked="" type="checkbox"/> NO <input type="checkbox"/>	26. LOCAL CONTACT PERSON OR ORGANIZATION H & L Comm
---	---	--

13. PART OF ESTAB. DISTRICT YES <input type="checkbox"/> NO <input checked="" type="checkbox"/>	14. DISTRICT POTENTIAL YES <input checked="" type="checkbox"/> NO <input type="checkbox"/>	27. OTHER SURVEY IN WHICH INCLUDED
--	---	------------------------------------

15. NAME OF ESTABLISHED DISTRICT	40. VISIBLE FROM PUBLIC ROAD YES <input checked="" type="checkbox"/> NO <input type="checkbox"/>
----------------------------------	---

12. FURTHER DESCRIPTION OF IMPORTANT FEATURES Cedar shaker on shingle, double decker porch, decorative shingles in each gable	PHOTO MUST BE PROVIDED
--	------------------------

43. HISTORY AND SIGNIFICANCE Sam Buford House. Sam was proprietor of the Buford/Schwamer Store which flourished around the turn of the century. The road, Sandy Lane/Buford Road, provided access to the miners. Mr. Buford gave a right of way to the company in exchange for stock in the company. Descendents are (cont. page)

44. DESCRIPTION OF ENVIRONMENT AND OUTBUILDINGS No outbuildings. Barn in next lot had been part of the original property. House has 3 foundations and framing in the attic indicates the building was originally an I then L, then T. Porch has been extended beyond original dimensions. Current owner is attempting to cut back to (cont. page)

15. SOURCES OF INFORMATION Interview with John Buford (Sam's grandson) County records, office records. <u>Goodspeeds History of Southeast Missouri</u> , Indexed Edition. Madison County Assessors Office	46. PREPARED BY Denis Moore
	47. ORGANIZATION H & L Commission

RETURN THIS FORM WHEN COMPLETED TO: OFFICE OF HISTORIC PRESERVATION IF ADDITIONAL SPACE IS NEEDED, ATTACH SEPARATE SHEET(S) TO THIS FORM	P.O. BOX 176 JEFFERSON CITY, MISSOURI 65102	48. DATE 3/12/89	49. REVISION DATE(S)
---	--	---------------------	-------------------------

33.    wwdw/wwdw/w

43.    collecting dividends to this day. Saline Creek is reported as the original boundary of the property, the road being the driveway to the Buford property. Photo from turn of the century shows mine tower in the background. Sam and Lillie Buford petitioned the City Council for this area, Buford Heights, to be annexed into the City limits. Sam was in business with his brother Tom. Their father Christopher, was born in 1816 in South Carolina. He came, with his father, in 1820 to Madison County to work in the Mines.

44.    Original dimensions. Old letters found in closets from 1890's and piece of newspaper from 1880's found in attic.






# MISSOURI OFFICE OF HISTORIC PRESERVATION R3-5

## ARCHITECTURAL/HISTORIC INVENTORY SURVEY FORM

1. NO. <u>415</u>	4. PRESENT LOCAL NAME(S) OR DESIGNATION(S)
2. COUNTY <u>Madison</u>	5. OTHER NAME(S)
3. LOCATION OF NEGATIVES	<u>Mrs. Schwetman, Dr. William Nifong</u>

6. SPECIFIC LEGAL LOCATION TOWNSHIP <u>33</u> RANGE <u>7E</u> SECTION <u>8</u> IF CITY OR TOWN, STREET ADDRESS  <u>415 Buford</u>	16. THEMATIC CATEGORY  17. DATE(S) OR PERIOD <u>1900c</u>	28. NO. OF STORIES <u>2</u> 29. BASEMENT YES( <input checked="" type="checkbox"/> ) NO( <input type="checkbox"/> )
7. CITY OR TOWN IF RURAL, VICINITY <u>Fredericktown</u>	18. STYLE OR DESIGN <u>Bungalow</u>	30. FOUNDATION MATERIAL <u>poured concrete</u>
8. DESCRIPTION OF LOCATION <span style="float: right;">↗ →</span>  	19. ARCHITECT OR ENGINEER  20. CONTRACTOR OR BUILDER <u>Dr. William Nifong</u>	31. WALL CONSTRUCTION <u>red brick</u>
9. COORDINATES <span style="float: right;">UTM</span> LAT LONG	21. ORIGINAL USE, IF APPARENT <u>residence</u>	32. ROOF TYPE & MATERIAL <u>gable/asph. shingles</u>
10. SITE( <input type="checkbox"/> ) STRUCTURE( <input type="checkbox"/> ) BUILDING( <input checked="" type="checkbox"/> ) OBJECT( <input type="checkbox"/> )	22. PRESENT USE <u>residence</u>	33. NO. OF BAYS <u>wdw, ww</u> FRONT SIDE
11. ON NATIONAL REGISTER YES( <input type="checkbox"/> ) NO( <input checked="" type="checkbox"/> )	23. OWNERSHIP PUBLIC ( <input type="checkbox"/> ) PRIVATE ( <input checked="" type="checkbox"/> )	34. WALL TREATMENT <u>stretcher</u>
12. IS IT ELIGIBLE YES( <input type="checkbox"/> ) NO( <input type="checkbox"/> )	24. OWNER'S NAME AND ADDRESS IF KNOWN <u>Robin Lee</u> <u>415 Buford, Fredericktown</u>	35. PLAN SHAPE <u>tee</u>
13. PART OF ESTAB. DISTRICT YES( <input type="checkbox"/> ) NO( <input checked="" type="checkbox"/> )	25. OPEN TO PUBLIC YES( <input type="checkbox"/> ) NO ( <input checked="" type="checkbox"/> )	36. CHANGES ADDITION( <input type="checkbox"/> ) (EXPLAIN IN ALTERED NO.42) MOVED ( <input type="checkbox"/> )
14. DISTRICT POTENTIAL YES( <input type="checkbox"/> ) NO( <input type="checkbox"/> )	26. LOCAL CONTACT PERSON OR ORGANIZATION	37. CONDITION INTERIOR <u>good</u> EXTERIOR <u>good</u>
15. NAME OF ESTABLISHED DISTRICT	27. OTHER SURVEY IN WHICH INCLUDED	38. PRESERVATION UNDERWAY YES( <input type="checkbox"/> ) NO( <input checked="" type="checkbox"/> )
16. FURTHER DESCRIPTION OF IMPORTANT FEATURES <u>Has central entry hall from front door with open stairs up and enclosed stairs down to basement. Located under the stairs to the second floor.</u>	39. ENDANGERED BY WHAT YES( <input type="checkbox"/> ) NO( <input checked="" type="checkbox"/> )	40. VISIBLE FROM PUBLIC ROAD YES( <input checked="" type="checkbox"/> ) NO( <input type="checkbox"/> )
17. HISTORY AND SIGNIFICANCE <u>Built by Dr. Nifong later lived in by Schwetman family in the 1930's and 40's. Dr. Nifong built his own coffin from old church benches, then kept it down in the basement and would go down and "try it out!" Sarah Bayless said Dr. Nifong attended all the children in her family.</u>	41. DISTANCE FORM AND FRONTAGE ON ROAD	PHOTO MUST BE PROVIDED

42. FURTHER DESCRIPTION OF IMPORTANT FEATURES Has central entry hall from front door with open stairs up and enclosed stairs down to basement. Located under the stairs to the second floor.

43. HISTORY AND SIGNIFICANCE Built by Dr. Nifong later lived in by Schwetman family in the 1930's and 40's. Dr. Nifong built his own coffin from old church benches, then kept it down in the basement and would go down and "try it out!" Sarah Bayless said Dr. Nifong attended all the children in her family.

44. DESCRIPTION OF ENVIRONMENT AND OUTBUILDINGS (cont. page)

45. SOURCES OF INFORMATION <u>Sarah Bayless, Jr. and Leota Reagan, Ruth Skaggs, Assessors office and Sanborn Maps</u>	46. PREPARED BY <u>Bascom Revelle</u>
	47. ORGANIZATION <u>H. &amp; L. C.</u>

RETURN THIS FORM WHEN COMPLETED TO: OFFICE OF HISTORIC PRESERVATION  
 F ADDITIONAL SPACE IS NEEDED, ATTACH P.O. BOX 176  
 SEPARATE SHEET(S) TO THIS FORM JEFFERSON CITY, MISSOURI 65102

48. DATE <u>5-11-89</u>	49. REVISION DATE(S)
----------------------------	----------------------

R3-5

Continuation Page

43. When the Doctor came, Mrs. Nifong made pigeon soup for them. The Nifong's also had a "dove cote" for the pigeons. The maid, Abbie Fort, wouldn't go down into the basement. Dr. Nifong was active in the local Christian Church.





# MISSOURI OFFICE OF HISTORIC PRESERVATION ARCHITECTURAL/HISTORIC INVENTORY SURVEY FORM

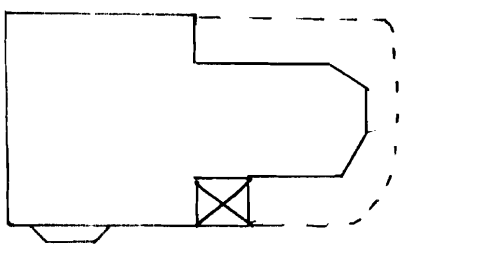
R-3

3 & 4

1. NO. <u>U 17</u>	4. PRESENT LOCAL NAME(S) OR DESIGNATION(S) Joe L. DeGuire House
2. COUNTY Madison	5. OTHER NAME(S) Buford Heights, Old Joe's House, Murry Hill

6. SPECIFIC LEGAL LOCATION  
TOWNSHIP 3rd RANGE 7E SECTION 8  
IF IN CITY OR TOWN, STREET ADDRESS  
501 Buford

7. CITY OR TOWN IF RURAL, VICINITY  
Fredericktown, MO 63645

8. DESCRIPTION OF LOCATION 

9. COORDINATES UTM  
LAT \_\_\_\_\_ LONG \_\_\_\_\_  
Buford

10. SITE ( ) BUILDING (x)	STRUCTURE ( ) OBJECT ( )
11. ON NATIONAL REGISTER YES ( ) NO (x)	12. IS IT ELIGIBLE YES (x) NO ( )
13. PART OF ESTAB. DISTRICT YES ( ) NO (x)	14. DISTRICT POTENTIAL YES (x) NO ( )
15. NAME OF ESTABLISHED DISTRICT	

16. THEMATIC CATEGORY
17. DATE(S) OR PERIOD 1907
18. STYLE OR DESIGN Queen Anne Vernacular
19. ARCHITECT OR ENGINEER
20. CONTRACTOR OR BUILDER Joe DeGuire, Sr.
21. ORIGINAL USE, IF APPARENT residence
22. PRESENT USE residence
23. OWNERSHIP PUBLIC ( ) PRIVATE (x)
24. OWNER'S NAME AND ADDRESS IF KNOWN John Knoblauch 501 Buford Fredericktown, MO 63645
25. OPEN TO PUBLIC YES ( ) NO (x)
26. LOCAL CONTACT PERSON OR ORGANIZATION H & L Commission
27. OTHER SURVEY IN WHICH INCLUDED

28. NO. OF STORIES 2
29. BASEMENT YES (x) NO ( )
30. FOUNDATION MATERIAL concrete
31. WALL CONSTRUCTION frame
32. ROOF TYPE & MATERIAL high gable/ asphalt
33. NO. OF BAYS cont. page FRONT SIDE
34. WALL TREATMENT clapboard
35. PLAN SHAPE T
36. CHANGES (EXPLAIN IN NO. 42) ADDITION ( ) ALIENED ( ) MOVED ( )
37. CONDITION INTERIOR EXTERIOR poor poor
38. PRESERVATION UNDERWAY YES (x) NO ( )
39. ENDANGERED BY WHAT YES ( ) NO (x)
40. VISIBLE FROM PUBLIC ROAD YES (x) NO ( )
41. DISTANCE FROM AND FRONTAGE ON ROAD

12. FURTHER DESCRIPTION OF IMPORTANT FEATURES Structure has a wrap around porch and 3 levels of living area with kitchen facilities in basement. Structure is a T shape with bay windows and turret. Structure has many of the original elements intact. Basement level gives illusion of a 1st story being at grade on the east (cont. page)

43. HISTORY AND SIGNIFICANCE Joseph DeGuire, Sr. was a descendent of one of the founding families of St. Michael's Village. According to Goodspeed's History of Southeast Missouri, a Joseph DeGuire had been county assessor in the late 1800's. Joe L. DeGuire ran a grocery store in Northtown on Allen Street. The DeGuire place remained in the DeGuire family until 1988 when Joseph L. DeGuire Jr. passed away.

~~PHOTO MUST BE PROVIDED~~

44. DESCRIPTION OF ENVIRONMENT AND OUTBUILDINGS Suburban Fredericktown on the Old Mine Road.

15. SOURCES OF INFORMATION Gussie Reagan, Dave and Anna Mae Clark, John Knoblach, John Paul Skaggs, Ruth Skaggs, George Knott, <u>Goodspeed's History of Southeast Missouri (1888)</u> , Assessors Office	46. PREPARED BY Denis Moore
	47. ORGANIZATION H & L Commission

RETURN THIS FORM WHEN COMPLETED TO: OFFICE OF HISTORIC PRESERVATION  
IF ADDITIONAL SPACE IS NEEDED, ATTACH SEPARATE SHEET(S) TO THIS FORM

P.O. BOX 178  
JEFFERSON CITY, MISSOURI 65102

48. DATE 6/13/89	49. REVISION DATE(S)
---------------------	----------------------

Continuation Page

R-3 3 & 4

33. wwwdww/ww

42. side of the structure. Basement was originally designed with living with utility areas.









# MISSOURI OFFICE OF HISTORIC PRESERVATION ARCHITECTURAL/HISTORIC INVENTORY SURVEY FORM

R-3

1

1. NO. <u>U 14</u>	4. PRESENT LOCAL NAME(S) OR DESIGNATION(S) Robert Moser
2. COUNTY <u>Madison</u>	5. OTHER NAME(S) Rhodes (mother of Smiley Rhodes)
3. LOCATION OF NEGATIVES	

6. SPECIFIC LEGAL LOCATION TOWNSHIP <u>33N</u> RANGE <u>7E</u> SECTION <u>8</u> IF CITY OR TOWN, STREET ADDRESS  <u>501 Buford</u>	16. THEMATIC CATEGORY	28. NO. OF STORIES <u>2</u>
	17. DATE(S) OR PERIOD <u>1900c</u>	29. BASEMENT YES ( ) NO (x)
7. CITY OR TOWN IF RURAL, VICINITY <u>Fredericktown</u>	18. STYLE OR DESIGN <u>Victorian queen Ann</u>	30. FOUNDATION MATERIAL <u>rock</u>
8. DESCRIPTION OF LOCATION  <u>N →</u>  	19. ARCHITECT OR ENGINEER	31. WALL CONSTRUCTION <u>Frame</u>
	20. CONTRACTOR OR BUILDER <u>John C. Ramey</u>	32. ROOF TYPE & MATERIAL <u>end gable &amp; asphalt shingles</u>
<u>Buford</u>	21. ORIGINAL USE, IF APPARENT <u>residential</u>	33. NO. OF BAYS wdw, wwdw FRONT SIDE
	22. PRESENT USE <u>residential</u>	34. WALL TREATMENT <u>asbestos siding</u>
9. COORDINATES UTM LAT LONG	23. OWNERSHIP PUBLIC ( ) PRIVATE (x)	35. PLAN SHAPE <u>tee</u>
10. SITE ( ) BUILDING (x) STRUCTURE ( ) OBJECT ( )	24. OWNER'S NAME AND ADDRESS IF KNOWN <u>Robert Moser</u> <u>501 Buford Avenue</u>	36. CHANGES ADDITION (x) (EXPLAIN IN ALTERED (cont. page) NO. 42) MOVED ( )
11. ON NATIONAL REGISTER YES ( ) NO (x)	25. OPEN TO PUBLIC YES ( ) NO (x)	37. CONDITION INTERIOR <u>good</u> EXTERIOR <u>good</u>
12. IS IT ELIGIBLE YES ( ) NO ( )	26. LOCAL CONTACT PERSON OR ORGANIZATION	38. PRESERVATION UNDERWAY YES ( ) NO (x)
13. PART OF ESTAB. DISTRICT YES ( ) NO (x)	27. OTHER SURVEY IN WHICH INCLUDED	39. ENDANGERED BY WHAT YES ( ) NO (x)
15. NAME OF ESTABLISHED DISTRICT		40. VISIBLE FROM PUBLIC ROAD YES (x) NO ( )
		41. DISTANCE FORM AND FRONTAGE ON ROAD

12. FURTHER DESCRIPTION OF IMPORTANT FEATURES Original exposed stairway was removed to make apartments, 1930's by Frank Pirtle, builder. Window on 1st story has stained glass border. Decorative shingles on front facing gable. Decorative (cont. page)	
---	---

43. HISTORY AND SIGNIFICANCE Mrs. Sarah Bayless was born here 1908. House was built by John C. Ramey who was shot by Patrolman Turnbull in 1934.

44. DESCRIPTION OF ENVIRONMENT AND OUTBUILDINGS Original out building contained coal shed, wash house, wood shed and carriage house, now torn down. Working garage built in new location.

15. SOURCES OF INFORMATION <u>Sarah Bayless 203 Spruce</u> <u>Madison County Assessors Office</u>	46. PREPARED BY <u>Bascom Revelle</u>
	47. ORGANIZATION <u>H &amp; L Commission</u>

RETURN THIS FORM WHEN COMPLETED TO: F. ADDITIONAL SPACE IS NEEDED, ATTACH SEPARATE SHEET(S) TO THIS FORM	OFFICE OF HISTORIC PRESERVATION P.O. BOX 176 JEFFERSON CITY, MISSOURI 65102	48. DATE <u>4/6/89</u>	49. REVISION DATE(S)
---	---	---------------------------	----------------------

R-3 1

Continuation Page

36. front porch enclosed (sun room)

42. verge board around bay window which mimics the large front gable with a small gable roof. Upstairs porch has wrought iron railing.

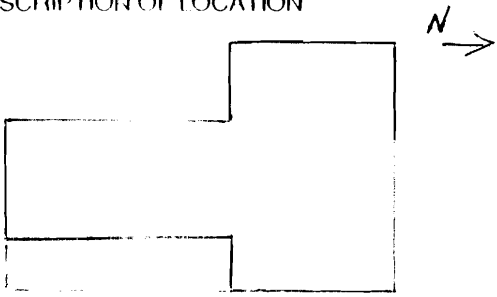




# MISSOURI OFFICE OF HISTORIC PRESERVATION ARCHITECTURAL/HISTORIC INVENTORY SURVEY FORM

R-3 2

1. NO. <u>U 13</u>	4. PRESENT LOCAL NAME(S) OR DESIGNATION(S) <u>Lonnie Sheldon</u>
2. COUNTY <u>Madison</u>	5. OTHER NAME(S) <u>Jim Obannon, Tom McFarland</u>
3. LOCATION OF NEGATIVES	

6. SPECIFIC LEGAL LOCATION TOWNSHIP 33 RANGE 7E SECTION <u>8</u> IF CITY OR TOWN, STREET ADDRESS <u>507 Buford</u>	16. THEMATIC CATEGORY	28. NO. OF STORIES <u>1</u>
	17. DATE(S) OR PERIOD <u>1900</u>	29. BASEMENT YES( ) NO( <u>x</u> )
7. CITY OR TOWN IF RURAL, VICINITY <u>Fredericktown</u>	18. STYLE OR DESIGN <u>T Folk</u>	30. FOUNDATION MATERIAL <u>concrete, plastered rock</u>
8. DESCRIPTION OF LOCATION  <u>Buford</u>	19. ARCHITECT OR ENGINEER	31. WALL CONSTRUCTION <u>frame</u>
	20. CONTRACTOR OR BUILDER <u>Tony McFarland</u>	32. ROOF TYPE & MATERIAL <u>gable - asphalt</u>
9. COORDINATES UTM LAT LONG	21. ORIGINAL USE, IF APPARENT <u>Residential</u>	33. NO. OF BAYS <u>wdw</u> FRONT SIDE
10. SITE( ) BUILDING( <u>x</u> )	22. PRESENT USE <u>Residential</u>	34. WALL TREATMENT <u>asbestos siding</u>
11. ON NATIONAL REGISTER YES( ) NO( <u>x</u> )	23. OWNERSHIP PUBLIC( ) PRIVATE( <u>x</u> )	35. PLAN SHAPE <u>T-Shape</u>
12. IS IT ELIGIBLE YES( <u>x</u> ) NO( )	24. OWNER'S NAME AND ADDRESS IF KNOWN <u>Wilford Combs</u> <u>509 Buford</u>	36. CHANGES ADDITION( ) (EXPLAIN IN ALTERED( ) NO.42) MOVED( )
13. PART OF ESTAB. DISTRICT YES( ) NO( <u>x</u> )	25. OPEN TO PUBLIC YES( ) NO( <u>x</u> )	37. CONDITION INTERIOR <u>good</u> EXTERIOR <u>good</u>
14. DISTRICT POTENTIAL YES( <u>x</u> ) NO( )	26. LOCAL CONTACT PERSON OR ORGANIZATION	38. PRESERVATION UNDERWAY YES( ) NO( <u>x</u> )
15. NAME OF ESTABLISHED DISTRICT	27. OTHER SURVEY IN WHICH INCLUDED	39. ENDANGERED BY WHAT YES( ) NO( <u>x</u> )
		40. VISIBLE FROM PUBLIC ROAD YES( <u>x</u> ) NO( )
		41. DISTANCE FORM AND FRONTAGE ON ROAD

42. FURTHER DESCRIPTION OF IMPORTANT FEATURES <u>Craftsman porch pillars; 1/2 brick 1/2 wood columns</u>	<del>PHOTO MUST BE PROVIDED</del>
--	-----------------------------------

43. HISTORY AND SIGNIFICANCE Built by Tom McFarland, Father of Sarah Bayless - (Wilford Combs has original survey of this area.)

44. DESCRIPTION OF ENVIRONMENT AND OUTBUILDINGS Barn and Chicken house in back no longer standing.

45. SOURCES OF INFORMATION <u>Sarah Bayless - 203 Spruce Street</u> <u>Madison County Assessors Office</u>	46. PREPARED BY <u>Bascom Revelle</u>
	47. ORGANIZATION <u>H &amp; L Comm</u>


RETURN THIS FORM WHEN COMPLETED TO: OFFICE OF HISTORIC PRESERVATION IF ADDITIONAL SPACE IS NEEDED, ATTACH SEPARATE SHEET(S) TO THIS FORM	P.O. BOX 176 JEFFERSON CITY, MISSOURI 65102	48. DATE <u>4/6/89</u>	49. REVISION DATE(S)
---	--	---------------------------	----------------------



# MISSOURI OFFICE OF HISTORIC PRESERVATION ARCHITECTURAL/HISTORIC INVENTORY SURVEY FORM

R-2 34

1. NO. <u>U 12</u>	4. PRESENT LOCAL NAME(S) OR DESIGNATION(S) Wilford Combs
2. COUNTY <u>Madison</u>	5. OTHER NAME(S) H. B. McFarland (Original owner)
3. LOCATION OF NEGATIVES	

6. SPECIFIC LEGAL LOCATION TOWNSHIP <u>33</u> RANGE <u>7E</u> SECTION <u>4 &amp; 5</u> IF CITY OR TOWN, STREET ADDRESS <u>509 Buford</u>	16. THEMATIC CATEGORY	28. NO. OF STORIES <u>2</u>
	17. DATE(S) OR PERIOD <u>1900c</u>	29. BASEMENT YES( ) NO ( <u>x</u> )
7. CITY OR TOWN IF RURAL, VICINITY <u>Fredericktown, MO 63645</u>	18. STYLE OR DESIGN <u>2 story L</u>	30. FOUNDATION MATERIAL <u>rock</u>
8. DESCRIPTION OF LOCATION 	19. ARCHITECT OR ENGINEER	31. WALL CONSTRUCTION <u>frame</u>
	20. CONTRACTOR OR BUILDER <u>H.B. McFarland</u>	32. ROOF TYPE & MATERIAL <u>gable, asphalt</u>
9. COORDINATES UTM LAT LONG	21. ORIGINAL USE, IF APPARENT <u>residential</u>	33. NO. OF BAYS <u>wddw,wdw</u> FRONT SIDE
10. SITE( ) STRUCTURE( ) BUILDING( <u>x</u> ) OBJECT( )	22. PRESENT USE <u>residential</u>	34. WALL TREATMENT <u>asbestos siding</u>
11. ON NATIONAL REGISTER YES( ) NO( <u>x</u> )	23. OWNERSHIP PUBLIC ( ) PRIVATE ( <u>x</u> )	35. PLAN SHAPE <u>T</u>
12. IS IT ELIGIBLE YES( <u>x</u> ) NO( )	24. OWNER'S NAME AND ADDRESS IF KNOWN <u>Wilford Combs</u> <u>509 Buford</u>	36. CHANGES ADDITION( ) (EXPLAIN IN ALTERED ( ) NO.42) MOVED ( )
13. PART OF ESTAB. DISTRICT YES( ) NO( <u>x</u> )	25. OPEN TO PUBLIC YES( ) NO ( <u>x</u> )	37. CONDITION INTERIOR <u>good</u> EXTERIOR <u>good</u>
14. DISTRICT POTENTIAL YES( <u>x</u> ) NO( )	26. LOCAL CONTACT PERSON OR ORGANIZATION	38. PRESERVATION UNDERWAY YES( ) NO( <u>x</u> )
15. NAME OF ESTABLISHED DISTRICT	27. OTHER SURVEY IN WHICH INCLUDED	39. ENDANGERED BY WHAT YES( ) NO( <u>x</u> )
12. FURTHER DESCRIPTION OF IMPORTANT FEATURES <u>Bay window in dining room, south side was removed. Central stairs with hallway to second floor divided 4 rooms on north side 4 rooms on south side. (Cont. page)</u>		40. VISIBLE FROM PUBLIC ROAD YES( <u>x</u> ) NO( )
13. HISTORY AND SIGNIFICANCE <u>Well and pump on back porch (original) Built in an area overlook original St. Michael's Village and current town of Fredericktown. Other homes similar in size built in this area around the same time (Cont. page)</u>		41. DISTANCE FORM AND FRONTAGE ON ROAD <u>30ft</u>
14. DESCRIPTION OF ENVIRONMENT AND OUTBUILDINGS <u>Built single garage, barn, chicken House, smoke house, wash house</u>		

~~PHOTO MUST  
BE PROVIDED~~

15. SOURCES OF INFORMATION <u>Sarah Bayless, 203 Spruce</u> <u>Madison County Assessors Office</u>	46. PREPARED BY <u>Bascom Revelle</u>
	47. ORGANIZATION <u>H &amp; L Comm</u>

RETURN THIS FORM WHEN COMPLETED TO: OFFICE OF HISTORIC PRESERVATION IF ADDITIONAL SPACE IS NEEDED, ATTACH SEPARATE SHEET(S) TO THIS FORM	48. DATE <u>4/25/89</u>	49. REVISION DATE(S)
---	----------------------------	----------------------

OFFICE OF HISTORIC PRESERVATION  
P.O. BOX 176  
JEFFERSON CITY, MISSOURI 65102

42. Two story porch. Upstairs porch has wood balustrade.

43. Many homes built in this area around the same time indicate mining personnel, possibly supervisors, homes or business owners homes related to mining boom at the time.





509

# MISSOURI OFFICE OF HISTORIC PRESERVATION ARCHITECTURAL/HISTORIC INVENTORY SURVEY FORM

R-2

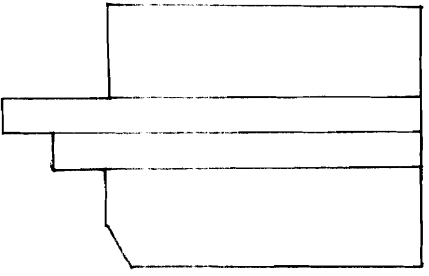
33

1. NO. <u>211</u>	4. PRESENT LOCAL NAME(S) OR DESIGNATION(S) Buford, Heights, John Hermes House
2. COUNTY <u>Madison</u>	5. OTHER NAME(S) Murry Hill, Pea Ridge
3. LOCATION OF NEGATIVES	

6. SPECIFIC LEGAL LOCATION  
TOWNSHIP 33 RANGE 7E SECTION 8  
IF CITY OR TOWN, STREET ADDRESS  
601 Buford

7. CITY OR TOWN IF RURAL, VICINITY  
Fredericktown, MO

8. DESCRIPTION OF LOCATION ↗ →



9. COORDINATES UTM  
LAT Buford  
LONG

10. SITE ( ) BUILDING (x) STRUCTURE ( ) OBJECT ( )

11. ON NATIONAL REGISTER YES ( ) NO (x)  
12. IS IT ELIGIBLE YES ( ) NO (x)

13. PART OF ESTAB. DISTRICT YES ( ) NO (x)  
14. DISTRICT POTENTIAL YES ( ) NO (x)

15. NAME OF ESTABLISHED DISTRICT

16. THEMATIC CATEGORY

17. DATE(S) OR PERIOD  
1890

18. STYLE OR DESIGN  
Princess Anne

19. ARCHITECT OR ENGINEER

20. CONTRACTOR OR BUILDER

21. ORIGINAL USE, IF APPARENT  
Residence

22. PRESENT USE  
Residence

23. OWNERSHIP PUBLIC ( ) PRIVATE (x)

24. OWNER'S NAME AND ADDRESS IF KNOWN  
Steven Montgomery  
601 Buford

25. OPEN TO PUBLIC YES ( ) NO (x)

26. LOCAL CONTACT PERSON OR ORGANIZATION  
H & L commission

27. OTHER SURVEY IN WHICH INCLUDED

28. NO. OF STORIES 1

29. BASEMENT YES (x) NO ( )  
partial

30. FOUNDATION MATERIAL  
concrete

31. WALL CONSTRUCTION  
brick

32. ROOF TYPE & MATERIAL  
asphalt shingles/hipped w/cross gables

33. NO. OF BAYS FRONT dw SIDE dw

34. WALL TREATMENT  
stretcher

35. PLAN SHAPE irregular

36. CHANGES ADDITION (x) (EXPLAIN IN ALTERED NO. 42) MOVED ( )

37. CONDITION INTERIOR good EXTERIOR good

38. PRESERVATION UNDERWAY YES ( ) NO (x)

39. ENDANGERED BY WHAT YES ( ) NO (x)

40. VISIBLE FROM PUBLIC ROAD YES ( ) NO (x)

41. DISTANCE FROM AND FRONTAGE ON ROAD

42. FURTHER DESCRIPTION OF IMPORTANT FEATURES No front door, the front door was closed in and everyone had to use the back door. Multiple additions made through years. Unique corner entrance in front. Front door appears intact though not used. Windows have segmented arches.



43. HISTORY AND SIGNIFICANCE Original structure has been added on to several times. One of the foundations has the date 1890 marked in it as indicated by one of the ex owners, Earl Bollinger. John Hermes was the station agent at the old train Depot. He met and handled freight to customers. Local anecdote is that when his horse died he buried it in his back yard.

44. DESCRIPTION OF ENVIRONMENT AND OUTBUILDINGS Within City Limits. Located in Buford Heights addition, which was the first subdivision built in Fredericktown.

45. SOURCES OF INFORMATION Earl Bollinger, Ruth Skaggs, Peggy Counts, Plat Book #4. Page 3 & 4 in County Court house dated August 15, 1907. Madison County Assessors Office

46. PREPARED BY  
Denis Moore/Paula Shetley

47. ORGANIZATION  
H & L Commission

RETURN THIS FORM WHEN COMPLETED TO: OFFICE OF HISTORIC PRESERVATION  
IF ADDITIONAL SPACE IS NEEDED, ATTACH SEPARATE SHEET(S) TO THIS FORM  
P.O. BOX 176  
JEFFERSON CITY, MISSOURI 65102

48. DATE 5/9/89  
49. REVISION DATE(S) 5/24/89






# MISSOURI OFFICE OF HISTORIC PRESERVATION ARCHITECTURAL/HISTORIC INVENTORY SURVEY FORM

R-2

32

1. NO. <u>U 10</u>	4. PRESENT LOCAL NAME(S) OR DESIGNATION(S) Earl Bollinger
2. COUNTY <u>Madison</u>	5. OTHER NAME(S) Robert McFarland
3. LOCATION OF NEGATIVES	

6. SPECIFIC LEGAL LOCATION TOWNSHIP <u>33N</u> RANGE <u>7E</u> SECTION <u>8</u> IF CITY OR TOWN, STREET ADDRESS <u>605 Buford</u>	16. THEMATIC CATEGORY	28. NO. OF STORIES <u>2</u>
	17. DATE(S) OR PERIOD <u>1900</u>	29. BASEMENT YES( ) NO( <input checked="" type="checkbox"/> )
7. CITY OR TOWN IF RURAL, VICINITY <u>Fredericktown, Missouri</u>	18. STYLE OR DESIGN <u>colonial</u>	30. FOUNDATION MATERIAL <u>rock original</u>
8. DESCRIPTION OF LOCATION   <u>Buford</u>	19. ARCHITECT OR ENGINEER	31. WALL CONSTRUCTION <u>frame</u>
	20. CONTRACTOR OR BUILDER <u>Robert McFarland</u>	32. ROOF TYPE & MATERIAL <u>gable, asphalt shingles</u>
9. COORDINATES UTM LAT LONG	21. ORIGINAL USE, IF APPARENT <u>residential</u>	33. NO. OF BAYS <u>wwwdww</u> FRONT SIDE <u>wwwww</u>
10. SITE( ) BUILDING( <input checked="" type="checkbox"/> ) STRUCTURE( ) OBJECT( )	22. PRESENT USE <u>residential</u>	34. WALL TREATMENT <u>lap siding (fiberboard)</u>
11. ON NATIONAL REGISTER YES( ) NO( <input checked="" type="checkbox"/> )	23. OWNERSHIP PUBLIC ( ) PRIVATE ( <input checked="" type="checkbox"/> )	35. PLAN SHAPE <u>irregular</u>
12. IS IT ELIGIBLE YES( <input checked="" type="checkbox"/> ) NO( )	24. OWNER'S NAME AND ADDRESS IF KNOWN <u>Earl Bollinger</u> <u>605 Buford</u>	36. CHANGES ADDITION( <input checked="" type="checkbox"/> ) (EXPLAIN IN ALTERED ( ) NO.42) MOVED ( )
13. PART OF ESTAB. DISTRICT YES( ) NO( <input checked="" type="checkbox"/> )	25. OPEN TO PUBLIC YES( ) NO ( <input checked="" type="checkbox"/> )	37. CONDITION INTERIOR <u>good</u> EXTERIOR <u>good</u>
14. DISTRICT POTENTIAL YES( <input checked="" type="checkbox"/> ) NO( )	26. LOCAL CONTACT PERSON OR ORGANIZATION	38. PRESERVATION UNDERWAY YES( ) NO( <input checked="" type="checkbox"/> )
15. NAME OF ESTABLISHED DISTRICT	27. OTHER SURVEY IN WHICH INCLUDED	39. ENDANGERED BY WHAT YES( ) NO( <input checked="" type="checkbox"/> )
16. FURTHER DESCRIPTION OF IMPORTANT FEATURES <u>Original 2 story house partly burned in early 1930's. 2nd story was removed. House was remodeled by Earl Bollinger, as shown in 1950-60.</u>	<del>PHOTO MUST BE PROVIDED</del>	

42. FURTHER DESCRIPTION OF IMPORTANT FEATURES

43. HISTORY AND SIGNIFICANCE Was completely changed from original. It has lost its historical integrity.

44. DESCRIPTION OF ENVIRONMENT AND OUTBUILDINGS

45. SOURCES OF INFORMATION <u>Sarah Bayless - 203 Spruce</u> <u>Bascom Revelle-Lamotte Hills</u> <u>Madison County Assessors Office</u>	46. PREPARED BY <u>Bascom Revelle</u>
	47. ORGANIZATION <u>H &amp; L Comm</u>

RETURN THIS FORM WHEN COMPLETED TO: OFFICE OF HISTORIC PRESERVATION  
IF ADDITIONAL SPACE IS NEEDED, ATTACH SEPARATE SHEET(S) TO THIS FORM

OFFICE OF HISTORIC PRESERVATION  
P.O. BOX 176  
JEFFERSON CITY, MISSOURI 65102

48. DATE 4/12/89

49. REVISION DATE(S)





# MISSOURI OFFICE OF HISTORIC PRESERVATION ARCHITECTURAL/HISTORIC INVENTORY SURVEY FORM

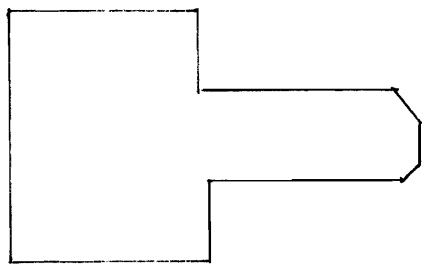
R-2 24

1. NO. <u>U 18</u>	4. PRESENT LOCAL NAME(S) OR DESIGNATION(S) Jim and Betty Harryman
2. COUNTY <u>Madison</u>	5. OTHER NAME(S) John Sample (Freeland Original owner)
3. LOCATION OF NEGATIVES	

6. SPECIFIC LEGAL LOCATION  
TOWNSHIP 33 RANGE 7E SECTION 8  
IF CITY OR TOWN, STREET ADDRESS  
608 Buford

7. CITY OR TOWN IF RURAL, VICINITY  
Fredericktown, MO 63645

8. DESCRIPTION OF LOCATION ← ↗



Buford

9. COORDINATES UTM  
LAT \_\_\_\_\_ LONG \_\_\_\_\_

10. SITE ( ) BUILDING (x) STRUCTURE ( ) OBJECT ( )

11. ON NATIONAL REGISTER YES ( ) NO (x)	12. IS IT ELIGIBLE YES (x) NO ( )
---	-----------------------------------

13. PART OF ESTAB. DISTRICT YES ( ) NO (x)	14. DISTRICT POTENTIAL YES ( ) NO ( )
--	---------------------------------------

15. NAME OF ESTABLISHED DISTRICT

16. THEMATIC CATEGORY

17. DATE(S) OR PERIOD  
1900 c

18. STYLE OR DESIGN 2 story L vernacular

19. ARCHITECT OR ENGINEER  
Jeff Counts

20. CONTRACTOR OR BUILDER  
Jeff Counts

21. ORIGINAL USE, IF APPARENT  
residential

22. PRESENT USE  
residential

23. OWNERSHIP PUBLIC ( ) PRIVATE (x)

24. OWNER'S NAME AND ADDRESS IF KNOWN  
Jim Harryman  
608 Buford

25. OPEN TO PUBLIC YES ( ) NO (x)

26. LOCAL CONTACT PERSON OR ORGANIZATION  
H & L Commission

27. OTHER SURVEY IN WHICH INCLUDED

28. NO. OF STORIES 2

29. BASEMENT Partial YES (x) NO ( )

30. FOUNDATION MATERIAL  
rock

31. WALL CONSTRUCTION  
frame

32. ROOF TYPE & MATERIAL  
gable - asphalt

33. NO. OF BAYS w/dww, w FRONT SIDE

34. WALL TREATMENT  
vinyl lap siding

35. PLAN SHAPE tee

36. CHANGES (EXPLAIN IN NO. 42) ADDITION ( ) ALTERED ( ) MOVED ( )

37. CONDITION INTERIOR EXTERIOR  
good good

38. PRESERVATION UNDERWAY YES ( ) NO (x)

39. ENDANGERED BY WHAT YES ( ) NO (x)

40. VISIBLE FROM PUBLIC ROAD YES ( ) NO (x)

41. DISTANCE FROM AND FRONTAGE ON ROAD

42. FURTHER DESCRIPTION OF IMPORTANT FEATURES Princess Anne with some ornamental wood on the bay windows

~~PHOTO MUST BE PROVIDED~~

43. HISTORY AND SIGNIFICANCE Part of subdivision "Buford Heights" first subdivision built in approximately 1907 by Jeff Counts, a local builder. First family to live in it was the Freelands who then rented it to the O'Bannon family for 2 years while they lived on Freeland farm. O'Bannon family farmed. Freeland family continued to own it until July of 1987. From 85-86 renters lived in it until it was sold to the Harryman's. This was used as the town home of the Freelands.

44. DESCRIPTION OF ENVIRONMENT AND OUTBUILDINGS none  
Originally located on Murray Hill Road. Whole area was also called "Pea Ridge" in WWI. Part of Sam Buford's farm in 1900.

45. SOURCES OF INFORMATION Sarah Bayless, 203 Spruce, Earl Bollinger, Jim Harryman, Plat Book 4, page 374, August 15, 1907, Madison County Assessors Office

46. PREPARED BY Denis Moore  
Bascom Revelle

47. ORGANIZATION  
H & L Commission

RETURN THIS FORM WHEN COMPLETED TO: OFFICE OF HISTORIC PRESERVATION  
IF ADDITIONAL SPACE IS NEEDED, ATTACH SEPARATE SHEET(S) TO THIS FORM  
P.O. BOX 176  
JEFFERSON CITY, MISSOURI 65102

48. DATE 6/13/89 49. REVISION DATE(S)





# MISSOURI OFFICE OF HISTORIC PRESERVATION ARCHITECTURAL/HISTORIC INVENTORY SURVEY FORM

<b>1. NO.</b> 49 <b>2. COUNTY</b> Madison <b>3. LOCATION OF NEGATIVES</b>	<b>4. PRESENT LOCAL NAME(S) OR DESIGNATION(S)</b> Buford Heights Addition <b>5. OTHER NAME(S)</b> Pea Ridge/Murry Hill Road
---	--

<b>6. SPECIFIC LEGAL LOCATION</b> TOWNSHIP 33N RANGE 7E SECTION 8 IF CITY OR TOWN, STREET ADDRESS 802 Buford <b>7. CITY OR TOWN IF RURAL, VICINITY</b> Fredericktown, MO 63645 <b>8. DESCRIPTION OF LOCATION</b> <i>n →</i> <div style="border: 1px solid black; width: 200px; height: 100px; margin: 10px auto;"></div> Buford <b>9. COORDINATES</b> UTM LAT _____ LONG _____ <b>10. SITE ( ) BUILDING (x)</b> <b>STRUCTURE ( ) OBJECT ( )</b> <b>11. ON NATIONAL REGISTER YES ( ) NOW (x)</b> <b>12. IS IT ELIGIBLE YES (x) NO ( )</b> <b>13. PART OF ESTAB. DISTRICT YES ( ) NOW (x)</b> <b>14. DISTRICT POTENTIAL YES (x) NO ( )</b> <b>15. NAME OF ESTABLISHED DISTRICT</b>	<b>16. THEMATIC CATEGORY</b> <b>17. DATE(S) OR PERIOD</b> 1938c <b>18. STYLE OR DESIGN</b> craftsman <b>19. ARCHITECT OR ENGINEER</b> <b>20. CONTRACTOR OR BUILDER</b> Vaughn Meadors <b>21. ORIGINAL USE, IF APPARENT</b> residence <b>22. PRESENT USE</b> residence <b>23. OWNERSHIP</b> PUBLIC ( ) PRIVATE (x) <b>24. OWNER'S NAME AND ADDRESS IF KNOWN</b> Grace Whitener 802 Buford <b>25. OPEN TO PUBLIC</b> YES ( ) NO (x) <b>26. LOCAL CONTACT PERSON OR ORGANIZATION</b> H & L Commission <b>27. OTHER SURVEY IN WHICH INCLUDED</b>	<b>28. NO. OF STORIES</b> 1 <b>29. BASEMENT</b> YES ( ) NO (x) <b>30. FOUNDATION MATERIAL</b> concrete <b>31. WALL CONSTRUCTION</b> frame <b>32. ROOF TYPE &amp; MATERIAL</b> low gable, asphalt shingles <b>33. NO. OF BAYS</b> wdy FRONT SIDE <b>34. WALL TREATMENT</b> asbestos shingles <b>35. PLAN SHAPE</b> rectangle <b>36. CHANGES ADDITION ( ) ALTERED (x) MOVED ( ) NO. (2)</b> <b>37. CONDITION</b> INTERIOR good EXTENSION good <b>38. PRESERVATION UNDERWAY</b> YES ( ) NO (x) <b>39. ENDANGERED BY WHAT</b> YES ( ) NO (x) <b>40. VISIBLE FROM PUBLIC ROAD</b> YES (x) NO ( ) <b>41. DISTANCE FROM AND FRONTAGE ON ROAD</b>
---	---	--

<b>42. FURTHER DESCRIPTION OF IMPORTANT FEATURES</b> Front gabled roof with separate gable element in the porch roof. Structure has 3/1 windows. Siding is the asbestos shingle type.	<div style="border: 2px solid black; padding: 10px; width: 100%;">                 PHOTO MUST                  BE PROVIDED             </div>
---	---

**43. HISTORY AND SIGNIFICANCE** Built in Buford Heights Addition. This is the first in a series of 6 houses commission by Robert McFarland in 1938 to be built by Vaughn Meadors. Lots were subdivided in August of 1907 and approved by the Board of Aldemen. Each house was built within months of each other.

**44. DESCRIPTION OF ENVIRONMENT AND OUTBUILDINGS** Suburban setting away from the main part of town located parallel to Catherine Mine Road. Street originally known as "Pea Ridge"

<b>45. SOURCES OF INFORMATION</b> Willard Skaggs, Orville East, Bud & Glenda Rolens. Plat Book #4, page 3 & 4 dated 1907. Assessors office Sanborn Maps	<b>46. PREPARED BY</b> Denis Moore/Paula Shetley <b>47. ORGANIZATION</b> Heritage & Landmark Commission
---	--

RETURN THIS FORM WHEN COMPLETED TO: IF ADDITIONAL SPACE IS NEEDED, ATTACH SEPARATE SHEET(S) TO THIS FORM OFFICE OF HISTORIC PRESERVATION P.O. BOX 176 JEFFERSON CITY, MISSOURI 65102	<b>48. DATE</b> 5/24/89 <b>49. REVISION DATE(S)</b> 6/14/89 Denis Moore
--	--





802

# MISSOURI OFFICE OF HISTORIC PRESERVATION ARCHITECTURAL/HISTORIC INVENTORY SURVEY FORM

R-2

30


1. NO. <u>48</u>	4. PRESENT LOCAL NAME(S) OR DESIGNATION(S) East House
2. COUNTY <u>Madison</u>	5. OTHER NAME(S) Buford Heights
3. LOCATION OF NEGATIVES	

6. SPECIFIC LEGAL LOCATION  
TOWNSHIP 33N RANGE 7E SECTION 8  
IF CITY OR TOWN, STREET ADDRESS

804 Buford

7. CITY OR TOWN IF RURAL, VICINITY  
Fredericktown, MO 63645

8. DESCRIPTION OF LOCATION N →



Buford

9. COORDINATES UTM  
LAT \_\_\_\_\_ LONG \_\_\_\_\_

10. SITE ( ) BUILDING (x)	STRUCTURE ( ) OBJECT ( )
11. ON NATIONAL REGISTER YES ( ) NO (x)	12. IS IT ELIGIBLE YES (x) NO ( )
13. PART OF ESTAB. DISTRICT YES ( ) NO (x)	14. DISTRICT POTENTIAL YES (x) NO ( )
15. NAME OF ESTABLISHED DISTRICT	

16. THEMATIC CATEGORY
17. DATE(S) OR PERIOD 1938
18. STYLE OR DESIGN Craftsman
19. ARCHITECT OR ENGINEER Vaughn Meador
20. CONTRACTOR OR BUILDER
21. ORIGINAL USE, IF APPARENT residence
22. PRESENT USE residence
23. OWNERSHIP PUBLIC ( ) PRIVATE (x)
24. OWNER'S NAME AND ADDRESS IF KNOWN Orville East 804 Buford, Fredericktown, Missouri
25. OPEN TO PUBLIC YES ( ) NO (x)
26. LOCAL CONTACT PERSON OR ORGANIZATION H & L Commission
27. OTHER SURVEY IN WHICH INCLUDED

28. NO. OF STORIES 1
29. BASEMENT YES (x) NO ( )
30. FOUNDATION MATERIAL concrete
31. WALL CONSTRUCTION frame
32. ROOF TYPE & MATERIAL cross gable/asphalt shingle
33. NO. OF BAYS FRONT SIDE wwwdwww
34. WALL TREATMENT fiber board siding
35. PLAN SHAPE rectangular
36. CHANGES ADDITION (x) (EXPLAIN IN NO. 42) ALTERED ( ) MOVED ( )
37. CONDITION INTERIOR good EXTERIOR good
38. PRESERVATION UNDERWAY YES ( ) NO (x)
39. ENDANGERED BY WHAT YES ( ) NO (x)
40. VISIBLE FROM PUBLIC ROAD YES (x) NO ( )
41. DISTANCE FROM AND FRONTAGE ON ROAD

42. FURTHER DESCRIPTION OF IMPORTANT FEATURES Structure has 3/1 windows with recessed door. Front gabled roof with porch roof of separate gabled element. House has exposed rafter ends common to Craftsman style.

~~PHOTO MUST BE PROVIDED~~

43. HISTORY AND SIGNIFICANCE Built in Buford Heights Addition which was the first subdivision in Fredericktown. Addition to house on right side made at a later time. Structure was built by Vaughn Meador for Robert McFarland. First resident was Robert Hand. He was employed by the Spalsberry-Steiss-Deever Shoe Company. Purchased by Orville East and his wife in 1943. They continue to reside at this residence.

44. DESCRIPTION OF ENVIRONMENT AND OUTBUILDINGS Suburban area of Fredericktown away from the original city limits. 1 block east of Catherine Mine Road. Subdivided in 1907.

45. SOURCES OF INFORMATION Orville East, Willard Skaggs & Bud Rolens Plat Book #4, page 3 & 4, dated August 1907. Assessors office and Sanborn Maps

46. PREPARED BY  
Paula Shetley/ Denis Moore

47. ORGANIZATION  
H & L Commission

RETURN THIS FORM WHEN COMPLETED TO: OFFICE OF HISTORIC PRESERVATION  
IF ADDITIONAL SPACE IS NEEDED, ATTACH P.O. BOX 178  
SEPARATE SHEET(S) TO THIS FORM JEFFERSON CITY, MISSOURI 65102

48. DATE  
5/9/89

49. REVISION DATE(S)  
5/14/89





# MISSOURI OFFICE OF HISTORIC PRESERVATION ARCHITECTURAL/HISTORIC INVENTORY SURVEY FORM


R2 29

1. NO. <u>47</u>	4. PRESENT LOCAL NAME(S) OR DESIGNATION(S) Buford Heights
2. COUNTY <u>Madison</u>	5. OTHER NAME(S) Murry Hill Road, Pea Ridge
3. LOCATION OF NEGATIVES	

6. SPECIFIC LEGAL LOCATION  
TOWNSHIP 33N RANGE 7E SECTION 8  
IF CITY OR TOWN, STREET ADDRESS  
806 Buford

7. CITY OR TOWN IF RURAL, VICINITY  
Fredericktown, MO 63645

8. DESCRIPTION OF LOCATION *N* →



9. COORDINATES UTM  
LAT \_\_\_\_\_ LONG \_\_\_\_\_

10. SITE ( ) BUILDING (x)	STRUCTURE ( ) OBJECT ( )
11. ON NATIONAL REGISTER YES ( ) NO (x)	12. IS IT ELIGIBLE YES (x) NO ( )
13. PART OF ESTAB. DISTRICT YES ( ) NO (x)	14. DISTRICT POTENTIAL YES (x) NO ( )
15. NAME OF ESTABLISHED DISTRICT	

16. THEMATIC CATEGORY
17. DATE(S) OR PERIOD <u>1938</u>
18. STYLE OR DESIGN <u>Craftsman</u>
19. ARCHITECT OR ENGINEER
20. CONTRACTOR OR BUILDER <u>Vaughn Meadors</u>
21. ORIGINAL USE, IF APPARENT <u>residence</u>
22. PRESENT USE <u>residence</u>
23. OWNERSHIP PUBLIC ( ) PRIVATE (x)
24. OWNER'S NAME AND ADDRESS IF KNOWN <u>W. Rolens 806 Buford</u>
25. OPEN TO PUBLIC YES ( ) NO (x)
26. LOCAL CONTACT PERSON OR ORGANIZATION
27. OTHER SURVEY IN WHICH INCLUDED

28. NO. OF STORIES <u>1 1/2</u>
29. BASEMENT YES ( ) NO (x)
30. FOUNDATION MATERIAL <u>concrete</u>
31. WALL CONSTRUCTION <u>frame</u>
32. ROOF TYPE & MATERIAL <u>gable, asphalt shingles</u>
33. NO. OF BAYS <u>dww, w</u> FRONT SIDE
34. WALL TREATMENT <u>lap (vertical) wood siding</u>
35. PLAN SHAPE <u>rectangular</u>
36. CHANGES ADDITION (x) (EXPLAIN IN ALTERED NO. 42) MOVED ( )
37. CONDITION INTERIOR <u>good</u> EXTENSION <u>good</u>
38. PRESERVATION UNDERWAY YES ( ) NO (x)
39. ENDANGERED BY WHAT YES ( ) NO (x)
40. VISIBLE FROM PUBLIC ROAD YES (x) NO ( )
41. DISTANCE FROM AND FRONTAGE ON ROAD

12. FURTHER DESCRIPTION OF IMPORTANT FEATURES Front gabled roof with porch roof with a separate gable element. Original porch and entrance appears to have been enclosed. Plywood siding.

**PHOTO MUST  
BE PROVIDED**

43. HISTORY AND SIGNIFICANCE Built in Buford Heights Addition which was the first subdivision in Fredericktown. Right front addition made at a later time to expand the living room. This is the 3rd in a series of 6 houses built on lots purchased from Robert McFarland and built by Vaughn Meadors. Original owner was a Mr. Carwood (first name uncertain) who was employed by Spalsbury-Steiss-Deevers Shoe Company.

44. DESCRIPTION OF ENVIRONMENT AND OUTBUILDINGS Suburban area of Fredericktown one block east of Catherine Mine Road. Old Mine Road.

15. SOURCES OF INFORMATION Willard Skaggs, Orville East, Bud & Glenda Rolens. Plat Book #4, pages 3 & 4 dated August, 1907, Madison County Assessors Office

46. PREPARED BY Denis Moore/Paula Shetley  
47. ORGANIZATION H & L Commission

RETURN THIS FORM WHEN COMPLETED TO: OFFICE OF HISTORIC PRESERVATION  
IF ADDITIONAL SPACE IS NEEDED, ATTACH SEPARATE SHEET(S) TO THIS FORM  
P.O. BOX 178  
JEFFERSON CITY, MISSOURI 65102

48. DATE 5/9/89 49. REVISION DATE(S)





# MISSOURI OFFICE OF HISTORIC PRESERVATION ARCHITECTURAL/HISTORIC INVENTORY SURVEY FORM

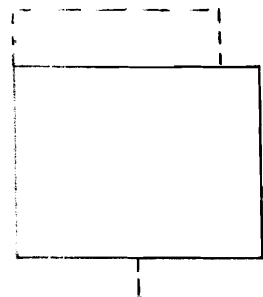
1. NO. <u>46</u>	4. PRESENT LOCAL NAME(S) OR DESIGNATION(S) Buford Heights
2. COUNTY <u>Madison</u>	5. OTHER NAME(S) Murry Hill, Pea Ridge
3. LOCATION OF NEGATIVES	

6. SPECIFIC LEGAL LOCATION  
TOWNSHIP 33N RANGE 7E SECTION 8  
IF CITY OR TOWN, STREET ADDRESS

808 Buford

7. CITY OR TOWN IF RURAL, VICINITY  
Fredericktown, MO 63045

8. DESCRIPTION OF LOCATION N →



Buford

9. COORDINATES UTM  
LAT \_\_\_\_\_ LONG \_\_\_\_\_

10. SITE ( ) BUILDING (x) STRUCTURE ( ) OBJECT ( )

11. ON NATIONAL REGISTER YES ( ) NO (x) 12. IS IT ELIGIBLE YES (x) NO ( )

13. PART OF ESTAB. DISTRICT YES ( ) NO (x) 14. DISTRICT POTENTIAL YES (x) NO ( )

15. NAME OF ESTABLISHED DISTRICT

16. THEMATIC CATEGORY

17. DATE(S) OR PERIOD  
1938

18. STYLE OR DESIGN  
Craftsman

19. ARCHITECT OR ENGINEER

20. CONTRACTOR OR BUILDER  
Vaughn Meadors

21. ORIGINAL USE, IF APPARENT  
residence

22. PRESENT USE  
residence

23. OWNERSHIP PUBLIC ( ) PRIVATE (x)

24. OWNER'S NAME AND ADDRESS IF KNOWN  
Willard Skaggs, 808 Buford

25. OPEN TO PUBLIC YES ( ) NO (x)

26. LOCAL CONTACT PERSON OR ORGANIZATION  
H & L Commission

27. OTHER SURVEY IN WHICH INCLUDED

28. NO. OF STORIES 1

29. BASEMENT YES ( ) NO (x)

30. FOUNDATION MATERIAL  
concrete

31. WALL CONSTRUCTION  
frame

32. ROOF TYPE & MATERIAL  
low gable, asphalt shingles

33. NO. OF BAYS wdw FRONT SIDE

34. WALL TREATMENT  
fiber board siding

35. PLAN SHAPE rectangle

36. CHANGES ADDITION ( ) ALTERED ( ) NO. ( ) MOVED ( )

37. CONDITION INTERIOR good EXTERIOR good

38. PRESERVATION UNDERWAY YES ( ) NO (x)

39. ENDANGERED BY WHAT YES ( ) NO (x)

40. VISIBLE FROM PUBLIC ROAD YES (x) NO ( )

41. DISTANCE FROM AND FRONTAGE ON ROAD

12. FURTHER DESCRIPTION OF IMPORTANT FEATURES Screened in porch with interior entrance door visible through screen. Front gabled roof. Porch roof is a separate gabled element.

~~PHOTO MUST BE PROVIDED~~

43. HISTORY AND SIGNIFICANCE Built in Buford Heights Addition which is the first subdivision built in town. Commissioned Bob McFarland built by Vaughn Meadors. 6 houses in all. Willard Skaggs worked for the Shoe Company. He was one of the first group of employees hired to work there. Mr. and Mrs. Skaggs do a great deal of gardening and report that they have found many arrow heads in the garden and continue to find them after 40 year. (cont. page)

44. DESCRIPTION OF ENVIRONMENT AND OUTBUILDINGS Suburban Fredericktown adjacent to agricultural area and just east of Catherine Mine Road. (Old Mine Road)

15. SOURCES OF INFORMATION Mr. and Mrs. Willard Skaggs, Orville East, Bud and Glenda Rolens. Plat Book #4, pages 3 & 4, dated August 1907. Assessors office

46. PREPARED BY  
Denis Moore/Paula Shetley

47. ORGANIZATION  
Heritage and Landmark Commission

RETURN THIS FORM WHEN COMPLETED TO: OFFICE OF HISTORIC PRESERVATION  
IF ADDITIONAL SPACE IS NEEDED, ATTACH SEPARATE SHEET(S) TO THIS FORM  
P.O. BOX 176  
JEFFERSON CITY, MISSOURI 65102

48. DATE 5/9/89 49. REVISION DATE(S)

43. Local lore states that Indians frequently camped in the area near the creek which is just west of their property near the Catherine Mine Road.





# MISSOURI OFFICE OF HISTORIC PRESERVATION ARCHITECTURAL/HISTORIC INVENTORY SURVEY FORM

R-2

27

<p>1. NO. <u>U5</u></p> <p>2. COUNTY <u>Madison</u></p> <p>3. LOCATION OF NEGATIVES</p>	<p>4. PRESENT LOCAL NAME(S) OR DESIGNATION(S) <u>Buford Heights</u></p> <p>5. OTHER NAME(S) <u>Murry Hill, Pea Ridge</u></p>	
<p>6. SPECIFIC LEGAL LOCATION TOWNSHIP <u>33</u> RANGE <u>7E</u> SECTION <u>8</u> IF CITY OR TOWN, STREET ADDRESS</p> <p><u>810 Buford</u></p> <p>7. CITY OR TOWN IF RURAL, VICINITY <u>Fredericktown, MO</u></p> <p>8. DESCRIPTION OF LOCATION</p> <div style="border: 1px solid black; width: 150px; height: 100px; margin: 10px auto;"></div> <p style="text-align: center;"><u>Buford</u></p> <p>9. COORDINATES UTM LAT _____ LONG _____</p> <p>10. SITE ( ) BUILDING (x) STRUCTURE ( ) OBJECT ( )</p> <p>11. ON NATIONAL REGISTER YES ( ) NO (x)</p> <p>12. IS IT ELIGIBLE YES ( ) NO (x)</p> <p>13. PART OF ESTAB. DISTRICT YES ( ) NO (x)</p> <p>14. DISTRICT POTENTIAL YES ( ) NO (x)</p> <p>15. NAME OF ESTABLISHED DISTRICT</p>	<p>16. THEMATIC CATEGORY</p> <p>17. DATE(S) OR PERIOD <u>1938</u></p> <p>18. STYLE OR DESIGN <u>Craftsman</u></p> <p>19. ARCHITECT OR ENGINEER <u>Gayle Smallen</u></p> <p>20. CONTRACTOR OR BUILDER <u>Gayle Smallen</u></p> <p>21. ORIGINAL USE, IF APPARENT <u>residence</u></p> <p>22. PRESENT USE <u>rental residence</u></p> <p>23. OWNERSHIP PUBLIC ( ) PRIVATE (x)</p> <p>24. OWNER'S NAME AND ADDRESS IF KNOWN <u>Brenda Render</u> <u>527 Spruce, Mt. Carmel, TN</u></p> <p>25. OPEN TO PUBLIC YES ( ) NO (x)</p> <p>26. LOCAL CONTACT PERSON OR ORGANIZATION <u>810 Buford</u> <u>Fredericktown, MO 63645</u></p> <p>27. OTHER SURVEY IN WHICH INCLUDED</p>	<p>28. NO. OF STORIES <u>1</u></p> <p>29. BASEMENT YES ( ) NO (x)</p> <p>30. FOUNDATION MATERIAL <u>concrete</u></p> <p>31. WALL CONSTRUCTION <u>frame</u></p> <p>32. ROOF TYPE &amp; MATERIAL <u>gable, asphalt shingles</u></p> <p>33. NO. OF BAYS wdw, w FRONT SIDE</p> <p>34. WALL TREATMENT <u>clapboard wood siding</u></p> <p>35. PLAN SHAPE <u>rectangle</u></p> <p>36. CHANGES ADDITION ( ) ALTERED ( ) MOVED (x) (EXPLAIN IN NO. 42)</p> <p>37. CONDITION INTERIOR <u>good</u> EXTERIOR <u>good</u></p> <p>38. PRESERVATION UNDERWAY YES ( ) NO (x)</p> <p>39. ENDANGERED BY WHAT YES ( ) NO (x)</p> <p>40. VISIBLE FROM PUBLIC ROAD YES ( ) NO (x)</p> <p>41. DISTANCE FROM AND FRONTAGE ON ROAD</p>
<p>12. FURTHER DESCRIPTION OF IMPORTANT FEATURES <u>Craftsman porch attached to simple folk form. House has not suffered any major alterations.</u></p>		<p style="font-size: 2em; font-weight: bold;">PHOTO MUST BE PROVIDED</p>
<p>43. HISTORY AND SIGNIFICANCE <u>Built in Buford Heights Addition which was the first subdivision in Fredericktown. McFarland sold lot, Smallen built the house in 1938. House remains under ownership of a Smallen granddaughter. Gayle Smallen was an employee of the Shoe company at the time he purchased the lot and built the house.</u></p>		
<p>44. DESCRIPTION OF ENVIRONMENT AND OUTBUILDINGS <u>Near rural area. 1 block east of Catherine Mine Road. (Old Mine Road)</u></p>		
<p>15. SOURCES OF INFORMATION <u>Willard Skaggs, Bud Rolens, Plat Book #4, page 3 &amp; 4, dated August 1907. Assessors office</u></p>	<p>46. PREPARED BY <u>Paula Shetley/ Denis Moore</u></p> <p>47. ORGANIZATION <u>H &amp; L Commission</u></p> <p>48. DATE <u>5/9/89</u></p> <p>49. REVISION DATE(S) <u>6/14/89 (DM)</u></p>	
<p>RETURN THIS FORM WHEN COMPLETED TO: OFFICE OF HISTORIC PRESERVATION IF ADDITIONAL SPACE IS NEEDED, ATTACH SEPARATE SHEET(S) TO THIS FORM P.O. BOX 178 JEFFERSON CITY, MISSOURI 65102</p>		



# MISSOURI OFFICE OF HISTORIC PRESERVATION ARCHITECTURAL/HISTORIC INVENTORY SURVEY FORM

R-2


26

1. NO. <u>44</u>	4. PRESENT LOCAL NAME(S) OR DESIGNATION(S) Buford Heights
2. COUNTY Madison	5. OTHER NAME(S) Murry Hill, Pea Ridge
3. LOCATION OF NEGATIVES	

6. SPECIFIC LEGAL LOCATION  
TOWNSHIP 33N RANGE 7E SECTION 8  
IF CITY OR TOWN, STREET ADDRESS  
812 Buford

7. CITY OR TOWN IF RURAL, VICINITY  
Fredericktown, MO 63645

8. DESCRIPTION OF LOCATION *N →*



9. COORDINATES UTM  
LAT \_\_\_\_\_ LONG \_\_\_\_\_

10. SITE ( ) BUILDING (x) STRUCTURE ( ) OBJECT ( )

11. ON NATIONAL REGISTER YES ( ) NO (x)  
12. IS IT ELIGIBLE YES (x) NO ( )

13. PART OF ESTAB. DISTRICT YES ( ) NO (x)  
14. DISTINCT POTENTIAL YES (x) NO ( )

15. NAME OF ESTABLISHED DISTRICT

16. THEMATIC CATEGORY  
Bungaloid

17. DATE(S) OR PERIOD  
1938

18. STYLE OR DESIGN  
Craftsman

19. ARCHITECT OR ENGINEER

20. CONTRACTOR OR BUILDER  
Vaughn Meadors

21. ORIGINAL USE, IF APPARENT  
residence

22. PRESENT USE  
residence

23. OWNERSHIP PUBLIC ( ) PRIVATE (x)

24. OWNER'S NAME AND ADDRESS IF KNOWN  
Bud Rolens  
812 Buford, Fredericktown, MO

25. OPEN TO PUBLIC YES ( ) NO (x)

26. LOCAL CONTACT PERSON OR ORGANIZATION  
H & L Commission

27. OTHER SURVEY IN WHICH INCLUDED

28. NO. OF STORIES 1 1/2

29. BASEMENT YES ( ) NO (x)

30. FOUNDATION MATERIAL  
concrete

31. WALL CONSTRUCTION  
frame

32. ROOF TYPE & MATERIAL  
cross gable/asph. sh.

33. NO. OF BAYS wdww, wwn  
FRONT SIDE

34. WALL TREATMENT  
fiber board siding

35. PLAN SHAPE irregular

36. CHANGES (EXPLAIN IN NO. 42) ADDITION ( ) ALIENED ( ) MOVED ( )

37. CONDITION INTERIOR good EXTERIOR good


38. PRESERVATION UNDERWAY YES ( ) NO (x)

39. ENDANGERED BY WHAT YES ( ) NO (x)

40. VISIBLE FROM PUBLIC ROAD YES ( ) NO ( )

41. DISTANCE FROM AND FRONTAGE ON ROAD

42. FURTHER DESCRIPTION OF IMPORTANT FEATURES  
Craftsmen porch attached to single folk farm. House was expanded in 1955 using materials from the Old High School which had been demolished. Addition is a kitchen on the North and a bedroom in the rear west.



43. HISTORY AND SIGNIFICANCE  
Built in Buford Heights addition which was the first subdivision in Fredericktown. House built by Robert McFarland to live in while his house, which burned, was being repaired in 1938. He lived here several months. It was rented out for a few months. It set empty most of the time until the Rolens purchased it in 1941. Mr Rolens worked at the mines running a locomotive hauling lead and rock to the main line for 18 mo.

44. DESCRIPTION OF ENVIRONMENT AND OUTBUILDINGS  
Suburban Fredericktown near rural area. 1 block east of Catherine mine road (Old Mine Road)

45. SOURCES OF INFORMATION  
Bud and Glenda Rolens, Sanborn Maps 1895-1927  
Madison County Assessors Office

46. PREPARED BY  
Denis Moore

47. ORGANIZATION  
H & L Commission

RETURN THIS FORM WHEN COMPLETED TO: OFFICE OF HISTORIC PRESERVATION  
IF ADDITIONAL SPACE IS NEEDED, ATTACH SEPARATE SHEET(S) TO THIS FORM  
P.O. BOX 176  
JEFFERSON CITY, MISSOURI 65102

48. DATE  
6/14/89

49. REVISION DATE(S)

(continuation page)

43. He worked for the special road district after that. Mrs. Rolens worked for the shoe company at  $12\frac{1}{2}$ ¢ per hour. They continue to reside here.






# MISSOURI OFFICE OF HISTORIC PRESERVATION ARCHITECTURAL/HISTORIC INVENTORY SURVEY FORM

R-2

25

<p>1. NO. <u>U3</u></p> <p>2. COUNTY <u>Madison</u></p> <p>3. LOCATION OF NEGATIVES</p>	<p>4. PRESENT LOCAL NAME(S) OR DESIGNATION(S) <u>Buford Heights</u></p> <p>5. OTHER NAME(S) <u>Murry Hill, Pea Ridge</u></p>	
<p>6. SPECIFIC LEGAL LOCATION TOWNSHIP <u>33N</u> RANGE <u>7E</u> SECTION <u>8</u> IF CITY OR TOWN, STREET ADDRESS <u>814 Buford Street</u></p> <p>7. CITY OR TOWN IF RURAL, VICINITY <u>Fredericktown, MO 63645</u></p> <p>8. DESCRIPTION OF LOCATION <u>N →</u></p> <div style="text-align: center;">  <p><u>Buford</u></p> </div> <p>9. COORDINATES UTM LAT _____ LONG _____</p> <p>10. SITE ( ) BUILDING (x) STRUCTURE ( ) OBJECT ( )</p> <p>11. ON NATIONAL REGISTER YES ( ) NO (x)</p> <p>12. IS IT ELIGIBLE YES ( ) NO (x)</p> <p>13. PART OF ESTAB. DISTRICT YES ( ) NO (x)</p> <p>14. DISTRICT POTENTIAL YES ( ) NO ( )</p> <p>15. NAME OF ESTABLISHED DISTRICT</p>	<p>16. THEMATIC CATEGORY</p> <p>17. DATE(S) OR PERIOD <u>1946c</u></p> <p>18. STYLE OR DESIGN <u>Foursquare cottage</u></p> <p>19. ARCHITECT OR ENGINEER</p> <p>20. CONTRACTOR OR BUILDER <u>McGraw</u></p> <p>21. ORIGINAL USE, IF APPARENT <u>residence</u></p> <p>22. PRESENT USE <u>residence</u></p> <p>23. OWNERSHIP PUBLIC ( ) PRIVATE (x)</p> <p>24. OWNER'S NAME AND ADDRESS IF KNOWN <u>Robert McLean</u> <u>814 Buford, Fredericktown, MO</u></p> <p>25. OPEN TO PUBLIC YES ( ) NO (x)</p> <p>26. LOCAL CONTACT PERSON OR ORGANIZATION <u>H &amp; L Commission</u></p> <p>27. OTHER SURVEY IN WHICH INCLUDED</p>	<p>28. NO. OF STORIES <u>1</u></p> <p>29. BASEMENT YES (x) NO ( )</p> <p>30. FOUNDATION MATERIAL <u>concrete</u></p> <p>31. WALL CONSTRUCTION <u>frame</u></p> <p>32. ROOF TYPE &amp; MATERIAL <u>low hip, asphalt shingles</u></p> <p>33. NO. OF BAYS w/w/d/w FRONT SIDE</p> <p>34. WALL TREATMENT <u>asbestos shingles</u></p> <p>35. PLAN SHAPE <u>square</u></p> <p>36. CHANGES ADDITION ( ) ALTERED ( ) MOVED (x)</p> <p>37. CONDITION INTERIOR <u>good</u> EXTERIOR <u>good</u></p> <p>38. PRESERVATION UNDERWAY YES ( ) NO (x)</p> <p>39. ENDANGERED BY WHAT YES ( ) NO (x)</p> <p>40. VISIBLE FROM PUBLIC ROAD YES (x) NO ( )</p> <p>41. DISTANCE FROM AND FRONTAGE ON ROAD</p>
<p>12. FURTHER DESCRIPTION OF IMPORTANT FEATURES <u>Post war structure with asbestos shingles and 3/1 windows to the left of the front door. Flat Roof over front porch supported by wrought iron.</u></p>		<p><del>PHOTO MUST BE PROVIDED</del></p>
<p>13. HISTORY AND SIGNIFICANCE <u>Built in Buford Heights Addition which is the first subdivision in Fredericktown. Built by Clifford McGraw and Harold Baldon. McGraw worked for the railroad, the road district and the shoe factory for a time. He lived here for a short time and sold it to "Red" Newberry who lived here a year (1947-48). "Red" worked the mines. He was an alcoholic. He let the house revert back to McGraw who then sold it to the McLean family who continues to reside here. McLean worked the railroad as a tie inspector. Mrs. McLean worked at the shoe factory.</u></p>		
<p>14. DESCRIPTION OF ENVIRONMENT AND OUTBUILDINGS <u>Border area known as Buford Farm, Suburban Fredericktown, 1 Block east of Catherine Mine Road (Old Mine Road)</u></p>		
<p>15. SOURCES OF INFORMATION <u>Bud and Glenda Rolens, Plat Book #4, pages 3 &amp; 4 dated August 15, 1907. Assessors office and Sanborn Maps</u></p>		<p>46. PREPARED BY <u>Paula Shetley/Denis Moore</u></p> <p>47. ORGANIZATION <u>H &amp; L Commission</u></p>
<p>RETURN THIS FORM WHEN COMPLETED TO: OFFICE OF HISTORIC PRESERVATION IF ADDITIONAL SPACE IS NEEDED, ATTACH SEPARATE SHEET(S) TO THIS FORM</p>		<p>48. DATE <u>5/9/89</u></p> <p>49. REVISION DATE(S) <u>6/14/89</u></p>
<p>OFFICE OF HISTORIC PRESERVATION P.O. BOX 176 JEFFERSON CITY, MISSOURI 65102</p>		





# MISSOURI OFFICE OF HISTORIC PRESERVATION ARCHITECTURAL/HISTORIC INVENTORY SURVEY FORM

1. NO. <u>V2</u>	4. PRESENT LOCAL NAME(S) OR DESIGNATION(S)
2. COUNTY <u>Madison</u>	5. OTHER NAME(S)
3. LOCATION OF NEGATIVES	

6. SPECIFIC LEGAL LOCATION  
TOWNSHIP 23 RANGE 7E SECTION 8  
IF CITY OR TOWN, STREET ADDRESS  
100 Kelly

7. CITY OR TOWN IF RURAL, VICINITY  
Fredericktown

8. DESCRIPTION OF LOCATION

9. COORDINATES UTM  
LAT \_\_\_\_\_ LONG \_\_\_\_\_

10. SITE( ) BUILDING(x) STRUCTURE( ) OBJECT( )

11. ON NATIONAL REGISTER YES( ) NO(x)

12. IS IT ELIGIBLE YES( ) NO( )

13. PART OF ESTAB. DISTRICT YES( ) NO(x)

14. DISTRICT POTENTIAL YES( ) NO( )

15. NAME OF ESTABLISHED DISTRICT

16. THEMATIC CATEGORY

17. DATE(S) OR PERIOD  
1950c

18. STYLE OR DESIGN  
front gable folk

19. ARCHITECT OR ENGINEER

20. CONTRACTOR OR BUILDER  
John H. Matthews

21. ORIGINAL USE, IF APPARENT  
residence

22. PRESENT USE  
residence

23. OWNERSHIP PUBLIC ( ) PRIVATE (x)

24. OWNER'S NAME AND ADDRESS IF KNOWN  
Leroy Gifford  
702 Walnut, Fred., MO

25. OPEN TO PUBLIC YES( ) NO(x)

26. LOCAL CONTACT PERSON OR ORGANIZATION

27. OTHER SURVEY IN WHICH INCLUDED

28. NO. OF STORIES 1

29. BASEMENT YES( ) NO(x)

30. FOUNDATION MATERIAL  
concrete

31. WALL CONSTRUCTION  
wood frame

32. ROOF TYPE & MATERIAL  
gable/asph. sh.

33. NO. OF BAYS wdw, ww FRONT SIDE

34. WALL TREATMENT  
wood drop siding

35. PLAN SHAPE rect.

36. CHANGES ADDITION( ) ALTERED( ) MOVED( )

37. CONDITION INTERIOR fair EXTERIOR fair

38. PRESERVATION UNDERWAY YES( ) NO(x)

39. ENDANGERED BY WHAT YES( ) NO(x)

40. VISIBLE FROM PUBLIC ROAD YES(x) NO( )

41. DISTANCE FROM AND FRONTAGE ON ROAD

12. FURTHER DESCRIPTION OF IMPORTANT FEATURES



43. HISTORY AND SIGNIFICANCE This house was built in early 1950's by John Matthews who did most of the work himself. He lived there until 1965. This house was built on the spot where the planning mill of the old Fredericktown Milling Co. was located. See #43 on T35 for further information.

44. DESCRIPTION OF ENVIRONMENT AND OUTBUILDINGS No outbuildings. This building is located across Kelly Street from an apartment complex which was built from the old Fredericktown Lumber Co. lumber sheds by the Fredericktown Lumber Co.

45. SOURCES OF INFORMATION Leroy Gifford, John Matthews, Bascom Revelle (personal knowledge), Assessors office and Sanborn Maps

46. PREPARED BY  
Bascom Revelle

47. ORGANIZATION  
H. & L. C.

RETURN THIS FORM WHEN COMPLETED TO: OFFICE OF HISTORIC PRESERVATION  
IF ADDITIONAL SPACE IS NEEDED, ATTACH SEPARATE SHEET(S) TO THIS FORM  
P.O. BOX 176  
JEFFERSON CITY, MISSOURI 65102

48. DATE  
6-20-89

49. REVISION DATE(S)





R CO

# MISSOURI OFFICE OF HISTORIC PRESERVATION ARCHITECTURAL/HISTORIC INVENTORY SURVEY FORM

R5-27

1. NO. V. 11  
 2. COUNTY Madison  
 3. LOCATION OF NEGATIVES

4. PRESENT LOCAL NAME(S) OR DESIGNATION(S)  
John F. Shoemaker  
 5. OTHER NAME(S)

6. SPECIFIC LEGAL LOCATION  
 TOWNSHIP 33 RANGE 7 SECTION 8  
 IF CITY OR TOWN, STREET ADDRESS

16. THEMATIC CATEGORY

28. NO. OF STORIES 1

202 E. Kelly

17. DATE(S) OR PERIOD  
1900c

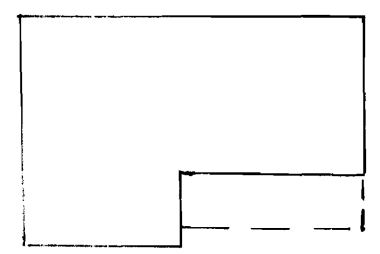
29. BASEMENT YES ( )  
 partial/handdug NO (x)

7. CITY OR TOWN IF RURAL, VICINITY  
Fredericktown

18. STYLE OR DESIGN  
L shape folk

30. FOUNDATION MATERIAL  
rock & plaster

8. DESCRIPTION OF LOCATION ↗



old handdug well

19. ARCHITECT OR ENGINEER

31. WALL CONSTRUCTION  
wood frame

9. COORDINATES  
 LAT Kelly UTM  
 LONG

20. CONTRACTOR OR BUILDER  
J. P. Dudley

32. ROOF TYPE & MATERIAL  
gable/asph. sh.

21. ORIGINAL USE, IF APPARENT  
residence

33. NO. OF BAYS swdw  
 FRONT SIDE

22. PRESENT USE  
residence

34. WALL TREATMENT  
siding/brk. veneer

23. OWNERSHIP PUBLIC ( )  
 PRIVATE (x)

35. PLAN SHAPE ell

24. OWNER'S NAME AND ADDRESS  
 IF KNOWN John Shoemaker  
202 E. Kelly, Fred.,  
MO

36. CHANGES ADDITION ( )  
 (EXPLAIN IN ALTERED NO. 42) MOVED ( )

25. OPEN TO PUBLIC YES ( )  
 NO (x)

37. CONDITION INTERIOR good  
 EXTERIOR good

10. SITE ( ) BUILDING (x) STRUCTURE ( ) OBJECT ( )

26. LOCAL CONTACT PERSON OR ORGANIZATION

38. PRESERVATION UNDERWAY YES ( )  
 NO (x)

11. ON NATIONAL REGISTER YES ( )  
 NO (x)

12. IS IT ELIGIBLE YES ( )  
 NO (x)

39. ENDANGERED BY WHAT YES ( )  
 NO (x)

13. PART OF ESTAB. DISTRICT YES ( )  
 NO (x)

14. DISTRICT POTENTIAL YES ( )  
 NO (x)

27. OTHER SURVEY IN WHICH INCLUDED

40. VISIBLE FROM PUBLIC ROAD YES (x)  
 NO ( )

15. NAME OF ESTABLISHED DISTRICT

41. DISTANCE FROM AND FRONTAGE ON ROAD

12. FURTHER DESCRIPTION OF IMPORTANT FEATURES 12" wide fiberboard siding with brick veneer. House remodeled by John Shoemaker as shown. Gable covered with ornamental wood shingles. Windows in gables glazed with colored leaded glass.

**PHOTO MUST  
BE PROVIDED**

13. HISTORY AND SIGNIFICANCE Sip Polete bought property from J. P. Dudley who built the house. House was owned and occupied by the Polete family until 1965. Basement was handdug and concreted by Sip Polete. See #43 on 7-35

14. DESCRIPTION OF ENVIRONMENT AND OUTBUILDINGS good neighborhood. Wood frame shed 12 x 20 with asphalt roll siding. Hand dug well in front yard (served as a community well in early days).

15. SOURCES OF INFORMATION John Shoemaker, Abstract, Bascom Revelle (personal knowledge), Assessors office and Sanborn maps.

46. PREPARED BY  
Bascom Revelle

47. ORGANIZATION  
H. & L. C.

RETURN THIS FORM WHEN COMPLETED TO: OFFICE OF HISTORIC PRESERVATION  
 IF ADDITIONAL SPACE IS NEEDED, ATTACH SEPARATE SHEET(S) TO THIS FORM  
 P.O. BOX 176  
 JEFFERSON CITY, MISSOURI 65102

48. DATE 5-19-89 49. REVISION DATE(S)





# MISSOURI OFFICE OF HISTORIC PRESERVATION R5-23

## ARCHITECTURAL/HISTORIC INVENTORY SURVEY FORM

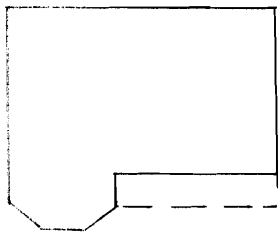
1. NO. <u>V 15</u>	4. PRESENT LOCAL NAME(S) OR DESIGNATION(S)
2. COUNTY <u>Madison</u>	5. OTHER NAME(S)
3. LOCATION OF NEGATIVES	

6. SPECIFIC LEGAL LOCATION  
 TOWNSHIP 33N RANGE 7E SECTION 8  
 IF CITY OR TOWN, STREET ADDRESS

206 Kelly

7. CITY OR TOWN IF RURAL, VICINITY  
Fredericktown

8. DESCRIPTION OF LOCATION



Kelly St.

9. COORDINATES UTM  
 LAT \_\_\_\_\_ LONG \_\_\_\_\_

10. SITE ( ) BUILDING (x) STRUCTURE ( ) OBJECT ( )

11. ON NATIONAL REGISTER YES ( ) NO (x) 12. IS IT ELIGIBLE YES ( ) NO ( )

13. PART OF ESTAB. DISTRICT YES ( ) NO (x) 14. DISTRICT POTENTIAL YES ( ) NO ( )

15. NAME OF ESTABLISHED DISTRICT

16. THEMATIC CATEGORY

17. DATE(S) OR PERIOD  
1900c

18. STYLE OR DESIGN  
Princess Anne

19. ARCHITECT OR ENGINEER

20. CONTRACTOR OR BUILDER  
Thomas Alexander Rose

21. ORIGINAL USE, IF APPARENT  
residence

22. PRESENT USE  
residence

23. OWNERSHIP PUBLIC ( ) PRIVATE (x)

24. OWNER'S NAME AND ADDRESS IF KNOWN  
Bill White  
206 Kelly, Fred., MO

25. OPEN TO PUBLIC YES ( ) NO (x)

26. LOCAL CONTACT PERSON OR ORGANIZATION

27. OTHER SURVEY IN WHICH INCLUDED

28. NO. OF STORIES 1

29. BASEMENT YES ( ) NO (x)

30. FOUNDATION MATERIAL  
stone & cement

31. WALL CONSTRUCTION  
wood frame

32. ROOF TYPE & MATERIAL  
gable/asph. sh.

33. NO. OF BAYS w/w/d/w  
 FRONT SIDE

34. WALL TREATMENT  
4" lap wood siding

35. PLAN SHAPE tee

36. CHANGES (EXPLAIN IN NO. 42) ADDITION ( ) ALTERED ( ) MOVED ( )

37. CONDITION INTERIOR good EXTERIOR good

38. PRESERVATION UNDERWAY YES ( ) NO (x)

39. ENDANGERED BY WHAT YES ( ) NO (x)

40. VISIBLE FROM PUBLIC ROAD YES (x) NO ( )

41. DISTANCE FROM AND FRONTAGE ON ROAD

42. FURTHER DESCRIPTION OF IMPORTANT FEATURES Front gable type of houses with chamfered corners. Built in early 1900's. Decorative wood shingles in gable. Craftsman porch.

~~PHOTO MUST BE PROVIDED~~

43. HISTORY AND SIGNIFICANCE This house was built by Thomas A. Rose, he was a builder. His son was John Rose, he was a professional painter all his life. Paul Rose, his son was sheriff of Madison County. Various owners and occupants have lived in this house.

44. DESCRIPTION OF ENVIRONMENT AND OUTBUILDINGS Located in Northtown near main thoroughfare for Northtown and Fredericktown before 1920's. Wood frame covered with corrugated metal garage with work area at rear of lot with drive to N. Mine La Motte.

45. SOURCES OF INFORMATION Nick Turnbeau, Reva Rose (wife of Paul Rose), Bascom Revelle (personal knowledge), Assessors office and Sanborn maps

46. PREPARED BY  
Bascom Revelle

47. ORGANIZATION  
H. & L. C.

RETURN THIS FORM WHEN COMPLETED TO: OFFICE OF HISTORIC PRESERVATION  
 IF ADDITIONAL SPACE IS NEEDED, ATTACH SEPARATE SHEET(S) TO THIS FORM  
 P.O. BOX 176  
 JEFFERSON CITY, MISSOURI 65102

48. DATE 5-19-89 49. REVISION DATE(S)

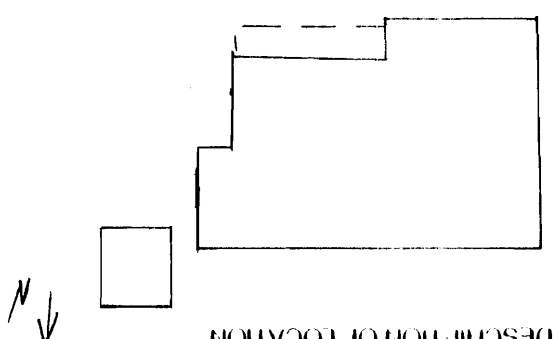




# MISSOURI OFFICE OF HISTORIC PRESERVATION ARCHITECTURAL/HISTORIC INVENTORY SURVEY FORM

RS-25

1. NO. 113	2. COUNTY Madison	3. LOCATION OF NEGATIVES
4. PRESENT LOCAL NAME(S) OR DESIGNATION(S)		
5. OTHER NAME(S)		

6. SPECIFIC LEGAL LOCATION TOWNSHIP 33N RANGE 7E SECTION 8 IF CITY OR TOWN, STREET ADDRESS 208 Kelly	7. CITY OR TOWN IF RURAL, VICINITY Fredericktown	8. DESCRIPTION OF LOCATION 	9. COORDINATES LAT LONG UTM	10. SHEET ( ) BUILDING ( ) STRUCTURE ( ) OBJECT ( )	11. NATIONAL YES ( ) NO (x)	12. IS IT YES ( ) NO (x)	13. DISTRICT YES ( ) NO (x)	14. DISTRICT YES ( ) NO (x)	15. NAME OF ESTABLISHED DISTRICT																
16. THEMATIC CATEGORY	17. DATE(S) OR PERIOD 1910c	18. STYLE OR DESIGN L shape folk	19. ARCHITECT OR ENGINEER	20. CONTRACTOR OR BUILDER John Deguire	21. ORIGINAL USE, IF APARTMENT residence	22. PRESENT USE residence	23. OWNERSHIP PUBLIC ( ) PRIVATE (x)	24. OWNER'S NAME AND ADDRESS IF KNOWN James Antell 208 Kelly, Fred., MO	25. OPEN TO PUBLIC YES ( ) NO (x)	26. LOCAL CONTACT PERSON OR ORGANIZATION	27. OTHER SURVEY IN WHICH INCLUDED	28. NO. OF STORIES 1	29. BASEMENT YES ( ) NO (x)	30. FOUNDATION MATERIAL rock w/conc. plaster	31. WALL CONSTRUCTION wood frame	32. ROOF TYPE & MATERIAL gable/asp. sh.	33. NO. OF BAYS/WIDW FRONT SIDE	34. WALL TREATMENT asbestos shingles	35. PLAN SHAPE all	36. CHANGES ADDITION ( ) EXPLAIN IN ALTERED ( ) (NO. 42) (MOVED ( )	37. CONDITION INTERIOR Fair EXTERIOR Fair	38. PRESERVATION YES ( ) NO (x)	39. ENDANGERED YES ( ) NO (x)	40. VISIBLE FROM YES ( ) NO (x)	41. DISTANCE FROM AND FRONTAGE ON ROAD

12. FURTHER DESCRIPTION OF IMPROVANT FEATURES: Cement asbestos shingles was used to cover original wood lap siding. Window on front gable is a replacement of original window. Decorative wood shingles on gable were covered. Eastlake trim on porch.

43. HISTORY AND SIGNIFICANCE  
John Deguire probably built house and also worked at mines. His son Everett was a self employed radio repair man. He lived here after his father.

44. DESCRIPTION OF ENVIRONMENT AND OUTBUILDINGS: @ rear was used by Everett to repair and service radios. Located near main thoroughfare for Northtown and Fredericktown before 1920's.

15. SOURCES OF INFORMATION: Nick Turnbeau, Harley Polete, Bascom Revelle (personal knowledge), Assessors office and Sanborn maps

46. PREPARED BY Bascom Revelle	47. ORGANIZATION H. & L. C.	48. DATE 6-15-89	49. REVISION DATE(S)
-----------------------------------	--------------------------------	---------------------	-------------------------

RETURN THIS FORM WHEN COMPLETED TO: OFFICE OF HISTORIC PRESERVATION  
P.O. BOX 176  
JEFFERSON CITY, MISSOURI 65102

IF ADDITIONAL SPACE IS NEEDED, ATTACH SEPARATE SHEET(S) TO THIS FORM





# MISSOURI OFFICE OF HISTORIC PRESERVATION ARCHITECTURAL/HISTORIC INVENTORY SURVEY FORM

R5-26

1. NO. V. 13  
 2. COUNTY Madison  
 3. LOCATION OF NEGATIVES

4. PRESENT LOCAL NAME(S) OR DESIGNATION(S)  
Duke Edmond  
 5. OTHER NAME(S)

6. SPECIFIC LEGAL LOCATION  
 TOWNSHIP 33 RANGE 7 E SECTION 8  
 IF CITY OR TOWN, STREET ADDRESS

16. THEMATIC CATEGORY

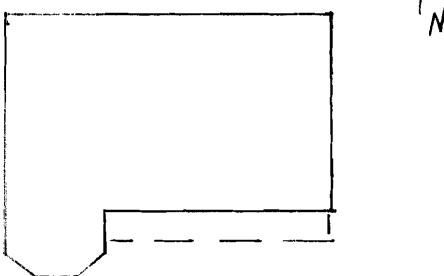
28. NO. OF STORIES 1

7. CITY OR TOWN IF RURAL, VICINITY  
Fredericktown

17. DATE(S) OR PERIOD  
1900c

29. BASEMENT YES ( )  
 NO (  )

8. DESCRIPTION OF LOCATION



18. STYLE OR DESIGN  
Princess Anne

30. FOUNDATION MATERIAL  
rock w/concrete

19. ARCHITECT OR ENGINEER

31. WALL CONSTRUCTION  
wood frame

20. CONTRACTOR OR BUILDER  
Thomas Rose

32. ROOF TYPE & MATERIAL  
gable/asph. sh.

21. ORIGINAL USE, IF APPARENT  
residence

33. NO. OF BAYS wwwdww  
 FRONT SIDE

22. PRESENT USE  
residence

34. WALL TREATMENT  
asb. sh. over wood

23. OWNERSHIP PUBLIC ( )  
 PRIVATE (  )

35. PLAN SHAPE lap sid.  
ell

9. COORDINATES Kelly UTM  
 LAT LONG

24. OWNER'S NAME AND ADDRESS  
 IF KNOWN Duke Edmonds  
210 Kelly, Fred., MO

36. CHANGES ADDITIONAL ( )  
 (EXPLAIN IN ALTERED (  )  
 NO. 42) MOVED ( )

10. SITE ( ) BUILDING (  )  
 STRUCTURE ( ) OBJECT ( )

25. OPEN TO PUBLIC YES ( )  
 NO (  )

37. CONDITION INTERIOR fair  
 EXTERIOR fair

11. ON NATIONAL REGISTER YES ( )  
 NO (  )

12. IS IT ELIGIBLE YES ( )  
 NO ( )

26. LOCAL CONTACT PERSON OR ORGANIZATION

38. PRESERVATION UNDERWAY YES ( )  
 NO (  )

13. PART OF ESTAB. DISTRICT YES ( )  
 NO (  )

14. DISTRICT POTENTIAL YES ( )  
 NO ( )

27. OTHER SURVEY IN WHICH INCLUDED

39. ENDANGERED BY WHAT YES ( )  
 NO (  )

15. NAME OF ESTABLISHED DISTRICT

40. VISIBLE FROM PUBLIC ROAD YES ( )  
 NO ( )

41. DISTANCE FROM AND FRONTAGE ON ROAD

42. FURTHER DESCRIPTION OF IMPORTANT FEATURES This house was built by the same person & the same plan & construction materials as 212 Kelly but siding has been covered by cement asbestos (cont. page)

~~PHOTO MUST BE PROVIDED~~

43. HISTORY AND SIGNIFICANCE This house was built by Thomas A. Rose, who was a builder. His son was a painter contractor. Paul Rose (son of John Rose was County Sheriff. All of the above have lived in the house.

44. DESCRIPTION OF ENVIRONMENT AND OUTBUILDINGS No outbuildings, fair neighborhood. Located in Northtown near main thoroughfare for Northtown and Fredericktown before 1920's.

45. SOURCES OF INFORMATION Nick Turnbeau, Reva Rose (wife of Paul Rose), Bascom Revelle (Personal knowledge), Assessors office and Sanborn Maps

46. PREPARED BY  
Bascom Revelle

47. ORGANIZATION  
H. & L. C.

RETURN THIS FORM WHEN COMPLETED TO: OFFICE OF HISTORIC PRESERVATION  
 IF ADDITIONAL SPACE IS NEEDED, ATTACH SEPARATE SHEET(S) TO THIS FORM  
 P.O. BOX 176  
 JEFFERSON CITY, MISSOURI 65102

48. DATE 6-9-89 49. REVISION DATE(S)



R5-26


Continuation Page

42. shingles. Also original windows have been changed. Front gable has chamfered corners and decorative shingles.



# MISSOURI OFFICE OF HISTORIC PRESERVATION ARCHITECTURAL/HISTORIC INVENTORY SURVEY FORM

1. NO. <u>V 14</u>	4. PRESENT LOCAL NAME(S) OR DESIGNATION(S)
2. COUNTY <u>Madison</u>	5. OTHER NAME(S)
3. LOCATION OF NEGATIVES	

6. SPECIFIC LEGAL LOCATION TOWNSHIP <u>33</u> RANGE <u>7E</u> SECTION <u>8</u> IF CITY OR TOWN, STREET ADDRESS  <p style="text-align: center;">212 Kelly</p>	16. THEMATIC CATEGORY  17. DATE(S) OR PERIOD <p style="text-align: center;">1900c</p>	28. NO. OF STORIES <u>1</u>  29. BASEMENT YES( ) NO( <u>x</u> )  30. FOUNDATION MATERIAL <p style="text-align: center;">brick</p>
7. CITY OR TOWN IF RURAL, VICINITY <p style="text-align: center;">Fredericktown</p>	18. STYLE OR DESIGN <p style="text-align: center;">Princess Anne</p>	31. WALL CONSTRUCTION <p style="text-align: center;">wood frame</p>
8. DESCRIPTION OF LOCATION  <div style="text-align: center;">  </div>	19. ARCHITECT OR ENGINEER  20. CONTRACTOR OR BUILDER <p style="text-align: center;">Thomas Rose</p>	32. ROOF TYPE & MATERIAL <p style="text-align: center;">gable/asph. sh.</p>
9. COORDINATES UTM LAT _____ LONG _____	21. ORIGINAL USE, IF APPARENT <p style="text-align: center;">residence</p>	33. NO. OF BAYS <u>wwwdww</u> FRONT SIDE
10. SITE( ) BUILDING( <u>x</u> ) STRUCTURE( ) OBJECT( )	22. PRESENT USE <p style="text-align: center;">residence</p>	34. WALL TREATMENT <p style="text-align: center;">fiber bd. over wood</p>
11. ON NATIONAL REGISTER YES( ) NO( <u>x</u> )	23. OWNERSHIP PUBLIC PRIVATE ( <u>x</u> )	35. PLAN SHAPE <u>lap sid.</u> <u>ell</u>
12. IS IT ELIGIBLE YES( ) NO( )	24. OWNER'S NAME AND ADDRESS IF KNOWN <p style="text-align: center;">W. White 212 Kelly, Fred., MO</p>	36. CHANGES (EXPLAIN IN NO. 42) ADDITION( ) ALTERED( ) MOVED( )
13. PART OF ESTAB. DISTRICT YES( ) NO( <u>x</u> )	25. OPEN TO PUBLIC YES( ) NO( <u>x</u> )	37. CONDITION INTERIOR <u>fair</u> EXTENSION <u>fair</u>
14. DISTINCT POTENTIAL YES( ) NO( )	26. LOCAL CONTACT PERSON OR ORGANIZATION	38. PRESERVATION UNDERWAY YES( ) NO( <u>x</u> )
15. NAME OF ESTABLISHED DISTRICT	27. OTHER SURVEY IN WHICH INCLUDED	39. ENDANGERED BY WHAT YES( ) NO( <u>x</u> )
12. FURTHER DESCRIPTION OF IMPORTANT FEATURES This house was built by the same person, the same plan and construction materials as 210 Kelly but siding has been covered by fiber board <p style="text-align: center;">(cont. page)</p>		40. VISIBLE FROM PUBLIC ROAD YES( <u>x</u> ) NO( )
13. HISTORY AND SIGNIFICANCE This house was built by Thomas A. Rose, who was a building. His son was a painter contractor. Paul Rose (son of John Rose was County Sheriff. Various owners and occupants have lived in this house.		41. DISTANCE FROM AND FRONTAGE ON ROAD
14. DESCRIPTION OF ENVIRONMENT AND OUTBUILDINGS Located in Northtown near main thoroughfare for Northtown and Fredericktown before 1920's.		<div style="text-align: center; border: 1px solid black; padding: 5px;"> <del>PHOTO MUST BE PROVIDED</del> </div>
15. SOURCES OF INFORMATION Nick Turnbeau, Reva Rose (wife of Paul Rose), Bascom Revelle (personal knowledge), Assessors office and Sanborn Maps.		46. PREPARED BY <p style="text-align: center;">Bascom Revelle</p>
RETURN THIS FORM WHEN COMPLETED TO: OFFICE OF HISTORIC PRESERVATION IF ADDITIONAL SPACE IS NEEDED, ATTACH SEPARATE SHEET(S) TO THIS FORM		47. ORGANIZATION <p style="text-align: center;">H. &amp; L. C.</p>
P.O. BOX 178 JEFFERSON CITY, MISSOURI 65102		48. DATE <p style="text-align: center;">6-9-89</p>
49. REVISION DATE(S)		

Continuation Page

42. siding. Original windows have been changed. Front gable has chamfered corners.






# MISSOURI OFFICE OF HISTORIC PRESERVATION ARCHITECTURAL/HISTORIC INVENTORY SURVEY FORM

R-4

30

1. NO. <u>V 1</u>	4. PRESENT LOCAL NAME(S) OR DESIGNATION(S)
2. COUNTY <u>Madison</u>	5. OTHER NAME(S)
3. LOCATION OF NEGATIVES	

6. SPECIFIC LEGAL LOCATION TOWNSHIP <u>33N</u> RANGE <u>7E</u> SECTION <u>8</u> IF CITY OR TOWN, STREET ADDRESS <u>100 Loughborough</u>	16. THEMATIC CATEGORY	28. NO. OF STORIES <u>1</u>
	17. DATE(S) OR PERIOD <u>1920c</u>	29. BASEMENT YES ( ) NO (x)
7. CITY OR TOWN IF RURAL, VICINITY <u>Fredericktown, MO</u>	18. STYLE OR DESIGN <u>side gable folk</u>	30. FOUNDATION MATERIAL <u>concrete block/ concrete (porch) (house)</u>
8. DESCRIPTION OF LOCATION 	19. ARCHITECT OR ENGINEER	31. WALL CONSTRUCTION <u>frame</u>
	20. CONTRACTOR OR BUILDER	32. ROOF TYPE & MATERIAL <u>gable-asphalt shingles</u>
9. COORDINATES UTM LAT _____ LONG _____	21. ORIGINAL USE, IF APPARENT <u>residence</u>	33. NO. OF BAYS <u>www</u> <u>wd</u> <u>www</u> FRONT SIDE
10. SITE ( ) BUILDING (x)	22. PRESENT USE <u>residence</u>	34. WALL TREATMENT <u>wood siding</u>
11. ON NATIONAL REGISTER YES ( ) NO (x)	23. OWNERSHIP PUBLIC PRIVATE (x)	35. PLAN SHAPE <u>rectangle</u>
12. IS IT ELIGIBLE YES ( ) NO (x)	24. OWNER'S NAME AND ADDRESS IF KNOWN <u>Anthony Young</u> <u>100 Loughborough</u>	36. CHANGES (EXPLAIN IN NO. 42) ADDITION ( ) ALTERED ( ) MOVED ( )
13. PART OF ESTAB. DISTRICT YES ( ) NO (x)	25. OPEN TO PUBLIC YES ( ) NO (x)	37. CONDITION INTERIOR <u>good</u> EXTERIOR <u>good</u>
14. DISTRICT POTENTIAL YES ( ) NO (x)	26. LOCAL CONTACT PERSON OR ORGANIZATION	38. PRESERVATION UNDERWAY YES ( ) NO (x)
15. NAME OF ESTABLISHED DISTRICT	27. OTHER SURVEY IN WHICH INCLUDED	39. ENDANGERED BY WHAT YES ( ) NO (x)
		40. VISIBLE FROM PUBLIC ROAD YES ( ) NO (x)
		41. DISTANCE FROM AND FRONTAGE ON ROAD

12. FURTHER DESCRIPTION OF IMPORTANT FEATURES 2 inside doors inside enclosed porch. Bay sequence wddw similar to "miners housing" Enclosed porch added.

**PHOTO MUST  
BE PROVIDED**

43. HISTORY AND SIGNIFICANCE Research at this time does not indicate any historical significance of this structure.

44. DESCRIPTION OF ENVIRONMENT AND OUTBUILDINGS

15. SOURCES OF INFORMATION <u>Nick Turnbeau, Bascom Revelle, Assessors Office</u> <u>Sanborn Maps</u>	46. PREPARED BY <u>Paula Shetley</u>
	47. ORGANIZATION <u>H &amp; L Commission</u>

RETURN THIS FORM WHEN COMPLETED TO: IF ADDITIONAL SPACE IS NEEDED, ATTACH SEPARATE SHEET(S) TO THIS FORM	OFFICE OF HISTORIC PRESERVATION P.O. BOX 176 JEFFERSON CITY, MISSOURI 65102	48. DATE <u>6/9/89</u>	49. REVISION DATE(S)
--	---	---------------------------	----------------------






# MISSOURI OFFICE OF HISTORIC PRESERVATION ARCHITECTURAL/HISTORIC INVENTORY SURVEY FORM

R-3 19

1. NO. <i>R 11</i>	4. PRESENT LOCAL NAME(S) OR DESIGNATION(S) Ruby Pope
2. COUNTY <i>Madison</i>	5. OTHER NAME(S)
3. LOCATION OF NEGATIVES	

6. SPECIFIC LEGAL LOCATION TOWNSHIP <i>33N</i> RANGE <i>7E</i> SECTION <i>8</i> IF CITY OR TOWN, STREET ADDRESS  <i>202 N. Main</i>	16. THEMATIC CATEGORY	28. NO. OF STORIES <i>1</i>
	17. DATE(S) OR PERIOD <i>1945c</i>	29. BASEMENT YES( ) NO( <i>x</i> )
7. CITY OR TOWN IF RURAL, VICINITY <i>Fredericktown, MO</i>	18. STYLE OR DESIGN <i>craftsman bungalow</i>	30. FOUNDATION MATERIAL <i>rock</i>
8. DESCRIPTION OF LOCATION  <i>N. Main</i>	19. ARCHITECT OR ENGINEER	31. WALL CONSTRUCTION <i>frame</i>
	20. CONTRACTOR OR BUILDER	32. ROOF TYPE & MATERIAL <i>gable, asbestos shingle</i>
9. COORDINATES UTM LAT LONG	21. ORIGINAL USE, IF APPARENT <i>residence</i>	33. NO. OF BAYS <i>wdw</i> FRONT SIDE
10. SITE( ) BUILDING( <i>x</i> ) STRUCTURE( ) OBJECT( )	22. PRESENT USE <i>residence</i>	34. WALL TREATMENT <i>asphalt shingles</i>
11. ON NATIONAL REGISTER YES( ) NO( <i>x</i> )	23. OWNERSHIP PUBLIC ( ) PRIVATE( <i>x</i> )	35. PLAN SHAPE <i>rect.</i>
12. IS IT ELIGIBLE YES( ) NO( )	24. OWNER'S NAME AND ADDRESS IF KNOWN <i>Ruby Pope</i> <i>202 North Main</i>	36. CHANGES ADDITION( ) ALTERED( ) MOVED( ) (EXPLAIN IN NO. 42)
13. PART OF ESTAB. DISTRICT YES( ) NO( <i>x</i> )	25. OPEN TO PUBLIC YES( ) NO( <i>x</i> )	37. CONDITION INTERIOR <i>poor</i> EXTERIOR <i>poor</i>
14. DISTRICT POTENTIAL YES( <i>x</i> ) NO( )	26. LOCAL CONTACT PERSON OR ORGANIZATION	38. PRESERVATION UNDERWAY YES( ) NO( <i>x</i> )
15. NAME OF ESTABLISHED DISTRICT	27. OTHER SURVEY IN WHICH INCLUDED	39. ENDANGERED BY WHAT YES( <i>x</i> ) NO( )
12. FURTHER DESCRIPTION OF IMPORTANT FEATURES		40. VISIBLE FROM PUBLIC ROAD YES( <i>x</i> ) NO( )
		41. DISTANCE FORM AND FRONTAGE ON ROAD

~~PHOTO MUST  
BE PROVIDED~~

43. HISTORY AND SIGNIFICANCE This house was built after the old water tower was torn down. It lays in a floodway and floods periodically. It has no particular historical significance that we know of. Current resident is known for her poetry and current publication of a book on her childhood in Madison Count. Railroad pumphouse stood on this site. 6" underground cast iron ran from site to old depot tank (50,000 gal) Torn  
(Cont. page)

44. DESCRIPTION OF ENVIRONMENT AND OUTBUILDINGS Southside of house is protected from rising water by high dirt bank. Shed to southwest of house.

15. SOURCES OF INFORMATION <i>Ruby Pope, Charley Jones, Ruth and J. Paul Skaggs</i>  <i>Madison County Assessors Office</i>	46. PREPARED BY <i>Paula Shetley</i>
	47. ORGANIZATION <i>H &amp; L Commission</i>

RETURN THIS FORM WHEN COMPLETED TO: OFFICE OF HISTORIC PRESERVATION IF ADDITIONAL SPACE IS NEEDED, ATTACH SEPARATE SHEET(S) TO THIS FORM	OFFICE OF HISTORIC PRESERVATION P.O. BOX 176 JEFFERSON CITY, MISSOURI 65102	48. DATE <i>5/12/89</i>	49. REVISION DATE(S)
---	---	----------------------------	----------------------



Continuation Page  
R3-19

43. down between 1941-1945.



202

FOR SALE  
Moody's  
County  
Realty

783-722

# MISSOURI OFFICE OF HISTORIC PRESERVATION ARCHITECTURAL/HISTORIC INVENTORY SURVEY FORM

R-3

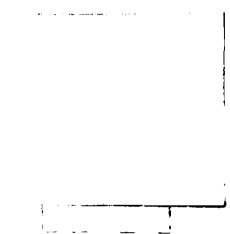
18

1. NO. <i>R10</i>	4. PRESENT LOCAL NAME(S) OR DESIGNATION(S)
2. COUNTY <i>Madison</i>	5. OTHER NAME(S)
3. LOCATION OF NEGATIVES	

6. SPECIFIC LEGAL LOCATION  
TOWNSHIP *3<sup>rd</sup>* RANGE *7<sup>E</sup>* SECTION *8*  
IF CITY OR TOWN, STREET ADDRESS  
*204 North Main*

7. CITY OR TOWN IF RURAL, VICINITY  
*Fredericktown, MO*

8. DESCRIPTION OF LOCATION  
*N →*



*N Main*

9. COORDINATES UTM  
LAT \_\_\_\_\_  
LONG \_\_\_\_\_

10. SITE( ) BUILDING(x) STRUCTURE( ) OBJECT( )

11. ON NATIONAL REGISTER YES( ) NO(x)

12. IS IT ELIGIBLE YES(x) NO( )

13. PART OF ESTAB. DISTRICT YES( ) NO(x)

14. DISTRICT POTENTIAL YES(x) NO( )

15. NAME OF ESTABLISHED DISTRICT

16. THEMATIC CATEGORY

17. DATE(S) OR PERIOD  
*1940c*

18. STYLE OR DESIGN  
*craftsman*

19. ARCHITECT OR ENGINEER

20. CONTRACTOR OR BUILDER

21. ORIGINAL USE, IF APPARENT  
*residence*

22. PRESENT USE  
*residence*

23. OWNERSHIP PUBLIC PRIVATE (x)

24. OWNER'S NAME AND ADDRESS IF KNOWN  
*204 N. Main Fredericktown, MO 63645*

25. OPEN TO PUBLIC YES( ) NO(x)

26. LOCAL CONTACT PERSON OR ORGANIZATION

27. OTHER SURVEY IN WHICH INCLUDED

28. NO. OF STORIES *1*

29. BASEMENT YES( ) NO(x)

30. FOUNDATION MATERIAL  
*rock piers*

31. WALL CONSTRUCTION  
*frame*

32. ROOF TYPE & MATERIAL  
*gable, asbestos shingles*

33. NO. OF BAYS wdw FRONT SIDE

34. WALL TREATMENT  
*verticle siding*

35. PLAN SHAPE *rectangle*

36. CHANGES ADDITION( ) (EXPLAIN IN ALTERED NO.42) MOVED ( )

37. CONDITION INTERIOR *fair* EXTERIOR *fair*

38. PRESERVATION UNDERWAY YES( ) NO(x)

39. ENDANGERED BY WHAT YES(x) NO( )  
*Floodway*

40. VISIBLE FROM PUBLIC ROAD YES(x) NO( )

41. DISTANCE FORM AND FRONTAGE ON ROAD

12. FURTHER DESCRIPTION OF IMPORTANT FEATURES

~~PHOTO MUST BE PROVIDED~~

43. HISTORY AND SIGNIFICANCE *Built around 1940's.*

44. DESCRIPTION OF ENVIRONMENT AND OUTBUILDINGS *Located in floodway. Since last flood very little if any repair has been done on this structure. Many of these houses are for sale or vacant now.*

15. SOURCES OF INFORMATION *Charley Jones, Ruth Skaggs, Peggy Counts, and Lucina Kassabaum*

46. PREPARED BY *Paula Shetley*

47. ORGANIZATION *H & L Comm*

RETURN THIS FORM WHEN COMPLETED TO: OFFICE OF HISTORIC PRESERVATION  
IF ADDITIONAL SPACE IS NEEDED, ATTACH SEPARATE SHEET(S) TO THIS FORM

P.O. BOX 176  
JEFFERSON CITY, MISSOURI 65102

48. DATE *5/12/89*

49. REVISION DATE(S)





204



# MISSOURI OFFICE OF HISTORIC PRESERVATION ARCHITECTURAL/HISTORIC INVENTORY SURVEY FORM

R-3 17

1. NO. <u>R7</u>	4. PRESENT LOCAL NAME(S) OR DESIGNATION(S)
2. COUNTY <u>Madison</u>	5. OTHER NAME(S)
3. LOCATION OF NEGATIVES	

6. SPECIFIC LEGAL LOCATION  
TOWNSHIP 33N RANGE 7E SECTION 8  
IF CITY OR TOWN, STREET ADDRESS  
206 N. Main

7. CITY OR TOWN IF RURAL, VICINITY  
Fredericktown

8. DESCRIPTION OF LOCATION N →

North Main

9. COORDINATES UTM  
LAT \_\_\_\_\_ LONG \_\_\_\_\_

10. SITE ( ) BUILDING (x) STRUCTURE ( ) OBJECT ( )

11. ON NATIONAL REGISTER YES ( ) NO (x) 12. IS IT ELIGIBLE YES ( ) NO (x)

13. PART OF ESTAB. DISTRICT YES ( ) NO (x) 14. DISTRICT POTENTIAL YES ( ) NO ( )

15. NAME OF ESTABLISHED DISTRICT

16. THEMATIC CATEGORY

17. DATE(S) OR PERIOD  
1945c

18. STYLE OR DESIGN  
Front gable folk

19. ARCHITECT OR ENGINEER

20. CONTRACTOR OR BUILDER

21. ORIGINAL USE, IF APPARENT  
residence

22. PRESENT USE  
residence/vacant

23. OWNERSHIP PUBLIC ( ) PRIVATE (x)

24. OWNER'S NAME AND ADDRESS IF KNOWN

25. OPEN TO PUBLIC YES ( ) NO (x)

26. LOCAL CONTACT PERSON OR ORGANIZATION

27. OTHER SURVEY IN WHICH INCLUDED

28. NO. OF STORIES 1

29. BASEMENT YES ( ) NO (x)

30. FOUNDATION MATERIAL  
concrete

31. WALL CONSTRUCTION  
frame

32. ROOF TYPE & MATERIAL  
gable, asbestos shingles

33. NO. OF BAYS w/dw, w FRONT SIDE

34. WALL TREATMENT  
clapboard siding

35. PLAN SHAPE rectangular

36. CHANGES ADDITION ( ) (EXPLAIN IN ALTERED NO. 42) MOVED ( )

37. CONDITION INTERIOR fair EXTENSION poor

38. PRESERVATION UNDERWAY YES ( ) NO (x)

39. ENDANGERED BY WHAT YES ( ) NO ( )  
floodway

40. VISIBLE FROM PUBLIC ROAD YES ( ) NO ( )

41. DISTANCE FROM AND FRONTAGE ON ROAD

42. FURTHER DESCRIPTION OF IMPORTANT FEATURES WDDW pattern is similar to houses built by miners in North Town and outlying areas, but this house is a triple pile.



43. HISTORY AND SIGNIFICANCE Although this style of home is similar to others it was not built for mining purposes. However during the 40's a building boom occurred because of activity of mining in our area. Site of Uncle Hank Jones Restaurant and Confectionary, the 1st Ice Cream parlor in town (1895-1905). 3 buildings have been located on this site in a relatively short time since flooding has always been a problem. Major flood in 1920 (cont. page)

44. DESCRIPTION OF ENVIRONMENT AND OUTBUILDINGS In a floodway

45. SOURCES OF INFORMATION Charley Jones, Ruth Skaggs, Assessors Office Sanborn Maps

46. PREPARED BY Paula Shetley

47. ORGANIZATION H & L Commission

RETURN THIS FORM WHEN COMPLETED TO: OFFICE OF HISTORIC PRESERVATION  
IF ADDITIONAL SPACE IS NEEDED, ATTACH SEPARATE SHEET(S) TO THIS FORM  
P.O. BOX 176  
JEFFERSON CITY, MISSOURI 65102

48. DATE 5/25/89 49. REVISION DATE(S)

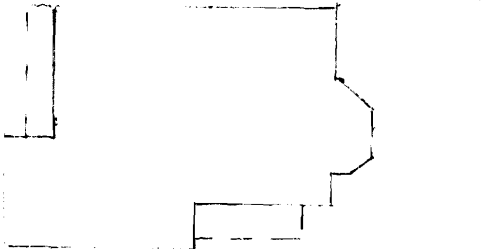
43. had Grandma Jones clinging to top of door when rescued. This house was torn down after flood of 1910. Has had a succession of owners, lot had been vacant at times. Currently vacant because of flood damage during flood in 1983.



# MISSOURI OFFICE OF HISTORIC PRESERVATION ARCHITECTURAL/HISTORIC INVENTORY SURVEY FORM

R-3

20

<p>1. NO. <i>R 12</i></p> <p>2. COUNTY <i>Madison</i></p> <p>3. LOCATION OF NEGATIVES</p>	<p>4. PRESENT LOCAL NAME(S) OR DESIGNATION(S) <i>Compton</i></p> <p>5. OTHER NAME(S)</p>	
<p>6. SPECIFIC LEGAL LOCATION TOWNSHIP <i>33N</i> RANGE <i>7E</i> SECTION <i>8</i> IF CITY OR TOWN, STREET ADDRESS  <i>207 North Main</i></p> <p>7. CITY OR TOWN IF RURAL, VICINITY <i>Fredericktown, MO 63645</i></p> <p>8. DESCRIPTION OF LOCATION</p> <div style="text-align: center;">  </div> <p><i>North Main</i></p> <p>9. COORDINATES UTM LAT LONG</p> <p>10. SITE BUILDING <input checked="" type="checkbox"/> STRUCTURE OBJECT <input type="checkbox"/></p> <p>11. ON NATIONAL REGISTER YES <input type="checkbox"/> NO <input checked="" type="checkbox"/> 12. IS IT ELIGIBLE YES <input checked="" type="checkbox"/> NO <input type="checkbox"/></p> <p>13. PART OF ESTAB. DISTRICT YES <input type="checkbox"/> NO <input checked="" type="checkbox"/> 14. DISTINCT POTENTIAL YES <input checked="" type="checkbox"/> NO <input type="checkbox"/></p> <p>15. NAME OF ESTABLISHED DISTRICT</p>	<p>16. THEMATIC CATEGORY</p> <p>17. DATE(S) OR PERIOD <i>1915c</i></p> <p>18. STYLE OR DESIGN <i>Queen Anne Vernacular</i></p> <p>19. ARCHITECT OR ENGINEER <i>Compton family</i></p> <p>20. CONTRACTOR OR BUILDER</p> <p>21. ORIGINAL USE, IF APPARENT <i>residence</i></p> <p>22. PRESENT USE <i>residence</i></p> <p>23. OWNERSHIP PUBLIC <input type="checkbox"/> PRIVATE <input checked="" type="checkbox"/></p> <p>24. OWNER'S NAME AND ADDRESS IF KNOWN <i>Delores Stetina 509 S. Main Fredericktown, MO 63645</i></p> <p>25. OPEN TO PUBLIC YES <input type="checkbox"/> NO <input checked="" type="checkbox"/></p> <p>26. LOCAL CONTACT PERSON OR ORGANIZATION <i>H &amp; I. Commission</i></p> <p>27. OTHER SURVEY IN WHICH INCLUDED</p>	<p>28. NO. OF STORIES <i>2</i></p> <p>29. BASEMENT YES <input type="checkbox"/> NO <input checked="" type="checkbox"/></p> <p>30. FOUNDATION MATERIAL <i>stone</i></p> <p>31. WALL CONSTRUCTION <i>frame</i></p> <p>32. ROOF TYPE &amp; MATERIAL <i>roll roofing, hip w/gable</i></p> <p>33. NO. OF BAYS FRONT <i>wwwdww</i> SIDE <i>wwwdww</i></p> <p>34. WALL TREATMENT <i>asbestos shingles</i></p> <p>35. PLAN SHAPE <i>Irregular</i></p> <p>36. CHANGES ADDITION <input checked="" type="checkbox"/> (EXPLAIN IN ALTERED NO. 42) MOVED <input type="checkbox"/></p> <p>37. CONDITION INTERIOR <i>poor</i> EXTERIOR <i>poor</i></p> <p>38. PRESERVATION UNDERWAY YES <input type="checkbox"/> NO <input checked="" type="checkbox"/></p> <p>39. ENDANGERED BY WHAT YES <input checked="" type="checkbox"/> NO <input type="checkbox"/> <i>floodway (cont. page)</i></p> <p>40. VISIBLE FROM PUBLIC ROAD YES <input checked="" type="checkbox"/> NO <input type="checkbox"/></p> <p>41. DISTANCE FROM AND FRONTAGE ON ROAD</p>

<p>12. FURTHER DESCRIPTION OF IMPORTANT FEATURES</p>	<p><del>PHOTO MUST BE PROVIDED</del></p>
--	--

43. HISTORY AND SIGNIFICANCE When house was originally built 6 graves were dug through or into. This is thought to be the site of the original St. Michael's Catholic cemetery in St. Michael's village.

44. DESCRIPTION OF ENVIRONMENT AND OUTBUILDINGS Old wooden shed to rear of house. In floodway. Once torn down, nothing can be rebuilt here. However, at a future time more documentation will be done on site.

<p>15. SOURCES OF INFORMATION <i>Luciana Kassabaum, J. Paul Skaggs and Ruth Skaggs, Peggy Counts</i></p>	<p>46. PREPARED BY <i>Paula Shetley</i></p> <p>47. ORGANIZATION <i>H &amp; I. Commission</i></p>
<p>RETURN THIS FORM WHEN COMPLETED TO: OFFICE OF HISTORIC PRESERVATION P.O. BOX 176 JEFFERSON CITY, MISSOURI 65102</p>	<p>48. DATE <i>5/16/89</i></p> <p>49. REVISION DATE(S)</p>




32. Hip with gables

39. Flood within last 7 years flooded first floor. Since that time no maintenance or repair has been done. Vacant. Currently tearing down building due to safety hazards. City has condemned property.



# MISSOURI OFFICE OF HISTORIC PRESERVATION ARCHITECTURAL/HISTORIC INVENTORY SURVEY FORM

R3-21

1. NO. <u>R 13</u> 2. COUNTY <u>Madison</u> 3. LOCATION OF NEGATIVES	4. PRESENT LOCAL NAME(S) OR DESIGNATION(S) <u>Mr. Barber</u> 5. OTHER NAME(S) <u>Fred Rond</u>	
6. SPECIFIC LEGAL LOCATION TOWNSHIP 33 RANGE 7 E SECTION <u>8</u> IF CITY OR TOWN, STREET ADDRESS <u>N. Main</u>	16. THEMATIC CATEGORY 17. DATE(S) OR PERIOD <u>1890c</u>	28. NO. OF STORIES <u>1</u> 29. BASEMENT YES( ) NO( <input checked="" type="checkbox"/> )
7. CITY OR TOWN IF RURAL, VICINITY <u>Fredericktown</u>	18. STYLE OR DESIGN <u>side gable folk</u>	30. FOUNDATION MATERIAL <u>rock piers, brick</u>
8. DESCRIPTION OF LOCATION <u>↗ →</u>   <u>North Main</u>	19. ARCHITECT OR ENGINEER 20. CONTRACTOR OR BUILDER 21. ORIGINAL USE, IF APPARENT <u>residence</u>	31. WALL CONSTRUCTION <u>frame</u> 32. ROOF TYPE & MATERIAL <u>gable/ asph. shingles</u>
9. COORDINATES UTM LAT LONG	22. PRESENT USE <u>residence</u>	33. NO. OF BAYS wdw FRONT SIDE
10. SITE( ) BUILDING( <input checked="" type="checkbox"/> ) STRUCTURE( ) OBJECT( )	23. OWNERSHIP PUBLIC ( ) PRIVATE ( <input checked="" type="checkbox"/> ) 24. OWNER'S NAME AND ADDRESS IF KNOWN <u>vacant</u>	34. WALL TREATMENT <u>clapboard siding</u>
11. ON NATIONAL REGISTER YES( ) NO( <input checked="" type="checkbox"/> ) 12. IS IT ELIGIBLE YES( <input checked="" type="checkbox"/> ) NO( )	25. OPEN TO PUBLIC YES( ) NO( <input checked="" type="checkbox"/> ) 26. LOCAL CONTACT PERSON OR ORGANIZATION	35. PLAN SHAPE <u>rectangle</u> 36. CHANGES ADDITION( ) (EXPLAIN IN ALTERED NO.42) MOVED ( )
13. PART OF ESTAB. DISTRICT YES( ) NO( <input checked="" type="checkbox"/> ) 14. DISTRICT POTENTIAL YES( <input checked="" type="checkbox"/> ) NO( )	27. OTHER SURVEY IN WHICH INCLUDED	37. CONDITION INTERIOR <u>fair</u> EXTERIOR <u>fair</u> 38. PRESERVATION UNDERWAY YES( ) NO( <input checked="" type="checkbox"/> )
15. NAME OF ESTABLISHED DISTRICT	39. ENDANGERED BY WHAT YES( <input checked="" type="checkbox"/> ) NO( ) 40. VISIBLE FROM PUBLIC ROAD YES( <input checked="" type="checkbox"/> ) NO( ) 41. DISTANCE FORM AND FRONTAGE ON ROAD	<div style="border: 1px solid black; padding: 5px; text-align: center;"> <del>PHOTO MUST BE PROVIDED</del> </div>
42. FURTHER DESCRIPTION OF IMPORTANT FEATURES <u>Eastlake trim on front porch. Center chimney.</u>		
43. HISTORY AND SIGNIFICANCE <u>Although the house is located near where Old St. Michaels Village was, it appears to have no particular history known at this time.</u>		
44. DESCRIPTION OF ENVIRONMENT AND OUTBUILDINGS <u>Located in floodway. Since last flood (1985) the house has not been occupied on a regular basis. Currently it is vacant.</u>		
45. SOURCES OF INFORMATION <u>Charley Jones, Ruth Skaggs</u>	46. PREPARED BY <u>Paula Shetley</u> 47. ORGANIZATION <u>H. &amp; L. C.</u>	
RETURN THIS FORM WHEN COMPLETED TO: OFFICE OF HISTORIC PRESERVATION IF ADDITIONAL SPACE IS NEEDED, ATTACH SEPARATE SHEET(S) TO THIS FORM		48. DATE <u>5-15-89</u>   49. REVISION DATE(S)







# MISSOURI OFFICE OF HISTORIC PRESERVATION

## ARCHITECTURAL/HISTORIC INVENTORY SURVEY FORM

1. NO. <u>R8</u>	4. PRESENT LOCAL NAME(S) OR DESIGNATION(S)
2. COUNTY <u>Madison</u>	5. OTHER NAME(S)
3. LOCATION OF NEGATIVES	


6. SPECIFIC LEGAL LOCATION TOWNSHIP <u>33N</u> RANGE <u>7E</u> SECTION <u>8</u> IF CITY OR TOWN, STREET ADDRESS  <u>214 North Main</u>	16. THEMATIC CATEGORY	28. NO. OF STORIES <u>1</u>
7. CITY OR TOWN IF RURAL, VICINITY <u>Fredericktown, MO 63645</u>	17. DATE(S) OR PERIOD <u>1900c</u>	29. BASEMENT YES( ) NO( <u>x</u> )
8. DESCRIPTION OF LOCATION <u>N →</u>  	18. STYLE OR DESIGN <u>side gable folk</u>	30. FOUNDATION MATERIAL <u>rock piers</u>
9. COORDINATES UTM LAT _____ LONG _____	19. ARCHITECT OR ENGINEER	31. WALL CONSTRUCTION <u>frame</u>
10. SITE( ) BUILDING( <u>x</u> ) STRUCTURE( ) OBJECT( )	20. CONTRACTOR OR BUILDER	32. ROOF TYPE & MATERIAL <u>asbestos shingles</u>
11. ON NATIONAL REGISTER YES( ) NO( <u>x</u> )	21. ORIGINAL USE, IF APPARENT <u>residence</u>	33. NO. OF BAYS wdw FRONT _____ SIDE _____
12. IS IT ELIGIBLE YES( <u>x</u> ) NO( )	22. PRESENT USE <u>residence</u>	34. WALL TREATMENT <u>white asbestos shingles</u>
13. PART OF ESTAB. DISTRICT YES( ) NO( <u>x</u> )	23. OWNERSHIP PUBLIC( ) PRIVATE( <u>x</u> )	35. PLAN SHAPE <u>irregular</u>
14. DISTINCT POTENTIAL YES( <u>x</u> ) NO( )	24. OWNER'S NAME AND ADDRESS IF KNOWN	36. CHANGES ADDITION( ) EXPLAIN IN NO.42( ) ALTERED( ) MOVED( )
15. NAME OF ESTABLISHED DISTRICT	25. OPEN TO PUBLIC YES( ) NO( <u>x</u> )	37. CONDITION INTERIOR <u>good</u> EXTERIOR <u>good</u>
16. FURTHER DESCRIPTION OF IMPORTANT FEATURES <u>Eastlake trim on front and porch appears to be original. The integrated shed porch roof has a small front. Gable over front door area.</u>	26. LOCAL CONTACT PERSON OR ORGANIZATION	38. PRESERVATION UNDERWAY YES( ) NO( <u>x</u> )
17. HISTORY AND SIGNIFICANCE <u>Owners Walter H. Jones, John Schwentz, section foreman for Mine La Motte. Building here when Charlie Jones was born. This house has flooded on numerous occasions. Central Hall from front to rear. 2 bedrooms on right. Living room and parlor on left, kitchen in rear. Wainscoating all inside, Charlie Jones stated.</u>	27. OTHER SURVEY IN WHICH INCLUDED	39. ENDANGERED BY WHAT YES( ) NO( <u>x</u> )
18. DESCRIPTION OF ENVIRONMENT AND OUTBUILDINGS <u>In floodway. Since last flood, building has been vacant w/very little attempt to remodel.</u>	28. DISTANCE FROM AND FRONTAGE ON ROAD	40. VISIBLE FROM PUBLIC ROAD YES( <u>x</u> ) NO( )
19. SOURCES OF INFORMATION <u>Charles Jones, Ruth Skaggs</u>	29. PREPARED BY <u>Beulah DeLand</u>	41. ORGANIZATION <u>H &amp; L Commission</u>

PHOTO MUST BE PROVIDED

RETURN THIS FORM WHEN COMPLETED TO: OFFICE OF HISTORIC PRESERVATION  
P.O. BOX 176  
JEFFERSON CITY, MISSOURI 65102

48. DATE 5-10-89 49. REVISION DATE(S)



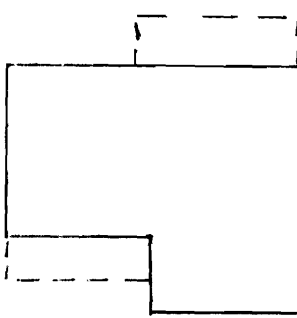
214

# MISSOURI OFFICE OF HISTORIC PRESERVATION

## ARCHITECTURAL/HISTORIC INVENTORY SURVEY FORM

R3-22

1. NO. <u>R 14</u>	4. PRESENT LOCAL NAME(S) OR DESIGNATION(S)
2. COUNTY <u>Madison</u>	5. OTHER NAME(S)
3. LOCATION OF NEGATIVES	

6. SPECIFIC LEGAL LOCATION TOWNSHIP <u>33N</u> RANGE <u>7E</u> SECTION <u>8</u> IF CITY OR TOWN, STREET ADDRESS  <u>215 N. Main</u>	16. THEMATIC CATEGORY	28. NO. OF STORIES <u>1</u>
	17. DATE(S) OR PERIOD <u>1900c</u>	29. BASEMENT YES( ) NO( <input checked="" type="checkbox"/> )
7. CITY OR TOWN IF RURAL, VICINITY <u>Fredericktown</u>	18. STYLE OR DESIGN <u>L shape vernacular</u>	30. FOUNDATION MATERIAL <u>rock</u>
8. DESCRIPTION OF LOCATION 	19. ARCHITECT OR ENGINEER	31. WALL CONSTRUCTION <u>frame</u>
	20. CONTRACTOR OR BUILDER <u>L. H. Watts</u>	32. ROOF TYPE & MATERIAL <u>cross gable/metal shingles</u>
9. COORDINATES <u>UTM</u>	21. ORIGINAL USE, IF APPARENT <u>residence</u>	33. NO. OF BAYS wdww FRONT SIDE
10. SITE( ) BUILDING( <input checked="" type="checkbox"/> )	22. PRESENT USE <u>rental property</u>	34. WALL TREATMENT <u>clapboard siding</u>
11. ON NATIONAL REGISTER YES( ) NO( <input checked="" type="checkbox"/> )	23. OWNERSHIP PUBLIC ( ) PRIVATE ( <input checked="" type="checkbox"/> )	35. PLAN SHAPE <u>L</u>
12. IS IT ELIGIBLE YES( ) NO( )	24. OWNER'S NAME AND ADDRESS IF KNOWN <u>Sylvia Woods</u> <u>215 N. Main</u> <u>Fredericktown, MO</u>	36. CHANGES ADDITION( ) ALTERED( ) NO.42) MOVED ( )
13. PART OF ESTAB. DISTRICT YES( ) NO( <input checked="" type="checkbox"/> )	25. OPEN TO PUBLIC YES( ) NO( <input checked="" type="checkbox"/> )	37. CONDITION INTERIOR <u>good</u> EXTERIOR <u>good</u>
14. DISTRICT POTENTIAL YES( ) NO( )	26. LOCAL CONTACT PERSON OR ORGANIZATION	38. PRESERVATION UNDERWAY YES( ) NO( <input checked="" type="checkbox"/> )
15. NAME OF ESTABLISHED DISTRICT	27. OTHER SURVEY IN WHICH INCLUDED	39. ENDANGERED BY WHAT YES( <input checked="" type="checkbox"/> ) NO( ) <u>floodway</u>
		40. VISIBLE FROM PUBLIC ROAD YES( <input checked="" type="checkbox"/> ) NO( )
		41. DISTANCE FORM AND FRONTAGE ON ROAD

42. FURTHER DESCRIPTION OF IMPORTANT FEATURES <u>Ghost of door to right of visible door. Porch roof-shed type. 4/4 light windows. Transom above door. (cont. page)</u>	<del>PHOTO MUST BE PROVIDED</del>
---	-----------------------------------

43. HISTORY AND SIGNIFICANCE L. H. Watts and his family were known as finish carpenters. They built this house and others around Fredericktown and in surrounding areas. They added on the Jones house. Succession of owners and occupants since Watts family.

44. DESCRIPTION OF ENVIRONMENT AND OUTBUILDINGS Located in floodway and in general area of Old St. Michaels Village.

45. SOURCES OF INFORMATION <u>Ruth Skaggs, Charley Jones, Assessors Office and Sanborn Maps</u>	46. PREPARED BY <u>Paula Shetley</u>
	47. ORGANIZATION <u>H. &amp; L. C.</u>

RETURN THIS FORM WHEN COMPLETED TO: OFFICE OF HISTORIC PRESERVATION F ADDITIONAL SPACE IS NEEDED, ATTACH SEPARATE SHEET(S) TO THIS FORM	P.O. BOX 176 JEFFERSON CITY, MISSOURI 65102	48. DATE <u>2-26-89</u>	49. REVISION DATE(S)
--	--	----------------------------	----------------------

215 11 1844

R3-22

Continuation Page

42. Decorative shingles on front gable. Roof of porch is pent roof.





# MISSOURI OFFICE OF HISTORIC PRESERVATION ARCHITECTURAL/HISTORIC INVENTORY SURVEY FORM

R-3

15

<p>1. NO. <u>R 7</u></p> <p>2. COUNTY <u>Madison</u></p> <p>3. LOCATION OF NEGATIVES</p>	<p>4. PRESENT LOCAL NAME(S) OR DESIGNATION(S)</p> <p>5. OTHER NAME(S)</p>							
<p>6. SPECIFIC LEGAL LOCATION TOWNSHIP <u>3<sup>rd</sup></u> RANGE <u>7E</u> SECTION <u>8</u> IF CITY OR TOWN, STREET ADDRESS <u>306 North Main</u></p> <p>7. CITY OR TOWN IF RURAL, VICINITY <u>Fredericktown, MO 63645</u></p> <p>8. DESCRIPTION OF LOCATION <span style="float:right">N →</span></p> <div style="border: 1px solid black; width: 150px; height: 80px; margin: 10px auto;"></div> <p style="text-align: center;"><u>North Main</u></p> <p>9. COORDINATES <span style="float:right">UTM</span> LAT _____ LONG _____</p> <table style="width:100%; border-collapse: collapse;"> <tr> <td style="width:50%; border-bottom: 1px solid black;">10. SITE ( ) BUILDING (x)</td> <td style="width:50%; border-bottom: 1px solid black;">STRUCTURE ( ) OBJECT ( )</td> </tr> <tr> <td style="border-bottom: 1px solid black;">11. ON NATIONAL REGISTER YES ( ) NO (x)</td> <td style="border-bottom: 1px solid black;">12. IS IT ELIGIBLE YES (x) NO ( )</td> </tr> <tr> <td style="border-bottom: 1px solid black;">13. PART OF ESTAB. DISTRICT YES ( ) NO (x)</td> <td style="border-bottom: 1px solid black;">14. DISTRICT POTENTIAL YES (x) NO ( )</td> </tr> </table> <p>15. NAME OF ESTABLISHED DISTRICT</p>	10. SITE ( ) BUILDING (x)	STRUCTURE ( ) OBJECT ( )	11. ON NATIONAL REGISTER YES ( ) NO (x)	12. IS IT ELIGIBLE YES (x) NO ( )	13. PART OF ESTAB. DISTRICT YES ( ) NO (x)	14. DISTRICT POTENTIAL YES (x) NO ( )	<p>16. THEMATIC CATEGORY</p> <p>17. DATE(S) OR PERIOD <u>1900c</u></p> <p>18. STYLE OR DESIGN <u>side gable folk</u></p> <p>19. ARCHITECT OR ENGINEER <u>Jones</u></p> <p>20. CONTRACTOR OR BUILDER</p> <p>21. ORIGINAL USE, IF APPARENT <u>rental property</u></p> <p>22. PRESENT USE <u>residential</u></p> <p>23. OWNERSHIP <span style="float:right">PUBLIC ( ) PRIVATE (x)</span></p> <p>24. OWNER'S NAME AND ADDRESS IF KNOWN <u>O. Combs</u> <u>306 North Main</u> <u>Fredericktown, MO 63645</u></p> <p>25. OPEN TO PUBLIC <span style="float:right">YES ( ) NO (x)</span></p> <p>26. LOCAL CONTACT PERSON OR ORGANIZATION</p> <p>27. OTHER SURVEY IN WHICH INCLUDED</p>	<p>28. NO. OF STORIES <u>1</u></p> <p>29. BASEMENT <span style="float:right">YES ( ) NO (x)</span></p> <p>30. FOUNDATION MATERIAL <u>rock piers</u></p> <p>31. WALL CONSTRUCTION <u>frame</u></p> <p>32. ROOF TYPE &amp; MATERIAL <u>low gable, asphalt shingles</u></p> <p>33. NO. OF BAYS <span style="float:right">wdw FRONT SIDE</span></p> <p>34. WALL TREATMENT <u>particle board siding</u></p> <p>35. PLAN SHAPE <u>rectangle</u></p> <p>36. CHANGES ADDITION ( ) (EXPLAIN IN ALTERED ) NO. (42) MOVED ( )</p> <p>37. CONDITION INTERIOR <u>fair</u> EXTERIOR <u>fair</u></p> <p>38. PRESERVATION UNDERWAY <span style="float:right">YES ( ) NO (x)</span></p> <p>39. ENDANGERED BY WHAT <span style="float:right">YES (x) NO ( )</span> <u>Floodway</u></p> <p>40. VISIBLE FROM PUBLIC ROAD <span style="float:right">YES (x) NO ( )</span></p> <p>41. DISTANCE FROM AND FRONTAGE ON ROAD</p>
10. SITE ( ) BUILDING (x)	STRUCTURE ( ) OBJECT ( )							
11. ON NATIONAL REGISTER YES ( ) NO (x)	12. IS IT ELIGIBLE YES (x) NO ( )							
13. PART OF ESTAB. DISTRICT YES ( ) NO (x)	14. DISTRICT POTENTIAL YES (x) NO ( )							

<p>42. FURTHER DESCRIPTION OF IMPORTANT FEATURES</p>	<p style="font-size: 2em; font-weight: bold;">X</p> <p>PHOTO MUST BE PROVIDED</p>
--	---

43. HISTORY AND SIGNIFICANCE 2 bedroom house. Lot plus 3 houses bought for \$600 by Charley's dad. Originally all 3 houses painted yellow. 1 of 2 remaining out of original 3 built. House built by Charley Jones Father for rental property. Succession of owners through the years. Nothing of historical significance at this time.

44. DESCRIPTION OF ENVIRONMENT AND OUTBUILDINGS In Floodway.

<p>45. SOURCES OF INFORMATION <u>Charley Jones, Ruth Skaggs, Madison County Assessors office. Sanborn Maps</u></p>	<p>46. PREPARED BY <u>Paula Shetley</u></p>
--	---

<p>47. ORGANIZATION <u>H &amp; L Commission</u></p>	
---	--

<p>RETURN THIS FORM WHEN COMPLETED TO: IF ADDITIONAL SPACE IS NEEDED, ATTACH SEPARATE SHEET(S) TO THIS FORM</p>	<p>OFFICE OF HISTORIC PRESERVATION P.O. BOX 176 JEFFERSON CITY, MISSOURI 65102</p>	<p>48. DATE <u>5/25/89</u></p> <p>49. REVISION DATE(S)</p>
---	--	--






# MISSOURI OFFICE OF HISTORIC PRESERVATION ARCHITECTURAL/HISTORIC INVENTORY SURVEY FORM

R-3

14

1. NO. <u>R6</u>	4. PRESENT LOCAL NAME(S) OR DESIGNATION(S)
2. COUNTY <u>Madison</u>	5. OTHER NAME(S)
3. LOCATION OF NEGATIVES	

6. SPECIFIC LEGAL LOCATION TOWNSHIP <u>33N</u> RANGE <u>7E</u> SECTION <u>8</u> IF CITY OR TOWN, STREET ADDRESS  <u>308 North Main</u>	16. THEMATIC CATEGORY	28. NO. OF STORIES <u>1</u>
	17. DATE(S) OR PERIOD <u>1900c</u>	29. BASEMENT YES ( ) NO (x)
7. CITY OR TOWN IF RURAL, VICINITY <u>Fredericktown, MO</u>	18. STYLE OR DESIGN <u>side gable folk</u>	30. FOUNDATION MATERIAL <u>original rock piers now block</u>
8. DESCRIPTION OF LOCATION <u>N →</u>  	19. ARCHITECT OR ENGINEER <u>Jones</u>	31. WALL CONSTRUCTION <u>frame</u>
	20. CONTRACTOR OR BUILDER	32. ROOF TYPE & MATERIAL <u>gable - asphalt shingle</u>
	21. ORIGINAL USE, IF APPARENT <u>rental residential</u>	33. NO. OF BAYS <u>wdw</u> <u>FRONT SIDE</u>
	22. PRESENT USE <u>residential</u>	34. WALL TREATMENT <u>lap siding</u>
	23. OWNERSHIP PUBLIC ( ) PRIVATE (x)	35. PLAN SHAPE <u>rectangular</u>
	24. OWNER'S NAME AND ADDRESS IF KNOWN <u>W. Warren</u> <u>308 N. Main</u> <u>Fredericktown</u>	36. CHANGES ADDITION ( ) (EXPLAIN IN ALTERED ( ) NO. 42) MOVED ( )
9. COORDINATES <u>North Main</u> UTM LAT LONG	25. OPEN TO PUBLIC YES ( ) NO (x)	37. CONDITION INTERIOR <u>good</u> EXTERIOR <u>good</u>
10. SITE ( ) BUILDING (x) STRUCTURE ( ) OBJECT ( )	26. LOCAL CONTACT PERSON OR ORGANIZATION	38. PRESERVATION UNDERWAY YES ( ) NO (x)
11. ON NATIONAL REGISTER YES ( ) NO (x)	27. OTHER SURVEY IN WHICH INCLUDED	39. ENDANGERED BY WHAT YES (x) NO ( ) <u>floodway</u>
12. IS IT ELIGIBLE YES (x) NO ( )		40. VISIBLE FROM PUBLIC ROAD YES (x) NO ( )
13. PART OF ESTAB. DISTRICT YES ( ) NO (x)		41. DISTANCE FROM AND FRONTAGE ON ROAD
14. DISTRICT POTENTIAL YES (x) NO ( )		
15. NAME OF ESTABLISHED DISTRICT		

12. FURTHER DESCRIPTION OF IMPORTANT FEATURES	PHOTO MUST BE PROVIDED
---	---------------------------

43. HISTORY AND SIGNIFICANCE 2 bedroom house. Lot plus 3 houses bought for \$600.00 by Charley's dad. Originally all 3 houses were painted yellow. 1 of 2 remaining out of original 3 built. House built by Charley Jones' father for rental purposes. Succession of owners through the years. Nothing of historical significance at this time.

44. DESCRIPTION OF ENVIRONMENT AND OUTBUILDINGS In floodway.

15. SOURCES OF INFORMATION <u>Charley Jones, Ruth Skaggs, Madison County</u> <u>Assessors office Sanborn Maps</u>	46. PREPARED BY <u>Paula Shetley</u>
	47. ORGANIZATION <u>H &amp; I. Commission</u>

RETURN THIS FORM WHEN COMPLETED TO: OFFICE OF HISTORIC PRESERVATION IF ADDITIONAL SPACE IS NEEDED, ATTACH SEPARATE SHEET(S) TO THIS FORM	48. DATE <u>5/25/89</u>	49. REVISION DATE(S)
---	----------------------------	----------------------

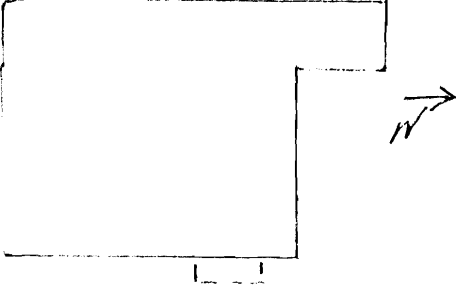
OFFICE OF HISTORIC PRESERVATION  
P.O. BOX 176  
JEFFERSON CITY, MISSOURI 65102





# MISSOURI OFFICE OF HISTORIC PRESERVATION ARCHITECTURAL/HISTORIC INVENTORY SURVEY FORM

1. NO. <u>R5</u>	4. PRESENT LOCAL NAME(S) OR DESIGNATION(S) First Freewill Baptist Church
2. COUNTY <u>Madison</u>	5. OTHER NAME(S)
3. LOCATION OF NEGATIVES	

6. SPECIFIC LEGAL LOCATION TOWNSHIP <u>33N</u> RANGE <u>7E</u> SECTION <u>8</u> IF CITY OR TOWN, STREET ADDRESS  <u>317 North Main</u> 7. CITY OR TOWN IF RURAL, VICINITY <u>Fredericktown, MO 63645</u> 8. DESCRIPTION OF LOCATION   <u>A. Main</u> 9. COORDINATES UTM LAT _____ LONG _____ 10. SITE ( ) BUILDING (x) STRUCTURE ( ) OBJECT ( ) 11. ON NATIONAL REGISTER YES ( ) NO (x) 12. IS IT ELIGIBLE YES (x) NO ( ) 13. PART OF ESTAB. DISTRICT YES ( ) NO (x) 14. DISTRICT POTENTIAL YES (x) NO ( ) 15. NAME OF ESTABLISHED DISTRICT	16. THEMATIC CATEGORY  17. DATE(S) OR PERIOD <u>1954</u> 18. STYLE OR DESIGN <u>Romanesque Vernacular</u> 19. ARCHITECT OR ENGINEER  20. CONTRACTOR OR BUILDER  21. ORIGINAL USE, IF APPARENT <u>church</u> 22. PRESENT USE <u>church</u> 23. OWNERSHIP PUBLIC ( ) PRIVATE (x) 24. OWNER'S NAME AND ADDRESS IF KNOWN <u>1st Freewill Baptist Church, North Main, Fredericktown, Mo</u> 25. OPEN TO PUBLIC YES (x) NO ( ) 26. LOCAL CONTACT PERSON OR ORGANIZATION  27. OTHER SURVEY IN WHICH INCLUDED	28. NO. OF STORIES <u>1</u> 29. BASEMENT YES (x) NO ( ) 30. FOUNDATION MATERIAL <u>concrete</u> 31. WALL CONSTRUCTION <u>granite (pink)</u> 32. ROOF TYPE & MATERIAL <u>gable-asphalt shingle</u> 33. NO. OF BAYS wwwdd FRONT ( ) SIDE ( ) 34. WALL TREATMENT <u>granite blocks</u> 35. PLAN SHAPE <u>irregular</u> 36. CHANGES ADDITION ( ) (EXPLAIN IN ALTERED NO.42) MOVED ( ) 37. CONDITION INTERIOR <u>good</u> EXTERIOR <u>good</u> 38. PRESERVATION UNDERWAY YES ( ) NO (x) 39. ENDANGERED BY WHAT YES ( ) NO (x) 40. VISIBLE FROM PUBLIC ROAD YES (x) NO ( ) 41. DISTANCE FROM AND FRONTAGE ON ROAD
--	---	--

12. FURTHER DESCRIPTION OF IMPORTANT FEATURES	<div style="border: 1px solid black; padding: 10px; width: 100%;"> <p style="text-align: center;">PHOTO MUST BE PROVIDED</p> </div>
---	---

43. HISTORY AND SIGNIFICANCE Church built from local granite.

44. DESCRIPTION OF ENVIRONMENT AND OUTBUILDINGS Entrance way added at a later time. Connecting structure between Church & parsonage located directly behind church.

15. SOURCES OF INFORMATION <u>Ruth and J.P. Skaggs</u>	46. PREPARED BY <u>Paula Shetley</u>
	47. ORGANIZATION <u>H &amp; I. Comm</u>

RETURN THIS FORM WHEN COMPLETED TO: OFFICE OF HISTORIC PRESERVATION IF ADDITIONAL SPACE IS NEEDED, ATTACH SEPARATE SHEET(S) TO THIS FORM	48. DATE <u>5/16/89</u>   49. REVISION DATE(S)
---	--

OFFICE OF HISTORIC PRESERVATION  
P.O. BOX 176  
JEFFERSON CITY, MISSOURI 65102



FREE WILL BAPTIST  
CHURCH

WELCOME TO YOU!  
SUN SCHOOL 9-10  
A.M. WORSHIP 10-10:45  
EVENING WORSHIP 7-10  
PRAYER MEETING  
TUE 7-8:30  
PASTOR A.

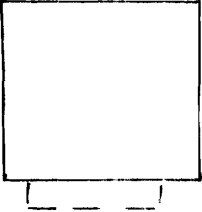
318



# MISSOURI OFFICE OF HISTORIC PRESERVATION ARCHITECTURAL/HISTORIC INVENTORY SURVEY FORM

R-3 24

1. NO. <u>74</u>	4. PRESENT LOCAL NAME(S) OR DESIGNATION(S) <u>Gary Allen</u>
2. COUNTY <u>Madison</u>	5. OTHER NAME(S)
3. LOCATION OF NEGATIVES	

6. SPECIFIC LEGAL LOCATION TOWNSHIP <u>33</u> RANGE <u>7E</u> SECTION <u>8</u> IF CITY OR TOWN, STREET ADDRESS <u>416 N. Main</u>	16. THEMATIC CATEGORY	28. NO. OF STORIES <u>1</u>
	17. DATE(S) OR PERIOD <u>1890c</u>	29. BASEMENT YES( ) NO (x)
7. CITY OR TOWN IF RURAL, VICINITY <u>Fredericktown, MO 63645</u>	18. STYLE OR DESIGN <u>side gable folk</u>	30. FOUNDATION MATERIAL <u>rock</u>
8. DESCRIPTION OF LOCATION <u>n</u> → 	19. ARCHITECT OR ENGINEER	31. WALL CONSTRUCTION <u>red brick</u>
	20. CONTRACTOR OR BUILDER	32. ROOF TYPE & MATERIAL <u>gable/asphalt shingles</u>
9. COORDINATES UTM LAT LONG	21. ORIGINAL USE, IF APPARENT <u>residence</u>	33. NO. OF BAYS FRONT SIDE <u>wdw</u>
	22. PRESENT USE <u>residence</u>	34. WALL TREATMENT <u>running bond</u>
10. SITE( ) BUILDING(x) STRUCTURE( ) OBJECT( )	23. OWNERSHIP PUBLIC ( ) PRIVATE (x)	35. PLAN SHAPE <u>tee</u>
	24. OWNER'S NAME AND ADDRESS IF KNOWN <u>Gary Allen</u> <u>416 N. Main, Fred.</u>	36. CHANGES ADDITION( x ) (EXPLAIN IN ALTERED ( ) NO.42) MOVED ( )
11. ON NATIONAL REGISTER YES( ) NO(x)	25. OPEN TO PUBLIC YES( ) NO (x)	37. CONDITION INTERIOR <u>good</u> EXTERIOR <u>good</u>
12. IS IT ELIGIBLE YES( ) NO( )	26. LOCAL CONTACT PERSON OR ORGANIZATION	38. PRESERVATION UNDERWAY YES( ) NO(x)
13. PART OF ESTAB. DISTRICT YES( ) NO(x)		39. ENDANGERED BY WHAT YES( ) NO(x)
14. DISTRICT POTENTIAL YES( ) NO( )	27. OTHER SURVEY IN WHICH INCLUDED	40. VISIBLE FROM PUBLIC ROAD YES(x) NO( )
15. NAME OF ESTABLISHED DISTRICT		41. DISTANCE FORM AND FRONTAGE ON ROAD

42. FURTHER DESCRIPTION OF IMPORTANT FEATURES <u>This house (also 2 other houses) set back from North Main approximately 75'. Porch has side balustrades and Eastlake columns.</u>	<del>PHOTO MUST BE PROVIDED</del>
--	-----------------------------------

43. HISTORY AND SIGNIFICANCE Sanborn Map of 1914 show houses. J. C. Allen, rural mail carrier, and grandfather of present owner. (J. C. Allen bought house around 1925). Before the Allen's a family named Priggel lived in the house. Similar to houses in other parts of town that show some German influence.

44. DESCRIPTION OF ENVIRONMENT AND OUTBUILDINGS

45. SOURCES OF INFORMATION <u>Sanborn Maps, John Paul Skaggs interviewed by Bascom Revelle, Assessors office</u>	46. PREPARED BY <u>Bascom Revelle</u>
	47. ORGANIZATION <u>H. &amp; L. C.</u>

RETURN THIS FORM WHEN COMPLETED TO: OFFICE OF HISTORIC PRESERVATION  
F ADDITIONAL SPACE IS NEEDED, ATTACH SEPARATE SHEET(S) TO THIS FORM

P.O. BOX 176  
JEFFERSON CITY, MISSOURI 65102

48. DATE <u>2-26 &amp; 5-22-89</u>	49. REVISION DATE(S)
------------------------------------	----------------------




# MISSOURI OFFICE OF HISTORIC PRESERVATION ARCHITECTURAL/HISTORIC INVENTORY SURVEY FORM

R3-23

1. NO. <u>T5</u>	4. PRESENT LOCAL NAME(S) OR DESIGNATION(S)
2. COUNTY <u>Madison</u>	5. OTHER NAME(S)
3. LOCATION OF NEGATIVES	

6. SPECIFIC LEGAL LOCATION TOWNSHIP <u>33N</u> RANGE <u>7E</u> SECTION <u>8</u> IF CITY OR TOWN, STREET ADDRESS  <u>416 N. Main</u>	16. THEMATIC CATEGORY	28. NO. OF STORIES <u>1</u>
	17. DATE(S) OR PERIOD <u>1920c</u>	29. BASEMENT YES( ) NO( <u>x</u> )
	18. STYLE OR DESIGN <u>side gable folk</u>	30. FOUNDATION MATERIAL <u>rock</u>
	19. ARCHITECT OR ENGINEER	31. WALL CONSTRUCTION <u>frame</u>
	20. CONTRACTOR OR BUILDER	32. ROOF TYPE & MATERIAL <u>gable/asph. shingles</u>
	21. ORIGINAL USE, IF APPARENT <u>residence</u>	33. NO. OF BAYS <u>dww</u> FRONT SIDE
	22. PRESENT USE <u>residence</u>	34. WALL TREATMENT <u>asph. roll shingles</u>
	23. OWNERSHIP PUBLIC ( ) PRIVATE ( <u>x</u> )	35. PLAN SHAPE <u>rectangle</u>
	24. OWNER'S NAME AND ADDRESS IF KNOWN <u>Gary Allen</u> <u>416 N. Main</u> <u>Fredericktown</u>	36. CHANGES ADDITION( ) (EXPLAIN IN ALTERED ( ) NO.42) MOVED ( )
	25. OPEN TO PUBLIC YES( ) NO ( <u>x</u> )	37. CONDITION INTERIOR <u>fair</u> EXTERIOR <u>fair</u>
26. LOCAL CONTACT PERSON OR ORGANIZATION	38. PRESERVATION UNDERWAY YES( ) NO( <u>x</u> )	
27. OTHER SURVEY IN WHICH INCLUDED	39. ENDANGERED BY WHAT YES( ) NO( <u>x</u> )	
9. COORDINATES LAT LONG	40. VISIBLE FROM PUBLIC ROAD YES( <u>x</u> ) NO( )	
10. SITE( ) BUILDING( <u>x</u> ) STRUCTURE( ) OBJECT( )	41. DISTANCE FORM AND FRONTAGE ON ROAD	
11. ON NATIONAL REGISTER YES( ) NO( <u>x</u> )		
12. IS IT ELIGIBLE YES( ) NO( )		
13. PART OF ESTAB. DISTRICT YES( ) NO( <u>x</u> )		
14. DISTRICT POTENTIAL YES( ) NO( )		
15. NAME OF ESTABLISHED DISTRICT		



12. FURTHER DESCRIPTION OF IMPORTANT FEATURES <u>Right hand portion of house appears to have been added on later. Roof drops off from main roofline.</u>	<del>PHOTO MUST BE PROVIDED</del>
--	---------------------------------------

13. HISTORY AND SIGNIFICANCE This building was built by a local builder. Very little information can be found on this building at this time. Its style of construction and architecture is similar to housing we see in outlying areas.  
(cont. page)

44. DESCRIPTION OF ENVIRONMENT AND OUTBUILDINGS

15. SOURCES OF INFORMATION <u>Ruth Skaggs, Charley Jones, Assessors office and Sanborn Maps</u>	46. PREPARED BY <u>Paula Shetley</u>
	47. ORGANIZATION <u>H. &amp; L. C.</u>

RETURN THIS FORM WHEN COMPLETED TO: OFFICE OF HISTORIC PRESERVATION IF ADDITIONAL SPACE IS NEEDED, ATTACH SEPARATE SHEET(S) TO THIS FORM	48. DATE <u>5-15-89</u>	49. REVISION DATE(S)
OFFICE OF HISTORIC PRESERVATION P.O. BOX 176 JEFFERSON CITY, MISSOURI 65102		

R3-23  
Continuation Page

43. The mining houses were very similar to what we see here. Historical information at this time is sketchy on this building.







# MISSOURI OFFICE OF HISTORIC PRESERVATION ARCHITECTURAL/HISTORIC INVENTORY SURVEY FORM

R-3 25 & 26

<p>1. NO. <u>T-3</u></p> <p>2. COUNTY <u>Madison</u></p> <p>3. LOCATION OF NEGATIVES</p>	<p>4. PRESENT LOCAL NAME(S) OR DESIGNATION(S) Rental House</p> <p>5. OTHER NAME(S) Harry Newberry (Father of Joe Newberry)</p>	
<p>6. SPECIFIC LEGAL LOCATION TOWNSHIP <u>33N</u> RANGE <u>7E</u> SECTION <u>8</u> IF CITY OR TOWN, STREET ADDRESS <u>514 North Main</u></p> <p>7. CITY OR TOWN IF RURAL, VICINITY <u>Fredericktown</u></p> <p>8. DESCRIPTION OF LOCATION <u>N →</u></p> <div style="border: 1px solid black; width: 150px; height: 100px; margin: 10px auto;"></div> <p style="text-align: center;"><u>N. Main</u></p> <p>9. COORDINATES UTM LAT _____ LONG _____</p> <p>10. SITE ( ) BUILDING (x) STRUCTURE ( ) OBJECT ( )</p> <p>11. ON NATIONAL REGISTER YES ( ) NOW (x)</p> <p>12. IS IT ELIGIBLE YES (x) NO ( )</p> <p>13. PART OF ESTAB. DISTRICT YES ( ) NOW (x)</p> <p>14. DISTRICT POTENTIAL YES (x) NO ( )</p> <p>15. NAME OF ESTABLISHED DISTRICT</p>	<p>16. THEMATIC CATEGORY</p> <p>17. DATE(S) OR PERIOD <u>1900c</u></p> <p>18. STYLE OR DESIGN <u>pyramid vernacular</u></p> <p>19. ARCHITECT OR ENGINEER</p> <p>20. CONTRACTOR OR BUILDER <u>Joe Tesreau</u></p> <p>21. ORIGINAL USE, IF APPARENT <u>residential</u></p> <p>22. PRESENT USE <u>residential</u></p> <p>23. OWNERSHIP PUBLIC ( ) PRIVATE (x)</p> <p>24. OWNER'S NAME AND ADDRESS IF KNOWN <u>Wilbur Montgomery Star Route, Fredericktown, Missouri</u></p> <p>25. OPEN TO PUBLIC YES ( ) NO (x)</p> <p>26. LOCAL CONTACT PERSON OR ORGANIZATION</p> <p>27. OTHER SURVEY IN WHICH INCLUDED</p>	<p>28. NO. OF STORIES <u>1 1/2</u></p> <p>29. BASEMENT YES ( ) NO (x)</p> <p>30. FOUNDATION MATERIAL <u>rock</u></p> <p>31. WALL CONSTRUCTION <u>brick stuccoed over</u></p> <p>32. ROOF TYPE &amp; MATERIAL <u>hipped roof, asphalt shingles</u></p> <p>33. NO. OF BAYS w/dw FRONT SIDE cont page</p> <p>34. WALL TREATMENT <u>brick stuccoed, wood siding</u></p> <p>35. PLAN SHAPE <u>square</u></p> <p>36. CHANGES ADDITION ( ) (EXPLAIN IN NO. 42) ALTERED ( ) MOVED ( )</p> <p>37. CONDITION INTERIOR <u>good</u> EXTENSION <u>good</u></p> <p>38. PRESERVATION UNDERWAY YES ( ) NO (x)</p> <p>39. ENDANGERED BY WHAT YES ( ) NO (x)</p> <p>40. VISIBLE FROM PUBLIC ROAD YES (x) NO ( )</p> <p>41. DISTANCE FROM AND FRONTAGE ON ROAD</p>

~~PHOTO MUST BE PROVIDED~~

12. FURTHER DESCRIPTION OF IMPORTANT FEATURES Dormer windows and front porch added. The front facade is greatly altered. Two front doors are presently exposed but one to the left is being converted to a window.

13. HISTORY AND SIGNIFICANCE Joe Tesreau was a farmer but had two brick houses built. Harry Newberry, father of Joe Newberry, lived here at one time. The current building is located to the rear of one of the many hotels that were located in Northtown and within a block of the original railroad depot.

14. DESCRIPTION OF ENVIRONMENT AND OUTBUILDINGS

<p>15. SOURCES OF INFORMATION <u>Interview Joe Newberry (92 years old) by Bascom Revelle. Sanborn Maps 1895-1927, Madison County Assessors Office</u></p>	<p>46. PREPARED BY <u>Bascom Revelle</u></p> <p>47. ORGANIZATION <u>H &amp; L Commission</u></p>
<p>RETURN THIS FORM WHEN COMPLETED TO: IF ADDITIONAL SPACE IS NEEDED, ATTACH SEPARATE SHEET(S) TO THIS FORM</p>	<p>48. DATE <u>2/26/89</u></p> <p>49. REVISION DATE(S)</p>


OFFICE OF HISTORIC PRESERVATION  
P.O. BOX 176  
JEFFERSON CITY, MISSOURI 65102

516-1-11

R3-25,26  
Continuation Page

33. Window on left is actually a door being covered over with siding. Door knob is ornate metal handle.








# MISSOURI OFFICE OF HISTORIC PRESERVATION ARCHITECTURAL/HISTORIC INVENTORY SURVEY FORM

R-3

27

1. NO. <i>Td</i>	4. PRESENT LOCAL NAME(S) OR DESIGNATION(S) Rhodes Building
2. COUNTY <i>Madison</i>	5. OTHER NAME(S) Smiley Rhodes Machine Shop/City Light and Electric
3. LOCATION OF NEGATIVES	

6. SPECIFIC LEGAL LOCATION TOWNSHIP 33RANGE 7E SECTION 8 IF CITY OR TOWN, STREET ADDRESS  520 North Main	16. THEMATIC CATEGORY	28. NO. OF STORIES <i>1</i>
	17. DATE(S) OR PERIOD 1900c	29. BASEMENT YES( ) NO (x)
7. CITY OR TOWN IF RURAL, VICINITY Fredericktown, MO 63645	18. STYLE OR DESIGN Commercial	30. FOUNDATION MATERIAL concrete
8. DESCRIPTION OF LOCATION <i>N →</i>  	19. ARCHITECT OR ENGINEER	31. WALL CONSTRUCTION brick
	20. CONTRACTOR OR BUILDER	32. ROOF TYPE & MATERIAL flat
9. COORDINATES UTM LAT LONG  <i>N Main</i>	21. ORIGINAL USE, IF APPARENT Electric Plant	33. NO. OF BAYS wdddw FRONT SIDE
	22. PRESENT USE residential	34. WALL TREATMENT stretcher
10. SITE( ) BUILDING(x) STRUCTURE( ) OBJECT( )	23. OWNERSHIP PUBLIC ( ) PRIVATE (x)	35. PLAN SHAPE rectangular
11. ON NATIONAL REGISTER YES( ) NO(x)	24. OWNER'S NAME AND ADDRESS IF KNOWN Dorothy Rhodes, 520 N. Main	36. CHANGES ADDITION( ) (EXPLAIN IN ALTERED NO.42) MOVED ( )
12. IS IT ELIGIBLE YES(x) NO( )	25. OPEN TO PUBLIC YES( ) NO (x)	37. CONDITION INTERIOR excellent EXTERIOR excellent
13. PART OF ESTAB. DISTRICT YES( ) NO(x)	26. LOCAL CONTACT PERSON OR ORGANIZATION	38. PRESERVATION UNDERWAY YES( ) NO(x)
14. DISTRICT POTENTIAL YES(x) NO( )	27. OTHER SURVEY IN WHICH INCLUDED	39. ENDANGERED BY WHAT YES( ) NO(x)
15. NAME OF ESTABLISHED DISTRICT		40. VISIBLE FROM PUBLIC ROAD YES(x) NO( )
		41. DISTANCE FORM AND FRONTAGE ON ROAD

12. FURTHER DESCRIPTION OF IMPORTANT FEATURES *4/4 windows with 1 french door and 2 panel doors with 4 panes. Brick ornamental parapet.*

~~PHOTO MUST  
BE PROVIDED~~

43. HISTORY AND SIGNIFICANCE *Operated as the City Source of electricity from 1900-1939 when Dorothy and Smiley Rhodes purchased the property. Smiley dismantled the gas operated generators and sold them for the City. The generators wound up in plants all over the country.*

44. DESCRIPTION OF ENVIRONMENT AND OUTBUILDINGS *Metal outbuildings used for storage of metal and machine parts.*


15. SOURCES OF INFORMATION *Interview with Charley Jones and Dorothy Rhodes  
Madison County Assessors Office*

46. PREPARED BY  
*Denis Moore*

47. ORGANIZATION  
*H & L Commission*

RETURN THIS FORM WHEN COMPLETED TO: OFFICE OF HISTORIC PRESERVATION  
F ADDITIONAL SPACE IS NEEDED, ATTACH P.O. BOX 176  
SEPARATE SHEET(S) TO THIS FORM JEFFERSON CITY, MISSOURI 65102

48. DATE <i>2/27/89 3/12/89</i>	49. REVISION DATE(S) <i>3/12/89</i>
--	--



# MISSOURI OFFICE OF HISTORIC PRESERVATION ARCHITECTURAL/HISTORIC INVENTORY SURVEY FORM

1. NO. <u>P 11</u>	4. PRESENT LOCAL NAME(S) OR DESIGNATION(S)
2. COUNTY <u>Madison</u>	5. OTHER NAME(S)
3. LOCATION OF NEGATIVES	

6. SPECIFIC LEGAL LOCATION  
TOWNSHIP 33 RANGE 7E SECTION 8  
IF CITY OR TOWN, STREET ADDRESS

711 S. Main

7. CITY OR TOWN IF RURAL, VICINITY  
Fredericktown

8. DESCRIPTION OF LOCATION ← N

South Main

9. COORDINATES UIM

10. SITE ( ) BUILDING ( <input checked="" type="checkbox"/> )	STRUCTURE ( ) OBJECT ( )
11. ON NATIONAL REGISTER YES ( ) NO ( <input checked="" type="checkbox"/> )	12. IS IT ELIGIBLE YES ( ) NO ( )
13. PART OF ESTAB. DISTRICT YES ( ) NO ( <input checked="" type="checkbox"/> )	14. DISTRICT POTENTIAL YES ( ) NO ( )

15. NAME OF ESTABLISHED DISTRICT

16. THEMATIC CATEGORY

17. DATE(S) OR PERIOD  
1900c

18. STYLE OR DESIGN  
Queen Anne

19. ARCHITECT OR ENGINEER

20. CONTRACTOR OR BUILDER  
Mr. Alexander

21. ORIGINAL USE, IF APPARENT  
residence

22. PRESENT USE  
residence

23. OWNERSHIP PUBLIC ( )  
PRIVATE (  )

24. OWNER'S NAME AND ADDRESS  
IF KNOWN E. Pellicer  
711 S. Main, Fred., MO

25. OPEN TO PUBLIC YES ( )  
NO (  )

26. LOCAL CONTACT PERSON OR ORGANIZATION

27. OTHER SURVEY IN WHICH INCLUDED

28. NO. OF STORIES 2 1/2

29. BASEMENT YES ( )  
NO ( )

30. FOUNDATION MATERIAL  
stone

31. WALL CONSTRUCTION  
frame

32. ROOF TYPE & MATERIAL  
hip w/gable/as. sh.

33. NO. OF BAYS www ddd, www  
FRONT SIDE www

34. WALL TREATMENT  
clapboard

35. PLAN SHAPE irr.

36. CHANGES ADDITION ( )  
(EXPLAIN IN ALTERED NO. 42) MOVED ( )

37. CONDITION INTERIOR good  
EXTENSION good

38. PRESERVATION UNDERWAY YES ( )  
NO (  )

39. ENDANGERED BY WHAT YES ( )  
NO (  )

40. VISIBLE FROM PUBLIC ROAD YES ( )  
NO ( )

41. DISTANCE FROM AND FRONTAGE ON ROAD

42. FURTHER DESCRIPTION OF IMPORTANT FEATURES Windows are double hung. An octagonal tower rises from the porch on left side of house. Porch surrounds north and western portion  
(cont. page)

43. HISTORY AND SIGNIFICANCE Frank Moore married an Alexander, whose father had built the house. Bill Holiday lived there until he died in the 1970's. Although the house dates from the turn of the century, no particular historical significance has been found at this time.

44. DESCRIPTION OF ENVIRONMENT AND OUTBUILDINGS Located on Main Street into Fredericktown from the south. On the outskirts of town.

~~PHOTO MUST  
BE PROVIDED~~

45. SOURCES OF INFORMATION Harvey Moore, Susie Thompson, Lindsey Harris, Assessors office

46. PREPARED BY  
Kathleen Broussard

47. ORGANIZATION  
H. & L. C.

RETURN THIS FORM WHEN COMPLETED TO: OFFICE OF HISTORIC PRESERVATION  
IF ADDITIONAL SPACE IS NEEDED, ATTACH SEPARATE SHEET(S) TO THIS FORM  
P.O. BOX 176  
JEFFERSON CITY, MISSOURI 65102

48. DATE  
5-25-89

49. REVISION DATE(S)

Continuation Page


42. of the building. It is supported by 8 square half brick half wood pillars. Walls are covered with strip weather-board. Gabled ends are covered with decorative shingles. The tower is capped with a high hipped roof. A finial appears at the top of this roof.





# MISSOURI OFFICE OF HISTORIC PRESERVATION ARCHITECTURAL/HISTORIC INVENTORY SURVEY FORM

R7-1

1. NO. <u>P 16</u>		4. PRESENT LOCAL NAME(S) OR DESIGNATION(S)	
2. COUNTY <u>Madison</u>		5. OTHER NAME(S)	
3. LOCATION OF NEGATIVES			
6. SPECIFIC LEGAL LOCATION TOWNSHIP <u>33</u> RANGE <u>7</u> SECTION <u>17</u> IF CITY OR TOWN, STREET ADDRESS  <u>714 S. Main</u>		16. THEMATIC CATEGORY	28. NO. OF STORIES <u>2</u>
7. CITY OR TOWN IF RURAL, VICINITY <u>Fredericktown</u>		17. DATE(S) OR PERIOD <u>1906</u>	29. BASEMENT YES( ) NO( <input checked="" type="checkbox"/> )
8. DESCRIPTION OF LOCATION <u>N →</u>  		18. STYLE OR DESIGN <u>I House</u>	30. FOUNDATION MATERIAL <u>stone</u>
9. COORDINATES UTM LAT LONG		19. ARCHITECT OR ENGINEER	31. WALL CONSTRUCTION <u>frame</u>
10. SITE( ) BUILDING( <input checked="" type="checkbox"/> ) STRUCTURE( ) OBJECT( )		20. CONTRACTOR OR BUILDER <u>W. S. Thompson</u>	32. ROOF TYPE & MATERIAL <u>end gable/asph. sh.</u>
11. ON NATIONAL REGISTER YES( ) NO( <input checked="" type="checkbox"/> )		21. ORIGINAL USE, IF APPARENT <u>residence</u>	33. NO. OF BAYS <u>sdw, www</u> FRONT SIDE
12. IS IT ELIGIBLE YES( ) NO( )		22. PRESENT USE <u>residence</u>	34. WALL TREATMENT <u>shiplap wood siding</u>
13. PART OF ESTAB. DISTRICT YES( ) NO( <input checked="" type="checkbox"/> )		23. OWNERSHIP PUBLIC ( ) PRIVATE ( <input checked="" type="checkbox"/> )	35. PLAN SHAPE <u>irregular</u>
14. DISTRICT POTENTIAL YES( ) NO( )		24. OWNER'S NAME AND ADDRESS IF KNOWN <u>Lovenia Moyers</u> <u>503 Villar, Fred., MO</u>	36. CHANGES ADDITION( ) (EXPLAIN IN ALTERED NO.42) MOVED ( )
15. NAME OF ESTABLISHED DISTRICT		25. OPEN TO PUBLIC YES( ) NO( <input checked="" type="checkbox"/> )	37. CONDITION INTERIOR <u>good</u> EXTERIOR <u>good</u>
16. FURTHER DESCRIPTION OF IMPORTANT FEATURES <u>The original house had a front porch across the front.</u>		26. LOCAL CONTACT PERSON OR ORGANIZATION	38. PRESERVATION UNDERWAY YES( ) NO( <input checked="" type="checkbox"/> )
17. HISTORY AND SIGNIFICANCE <u>The house was built by W. S. and Maggie Thompson, so they would be close to their meat market which was located on the S. E. corner of the city square. The meat market and house were sold in 1920.</u>		27. OTHER SURVEY IN WHICH INCLUDED	39. ENDANGERED BY WHAT YES( ) NO( <input checked="" type="checkbox"/> )
18. DESCRIPTION OF ENVIRONMENT AND OUTBUILDINGS		<del>PHOTO MUST BE PROVIDED</del>	
19. SOURCES OF INFORMATION <u>Susie Thompson Harris, Assessors office</u>		46. PREPARED BY <u>Kathleen Broussard</u>	
20. RETURN THIS FORM WHEN COMPLETED TO: F ADDITIONAL SPACE IS NEEDED, ATTACH SEPARATE SHEET(S) TO THIS FORM		47. ORGANIZATION <u>H. &amp; L. C.</u>	
OFFICE OF HISTORIC PRESERVATION P.O. BOX 176 JEFFERSON CITY, MISSOURI 65102		48. DATE <u>4-17-89</u>	49. REVISION DATE(S)





MOHP 044

# MISSOURI OFFICE OF HISTORIC PRESERVATION ARCHITECTURAL/HISTORIC INVENTORY SURVEY FORM R6-13

1. NO. 97  
 2. COUNTY Madison  
 3. LOCATION OF NEGATIVES

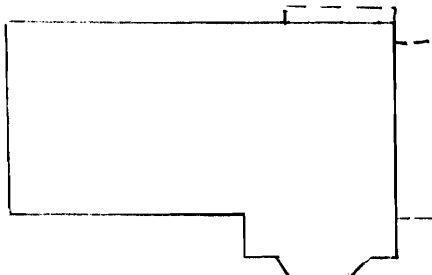
4. PRESENT LOCAL NAME(S) OR DESIGNATION(S)  
Figlure House  
 5. OTHER NAME(S)  
Duncan House

6. SPECIFIC LEGAL LOCATION  
 TOWNSHIP 33 RANGE 7E SECTION 8  
 IF CITY OR TOWN, STREET ADDRESS

600 West Main

7. CITY OR TOWN IF RURAL, VICINITY  
Fredericktown

8. DESCRIPTION OF LOCATION ↗



West Main

9. COORDINATES UTM  
 LAT \_\_\_\_\_  
 LONG \_\_\_\_\_

10. SITE ( ) BUILDING (x) STRUCTURE ( ) OBJECT ( )

11. ON NATIONAL REGISTER YES ( ) NO (x) 12. IS IT ELIGIBLE YES ( ) NO ( )

13. PART OF ESTAB. DISTRICT YES ( ) NO (x) 14. DISTINCT POTENTIAL YES ( ) NO ( )

15. NAME OF ESTABLISHED DISTRICT

16. THEMATIC CATEGORY

17. DATE(S) OR PERIOD  
1930c

18. STYLE OR DESIGN  
Cape Cod

19. ARCHITECT OR ENGINEER

20. CONTRACTOR OR BUILDER  
Clyde Duncan

21. ORIGINAL USE, IF APPARENT  
residence

22. PRESENT USE  
residence

23. OWNERSHIP PUBLIC ( ) PRIVATE (x)

24. OWNER'S NAME AND ADDRESS IF KNOWN  
Al Figlure  
600 W. Main, Fred., MO

25. OPEN TO PUBLIC YES ( ) NO (x)

26. LOCAL CONTACT PERSON OR ORGANIZATION

27. OTHER SURVEY IN WHICH INCLUDED

28. NO. OF STORIES 1 1/2

29. BASEMENT YES (x) NO ( )

30. FOUNDATION MATERIAL  
concrete

31. WALL CONSTRUCTION  
frame

32. ROOF TYPE & MATERIAL  
steep gable/as. sh.

33. NO. OF BAYS wdw, www FRONT SIDE W

34. WALL TREATMENT  
clapboard siding

35. PLAN SHAPE irregular

36. CHANGES ADDITION ( ) ALTERED ( ) MOVED ( ) (EXPLAIN IN NO. 42)

37. CONDITION INTERIOR good EXTENSION good

38. PRESERVATION UNDERWAY YES ( ) NO (x)

39. ENDANGERED BY WHAT YES ( ) NO (x)

40. VISIBLE FROM PUBLIC ROAD YES (x) NO ( )

41. DISTANCE FROM AND FRONTAGE ON ROAD

42. FURTHER DESCRIPTION OF IMPORTANT FEATURES  
Shed dormer on western window. Gable dormer in middle. 6/6 windows upstairs. Pediment windows in attic. Octagonal windows in western wing. Bay bow in central block. Enclosed porch with shed roof.

~~PHOTO MUST BE PROVIDED~~

43. HISTORY AND SIGNIFICANCE  
Built by Clyde Duncan, editor of Madison County Press in the late 1930's. Al Figlure bought it from Mrs. Discus and she had bought it from a man named McMogores. He was a shoe factory official.

44. DESCRIPTION OF ENVIRONMENT AND OUTBUILDINGS  
Main street entering town and within city limits.

45. SOURCES OF INFORMATION  
Mrs. Al Figlure, Assessors office

46. PREPARED BY  
Denis Moore

47. ORGANIZATION  
H. & L. C.

RETURN THIS FORM WHEN COMPLETED TO: OFFICE OF HISTORIC PRESERVATION  
 IF ADDITIONAL SPACE IS NEEDED, ATTACH SEPARATE SHEET(S) TO THIS FORM  
 P.O. BOX 176  
 JEFFERSON CITY, MISSOURI 65102

48. DATE 6-18-89 49. REVISION DATE(S)





# MISSOURI OFFICE OF HISTORIC PRESERVATION ARCHITECTURAL/HISTORIC INVENTORY SURVEY FORM

<p>1. NO. <u>98</u></p> <p>2. COUNTY <u>Madison</u></p> <p>3. LOCATION OF NEGATIVES</p>	<p>4. PRESENT LOCAL NAME(S) OR DESIGNATION(S)</p> <p>5. OTHER NAME(S)</p>							
<p>6. SPECIFIC LEGAL LOCATION TOWNSHIP <u>33</u> RANGE <u>7</u> SECTION <u>8</u> IF CITY OR TOWN, STREET ADDRESS</p> <p><u>602 W. Main</u></p> <p>7. CITY OR TOWN IF RURAL, VICINITY <u>Fredericktown</u></p> <p>8. DESCRIPTION OF LOCATION</p> <div style="border: 1px solid black; width: 150px; height: 60px; margin: 10px auto;"></div> <p style="text-align: center;">West Main</p> <p>9. COORDINATES <u>UTM</u> LAT LONG</p> <table style="width:100%; border-collapse: collapse;"> <tr> <td style="width:50%; border-right: 1px solid black;">                 10. SITE ( ) BUILDING (x)             </td> <td style="width:50%;">                 STRUCTURE ( ) OBJECT ( )             </td> </tr> <tr> <td style="border-right: 1px solid black;">                 11. ON NATIONAL REGISTER YES ( ) NO (x)             </td> <td>                 12. IS IT ELIGIBLE YES ( ) NO ( )             </td> </tr> <tr> <td style="border-right: 1px solid black;">                 13. PART OF ESTAB. DISTRICT YES ( ) NO (x)             </td> <td>                 14. DISTRICT POTENTIAL YES ( ) NO ( )             </td> </tr> </table> <p>15. NAME OF ESTABLISHED DISTRICT</p>	10. SITE ( ) BUILDING (x)	STRUCTURE ( ) OBJECT ( )	11. ON NATIONAL REGISTER YES ( ) NO (x)	12. IS IT ELIGIBLE YES ( ) NO ( )	13. PART OF ESTAB. DISTRICT YES ( ) NO (x)	14. DISTRICT POTENTIAL YES ( ) NO ( )	<p>16. THEMATIC CATEGORY</p> <p>17. DATE(S) OR PERIOD <u>1936</u></p> <p>18. STYLE OR DESIGN</p> <p>19. ARCHITECT OR ENGINEER</p> <p>20. CONTRACTOR OR BUILDER</p> <p>21. ORIGINAL USE, IF APPARENT <u>parsonage/residence</u></p> <p>22. PRESENT USE <u>parsonage/residence</u></p> <p>23. OWNERSHIP PUBLIC ( ) PRIVATE (x)</p> <p>24. OWNER'S NAME AND ADDRESS IF KNOWN <u>Zion Lutheran Church, 138 S. Mine La Motte, Fred., MO</u></p> <p>25. OPEN TO PUBLIC YES ( ) NO (x)</p> <p>26. LOCAL CONTACT PERSON OR ORGANIZATION</p> <p>27. OTHER SURVEY IN WHICH INCLUDED</p>	<p>28. NO. OF STORIES <u>1 1/2</u></p> <p>29. BASEMENT YES ( ) NO (x)</p> <p>30. FOUNDATION MATERIAL <u>concrete</u></p> <p>31. WALL CONSTRUCTION <u>frame</u></p> <p>32. ROOF TYPE &amp; MATERIAL <u>high gable/asph. sh.</u></p> <p>33. NO. OF BAYS <u>dwww, www</u> FRONT SIDE</p> <p>34. WALL TREATMENT <u>fiber bd. siding</u></p> <p>35. PLAN SHAPE <u>rect.</u></p> <p>36. CHANGES ADDITION ( ) (EXPLAIN IN ALTERED NO.42) MOVED ( )</p> <p>37. CONDITION INTERIOR <u>good</u> EXTERIOR <u>good</u></p> <p>38. PRESERVATION UNDERWAY YES ( ) NO (x)</p> <p>39. ENDANGERED BY WHAT YES ( ) NO (x)</p> <p>40. VISIBLE FROM PUBLIC ROAD YES ( ) NO ( )</p> <p>41. DISTANCE FROM AND FRONTAGE ON ROAD</p>
10. SITE ( ) BUILDING (x)	STRUCTURE ( ) OBJECT ( )							
11. ON NATIONAL REGISTER YES ( ) NO (x)	12. IS IT ELIGIBLE YES ( ) NO ( )							
13. PART OF ESTAB. DISTRICT YES ( ) NO (x)	14. DISTRICT POTENTIAL YES ( ) NO ( )							
<p>12. FURTHER DESCRIPTION OF IMPORTANT FEATURES</p>		<p style="font-size: 2em; opacity: 0.5;">X</p> <p>PHOTO MUST BE PROVIDED</p>						
<p>13. HISTORY AND SIGNIFICANCE <u>This house was built in 1936 by the local Lutheran congregation for use as their parsonage. It was built with donated labor from the church.</u></p>								
<p>14. DESCRIPTION OF ENVIRONMENT AND OUTBUILDINGS <u>Located on main thoroughfare into Fredericktown from the west, north and south via Highway 72. Garage located to the northeast of the house.</u></p>								
<p>15. SOURCES OF INFORMATION <u>Historical Madison article, Assessors office.</u></p>	<p>16. PREPARED BY <u>Denis Moore</u></p> <p>17. ORGANIZATION <u>H. &amp; L. C.</u></p>							
<p>RETURN THIS FORM WHEN COMPLETED TO: OFFICE OF HISTORIC PRESERVATION IF ADDITIONAL SPACE IS NEEDED, ATTACH SEPARATE SHEET(S) TO THIS FORM</p>								
<p>OFFICE OF HISTORIC PRESERVATION P.O. BOX 176 JEFFERSON CITY, MISSOURI 65102</p>		<p>48. DATE <u>6-25-89</u>   49. REVISION DATE(S)</p>						

100-17-3071

(145)

TRINITY LUTHERAN CHURCH

Trinity congregation had its beginning as a Mission Station. The first church services were started in homes about 1908. Some of the early church records have been lost. Reverend D. N. Schooff, father of Mrs. Manie Myers, who is still a member of Trinity, was the minister. The first baptism was on held at Mr. and Mrs. David Senter's on March 28, 1908, during which their children, Blanche, Mabel and Roy, were baptized.

Services were held once a month and were moved from members homes to a lodge hall over the old Grey Drugstore, then to the theater. In 1920 the Reverend H. Hallerberg of Farmington began holding services in the Presbyterian Church. These services were held in the afternoon. The Reverend E. C. Pardieck was the first resident pastor, beginning his work here in 1921.

The congregation was formally organized April 9, 1922, with the following officers elected: H. A. Hovis, Wm. Pabor and L. F. M. Hovis, deacons; H. A. Hovis, Chairman; N. B. Downs, Secretary; Zack Sonderman, Treasurer; Gus Wagner, Usher. Mr. N. B. Downs was the first adult confirmed by Pastor Pardieck on February 26, 1922. The first confirmation after the organization of the congregation was on May 28, 1922 and was held in the Presbyterian Church. The class included Henry Fikuart, Ella Fikuart, Flance, Mabel and Roy Senter.

In the spring of 1924 the congregation decided to construct the present church. The adult membership was thirty-one at that time. Henry Fikuart was appointed to oversee the work and he and other members did much of the work. Other workmen also donated part of their wages. Marvin Whitworth, not a member of the congregation, made and donated the plans. N. J. Myers, a member of Zion, Cravelton, also donated labor. The St. Michael's Catholic Church had been saving funds to build a new church which it was not yet ready to do. It offered to lend money to Trinity for its building and the offer was accepted. Gus Wagner and Zack Sonderman made the altar. Gus Wagner built the pulpit and the book racks

on the back of the original pews which were made by Mr. Fikuart.

The first Ladies Aid was held at the home of Ella Fikuart. The meetings were held all day, each one bringing lunch. Our Ladies Aid has always helped the church by raising money and much of our funds are for the betterment of the church.

The cornerstone was laid in June 1924, with a short service by the members and the church was dedicated August 23, 1925. Pastor E. E. Pardieck opened the service with a prayer for God's blessing upon the house. The builder, Henry Fikuart, handed the key to the minister, who opened the door and the procession filed into the church. Reverend H. C. Harting of Kirswick, Missouri preached the dedicatory sermon and Reverend M. C. Schaefer of St. Louis and Reverend L. N. Wagner of Gravelton spoke at the afternoon service. <sup>The</sup> Ladies Aid served dinner in the basement which wasn't finished yet.

On January 25, 1931 the congregation of Flatwoods Church at German combined with Trinity and these people joined: Mr. and Mrs. J. Kessler, Carl Kessler, Ilo Kessler, Mr. and Mrs. Wm. Kessler, Mr. and Mrs. George Tawfall, Mr. and Mrs. Fred Waeber, Carl Waeber and Mrs. Lena Bettou.

Reverend Oliver W. Faszholz served the congregation from 1930 to 1931 during which time plans were made for the parochial school. The parochial school was started in 1932 in the church basement and continued until 1939. The Ladies Aid served hot lunches for the children and the food was donated. Quite a number of members were gained for the church through the school.

In 1935 lots were purchased on West Main and in 1936 the present parsonage was built, despite such obstacles as the Depression and loss of church funds in the bank. Much of the labor on the parsonage was donated.

Reverend E. C. Pardieck was pastor of Trinity from 1920-1921, Missionary to Madison County and served four other congregations as well; Bismarck, Pilot Knob, Leaton and Flatwoods (in German Community). During that time, both



13512  
141  
Fredericktown and Ironton congregations built their churches. Pastor Fardieck traveled by train to Ironton, Pilot Knob and Bismarck until a Model T Ford was purchased for him by member donations.

Reverend Gilbert Saeger was pastor from 1932 to 1942. The parochial school was operated and parsonage built during this time. The church bell was donated by Zion Lutheran Church, Ulm, Arkansas in 1942.

Reverend Hilmar Roschke came here in 1943 and remained until 1948. He was active in youth work and civic activities. He was a Boy Scout Master and a member of the Lions Club.

Reverend E. M. Frenzcl, came out of retirement to serve the Fredericktown Parochia. He was pastor from 1948 to 1952.

Reverend Donald J. Roth served from 1953 until 1958. A concert model electric organ was installed in the church while he was here.

Reverend Leland Wendland came in 1959 and remained until 1961. During his stay, the congregation made plans for a new building, purchasing several lots. The closing of mining activities in the county and families leaving interfered with these plans.

Reverend Martin Gehrt served from 1961 until 1966. While he was here a new education addition was built, the kitchen remodeled, the basement floors were tiled, the church was renovated through installation of stained glass windows, the choir screened, altar rail made, new carpeting and other improvements were made to the church and work done to the parsonage also.

Reverend Wilbert E. Bok came in 1966. A lot next to the church was purchased for a parking lot and a new central heating and air conditioning unit was installed. A mid-week school, with classes for school age children each Wednesday after school was begun in 1967.

Minors since Reverend Bok were Reverend Norman Dierking, 1975 to 1979 and Reverend Raymond Poppe, 1980 to 1985. Our present minister, Reverend Kirk

Schmeisser came in February, 1986. Presently there are 157 communicant members and 50 enrolled in Sunday School. It is the intent of the church to be an instrument of the Lord in our community. To remain faithful to the Word of God and proclaim the Gospel of Jesus Christ.

We help support the Madison County Food Bank and the Nutrition Center. We help support the Lutheran Bible Translators, a missionary to the Philippines as well as our district and Synod in their programs.

Three members of Trinity became Lutheran Ministers: Reverend Louis Pabor Reverend John Senter and Reverend John Michael Stroup. Another member, Larry Fredexick (now deceased) became a full time lay worker and his son, Eddie, became a minister. Charter member, Max Niedner, is the father of Reverend Frederick Niedner.

Mrs. N. B. Downs and Mrs. Mabel Head are the only two left from the original 31 members. Gus Wagner served the church in some official capacity since its organization as long as his health permitted.

Our Concordia Seminary students have faithfully served the congregation during periods when it was without a pastor. By Norma McKinnis.



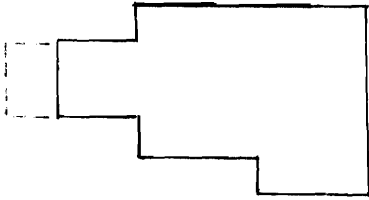
# MISSOURI OFFICE OF HISTORIC PRESERVATION ARCHITECTURAL/HISTORIC INVENTORY SURVEY FORM

1. NO. <u>99</u>	4. PRESENT LOCAL NAME(S) OR DESIGNATION(S) Murriel House
2. COUNTY <u>Madison</u>	5. OTHER NAME(S)
3. LOCATION OF NEGATIVES	

6. SPECIFIC LEGAL LOCATION  
TOWNSHIP 33 RANGE 7E SECTION 8  
IF CITY OR TOWN, STREET ADDRESS  
604 West Main

7. CITY OR TOWN IF RURAL, VICINITY  
Fredericktown

8. DESCRIPTION OF LOCATION BARN 1/1



9. COORDINATES West Main UM  
LAT \_\_\_\_\_  
LONG \_\_\_\_\_

10. SITE ( ) BUILDING (x)	STRUCTURE ( ) OBJECT ( )
11. ON NATIONAL REGISTER YES ( ) NO (x)	12. IS IT ELIGIBLE YES ( ) NO ( )
13. PART OF ESTAB. DISTRICT YES ( ) NO (x)	14. DISTRICT POTENTIAL YES ( ) NO ( )
15. NAME OF ESTABLISHED DISTRICT	

16. THEMATIC CATEGORY

17. DATE(S) OR PERIOD  
1940

18. STYLE OR DESIGN  
Ranch style

19. ARCHITECT OR ENGINEER

20. CONTRACTOR OR BUILDER  
Mine La Motte Corporation

21. ORIGINAL USE, IF APPARENT  
residence

22. PRESENT USE  
residence

23. OWNERSHIP PUBLIC ( )  
PRIVATE (x)

24. OWNER'S NAME AND ADDRESS  
IF KNOWN Carol Fisher  
604 W. Main, Fred., MO

25. OPEN TO PUBLIC YES ( )  
NO (x)

26. LOCAL CONTACT PERSON OR ORGANIZATION

27. OTHER SURVEY IN WHICH INCLUDED

28. NO. OF STORIES 1 1/2

29. BASEMENT YES (x)  
NO ( )

30. FOUNDATION MATERIAL  
concrete

31. WALL CONSTRUCTION  
frame

32. ROOF TYPE & MATERIAL  
med. gable/as. sh.

33. NO. OF BAYS wwwdww,  
FRONT SIDE ww

34. WALL TREATMENT  
clapboard siding

35. PLAN SHAPE Irr.

36. CHANGES ADDITION ( )  
(EXPLAIN IN ALTERED )  
NO. (2) MOVED ( )

37. CONDITION good  
INTERIOR good  
EXTERIOR


38. PRESERVATION YES ( )  
UNDETERMINED NO (x)

39. ENDANGERED YES ( )  
BY WHAT NO (x)

40. VISIBLE FROM PUBLIC ROAD YES (x)  
NO ( )

41. DISTANCE FROM AND FRONTAGE ON ROAD

42. FURTHER DESCRIPTION OF IMPORTANT FEATURES Enclosed porch on west wing. 6/6 windows in main block. Center wing windows are 1/1.



43. HISTORY AND SIGNIFICANCE Mine La Motte Corporation Superintendent's house. Huffmans lived here awhile. It was built during WW II. Built for mine superintendent on site of house that burned. Superintendents name was R. Murriel. He supervised its construction.

44. DESCRIPTION OF ENVIRONMENT AND OUTBUILDINGS On main road leading into town. Pastoral setting. Barn in back dates from 1890c. Still in good condition.

45. SOURCES OF INFORMATION John Paul Skaggs, George Knott, Bascom Revelle, Assessors office

46. PREPARED BY  
Denis Moore

47. ORGANIZATION  
H. & L. C.

RETURN THIS FORM WHEN COMPLETED TO: OFFICE OF HISTORIC PRESERVATION  
IF ADDITIONAL SPACE IS NEEDED, ATTACH SEPARATE SHEET(S) TO THIS FORM  
P.O. BOX 176  
JEFFERSON CITY, MISSOURI 65102

48. DATE 6-30-89 | 49. REVISION DATE(S)






# MISSOURI OFFICE OF HISTORIC PRESERVATION ARCHITECTURAL/HISTORIC INVENTORY SURVEY FORM

R-6 16

1. NO. <u>010</u>	4. PRESENT LOCAL NAME(S) OR DESIGNATION(S) Mr. and Mrs. John Reid
2. COUNTY <u>Madison</u>	5. OTHER NAME(S) Schwaner House
3. LOCATION OF NEGATIVES	

6. SPECIFIC LEGAL LOCATION TOWNSHIP <u>33N</u> RANGE <u>7E</u> SECTION <u>8</u> IF CITY OR TOWN, STREET ADDRESS <u>606 W. Main</u>	16. THEMATIC CATEGORY	28. NO. OF STORIES <u>2</u>
	17. DATE(S) OR PERIOD <u>1903c</u>	29. BASEMENT YES( ) NO( )
7. CITY OR TOWN IF RURAL, VICINITY <u>Fredericktown, MO 63645</u>	18. STYLE OR DESIGN <u>Queen Anne</u>	30. FOUNDATION MATERIAL <u>limestone</u>
8. DESCRIPTION OF LOCATION 	19. ARCHITECT OR ENGINEER	31. WALL CONSTRUCTION <u>masonry</u>
	20. CONTRACTOR OR BUILDER <u>Schwaner</u>	32. ROOF TYPE & MATERIAL <u>(Cont. Page)</u>
9. COORDINATES UTM LAT _____ LONG _____	21. ORIGINAL USE, IF APPARENT <u>residence</u>	33. NO. OF BAYS (Cont. Page) FRONT _____ SIDE _____
10. SITE( ) BUILDING( ) STRUCTURE( ) OBJECT( )	22. PRESENT USE <u>residence</u>	34. WALL TREATMENT <u>brick</u>
11. ON NATIONAL REGISTER YES( ) NO( )	23. OWNERSHIP PUBLIC( ) PRIVATE( )	35. PLAN SHAPE <u>irregular</u>
12. IS IT ELIGIBLE YES( ) NO( )	24. OWNER'S NAME AND ADDRESS IF KNOWN <u>John &amp; Susan Reid</u> <u>606 W. Main</u> <u>Fredericktown, MO 63645</u>	36. CHANGES ADDITION( ) (EXPLAIN IN ALTERED NO. 42) MOVED( )
13. PART OF ESTAB. DISTRICT YES( ) NO( )	25. OPEN TO PUBLIC YES( ) NO( )	37. CONDITION INTERIOR <u>good</u> EXTERIOR <u>good</u>
14. DISTRICT POTENTIAL YES( ) NO( )	26. LOCAL CONTACT PERSON OR ORGANIZATION <u>H &amp; L Commission</u>	38. PRESERVATION UNDERWAY YES( ) NO( )
15. NAME OF ESTABLISHED DISTRICT	27. OTHER SURVEY IN WHICH INCLUDED	39. ENDANGERED BY WIAAT YES( ) NO( )
12. FURTHER DESCRIPTION OF IMPORTANT FEATURES <u>Family room added in right side of house. A screened in gazebo was moved to make a dining area in the family room. There is a window in the porch, visible</u>		40. VISIBLE FROM PUBLIC ROAD YES( ) NO( )
13. HISTORY AND SIGNIFICANCE <u>Schaner, a local merchant, originally built this house on one of the walks in back are the imprints of doll dishes in the cement. The walk is also dated 1920. Local residents associate parties, held in the back yard with chinese lanterns hanging around the back yard which was a pretty sight.</u>		41. DISTANCE FORM AND FRONTAGE ON ROAD
14. DESCRIPTION OF ENVIRONMENT AND OUTBUILDINGS <u>Mrs. Susan Reid, Ruth Skaggs, Luciana Kassabaum, various articles (undated) found in Historical Room.</u>		<b>PHOTO MUST BE PROVIDED</b>
15. SOURCES OF INFORMATION		
16. PREPARED BY <u>Beulah DeLand</u>		47. ORGANIZATION <u>H &amp; L Commission</u>
17. DATE <u>5/24/89</u>		48. REVISION DATE(S)

RETURN THIS FORM WHEN COMPLETED TO: OFFICE OF HISTORIC PRESERVATION  
IF ADDITIONAL SPACE IS NEEDED, ATTACH SEPARATE SHEET(S) TO THIS FORM  
P.O. BOX 176  
JEFFERSON CITY, MISSOURI 65102

(Cont. Page)

43. from the outside, but not from the inside and no reason for same. The brick structure has a two story bay window protruding from the front facing gable. The windows are arched with radiating voussoirs. A paladian window is in the front gable and is surrounded by decorative shingles. A two story frame porch is on the left side with eastlake trim. A wrap around porch attaches the two gable wings in front, also with wooden balustrades but probably not original trim since it does not match the trim on the side porch. The new addition has a bay window and trim to match the rest. The wrap-around columns are not the same as the others. A wrought iron fence stands in front.

32. Hip with gables, asphalt shingles

33. wwwdwdwwwwww/wwwdwww/w





2 HOUR  
PARKING  
MON THRU FRI  
6:00 AM  
TO  
6:00 PM

ZEG 899



MOH-001-047

# MISSOURI OFFICE OF HISTORIC PRESERVATION ARCHITECTURAL/HISTORIC INVENTORY SURVEY FORM

1. NO. 96  
 2. COUNTY Madison  
 3. LOCATION OF NEGATIVES

4. PRESENT LOCAL NAME(S) OR DESIGNATION(S)  
Wellness Center  
 5. OTHER NAME(S)  
Benedict House

6. SPECIFIC LEGAL LOCATION  
 TOWNSHIP 33 RANGE 7 SECTION 8  
 IF CITY OR TOWN, STREET ADDRESS

16. THEMATIC CATEGORY

28. NO. OF STORIES 1

7. CITY OR TOWN IF RURAL, VICINITY  
Fredericktown

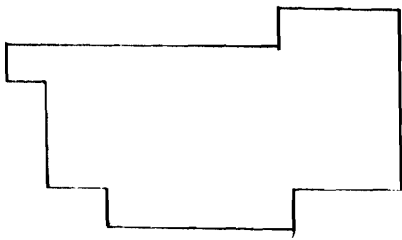
17. DATE(S) OR PERIOD  
1910c

29. BASEMENT YES( ) NO( )

8. DESCRIPTION OF LOCATION

18. STYLE OR DESIGN  
Tudor vernacular

30. FOUNDATION MATERIAL  
concrete



19. ARCHITECT OR ENGINEER

31. WALL CONSTRUCTION  
frame

9. COORDINATES  
LAT West LONG Main

20. CONTRACTOR OR BUILDER

32. ROOF TYPE & MATERIAL  
med. gable/as. sh.

21. ORIGINAL USE, IF APPARENT  
residence

33. NO. OF BAYS  
FRONT wdw SIDE side

10. BUILDING ( ) STRUCTURE ( )  
SITE (x) OBJECT ( )

22. PRESENT USE  
hospital outpatient clinic

34. WALL TREATMENT  
asbestos sh. siding

11. ON NATIONAL REGISTER YES( ) NO( )

23. OWNERSHIP  
PUBLIC ( ) PRIVATE (x)

35. PLAN SHAPE irr.

12. IS IT ELIGIBLE YES( ) NO( )

24. OWNER'S NAME AND ADDRESS  
IF KNOWN Madison Mem. Hospital, W. College, Fred., MO

36. CHANGES ADDITION( )  
EXPLAIN IN ALTERED( )  
NO. ( ) MOVED ( )

13. PART OF ESTAB. DISTRICT YES( ) NO( )

25. OPEN TO PUBLIC YES(x) NO( )

37. CONDITION INTERIOR good  
EXTENSION good

14. DISTRICT POTENTIAL YES( ) NO( )

26. LOCAL CONTACT PERSON OR ORGANIZATION

38. PRESERVATION UNDERWAY YES( ) NO(x)

15. NAME OF ESTABLISHED DISTRICT

27. OTHER SURVEY IN WHICH INCLUDED

39. ENDANGERED BY WHAT YES( ) NO(x)

12. FURTHER DESCRIPTION OF IMPORTANT FEATURES  
Circular arch over entrance. 6/6 and 8/8 windows in front. Rectangle gables in front.

40. VISIBLE FROM PUBLIC ROAD YES(x) NO( )

41. DISTANCE FROM AND FRONTAGE ON ROAD

13. HISTORY AND SIGNIFICANCE  
Built for Mrs. Benedict early 1900's. Her daughter, Mrs. Gray lived there next. Mrs. Donnelly and her daughter lived there later then Dude Nash bought it and lived there until it was sold to Madison Memorial Hospital. It is reported that H. G. Benedict worked with Thomas Edison.

~~PHOTO MUST BE PROVIDED~~

14. DESCRIPTION OF ENVIRONMENT AND OUTBUILDINGS  
Main street entering town, urban setting.

15. SOURCES OF INFORMATION  
Ruth Skaggs, Bernadette Schulte, Assessors office.

42. PREPARED BY  
Denis Moore

43. ORGANIZATION  
H. & L. C.

RETURN THIS FORM WHEN COMPLETED TO: OFFICE OF HISTORIC PRESERVATION  
 IF ADDITIONAL SPACE IS NEEDED ATTACH SEPARATE SHEET(S) TO THIS FORM  
 P.O. BOX 176  
 JEFFERSON CITY, MISSOURI 65102

44. DATE  
6-27-89

45. REVISION DATE(S)



# MISSOURI OFFICE OF HISTORIC PRESERVATION ARCHITECTURAL/HISTORIC INVENTORY SURVEY FORM

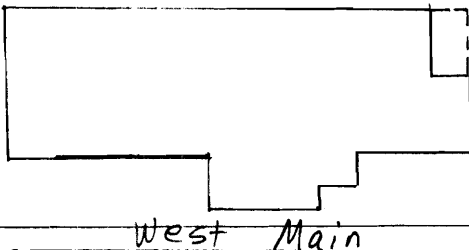
1. NO. <u>Q 11</u>	4. PRESENT LOCAL NAME(S) OR DESIGNATION(S) Dr. Slaughter's House
2. COUNTY <u>Madison</u>	5. OTHER NAME(S)
3. LOCATION OF NEGATIVES	

6. SPECIFIC LEGAL LOCATION  
TOWNSHIP 33 N RANGE 7 E SECTION 8  
IF CITY OR TOWN, STREET ADDRESS

608 W. Main

7. CITY OR TOWN IF RURAL, VICINITY  
Fredericktown

8. DESCRIPTION OF LOCATION



9. COORDINATES UTM  
LAT \_\_\_\_\_ LONG \_\_\_\_\_

10. SITE ( ) BUILDING (x)	STRUCTURE ( ) OBJECT ( )
11. ON NATIONAL REGISTER YES ( ) NO (x)	12. IS IT ELIGIBLE YES ( ) NO ( )
13. PART OF ESTAB. DISTRICT YES ( ) NO (x)	14. DISTRICT POTENTIAL YES ( ) NO ( )
15. NAME OF ESTABLISHED DISTRICT	

16. THEMATIC CATEGORY
17. DATE(S) OR PERIOD <u>1930c</u>
18. STYLE OR DESIGN <u>Tudor Vernacular</u>
19. ARCHITECT OR ENGINEER
20. CONTRACTOR OR BUILDER
21. ORIGINAL USE, IF APPARENT <u>residence</u>
22. PRESENT USE <u>residence</u>
23. OWNERSHIP PUBLIC ( ) PRIVATE (x)
24. OWNER'S NAME AND ADDRESS IF KNOWN <u>Lyman Elders</u> <u>608 W. Main, Fred., MO</u>
25. OPEN TO PUBLIC YES ( ) NO (x)
26. LOCAL CONTACT PERSON OR ORGANIZATION
27. OTHER SURVEY IN WHICH INCLUDED

28. NO. OF STORIES <u>1 1/2</u>
29. BASEMENT YES ( ) NO (x)
30. FOUNDATION MATERIAL <u>block</u>
31. WALL CONSTRUCTION <u>brick</u>
32. ROOF TYPE & MATERIAL <u>Belcast gable/as.sh.</u>
33. NO. OF BAYS cont. FRONT _____ SIDE <u>page</u>
34. WALL TREATMENT <u>stretcher bond</u>
35. PLAN SHAPE <u>irr.</u>
36. CHANGES ADDITION ( ) (EXPLAIN IN ALTERED ) NO. 42) MOVED ( )
37. CONDITION INTERIOR <u>good</u> EXTERIOR <u>good</u>
38. PRESERVATION UNDERWAY YES ( ) NO (x)
39. ENDANGERED BY WHAT YES ( ) NO (x)
40. VISIBLE FROM PUBLIC ROAD YES ( ) NO ( )
41. DISTANCE FROM AND FRONTAGE ON ROAD

42. FURTHER DESCRIPTION OF IMPORTANT FEATURES Enclosed porch with arches and side lights at door. Rectangular picture window with sidelights and flat arch vertical joint above it and (cont. page)



43. HISTORY AND SIGNIFICANCE Built for Dr. Slaughter in 1930's. He was also known as the "fresh air Doc" because of his insistence on having open windows. He served as a family doctor until he was in his 90's. He would come anytime he was called. Advertised in the D. N. from 7-6-1911 as "C. S. Slaughter, (cont. page)

44. DESCRIPTION OF ENVIRONMENT AND OUTBUILDINGS Urban setting. Main street entering town.

45. SOURCES OF INFORMATION Mrs. Ruth Skaggs, Democrat-News, July 6, 1911, W.P.A. Historic Records Survey, May, 1937. Assessors office

46. PREPARED BY Denis Moore  
47. ORGANIZATION H. & L. C.

RETURN THIS FORM WHEN COMPLETED TO: OFFICE OF HISTORIC PRESERVATION  
IF ADDITIONAL SPACE IS NEEDED, ATTACH SEPARATE SHEET(S) TO THIS FORM  
P.O. BOX 176  
JEFFERSON CITY, MISSOURI 65102

48. DATE 6-26-89 49. REVISION DATE(S)

9 11

Continuation Page

33. dwdwww,w,w
42. and windows to left of the front door. Front door arch radiating mousione of brick and stone. Brickwork appears to be stretcher bond with random stones added.
43. Physician and Surgeon. Dr. Slaughter's office was in the Schwaner Building.





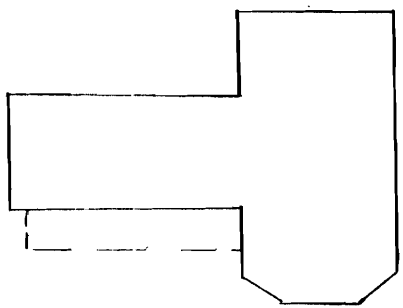
# MISSOURI OFFICE OF HISTORIC PRESERVATION ARCHITECTURAL/HISTORIC INVENTORY SURVEY FORM

1. No. 12  
 2. COUNTY Madison  
 3. LOCATION OF NEGATIVES

4. PRESENT LOCAL NAME(S) OR DESIGNATION(S)  
Floyd Shell House  
 5. OTHER NAME(S)

6. SPECIFIC LEGAL LOCATION  
 TOWNSHIP 33 RANGE 7E SECTION 8  
 IF CITY OR TOWN, STREET ADDRESS

7. CITY OR TOWN IF RURAL, VICINITY  
Fredericktown  
 8. Description of location



9. COORDINATES  
West Main  
 LAT UM  
 LONG

10. SITE ( ) BUILDING (x) STRUCTURE ( ) OBJECT ( )  
 11. ON NATIONAL REGISTER YES ( ) NO (x)  
 12. IS IT ELIGIBLE YES ( ) NO (x)  
 13. PART OF ESTAB. DISTRICT YES ( ) NO (x)  
 14. DISTRICT POTENTIAL YES ( ) NO (x)  
 15. NAME OF ESTABLISHED DISTRICT

16. THEMATIC CATEGORY  
 17. DATE(S) OR PERIOD  
1901  
 18. STYLE OR DESIGN  
Princess Anne  
 19. ARCHITECT OR ENGINEER  
 20. CONTRACTOR OR BUILDER  
John Schulte  
 21. ORIGINAL USE, IF APPARENT  
residence  
 22. PRESENT USE  
residence  
 23. OWNERSHIP PUBLIC ( ) PRIVATE (x)  
 24. OWNER'S NAME AND ADDRESS  
UNKNOWN Floyd Shell, Sr., 609 W. Main, Fred., MO  
 25. OPEN TO PUBLIC YES ( ) NO (x)  
 26. LOCAL CONTACT PERSON OR ORGANIZATION  
 27. OTHER SURVEY IN WHICH INCLUDED

28. NO. OF STORIES 1  
 29. BASEMENT YES ( ) NO (x)  
 30. FOUNDATION MATERIAL  
granitoid  
 31. WALL CONSTRUCTION  
frame  
 32. ROOF TYPE & MATERIAL  
steep gable/as. sh.  
 33. NO. OF BAYS  
FRONT SIDE  
 34. WALL TREATMENT  
clapboard w/siding  
 35. PLAN SHAPE T  
 36. CHANGES ADDITIONAL (EXPLAIN IN NO. 42) ALTERED (x) MOVED ( )  
 37. CONDITION INTERIOR EXTERIOR  
good good  
 38. PRESERVATION UNDERWAY YES ( ) NO (x)  
 39. ENDANGERED BY WHAT YES ( ) NO (x)  
 40. VISIBLE FROM PUBLIC ROAD YES ( ) NO (x)  
 41. DISTANCE FROM AND FRONTAGE ON ROAD

12. FURTHER DESCRIPTION OF IMPORTANT FEATURES  
Interior sports an arch which, as reported by Mr. Shell's daughter, was to replicate arches in the mines. House sports artificial siding. Ornament on bay overhang.  
 13. HISTORY AND SIGNIFICANCE  
Built by John Schulte for his bride in 1901. Sold it to Uncle John Spickerman who wanted to move to town in 1911. He was a farmer The house passed on to his relatives remaining in the family until Mr. Shell purchased it from Charlie Belken who was married to Mr. Spickerman's niece.  
 14. DESCRIPTION OF ENVIRONMENT AND OUTBUILDINGS  
Urban setting on Main Street entering town.

~~PHOTO MUST BE PROVIDED~~

15. SOURCES OF INFORMATION  
Mrs. Bernadette Schulte, Assessors office  
 16. PREPARED BY  
Denis Moore  
 17. ORGANIZATION  
H. & L. C.

RETURN THIS FORM WHEN COMPLETED TO: OFFICE OF HISTORIC PRESERVATION  
 IF ADDITIONAL SPACE IS NEEDED, ATTACH SEPARATE SHEET(S) TO THIS FORM  
 P.O. BOX 178  
 JEFFERSON CITY, MISSOURI 65102

18. DATE  
6-30-89  
 19. REVISION DATE(S)





MISSOURI OFFICE OF HISTORIC PRESERVATION

# MISSOURI OFFICE OF HISTORIC PRESERVATION ARCHITECTURAL/HISTORIC INVENTORY SURVEY FORM

<p>1. NO. <u>G 12</u></p> <p>2. COUNTY <u>Madison</u></p> <p>3. LOCATION OF NEGATIVES</p>	<p>4. PRESENT LOCAL NAME(S) OR DESIGNATION(S) <u>Wilkinson House</u></p> <p>5. OTHER NAME(S) <u>Carl Schwaner house, T. R. Hurdle House</u></p>	
<p>6. SPECIFIC LEGAL LOCATION TOWNSHIP <u>33N</u> RANGE <u>7E</u> SECTION <u>8</u> IF CITY OR TOWN, STREET ADDRESS <u>610 West Main</u></p> <p>7. CITY OR TOWN IF RURAL, VICINITY <u>Fredericktown</u></p> <p>8. DESCRIPTION OF LOCATION <span style="float: right;">↑ N</span></p> <div style="border: 1px solid black; width: 200px; height: 100px; margin: 10px auto; position: relative;"> </div> <p style="text-align: center;"><u>West Main</u></p> <p>9. COORDINATES UTM LAT _____ LONG _____</p> <p>10. SITE ( ) BUILDING (x)      STRUCTURE ( ) OBJECT ( )</p> <p>11. ON NATIONAL REGISTER YES ( ) NO (x)</p> <p>12. IS IT ELIGIBLE YES ( ) NO ( )</p> <p>13. PART OF ESTAB. DISTRICT YES ( ) NO (x)</p> <p>14. DISTRICT POTENTIAL YES ( ) NO ( )</p> <p>15. NAME OF ESTABLISHED DISTRICT</p>	<p>16. THEMATIC CATEGORY</p> <p>17. DATE(S) OR PERIOD <u>1902</u></p> <p>18. STYLE OR DESIGN <u>Queen Anne</u></p> <p>19. ARCHITECT OR ENGINEER</p> <p>20. CONTRACTOR OR BUILDER <u>Carl Schwaner</u></p> <p>21. ORIGINAL USE, IF APPARENT <u>residence</u></p> <p>22. PRESENT USE <u>residence</u></p> <p>23. OWNERSHIP PUBLIC ( ) PRIVATE (x)</p> <p>24. OWNER'S NAME AND ADDRESS IF KNOWN <u>Roger Wilkinson 610 W. Main, Fred., MO</u></p> <p>25. OPEN TO PUBLIC YES ( ) NO (x)</p> <p>26. LOCAL CONTACT PERSON OR ORGANIZATION</p> <p>27. OTHER SURVEY IN WHICH INCLUDED</p>	<p>28. NO. OF STORIES <u>1 1/2</u></p> <p>29. BASEMENT YES (x) NO ( )</p> <p>30. FOUNDATION MATERIAL <u>stone</u></p> <p>31. WALL CONSTRUCTION <u>brick</u></p> <p>32. ROOF TYPE &amp; MATERIAL <u>gable/asph. sh.</u></p> <p>33. NO. OF BAYS cont. FRONT _____ SIDE _____ page</p> <p>34. WALL TREATMENT <u>flemish bond</u></p> <p>35. PLAN SHAPE <u>irr.</u></p> <p>36. CHANGES ADDITION ( ) ALTERED ( ) MOVED (x)</p> <p>37. CONDITION INTERIOR <u>good</u> EXTENSION <u>good</u></p> <p>38. PRESERVATION UNDERWAY YES ( ) NO (x)</p> <p>39. ENDANGERED BY WHAT YES ( ) NO (x)</p> <p>40. VISIBLE FROM PUBLIC ROAD YES (x) NO ( )</p> <p>41. DISTANCE FROM AND FRONTAGE ON ROAD</p>

12. FURTHER DESCRIPTION OF IMPORTANT FEATURES Windows are double hung with segmented arches and stone sills. Large circular bay target appears on S.W. corner of house. Cornice is boxed with fascia board and frieze. Cornice around bay roof (cont. page)

~~PHOTO MUST BE PROVIDED~~

43. HISTORY AND SIGNIFICANCE Carl Schwaner house. Schwaner was a well-to-do business man who was in partnership with Sam Buford in the Buford-Schwaner store which is the current Seabaugh Furniture Store.

44. DESCRIPTION OF ENVIRONMENT AND OUTBUILDINGS Highway frontage on Main Street entering town. Large lot separates house from street.

45. SOURCES OF INFORMATION George Knott, Beulah DeLand, Democrat News, 1/26/1906, Assessors office

46. PREPARED BY Denis Moore

47. ORGANIZATION H. & L. C.

RETURN THIS FORM WHEN COMPLETED TO: OFFICE OF HISTORIC PRESERVATION  
IF ADDITIONAL SPACE IS NEEDED, ATTACH SEPARATE SHEET(S) TO THIS FORM  
P.O. BOX 176  
JEFFERSON CITY, MISSOURI 65102

48. DATE 6-27-89 49. REVISION DATE(S)



100 63 1-1-10  
Continuation Page

33. wwwdwwd, wwwwww

42. has brackets. Prarie/craftsman type piers and pillars on porch.



# MISSOURI OFFICE OF HISTORIC PRESERVATION ARCHITECTURAL/HISTORIC INVENTORY SURVEY FORM

1. NO. G4  
 2. COUNTY Madison  
 3. LOCATION OF NEGATIVES

4. PRESENT LOCAL NAME(S) OR DESIGNATION(S)  
Bernadette Schulte House  
 5. OTHER NAME(S)

6. SPECIFIC LEGAL LOCATION  
 TOWNSHIP 33N RANGE 7E SECTION 8  
 IF CITY OR TOWN, STREET ADDRESS  
611 W. Main

16. THEMATIC CATEGORY

28. NO. OF STORIES 2

7. CITY OR TOWN IF RURAL, VICINITY  
Fredericktown


17. DATE(S) OR PERIOD  
1900c

29. BASEMENT YES ( )  
 NO (x)

8. DESCRIPTION OF LOCATION

18. STYLE OR DESIGN  
2 story L

30. FOUNDATION MATERIAL  
rubble, block, cement



19. ARCHITECT OR ENGINEER

31. WALL CONSTRUCTION  
frame

20. CONTRACTOR OR BUILDER  
Mrs. Wiley

32. ROOF TYPE & MATERIAL  
high gable/as. sh.

21. ORIGINAL USE, IF APPARENT  
residence

33. NO. OF BAYS wdww, ww  
 FRONT SIDE ww

22. PRESENT USE  
residence

34. WALL TREATMENT  
siding over clapbd.

23. OWNERSHIP PUBLIC ( )  
 PRIVATE (x)

35. PLAN SHAPE irr.

9. COORDINATES  
West Main  
 UTM  
 LAT  
 LONG

24. OWNER'S NAME AND ADDRESS  
 IF KNOWN Bernadette Schulte, 611 W. Main, Fred., MO

36. CHANGES ADDITION ( )  
 (EXPLAIN IN ALTERED \* )  
 NO. (2) MOVED ( )

25. OPEN TO PUBLIC YES ( )  
 NO (x)

37. CONDITION INTERIOR good  
 EXTERIOR good

10. SITE ( ) BUILDING (x)  
 STRUCTURE ( ) OBJECT ( )

26. LOCAL CONTACT PERSON OR ORGANIZATION

38. PRESERVATION UNDETERMINED YES ( )  
 NO (x)

11. ON NATIONAL REGISTER YES ( )  
 NO (x)

12. IS IT ELIGIBLE YES ( )  
 NO ( )

27. OTHER SURVEY IN WHICH INCLUDED

39. ENDANGERED BY WHAT YES ( )  
 NO (x)

13. PART OF ESTAB. DISTRICT YES ( )  
 NO (x)

14. DISTRICT POTENTIAL YES ( )  
 NO ( )

40. VISIBLE FROM PUBLIC ROAD YES (x)  
 NO ( )

15. NAME OF ESTABLISHED DISTRICT

41. DISTANCE FROM AND FRONTAGE ON ROAD

12. FURTHER DESCRIPTION OF IMPORTANT FEATURES  
Enclosed porch with stuccoed piers and wood columns of bungalow style. Many ornamental features appear to be obscured by the metal siding. Side bay with shed roof. Rear addition has shed roof.

~~PHOTO MUST BE PROVIDED~~

13. HISTORY AND SIGNIFICANCE  
Built for Mrs. Wiley. She didn't like the way the house looked so she didn't accept it. The first owner was a Mr. Davis whom was a farmer. Mrs. Schulte has lived here since she was 5 in 1911. Her parents ran the Schulte Shop which served farmers and machine work for the mines.

14. DESCRIPTION OF ENVIRONMENT AND OUTBUILDINGS  
On Main Street entering town.

15. SOURCES OF INFORMATION  
Mrs. Bernadette Schulte, Assessors office

46. PREPARED BY  
Denis Moore

RETURN THIS FORM WHEN COMPLETED TO:  
 OFFICE OF HISTORIC PRESERVATION  
 P.O. BOX 176  
 JEFFERSON CITY, MISSOURI 65102

47. ORGANIZATION  
H. & L. C.

48. DATE  
6-27-89  
 49. REVISION DATE(S)





# MISSOURI OFFICE OF HISTORIC PRESERVATION ARCHITECTURAL/HISTORIC INVENTORY SURVEY FORM

1. NO. <u>Q 13</u>	4. PRESENT LOCAL NAME(S) OR DESIGNATION(S) Bob Miller
2. COUNTY Madison	5. OTHER NAME(S) Dr. Walsh house
3. LOCATION OF NEGATIVES	

6. SPECIFIC LEGAL LOCATION  
TOWNSHIP 33N RANGE 7E SECTION \_\_\_\_\_  
IF CITY OR TOWN, STREET ADDRESS  
614 W. Main

7. CITY OR TOWN IF RURAL, VICINITY  
Fredericktown, MO 63645

8. DESCRIPTION OF LOCATION

9. COORDINATES UTM  
LAT \_\_\_\_\_  
LONG \_\_\_\_\_

10. SITE( ) BUILDING( )  
STRUCTURE( ) OBJECT( )

11. ON NATIONAL REGISTER YES( ) NO(x)

12. IS IT ELIGIBLE YES(x) NO( )

13. PART OF ESTAB. DISTRICT YES( ) NO(x)

14. DISTRICT POTENTIAL YES(x) NO( )

15. NAME OF ESTABLISHED DISTRICT

16. THEMATIC CATEGORY

17. DATE(S) OR PERIOD  
1910c

18. STYLE OR DESIGN  
Four square

19. ARCHITECT OR ENGINEER

20. CONTRACTOR OR BUILDER

21. ORIGINAL USE, IF APPARENT  
residence

22. PRESENT USE  
residence

23. OWNERSHIP PUBLIC ( ) PRIVATE (x)

24. OWNER'S NAME AND ADDRESS IF KNOWN  
Robert Miller  
614 W. Main, Fredericktown

25. OPEN TO PUBLIC YES( ) NO(x)

26. LOCAL CONTACT PERSON OR ORGANIZATION

27. OTHER SURVEY IN WHICH INCLUDED

28. NO. OF STORIES <sup>2</sup>

29. BASEMENT YES( ) NO(x)

30. FOUNDATION MATERIAL  
rock

31. WALL CONSTRUCTION  
frame

32. ROOF TYPE & MATERIAL  
hipped - asph. shingles

33. NO. OF BAYS wdw, ww FRONT SIDE

34. WALL TREATMENT  
wood shiplap siding

35. PLAN SHAPE

36. CHANGES ADDITION( ) (EXPLAIN IN NO. 42) ALTERED( ) MOVED( )

37. CONDITION INTERIOR good EXTERIOR good

38. PRESERVATION UNDERWAY YES( ) NO(x)

39. ENDANGERED BY WHAT YES( ) NO(x)

40. VISIBLE FROM PUBLIC ROAD YES(x) NO( )

41. DISTANCE FROM AND FRONTAGE ON ROAD



42. FURTHER DESCRIPTION OF IMPORTANT FEATURES Hipped roof is flat on top to form a "widow's peak" but no trim sets it off. A front gable dormer has a diamond window surrounded by decorative shingles. The wrap around porch on the first story has a second-empire style roof.

43. HISTORY AND SIGNIFICANCE Belonged to Dr Walsh a dentist about 1910. Louis Hing in 1930 Cruse family lived here and they owned Cruse's grocery store on Lincoln Drive, Mr. and Mrs. Don Forsyth and sold to Millers. House thought to be built for Dr. Walsh.

44. DESCRIPTION OF ENVIRONMENT AND OUTBUILDINGS Garage w/attached carport on west side of house.

45. SOURCES OF INFORMATION Ruth Skaggs, Bob Miller and Lucina Kassabaum

46. PREPARED BY Paula Shetley

47. ORGANIZATION H & L Comm

RETURN THIS FORM WHEN COMPLETED TO: OFFICE OF HISTORIC PRESERVATION  
IF ADDITIONAL SPACE IS NEEDED, ATTACH SEPARATE SHEET(S) TO THIS FORM  
P.O. BOX 176  
JEFFERSON CITY, MISSOURI 65102

48. DATE 4/14/89

49. REVISION DATE(S)



# MISSOURI OFFICE OF HISTORIC PRESERVATION ARCHITECTURAL/HISTORIC INVENTORY SURVEY FORM


1. NO. <u>95</u>	4. PRESENT LOCAL NAME(S) OR DESIGNATION(S) Pansy Slinkard House
2. COUNTY <u>Madison</u>	5. OTHER NAME(S)
3. LOCATION OF NEGATIVES	

6. SPECIFIC LEGAL LOCATION  
TOWNSHIP 33 RANGE 7E SECTION 8  
IF CITY OR TOWN, STREET ADDRESS

707 West Main

7. CITY OR TOWN IF RURAL, VICINITY  
Fredericktown

8. DESCRIPTION OF LOCATION



West Main

9. COORDINATES  
LAT UM  
LONG

10. SITE ( ) BUILDING (x) STRUCTURE ( ) OBJECT ( )

11. ON NATIONAL REGISTER YES ( ) NO (x)

12. IS IT ELIGIBLE YES ( ) NO ( )

13. PART OF ESTAB. DISTRICT YES ( ) NO (x)

14. DISTINCT POTENTIAL YES ( ) NO ( )

15. NAME OF ESTABLISHED DISTRICT

16. THEMATIC CATEGORY

17. DATE(S) OR PERIOD  
1930c

18. STYLE OR DESIGN  
side gable folk

19. ARCHITECT OR ENGINEER

20. CONTRACTOR OR BUILDER

21. ORIGINAL USE, IF APPARENT  
residence

22. PRESENT USE  
residence

23. OWNERSHIP PUBLIC PRIVATE (x)

24. OWNER'S NAME AND ADDRESS IF KNOWN  
Pansy Slinkard  
707 W. Main, Fred., MO

25. OPEN TO PUBLIC YES ( ) NO (x)

26. LOCAL CONTACT PERSON OR ORGANIZATION

27. OTHER SURVEY IN WHICH INCLUDED

28. NO. OF STORIES 1

29. BASEMENT YES (x) NO ( )

30. FOUNDATION MATERIAL  
concrete

31. WALL CONSTRUCTION  
wood frame

32. ROOF TYPE & MATERIAL  
low gable/as. sh.

33. NO. OF BAYS wdw FRONT SIDE

34. WALL TREATMENT  
clapboard

35. PLAN SHAPE rect.

36. CHANGES (EXPLAIN IN NO. 42) ADDITIONAL ALTERED MOVED ( )

37. CONDITION INTERIOR EXTERIOR  
good good

38. PRESERVATION UNDERWAY YES ( ) NO (x)

39. ENDANGERED BY WHAT YES ( ) NO (x)

40. VISIBLE FROM PUBLIC ROAD YES (x) NO ( )

41. DISTANCE FROM AND FRONTAGE ON ROAD

42. FURTHER DESCRIPTION OF IMPORTANT FEATURES  
Sash and transom windows in front. Brackets on eaves. Cedar shingles on gables and porch overhang.



43. HISTORY AND SIGNIFICANCE  
Built by Henry D. Revelle in the 1930's. Mr. Revelle is mentioned often in the Democrat-News - 1905 as an active participant in community affairs. 1910 U. S. Census shows H. Revelle in the restaurant business.

44. DESCRIPTION OF ENVIRONMENT AND OUTBUILDINGS  
Main Street entering town, adjacent to C-3 commercial district.

45. SOURCES OF INFORMATION  
Democrat News from 1905 on, Assessors office

46. PREPARED BY  
Denis Moore

47. ORGANIZATION  
H. & L. C.

RETURN THIS FORM WHEN COMPLETED TO: OFFICE OF HISTORIC PRESERVATION  
IF ADDITIONAL SPACE IS NEEDED, ATTACH SEPARATE SHEET(S) TO THIS FORM  
P.O. BOX 176  
JEFFERSON CITY, MISSOURI 65102

48. DATE  
6-28-89

49. REVISION DATE(S)








# MISSOURI OFFICE OF HISTORIC PRESERVATION ARCHITECTURAL/HISTORIC INVENTORY SURVEY FORM

1. NO. 92  
 2. COUNTY Madison  
 3. LOCATION OF NEGATIVES

4. PRESENT LOCAL NAME(S) OR DESIGNATION(S)  
 5. OTHER NAME(S)

6. SPECIFIC LEGAL LOCATION  
 TOWNSHIP 33N RANGE 7E SECTION 17  
 IF CITY OR TOWN, STREET ADDRESS

7. CITY OR TOWN IF RURAL, VICINITY  
Fredericktown  
 8. DESCRIPTION OF LOCATION



9. COORDINATES  
 LAT UIM  
 LONG

10. SITE ( ) BUILDING ( )  
 STRUCTURE ( ) OBJECT ( )

11. ON NATIONAL REGISTER YES ( ) NO (x)  
 12. IS IT ELIGIBLE YES ( ) NO ( )

13. PART OF ESTAB. DISTRICT YES ( ) NO (x)  
 14. DISTRICT POTENTIAL YES ( ) NO ( )

15. NAME OF ESTABLISHED DISTRICT

16. THEMATIC CATEGORY

17. DATE(S) OR PERIOD  
1906c

18. STYLE OR DESIGN  
Princess Anne

19. ARCHITECT OR ENGINEER

20. CONTRACTOR OR BUILDER

21. ORIGINAL USE, IF APPARENT  
residence

22. PRESENT USE  
residence

23. OWNERSHIP  
 PUBLIC ( ) PRIVATE (x)

24. OWNER'S NAME AND ADDRESS  
 IF KNOWN John Matthews  
711 W. Main, Fred., MO

25. OPEN TO PUBLIC  
 YES ( ) NO (x)

26. LOCAL CONTACT PERSON OR ORGANIZATION

27. OTHER SURVEY IN WHICH INCLUDED

28. NO. OF STORIES 1

29. BASEMENT YES ( ) NO (x)

30. FOUNDATION MATERIAL  
stuccoed over stone

31. WALL CONSTRUCTION  
frame

32. ROOF TYPE & MATERIAL  
med. gable/metal sh.

33. NO. OF BAYS wddwww  
 FRONT SIDE

34. WALL TREATMENT  
asb. sh, brick veneer

35. PLAN SHAPE irregular

36. CHANGES ADDITION ( )  
 (EXPLAIN IN ALIENED NO. 42) MOVED ( )

37. CONDITION  
 INTERIOR fair  
 EXTERIOR fair

38. PRESERVATION UNDERWAY YES ( ) NO (x)

39. ENDANGERED BY WHAT YES ( ) NO (x)

40. VISIBLE FROM PUBLIC ROAD YES (x) NO ( )

41. DISTANCE FROM AND FRONTAGE ON ROAD

42. FURTHER DESCRIPTION OF IMPORTANT FEATURES  
House is covered with asbestos shingles and brick veneer. Iron porch supports added but some gingerbread details remain.

~~PHOTO MUST BE PROVIDED~~

43. HISTORY AND SIGNIFICANCE  
House is remembered as being an "old" house in the early 1930's. No particular historical significance found at this time.

44. DESCRIPTION OF ENVIRONMENT AND OUTBUILDINGS  
Located on one of the main streets entering the city proper. Urban Fredericktown.

45. SOURCES OF INFORMATION  
George Knott, John Matthews, Assessors office

46. PREPARED BY  
Denis Moore

47. ORGANIZATION  
H. & L. C.

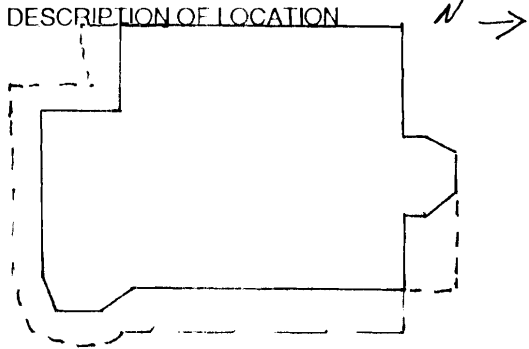
RETURN THIS FORM WHEN COMPLETED TO: OFFICE OF HISTORIC PRESERVATION  
 IF ADDITIONAL SPACE IS NEEDED, ATTACH SEPARATE SHEET(S) TO THIS FORM  
P.O. BOX 176  
JEFFERSON CITY, MISSOURI 65102

48. DATE  
6-24-89  
 49. REVISION DATE(S)



# MISSOURI OFFICE OF HISTORIC PRESERVATION ARCHITECTURAL/HISTORIC INVENTORY SURVEY FORM

1. NO. <u>P7</u>	4. PRESENT LOCAL NAME(S) OR DESIGNATION(S)
2. COUNTY <u>Madison</u>	5. OTHER NAME(S)
3. LOCATION OF NEGATIVES	

6. SPECIFIC LEGAL LOCATION TOWNSHIP <u>33N</u> RANGE <u>7E</u> SECTION <u>14</u> IF CITY OR TOWN, STREET ADDRESS  <u>714 S. Maple Street</u>	16. THEMATIC CATEGORY	28. NO. OF STORIES <u>2 1/2</u>
	17. DATE(S) OR PERIOD <u>1892</u>	29. BASEMENT YES( ) NO( <input checked="" type="checkbox"/> )
7. CITY OR TOWN IF RURAL, VICINITY <u>Fredericktown</u>	18. STYLE OR DESIGN <u>Queen Anne</u>	30. FOUNDATION MATERIAL <u>rock</u>
8. DESCRIPTION OF LOCATION 	19. ARCHITECT OR ENGINEER	31. WALL CONSTRUCTION <u>frame</u>
	20. CONTRACTOR OR BUILDER <u>Herman Otto Thost</u>	32. ROOF TYPE & MATERIAL <u>hipped with gables/as.sh.</u>
9. COORDINATES UTM LAT LONG	21. ORIGINAL USE, IF APPARENT <u>residence</u>	33. NO. OF BAYS wwdww, wwwwd, FRONT SIDE ww
10. SITE( ) BUILDING( <input checked="" type="checkbox"/> )	22. PRESENT USE <u>residence</u>	34. WALL TREATMENT <u>shiplap wood siding</u>
11. ON NATIONAL REGISTER YES( ) NO( <input checked="" type="checkbox"/> )	23. OWNERSHIP PUBLIC ( ) PRIVATE ( <input checked="" type="checkbox"/> )	35. PLAN SHAPE <u>irregular</u>
12. IS IT ELIGIBLE YES( ) NO( )	24. OWNER'S NAME AND ADDRESS IF KNOWN <u>Clara Farrar</u> <u>714 S. Maple, Fred., MO</u>	36. CHANGES ADDITION( ) ALTERED( ) NO.42) MOVED( )
13. PART OF ESTAB. DISTRICT YES( ) NO( <input checked="" type="checkbox"/> )	25. OPEN TO PUBLIC YES( ) NO( <input checked="" type="checkbox"/> )	37. CONDITION INTERIOR <u>good</u> EXTERIOR <u>good</u>
14. DISTRICT POTENTIAL YES( ) NO( )	26. LOCAL CONTACT PERSON OR ORGANIZATION	38. PRESERVATION UNDERWAY YES( <input checked="" type="checkbox"/> ) NO( )
15. NAME OF ESTABLISHED DISTRICT	27. OTHER SURVEY IN WHICH INCLUDED	39. ENDANGERED BY WHAT YES( ) NO( <input checked="" type="checkbox"/> )
42. FURTHER DESCRIPTION OF IMPORTANT FEATURES <u>Windows are double-hung. Bay windows on left and right side. Front porch surrounds south and east end of house. There are 2 other porches in the front and side. (cont. page)</u>		<del>PHOTO MUST BE PROVIDED</del>
43. HISTORY AND SIGNIFICANCE <u>Herman Otto Thost built the house in the early 1890's. The day before Thost was to move his family into the house - it burned. He had no insurance. He had the house completely rebuilt in the same manner as the first house. Mrs. Thost (his widow) sold the house and all its surrounding</u>		
44. DESCRIPTION OF ENVIRONMENT AND OUTBUILDINGS <u>The building behind the house appears to be a carriage house and stable. The building is rectangular and has double hung windows with 6/6 lights.</u>		
45. SOURCES OF INFORMATION <u>Clara Whitener Farrar, Assessors office</u>		46. PREPARED BY <u>Kathleen Broussard</u>
RETURN THIS FORM WHEN COMPLETED TO: OFFICE OF HISTORIC PRESERVATION F ADDITIONAL SPACE IS NEEDED, ATTACH SEPARATE SHEET(S) TO THIS FORM P.O. BOX 176 JEFFERSON CITY, MISSOURI 65102		47. ORGANIZATION <u>H. &amp; L. C.</u>
		48. DATE <u>5-25-89</u> 49. REVISION DATE(S)

RETURN THIS FORM WHEN COMPLETED TO: OFFICE OF HISTORIC PRESERVATION  
F ADDITIONAL SPACE IS NEEDED, ATTACH SEPARATE SHEET(S) TO THIS FORM  
P.O. BOX 176  
JEFFERSON CITY, MISSOURI 65102

48. DATE  
5-25-89 49. REVISION DATE(S)

7111 21/10/10

42. Porches are supported by decorative chamfered posts. House is decorated with Eastlake trim around porches. Square stained glass windows appear in the gables.
43. land holdings to C. L. Whitener - when it was sold at the court house at public auction in 1905. The house has been in the Whitener family ever since.







202










MOHS002 057  
**MISSOURI OFFICE OF HISTORIC PRESERVATION**  
**ARCHITECTURAL/HISTORIC INVENTORY SURVEY FORM**

R6-26

1. NO. <u>99</u>		4. PRESENT LOCAL NAME(S) OR DESIGNATION(S)	
2. COUNTY <u>Madison</u>		5. OTHER NAME(S)	
3. LOCATION OF NEGATIVES		<u>Bonsor House, Cook House, Wiggerstein House</u>	
6. SPECIFIC LEGAL LOCATION TOWNSHIP <u>33</u> RANGE <u>7</u> SECTION <u>17</u> IF CITY OR TOWN, STREET ADDRESS		16. THEMATIC CATEGORY	
<u>800 South Maple</u>		17. DATE(S) OR PERIOD <u>1905c</u>	
7. CITY OR TOWN IF RURAL, VICINITY <u>Fredericktown</u>		18. STYLE OR DESIGN <u>Queen Anne Vernacular</u>	
8. DESCRIPTION OF LOCATION <span style="float:right">N →</span>		19. ARCHITECT OR ENGINEER	
		20. CONTRACTOR OR BUILDER <u>Fred Bonsor</u>	
		21. ORIGINAL USE, IF APPARENT <u>residence</u>	
9. COORDINATES UTM LAT LONG		22. PRESENT USE <u>residence</u>	
10. SITE ( ) BUILDING (x) STRUCTURE ( ) OBJECT ( )		23. OWNERSHIP PUBLIC ( ) PRIVATE (x)	
11. ON NATIONAL REGISTER YES ( ) NO (x)		24. OWNER'S NAME AND ADDRESS IF KNOWN <u>Jennifer Ballew, 800 S. Maple, Fred., MO</u>	
12. IS IT ELIGIBLE YES ( ) NO ( )		25. OPEN TO PUBLIC YES ( ) NO (x)	
13. PART OF ESTAB. DISTRICT YES ( ) NO (x)		26. LOCAL CONTACT PERSON OR ORGANIZATION	
14. DISTRICT POTENTIAL YES ( ) NO ( )		27. OTHER SURVEY IN WHICH INCLUDED	
15. NAME OF ESTABLISHED DISTRICT		28. NO. OF STORIES <u>1 1/2</u>	
16. FURTHER DESCRIPTION OF IMPORTANT FEATURES <u>Foundation is of squared rubble stone with stone water table. Windows are double-hung with segmented brick arches above and plain</u> <span style="float:right">(cont. page)</span>		29. BASEMENT YES (x) NO ( )	
17. HISTORY AND SIGNIFICANCE <u>This house was built by Fred Bonsor around 1905. He was a bricklayer. He reportedly built many houses in Fredericktown. Christopher Wiggerstein (County Judge) bought the house in 1937. It remained in the Wiggerstein family until 1987.</u>		30. FOUNDATION MATERIAL <u>stone</u>	
18. DESCRIPTION OF ENVIRONMENT AND OUTBUILDINGS <u>Located on the corner of S. Main and S. Maple, facing S. Main.</u>		31. WALL CONSTRUCTION <u>brick</u>	
19. SOURCES OF INFORMATION <u>Julian Wiggerstein Opperman, Susie Harris, Clara Farrar, Assessors office</u>		32. ROOF TYPE & MATERIAL <u>gable/asph. shingles</u>	
20. RETURN THIS FORM WHEN COMPLETED TO: OFFICE OF HISTORIC PRESERVATION P.O. BOX 176 JEFFERSON CITY, MISSOURI 65102		33. NO. OF BAYS wdw, ww FRONT SIDE	
21. F ADDITIONAL SPACE IS NEEDED, ATTACH SEPARATE SHEET(S) TO THIS FORM		34. WALL TREATMENT <u>Flemish Bond</u>	
22. OFFICE OF HISTORIC PRESERVATION		35. PLAN SHAPE <u>irregular</u>	
23. OFFICE OF HISTORIC PRESERVATION		36. CHANGES ADDITION ( ) (EXPLAIN IN NO.42) ALTERED ( ) MOVED ( )	
24. OFFICE OF HISTORIC PRESERVATION		37. CONDITION INTERIOR <u>good</u> EXTERIOR <u>good</u>	
25. OFFICE OF HISTORIC PRESERVATION		38. PRESERVATION UNDERWAY YES (x) NO ( )	
26. OFFICE OF HISTORIC PRESERVATION		39. ENDANGERED BY WHAT YES ( ) NO (x)	
27. OFFICE OF HISTORIC PRESERVATION		40. VISIBLE FROM PUBLIC ROAD YES (x) NO ( )	
28. OFFICE OF HISTORIC PRESERVATION		41. DISTANCE FORM AND FRONTAGE ON ROAD	
29. OFFICE OF HISTORIC PRESERVATION		<div style="border: 1px solid black; padding: 5px; width: fit-content; margin: 0 auto;">                     PHOTO MUST BE PROVIDED                 </div>	
30. OFFICE OF HISTORIC PRESERVATION		46. PREPARED BY <u>Kathleen Broussard</u>	
31. OFFICE OF HISTORIC PRESERVATION		47. ORGANIZATION <u>H. &amp; L. C.</u>	
32. OFFICE OF HISTORIC PRESERVATION		48. DATE <u>5-27-89</u>	
33. OFFICE OF HISTORIC PRESERVATION		49. REVISION DATE(S)	

R6-26

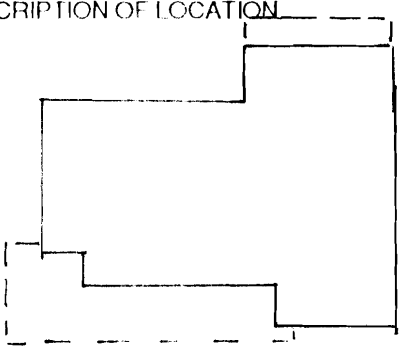
Continuation Page

42. stone lug sills. Gabled dormers are on southern and eastern side. Dormers are covered with asphalt shingles. Gabled ends covered with asphalt shingles. Cornice is boxed with fascia board with frieze. Interior chimney appears in center front of building. Small porch on northeastern corner supported with 3 round wooden pillars.



# MISSOURI OFFICE OF HISTORIC PRESERVATION ARCHITECTURAL/HISTORIC INVENTORY SURVEY FORM

1. NO. <u>P6</u>	4. PRESENT LOCAL NAME(S) OR DESIGNATION(S) Fulton House
2. COUNTY <u>Madison</u>	5. OTHER NAME(S) Falkerson, Van Sycle, DeGuire House
3. LOCATION OF NEGATIVES	

6. SPECIFIC LEGAL LOCATION TOWNSHIP <u>33N</u> RANGE <u>7E</u> SECTION <u>17</u> IF CITY OR TOWN, STREET ADDRESS  <u>201 W. Marvin</u>	16. THEMATIC CATEGORY	28. NO. OF STORIES <u>2 1/2</u>
	17. DATE(S) OR PERIOD <u>1907</u>	29. BASEMENT YES( ) NO( <input checked="" type="checkbox"/> )
7. CITY OR TOWN IF RURAL, VICINITY <u>Fredericktown</u>	18. STYLE OR DESIGN <u>Moorish Queen Anne</u>	30. FOUNDATION MATERIAL <u>sand, gravel &amp; con. block</u>
8. DESCRIPTION OF LOCATION 	19. ARCHITECT OR ENGINEER	31. WALL CONSTRUCTION <u>frame</u>
	20. CONTRACTOR OR BUILDER <u>Jim &amp; Jasper Falkerson</u>	32. ROOF TYPE & MATERIAL <u>hip with cross gables/as. sh.</u>
	21. ORIGINAL USE, IF APPARENT <u>residence</u>	33. NO. OF BAYS wwwddw, sh. FRONT SIDE (cont. page)
	22. PRESENT USE <u>residence</u>	34. WALL TREATMENT <u>asbestos shingles</u>
	23. OWNERSHIP PUBLIC ( ) PRIVATE ( <input checked="" type="checkbox"/> )	35. PLAN SHAPE <u>irregular</u>
	24. OWNER'S NAME AND ADDRESS IF KNOWN <u>Robin Fulton, 201 W. Marvin, Fred., MO</u>	36. CHANGES ADDITION( ) (EXPLAIN IN ALTERED (x) NO.42) MOVED ( )
9. COORDINATES UTM LAT LONG	25. OPEN TO PUBLIC YES( ) NO( <input checked="" type="checkbox"/> )	37. CONDITION INTERIOR <u>good</u> EXTERIOR <u>good</u>
10. SITE( ) BUILDING( <input checked="" type="checkbox"/> ) STRUCTURE( ) OBJECT( )	26. LOCAL CONTACT PERSON OR ORGANIZATION	38. PRESERVATION UNDERWAY YES( <input checked="" type="checkbox"/> ) NO( )
11. ON NATIONAL REGISTER YES( ) NO( <input checked="" type="checkbox"/> )	27. OTHER SURVEY IN WHICH INCLUDED	39. ENDANGERED BY WHAT YES( ) NO( <input checked="" type="checkbox"/> )
12. IS IT ELIGIBLE YES( ) NO( )		40. VISIBLE FROM PUBLIC ROAD YES( <input checked="" type="checkbox"/> ) NO( )
13. PART OF ESTAB. DISTRICT YES( ) NO( <input checked="" type="checkbox"/> )		41. DISTANCE FORM AND FRONTAGE ON ROAD
14. DISTRICT POTENTIAL YES( ) NO( )		
15. NAME OF ESTABLISHED DISTRICT		

42. FURTHER DESCRIPTION OF IMPORTANT FEATURES <u>Moorish detail on gable eaves. Very unique in this town. Only one known like this. Original wood doors have oval windows in them.</u> (cont. page)	<del>PHOTO MUST BE PROVIDED</del>
---	-----------------------------------

43. HISTORY AND SIGNIFICANCE The house was built by Jim & Jasper Falkerson. They designed and hand made the block in their block factory which was located in Northtown. Jasper Falkerson lived in this house with his family until his death. Two of his daughters, Ella and Bae lived in the house until in  
(cont. page)

44. DESCRIPTION OF ENVIRONMENT AND OUTBUILDINGS Hipped roof wood garage southeast of building. Appears to have been built same time as the house.

45. SOURCES OF INFORMATION <u>Robin &amp; Karen Fulton, Lillian Lacey, Susie Thompson Harris, Charles Jones, Assessors office</u>	46. PREPARED BY <u>Kathleen Broussard</u>
	47. ORGANIZATION <u>H. &amp; L. C.</u>

RETURN THIS FORM WHEN COMPLETED TO: F ADDITIONAL SPACE IS NEEDED, ATTACH SEPARATE SHEET(S) TO THIS FORM	OFFICE OF HISTORIC PRESERVATION P.O. BOX 176 JEFFERSON CITY, MISSOURI 65102	48. DATE <u>5-25-89</u>	49. REVISION DATE(S)
--	---	----------------------------	----------------------



R6-35  
Continuation Page

33. wwwwww,wwwww
42. Closed in transoms above doors on front porch.
43. the late 1960's when they sold it to Frank DeGuire.

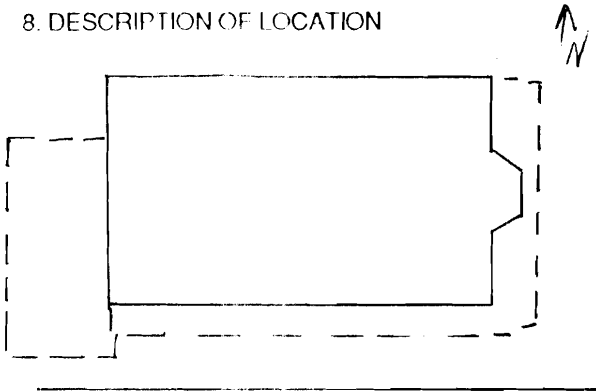


MISSOURI OFFICE OF HISTORIC PRESERVATION  
ARCHITECTURAL/HISTORIC INVENTORY SURVEY FORM

R7-3

1. NO. <u>P1</u>	4. PRESENT LOCAL NAME(S) OR DESIGNATION(S)
2. COUNTY <u>Madison</u>	5. OTHER NAME(S)
3. LOCATION OF NEGATIVES	

6. SPECIFIC LEGAL LOCATION TOWNSHIP <u>33N</u> RANGE <u>7E</u> SECTION <u>17</u> IF CITY OR TOWN, STREET ADDRESS <u>202 W. Marvin</u>	16. THEMATIC CATEGORY	28. NO. OF STORIES <u>2½</u>
7. CITY OR TOWN IF RURAL, VICINITY <u>Fredericktown</u>	17. DATE(S) OR PERIOD <u>1904</u>	29. BASEMENT YES( <input checked="" type="checkbox"/> ) NO( <input type="checkbox"/> )
8. DESCRIPTION OF LOCATION	18. STYLE OR DESIGN <u>Moorish Queen Anne</u>	30. FOUNDATION MATERIAL <u>sand, gravel &amp; con. block</u>



19. ARCHITECT OR ENGINEER	31. WALL CONSTRUCTION <u>block</u>
20. CONTRACTOR OR BUILDER <u>Jim &amp; Jasper Falkerson</u>	32. ROOF TYPE & MATERIAL <u>hip with cross gables/</u>
21. ORIGINAL USE, IF APPARENT <u>residence</u>	33. NO. OF BAYS <u>asph. sh.</u> FRONT SIDE (cont. page)
22. PRESENT USE <u>residence</u>	34. WALL TREATMENT <u>block</u>
23. OWNERSHIP PUBLIC ( <input type="checkbox"/> ) PRIVATE ( <input checked="" type="checkbox"/> )	35. PLAN SHAPE <u>irregular</u>
24. OWNER'S NAME AND ADDRESS IF KNOWN <u>Dr. A. T. Roed</u> <u>202 W. Marvin, Fred.,</u> <u>MO</u>	36. CHANGES ADDITION( <input type="checkbox"/> ) (EXPLAIN IN ALTERED { NO.42) MOVED ( <input type="checkbox"/> )
25. OPEN TO PUBLIC YES( <input type="checkbox"/> ) NO ( <input checked="" type="checkbox"/> )	37. CONDITION INTERIOR <u>good</u> EXTERIOR <u>good</u>
26. LOCAL CONTACT PERSON OR ORGANIZATION	38. PRESERVATION UNDERWAY YES( <input checked="" type="checkbox"/> ) NO( <input type="checkbox"/> )
27. OTHER SURVEY IN WHICH INCLUDED	39. ENDANGERED BY WHAT YES( <input type="checkbox"/> ) NO( <input checked="" type="checkbox"/> )
	40. VISIBLE FROM PUBLIC ROAD YES( <input checked="" type="checkbox"/> ) NO( <input type="checkbox"/> )
	41. DISTANCE FORM AND FRONTAGE ON ROAD

9. COORDINATES UTM LAT LONG	10. SITE ( <input type="checkbox"/> ) BUILDING(x)	STRUCTURE ( <input type="checkbox"/> ) OBJECT ( <input type="checkbox"/> )
11. ON NATIONAL REGISTER YES( <input type="checkbox"/> ) NO( <input checked="" type="checkbox"/> )	12. IS IT ELIGIBLE YES( <input type="checkbox"/> ) NO( <input type="checkbox"/> )	
13. PART OF ESTAB. DISTRICT YES( <input type="checkbox"/> ) NO( <input checked="" type="checkbox"/> )	14. DISTRICT POTENTIAL YES( <input type="checkbox"/> ) NO( <input type="checkbox"/> )	
15. NAME OF ESTABLISHED DISTRICT <u>W. Marvin</u>		

42. FURTHER DESCRIPTION OF IMPORTANT FEATURES <u>Windows are double-hung. Porch on east and south side. Balcony above porch on south side. Chimney appears in center of building. The gable ends have half circles cut out so as to (cont. page)</u>	PHOTO MUST BE PROVIDED
---	------------------------

43. HISTORY AND SIGNIFICANCE <u>The house was built by Jim and Jumper Falkerson. They designed and hand made the blocks in a small block factory in Northtown. Jasper Falkerson used this as his residence.</u>
--

44. DESCRIPTION OF ENVIRONMENT AND OUTBUILDINGS
---

45. SOURCES OF INFORMATION <u>Jean Roed, Lillian Lacey, Charles Jones, Assessors office</u>	46. PREPARED BY <u>Kathleen Broussard</u>
	47. ORGANIZATION <u>H. &amp; L. C.</u>

48. DATE <u>4-18-89</u>	49. REVISION DATE(S)
----------------------------	----------------------

RETURN THIS FORM WHEN COMPLETED TO: OFFICE OF HISTORIC PRESERVATION  
P.O. BOX 176  
JEFFERSON CITY, MISSOURI 65102

IF ADDITIONAL SPACE IS NEEDED, ATTACH SEPARATE SHEET(S) TO THIS FORM

R7-3

Continuation Page

33. dwwwwwd, wwwwwwww, wwwwwwww
34. These blocks are not common size blocks but larger. They are unique to our area.
42. disclose upstairs palladian windows. The dormer duplicates this pattern over a regular 1/1 window. The mood of the house is dominated by the dark color. This is one of only a few in the area with the Moorish features.

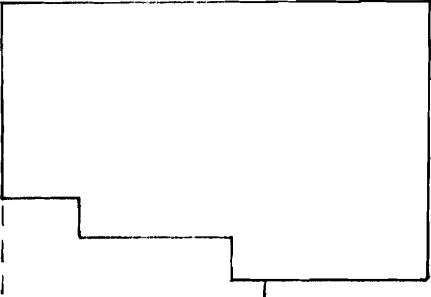




MOHP 200  
**MISSOURI OFFICE OF HISTORIC PRESERVATION**  
**ARCHITECTURAL/HISTORIC INVENTORY SURVEY FORM**

R7-4

1. NO. <u>P5</u>	4. PRESENT LOCAL NAME(S) OR DESIGNATION(S)
2. COUNTY <u>Madison</u>	5. OTHER NAME(S)
3. LOCATION OF NEGATIVES	

6. SPECIFIC LEGAL LOCATION TOWNSHIP <u>33</u> RANGE <u>7</u> SECTION <u>17</u> IF CITY OR TOWN, STREET ADDRESS  <u>203 W. Marvin</u>	16. THEMATIC CATEGORY	28. NO. OF STORIES <u>2 1/2</u>
	17. DATE(S) OR PERIOD <u>1904</u>	29. BASEMENT YES( <input checked="" type="checkbox"/> ) NO( <input type="checkbox"/> )
7. CITY OR TOWN IF RURAL, VICINITY <u>Fredericktown</u>	18. STYLE OR DESIGN <u>Queen Anne</u>	30. FOUNDATION MATERIAL <u>stone</u>
8. DESCRIPTION OF LOCATION  <u>W. Marvin</u>	19. ARCHITECT OR ENGINEER	31. WALL CONSTRUCTION <u>frame</u>
	20. CONTRACTOR OR BUILDER	32. ROOF TYPE & MATERIAL <u>gip with cross gables/as. sh.</u>
9. COORDINATES UTM LAT LONG	21. ORIGINAL USE, IF APPARENT <u>residence</u>	33. NO. OF BAYS <u>dw, dww, www</u> FRONT <u>SIDE</u>
10. SITE( <input type="checkbox"/> ) BUILDING( <input checked="" type="checkbox"/> ) STRUCTURE( <input type="checkbox"/> ) OBJECT( <input type="checkbox"/> )	22. PRESENT USE <u>residence</u>	34. WALL TREATMENT <u>asbestos shingles</u>
11. ON NATIONAL REGISTER YES( <input type="checkbox"/> ) NO( <input checked="" type="checkbox"/> )	23. OWNERSHIP PUBLIC ( <input type="checkbox"/> ) PRIVATE ( <input checked="" type="checkbox"/> )	35. PLAN SHAPE <u>irregular</u>
12. IS IT ELIGIBLE YES( <input type="checkbox"/> ) NO( <input type="checkbox"/> )	24. OWNER'S NAME AND ADDRESS IF KNOWN <u>Darrol &amp; Audrey Unruh, 203 W. Marvin, Fred., MO</u>	36. CHANGES ADDITION( <input type="checkbox"/> ) (EXPLAIN IN ALTERED NO.42) MOVED( <input type="checkbox"/> )
13. PART OF ESTAB. DISTRICT YES( <input type="checkbox"/> ) NO( <input checked="" type="checkbox"/> )	25. OPEN TO PUBLIC YES( <input type="checkbox"/> ) NO ( <input checked="" type="checkbox"/> )	37. CONDITION INTERIOR <u>good</u> EXTERIOR <u>good</u>
14. DISTRICT POTENTIAL YES( <input type="checkbox"/> ) NO( <input type="checkbox"/> )	26. LOCAL CONTACT PERSON OR ORGANIZATION	38. PRESERVATION UNDERWAY YES( <input type="checkbox"/> ) NO( <input checked="" type="checkbox"/> )
15. NAME OF ESTABLISHED DISTRICT	27. OTHER SURVEY IN WHICH INCLUDED	39. ENDANGERED BY WHAT YES( <input type="checkbox"/> ) NO( <input checked="" type="checkbox"/> )
40. VISIBLE FROM PUBLIC ROAD YES( <input checked="" type="checkbox"/> ) NO( <input type="checkbox"/> )		41. DISTANCE FORM AND FRONTAGE ON ROAD

42. FURTHER DESCRIPTION OF IMPORTANT FEATURES Windows are double-hung. Porch on north and eastern side supported by 5 wooden columns. Chimney near center of house. (cont. page)

~~PHOTO MUST BE PROVIDED~~

43. HISTORY AND SIGNIFICANCE Mrs. Otto Thost moved to this house after her house at 714 South Maple was sold. Local historians do not know or remember if Mrs. Thost built the house or if she purchased it.

44. DESCRIPTION OF ENVIRONMENT AND OUTBUILDINGS

45. SOURCES OF INFORMATION <u>Clara Whitener Farrar, Assessors office</u>	46. PREPARED BY <u>Kathleen Broussard</u>
RETURN THIS FORM WHEN COMPLETED TO: F ADDITIONAL SPACE IS NEEDED, ATTACH SEPARATE SHEET(S) TO THIS FORM	47. ORGANIZATION <u>H. &amp; L. C.</u>
	48. DATE <u>4-16-89</u> 49. REVISION DATE(S)

OFFICE OF HISTORIC PRESERVATION  
P.O. BOX 176  
JEFFERSON CITY, MISSOURI 65102

R7-4

Continuation Page

42. Steep cross gables are accentuated with front dormer with steep gable roof.





203



# MISSOURI OFFICE OF HISTORIC PRESERVATION ARCHITECTURAL/HISTORIC INVENTORY SURVEY FORM

1. NO. 24

2. COUNTY Madison

3. LOCATION OF NEGATIVES

4. PRESENT LOCAL NAME(S) OR DESIGNATION(S)

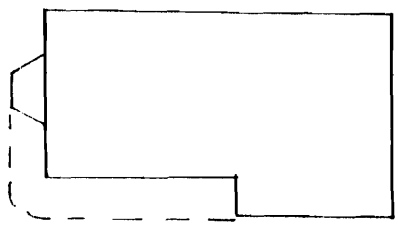
5. OTHER NAME(S)  
Clark House

6. SPECIFIC LEGAL LOCATION  
TOWNSHIP 33 RANGE 7E SECTION 8  
IF CITY OR TOWN, STREET ADDRESS

205 West Marvin

7. CITY OR TOWN IF RURAL, VICINITY  
Fredericktown

8. DESCRIPTION OF LOCATION



West Marvin

9. COORDINATES  
LAT UM  
LONG

10. SITE BUILDING <input checked="" type="checkbox"/>	STRUCTURE OBJECT <input type="checkbox"/>
11. ON NATIONAL REGISTER YES <input type="checkbox"/> NO <input checked="" type="checkbox"/>	12. IS IT ELIGIBLE YES <input type="checkbox"/> NO <input checked="" type="checkbox"/>
13. PART OF ESTAB. DISTRICT YES <input type="checkbox"/> NO <input checked="" type="checkbox"/>	14. DISTRICT POTENTIAL YES <input type="checkbox"/> NO <input checked="" type="checkbox"/>
15. NAME OF ESTABLISHED DISTRICT	

16. THEMATIC CATEGORY

17. DATE(S) OR PERIOD  
1910

18. STYLE OR DESIGN  
Queen Anne

19. ARCHITECT OR ENGINEER

20. CONTRACTOR OR BUILDER

21. ORIGINAL USE, IF APPARENT  
residence

22. PRESENT USE  
residence

23. OWNERSHIP  
PUBLIC   
PRIVATE

24. OWNER'S NAME AND ADDRESS  
IF KNOWN Thelma Parsons  
205 West Marvin, Fred., MO

25. OPEN TO PUBLIC  
YES   
NO

26. LOCAL CONTACT PERSON OR ORGANIZATION

27. OTHER SURVEY IN WHICH INCLUDED

28. NO. OF STORIES 2

29. BASEMENT YES  NO   
partial

30. FOUNDATION MATERIAL  
concrete

31. WALL CONSTRUCTION  
frame

32. ROOF TYPE & MATERIAL  
hip, gable/as. sh.

33. NO. OF BAYS dw ww  
FRONT SIDE

34. WALL TREATMENT  
clapboard siding

35. PLAN SHAPE irr.

36. CHANGES (EXPLAIN IN NO. 42)  
ADDITION   
MOVED

37. CONDITION  
INTERIOR good  
EXTERIOR good

38. PRESERVATION UNDERWAY YES  NO


39. ENDANGERED BY WHAT YES  NO

40. VISIBLE FROM PUBLIC ROAD YES  NO

41. DISTANCE FROM AND FRONTAGE ON ROAD

42. FURTHER DESCRIPTION OF IMPORTANT FEATURES  
Windows are double hung. Gabled ends have diamond shaped windows. Porch surrounds north and east side of house and is supported by round wooden pillars. Square window above front (cont. page)

43. HISTORY AND SIGNIFICANCE  
Rev. Clark (a Methodist preacher) lived in the house from the early 1940's to the late 1950's. The Parson family bought the house in the late 1960's.



44. DESCRIPTION OF ENVIRONMENT AND OUTBUILDINGS

45. SOURCES OF INFORMATION  
Thelma Parsons, George Knott, Assessors office

46. PREPARED BY  
Kathleen Broussard

47. ORGANIZATION  
H. & L. C.

48. DATE  
5-17-89

49. REVISION DATE(S)

RETURN THIS FORM WHEN COMPLETED TO: OFFICE OF HISTORIC PRESERVATION  
IF ADDITIONAL SPACE IS NEEDED, ATTACH SEPARATE SHEET(S) TO THIS FORM  
P.O. BOX 176  
JEFFERSON CITY, MISSOURI 65102

Continuation Page

42. door is stained glass. Front door has beveled, oval glass in wooden door. Window to left of door is also of stained glass.



017-000-062

# MISSOURI OFFICE OF HISTORIC PRESERVATION ARCHITECTURAL/HISTORIC INVENTORY SURVEY FORM

1. NO. P3

2. COUNTY Madison

3. LOCATION OF NEGATIVES

4. PRESENT LOCAL NAME(S) OR DESIGNATION(S)

5. OTHER NAME(S)

6. SPECIFIC LEGAL LOCATION  
TOWNSHIP 33N RANGE 7E SECTION 8  
IF CITY OR TOWN, STREET ADDRESS  
207 West Marvin

16. THEMATIC CATEGORY

17. DATE(S) OR PERIOD  
1915c

28. NO. OF STORIES 2 1/2

29. BASEMENT YES  NO

7. CITY OR TOWN IF RURAL, VICINITY  
Fredericktown

18. STYLE OR DESIGN  
Queen Anne

30. FOUNDATION MATERIAL  
concrete


8. DESCRIPTION OF LOCATION

19. ARCHITECT OR ENGINEER

20. CONTRACTOR OR BUILDER

31. WALL CONSTRUCTION  
frame

32. ROOF TYPE & MATERIAL



21. ORIGINAL USE, IF APPARENT  
residence

22. PRESENT USE  
residence

33. NO. OF BAYS front. side  
ont. pg. SIDE

34. WALL TREATMENT  
wood clapboard sidg.

9. COORDINATES UTM  
LAT  
LONG  
West Marvin

23. OWNERSHIP PUBLIC PRIVATE

24. OWNER'S NAME AND ADDRESS  
IF KNOWN Bill Osborne  
207 W. Marvin, Fred., MO

35. PLAN SHAPE irr.

36. CHANGES ADDITION( )  
(EXPLAIN IN ALTERED( )  
NO. 42) MOVED( )

10. SITE( ) BUILDING   
STRUCTURE( ) OBJECT( )

11. ON NATIONAL REGISTER YES( ) NO

12. IS IT ELIGIBLE YES( ) NO

25. OPEN TO PUBLIC YES( ) NO

26. LOCAL CONTACT PERSON OR ORGANIZATION

37. CONDITION INTERIOR good  
EXTERIOR good

38. PRESERVATION UNDERWAY YES  NO

13. PART OF ESTAB. DISTRICT YES( ) NO

14. DISTINCT POTENTIAL YES( ) NO

15. NAME OF ESTABLISHED DISTRICT

27. OTHER SURVEY IN WHICH INCLUDED

39. ENDANGERED BY WHAT YES( ) NO

40. VISIBLE FROM PUBLIC ROAD YES  NO

41. DISTANCE FROM AND FRONTAGE ON ROAD

12. FURTHER DESCRIPTION OF IMPORTANT FEATURES Windows are double hung. Center roof is hipped with gable ends. 2 interior chimneys are tied together through the hip part of the roof. Gable ends have asphalt shingles.

~~PHOTO MUST BE PROVIDED~~

13. HISTORY AND SIGNIFICANCE Succession of owners and occupants though the years. A Cook family lived in the house around 1937 until the early 1970's.

14. DESCRIPTION OF ENVIRONMENT AND OUTBUILDINGS

15. SOURCES OF INFORMATION Bill Osborne, George Knott, Assessors office

16. PREPARED BY Kathleen Broussard

17. ORGANIZATION H. & L. C.

RETURN THIS FORM WHEN COMPLETED TO: OFFICE OF HISTORIC PRESERVATION  
IF ADDITIONAL SPACE IS NEEDED, ATTACH SEPARATE SHEET(S) TO THIS FORM  
P.O. BOX 176  
JEFFERSON CITY, MISSOURI 65102

18. DATE 6-10-89

19. REVISION DATE(S)



Q. W. A. S. S. S.

Continuation Page

33. wwd, www, ww



# MISSOURI OFFICE OF HISTORIC PRESERVATION ARCHITECTURAL/HISTORIC INVENTORY SURVEY FORM

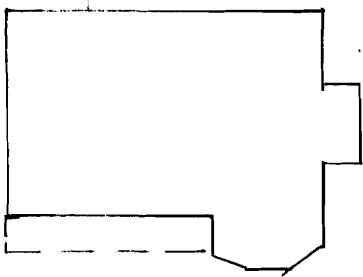
1. NO. <u>Pa</u>	4. PRESENT LOCAL NAME(S) OR DESIGNATION(S)
2. COUNTY <u>Madison</u>	5. OTHER NAME(S)
3. LOCATION OF NEGATIVES	<u>"Railroad House" "Zipper House"</u>

6. SPECIFIC LEGAL LOCATION  
TOWNSHIP 33 RANGE 7E SECTION 8  
IF CITY OR TOWN, STREET ADDRESS

209 West Marvin

7. CITY OR TOWN IF RURAL, VICINITY  
Fredericktown

8. DESCRIPTION OF LOCATION



West MARVIN

9. COORDINATES UTM  
LAT \_\_\_\_\_  
LONG \_\_\_\_\_

10. SITE ( ) BUILDING (x) STRUCTURE ( ) OBJECT ( )

11. ON NATIONAL REGISTER YES ( ) NO (x)  
12. IS IT ELIGIBLE YES ( ) NO ( )

13. PART OF ESTAB. DISTRICT YES ( ) NO (x)  
14. DISTRICT POTENTIAL YES ( ) NO ( )

15. NAME OF ESTABLISHED DISTRICT

16. THEMATIC CATEGORY

17. DATE(S) OR PERIOD  
1880c

18. STYLE OR DESIGN  
Queen Anne Vernacular

19. ARCHITECT OR ENGINEER

20. CONTRACTOR OR BUILDER

21. ORIGINAL USE, IF APPARENT  
residence

22. PRESENT USE  
residence

23. OWNERSHIP PUBLIC ( ) PRIVATE (x)

24. OWNER'S NAME AND ADDRESS  
IF KNOWN Thelma Aubuchon  
209 W. Marvin, Fred., MO

25. OPEN TO PUBLIC YES ( ) NO (x)

26. LOCAL CONTACT PERSON OR ORGANIZATION

27. OTHER SURVEY IN WHICH INCLUDED

28. NO. OF STORIES 2

29. BASEMENT YES ( ) NO (x)

30. FOUNDATION MATERIAL  
stone

31. WALL CONSTRUCTION  
brick, stone

32. ROOF TYPE & MATERIAL  
cross gable/as. sh.

33. NO. OF BAYS w d w w w, w FRONT SIDE w w w w

34. WALL TREATMENT  
flemish bond

35. PLAN SHAPE T shape

36. CHANGES ADDITION ( ) ALTERED ( ) MOVED ( )  
(EXPLAIN IN NO. 42)

37. CONDITION INTERIOR good EXTERIOR good

38. PRESERVATION UNDERWAY YES (x) NO ( )

39. ENDANGERED BY WHAT YES ( ) NO (x)

40. VISIBLE FROM PUBLIC ROAD YES (x) NO ( )

41. DISTANCE FROM AND FRONTAGE ON ROAD

42. FURTHER DESCRIPTION OF IMPORTANT FEATURES Windows are double hung with 2/2 lights. Windows have segmented brick arches. Bay window extends to both stories on right side of building.  
(cont. page)

~~PHOTO MUST BE PROVIDED~~

43. HISTORY AND SIGNIFICANCE Abstract shows a house being built in the 1830's but it is felt that the present house is a house rebuilt on same site and possible same foundation. Rumor has it that building was built by someone that worked with the railroad. The railway came to Fredericktown in the  
(cont. page)

44. DESCRIPTION OF ENVIRONMENT AND OUTBUILDINGS Attached carport to the south of house.

45. SOURCES OF INFORMATION Thelma Aubuchon, George Knott, Peggy Counts, Bob McKinnis, Assessors office

46. PREPARED BY Kathleen Broussard  
47. ORGANIZATION H. & L. C.

RETURN THIS FORM WHEN COMPLETED TO: OFFICE OF HISTORIC PRESERVATION  
IF ADDITIONAL SPACE IS NEEDED, ATTACH SEPARATE SHEET(S) TO THIS FORM  
P.O. BOX 176  
JEFFERSON CITY, MISSOURI 65102

48. DATE 6-10-89 49. REVISION DATE(S)

Continuation Page

42. Interior chimney is located in center of building. Heavy application of certain architectural features indicates German influence. Quoin corners are of stone. Porch is supported by 5 wooden pillars. Chamfered corners on front facade.
43. 1870's. John Sample, a judge lived here prior to 1930's. Arthur and Bob McKinnis lived in house during the 1930's as children. A Conrad family lived here during the 1950's and various occupants have lived in the house until 1979. Thelma Aubuchon purchases the house in 1979 and still resides there. During her ownership she has altered the interior stairway to the second floor.





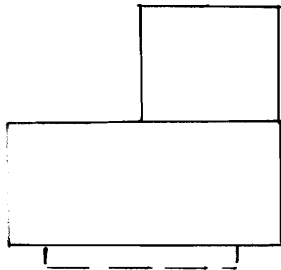
# MISSOURI OFFICE OF HISTORIC PRESERVATION ARCHITECTURAL/HISTORIC INVENTORY SURVEY FORM

1. NO. <u>W 9</u>	4. PRESENT LOCAL NAME(S) OR DESIGNATION(S)
2. COUNTY <u>Madison</u>	5. OTHER NAME(S)
3. LOCATION OF NEGATIVES	

6. SPECIFIC LEGAL LOCATION  
 TOWNSHIP 33N RANGE 7E SECTION 8  
 IF CITY OR TOWN, STREET ADDRESS  
309 E. Mine La Motte

7. CITY OR TOWN IF RURAL, VICINITY  
Fredericktown

8. DESCRIPTION OF LOCATION ↙  
↘



*E. Mine La Motte*

9. COORDINATES UIM  
 LAT \_\_\_\_\_  
 LONG \_\_\_\_\_

10. SITE ( ) BUILDING (x)      STRUCTURE ( ) OBJECT ( )

11. ON NATIONAL REGISTER YES ( ) NO (x)      12. IS IT ELIGIBLE YES ( ) NO (x)

13. PART OF ESTAB. DISTRICT YES ( ) NO (x)      14. DISTRICT POTENTIAL YES ( ) NO ( )

15. NAME OF ESTABLISHED DISTRICT

16. THEMATIC CATEGORY

17. DATE(S) OR PERIOD  
1900c

18. STYLE OR DESIGN  
side gable folk

19. ARCHITECT OR ENGINEER

20. CONTRACTOR OR BUILDER

21. ORIGINAL USE, IF APPARENT  
residence

22. PRESENT USE  
residence

23. OWNERSHIP      PUBLIC ( ) PRIVATE (x)

24. OWNER'S NAME AND ADDRESS  
 IF KNOWN L. Pritchett,  
309 E. Mine La Motte,  
Fred., MO

25. OPEN TO PUBLIC      YES ( ) NO (x)

26. LOCAL CONTACT PERSON OR ORGANIZATION

27. OTHER SURVEY IN WHICH INCLUDED

28. NO. OF STORIES 1

29. BASEMENT      YES ( ) NO (x)

30. FOUNDATION MATERIAL  
rock

31. WALL CONSTRUCTION  
frame

32. ROOF TYPE & MATERIAL  
gable/tin sheeting

33. NO. OF BAYS cont. FRONT SIDEpage

34. WALL TREATMENT  
asph. roll siding

35. PLAN SHAPE L

36. CHANGES ADDITION (x) ALTERED ( ) MOVED ( )  
 (EXPLAIN IN NO. 42)

37. CONDITION INTERIOR fair EXTERIOR fair

38. PRESERVATION UNDERWAY YES ( ) NO (x)

39. ENDANGERED BY WHAT YES ( ) NO (x)

40. VISIBLE FROM PUBLIC ROAD YES (x) NO ( )

41. DISTANCE FROM AND FRONTAGE ON ROAD

42. FURTHER DESCRIPTION OF IMPORTANT FEATURES Standing seam metal roof. Enclosed front porch.

PHOTO MUST  
BE PROVIDED

43. HISTORY AND SIGNIFICANCE Paul Rose's father built this house and 3 others like it. Jr. Reagan grew up here as a child. They were 1 of the white families that lived on the street. Jr. is the husband of a past mayor of Fredericktown. Jr.'s family moved in the house in 1925. See #43 on T35 and T7.

44. DESCRIPTION OF ENVIRONMENT AND OUTBUILDINGS House located on original road leading to Northtown business area. This was before and during growth of Fredericktown's business district.

45. SOURCES OF INFORMATION Nick Turnbeau, Mrs. Gussie Reagan, Ruth Skaggs, Veda Shetley, Peggy Counts, Helen Underwood Assessors office and Sanborn maps

46. PREPARED BY  
Paula Shetley

47. ORGANIZATION  
H. & L. C.

RETURN THIS FORM WHEN COMPLETED TO: OFFICE OF HISTORIC PRESERVATION  
 IF ADDITIONAL SPACE IS NEEDED, ATTACH SEPARATE SHEET(S) TO THIS FORM  
 P.O. BOX 176  
 JEFFERSON CITY, MISSOURI 65102

48. DATE 6-4-89      49. REVISION DATE(S)





MISSOURI OFFICE

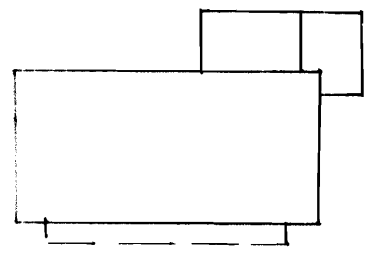
# MISSOURI OFFICE OF HISTORIC PRESERVATION ARCHITECTURAL/HISTORIC INVENTORY SURVEY FORM

1. NO. W 8  
 2. COUNTY Madison  
 3. LOCATION OF NEGATIVES

4. PRESENT LOCAL NAME(S) OR DESIGNATION(S)  
 5. OTHER NAME(S)  
Boyd Shepard house

6. SPECIFIC LEGAL LOCATION  
 TOWNSHIP 33 RANGE 7E SECTION 8  
 IF CITY OR TOWN, STREET ADDRESS

311 E. Mine La Motte  
 7. CITY OR TOWN IF RURAL, VICINITY  
Fredericktown  
 8. DESCRIPTION OF LOCATION



E. Mine La Motte

9. COORDINATES UTM  
 LAT \_\_\_\_\_  
 LONG \_\_\_\_\_

10. SITE ( ) BUILDING (x) STRUCTURE ( ) OBJECT ( )  
 11. ON NATIONAL REGISTER YES ( ) NO (x)  
 12. IS IT ELIGIBLE YES ( ) NO ( )  
 13. PART OF ESTAB. DISTRICT YES ( ) NO (x)  
 14. DISTRICT POTENTIAL YES ( ) NO ( )

15. NAME OF ESTABLISHED DISTRICT

16. THEMATIC CATEGORY  
 17. DATE(S) OR PERIOD  
1900c  
 18. STYLE OR DESIGN  
side gable folk  
 19. ARCHITECT OR ENGINEER  
 20. CONTRACTOR OR BUILDER  
 21. ORIGINAL USE, IF APPARENT  
residence  
 22. PRESENT USE  
residence  
 23. OWNERSHIP PUBLIC ( ) PRIVATE (x)  
 24. OWNER'S NAME AND ADDRESS IF KNOWN  
M. Whetstone  
311 E. Mine La Motte,  
Fred., MO  
 25. OPEN TO PUBLIC YES ( ) NO (x)  
 26. LOCAL CONTACT PERSON OR ORGANIZATION  
 27. OTHER SURVEY IN WHICH INCLUDED

28. NO. OF STORIES 1  
 29. BASEMENT YES ( ) NO (x)  
 30. FOUNDATION MATERIAL  
rock  
 31. WALL CONSTRUCTION  
frame  
 32. ROOF TYPE & MATERIAL  
gable/tin sheeting  
 33. NO. OF BAYS cont.  
 FRONT \_\_\_\_\_ SIDE page  
 34. WALL TREATMENT  
asph. roll siding  
 35. PLAN SHAPE rect.  
 36. CHANGES ADDITION ( ) ALTERED ( ) MOVED ( )  
 (EXPLAIN IN NO. 42)  
 37. CONDITION INTERIOR fair EXTERIOR fair  
 38. PRESERVATION UNDERWAY YES ( ) NO (x)  
 39. ENDANGERED BY WHAT YES ( ) NO (x)  
 40. VISIBLE FROM PUBLIC ROAD YES (x) NO ( )  
 41. DISTANCE FROM AND FRONTAGE ON ROAD

12. FURTHER DESCRIPTION OF IMPORTANT FEATURES Standing seam metal roof. Enclosed porch.

~~PHOTO MUST  
BE PROVIDED~~

13. HISTORY AND SIGNIFICANCE One of a few remaining houses of the black population in Fredericktown. House located on the only North road leading into Fredericktown, Northtown and earliest Village of St. Michaels. Road took its name from Mine it came from to area miners lived in. Many of the earlier

14. DESCRIPTION OF ENVIRONMENT AND OUTBUILDINGS Building located on original road leading to Northtown business area. This was before and during growth of Fredericktown's business district. (cont. page)

15. SOURCES OF INFORMATION Nick Turnbeau, Mrs. Gussie Reagan, Ruth Skaggs, Veda Shetley, Peggy Counts, Helen Underwood, Assessors office and Sanborn maps

16. PREPARED BY Paula Shetley  
 17. ORGANIZATION H. & L. C.

RETURN THIS FORM WHEN COMPLETED TO: OFFICE OF HISTORIC PRESERVATION  
 IF ADDITIONAL SPACE IS NEEDED, ATTACH SEPARATE SHEET(S) TO THIS FORM  
 P.O. BOX 176  
 JEFFERSON CITY, MISSOURI 65102

18. DATE 6-4-89  
 19. REVISION DATE(S)



33. wwwdwwwww. Inside enclosed porch wdw visible.

43. black men worked in mining related work. (few would work underground). They worked with ties, timber, loading and unloading of rail cars and surface mining. These few houses are also significant because we no longer have a black population, other than "Blind Joe".

See #43 on T35 and T7.

"Nigger Shep" as he was called worked in the slaughter house in Northtown. He also had quite a reputation as a fiddler and guitar player. He would play at all the dances.



MOHP 2001-2010  
**MISSOURI OFFICE OF HISTORIC PRESERVATION**  
**ARCHITECTURAL/HISTORIC INVENTORY SURVEY FORM**

R5-34


1. NO. <i>W7</i>	4. PRESENT LOCAL NAME(S) OR DESIGNATION(S)
2. COUNTY <i>Madison</i>	5. OTHER NAME(S) <i>Ben &amp; Eva Smith (1930's-1950's)</i>
3. LOCATION OF NEGATIVES	

6. SPECIFIC LEGAL LOCATION  
 TOWNSHIP *33* RANGE *7E* SECTION *8*  
 IF CITY OR TOWN, STREET ADDRESS

*313 E. Mine La Motte*

7. CITY OR TOWN IF RURAL, VICINITY  
*Fredericktown*

8. DESCRIPTION OF LOCATION *N*



9. COORDINATES *E. Mine La Motte*  
 LAT *UM*  
 LONG

10. SITE ( ) BUILDING (x) STRUCTURE ( ) OBJECT ( )

11. ON NATIONAL REGISTER YES ( ) NO (x) 12. IS IT ELIGIBLE YES ( ) NO ( )

13. PART OF ESTAB. DISTRICT YES ( ) NO (x) 14. DISTRICT POTENTIAL YES ( ) NO ( )

15. NAME OF ESTABLISHED DISTRICT

16. THEMATIC CATEGORY

17. DATE(S) OR PERIOD  
*1900c*

18. STYLE OR DESIGN  
*side gable folk*

19. ARCHITECT OR ENGINEER

20. CONTRACTOR OR BUILDER

21. ORIGINAL USE, IF APPARENT  
*residence*

22. PRESENT USE  
*residence*

23. OWNERSHIP PUBLIC ( ) PRIVATE (x)

24. OWNER'S NAME AND ADDRESS IF KNOWN  
*T. Russell  
 313 E. Mine La Motte,  
 Fred., MO*

25. OPEN TO PUBLIC YES ( ) NO (x)

26. LOCAL CONTACT PERSON OR ORGANIZATION

27. OTHER SURVEY IN WHICH INCLUDED

28. NO. OF STORIES *1*

29. BASEMENT YES ( ) NO (x)

30. FOUNDATION MATERIAL  
*rock*

31. WALL CONSTRUCTION  
*frame*

32. ROOF TYPE & MATERIAL  
*low gable/asph. sh.*

33. NO. OF BAYS (cont. page)  
 FRONT *1* SIDE

34. WALL TREATMENT  
*brn asph. roll shingles*

35. PLAN SHAPE *rectangle*

36. CHANGES ADDITION ( ) (EXPLAIN IN NO. 42) ALTERED ( ) MOVED ( )

37. CONDITION INTERIOR *fair* EXTERIOR *fair*

38. PRESERVATION UNDERWAY YES ( ) NO (x)

39. ENDANGERED BY WHAT YES ( ) NO (x)

40. VISIBLE FROM PUBLIC ROAD YES (x) NO ( )

41. DISTANCE FROM AND FRONTAGE ON ROAD

42. FURTHER DESCRIPTION OF IMPORTANT FEATURES *Enclosed front porch. Screened in porch has corrugated tin roof.*



43. HISTORY AND SIGNIFICANCE *One of a few remaining houses of the black population in Fredericktown. Ben and Eva Smith lived there in the 1920's until their deaths. Eva took in ironing. Ben worked in various jobs related to the mining at the time. House located on the only North road leading into (cont. page)*

44. DESCRIPTION OF ENVIRONMENT AND OUTBUILDINGS *Building located on original road leading to Northtown business area. This was before and during growth of Fredericktown's business district.*

45. SOURCES OF INFORMATION *Nick Turnbeau, Mrs. Gussie Reagan, Ruth Skaggs, Veda Shetley, Peggy Counts, Helen Underwood, Assessors office and Sanborn Maps*

46. PREPARED BY  
*Paula Shetley*

47. ORGANIZATION  
*H. & L. C.*

RETURN THIS FORM WHEN COMPLETED TO: OFFICE OF HISTORIC PRESERVATION  
 IF ADDITIONAL SPACE IS NEEDED, ATTACH SEPARATE SHEET(S) TO THIS FORM  
 P.O. BOX 176  
 JEFFERSON CITY, MISSOURI 65102

48. DATE *6-4-89* 49. REVISION DATE(S)

R5-34

Continuation Page

43. Fredericktown, Northtown and earliest Village of St. Michaels. Road took its name from Mine it came from to area miners lived in. Many of the earlier black men worked in mining related work. (Few would work underground) They worked with ties, timber, loading and unloading and surface mining. These few houses are also significant because we no longer have a black population, other than "Blind Joe".

Reference #43 on *T35*.






# MISSOURI OFFICE OF HISTORIC PRESERVATION ARCHITECTURAL/HISTORIC INVENTORY SURVEY FORM

R5-35

1. NO. <u>W6</u>	4. PRESENT LOCAL NAME(S) OR DESIGNATION(S)
2. COUNTY <u>Madison</u>	5. OTHER NAME(S)
3. LOCATION OF NEGATIVES	

6. SPECIFIC LEGAL LOCATION  
TOWNSHIP 33 RANGE E SECTION 8  
IF CITY OR TOWN, STREET ADDRESS  
315 E. Mine La Motte

7. CITY OR TOWN IF RURAL, VICINITY  
Fredericktown

8. DESCRIPTION OF LOCATION  
  
E. Mine La Motte

9. COORDINATES UTM  
LAT \_\_\_\_\_ LONG \_\_\_\_\_

10. SITE ( ) BUILDING (x) STRUCTURE ( ) OBJECT ( )

11. ON NATIONAL REGISTER YES ( ) NO (x)

12. IS IT ELIGIBLE YES ( ) NO ( )

13. PART OF ESTAB. DISTRICT YES ( ) NO (x)

14. DISTRICT POTENTIAL YES ( ) NO ( )

15. NAME OF ESTABLISHED DISTRICT

16. THEMATIC CATEGORY

17. DATE(S) OR PERIOD  
1900c

18. STYLE OR DESIGN  
side gable folk

19. ARCHITECT OR ENGINEER

20. CONTRACTOR OR BUILDER

21. ORIGINAL USE, IF APPARENT  
residence

22. PRESENT USE  
residence

23. OWNERSHIP PUBLIC ( ) PRIVATE (x)

24. OWNER'S NAME AND ADDRESS  
IF KNOWN J. Quinton  
315 E. Mine La Motte,  
Fred., MO

25. OPEN TO PUBLIC YES ( ) NO (x)

26. LOCAL CONTACT PERSON OR ORGANIZATION

27. OTHER SURVEY IN WHICH INCLUDED

28. NO. OF STORIES 1

29. BASEMENT YES ( ) NO (x)

30. FOUNDATION MATERIAL  
stone

31. WALL CONSTRUCTION  
frame

32. ROOF TYPE & MATERIAL  
low gable/asph. sh.

33. NO. OF BAYS wdww FRONT SIDE

34. WALL TREATMENT  
fiber board siding

35. PLAN SHAPE rectangle

36. CHANGES ADDITION ( ) (EXPLAIN IN ALTERED NO. 42) MOVED ( )

37. CONDITION INTERIOR good EXTERIOR good

38. PRESERVATION UNDERWAY YES ( ) NO (x)

39. ENDANGERED BY WHAT YES ( ) NO (x)

40. VISIBLE FROM PUBLIC ROAD YES ( ) NO ( )

41. DISTANCE FROM AND FRONTAGE ON ROAD

42. FURTHER DESCRIPTION OF IMPORTANT FEATURES Upper panes of windows are squared in with colored, leaded glass.

~~PHOTO MUST BE PROVIDED~~

43. HISTORY AND SIGNIFICANCE A black woman (locally known as Aunt Liza Matheson) and her daughter lived in the house at one time. See #43 on T35 and T7.

44. DESCRIPTION OF ENVIRONMENT AND OUTBUILDINGS House located on original road leading to Northtown business area.

45. SOURCES OF INFORMATION Nick Turnbeau, Mrs. Gussie Reagan, Ruth Skaggs, Veda Shetley, Peggy Counts, Helen Underwood, Assessors office and Sanborn maps.

46. PREPARED BY Paula Shetley

47. ORGANIZATION H. & L. C.

RETURN THIS FORM WHEN COMPLETED TO: OFFICE OF HISTORIC PRESERVATION  
IF ADDITIONAL SPACE IS NEEDED, ATTACH SEPARATE SHEET(S) TO THIS FORM  
P.O. BOX 176  
JEFFERSON CITY, MISSOURI 65102

48. DATE 5-26-89

49. REVISION DATE(S)





# MISSOURI OFFICE OF HISTORIC PRESERVATION ARCHITECTURAL/HISTORIC INVENTORY SURVEY FORM


1. NO. <u>W5</u>	4. PRESENT LOCAL NAME(S) OR DESIGNATION(S)
2. COUNTY <u>Madison</u>	5. OTHER NAME(S)
3. LOCATION OF NEGATIVES	

6. SPECIFIC LEGAL LOCATION  
TOWNSHIP 33 RANGE 7E SECTION 8  
IF CITY OR TOWN, STREET ADDRESS

317 E. Mine La Motte

7. CITY OR TOWN IF RURAL, VICINITY  
Fredericktown

8. DESCRIPTION OF LOCATION *N ↓*



E. Mine La Motte

9. COORDINATES UTM  
LAT \_\_\_\_\_  
LONG \_\_\_\_\_

10. SITE ( ) BUILDING (x) STRUCTURE ( ) OBJECT ( )

11. ON NATIONAL REGISTER YES ( ) NO (x)  
12. IS IT ELIGIBLE YES ( ) NO ( )

13. PART OF ESTAB. DISTRICT YES ( ) NO (x)  
14. DISTRICT POTENTIAL YES ( ) NO ( )

15. NAME OF ESTABLISHED DISTRICT

16. THEMATIC CATEGORY

17. DATE(S) OR PERIOD  
1915c

18. STYLE OR DESIGN  
side gable folk

19. ARCHITECT OR ENGINEER

20. CONTRACTOR OR BUILDER

21. ORIGINAL USE, IF APPARENT  
residence

22. PRESENT USE  
residence

23. OWNERSHIP PUBLIC ( ) PRIVATE (x)

24. OWNER'S NAME AND ADDRESS IF KNOWN  
M. Forsythe  
317 E. Mine La Motte,  
Fred., MO

25. OPEN TO PUBLIC YES ( ) NO (x)

26. LOCAL CONTACT PERSON OR ORGANIZATION

27. OTHER SURVEY IN WHICH INCLUDED

28. NO. OF STORIES 1

29. BASEMENT YES ( ) NO (x)

30. FOUNDATION MATERIAL  
rubble

31. WALL CONSTRUCTION  
frame

32. ROOF TYPE & MATERIAL  
gable/asph. sh.

33. NO. OF BAYS wwwdwww  
FRONT SIDE

34. WALL TREATMENT  
asbestos shingles

35. PLAN SHAPE rect.

36. CHANGES (EXPLAIN IN NO. 42) ADDITION ( ) ALTERED (x) MOVED ( )

37. CONDITION INTERIOR fair EXTERIOR fair

38. PRESERVATION UNDERWAY YES ( ) NO (x)

39. ENDANGERED BY WHAT YES ( ) NO (x)

40. VISIBLE FROM PUBLIC ROAD YES (x) NO ( )

41. DISTANCE FROM AND FRONTAGE ON ROAD

42. FURTHER DESCRIPTION OF IMPORTANT FEATURES  
Enclosed porch with shed roof and aluminum windows. Rear has shed roof over addition.



43. HISTORY AND SIGNIFICANCE  
Walker addition to Fredericktown, Oct. 14, 1911. Subdivided from the M. J. Walker farm. Identified as on the "old Fredericktown to Mine La Motte County Road". See #43 on T35 for further information about this area.

44. DESCRIPTION OF ENVIRONMENT AND OUTBUILDINGS  
Located on original road leading to Northtown business area.

45. SOURCES OF INFORMATION  
Nick Turnbeau, Mrs. Gussie Reagan, Ruth Skaggs, Veda Shetley, Peggy Counts, Helen Underwood Assessors office and Sanborn maps

46. PREPARED BY  
Denis Moore

47. ORGANIZATION  
H. & L. C.

RETURN THIS FORM WHEN COMPLETED TO: OFFICE OF HISTORIC PRESERVATION  
IF ADDITIONAL SPACE IS NEEDED, ATTACH SEPARATE SHEET(S) TO THIS FORM  
P.O. BOX 176  
JEFFERSON CITY, MISSOURI 65102

48. DATE 5-26-89  
49. REVISION DATE(S)





317

# MISSOURI OFFICE OF HISTORIC PRESERVATION ARCHITECTURAL/HISTORIC INVENTORY SURVEY FORM

R6-2

<p>1. NO. <u>W4</u></p> <p>2. COUNTY <u>Madison</u></p> <p>3. LOCATION OF NEGATIVES</p>	<p>4. PRESENT LOCAL NAME(S) OR DESIGNATION(S)</p> <p>5. OTHER NAME(S) <u>Walker Addition</u></p>	
<p>6. SPECIFIC LEGAL LOCATION TOWNSHIP <u>33</u> RANGE <u>7</u> SECTION <u>8</u> IF CITY OR TOWN, STREET ADDRESS <u>323 E. Mine La Motte</u></p> <p>7. CITY OR TOWN IF RURAL, VICINITY <u>Fredericktown</u></p> <p>8. DESCRIPTION OF LOCATION</p> <div style="border: 1px solid black; width: 150px; height: 100px; margin: 10px auto; position: relative;"> </div> <p><u>E. Mine La Motte</u></p> <p>9. COORDINATES LAT <u>UM</u> LONG</p> <p>10. SITE ( ) BUILDING (x) STRUCTURE ( ) OBJECT ( )</p> <p>11. ON NATIONAL REGISTER YES ( ) NO (x)</p> <p>12. IS IT ELIGIBLE YES ( ) NO ( )</p> <p>13. PART OF ESTAB. DISTRICT YES ( ) NO (x)</p> <p>14. DISTRICT POTENTIAL YES ( ) NO ( )</p> <p>15. NAME OF ESTABLISHED DISTRICT</p>	<p>16. THEMATIC CATEGORY</p> <p>17. DATE(S) OR PERIOD <u>1915c</u></p> <p>18. STYLE OR DESIGN <u>Queen Anne Vernacular</u></p> <p>19. ARCHITECT OR ENGINEER</p> <p>20. CONTRACTOR OR BUILDER</p> <p>21. ORIGINAL USE, IF APPARENT <u>residence</u></p> <p>22. PRESENT USE <u>residence</u></p> <p>23. OWNERSHIP PUBLIC ( ) PRIVATE (x)</p> <p>24. OWNER'S NAME AND ADDRESS IF KNOWN <u>Lovie Murray</u> <u>323 E. Mine La Motte,</u> <u>Fred., MO</u></p> <p>25. OPEN TO PUBLIC YES ( ) NO (x)</p> <p>26. LOCAL CONTACT PERSON OR ORGANIZATION</p> <p>27. OTHER SURVEY IN WHICH INCLUDED</p>	<p>28. NO. OF STORIES <u>1</u></p> <p>29. BASEMENT YES ( ) NO (x)</p> <p>30. FOUNDATION MATERIAL <u>concrete</u></p> <p>31. WALL CONSTRUCTION <u>frame</u></p> <p>32. ROOF TYPE &amp; MATERIAL <u>gable/asph. sh.</u></p> <p>33. NO. OF BAYS <u>wdw</u> FRONT <u>SIDE</u></p> <p>34. WALL TREATMENT <u>asbestos shingles</u></p> <p>35. PLAN SHAPE <u>irregular</u></p> <p>36. CHANGES ADDITION ( ) (EXPLAIN IN ALTERED NO. 42) MOVED (x)</p> <p>37. CONDITION INTERIOR <u>good</u> EXTERIOR <u>good</u></p> <p>38. PRESERVATION UNDERWAY YES ( ) NO (x)</p> <p>39. ENDANGERED BY WHAT YES ( ) NO (x)</p> <p>40. VISIBLE FROM PUBLIC ROAD YES (x) NO ( )</p> <p>41. DISTANCE FROM AND FRONTAGE ON ROAD</p>
<p>12. FURTHER DESCRIPTION OF IMPORTANT FEATURES <u>2/2 windows. Full wooden glass panel door behind aluminum screen door. Remnants of Yankee gutter on front porch.</u></p>		<p><del>PHOTO MUST BE PROVIDED</del></p>
<p>13. HISTORY AND SIGNIFICANCE <u>Walker Addition to Fredericktown, Oct. 14, 1911. Sub divided from J. J. Walker Farm. Identified as being on the "Old Fredericktown Road to Mine La Motte County Road". See #43 on T-35 for further information on this area.</u></p>		
<p>14. DESCRIPTION OF ENVIRONMENT AND OUTBUILDINGS <u>Located on main thoroughfare from Northtown and Fredericktown to the Mine La Motte area.</u></p>		
<p>15. SOURCES OF INFORMATION <u>Plat Book #2, County Records, Assessors office, Ruth Skaggs, Peggy Counts, Helen Underwood, Nick Turnbeau</u></p>	<p>46. PREPARED BY <u>Denis Moore</u></p> <p>47. ORGANIZATION <u>H. &amp; L. C.</u></p>	
<p>RETURN THIS FORM WHEN COMPLETED TO: OFFICE OF HISTORIC PRESERVATION IF ADDITIONAL SPACE IS NEEDED, ATTACH SEPARATE SHEET(S) TO THIS FORM</p>		<p>48. DATE <u>5-; 6-89</u></p> <p>49. REVISION DATE(S)</p>
<p>OFFICE OF HISTORIC PRESERVATION P.O. BOX 176 JEFFERSON CITY, MISSOURI 65102</p>		



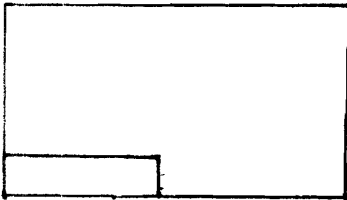
323



# MISSOURI OFFICE OF HISTORIC PRESERVATION ARCHITECTURAL/HISTORIC INVENTORY SURVEY FORM

R6-3

1. NO. <u>W3</u>	4. PRESENT LOCAL NAME(S) OR DESIGNATION(S)
2. COUNTY <u>Madison</u>	5. OTHER NAME(S)
3. LOCATION OF NEGATIVES	

6. SPECIFIC LEGAL LOCATION TOWNSHIP <u>33</u> RANGE <u>7E</u> SECTION <u>8</u> IF CITY OR TOWN, STREET ADDRESS  <u>325 E. Mine La Motte</u>	16. THEMATIC CATEGORY	28. NO. OF STORIES <u>1</u>
	17. DATE(S) OR PERIOD <u>1910c</u>	29. BASEMENT YES( ) NO( <u>x</u> )
7. CITY OR TOWN IF RURAL, VICINITY <u>Fredericktown</u>	18. STYLE OR DESIGN <u>L shape folk</u>	30. FOUNDATION MATERIAL <u>concrete</u>
8. DESCRIPTION OF LOCATION  	19. ARCHITECT OR ENGINEER	31. WALL CONSTRUCTION <u>frame</u>
	20. CONTRACTOR OR BUILDER	32. ROOF TYPE & MATERIAL <u>gable/asph. shingles</u>
9. COORDINATES LAT <u>UIM</u> LONG	21. ORIGINAL USE, IF APPARENT <u>residence</u>	33. NO. OF BAYS <u>www</u> <u>wdw</u> FRONT SIDE
10. SITE( ) BUILDING( <u>x</u> )	22. PRESENT USE <u>residence</u>	34. WALL TREATMENT <u>asbestos shingles</u>
11. ON NATIONAL REGISTER YES( ) NO( <u>x</u> )	23. OWNERSHIP PUBLIC( ) PRIVATE( <u>x</u> )	35. PLAN SHAPE <u>rectangle</u>
12. IS IT ELIGIBLE YES( ) NO( <u>x</u> )	24. OWNER'S NAME AND ADDRESS IF KNOWN <u>Andrew Young</u> <u>325 E. Mine La Motte</u> <u>Fred., MO</u>	36. CHANGES ADDITION( ) ALTERED( <u>x</u> ) MOVED( ) (EXPLAIN IN NO. 42)
13. PART OF ESTAB. DISTRICT YES( ) NO( <u>x</u> )	25. OPEN TO PUBLIC YES( ) NO( <u>x</u> )	37. CONDITION INTERIOR <u>good</u> EXTERIOR <u>good</u>
14. DISTRICT POTENTIAL YES( ) NO( <u>x</u> )	26. LOCAL CONTACT PERSON OR ORGANIZATION	38. PRESERVATION UNDERWAY YES( ) NO( <u>x</u> )
15. NAME OF ESTABLISHED DISTRICT	27. OTHER SURVEY IN WHICH INCLUDED	39. ENDANGERED BY WHAT YES( ) NO( <u>x</u> )

12. FURTHER DESCRIPTION OF IMPORTANT FEATURES <u>Enclosed porch was enclosed at a later time.</u>	<del>PHOTO MUST BE PROVIDED</del>
---	-----------------------------------

13. HISTORY AND SIGNIFICANCE No particular historical significance has been found at this time. For further information concerning the area and the importance of this location please see #43 on T35.

14. DESCRIPTION OF ENVIRONMENT AND OUTBUILDINGS At intersection of East and North Mine La Motte.

15. SOURCES OF INFORMATION <u>Nick Turnbeau, Mabel Head, Ruth Skaggs, Diane Bollinger, Assessors office and Sanborn Maps</u>	16. PREPARED BY <u>Paula Shetley</u>
	17. ORGANIZATION <u>H. &amp; L. C.</u>

RETURN THIS FORM WHEN COMPLETED TO: OFFICE OF HISTORIC PRESERVATION IF ADDITIONAL SPACE IS NEEDED, ATTACH SEPARATE SHEET(S) TO THIS FORM	P.O. BOX 176 JEFFERSON CITY, MISSOURI 65102	18. DATE <u>5-15-89</u>	19. REVISION DATE(S)
---	--	-------------------------	----------------------





# MISSOURI OFFICE OF HISTORIC PRESERVATION ARCHITECTURAL/HISTORIC INVENTORY SURVEY FORM

R6-4

Wd.


1. NO. <u>W2</u>	4. PRESENT LOCAL NAME(S) OR DESIGNATION(S)
2. COUNTY <u>Madison</u>	5. OTHER NAME(S)
3. LOCATION OF NEGATIVES	

6. SPECIFIC LEGAL LOCATION  
TOWNSHIP 33 RANGE 7E SECTION 8  
IF CITY OR TOWN, STREET ADDRESS

327 E. Mine La Motte

7. CITY OR TOWN IF RURAL, VICINITY  
Fredericktown

8. DESCRIPTION OF LOCATION



E. Mine La Motte

9. COORDINATES UTM  
LAT \_\_\_\_\_ LONG \_\_\_\_\_

10. SITE ( ) BUILDING (x) STRUCTURE ( ) OBJECT ( )

11. ON NATIONAL REGISTER YES ( ) NO (x) 12. IS IT ELIGIBLE YES ( ) NO ( )

13. PART OF ESTAB. DISTRICT YES ( ) NO (x) 14. DISTRICT POTENTIAL YES ( ) NO ( )

15. NAME OF ESTABLISHED DISTRICT

16. THEMATIC CATEGORY

17. DATE(S) OR PERIOD  
1920c

18. STYLE OR DESIGN  
front gable folk

19. ARCHITECT OR ENGINEER

20. CONTRACTOR OR BUILDER

21. ORIGINAL USE, IF APPARENT  
residence

22. PRESENT USE  
residence

23. OWNERSHIP PUBLIC ( ) PRIVATE (x)

24. OWNER'S NAME AND ADDRESS IF KNOWN  
J. Thompson, 327 E. Mine La Motte, Fred., MO

25. OPEN TO PUBLIC YES ( ) NO (x)

26. LOCAL CONTACT PERSON OR ORGANIZATION

27. OTHER SURVEY IN WHICH INCLUDED

28. NO. OF STORIES 1 1/2

29. BASEMENT YES ( ) NO (x)

30. FOUNDATION MATERIAL  
cement

31. WALL CONSTRUCTION  
frame

32. ROOF TYPE & MATERIAL  
gabel/asph. sh.

33. NO. OF BAYS wwdww, ww FRONT SIDE

34. WALL TREATMENT  
wood siding

35. PLAN SHAPE rectangle

36. CHANGES ADDITION ( ) (EXPLAIN IN ALTERED NO. 42) MOVED ( )

37. CONDITION INTERIOR good EXTERIOR good

38. PRESERVATION UNDERWAY YES ( ) NO (x)

39. ENDANGERED BY WHAT YES ( ) NO (x)

40. VISIBLE FROM PUBLIC ROAD YES (x) NO ( )

41. DISTANCE FROM AND FRONTAGE ON ROAD

42. FURTHER DESCRIPTION OF IMPORTANT FEATURES



43. HISTORY AND SIGNIFICANCE House located on the only North road leading into Northtown and Fredericktown until 1928. The road took its name from the mine. See #43 on T35 for further information on this area.

44. DESCRIPTION OF ENVIRONMENT AND OUTBUILDINGS At intersection of East and North Mine La Motte.

45. SOURCES OF INFORMATION Nick Turnbeau, Mabel Head, Diane Bollinger, Assessors office and Sanborn maps

46. PREPARED BY  
Paula Shetley

47. ORGANIZATION  
H. & L. C.

RETURN THIS FORM WHEN COMPLETED TO: OFFICE OF HISTORIC PRESERVATION  
IF ADDITIONAL SPACE IS NEEDED, ATTACH SEPARATE SHEET(S) TO THIS FORM  
P.O. BOX 176  
JEFFERSON CITY, MISSOURI 65102

48. DATE 5-24-89 49. REVISION DATE(S)





# MISSOURI OFFICE OF HISTORIC PRESERVATION ARCHITECTURAL/HISTORIC INVENTORY SURVEY FORM

1. NO. W 1

2. COUNTY Madison

3. LOCATION OF NEGATIVES

4. PRESENT LOCAL NAME(S) OR DESIGNATION(S)

5. OTHER NAME(S)


Cassle Griffith House

6. SPECIFIC LEGAL LOCATION  
TOWNSHIP 33 RANGE 7E SECTION 8  
IF CITY OR TOWN, STREET ADDRESS

329 E. Mine La Motte

7. CITY OR TOWN IF RURAL, VICINITY  
Fredericktown

8. DESCRIPTION OF LOCATION



E. Mine La Motte

9. COORDINATES  
LAT UM  
LONG

10. SITE( ) BUILDING(  )  
STRUCTURE( ) OBJECT( )

11. ON NATIONAL REGISTER YES( ) NO(  )  
12. IS IT ELIGIBLE YES( ) NO( )

13. PART OF ESTAB. DISTRICT YES( ) NO(  )  
14. DISTRICT POTENTIAL YES( ) NO( )

15. NAME OF ESTABLISHED DISTRICT

16. THEMATIC CATEGORY

17. DATE(S) OR PERIOD  
1850c

18. STYLE OR DESIGN  
Italian Villa

19. ARCHITECT OR ENGINEER

20. CONTRACTOR OR BUILDER

21. ORIGINAL USE, IF APPARENT  
residence

22. PRESENT USE  
residence

23. OWNERSHIP PUBLIC ( ) PRIVATE (  )

24. OWNER'S NAME AND ADDRESS  
IF KNOWN Lavenna Moyers  
329 E. Mine La Motte  
Fred., MO

25. OPEN TO PUBLIC YES( ) NO(  )

26. LOCAL CONTACT PERSON OR ORGANIZATION

27. OTHER SURVEY IN WHICH INCLUDED

28. NO. OF STORIES 2

29. BASEMENT YES( ) NO(  )

30. FOUNDATION MATERIAL  
stone

31. WALL CONSTRUCTION  
brick

32. ROOF TYPE & MATERIAL  
low gable/asph. sh.

33. NO. OF BAYS wdww, wwww, FRONT SIDE w

34. WALL TREATMENT  
stretcher bond

35. PLAN SHAPE irregular

36. CHANGES ADDITION(  )  
(EXPLAIN IN ALTERED NO. 42) MOVED ( )

37. CONDITION INTERIOR good  
EXTERIOR poor

38. PRESERVATION UNDERWAY YES( ) NO(  )

39. ENDANGERED BY WHAT YES( ) NO(  )

40. VISIBLE FROM PUBLIC ROAD YES( ) NO(  )

41. DISTANCE FROM AND FRONTAGE ON ROAD

42. FURTHER DESCRIPTION OF IMPORTANT FEATURES Bricks are hand made on main and original part of house. Craftsman style porch added later with the brick being different than (cont. page)

~~PHOTO MUST~~

~~BE PROVIDED~~

43. HISTORY AND SIGNIFICANCE House built around 1850. Rumors state that the tower was built to enable the builder/owner to view his farm and the slaves working it. However, this has been unfounded and not documented at this time. In later years (1909-- ) the Griffith's owned this house and they (cont. page)

44. DESCRIPTION OF ENVIRONMENT AND OUTBUILDINGS Wooden shed at rear of building. Located on original road leading to Northtown business area. This was before and during growth of Fredericktown's business district.

45. SOURCES OF INFORMATION Nick Turnbeau, Mrs. Gussie Reagan, Ruth Skaggs, Veda Shetley, Peggy Counts, Helen Underwood, Assessors office and Sanborn Maps, Mabel Head

46. PREPARED BY  
Paula Shetley

47. ORGANIZATION  
H. & L. C.

RETURN THIS FORM WHEN COMPLETED TO: OFFICE OF HISTORIC PRESERVATION  
IF ADDITIONAL SPACE IS NEEDED, ATTACH SEPARATE SHEET(S) TO THIS FORM  
P.O. BOX 176  
JEFFERSON CITY, MISSOURI 65102

48. DATE 5-17-89 49. REVISION DATE(S)



R6-5,6  
Continuation Page

42. main house. In need of tuckpointing on older brickwork.
43. were in the lumber business. The Harrison White family lived here during the 1930's and 1940's. Numerous owners since then plus vacant and this has led to deterioration. Current owner is attempting to restore interior and hopes to restore exterior. This house is so old that no one seems to know who built it. Because of its age and location we feel it is historically important.

See #43 on T.35 for further information on this area.







# MISSOURI OFFICE OF HISTORIC PRESERVATION ARCHITECTURAL/HISTORIC INVENTORY SURVEY FORM

R

1. NO. 10  
 2. COUNTY Madison  
 3. LOCATION OF NEGATIVES

4. PRESENT LOCAL NAME(S) OR DESIGNATION(S)  
 5. OTHER NAME(S)

6. SPECIFIC LEGAL LOCATION  
 TOWNSHIP 33 RANGE 7E SECTION 8  
 IF CITY OR TOWN, STREET ADDRESS

16. THEMATIC CATEGORY

28. NO. OF STORIES 1

N. Mine La Motte

17. DATE(S) OR PERIOD  
1900c

29. BASEMENT YES( ) NO()

7. CITY OR TOWN IF RURAL, VICINITY  
Fredericktown

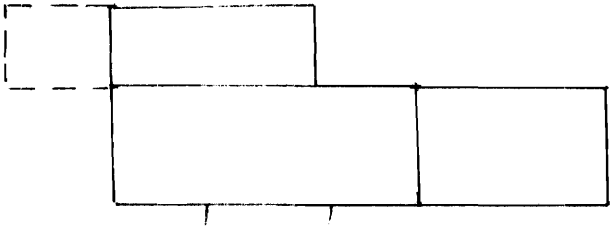
18. STYLE OR DESIGN  
side gable folk

30. FOUNDATION MATERIAL  
rock

8. DESCRIPTION OF LOCATION ← N

19. ARCHITECT OR ENGINEER

31. WALL CONSTRUCTION  
frame



20. CONTRACTOR OR BUILDER

32. ROOF TYPE & MATERIAL  
gable/asph. sh.

21. ORIGINAL USE, IF APPARENT  
residence

33. NO. OF BAYS wdwww  
FRONT SIDE

22. PRESENT USE  
residence

34. WALL TREATMENT  
asbestos shingles

23. OWNERSHIP PUBLIC PRIVATE ()

35. PLAN SHAPE Irr.

24. OWNER'S NAME AND ADDRESS IF KNOWN

36. CHANGES ADDITION()  
(EXPLAIN IN NO. 42) ALTERED ( ) MOVED ( )

N. Mine La Motte  
 9. COORDINATES UTM  
 LAT LONG

25. OPEN TO PUBLIC YES( ) NO()

37. CONDITION INTERIOR good  
EXTERIOR good

10. SITE( ) BUILDING() STRUCTURE( ) OBJECT( )

26. LOCAL CONTACT PERSON OR ORGANIZATION

38. PRESERVATION UNDERWAY YES( ) NO()

11. ON NATIONAL REGISTER YES( ) NOW NO()

12. IS IT ELIGIBLE YES( ) NO()

27. OTHER SURVEY IN WHICH INCLUDED

39. ENDANGERED BY WHAT YES( ) NO()

13. PART OF ESTAB. DISTRICT YES( ) NO()


14. DISTRICT POTENTIAL YES( ) NO()

40. VISIBLE FROM PUBLIC ROAD YES() NO( )

15. NAME OF ESTABLISHED DISTRICT

41. DISTANCE FROM AND FRONTAGE ON ROAD

42. FURTHER DESCRIPTION OF IMPORTANT FEATURES Original part of house shows an off center door and this has indicated a double door set up. Addition on right side added in later years. Stone foundation on original, concrete on addition.



43. HISTORY AND SIGNIFICANCE At this time no particular historical significance has been found. Before the 1920's this area of N. Mine La Motte was on the main thoroughfare into Northtown and Fredericktown. See #43 on T35 for further information.

44. DESCRIPTION OF ENVIRONMENT AND OUTBUILDINGS Located on the corner of North Mine La Motte and East Mine La Motte.

45. SOURCES OF INFORMATION Nick Turnbeau, Peggy Counts, Helen Underwood, Assessors office and Sanborn maps

46. PREPARED BY  
Paula Shetley

RETURN THIS FORM WHEN COMPLETED TO: OFFICE OF HISTORIC PRESERVATION  
 IF ADDITIONAL SPACE IS NEEDED, ATTACH SEPARATE SHEET(S) TO THIS FORM  
 P.O. BOX 176  
 JEFFERSON CITY, MISSOURI 65102

47. ORGANIZATION  
H. & L. C.

48. DATE 5-16-89  
 49. REVISION DATE(S)

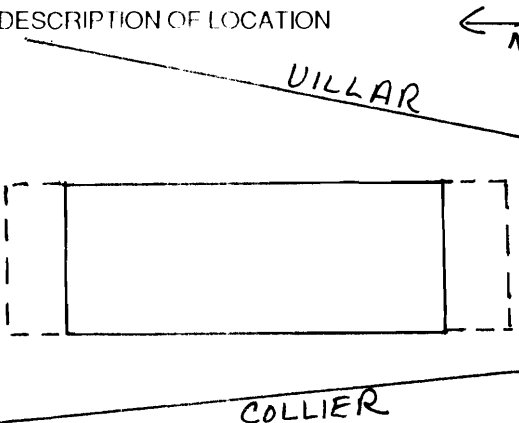




MISSOURI OFFICE OF HISTORIC PRESERVATION  
ARCHITECTURAL/HISTORIC INVENTORY SURVEY FORM

R3-30

1. NO. <u>77</u>	4. PRESENT LOCAL NAME(S) OR DESIGNATION(S)
2. COUNTY <u>Madison</u>	5. OTHER NAME(S)
3. LOCATION OF NEGATIVES	

6. SPECIFIC LEGAL LOCATION TOWNSHIP <u>33N</u> RANGE <u>7E</u> SECTION <u>8</u> IF CITY OR TOWN, STREET ADDRESS <u>N. Mine La Motte</u>	16. THEMATIC CATEGORY	28. NO. OF STORIES <u>1</u>
	17. DATE(S) OR PERIOD <u>1915</u>	29. BASEMENT <u>YES (x)</u> <u>partial</u> NO ( )
7. CITY OR TOWN IF RURAL, VICINITY <u>Fredericktown</u>	18. STYLE OR DESIGN <u>commercial depot</u>	30. FOUNDATION MATERIAL <u>concrete</u>
8. DESCRIPTION OF LOCATION 	19. ARCHITECT OR ENGINEER	31. WALL CONSTRUCTION <u>brick</u>
	20. CONTRACTOR OR BUILDER	32. ROOF TYPE & MATERIAL <u>hipped/clay tile</u>
9. COORDINATES UTM LAT LONG	21. ORIGINAL USE, IF APPARENT <u>railroad depot</u>	33. NO. OF BAYS (cont. page) FRONT SIDE
10. SITE ( ) BUILDING (x) STRUCTURE ( ) OBJECT ( )	22. PRESENT USE <u>vacant</u>	34. WALL TREATMENT <u>stretcher</u>
11. ON NATIONAL REGISTER YES ( ) NO (x)	23. OWNERSHIP PUBLIC ( ) PRIVATE (x)	35. PLAN SHAPE <u>rectangle</u>
12. IS IT ELIGIBLE YES (x) NO ( )	24. OWNER'S NAME AND ADDRESS IF KNOWN <u>Paul Vance</u> <u>Rt. 2, Fredericktown</u>	36. CHANGES ADDITION ( ) ALTERED ( ) NO.42) MOVED ( )
13. PART OF ESTAB. DISTRICT YES ( ) NO (x)	25. OPEN TO PUBLIC YES ( ) NO (x)	37. CONDITION INTERIOR <u>good</u> EXTERIOR <u>good</u>
14. DISTRICT POTENTIAL YES (x) NO ( )	26. LOCAL CONTACT PERSON OR ORGANIZATION	38. PRESERVATION UNDERWAY YES ( ) NO (x)
15. NAME OF ESTABLISHED DISTRICT	27. OTHER SURVEY IN WHICH INCLUDED	39. ENDANGERED BY WHAT YES ( ) NO (x)
		40. VISIBLE FROM PUBLIC ROAD YES (x) NO ( )
		41. DISTANCE FORM AND FRONTAGE ON ROAD

42. FURTHER DESCRIPTION OF IMPORTANT FEATURES <u>Red clay tile roof. Freight doors and passenger entrances are still usable.</u>	<del>PHOTO MUST BE PROVIDED</del>
---	-----------------------------------

43. HISTORY AND SIGNIFICANCE Built around beginning of WWI. Many troops left here on the train and returned on it as evidenced by old photos. It was a gathering place for many of the town's people. They would sit and watch the trains going and coming. This depot was instrumental in Fredericktown obtaining (cont. Page)

44. DESCRIPTION OF ENVIRONMENT AND OUTBUILDINGS  
The depot sits in a very visible part of Northtown. There are no outbuildings standing now.

45. SOURCES OF INFORMATION <u>Photos in Historical Madison building office and Sanborn Maps.</u>	46. PREPARED BY <u>Kathleen Broussard</u>
	47. ORGANIZATION <u>H. &amp; L. C.</u>

RETURN THIS FORM WHEN COMPLETED TO: F ADDITIONAL SPACE IS NEEDED, ATTACH SEPARATE SHEET(S) TO THIS FORM	OFFICE OF HISTORIC PRESERVATION P.O. BOX 176 JEFFERSON CITY, MISSOURI 65102	48. DATE <u>2-27-89</u>	49. REVISION DATE(S)
--	---	----------------------------	----------------------

R3-30  
Continuation Page

43. Marvin College. (It is no longer in existence). The people would buy newspapers here from vendors as the papers were not sold by the depot. (St. Louis Times, Globe Democrat, or St. Louis Star). The last occupant was a Mexican restaurant. This building has been vacant the majority of the past few years. See #43 on T35.



FREDERICKTOWN

SHOP



# MISSOURI OFFICE OF HISTORIC PRESERVATION ARCHITECTURAL/HISTORIC INVENTORY SURVEY FORM

1. NO. <u>S2</u>	4. PRESENT LOCAL NAME(S) OR DESIGNATION(S)
2. COUNTY <u>Madison</u>	5. OTHER NAME(S)
3. LOCATION OF NEGATIVES	

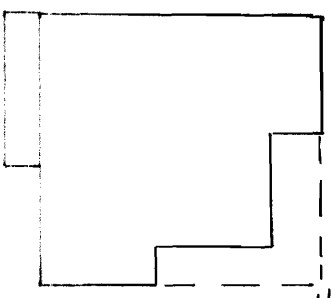
6. SPECIFIC LEGAL LOCATION  
TOWNSHIP 33 RANGE 7E SECTION 8  
IF CITY OR TOWN, STREET ADDRESS

401 N. Mine La Motte

7. CITY OR TOWN IF RURAL, VICINITY  
Fredericktown

8. DESCRIPTION OF LOCATION ← N

Cook's Kitchen



N. Mine La Motte

9. COORDINATES UIM

LAT \_\_\_\_\_  
LONG \_\_\_\_\_

10. SITE ( ) BUILDING ( <input checked="" type="checkbox"/> )	STRUCTURE ( ) OBJECT ( )
11. ON NATIONAL REGISTER YES ( ) NO ( <input checked="" type="checkbox"/> )	12. IS IT ELIGIBLE YES ( ) NO ( )
13. PART OF ESTAB. DISTRICT YES ( ) NO ( <input checked="" type="checkbox"/> )	14. DISTRICT POTENTIAL YES ( ) NO ( )

15. NAME OF ESTABLISHED DISTRICT

16. THEMATIC CATEGORY

17. DATE(S) OR PERIOD  
1840c

18. STYLE OR DESIGN  
Federal Style

19. ARCHITECT OR ENGINEER

20. CONTRACTOR OR BUILDER  
O'Bannon

21. ORIGINAL USE, IF APPARENT  
residence

22. PRESENT USE  
residence

23. OWNERSHIP PUBLIC ( )  
PRIVATE (  )

24. OWNER'S NAME AND ADDRESS  
IF KNOWN Bob Hufford  
Rt. 3, Fred., MO

25. OPEN TO PUBLIC YES ( )  
NO (  )

26. LOCAL CONTACT PERSON OR ORGANIZATION

27. OTHER SURVEY IN WHICH INCLUDED

28. NO. OF STORIES 2

29. BASEMENT YES ( )  
NO (  )

30. FOUNDATION MATERIAL  
stone

31. WALL CONSTRUCTION  
brick

32. ROOF TYPE & MATERIAL  
cont. page

33. NO. OF BAYS FRONT cont.  
SIDE page

34. WALL TREATMENT  
common bond

35. PLAN SHAPE irr.

36. CHANGES ADDITION ( )  
(EXPLAIN IN ALTERED NO. 42) MOVED ( )

37. CONDITION INTERIOR good  
EXTERIOR good

38. PRESERVATION UNDERWAY YES (  )  
NO ( )

39. ENDANGERED BY WHAT YES ( )  
NO (  )

40. VISIBLE FROM PUBLIC ROAD YES (  )  
NO ( )

41. DISTANCE FROM AND FRONTAGE ON ROAD

12. FURTHER DESCRIPTION OF IMPORTANT FEATURES See attachment.  
See Continuation page.

~~PHOTO MUST  
BE PROVIDED~~

43. HISTORY AND SIGNIFICANCE See attachment. During re-start up of Cobalt Mines by Anschutz Mining Co. in the mid 1970's, Anschutz Mining Co. used this as their office. They closed operations in the late 1970's. See attachment for further historical significance.

44. DESCRIPTION OF ENVIRONMENT AND OUTBUILDINGS Brick kitchen and/or wash house stands at the northeast corner and is of same style and age. Newer concrete garage at southeast corner. Located near the brick depot and at one time faced the Belmont Branch of the railroad in and out of town.

45. SOURCES OF INFORMATION Peggy Counts, Helen Underwood, Ruth Skaggs, Madison County Press, Ginny Gray

46. PREPARED BY  
Ginny Gray

47. ORGANIZATION  
H. & L. C.

RETURN THIS FORM WHEN COMPLETED TO: OFFICE OF HISTORIC PRESERVATION  
IF ADDITIONAL SPACE IS NEEDED, ATTACH SEPARATE SHEET(S) TO THIS FORM  
P.O. BOX 176  
JEFFERSON CITY, MISSOURI 65102

48. DATE 6-29-89 | 49. REVISION DATE(S)

S2  
Continuation Page

32. Truncated hip with gables.

33. West facade: wwdw, wwww  
South facade: dw, dw

42 and 43. Part of the attachment is from the Madison County Press and the Democrat-News articles that have been written about the house.

The two over two arched windows are original to the house and are in very good condition. They are covered with standard storm windows which have been boarded at the top to fit. Notches on the exterior faces of the frames prove that the house at one time sported shutters. The existing shutters on the south four windows are not original to this house.

During the 1982 renovation, the removal of weather board from the porches exposed the Victorian influenced spindles and porch railings. Only a couple of dozen spindles were missing and have been replaced with custom-made matching ones.

The north end of the house has a faint tell-tale marking in a stair-step manner leading to a door on the second floor.

Other than general wear and tear and the need of some new paint, the sagging brick support on the porch corner and the need of weather-proofing and tuck-pointing, this structure is extremely sound.

With the old railroad bed and the depot within only hundreds of feet of this structure, local folk lore has created the story that perhaps slaves were transported through an underground passageway in the basement of this house. To this date, examination of the basement has not proved any truth to this tale.

There has been instances in the past few years of unexplained music, noises and activities happening in this house.

The interior of the home, fortunately has not been muddled past the point of no return.










MISSOURI OFFICE OF HISTORIC PRESERVATION  
ARCHITECTURAL/HISTORIC INVENTORY SURVEY FORM

R5-12

1. NO. <u>51</u>		4. PRESENT LOCAL NAME(S) OR DESIGNATION(S)	
2. COUNTY <u>Madison</u>		5. OTHER NAME(S)	
3. LOCATION OF NEGATIVES		<u>Will Gudger House</u>	
6. SPECIFIC LEGAL LOCATION TOWNSHIP <u>33N</u> RANGE <u>7E</u> SECTION <u>8</u> IF CITY OR TOWN, STREET ADDRESS <u>403 N. Mine La Motte</u>		16. THEMATIC CATEGORY	
7. CITY OR TOWN IF RURAL, VICINITY <u>Fredericktown</u>		17. DATE(S) OR PERIOD <u>1908c</u>	
8. DESCRIPTION OF LOCATION 		18. STYLE OR DESIGN <u>I House</u>	
9. COORDINATES UTM LAT LONG		19. ARCHITECT OR ENGINEER	
10. SITE ( ) BUILDING (x) STRUCTURE ( ) OBJECT ( )		20. CONTRACTOR OR BUILDER	
11. ON NATIONAL REGISTER YES ( ) NO (x)		21. ORIGINAL USE, IF APPARENT <u>residence</u>	
12. IS IT ELIGIBLE YES ( ) NO ( )		22. PRESENT USE <u>residence</u>	
13. PART OF ESTAB. DISTRICT YES ( ) NO (x)		23. OWNERSHIP PUBLIC ( ) PRIVATE (x)	
14. DISTRICT POTENTIAL YES ( ) NO ( )		24. OWNER'S NAME AND ADDRESS IF KNOWN <u>Susie Johnson</u> <u>403 N. Mine La Motte,</u> <u>Fred., MO</u>	
15. NAME OF ESTABLISHED DISTRICT		25. OPEN TO PUBLIC YES ( ) NO (x)	
16. FURTHER DESCRIPTION OF IMPORTANT FEATURES <u>A small upstairs porch with a front gable roof sits atop the downstairs porch. Both porches have railings.</u>		26. LOCAL CONTACT PERSON OR ORGANIZATION	
17. HISTORY AND SIGNIFICANCE <u>Will Gudger and his wife lived in the house first and it is reported that he had the house built. He was mayor of Fredericktown at one time. He and Ode Whitener owned the Fredericktown Milling Co. also. Mrs. Gudger was a local poet and was always helping people. They had no</u>		27. OTHER SURVEY IN WHICH INCLUDED	
18. DESCRIPTION OF ENVIRONMENT AND OUTBUILDINGS <u>Located across street from the new brick depot.</u>		28. NO. OF STORIES <u>2</u>	
19. SOURCES OF INFORMATION <u>Nick Turnbeau, Peggy Counts, Helen Underwood, Assessors office and Sanborn Maps</u>		29. BASEMENT YES ( ) NO (x)	
20. RETURN THIS FORM WHEN COMPLETED TO: OFFICE OF HISTORIC PRESERVATION P.O. BOX 176 JEFFERSON CITY, MISSOURI 65102		30. FOUNDATION MATERIAL <u>stone</u>	
21. FURTHER DESCRIPTION OF IMPORTANT FEATURES		31. WALL CONSTRUCTION <u>frame</u>	
22. PREPARED BY <u>Paula Shetley G-6</u>		32. ROOF TYPE & MATERIAL <u>gable/asph. shingles</u>	
23. ORGANIZATION <u>H. &amp; L. C.</u>		33. NO. OF BAYS wdw, wdw FRONT SIDE	
24. DATE <u>5-25-89</u>		34. WALL TREATMENT <u>asbestos shingles</u>	
25. REVISION DATE(S)		35. PLAN SHAPE <u>rectangle</u>	
26. VISIBILITY FROM PUBLIC ROAD YES (x) NO ( )		36. CHANGES ADDITION ( ) (EXPLAIN IN ALTERED NO. 42) MOVED ( )	
27. DISTANCE FROM AND FRONTAGE ON ROAD		37. CONDITION INTERIOR <u>good</u> EXTERIOR <u>good</u>	
28. PHOTO MUST BE PROVIDED		38. PRESERVATION UNDERWAY YES ( ) NO (x)	
29. ENDANGERED BY WHAT YES ( ) NO (x)		39. VISIBILITY FROM PUBLIC ROAD YES (x) NO ( )	
30. DISTANCE FROM AND FRONTAGE ON ROAD		40. DISTANCE FROM AND FRONTAGE ON ROAD	

R5-12

Continuation Page

43. children. Then the Engel family lived in the house and he also was Mayor of Fredericktown. Then a Mihlfeld family lived in the house. The interior steps to the second story go directly up from the front door.

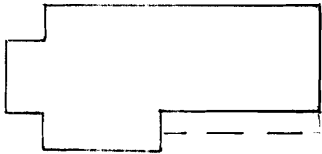




# MISSOURI OFFICE OF HISTORIC PRESERVATION ARCHITECTURAL/HISTORIC INVENTORY SURVEY FORM

R5-11

1. NO. <u>T30</u> 2. COUNTY <u>Madison</u> 3. LOCATION OF NEGATIVES	4. PRESENT LOCAL NAME(S) OR DESIGNATION(S) 5. OTHER NAME(S) <u>Heatherly House</u>
---	--

6. SPECIFIC LEGAL LOCATION TOWNSHIP <u>33N</u> RANGE <u>7E</u> SECTION <u>8</u> IF CITY OR TOWN, STREET ADDRESS <u>406 N. Mine La Motte</u> 7. CITY OR TOWN IF RURAL, VICINITY <u>Fredericktown</u> 8. DESCRIPTION OF LOCATION <u>N →</u>  <u>N. Mine La Motte</u> 9. COORDINATES UTM LAT _____ LONG _____ 10. SITE ( ) BUILDING (x) STRUCTURE ( ) OBJECT ( ) 11. ON NATIONAL REGISTER YES ( ) NO (x) 12. IS IT ELIGIBLE YES ( ) NO ( ) 13. PART OF ESTAB. DISTRICT YES ( ) NO (x) 14. DISTRICT POTENTIAL YES ( ) NO ( ) 15. NAME OF ESTABLISHED DISTRICT	16. THEMATIC CATEGORY 17. DATE(S) OR PERIOD <u>1900c</u> 18. STYLE OR DESIGN <u>L shape folk</u> 19. ARCHITECT OR ENGINEER 20. CONTRACTOR OR BUILDER 21. ORIGINAL USE, IF APPARENT <u>residence</u> 22. PRESENT USE <u>residence</u> 23. OWNERSHIP PUBLIC ( ) PRIVATE (x) 24. OWNER'S NAME AND ADDRESS IF KNOWN <u>C. Henderson</u> <u>406 N. Mine La Motte,</u> <u>Fred., MO</u> 25. OPEN TO PUBLIC YES ( ) NO (x) 26. LOCAL CONTACT PERSON OR ORGANIZATION 27. OTHER SURVEY IN WHICH INCLUDED	28. NO. OF STORIES <u>1</u> 29. BASEMENT YES ( ) NO (x) 30. FOUNDATION MATERIAL <u>concrete</u> 31. WALL CONSTRUCTION <u>frame</u> 32. ROOF TYPE & MATERIAL <u>gable/asph. shingles</u> 33. NO. OF BAYS wwd FRONT SIDE 34. WALL TREATMENT <u>wood lap siding</u> 35. PLAN SHAPE <u>original</u> L 36. CHANGES ADDITION ( ) (EXPLAIN IN NO. 42) ALTERED ( ) MOVED ( ) 37. CONDITION INTERIOR <u>good</u> EXTENSION <u>good</u> 38. PRESERVATION UNDERWAY YES ( ) NO (x) 39. ENDANGERED BY WHAT YES ( ) NO (x) 40. VISIBLE FROM PUBLIC ROAD YES ( ) NO ( ) 41. DISTANCE FROM AND FRONTAGE ON ROAD
--	---	--

12. FURTHER DESCRIPTION OF IMPORTANT FEATURES Gable eave has decorative wood shingles. Wood lap siding varying in width from main part of building to porch. Screened in porch covers an interior door and window.

~~PHOTO MUST BE PROVIDED~~

43. HISTORY AND SIGNIFICANCE This was known as the Heatherly House. Mrs. Heatherly peddled spices to the local residents. Other than this no particular historical significance was found. See #43 on T35.

44. DESCRIPTION OF ENVIRONMENT AND OUTBUILDINGS

15. SOURCES OF INFORMATION <u>Nick Turnbeau, Harley Baker, Peggy Counts, Helen Underwood, Assessors office and Sanborn Maps</u>	46. PREPARED BY <u>Beulah DeLand</u> 47. ORGANIZATION <u>H. &amp; L. C.</u>
---	--

RETURN THIS FORM WHEN COMPLETED TO: OFFICE OF HISTORIC PRESERVATION IF ADDITIONAL SPACE IS NEEDED, ATTACH SEPARATE SHEET(S) TO THIS FORM P.O. BOX 176 JEFFERSON CITY, MISSOURI 65102	48. DATE <u>5-14-89</u> 49. REVISION DATE(S)
---	--





406

# MISSOURI OFFICE OF HISTORIC PRESERVATION ARCHITECTURAL/HISTORIC INVENTORY SURVEY FORM

1. NO. <u>T 31</u>	4. PRESENT LOCAL NAME(S) OR DESIGNATION(S)
2. COUNTY <u>Madison</u>	
3. LOCATION OF NEGATIVES	5. OTHER NAME(S)

6. SPECIFIC LEGAL LOCATION TOWNSHIP <u>33N</u> RANGE <u>7E</u> SECTION <u>8</u> IF CITY OR TOWN, STREET ADDRESS  <u>410 N. Mine La Motte</u>	16. THEMATIC CATEGORY  17. DATE(S) OR PERIOD <u>1910c</u>	28. NO. OF STORIES <u>1</u> 29. BASEMENT YES( ) NO( <input checked="" type="checkbox"/> )
7. CITY OR TOWN IF RURAL, VICINITY <u>Fredericktown</u>	18. STYLE OR DESIGN <u>side gable folk</u>	30. FOUNDATION MATERIAL <u>stone</u>
8. DESCRIPTION OF LOCATION <u>N →</u>  <div style="border: 1px solid black; width: 150px; height: 40px; margin: 10px auto;"></div>	19. ARCHITECT OR ENGINEER  20. CONTRACTOR OR BUILDER  21. ORIGINAL USE, IF APPARENT <u>residence</u>	31. WALL CONSTRUCTION <u>frame</u>
<u>N. Mine La Motte</u>	22. PRESENT USE <u>residence</u>	32. ROOF TYPE & MATERIAL <u>gable/asph. sh.</u>
9. COORDINATES UTM LAT LONG	23. OWNERSHIP PUBLIC ( ) PRIVATE ( <input checked="" type="checkbox"/> )	33. NO. OF BAYS <u>wdw</u> FRONT SIDE
10. SITE( ) BUILDING( <input checked="" type="checkbox"/> ) STRUCTURE( ) OBJECT( )	24. OWNER'S NAME AND ADDRESS IF KNOWN <u>Ethel Finch</u> <u>410 N. Mine La Motte,</u> <u>Fred., MO</u>	34. WALL TREATMENT <u>green</u> <u>asph. roll siding</u>
11. ON NATIONAL REGISTER YES( ) NO( <input checked="" type="checkbox"/> )	25. OPEN TO PUBLIC YES( ) NO( <input checked="" type="checkbox"/> )	35. PLAN SHAPE <u>rectangle</u>
12. IS IT ELIGIBLE YES( ) NO( )	26. LOCAL CONTACT PERSON OR ORGANIZATION	36. CHANGES ADDITION( ) ALTERED( ) NO.42 MOVED( )
13. PART OF ESTAB. DISTRICT YES( ) NO( <input checked="" type="checkbox"/> )	27. OTHER SURVEY IN WHICH INCLUDED	37. CONDITION INTERIOR <u>poor</u> EXTERIOR <u>poor</u>
14. DISTRICT POTENTIAL YES( ) NO( )	38. PRESERVATION UNDERWAY YES( ) NO( <input checked="" type="checkbox"/> )	39. ENDANGERED BY WHAT YES( ) NO( <input checked="" type="checkbox"/> )
15. NAME OF ESTABLISHED DISTRICT	40. VISIBLE FROM PUBLIC ROAD YES( <input checked="" type="checkbox"/> ) NO( )	41. DISTANCE FORM AND FRONTAGE ON ROAD

42. FURTHER DESCRIPTION OF IMPORTANT FEATURES	<del>PHOTO MUST BE PROVIDED</del>
---	-----------------------------------

43. HISTORY AND SIGNIFICANCE A black family lived here at one time. They attended St. Michaels Church. They had 2 children and they were always well dressed and were sent away to be educated. Known as the Hamilton house.

44. DESCRIPTION OF ENVIRONMENT AND OUTBUILDINGS

45. SOURCES OF INFORMATION <u>Nick Turnbeau, Harley Baker, Peggy Counts, Helen Underwood, Assessors office and Sanborn Maps</u>	46. PREPARED BY <u>Beulah DeLand</u>
	47. ORGANIZATION <u>H. &amp; L. C.</u>

RETURN THIS FORM WHEN COMPLETED TO: OFFICE OF HISTORIC PRESERVATION F ADDITIONAL SPACE IS NEEDED, ATTACH SEPARATE SHEET(S) TO THIS FORM	48. DATE <u>6-4-89</u>   49. REVISION DATE(S)
--	---

OFFICE OF HISTORIC PRESERVATION  
P.O. BOX 176  
JEFFERSON CITY, MISSOURI 65102





FOR SALE  
**Century 21**  
CENTURION REALTY  
783-7228

MISSOURI OFFICE OF HISTORIC PRESERVATION  
 ARCHITECTURAL/HISTORIC INVENTORY SURVEY FORM

R5-9

1. NO. <u>T 32</u> 2. COUNTY <u>Madison</u> 3. LOCATION OF NEGATIVES	4. PRESENT LOCAL NAME(S) OR DESIGNATION(S) 5. OTHER NAME(S)	
6. SPECIFIC LEGAL LOCATION TOWNSHIP <u>33</u> RANGE <u>7</u> SECTION <u>8</u> IF CITY OR TOWN, STREET ADDRESS <u>412 N. Mine La Motte</u> 7. CITY OR TOWN IF RURAL, VICINITY <u>Fredericktown</u> 8. DESCRIPTION OF LOCATION <div style="border: 1px solid black; width: 100px; height: 50px; margin: 10px auto;"></div>	16. THEMATIC CATEGORY 17. DATE(S) OR PERIOD <u>1925c</u> 18. STYLE OR DESIGN <u>side gable folk</u> 19. ARCHITECT OR ENGINEER 20. CONTRACTOR OR BUILDER <u>Frank DeGuire</u> 21. ORIGINAL USE, IF APPARENT <u>apartments</u> 22. PRESENT USE <u>apartments</u> 23. OWNERSHIP <u>PUBLIC</u> <input type="checkbox"/> <u>PRIVATE</u> <input checked="" type="checkbox"/> 24. OWNER'S NAME AND ADDRESS IF KNOWN <u>Wim. Broadhacker</u> <u>412 N. Mine La Motte,</u> <u>Fred., MO</u> 25. OPEN TO PUBLIC <u>YES</u> <input type="checkbox"/> <u>NO</u> <input checked="" type="checkbox"/> 26. LOCAL CONTACT PERSON OR ORGANIZATION 27. OTHER SURVEY IN WHICH INCLUDED	28. NO. OF STORIES <u>1</u> 29. BASEMENT <u>YES</u> <input type="checkbox"/> <u>NO</u> <input checked="" type="checkbox"/> 30. FOUNDATION MATERIAL <u>concrete</u> 31. WALL CONSTRUCTION <u>frame</u> 32. ROOF TYPE & MATERIAL <u>gable/asph. sh.</u> 33. NO. OF BAYS <u>wdwdw</u> <u>FRONT SIDE</u> 34. WALL TREATMENT <u>asbestos shingles</u> 35. PLAN SHAPE <u>rectangle</u> 36. CHANGES ADDITION <input type="checkbox"/> <u>ALTERED</u> <input type="checkbox"/> <u>(EXPLAIN IN NO. 42)</u> <u>MOVED</u> <input type="checkbox"/> 37. CONDITION INTERIOR <u>poor</u> EXTERIOR <u>poor</u> 38. PRESERVATION <u>YES</u> <input type="checkbox"/> <u>NO</u> <input checked="" type="checkbox"/> <u>UNDERWAY</u> 39. ENDANGERED <u>YES</u> <input checked="" type="checkbox"/> <u>NO</u> <input type="checkbox"/> <u>BY WHAT</u> <u>no maintenance</u> 40. VISIBLE FROM <u>YES</u> <input checked="" type="checkbox"/> <u>NO</u> <input type="checkbox"/> <u>PUBLIC ROAD</u> 41. DISTANCE FROM AND FRONTAGE ON ROAD
9. COORDINATES <u>UIM</u> LAT _____ LONG _____ 10. SITE <input type="checkbox"/> BUILDING <input checked="" type="checkbox"/> STRUCTURE <input type="checkbox"/> OBJECT <input type="checkbox"/> 11. ON NATIONAL REGISTER <u>YES</u> <input type="checkbox"/> <u>NO</u> <input checked="" type="checkbox"/> 12. IS IT ELIGIBLE <u>YES</u> <input type="checkbox"/> <u>NO</u> <input type="checkbox"/> 13. PART OF ESTAB. DISTRICT <u>YES</u> <input type="checkbox"/> <u>NO</u> <input checked="" type="checkbox"/> 14. DISTRICT POTENTIAL <u>YES</u> <input type="checkbox"/> <u>NO</u> <input type="checkbox"/> 15. NAME OF ESTABLISHED DISTRICT	12. FURTHER DESCRIPTION OF IMPORTANT FEATURES A front porch surrounds each of 2 front doors to give a duplex effect. 2 internal chimneys are visible.	
43. HISTORY AND SIGNIFICANCE Originally built by Frank DeGuire for rental property. A succession of owners and occupants since that time.		
44. DESCRIPTION OF ENVIRONMENT AND OUTBUILDINGS		
15. SOURCES OF INFORMATION Nick Turnbeau, Harley Baker, Peggy Counts, Helen Underwood, Assessors office and Sanborn Maps	46. PREPARED BY <u>Beulah DeLand</u> 47. ORGANIZATION <u>H. &amp; L. C.</u> 48. DATE <u>6-5-89</u> 49. REVISION DATE(S)	

~~PHOTO MUST BE PROVIDED~~

RETURN THIS FORM WHEN COMPLETED TO: OFFICE OF HISTORIC PRESERVATION  
 IF ADDITIONAL SPACE IS NEEDED, ATTACH SEPARATE SHEET(S) TO THIS FORM  
 P.O. BOX 178  
 JEFFERSON CITY, MISSOURI 65102





# MISSOURI OFFICE OF HISTORIC PRESERVATION ARCHITECTURAL/HISTORIC INVENTORY SURVEY FORM


R5-8

1. NO.	4. PRESENT LOCAL NAME(S) OR DESIGNATION(S)
2. COUNTY Madison	5. OTHER NAME(S)
3. LOCATION OF NEGATIVES	

6. SPECIFIC LEGAL LOCATION  
TOWNSHIP 33 RANGE 7E SECTION 8  
IF CITY OR TOWN, STREET ADDRESS

7. CITY OR TOWN IF RURAL, VICINITY  
Fredericktown

8. DESCRIPTION OF LOCATION  $\swarrow \rightarrow$



9. COORDINATES UTM  
LAT \_\_\_\_\_  
LONG \_\_\_\_\_

10. SITE (BUILDING)  STRUCTURE (OBJECT)

11. ON NATIONAL REGISTER YES ( ) NO (x)  
12. IS IT ELIGIBLE YES ( ) NO (x)

13. PART OF ESTAB. DISTRICT YES ( ) NO (x)  
14. DISTRICT POTENTIAL YES ( ) NO (x)

15. NAME OF ESTABLISHED DISTRICT

16. THEMATIC CATEGORY

17. DATE(S) OR PERIOD  
1908c

18. STYLE OR DESIGN  
I house

19. ARCHITECT OR ENGINEER

20. CONTRACTOR OR BUILDER

21. ORIGINAL USE, IF APPARENT  
residence

22. PRESENT USE  
residence

23. OWNERSHIP PUBLIC ( ) PRIVATE (x)

24. OWNER'S NAME AND ADDRESS IF KNOWN  
Charles Ward  
414 N. Mine La Motte  
Fred., MO

25. OPEN TO PUBLIC YES ( ) NO (x)

26. LOCAL CONTACT PERSON OR ORGANIZATION

27. OTHER SURVEY IN WHICH INCLUDED

28. NO. OF STORIES 1 1/2

29. BASEMENT YES ( ) NO (x)

30. FOUNDATION MATERIAL  
concrete

31. WALL CONSTRUCTION  
frame

32. ROOF TYPE & MATERIAL  
gable/asph. sh.

33. NO. OF BAYS wdw, www  
FRONT SIDE

34. WALL TREATMENT  
fiber board siding

35. PLAN SHAPE rectangle

36. CHANGES (EXPLAIN IN NO. 42) ADDITION ( ) ALTERED (x) MOVED ( )

37. CONDITION INTERIOR good EXTENSION good

38. PRESERVATION UNDERWAY YES ( ) NO (x)

39. ENDANGERED BY WHAT YES ( ) NO (x)

40. VISIBLE FROM PUBLIC ROAD YES ( ) NO (x)

41. DISTANCE FROM AND FRONTAGE ON ROAD

42. FURTHER DESCRIPTION OF IMPORTANT FEATURES Detached porch on first floor only. Siding and windows indicate alterations. Off center front door may indicate another door originally to the left of existing one.

~~PHOTO MUST BE PROVIDED~~

43. HISTORY AND SIGNIFICANCE This building shows up as a dwelling on 1908 Sanborn Map. Occupied by the Ritchey family from 1908 to about 1930. Ritchey was a small business owner.

44. DESCRIPTION OF ENVIRONMENT AND OUTBUILDINGS

45. SOURCES OF INFORMATION Nick Turnbeau, Harley Baker, Peggy Counts, Helen Underwood, Bascom Revelle, Assessors office and Sanborn Maps

46. PREPARED BY  
Beulah DeLand

47. ORGANIZATION  
H. & L. C.

RETURN THIS FORM WHEN COMPLETED TO: OFFICE OF HISTORIC PRESERVATION  
IF ADDITIONAL SPACE IS NEEDED, ATTACH SEPARATE SHEET(S) TO THIS FORM  
P.O. BOX 176  
JEFFERSON CITY, MISSOURI 65102

48. DATE 5-15-89  
49. REVISION DATE(S)





414

# MISSOURI OFFICE OF HISTORIC PRESERVATION ARCHITECTURAL/HISTORIC INVENTORY SURVEY FORM

1. NO. <u>T 34</u>	4. PRESENT LOCAL NAME(S) OR DESIGNATION(S)
2. COUNTY <u>Madison</u>	5. OTHER NAME(S)
3. LOCATION OF NEGATIVES	

6. SPECIFIC LEGAL LOCATION  
TOWNSHIP 33 RANGE 7E SECTION 8  
IF CITY OR TOWN, STREET ADDRESS  
416 N. Mine La Motte

7. CITY OR TOWN IF RURAL, VICINITY  
Fredericktown

8. DESCRIPTION OF LOCATION N →

N. Mine La Motte

9. COORDINATES UTM  
LAT \_\_\_\_\_  
LONG \_\_\_\_\_

10. SITE ( ) BUILDING (x) STRUCTURE ( ) OBJECT ( )

11. ON NATIONAL REGISTER YES ( ) NO (x)

12. IS IT ELIGIBLE YES ( ) NO ( )

13. PART OF ESTAB. DISTRICT YES ( ) NO (x)

14. DISTRICT POTENTIAL YES ( ) NO ( )

15. NAME OF ESTABLISHED DISTRICT

16. THEMATIC CATEGORY

17. DATE(S) OR PERIOD  
1910c

18. STYLE OR DESIGN  
side gable folk

19. ARCHITECT OR ENGINEER

20. CONTRACTOR OR BUILDER

21. ORIGINAL USE, IF APPARENT  
residence

22. PRESENT USE  
residence

23. OWNERSHIP PUBLIC ( ) PRIVATE (x)

24. OWNER'S NAME AND ADDRESS IF KNOWN  
J. Stumbaugh  
416 N. Mine La Motte,  
Fred., MO

25. OPEN TO PUBLIC YES ( ) NO (x)

26. LOCAL CONTACT PERSON OR ORGANIZATION

27. OTHER SURVEY IN WHICH INCLUDED

28. NO. OF STORIES 1

29. BASEMENT YES ( ) NO (x)

30. FOUNDATION MATERIAL  
stone covered w/metal

31. WALL CONSTRUCTION shTg.  
frame

32. ROOF TYPE & MATERIAL  
gable/asph. sh.

33. NO. OF BAYS wddw  
FRONT SIDE

34. WALL TREATMENT  
cont. page

35. PLAN SHAPE rectangle

36. CHANGES ADDITION ( )  
(EXPLAIN IN ALTERED NO. 42) MOVED ( )

37. CONDITION INTERIOR poor  
EXTERIOR poor

38. PRESERVATION UNDERWAY YES ( ) NO (x)

39. ENDANGERED BY WHAT YES ( ) NO (x)

40. VISIBLE FROM PUBLIC ROAD YES ( ) NO ( )

41. DISTANCE FROM AND FRONTAGE ON ROAD

~~PHOTO MUST  
BE PROVIDED~~

12. FURTHER DESCRIPTION OF IMPORTANT FEATURES 2 front doors. This bay sequence is repeated on other such houses seen in the area.

43. HISTORY AND SIGNIFICANCE A Hale family lived in the house at one time and a Proffer family did also.

44. DESCRIPTION OF ENVIRONMENT AND OUTBUILDINGS

15. SOURCES OF INFORMATION Nick Turnbeau, Harley Baker, Peggy Counts, Helen Underwood, Assessors office and Sanborn Maps

46. PREPARED BY Beulah DeLand

47. ORGANIZATION H. & L. C.

RETURN THIS FORM WHEN COMPLETED TO: OFFICE OF HISTORIC PRESERVATION  
IF ADDITIONAL SPACE IS NEEDED, ATTACH SEPARATE SHEET(S) TO THIS FORM  
P.O. BOX 176  
JEFFERSON CITY, MISSOURI 65102

48. DATE 6-5-89

49. REVISION DATE(S)

R5-7  
Continuation Page

4/10


32. Tin sheeting on porch roof.
34. Asphalt roll siding over wood lap siding.





# MISSOURI OFFICE OF HISTORIC PRESERVATION ARCHITECTURAL/HISTORIC INVENTORY SURVEY FORM

1. NO. <u>4419</u>	4. PRESENT LOCAL NAME(S) OR DESIGNATION(S)
2. COUNTY <u>Madison</u>	5. OTHER NAME(S)
3. LOCATION OF NEGATIVES	

6. SPECIFIC LEGAL LOCATION TOWNSHIP <u>33</u> RANGE <u>7E</u> SECTION <u>8</u> IF CITY OR TOWN, STREET ADDRESS  <u>417 N. Mine La Motte</u>	16. THEMATIC CATEGORY	28. NO. OF STORIES <u>1</u>
	17. DATE(S) OR PERIOD <u>1908c</u>	29. BASEMENT YES( ) NO( <input checked="" type="checkbox"/> )
7. CITY OR TOWN IF RURAL, VICINITY <u>Fredericktown</u>	18. STYLE OR DESIGN <u>side gable folk</u>	30. FOUNDATION MATERIAL <u>stuccoed over brick</u>
8. DESCRIPTION OF LOCATION <span style="float: right;">← N</span>	19. ARCHITECT OR ENGINEER	31. WALL CONSTRUCTION <u>frame</u>
	20. CONTRACTOR OR BUILDER	32. ROOF TYPE & MATERIAL <u>gable/asph. sh.</u>
	21. ORIGINAL USE, IF APPARENT <u>residence</u>	33. NO. OF BAYS <u>wdw</u> <u>FRONT SIDE</u>
9. COORDINATES <u>UIM</u> LAT LONG	22. PRESENT USE <u>residence</u>	34. WALL TREATMENT <u>asph. roll siding</u>
10. SITE( ) BUILDING( <input checked="" type="checkbox"/> )	23. OWNERSHIP <u>PUBLIC</u> ( ) PRIVATE ( <input checked="" type="checkbox"/> )	35. PLAN SHAPE <u>rectangle</u>
11. ON NATIONAL REGISTER YES( ) NO( <input checked="" type="checkbox"/> )	24. OWNER'S NAME AND ADDRESS IF KNOWN <u>Marshall Jones</u> <u>417 N. Mine La Motte,</u> <u>Fred., MO</u>	36. CHANGES ADDITION( ) (EXPLAIN IN ALTERED NO.42) MOVED ( )
12. IS IT ELIGIBLE YES( ) NO( )	25. OPEN TO PUBLIC YES( ) NO( <input checked="" type="checkbox"/> )	37. CONDITION INTERIOR <u>fair</u> EXTERIOR <u>fair</u>
13. PART OF ESTAB. DISTRICT YES( ) NO( <input checked="" type="checkbox"/> )	26. LOCAL CONTACT PERSON OR ORGANIZATION	38. PRESERVATION UNDERWAY YES( ) NO( <input checked="" type="checkbox"/> )
14. DISTRICT POTENTIAL YES( ) NO( )	27. OTHER SURVEY IN WHICH INCLUDED	39. ENDANGERED BY WHAT YES( ) NO( <input checked="" type="checkbox"/> )
15. NAME OF ESTABLISHED DISTRICT		40. VISIBLE FROM PUBLIC ROAD YES( <input checked="" type="checkbox"/> ) NO( )

12. FURTHER DESCRIPTION OF IMPORTANT FEATURES <u>Internal off center chimney.</u>	<del>PHOTO MUST BE PROVIDED</del>
---	---------------------------------------

43. HISTORY AND SIGNIFICANCE A black family lived in this house from 1910 until about 1930. See #43 on T.35 for further information.

44. DESCRIPTION OF ENVIRONMENT AND OUTBUILDINGS Located on corner of one of the main thoroughfares and N. Mine La Motte.

15. SOURCES OF INFORMATION <u>Peggy Counts, Helen Underwood, Assessors office and Sanborn Maps</u>	46. PREPARED BY <u>Beulah DeLand</u>
	47. ORGANIZATION <u>H. &amp; L. C.</u>

RETURN THIS FORM WHEN COMPLETED TO: OFFICE OF HISTORIC PRESERVATION IF ADDITIONAL SPACE IS NEEDED, ATTACH SEPARATE SHEET(S) TO THIS FORM	P.O. BOX 176 JEFFERSON CITY, MISSOURI 65102	48. DATE <u>5-16-89</u>	49. REVISION DATE(S)
---	--	-------------------------	----------------------



# MISSOURI OFFICE OF HISTORIC PRESERVATION ARCHITECTURAL/HISTORIC INVENTORY SURVEY FORM

R5-14

<p>1. NO. <u>W18</u></p> <p>2. COUNTY <u>Madison</u></p> <p>3. LOCATION OF NEGATIVES</p>	<p>4. PRESENT LOCAL NAME(S) OR DESIGNATION(S) <u>Rock House</u></p> <p>5. OTHER NAME(S) <u>Waterall House</u></p>	
<p>6. SPECIFIC LEGAL LOCATION TOWNSHIP <u>33</u> RANGE <u>7E</u> SECTION <u>8</u> IF CITY OR TOWN, STREET ADDRESS <u>421 N. Mine La Motte</u></p> <p>7. CITY OR TOWN IF RURAL, VICINITY <u>Fredericktown</u></p> <p>8. DESCRIPTION OF LOCATION <span style="float:right">← N</span></p> <div style="text-align: center;"> </div> <p><u>N. Mine La Motte</u></p> <p>9. COORDINATES LAT <u>UM</u> LONG</p> <p>10. SITE ( ) BUILDING (x)      STRUCTURE ( ) OBJECT ( )</p> <p>11. ON NATIONAL REGISTER YES ( ) NO (x)</p> <p>12. IS IT ELIGIBLE YES ( ) NO ( )</p> <p>13. PART OF ESTAB. DISTRICT YES ( ) NO (x)</p> <p>14. DISTRICT POTENTIAL YES ( ) NO ( )</p> <p>15. NAME OF ESTABLISHED DISTRICT</p>	<p>16. THEMATIC CATEGORY</p> <p>17. DATE(S) OR PERIOD <u>1840c</u></p> <p>18. STYLE OR DESIGN <u>original side gable folk</u></p> <p>19. ARCHITECT OR ENGINEER</p> <p>20. CONTRACTOR OR BUILDER</p> <p>21. ORIGINAL USE, IF APPARENT <u>residence</u></p> <p>22. PRESENT USE <u>residence</u></p> <p>23. OWNERSHIP PUBLIC ( ) PRIVATE (x)</p> <p>24. OWNER'S NAME AND ADDRESS IF KNOWN <u>Jerry Stovall</u> <u>421 N. Mine La Motte,</u> <u>Fred., MO</u></p> <p>25. OPEN TO PUBLIC YES ( ) NO (x)</p> <p>26. LOCAL CONTACT PERSON OR ORGANIZATION</p> <p>27. OTHER SURVEY IN WHICH INCLUDED</p>	<p>28. NO. OF STORIES <u>1</u></p> <p>29. BASEMENT YES ( ) NO (x)</p> <p>30. FOUNDATION MATERIAL <u>stone</u></p> <p>31. WALL CONSTRUCTION <u>brick/frame</u></p> <p>32. ROOF TYPE &amp; MATERIAL <u>cross gable/asph. sh.</u></p> <p>33. NO. OF BAYS FRONT SIDE <u>wdw</u></p> <p>34. WALL TREATMENT <u>stretcher/siding</u></p> <p>35. PLAN SHAPE <u>L</u></p> <p>36. CHANGES ADDITION ( ) (EXPLAIN IN ALTERED NO. 42) MOVED ( )</p> <p>37. CONDITION INTERIOR <u>fair</u> EXTERIOR <u>fair</u></p> <p>38. PRESERVATION UNDERWAY YES ( ) NO (x)</p> <p>39. ENDANGERED BY WHAT YES ( ) NO (x)</p> <p>40. VISIBLE FROM PUBLIC ROAD YES (x) NO ( )</p> <p>41. DISTANCE FROM AND FRONTAGE ON ROAD</p>

42. FURTHER DESCRIPTION OF IMPORTANT FEATURES Brick appears to be hand made. 2 end chimneys on front part of building. End cornices are open. Although windows are square now originally were arched. (cont. page)

**PHOTO MUST BE PROVIDED**

43. HISTORY AND SIGNIFICANCE Mr. Rock lived here from 1910 to 1914. He was an older man at this time already. A Waterall family lived here in the late 19teens and early 1920's. They owned a store in Northtown. See #43 on T35.

44. DESCRIPTION OF ENVIRONMENT AND OUTBUILDINGS Located on corner of one of the main thoroughfares and N. Mine La Motte. This was a main access route to the mines and the Northtown commercial area.

<p>45. SOURCES OF INFORMATION <u>Peggy Counts, Helen Underwood, Ruth Skaggs, Assessors office and Sanborn Maps</u></p>	<p>46. PREPARED BY <u>Beulah DeLand</u></p> <p>47. ORGANIZATION <u>H. &amp; L. C.</u></p>
--	---

<p>RETURN THIS FORM WHEN COMPLETED TO: OFFICE OF HISTORIC PRESERVATION IF ADDITIONAL SPACE IS NEEDED, ATTACH SEPARATE SHEET(S) TO THIS FORM</p>	<p>48. DATE <u>5-15-89</u></p> <p>49. REVISION DATE(S)</p>
---	--

OFFICE OF HISTORIC PRESERVATION  
P.O. BOX 178  
JEFFERSON CITY, MISSOURI 65102

R5-14

Continuation Page

42. Door has segmented transom and sidelights. Porch has brick foundation but house has stone stuccoed over foundation. The arched windows indicate original German influence. Dentilated cornice may be covered by wooden cornice. Door design and front porch columns along with cornice show a vernacular Greek revival influence as well.

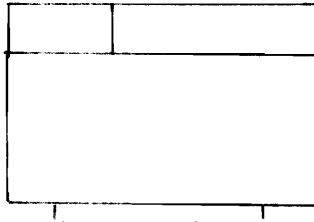




191

# MISSOURI OFFICE OF HISTORIC PRESERVATION ARCHITECTURAL/HISTORIC INVENTORY SURVEY FORM

1. NO. <u>W 17</u>	4. PRESENT LOCAL NAME(S) OR DESIGNATION(S)
2. COUNTY <u>Madison</u>	5. OTHER NAME(S)
3. LOCATION OF NEGATIVES	<u>Rainey Ward House and Ted Lee House</u>

6. SPECIFIC LEGAL LOCATION TOWNSHIP <u>33</u> RANGE <u>7E</u> SECTION <u>8</u> IF CITY OR TOWN, STREET ADDRESS <u>423 N. Mine La Motte</u>	16. THEMATIC CATEGORY	28. NO. OF STORIES <u>1</u>
	17. DATE(S) OR PERIOD <u>1908c</u>	29. BASEMENT YES( ) NO( <u>x</u> )
7. CITY OR TOWN IF RURAL, VICINITY <u>Fredericktown</u>	18. STYLE OR DESIGN <u>side gable folk</u>	30. FOUNDATION MATERIAL <u>concrete</u>
8. DESCRIPTION OF LOCATION <u>← N</u>	19. ARCHITECT OR ENGINEER	31. WALL CONSTRUCTION <u>frame</u>
	20. CONTRACTOR OR BUILDER	32. ROOF TYPE & MATERIAL <u>gable/asph. sh.</u>
	21. ORIGINAL USE, IF APPARENT <u>residence</u>	33. NO. OF BAYS <u>wdw</u> <u>FRONT SIDE</u>
9. COORDINATES <u>N. Mine La Motte</u> LAT <u>UM</u> LONG	22. PRESENT USE <u>residence</u>	34. WALL TREATMENT <u>asbestos shingles</u>
10. SITE( ) BUILDING( <u>x</u> ) STRUCTURE( ) OBJECT( )	23. OWNERSHIP <u>PUBLIC</u> PRIVATE( <u>x</u> )	35. PLAN SHAPE <u>L</u>
11. ON NATIONAL REGISTER YES( ) NO( <u>x</u> )	24. OWNER'S NAME AND ADDRESS IF KNOWN <u>Henry Kemp</u> <u>423 N. Mine La Motte</u> <u>Fred., MO</u>	36. CHANGES ADDITION( ) (EXPLAIN IN ALTERED ) NO. ( <u>42</u> ) MOVED ( )
12. IS IT ELIGIBLE YES( ) NO( )	25. OPEN TO PUBLIC YES( ) NO( <u>x</u> )	37. CONDITION INTERIOR <u>good</u> EXTERIOR <u>good</u>
13. PART OF ESTAB. DISTRICT YES( ) NO( <u>x</u> )	26. LOCAL CONTACT PERSON OR ORGANIZATION	38. PRESERVATION UNDERWAY YES( ) NO( <u>x</u> )
14. DISTRICT POTENTIAL YES( ) NO( )	27. OTHER SURVEY IN WHICH INCLUDED	39. ENDANGERED BY WHAT YES( ) NO( <u>x</u> )
15. NAME OF ESTABLISHED DISTRICT		40. VISIBLE FROM PUBLIC ROAD YES( <u>x</u> ) NO( )
		41. DISTANCE FROM AND FRONTAGE ON ROAD

12. FURTHER DESCRIPTION OF IMPORTANT FEATURES <u>Decorative trim on detached porch supports.</u>	<b>PHOTO MUST BE PROVIDED</b>
--	-----------------------------------

43. HISTORY AND SIGNIFICANCE Floor plan on this building has not been altered from 1908 Sanborn Map. Sussession of owners. See #43 on T35. The Rainey Ward family and the Ted Lee family lived here through the years.

44. DESCRIPTION OF ENVIRONMENT AND OUTBUILDINGS Located on corner of one of the main thoroughfares and N. Mine La Motte.

15. SOURCES OF INFORMATION <u>Peggy Counts, Helen Underwood, Ruth Skaggs, Assessors office, Harley Baker and Sanborn Maps</u>	46. PREPARED BY <u>Beulah DeLand</u>
	47. ORGANIZATION <u>H. &amp; L. C.</u>

RETURN THIS FORM WHEN COMPLETED TO: OFFICE OF HISTORIC PRESERVATION  
IF ADDITIONAL SPACE IS NEEDED, ATTACH SEPARATE SHEET(S) TO THIS FORM  
P.O. BOX 176  
JEFFERSON CITY, MISSOURI 65102

48. DATE <u>5-16-89</u>	49. REVISION DATE(S)
-------------------------	----------------------





423

# MISSOURI OFFICE OF HISTORIC PRESERVATION ARCHITECTURAL/HISTORIC INVENTORY SURVEY FORM

R5-5

1. NO. T39  
 2. COUNTY Madison  
 3. LOCATION OF NEGATIVES

4. PRESENT LOCAL NAME(S) OR DESIGNATION(S)

5. OTHER NAME(S)



Lawrence Garage

6. SPECIFIC LEGAL LOCATION  
 TOWNSHIP 33N RANGE 7E SECTION 8  
 IF CITY OR TOWN, STREET ADDRESS

500 N. Mine La Motte

7. CITY OR TOWN IF RURAL, VICINITY  
Fredericktown

8. DESCRIPTION OF LOCATION



N. Mine La Motte

9. COORDINATES  
 LAT UM  
 LONG

10. SITE ( ) BUILDING (x) STRUCTURE ( ) OBJECT ( )

11. ON NATIONAL REGISTER YES ( ) NO (x) 12. IS IT ELIGIBLE YES ( ) NO ( )

13. PART OF ESTAB. DISTRICT YES ( ) NO (x) 14. DISTRICT POTENTIAL YES ( ) NO ( )

15. NAME OF ESTABLISHED DISTRICT

16. THEMATIC CATEGORY

17. DATE(S) OR PERIOD  
1930c

18. STYLE OR DESIGN  
store front

19. ARCHITECT OR ENGINEER

20. CONTRACTOR OR BUILDER  
Orville White

21. ORIGINAL USE, IF APPARENT  
garage

22. PRESENT USE  
vacant

23. OWNERSHIP PUBLIC ( ) PRIVATE (x)

24. OWNER'S NAME AND ADDRESS IF KNOWN  
Bob Lawrence  
316 Morley, Fred., MO

25. OPEN TO PUBLIC YES (x) NO ( )

26. LOCAL CONTACT PERSON OR ORGANIZATION

27. OTHER SURVEY IN WHICH INCLUDED

28. NO. OF STORIES 1

29. BASEMENT YES ( ) NO (x)

30. FOUNDATION MATERIAL  
cement

31. WALL CONSTRUCTION  
frame

32. ROOF TYPE & MATERIAL  
flat/tar

33. NO. OF BAYS FRONT SIDE  
wddd  
SIDE

34. WALL TREATMENT  
metal sheeting

35. PLAN SHAPE rect.

36. CHANGES ADDITION ( )  
 (EXPLAIN IN ALTERED )  
 NO. ( ) MOVED ( )

37. CONDITION INTERIOR poor  
 EXTERIOR poor

38. PRESERVATION UNDERWAY YES ( ) NO (x)

39. ENDANGERED BY W/AT YES ( ) NO (x)

40. VISIBLE FROM PUBLIC ROAD YES (x) NO ( )

41. DISTANCE FROM AND FRONTAGE ON ROAD

42. FURTHER DESCRIPTION OF IMPORTANT FEATURES  
Metal sheeting covering sides looks like concrete block.

PHOTO MUST BE PROVIDED

43. HISTORY AND SIGNIFICANCE  
Current building on site of Ritchey house. Current building is fairly new. Used as auto repair shop in 1920's by Orville White. Again used for auto repair in the 1970's.

44. DESCRIPTION OF ENVIRONMENT AND OUTBUILDINGS  
Located on one of main thoroughfares leading into Northtown and Fredericktown. See #43 on T35 for further information on this area.

45. SOURCES OF INFORMATION  
Peggy Counts, Helen Underwood, Nick Turnbeau, Harley Baker, Assessors office and Sanborn maps

46. PREPARED BY  
Paula Shetley *BD*

47. ORGANIZATION  
H. & L. C.

RETURN THIS FORM WHEN COMPLETED TO: OFFICE OF HISTORIC PRESERVATION  
 IF ADDITIONAL SPACE IS NEEDED, ATTACH SEPARATE SHEET(S) TO THIS FORM  
 P.O. BOX 176  
 JEFFERSON CITY, MISSOURI 65102

48. DATE 6-10-89 49. REVISION DATE(S)



LAWRENCE AUTO SALES  
783-5402  
BUY • SELL • TRADE

FOR SALE

Oldsmobile

# MISSOURI OFFICE OF HISTORIC PRESERVATION ARCHITECTURAL/HISTORIC INVENTORY SURVEY FORM

R5-4

1. NO. T 40  
 2. COUNTY Madison  
 3. LOCATION OF NEGATIVES


4. PRESENT LOCAL NAME(S) OR DESIGNATION(S)  
 5. OTHER NAME(S)  
Clyde Proffer House and Garage

6. SPECIFIC LEGAL LOCATION  
 TOWNSHIP 33N RANGE 7E SECTION 8  
 IF CITY OR TOWN, STREET ADDRESS

504 N. Mine La Motte

7. CITY OR TOWN IF RURAL, VICINITY  
Fredericktown

8. DESCRIPTION OF LOCATION N →



16. THEMATIC CATEGORY

17. DATE(S) OR PERIOD  
1915c

18. STYLE OR DESIGN  
commercial

19. ARCHITECT OR ENGINEER

20. CONTRACTOR OR BUILDER

21. ORIGINAL USE, IF APPARENT  
garage

22. PRESENT USE  
garage

23. OWNERSHIP PUBLIC PRIVATE

24. OWNER'S NAME AND ADDRESS  
 IF KNOWN Joe Looney  
504 N. Mine La Motte,  
Fred., MO

25. OPEN TO PUBLIC YES  NO

26. LOCAL CONTACT PERSON OR ORGANIZATION

27. OTHER SURVEY IN WHICH INCLUDED

28. NO. OF STORIES 1

29. BASEMENT YES  NO

30. FOUNDATION MATERIAL  
concrete

31. WALL CONSTRUCTION  
block

32. ROOF TYPE & MATERIAL  
flat/tar

33. NO. OF BAYS d  
 FRONT SIDE

34. WALL TREATMENT  
concrete block

35. PLAN SHAPE rect.

36. CHANGES ADDITION  (EXPLAIN IN ALTERED NO. 42) MOVED

37. CONDITION INTERIOR good EXTENSION good

38. PRESERVATION UNDERWAY YES  NO

39. ENDANGERED BY WHAT YES  NO

40. VISIBLE FROM PUBLIC ROAD YES  NO

41. DISTANCE FROM AND FRONTAGE ON ROAD

9. COORDINATES N. Mine La Motte  
 LAT UIM  
 LONG

10. SITE  BUILDING  STRUCTURE  OBJECT

11. ON NATIONAL REGISTER YES  NO  12. IS IT ELIGIBLE YES  NO

13. PART OF ESTAB. DISTRICT YES  NO  14. DISTRICT POTENTIAL YES  NO

15. NAME OF ESTABLISHED DISTRICT

12. FURTHER DESCRIPTION OF IMPORTANT FEATURES Although the facade of the building shows a block construction the back part is frame with metal sheeting that looks like brick.

PHOTO MUST BE PROVIDED

13. HISTORY AND SIGNIFICANCE Clyde Proffer owned and operated a parts shop in the 1920's for cars and trucks. He had or could get any part anyone needed. He didn't do mechanic work. One of the first parts stores in town.

14. DESCRIPTION OF ENVIRONMENT AND OUTBUILDINGS Located on one of main thoroughfares leading into Northtown and Fredericktown. See #43 on T35 for further information on this area.

15. SOURCES OF INFORMATION Nick Turnbeau, Harley Baker, Bascom Revelle, Assessors office and Sanborn maps

46. PREPARED BY  
Paula Shetley *BD*

47. ORGANIZATION  
H. & L. C.

RETURN THIS FORM WHEN COMPLETED TO: OFFICE OF HISTORIC PRESERVATION  
 IF ADDITIONAL SPACE IS NEEDED, ATTACH SEPARATE SHEET(S) TO THIS FORM  
 P.O. BOX 176  
 JEFFERSON CITY, MISSOURI 65102

48. DATE 10-89 49. REVISION DATE(S)





# MISSOURI OFFICE OF HISTORIC PRESERVATION ARCHITECTURAL/HISTORIC INVENTORY SURVEY FORM

R5-3

1. NO. 41  
 2. COUNTY Madison  
 3. LOCATION OF NEGATIVES


4. PRESENT LOCAL NAME(S) OR DESIGNATION(S)  
 5. OTHER NAME(S)

6. SPECIFIC LEGAL LOCATION  
 TOWNSHIP 33 RANGE 7E SECTION 8  
 IF CITY OR TOWN, STREET ADDRESS

504 N. Mine La Motte

7. CITY OR TOWN IF RURAL, VICINITY  
Fredericktown

8. DESCRIPTION OF LOCATION ✓ →



9. COORDINATES  
 LAT UM  
 LONG

10. SITE ( ) BUILDING (x)  
 STRUCTURE ( ) OBJECT ( )

11. ON NATIONAL REGISTER YES ( ) NO (x)  
 12. IS IT ELIGIBLE YES ( ) NO ( )

13. PART OF ESTAB. DISTRICT YES ( ) NO (x)  
 14. DISTRICT POTENTIAL YES ( ) NO ( )

15. NAME OF ESTABLISHED DISTRICT

16. THEMATIC CATEGORY

17. DATE(S) OR PERIOD  
1908c

18. STYLE OR DESIGN  
side gable folk

19. ARCHITECT OR ENGINEER

20. CONTRACTOR OR BUILDER

21. ORIGINAL USE, IF APPARENT  
residence

22. PRESENT USE  
residence

23. OWNERSHIP PUBLIC ( ) PRIVATE (x)

24. OWNER'S NAME AND ADDRESS IF KNOWN  
Joe Looney  
504 N. Mine La Motte,  
Fred., MO

25. OPEN TO PUBLIC YES ( ) NO (x)

26. LOCAL CONTACT PERSON OR ORGANIZATION

27. OTHER SURVEY IN WHICH INCLUDED

28. NO. OF STORIES 1

29. BASEMENT YES ( ) NO (x)

30. FOUNDATION MATERIAL  
stone and concrete

31. WALL CONSTRUCTION  
frame

32. ROOF TYPE & MATERIAL  
gable/asph. sh.

33. NO. OF BAYS swwdwww  
 FRONT SIDE

34. WALL TREATMENT  
fiber board siding

35. PLAN SHAPE rect.

36. CHANGES ADDITION ( )  
 (EXPLAIN IN ALTERED NO. 42) MOVED (x)

37. CONDITION INTERIOR good  
 EXTERIOR good

38. PRESERVATION UNDERWAY YES ( ) NO (x)

39. ENDANGERED BY WIAAT YES ( ) NO (x)

40. VISIBLE FROM PUBLIC ROAD YES (x) NO ( )

41. DISTANCE FROM AND FRONTAGE ON ROAD

42. FURTHER DESCRIPTION OF IMPORTANT FEATURES Enclosed porch covers interior entrance and windows. Porch was enclosed at a later time. Wood lap siding visible on walls inside enclosed porch.

~~PHOTO MUST BE PROVIDED~~

43. HISTORY AND SIGNIFICANCE Clyde Proffer owned and operated garage next to house. House appears on 1908 Sanborn Map.

44. DESCRIPTION OF ENVIRONMENT AND OUTBUILDINGS Located on one of main thoroughfares leading into Northtown and Fredericktown. See #43 on T35 for further information on this area.

45. SOURCES OF INFORMATION Nick Turnbeau, Harley Baker, Bascom Revelle, Assessors office and Sanborn maps

46. PREPARED BY Paula Shetley *PS*

47. ORGANIZATION H. & L. C.

RETURN THIS FORM WHEN COMPLETED TO: OFFICE OF HISTORIC PRESERVATION  
 IF ADDITIONAL SPACE IS NEEDED, ATTACH SEPARATE SHEET(S) TO THIS FORM  
 P.O. BOX 176  
 JEFFERSON CITY, MISSOURI 65102

48. DATE 6-10-89  
 49. REVISION DATE(S)





# MISSOURI OFFICE OF HISTORIC PRESERVATION ARCHITECTURAL/HISTORIC INVENTORY SURVEY FORM

R5-21

<p>1. NO. <u>W12</u></p> <p>2. COUNTY <u>Madison</u></p> <p>3. LOCATION OF NEGATIVES</p>	<p>4. PRESENT LOCAL NAME(S) OR DESIGNATION(S)</p> <p>5. OTHER NAME(S) <u>Tom Boone House</u></p>	
<p>6. SPECIFIC LEGAL LOCATION TOWNSHIP <u>33</u> RANGE <u>7E</u> SECTION <u>8</u> IF CITY OR TOWN, STREET ADDRESS</p> <p><u>505 N. Mine La Motte</u></p> <p>7. CITY OR TOWN IF RURAL, VICINITY <u>Fredericktown</u></p> <p>8. DESCRIPTION OF LOCATION <span style="float:right">← <u>N</u></span></p> <div style="border: 1px solid black; width: 150px; height: 100px; margin: 10px auto;"></div> <p><u>N. Mine La Motte</u></p> <p>9. COORDINATES LAT <u>UM</u> LONG</p> <p>10. SITE ( ) BUILDING(x)      STRUCTURE ( ) OBJECT ( )</p> <p>11. ON NATIONAL REGISTER YES ( ) NO (x)</p> <p>12. IS IT ELIGIBLE YES ( ) NO ( )</p> <p>13. PART OF ESTAB. DISTRICT YES ( ) NO (x)</p> <p>14. DISTRICT POTENTIAL YES ( ) NO ( )</p> <p>15. NAME OF ESTABLISHED DISTRICT</p>	<p>16. THEMATIC CATEGORY</p> <p>17. DATE(S) OR PERIOD <u>1908c</u></p> <p>18. STYLE OR DESIGN <u>side gable folk</u></p> <p>19. ARCHITECT OR ENGINEER</p> <p>20. CONTRACTOR OR BUILDER</p> <p>21. ORIGINAL USE, IF APPARENT <u>residence</u></p> <p>22. PRESENT USE <u>residence</u></p> <p>23. OWNERSHIP PUBLIC ( ) PRIVATE (x)</p> <p>24. OWNER'S NAME AND ADDRESS IF KNOWN <u>Earline Cox</u> <u>505 N. Mine La Motte</u> <u>Fred., MO</u></p> <p>25. OPEN TO PUBLIC YES ( ) NO (x)</p> <p>26. LOCAL CONTACT PERSON OR ORGANIZATION</p> <p>27. OTHER SURVEY IN WHICH INCLUDED</p>	<p>28. NO. OF STORIES <u>1</u></p> <p>29. BASEMENT YES ( ) NO (x)</p> <p>30. FOUNDATION MATERIAL <u>rock</u></p> <p>31. WALL CONSTRUCTION <u>frame</u></p> <p>32. ROOF TYPE &amp; MATERIAL <u>gable/asph. sh.</u></p> <p>33. NO. OF BAYS FRONT SIDE <u>wdw SIDE</u></p> <p>34. WALL TREATMENT <u>clapboard wood siding</u></p> <p>35. PLAN SHAPE <u>rectangle</u></p> <p>36. CHANGES ADDITION ( ) (EXPLAIN IN ALTERED NO. 42) MOVED ( )</p> <p>37. CONDITION INTERIOR <u>good</u> EXTERIOR <u>good</u></p> <p>38. PRESERVATION UNDERWAY YES ( ) NO (x)</p> <p>39. ENDANGERED BY WHAT YES ( ) NO (x)</p> <p>40. VISIBLE FROM PUBLIC ROAD YES ( ) NO ( )</p> <p>41. DISTANCE FROM AND FRONTAGE ON ROAD</p>

42. FURTHER DESCRIPTION OF IMPORTANT FEATURES Integrated porch roof

~~PHOTO MUST  
BE PROVIDED~~

43. HISTORY AND SIGNIFICANCE Amanda Manley, Nellie Sander's grandmother lived in the house between the 1910's and 1930's. She was an older lady at that time. See #43 on T35. Tom Boone family lived here at one time.

44. DESCRIPTION OF ENVIRONMENT AND OUTBUILDINGS Located near corner of one of the main thoroughfares. This was a main access route to the mines and the Northtown commercial area.

<p>45. SOURCES OF INFORMATION <u>Peggy Counts, Helen Underwood, Ruth Skaggs, Assessors office and Sanborn Maps Nick Turnbeau, Harley Baker</u></p>	<p>46. PREPARED BY <u>Beulah DeLand</u></p> <p>47. ORGANIZATION <u>H. &amp; L. C.</u></p>
--	---

<p>RETURN THIS FORM WHEN COMPLETED TO: OFFICE OF HISTORIC PRESERVATION IF ADDITIONAL SPACE IS NEEDED, ATTACH SEPARATE SHEET(S) TO THIS FORM</p>	<p>48. DATE <u>5-17-89</u></p> <p>49. REVISION DATE(S)</p>
---	--

OFFICE OF HISTORIC PRESERVATION  
P.O. BOX 176  
JEFFERSON CITY, MISSOURI 65102



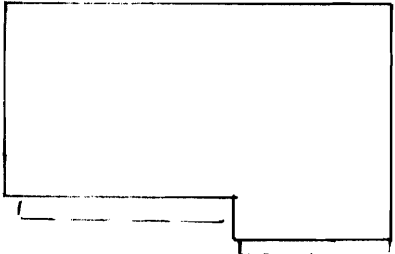


505

# MISSOURI OFFICE OF HISTORIC PRESERVATION ARCHITECTURAL/HISTORIC INVENTORY SURVEY FORM

R5-227

1. NO. <u>W 11</u>	4. PRESENT LOCAL NAME(S) OR DESIGNATION(S)
2. COUNTY <u>Madison</u>	5. OTHER NAME(S)
3. LOCATION OF NEGATIVES	<u>Liggett Myers House</u>

6. SPECIFIC LEGAL LOCATION TOWNSHIP <u>33N</u> RANGE <u>7E</u> SECTION <u>8</u> IF CITY OR TOWN, STREET ADDRESS <u>507 N. Mine La Motte</u>	16. THEMATIC CATEGORY	28. NO. OF STORIES <u>1 1/2</u>
	17. DATE(S) OR PERIOD <u>1908c</u>	29. BASEMENT YES( ) NO( <input checked="" type="checkbox"/> )
7. CITY OR TOWN IF RURAL, VICINITY <u>Fredericktown</u>	18. STYLE OR DESIGN <u>L shape folk</u>	30. FOUNDATION MATERIAL <u>concrete</u>
8. DESCRIPTION OF LOCATION <span style="float: right;">← <u>N</u></span>	19. ARCHITECT OR ENGINEER	31. WALL CONSTRUCTION <u>frame</u>
	20. CONTRACTOR OR BUILDER	32. ROOF TYPE & MATERIAL <u>gable/asph. sh.</u>
	21. ORIGINAL USE, IF APPARENT <u>residence</u>	33. NO. OF BAYS <u>wdwdw</u> , w FRONT SIDE
9. COORDINATES LAT <u>UIM</u> LONG	22. PRESENT USE <u>residence</u>	34. WALL TREATMENT <u>wood lap siding</u>
10. SITE( ) BUILDING( <input checked="" type="checkbox"/> )	23. OWNERSHIP PUBLIC( ) PRIVATE( <input checked="" type="checkbox"/> )	35. PLAN SHAPE <u>L</u>
11. ON NATIONAL REGISTER YES( ) NO( <input checked="" type="checkbox"/> )	24. OWNER'S NAME AND ADDRESS IF KNOWN <u>Henry Hawthorne</u> <u>507 N. Mine La Motte,</u> <u>Fred., MO</u>	36. CHANGES ADDITION( ) (EXPLAIN IN ALTERED ) NO. (42) MOVED ( )
12. IS IT ELIGIBLE YES( ) NO( )	25. OPEN TO PUBLIC YES( ) NO( <input checked="" type="checkbox"/> )	37. CONDITION INTERIOR <u>good</u> EXTERIOR <u>good</u>
13. PART OF ESTAB. DISTRICT YES( ) NO( <input checked="" type="checkbox"/> )	26. LOCAL CONTACT PERSON OR ORGANIZATION	38. PRESERVATION UNDERWAY YES( ) NO( <input checked="" type="checkbox"/> )
14. DISTRICT POTENTIAL YES( ) NO( )	27. OTHER SURVEY IN WHICH INCLUDED	39. ENDANGERED BY WIA? YES( ) NO( <input checked="" type="checkbox"/> )
15. NAME OF ESTABLISHED DISTRICT		40. VISIBLE FROM PUBLIC ROAD YES( <input checked="" type="checkbox"/> ) NO( )

12. FURTHER DESCRIPTION OF IMPORTANT FEATURES <u>Decorative supports on porches. Two front porches are an interesting feature.</u>	<b>PHOTO MUST BE PROVIDED</b>
--	-----------------------------------

13. HISTORY AND SIGNIFICANCE Prior to 1920's no one remembers who occupied the house. During the 1920's and 1930's Liggett Myers gambled and did some bootlegging of whiskey from here. This may have had some bearing on the two entrances. See #43 on 735.

14. DESCRIPTION OF ENVIRONMENT AND OUTBUILDINGS Located on a corner of one of the main thoroughfares. This was a main access route to the mines and the Northtown commercial area.

15. SOURCES OF INFORMATION <u>Peggy Counts, Helen Underwood, Nick Turnbeau, Harley Baker, Bascom Revelle, Assessors office and Sanborn Maps</u>	46. PREPARED BY <u>Beulah DeLand</u>
	47. ORGANIZATION <u>H. &amp; L. C.</u>


RETURN THIS FORM WHEN COMPLETED TO: OFFICE OF HISTORIC PRESERVATION IF ADDITIONAL SPACE IS NEEDED, ATTACH SEPARATE SHEET(S) TO THIS FORM	48. DATE <u>6-13-89</u>	49. REVISION DATE(S)
---	----------------------------	----------------------

OFFICE OF HISTORIC PRESERVATION  
P.O. BOX 178  
JEFFERSON CITY, MISSOURI 65102





# MISSOURI OFFICE OF HISTORIC PRESERVATION ARCHITECTURAL/HISTORIC INVENTORY SURVEY FORM

1. NO. <u>12</u>		4. PRESENT LOCAL NAME(S) OR DESIGNATION(S)	
2. COUNTY <u>Madison</u>		5. OTHER NAME(S) <u>Charlie Tinsley House</u>	
3. LOCATION OF NEGATIVES			
6. SPECIFIC LEGAL LOCATION TOWNSHIP <u>33</u> RANGE <u>7E</u> SECTION <u>8</u> IF CITY OR TOWN, STREET ADDRESS <u>508 N. Mine La Motte</u>		16. THEMATIC CATEGORY	
7. CITY OR TOWN IF RURAL, VICINITY <u>Fredericktown</u>		17. DATE(S) OR PERIOD <u>1908c</u>	
8. DESCRIPTION OF LOCATION <span style="float:right">N →</span>		18. STYLE OR DESIGN <u>side gable folk</u>	
		19. ARCHITECT OR ENGINEER	
		20. CONTRACTOR OR BUILDER	
9. COORDINATES LAT <u>UIM</u> LONG		21. ORIGINAL USE, IF APPARENT <u>residence</u>	
10. SITE ( ) BUILDING (x) STRUCTURE ( ) OBJECT ( )		22. PRESENT USE <u>residence</u>	
11. ON NATIONAL REGISTER YES ( ) NO (x)		23. OWNERSHIP PUBLIC ( ) PRIVATE (x)	
12. IS IT ELIGIBLE YES ( ) NO ( )		24. OWNER'S NAME AND ADDRESS IF KNOWN <u>Gerald White</u> <u>508 N. Mine La Motte,</u> <u>Fred., MO</u>	
13. PART OF ESTAB. DISTRICT YES ( ) NO (x)		25. OPEN TO PUBLIC YES ( ) NO (x)	
14. DISTRICT POTENTIAL YES ( ) NO ( )		26. LOCAL CONTACT PERSON OR ORGANIZATION	
15. NAME OF ESTABLISHED DISTRICT		27. OTHER SURVEY IN WHICH INCLUDED	
12. FURTHER DESCRIPTION OF IMPORTANT FEATURES <u>Door has side lights and transom.</u>		<b>PHOTO MUST BE PROVIDED</b>	
13. HISTORY AND SIGNIFICANCE <u>Gerald White's grandfather lived in the house in the 1920's. No particular historical significance has been found at this time although those interviewed indicate it is old. Numerous owners and occupants during the years.</u>			
14. DESCRIPTION OF ENVIRONMENT AND OUTBUILDINGS <u>Located on main thoroughfare into Northtown and Fredericktown prior to 1924. See #43 on T35 for further information about the area.</u>			
15. SOURCES OF INFORMATION <u>Nick Turnbeau, Harley Baker, Peggy Counts, Helen Underwood, Bascom Revelle, Assessors office Sanborn maps</u>		46. PREPARED BY <u>Bascom Revelle</u>	
RETURN THIS FORM WHEN COMPLETED TO: IF ADDITIONAL SPACE IS NEEDED, ATTACH SEPARATE SHEET(S) TO THIS FORM		47. ORGANIZATION <u>H. &amp; L. C.</u>	
OFFICE OF HISTORIC PRESERVATION P.O. BOX 176 JEFFERSON CITY, MISSOURI 65102		48. DATE <u>6-9-89</u>	
		49. REVISION DATE(S)	



THE WHITES



# MISSOURI OFFICE OF HISTORIC PRESERVATION ARCHITECTURAL/HISTORIC INVENTORY SURVEY FORM

1. NO. T 11  
 2. COUNTY Madison  
 3. LOCATION OF NEGATIVES

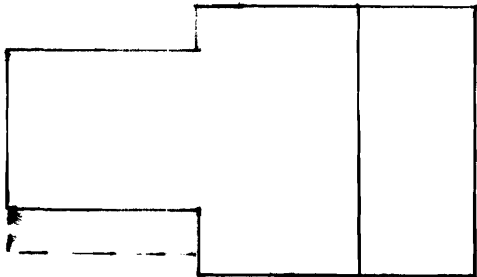
4. PRESENT LOCAL NAME(S) OR DESIGNATION(S)  
 5. OTHER NAME(S)  
"Hob" Waggoner Store

6. SPECIFIC LEGAL LOCATION  
 TOWNSHIP 33N RANGE 7E SECTION 8  
 IF CITY OR TOWN, STREET ADDRESS

514 N. Mine La Motte

7. CITY OR TOWN IF RURAL, VICINITY  
Fredericktown

8. DESCRIPTION OF LOCATION N →



N. Mine La Motte

9. COORDINATES  
 LAT UM  
 LONG

10. SITE ( ) BUILDING (x) STRUCTURE ( ) OBJECT ( )

11. ON NATIONAL REGISTER YES ( ) NO (x) 12. IS IT ELIGIBLE YES ( ) NO ( )

13. PART OF ESTAB. DISTRICT YES ( ) NO (x) 14. DISTRICT POTENTIAL YES ( ) NO ( )

15. NAME OF ESTABLISHED DISTRICT

16. THEMATIC CATEGORY

17. DATE(S) OR PERIOD  
1935c

18. STYLE OR DESIGN  
altered T

19. ARCHITECT OR ENGINEER

20. CONTRACTOR OR BUILDER

21. ORIGINAL USE, IF APPARENT  
residence/store

22. PRESENT USE  
residence

23. OWNERSHIP PUBLIC ( ) PRIVATE (x)

24. OWNER'S NAME AND ADDRESS IF KNOWN  
Mrs. Louise Waggoner, 514 N. Mine La Motte, Fred., MO

25. OPEN TO PUBLIC YES ( ) NO (x)

26. LOCAL CONTACT PERSON OR ORGANIZATION

27. OTHER SURVEY IN WHICH INCLUDED

28. NO. OF STORIES 1

29. BASEMENT YES ( ) NO (x)

30. FOUNDATION MATERIAL  
granite block/concrete

31. WALL CONSTRUCTION  
frame

32. ROOF TYPE & MATERIAL  
gable, flat/as. sh., (cont. pg)

33. NO. OF BAYS FRONT SIDE Cont. pg.

34. WALL TREATMENT  
fiber board siding

35. PLAN SHAPE irregular

36. CHANGES ADDITION ( ) (EXPLAIN IN ALTERED NO. 42) MOVED (x)

37. CONDITION INTERIOR good EXTERIOR good

38. PRESERVATION UNDERWAY YES ( ) NO (x)

39. ENDANGERED BY WHAT YES ( ) NO (x)

40. VISIBLE FROM PUBLIC ROAD YES (x) NO ( )

41. DISTANCE FROM AND FRONTAGE ON ROAD

42. FURTHER DESCRIPTION OF IMPORTANT FEATURES  
House may have been built in 1927 with the store being added later. Side of store shows a store front style. House has a (cont. page)

~~PHOTO MUST BE PROVIDED~~

43. HISTORY AND SIGNIFICANCE  
After or about the time many of the Northtown stores had or were closing the "Hob" Waggoner Store remained in operation until the 1950's.

44. DESCRIPTION OF ENVIRONMENT AND OUTBUILDINGS  
Located on one of the main thoroughfares into Northtown and Fredericktown until 1928. See #43 on T35 for further historical information about the area.

45. SOURCES OF INFORMATION  
Harley Baker, Nick Turnbeau, Peggy Counts, Helen Underwood, Assessors office and Sanborn Maps

46. PREPARED BY  
Paula Shetley B2

47. ORGANIZATION  
H. & L. C.

RETURN THIS FORM WHEN COMPLETED TO: OFFICE OF HISTORIC PRESERVATION  
 IF ADDITIONAL SPACE IS NEEDED, ATTACH SEPARATE SHEET(S) TO THIS FORM  
P.O. BOX 178 JEFFERSON CITY, MISSOURI 65102

48. DATE 5-23-89 49. REVISION DATE(S)



T 43

R5-1

Continuation Page

32. The house portion of the building has a cross gable roof with asphalt shingles. The store portion of the building has a flat roof which is tar and gravel. The store portion has a shed type roof over the entrance with asphalt shingles.
33. house dwww            store wwdw
42. craftsman style porch on the front. The base of the wood columns is of pink granite with "worm" type mortar being used. This application of mortar is also used on the foundation of the house.



WINE LA MOTTE  
RELLY

MISSOURI OFFICE OF HISTORIC PRESERVATION  
ARCHITECTURAL/HISTORIC INVENTORY SURVEY FORM

1. NO. *V 16*  
2. COUNTY *Madison*  
3. LOCATION OF NEGATIVES


4. PRESENT LOCAL NAME(S) OR DESIGNATION(S)  
5. OTHER NAME(S)

6. SPECIFIC LEGAL LOCATION  
TOWNSHIP *33* RANGE *7E* SECTION *8*  
IF CITY OR TOWN, STREET ADDRESS

*606 N. Mine La Motte*

7. CITY OR TOWN IF RURAL, VICINITY  
*Fredericktown*

8. DESCRIPTION OF LOCATION *N →*



9. COORDINATES UTM  
*N. Mine La Motte*  
LAT  
LONG

10. SITE ( ) BUILDING (x) STRUCTURE ( ) OBJECT ( )

11. ON NATIONAL REGISTER YES ( ) NO (x) 12. IS IT ELIGIBLE YES ( ) NO ( )

13. PART OF ESTAB. DISTRICT YES ( ) NO (x) 14. DISTINCT POTENTIAL YES ( ) NO ( )

15. NAME OF ESTABLISHED DISTRICT

16. THEMATIC CATEGORY

17. DATE(S) OR PERIOD  
*1927c*

18. STYLE OR DESIGN  
*side gable folk*

19. ARCHITECT OR ENGINEER

20. CONTRACTOR OR BUILDER

21. ORIGINAL USE, IF APPARENT  
*residence*

22. PRESENT USE  
*residence*

23. OWNERSHIP PUBLIC PRIVATE (x)

24. OWNER'S NAME AND ADDRESS IF KNOWN  
*P. Stacy  
606 N. Mine La Motte,  
Fred., MO*

25. OPEN TO PUBLIC YES ( ) NO (x)

26. LOCAL CONTACT PERSON OR ORGANIZATION

27. OTHER SURVEY IN WHICH INCLUDED

28. NO. OF STORIES *1*

29. BASEMENT YES ( ) NO (x)

30. FOUNDATION MATERIAL  
*concrete*

31. WALL CONSTRUCTION  
*frame*

32. ROOF TYPE & MATERIAL  
*gable/asph. sh.*

33. NO. OF BAYS wdw FRONT SIDE

34. WALL TREATMENT  
*asbestos shingles*

35. PLAN SHAPE *rect.*

36. CHANGES ADDITION ( ) (EXPLAIN IN ALTERED NO. 42) MOVED ( )

37. CONDITION INTERIOR *good* EXTERIOR *good*

38. PRESERVATION UNDERWAY YES ( ) NO (x)

39. ENDANGERED BY WHAT YES ( ) NO (x)

40. VISIBLE FROM PUBLIC ROAD YES (x) NO ( )

41. DISTANCE FROM AND FRONTAGE ON ROAD

42. FURTHER DESCRIPTION OF IMPORTANT FEATURES *Front eaves are open showing 2x4's.*

~~PHOTO MUST BE PROVIDED~~

43. HISTORY AND SIGNIFICANCE *A McGee family lived in the house from the 1940's to the 1950's. Other than this no particular historical significance has been found at this time.*

44. DESCRIPTION OF ENVIRONMENT AND OUTBUILDINGS *Located on corner of the main thoroughfare into Northtown and Fredericktown. See #43 on T35 for further information on this area.*

45. SOURCES OF INFORMATION *Nick Turnbeau, Peggy Counts, Helen Underwood, Assessors office and Sanborn maps*

46. PREPARED BY  
*Paula Shetley*

47. ORGANIZATION  
*H. & L. C.*

RETURN THIS FORM WHEN COMPLETED TO: OFFICE OF HISTORIC PRESERVATION  
IF ADDITIONAL SPACE IS NEEDED, ATTACH SEPARATE SHEET(S) TO THIS FORM  
P.O. BOX 178  
JEFFERSON CITY, MISSOURI 65102

48. DATE *6-9-89* 49. REVISION DATE(S)





# MISSOURI OFFICE OF HISTORIC PRESERVATION ARCHITECTURAL/HISTORIC INVENTORY SURVEY FORM

R4-34

1. NO. V 17

2. COUNTY Madison

3. LOCATION OF NEGATIVES

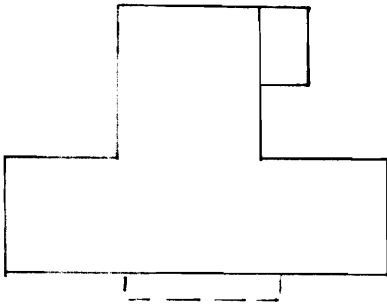
4. PRESENT LOCAL NAME(S) OR DESIGNATION(S)  
Jack Cotton

5. OTHER NAME(S)  
Duvall House

6. SPECIFIC LEGAL LOCATION  
TOWNSHIP 33N RANGE 7E SECTION 8  
IF CITY OR TOWN, STREET ADDRESS  
608 N. Mine La Motte

7. CITY OR TOWN IF RURAL, VICINITY  
Fredericktown

8. DESCRIPTION OF LOCATION N →



16. THEMATIC CATEGORY

17. DATE(S) OR PERIOD  
1900c

18. STYLE OR DESIGN  
side gable folk

19. ARCHITECT OR ENGINEER

20. CONTRACTOR OR BUILDER

21. ORIGINAL USE, IF APPARENT  
residence

22. PRESENT USE  
residence

23. OWNERSHIP PUBLIC  PRIVATE

24. OWNER'S NAME AND ADDRESS IF KNOWN  
Jack Cotton  
608 N. Mine La Motte,  
Fred., MO

25. OPEN TO PUBLIC YES  NO

26. LOCAL CONTACT PERSON OR ORGANIZATION

27. OTHER SURVEY IN WHICH INCLUDED

28. NO. OF STORIES 1

29. BASEMENT YES  NO

30. FOUNDATION MATERIAL  
concrete

31. WALL CONSTRUCTION  
frame

32. ROOF TYPE & MATERIAL  
high gable/as. sh.

33. NO. OF BAYS wdww  
FRONT SIDE

34. WALL TREATMENT  
fiber board siding

35. PLAN SHAPE irregular

36. CHANGES ADDITION  (EXPLAIN IN ALTERED NO. 42) MOVED

37. CONDITION INTERIOR good EXTERIOR good

38. PRESERVATION UNDERWAY YES  NO

39. ENDANGERED BY WHAT YES  NO

40. VISIBLE FROM PUBLIC ROAD YES  NO

41. DISTANCE FROM AND FRONTAGE ON ROAD

N. Mine La Motte

9. COORDINATES UTM  
LAT  
LONG

10. SITE  BUILDING  STRUCTURE  OBJECT

11. ON NATIONAL REGISTER YES  NO

12. IS IT ELIGIBLE YES  NO

13. PART OF ESTAB. DISTRICT YES  NO

14. DISTINCT POTENTIAL YES  NO

15. NAME OF ESTABLISHED DISTRICT

12. FURTHER DESCRIPTION OF IMPORTANT FEATURES Off center door indicates that the house may have had another door.



13. HISTORY AND SIGNIFICANCE Before 1920's this area of N. Mine La Motte was on the main thoroughfare into Northtown and Fredericktown. A Mrs. Duvall lived here during the 1910's and early 1920's. See #43 on T35 for further information on this area.

14. DESCRIPTION OF ENVIRONMENT AND OUTBUILDINGS Located at corner of North Mine La Motte and East Mine La Motte.

15. SOURCES OF INFORMATION Nick Turnbeau, Peggy Counts, Helen Underwood, Assessors office and Sanborn maps

46. PREPARED BY  
Paula Shetley

47. ORGANIZATION  
H. & L. C.

RETURN THIS FORM WHEN COMPLETED TO: OFFICE OF HISTORIC PRESERVATION  
IF ADDITIONAL SPACE IS NEEDED, ATTACH SEPARATE SHEET(S) TO THIS FORM  
P.O. BOX 176  
JEFFERSON CITY, MISSOURI 65102

48. DATE 5-15-89

49. REVISION DATE(S)

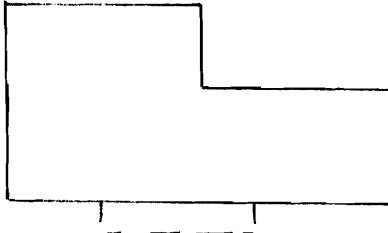
STOP



# MISSOURI OFFICE OF HISTORIC PRESERVATION ARCHITECTURAL/HISTORIC INVENTORY SURVEY FORM

R4-33

1. NO. <u>118</u>	4. PRESENT LOCAL NAME(S) OR DESIGNATION(S)
2. COUNTY <u>Madison</u>	5. OTHER NAME(S)
3. LOCATION OF NEGATIVES	

6. SPECIFIC LEGAL LOCATION TOWNSHIP <u>33</u> RANGE <u>7E</u> SECTION <u>8</u> IF CITY OR TOWN, STREET ADDRESS  <u>610 N. Mine La Motte</u>	16. THEMATIC CATEGORY	28. NO. OF STORIES <u>1</u>
	17. DATE(S) OR PERIOD <u>1900c</u>	29. BASEMENT YES( ) NO( <input checked="" type="checkbox"/> )
7. CITY OR TOWN IF RURAL, VICINITY <u>Fredericktown</u>	18. STYLE OR DESIGN <u>side gable folk</u>	30. FOUNDATION MATERIAL <u>rock</u>
8. DESCRIPTION OF LOCATION 	19. ARCHITECT OR ENGINEER	31. WALL CONSTRUCTION <u>frame</u>
	20. CONTRACTOR OR BUILDER	32. ROOF TYPE & MATERIAL <u>gable/asph. sh.</u>
	21. ORIGINAL USE, IF APPARENT <u>residence</u>	33. NO. OF BAYS <u>wdw</u> FRONT SIDE
	22. PRESENT USE <u>residence</u>	34. WALL TREATMENT <u>asbestos shingles</u>
	23. OWNERSHIP <u>PUBLIC</u> PRIVATE ( <input checked="" type="checkbox"/> )	35. PLAN SHAPE <u>L</u>
	24. OWNER'S NAME AND ADDRESS IF KNOWN <u>Roy Brewer</u> <u>610 N. Mine La Motte,</u> <u>Fred., MO</u>	36. CHANGES ADDITION( ) (EXPLAIN IN ALTERED NO.42) MOVED ( )
9. COORDINATES <u>N. Mine La Motte</u> LAT <u>UIM</u> LONG	25. OPEN TO PUBLIC YES( ) NO( <input checked="" type="checkbox"/> )	37. CONDITION INTERIOR <u>good</u> EXTERIOR <u>good</u>
10. SITE( ) BUILDING( <input checked="" type="checkbox"/> ) STRUCTURE( ) OBJECT( )	26. LOCAL CONTACT PERSON OR ORGANIZATION	38. PRESERVATION UNDERWAY YES( ) NO( <input checked="" type="checkbox"/> )
11. ON NATIONAL REGISTER YES( ) NO( <input checked="" type="checkbox"/> )	27. OTHER SURVEY IN WHICH INCLUDED	39. ENDANGERED BY WHAT YES( ) NO( <input checked="" type="checkbox"/> )
12. IS IT ELIGIBLE YES( ) NO( )		40. VISIBLE FROM PUBLIC ROAD YES( <input checked="" type="checkbox"/> ) NO( )
13. PART OF ESTAB. DISTRICT YES( ) NO( <input checked="" type="checkbox"/> )		41. DISTANCE FROM AND FRONTAGE ON ROAD
14. DISTRICT POTENTIAL YES( ) NO( )		
15. NAME OF ESTABLISHED DISTRICT		

12. FURTHER DESCRIPTION OF IMPORTANT FEATURES	
---	---

43. HISTORY AND SIGNIFICANCE A family by the name of Beeves lived here during the 1910's and 1920's. Before 1920's this area of N. Mine La Motte was on the main thoroughfare into Northtown and Fredericktown. See #43 on T-35 for further information on this area.

44. DESCRIPTION OF ENVIRONMENT AND OUTBUILDINGS Located on the corner of N. Mine La Motte and East Mine La Motte.

15. SOURCES OF INFORMATION <u>Nick Turnbeau, Peggy Counts, Helen Underwood, Assessors office and Sanborn maps</u>	46. PREPARED BY <u>Paula Shetley</u>
	47. ORGANIZATION <u>H. &amp; L. C.</u>

RETURN THIS FORM WHEN COMPLETED TO: OFFICE OF HISTORIC PRESERVATION IF ADDITIONAL SPACE IS NEEDED, ATTACH SEPARATE SHEET(S) TO THIS FORM	48. DATE <u>5-15-89</u>	49. REVISION DATE(S)
---	----------------------------	----------------------

OFFICE OF HISTORIC PRESERVATION  
P.O. BOX 176  
JEFFERSON CITY, MISSOURI 65102





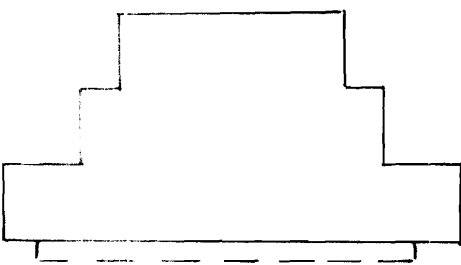
610



# MISSOURI OFFICE OF HISTORIC PRESERVATION ARCHITECTURAL/HISTORIC INVENTORY SURVEY FORM

R4-31 & 32

1. NO. <u>119</u>	4. PRESENT LOCAL NAME(S) OR DESIGNATION(S)
2. COUNTY <u>Madison</u>	5. OTHER NAME(S)
3. LOCATION OF NEGATIVES	

6. SPECIFIC LEGAL LOCATION TOWNSHIP <u>33</u> RANGE <u>7E</u> SECTION <u>8</u> IF CITY OR TOWN, STREET ADDRESS  <u>614 N. Mine La Motte</u> 7. CITY OR TOWN IF RURAL, VICINITY <u>Fredericktown</u> 8. DESCRIPTION OF LOCATION <u>N →</u>    <u>N. Mine La Motte</u> 9. COORDINATES UTM LAT _____ LONG _____ 10. SITE ( ) BUILDING (x) STRUCTURE ( ) OBJECT ( ) 11. ON NATIONAL REGISTER YES ( ) NO (x) 12. IS IT ELIGIBLE YES ( ) NO ( ) 13. PART OF ESTAB. DISTRICT YES ( ) NO (x) 14. DISTRICT POTENTIAL YES ( ) NO ( ) 15. NAME OF ESTABLISHED DISTRICT _____	16. THEMATIC CATEGORY _____ 17. DATE(S) OR PERIOD <u>1900c</u> 18. STYLE OR DESIGN <u>altered side gable folk</u> 19. ARCHITECT OR ENGINEER _____ 20. CONTRACTOR OR BUILDER _____ 21. ORIGINAL USE, IF APPARENT <u>residence</u> 22. PRESENT USE <u>residence</u> 23. OWNERSHIP PUBLIC ( ) PRIVATE (x) 24. OWNER'S NAME AND ADDRESS IF KNOWN <u>Noble Ritter</u> <u>614 N. Mine La Motte</u> <u>Fred., MO</u> 25. OPEN TO PUBLIC YES ( ) NO (x) 26. LOCAL CONTACT PERSON OR ORGANIZATION _____ 27. OTHER SURVEY IN WHICH INCLUDED _____	28. NO. OF STORIES <u>1</u> 29. BASEMENT YES ( ) NO (x) 30. FOUNDATION MATERIAL <u>stone</u> 31. WALL CONSTRUCTION <u>frame</u> 32. ROOF TYPE & MATERIAL <u>gable/asph. sh.</u> 33. NO. OF BAYS FRONT SIDE <u>3</u> 34. WALL TREATMENT <u>fiber board siding</u> 35. PLAN SHAPE <u>Irr.</u> 36. CHANGES ADDITION (x) (EXPLAIN IN ALTERED NO. 42) MOVED ( ) 37. CONDITION INTERIOR <u>good</u> EXTERIOR <u>good</u> 38. PRESERVATION UNDERWAY YES ( ) NO (x) 39. ENDANGERED BY WHAT YES ( ) NO (x) 40. VISIBLE FROM PUBLIC ROAD YES (x) NO ( ) 41. DISTANCE FROM AND FRONTAGE ON ROAD _____
---	---	--

42. FURTHER DESCRIPTION OF IMPORTANT FEATURES House has been altered and added on to throughout the years. Front portion of house retains original plan.

~~PHOTO MUST BE PROVIDED~~

43. HISTORY AND SIGNIFICANCE In the 1910's and 1920's a L. Lewis family lived here. Before the 1920's this area of N. Mine La Motte was on the main thoroughfare into Northtown and Fredericktown. See #43 on T-35 for further information on this area.

44. DESCRIPTION OF ENVIRONMENT AND OUTBUILDINGS Located near the corner of North Mine La Motte and East Mine La Motte.

15. SOURCES OF INFORMATION <u>Nick Turnbeau, Peggy Counts, Helen Underwood, Assessors office and Sanborn maps</u>	46. PREPARED BY <u>Paula Shetley</u>
	47. ORGANIZATION <u>H. &amp; L. C.</u>

RETURN THIS FORM WHEN COMPLETED TO: OFFICE OF HISTORIC PRESERVATION  
 IF ADDITIONAL SPACE IS NEEDED, ATTACH SEPARATE SHEET(S) TO THIS FORM  
 P.O. BOX 176  
 JEFFERSON CITY, MISSOURI 65102

48. DATE <u>5-15-89</u>	49. REVISION DATE(S)
----------------------------	----------------------







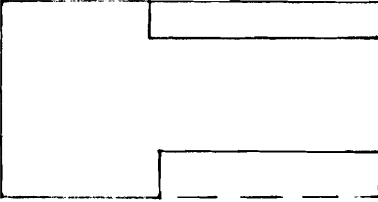
MISSOURI OFFICE OF HISTORIC PRESERVATION  
ARCHITECTURAL/HISTORIC INVENTORY SURVEY FORM

R5-29

1. NO. <u>T 38</u>	4. PRESENT LOCAL NAME(S) OR DESIGNATION(S)
2. COUNTY <u>Madison</u>	5. OTHER NAME(S)
3. LOCATION OF NEGATIVES	

6. SPECIFIC LEGAL LOCATION TOWNSHIP <u>33 N</u> RANGE <u>7 E</u> SECTION <u>8</u> IF CITY OR TOWN, STREET ADDRESS <u>207 Morley</u>	16. THEMATIC CATEGORY	28. NO. OF STORIES <u>1</u>
	17. DATE(S) OR PERIOD <u>1908c</u>	29. BASEMENT YES( ) NO( <input checked="" type="checkbox"/> )

7. CITY OR TOWN IF RURAL, VICINITY <u>Fredericktown</u>	18. STYLE OR DESIGN <u>L shape folk</u>	30. FOUNDATION MATERIAL <u>concrete</u>
--	--	--

8. DESCRIPTION OF LOCATION 	19. ARCHITECT OR ENGINEER	31. WALL CONSTRUCTION <u>frame</u>
	20. CONTRACTOR OR BUILDER	32. ROOF TYPE & MATERIAL <u>gable/asphalt shingles</u>

9. COORDINATES <u>Morley</u> UTM LAT LONG	21. ORIGINAL USE, IF APPARENT <u>residence</u>	33. NO. OF BAYS wdd FRONT SIDE
	22. PRESENT USE <u>residence</u>	34. WALL TREATMENT <u>wood lap &amp; Fiber Bd. siding</u>

10. SITE( ) BUILDING( <input checked="" type="checkbox"/> )	STRUCTURE( ) OBJECT( )	23. OWNERSHIP PUBLIC ( ) PRIVATE ( <input checked="" type="checkbox"/> )	35. PLAN SHAPE <u>L</u>
11. ON NATIONAL REGISTER YES( ) NO( <input checked="" type="checkbox"/> )	12. IS IT ELIGIBLE YES( ) NO( )	24. OWNER'S NAME AND ADDRESS IF KNOWN <u>P. Cooper</u> <u>207 Morley, Fred., MO</u>	36. CHANGES (EXPLAIN IN NO.42) ADDITION( <input checked="" type="checkbox"/> ) ALTERED ( ) MOVED ( )

13. PART OF ESTAB. DISTRICT YES( ) NO( <input checked="" type="checkbox"/> )	14. DISTRICT POTENTIAL YES( ) NO( )	25. OPEN TO PUBLIC YES( ) NO( <input checked="" type="checkbox"/> )	37. CONDITION INTERIOR <u>good</u> EXTERIOR <u>good</u>
15. NAME OF ESTABLISHED DISTRICT		26. LOCAL CONTACT PERSON OR ORGANIZATION	38. PRESERVATION UNDERWAY YES( ) NO( <input checked="" type="checkbox"/> )
		27. OTHER SURVEY IN WHICH INCLUDED	39. ENDANGERED BY WHAT YES( ) NO( <input checked="" type="checkbox"/> )
			40. VISIBLE FROM PUBLIC ROAD YES( <input checked="" type="checkbox"/> ) NO( )
			41. DISTANCE FORM AND FRONTAGE ON ROAD

42. FURTHER DESCRIPTION OF IMPORTANT FEATURES At one point in time the original floor plan was changed from a "T" floor plan to an "L" plan.

~~PHOTO MUST BE PROVIDED~~

43. HISTORY AND SIGNIFICANCE This building has not changed a great deal from 1908 Sanborn Maps. There have been a succession of owners through the years. No particular historical significance has been found on this building at this time. This section of Morley was one of the main thoroughfare streets

44. DESCRIPTION OF ENVIRONMENT AND OUTBUILDINGS (cont. page)

45. SOURCES OF INFORMATION <u>Harley Baker, Peggy Counts, Helen Underwood, Bascom Revelle, Wilma Wray, Assessors office Sanborn Maps</u>	46. PREPARED BY <u>Paula Shetley</u>
	47. ORGANIZATION <u>H. &amp; L. C.</u>

RETURN THIS FORM WHEN COMPLETED TO: OFFICE OF HISTORIC PRESERVATION F ADDITIONAL SPACE IS NEEDED, ATTACH SEPARATE SHEET(S) TO THIS FORM	P.O. BOX 176 JEFFERSON CITY, MISSOURI 65102	48. DATE <u>6-12-89</u>	49. REVISION DATE(S)
--	--	-------------------------	----------------------



R5-29

Continuation Page

43. in Northtown. This street was one of the main access streets to the Northtown commercial area and to all points north and east of Fredericktown. See #43 on T35 for further information on this area.





207

# MISSOURI OFFICE OF HISTORIC PRESERVATION ARCHITECTURAL/HISTORIC INVENTORY SURVEY FORM

R5-30

1. NO. <u>737</u>	4. PRESENT LOCAL NAME(S) OR DESIGNATION(S)
2. COUNTY <u>Madison</u>	5. OTHER NAME(S)
3. LOCATION OF NEGATIVES	

6. SPECIFIC LEGAL LOCATION TOWNSHIP <u>33</u> RANGE <u>7E</u> SECTION <u>8</u> IF CITY OR TOWN, STREET ADDRESS <u>211 Morley</u>	16. THEMATIC CATEGORY	28. NO. OF STORIES <u>1</u>
	17. DATE(S) OR PERIOD <u>1908c</u>	29. BASEMENT YES( ) NO( <input checked="" type="checkbox"/> )
7. CITY OR TOWN IF RURAL, VICINITY <u>Fredericktown</u>	18. STYLE OR DESIGN <u>side gable folk</u>	30. FOUNDATION MATERIAL <u>concrete</u>
8. DESCRIPTION OF LOCATION 	19. ARCHITECT OR ENGINEER	31. WALL CONSTRUCTION <u>frame</u>
	20. CONTRACTOR OR BUILDER	32. ROOF TYPE & MATERIAL <u>gable/asph. shingles</u>
9. COORDINATES <u>Morley</u> UTM LAT LONG	21. ORIGINAL USE, IF APPARENT <u>residence</u>	33. NO. OF BAYS wdw FRONT SIDE
	22. PRESENT USE <u>residence</u>	34. WALL TREATMENT <u>wood lap siding</u>
10. SITE( ) BUILDING( <input checked="" type="checkbox"/> ) STRUCTURE( ) OBJECT( )	23. OWNERSHIP PUBLIC ( ) PRIVATE ( <input checked="" type="checkbox"/> )	35. PLAN SHAPE <u>rectangle</u>
	24. OWNER'S NAME AND ADDRESS IF KNOWN <u>Wilma Wray</u> <u>211 Morley, Fred., MO</u>	36. CHANGES ADDITION( ) (EXPLAIN IN ALTERED ( ) NO.42) MOVED ( )
11. ON NATIONAL REGISTER YES( ) NO( <input checked="" type="checkbox"/> )	25. OPEN TO PUBLIC YES( ) NO( <input checked="" type="checkbox"/> )	37. CONDITION INTERIOR <u>good</u> EXTERIOR <u>good</u>
12. IS IT ELIGIBLE YES( ) NO( )	26. LOCAL CONTACT PERSON OR ORGANIZATION	38. PRESERVATION UNDERWAY YES( ) NO( <input checked="" type="checkbox"/> )
13. PART OF ESTAB. DISTRICT YES( ) NO( <input checked="" type="checkbox"/> )		39. ENDANGERED BY WHAT YES( ) NO( <input checked="" type="checkbox"/> )
14. DISTRICT POTENTIAL YES( ) NO( )	27. OTHER SURVEY IN WHICH INCLUDED	40. VISIBLE FROM PUBLIC ROAD YES( <input checked="" type="checkbox"/> ) NO( )
15. NAME OF ESTABLISHED DISTRICT		41. DISTANCE FORM AND FRONTAGE ON ROAD

42. FURTHER DESCRIPTION OF IMPORTANT FEATURES <u>Eastlake trim on front porch. End chimneys</u>	
---	---

43. HISTORY AND SIGNIFICANCE This building has not changed a great deal from 1908 Sanborn Maps. There have been a succession of owners through the years. No particular historical significance has been found on this building at this time. This section of Morley was one of the main thoroughfare streets

44. DESCRIPTION OF ENVIRONMENT AND OUTBUILDINGS (cont. page)

45. SOURCES OF INFORMATION <u>Harley Baker, Peggy Counts, Helen Underwood, Bascom Revelle, Wilma Wray, Assessors office Sanborn Maps</u>	46. PREPARED BY <u>Paula Shetley</u>
RETURN THIS FORM WHEN COMPLETED TO: F ADDITIONAL SPACE IS NEEDED, ATTACH SEPARATE SHEET(S) TO THIS FORM	47. ORGANIZATION <u>H. &amp; L. C.</u>

OFFICE OF HISTORIC PRESERVATION P.O. BOX 176 JEFFERSON CITY, MISSOURI 65102	48. DATE <u>6-12-89</u>	49. REVISION DATE(S)
---	-------------------------	----------------------

R5-30

Continuation Page

43. in Northtown. This street was one of the main access streets to the Northtown commercial area and to all points north and east of Fredericktown. See #43 on ~~735~~ for further information on this area.

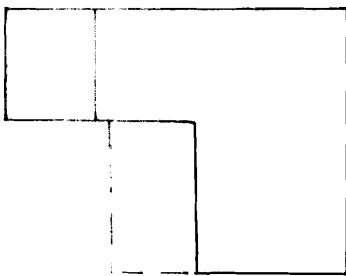




MISSOURI OFFICE OF HISTORIC PRESERVATION  
ARCHITECTURAL/HISTORIC INVENTORY SURVEY FORM

R5-31

1. NO. <i>T 36</i>	4. PRESENT LOCAL NAME(S) OR DESIGNATION(S)
2. COUNTY <i>Madison</i>	5. OTHER NAME(S)
3. LOCATION OF NEGATIVES	

6. SPECIFIC LEGAL LOCATION TOWNSHIP <i>33</i> RANGE <i>7</i> SECTION <i>8</i> IF CITY OR TOWN, STREET ADDRESS <i>213 Morley</i>	16. THEMATIC CATEGORY	28. NO. OF STORIES <i>1</i>
	17. DATE(S) OR PERIOD <i>1908c</i>	29. BASEMENT YES( ) NO( <input checked="" type="checkbox"/> )
7. CITY OR TOWN IF RURAL, VICINITY <i>Fredericktown</i>	18. STYLE OR DESIGN <i>side gable folk</i>	30. FOUNDATION MATERIAL <i>stone piers/concrete</i>
8. DESCRIPTION OF LOCATION 	19. ARCHITECT OR ENGINEER	31. WALL CONSTRUCTION <i>frame</i>
	20. CONTRACTOR OR BUILDER	32. ROOF TYPE & MATERIAL <i>gable/asph. shingles</i>
9. COORDINATES <i>Morley</i> UTM LAT LONG	21. ORIGINAL USE, IF APPARENT <i>residence</i>	33. NO. OF BAYS <i>swddw</i> FRONT <i>SIDE</i>
	22. PRESENT USE <i>residence</i>	34. WALL TREATMENT <i>wood lap siding</i>
10. SITE( ) BUILDING( <input checked="" type="checkbox"/> ) STRUCTURE( ) OBJECT( )	23. OWNERSHIP PUBLIC ( ) PRIVATE ( <input checked="" type="checkbox"/> )	35. PLAN SHAPE <i>L</i>
11. ON NATIONAL REGISTER YES( ) NO( <input checked="" type="checkbox"/> )	24. OWNER'S NAME AND ADDRESS IF KNOWN <i>Amos &amp; Myrtle Stacy, 213 Morley, Fred., MO</i>	36. CHANGES ADDITION( ) (EXPLAIN IN ALTERED NO.42) MOVED( )
12. IS IT ELIGIBLE YES( ) NO( )	25. OPEN TO PUBLIC YES( ) NO( <input checked="" type="checkbox"/> )	37. CONDITION INTERIOR <i>fair</i> EXTERIOR <i>fair</i>
13. PART OF ESTAB. DISTRICT YES( ) NO( <input checked="" type="checkbox"/> )	26. LOCAL CONTACT PERSON OR ORGANIZATION	38. PRESERVATION UNDERWAY YES( ) NO( <input checked="" type="checkbox"/> )
14. DISTRICT POTENTIAL YES( ) NO( )	27. OTHER SURVEY IN WHICH INCLUDED	39. ENDANGERED BY WHAT YES( ) NO( <input checked="" type="checkbox"/> )
15. NAME OF ESTABLISHED DISTRICT		40. VISIBLE FROM PUBLIC ROAD YES( <input checked="" type="checkbox"/> ) NO( )
42. FURTHER DESCRIPTION OF IMPORTANT FEATURES <i>End gable has decorative shingles. End of the house fronts the street.</i>		41. DISTANCE FORM AND FRONTAGE ON ROAD

~~PHOTO MUST BE PROVIDED~~

43. HISTORY AND SIGNIFICANCE *This building has not changed a great deal from the 1908 Sanborn Map. There have been a succession of owners through the years. No particular significance has been found on this building at this time. This section of Morley one of main thoroughfare streets in Northtown. See #43 on*

44. DESCRIPTION OF ENVIRONMENT AND OUTBUILDINGS *T 35 and T 37.*

45. SOURCES OF INFORMATION <i>Harley Baker, Bascom Revelle, Peggy Counts, Helen Underwood, Assessors office and Sanborn Maps</i>	46. PREPARED BY <i>Paula Shetley</i>
RETURN THIS FORM WHEN COMPLETED TO: OFFICE OF HISTORIC PRESERVATION P.O. BOX 176 JEFFERSON CITY, MISSOURI 65102	47. ORGANIZATION <i>H. &amp; L. C.</i>

48. DATE <i>6-13-89</i>	49. REVISION DATE(S)
----------------------------	----------------------




713

MOF 001-099  
**MISSOURI OFFICE OF HISTORIC PRESERVATION**  
**ARCHITECTURAL/HISTORIC INVENTORY SURVEY FORM**

R5 6

1. NO. <u>7-35</u>	4. PRESENT LOCAL NAME(S) OR DESIGNATION(S)
2. COUNTY <u>Madison</u>	5. OTHER NAME(S)
3. LOCATION OF NEGATIVES	

6. SPECIFIC LEGAL LOCATION TOWNSHIP <u>33</u> RANGE <u>7E</u> SECTION <u>8</u> IF CITY OR TOWN, STREET ADDRESS  <u>217 Morley</u>	16. THEMATIC CATEGORY	28. NO. OF STORIES <u>1</u>
	17. DATE(S) OR PERIOD <u>1890c</u>	29. BASEMENT YES( ) NO( <input checked="" type="checkbox"/> )
7. CITY OR TOWN IF RURAL, VICINITY <u>Fredericktown</u>	18. STYLE OR DESIGN <u>L shape folk</u>	30. FOUNDATION MATERIAL <u>stone</u>
8. DESCRIPTION OF LOCATION <span style="float: right;">N ↓</span> 	19. ARCHITECT OR ENGINEER	31. WALL CONSTRUCTION <u>frame</u>
	20. CONTRACTOR OR BUILDER	32. ROOF TYPE & MATERIAL <u>cross gable/asph. sh.</u>
<u>MORLEY</u>	21. ORIGINAL USE, IF APPARENT <u>residence</u>	33. NO. OF BAYS w/w/d FRONT SIDE
	22. PRESENT USE <u>residence</u>	34. WALL TREATMENT <u>asphalt roll siding</u>
9. COORDINATES UTM LAT LONG	23. OWNERSHIP PUBLIC ( ) PRIVATE ( <input checked="" type="checkbox"/> )	35. PLAN SHAPE <u>L</u>
10. SITE ( ) BUILDING( <input checked="" type="checkbox"/> ) STRUCTURE ( ) OBJECT ( )	24. OWNER'S NAME AND ADDRESS IF KNOWN <u>P. Adams</u> <u>217 Morley, Fred.</u>	36. CHANGES ADDITION( ) (EXPLAIN IN ALTERED ( ) NO.42) MOVED ( )
11. ON NATIONAL REGISTER YES( ) NO( <input checked="" type="checkbox"/> )	25. OPEN TO PUBLIC YES( ) NO( <input checked="" type="checkbox"/> )	37. CONDITION INTERIOR <u>fair</u> EXTERIOR <u>fair</u>
12. IS IT ELIGIBLE YES( ) NO( )	26. LOCAL CONTACT PERSON OR ORGANIZATION	38. PRESERVATION UNDERWAY YES( ) NO( <input checked="" type="checkbox"/> )
13. PART OF ESTAB. DISTRICT YES( ) NO( <input checked="" type="checkbox"/> )		39. ENDANGERED BY WHAT YES( ) NO( <input checked="" type="checkbox"/> )
14. DISTRICT POTENTIAL YES( ) NO( )	27. OTHER SURVEY IN WHICH INCLUDED	40. VISIBLE FROM PUBLIC ROAD YES( <input checked="" type="checkbox"/> ) NO( )
15. NAME OF ESTABLISHED DISTRICT		41. DISTANCE FORM AND FRONTAGE ON ROAD

42. FURTHER DESCRIPTION OF IMPORTANT FEATURES <u>Left side of house floor joist on ground with right side 4-5" lower. Front porch has Eastlake trim.</u>	<del>PHOTO MUST BE PROVIDED</del>
---	-----------------------------------

43. HISTORY AND SIGNIFICANCE In the 1920's & 1930's the front 2-3 rooms were rented out. Owner lived in remainder of house. 1927-1929 \$1.75/month rent charged. Harley Baker lived here when first married. Bill Reeves owned house at that time. (see continuation page)

44. DESCRIPTION OF ENVIRONMENT AND OUTBUILDINGS

45. SOURCES OF INFORMATION <u>Nick Turnbeau, Harley Baker, Bascom Revelle, Assessors office and Sanborn Maps</u>	46. PREPARED BY <u>Paula Shetley</u>
	47. ORGANIZATION <u>H. &amp; L. C.</u>

RETURN THIS FORM WHEN COMPLETED TO: OFFICE OF HISTORIC PRESERVATION  
 P.O. BOX 176  
 JEFFERSON CITY, MISSOURI 65102

48. DATE <u>6-9-89</u>	49. REVISION DATE(S)
---------------------------	----------------------



43. The majority of the buildings in Northtown were built around 1900 with only a few exceptions. Working class people occupied these houses: miners, craftsmen (such as carpenters, painters and mechanics), store owners, laborers for the timber industries and railroad employees.

The railroad was crucial to Northtown and Fredericktown's existence during this time and was an integral part of Northtown's economy. Before 1928 the streets on which much of this inventory is being done were the main thoroughfares into Northtown and Fredericktown, Old St. Michaels Village and points west and south. The railroad brought in bulk commodities and passengers and shipped out raw materials, namely timber products and livestock. The mining products were shipped out of points north and west of Fredericktown and Northtown on spur tracks. One main shipping point was known as Lead Station and located west of the Mine La Motte area.

The railroad was a gathering point for townspeople to keep up on local and regional issues and/or gossip. Several photos document the town's support of its returning W W I veterans.

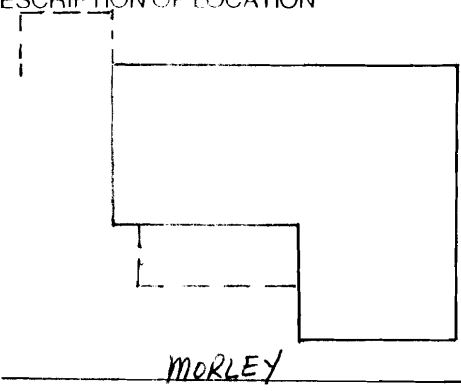
The area of Northtown was also where several of the black families of Madison County lived. They occupied houses in the Northtown area from its beginnings until the late 1960's. At present only 1 black man resides in Northtown. Although we have identified several of the houses they lived in, many others are not as easily identified. Many houses (1 street in particular) have been torn down.

During the past 89 years many buildings in Northtown have been repaired and remodeled, some to the point of losing their architectural integrity. The majority maintain architectural features which enabled us to ascertain and date their age.



# MISSOURI OFFICE OF HISTORIC PRESERVATION ARCHITECTURAL/HISTORIC INVENTORY SURVEY FORM

R5 20

1. NO. <u>W13</u>		4. PRESENT LOCAL NAME(S) OR DESIGNATION(S) <u>Alten Treece</u>	
2. COUNTY <u>Madison</u>		5. OTHER NAME(S) <u>McGraw House</u>	
3. LOCATION OF NEGATIVES			
6. SPECIFIC LEGAL LOCATION TOWNSHIP <u>33N</u> RANGE <u>7E</u> SECTION <u>8</u> IF CITY OR TOWN, STREET ADDRESS <u>308 Morley</u>		16. THEMATIC CATEGORY	
7. CITY OR TOWN IF RURAL, VICINITY <u>Fredericktown</u>		17. DATE(S) OR PERIOD <u>1925c</u>	
8. DESCRIPTION OF LOCATION 		18. STYLE OR DESIGN <u>L shape folk</u>	
9. COORDINATES UTM LAT LONG		19. ARCHITECT OR ENGINEER	
10. SITE BUILDING( ) STRUCTURE( ) OBJECT( )		20. CONTRACTOR OR BUILDER <u>Clifford McGraw</u>	
11. ON NATIONAL REGISTER YES( ) NO( <input checked="" type="checkbox"/> )		21. ORIGINAL USE, IF APPARENT <u>residence</u>	
12. IS IT ELIGIBLE YES( ) NO( )		22. PRESENT USE <u>residence</u>	
13. PART OF ESTAB. DISTRICT YES( ) NO( <input checked="" type="checkbox"/> )		23. OWNERSHIP PUBLIC ( ) PRIVATE ( <input checked="" type="checkbox"/> )	
14. DISTRICT POTENTIAL YES( ) NO( )		24. OWNER'S NAME AND ADDRESS IF KNOWN <u>Doris Treece</u> <u>308 Morley, Fred.</u>	
15. NAME OF ESTABLISHED DISTRICT		25. OPEN TO PUBLIC YES( ) NO ( <input checked="" type="checkbox"/> )	
16. FURTHER DESCRIPTION OF IMPORTANT FEATURES This may have originally had 2 front doors. Either a door or window looks to have been covered.		26. LOCAL CONTACT PERSON OR ORGANIZATION	
17. HISTORY AND SIGNIFICANCE Clifford McGraw's family lived in the house during the late 1920's. Other than this information, there have been a succession of owners until the present.		27. OTHER SURVEY IN WHICH INCLUDED	
18. DESCRIPTION OF ENVIRONMENT AND OUTBUILDINGS		28. NO. OF STORIES <u>1 1/2</u>	
19. SOURCES OF INFORMATION <u>Nick Turnbeau, Harley Baker, Bascom Revelle, Assessors office and Sanborn Maps</u>		29. BASEMENT YES( ) NO ( <input checked="" type="checkbox"/> )	
20. RETURN THIS FORM WHEN COMPLETED TO: OFFICE OF HISTORIC PRESERVATION P.O. BOX 176 JEFFERSON CITY, MISSOURI 65102		30. FOUNDATION MATERIAL <u>concrete</u>	
21. ADDITIONAL SPACE IS NEEDED, ATTACH SEPARATE SHEET(S) TO THIS FORM		31. WALL CONSTRUCTION <u>frame</u>	
		32. ROOF TYPE & MATERIAL <u>gable/asphalt shingles</u>	
		33. NO. OF BAYS dw, w FRONT SIDE	
		34. WALL TREATMENT <u>fiber board siding</u>	
		35. PLAN SHAPE <u>irregular</u>	
		36. CHANGES ADDITION( ) (EXPLAIN IN ALTERED ( <input checked="" type="checkbox"/> ) NO.42) MOVED ( )	
		37. CONDITION INTERIOR <u>good</u> EXTERIOR <u>good</u>	
		38. PRESERVATION UNDERWAY YES( ) NO( <input checked="" type="checkbox"/> )	
		39. ENDANGERED BY WHAT YES( ) NO( <input checked="" type="checkbox"/> )	
		40. VISIBLE FROM PUBLIC ROAD YES( <input checked="" type="checkbox"/> ) NO( )	
		41. DISTANCE FORM AND FRONTAGE ON ROAD	
		PHOTO MUST BE PROVIDED	
		46. PREPARED BY <u>Paula Shetley</u>	
		47. ORGANIZATION <u>H. &amp; L. C.</u>	
		48. DATE <u>6-9-89</u>	
		49. REVISION DATE(S)	






308




# MISSOURI OFFICE OF HISTORIC PRESERVATION ARCHITECTURAL/HISTORIC INVENTORY SURVEY FORM

R5 19

1. NO. <u>W14</u>	4. PRESENT LOCAL NAME(S) OR DESIGNATION(S)
2. COUNTY <u>Madison</u>	5. OTHER NAME(S)
3. LOCATION OF NEGATIVES	

6. SPECIFIC LEGAL LOCATION TOWNSHIP <u>33N</u> RANGE <u>7E</u> SECTION <u>8</u> IF CITY OR TOWN, STREET ADDRESS  <u>310 Morley</u>	16. THEMATIC CATEGORY	28. NO. OF STORIES <u>1</u>
	17. DATE(S) OR PERIOD <u>1910c</u>	29. BASEMENT YES( ) NO( <input checked="" type="checkbox"/> )
7. CITY OR TOWN IF RURAL, VICINITY <u>Fredericktown</u>	18. STYLE OR DESIGN <u>front gable folk</u>	30. FOUNDATION MATERIAL <u>concrete</u>
8. DESCRIPTION OF LOCATION  	19. ARCHITECT OR ENGINEER	31. WALL CONSTRUCTION <u>frame</u>
	20. CONTRACTOR OR BUILDER	32. ROOF TYPE & MATERIAL <u>gable/asphalt shingles</u>
9. COORDINATES UTM LAT LONG	21. ORIGINAL USE, IF APPARENT <u>residence</u>	33. NO. OF BAYS wdw FRONT SIDE
10. SITE( ) BUILDING( <input checked="" type="checkbox"/> ) STRUCTURE( ) OBJECT( )	22. PRESENT USE <u>residence</u>	34. WALL TREATMENT <u>asphalt roll siding</u>
11. ON NATIONAL REGISTER YES( ) NO( <input checked="" type="checkbox"/> )	23. OWNERSHIP PUBLIC ( ) PRIVATE ( <input checked="" type="checkbox"/> )	35. PLAN SHAPE <u>rectangle</u>
12. IS IT ELIGIBLE YES( ) NO( )	24. OWNER'S NAME AND ADDRESS IF KNOWN <u>Ruby Carlton</u> <u>310 Morley, Fred.</u>	36. CHANGES ADDITION( ) (EXPLAIN IN ALTERED <input checked="" type="checkbox"/> ) NO.42) MOVED ( )
13. PART OF ESTAB. DISTRICT YES( ) NO( <input checked="" type="checkbox"/> )	25. OPEN TO PUBLIC YES( ) NO ( <input checked="" type="checkbox"/> )	37. CONDITION INTERIOR <u>fair</u> EXTERIOR <u>fair</u>
14. DISTRICT POTENTIAL YES( ) NO( )	26. LOCAL CONTACT PERSON OR ORGANIZATION	38. PRESERVATION UNDERWAY YES( ) NO( <input checked="" type="checkbox"/> )
15. NAME OF ESTABLISHED DISTRICT <u>MORLEY</u>	27. OTHER SURVEY IN WHICH INCLUDED	39. ENDANGERED BY WHAT YES( ) NO( <input checked="" type="checkbox"/> )
		40. VISIBLE FROM PUBLIC ROAD YES( <input checked="" type="checkbox"/> ) NO( )
		41. DISTANCE FORM AND FRONTAGE ON ROAD

42. FURTHER DESCRIPTION OF IMPORTANT FEATURES <u>House has been altered through the years. House outline fairly intact but windows are replaced. Door placement has been changed and porch added.</u>	
43. HISTORY AND SIGNIFICANCE <u>Henry Murray lived here during the late 1920's. He bought scrap iron and had a junkyard here.</u>	

44. DESCRIPTION OF ENVIRONMENT AND OUTBUILDINGS

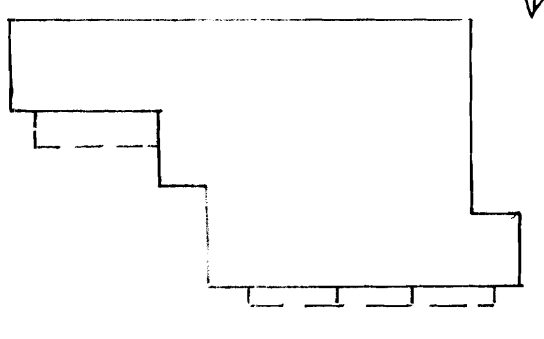
45. SOURCES OF INFORMATION <u>Nick Turnbeau, Harley Baker, Bascom Revelle, Assessors office and Sanborn Maps</u>	46. PREPARED BY <u>Paula Shetley</u>
	47. ORGANIZATION <u>H. &amp; L. C.</u>

RETURN THIS FORM WHEN COMPLETED TO: F ADDITIONAL SPACE IS NEEDED, ATTACH SEPARATE SHEET(S) TO THIS FORM	OFFICE OF HISTORIC PRESERVATION P.O. BOX 176 JEFFERSON CITY, MISSOURI 65102	48. DATE <u>6-9-89</u>	49. REVISION DATE(S)
--	---	---------------------------	----------------------



# MISSOURI OFFICE OF HISTORIC PRESERVATION ARCHITECTURAL/HISTORIC INVENTORY SURVEY FORM

R5-16,  
17

1. NO. <u>W16</u>		4. PRESENT LOCAL NAME(S) OR DESIGNATION(S) <u>Judy Francis</u>	
2. COUNTY <u>Madison</u>		5. OTHER NAME(S)	
3. LOCATION OF NEGATIVES			
6. SPECIFIC LEGAL LOCATION TOWNSHIP <u>33</u> RANGE <u>7</u> SECTION <u>8</u> IF CITY OR TOWN, STREET ADDRESS <u>313 Morley</u>		16. THEMATIC CATEGORY	28. NO. OF STORIES <u>2</u>
7. CITY OR TOWN IF RURAL, VICINITY <u>Fredericktown</u>		17. DATE(S) OR PERIOD <u>1890c</u>	29. BASEMENT YES( ) <u>small room</u> NO( <input checked="" type="checkbox"/> ) <u>irregular</u>
8. DESCRIPTION OF LOCATION 		18. STYLE OR DESIGN <u>I house</u>	30. FOUNDATION MATERIAL <u>stone</u>
9. COORDINATES UTM LAT LONG		19. ARCHITECT OR ENGINEER	31. WALL CONSTRUCTION <u>frame</u>
10. SITE( ) BUILDING( <input checked="" type="checkbox"/> ) STRUCTURE( ) OBJECT( )		20. CONTRACTOR OR BUILDER	32. ROOF TYPE & MATERIAL <u>cross gable/asph. sh.</u>
11. ON NATIONAL REGISTER YES( ) NO( <input checked="" type="checkbox"/> )		21. ORIGINAL USE, IF APPARENT <u>residence</u>	33. NO. OF BAYS wdw, wdw FRONT SIDE
12. IS IT ELIGIBLE YES( ) NO( )		22. PRESENT USE <u>residence</u>	34. WALL TREATMENT <u>wood lap siding</u>
13. PART OF ESTAB. DISTRICT YES( ) NO( <input checked="" type="checkbox"/> )		23. OWNERSHIP PUBLIC ( ) PRIVATE ( <input checked="" type="checkbox"/> )	35. PLAN SHAPE <u>irregular</u>
14. DISTRICT POTENTIAL YES( ) NO( )		24. OWNER'S NAME AND ADDRESS IF KNOWN <u>Judy Francis</u> <u>313 Morley, Fredericktown</u>	36. CHANGES ADDITION( <input checked="" type="checkbox"/> ) (EXPLAIN IN NO. 42) ALTERED ( ) MOVED ( )
15. NAME OF ESTABLISHED DISTRICT		25. OPEN TO PUBLIC YES( ) NO ( <input checked="" type="checkbox"/> )	37. CONDITION INTERIOR <u>good</u> EXTERIOR <u>good</u>
16. FURTHER DESCRIPTION OF IMPORTANT FEATURES <u>Block grant in late 1970's and early 1980's redid roof. The original house was probably rectangular and now has additions. (cont. page)</u>		26. LOCAL CONTACT PERSON OR ORGANIZATION	38. PRESERVATION UNDERWAY YES( ) NO( <input checked="" type="checkbox"/> )
17. HISTORY AND SIGNIFICANCE <u>In the early 1930's Clara Heithman owned the house. This house is unique to this Northtown area because of its size and architecture. features. At one time owners living here owned and operated a dairy farm and raised chickens with eggs going to Green's Hatchery in Fredericktown.</u>		27. OTHER SURVEY IN WHICH INCLUDED	39. ENDANGERED BY WHAT YES( ) NO( <input checked="" type="checkbox"/> )
18. DESCRIPTION OF ENVIRONMENT AND OUTBUILDINGS <u>2 chicken houses and garage.</u>			40. VISIBLE FROM PUBLIC ROAD YES( <input checked="" type="checkbox"/> ) NO( )
19. SOURCES OF INFORMATION <u>Harley Baker, Bascom Revelle, George Knott, Judy Francis, Assessors office, Sanborn Maps.</u>			41. DISTANCE FORM AND FRONTAGE ON ROAD
20. RETURN THIS FORM WHEN COMPLETED TO: OFFICE OF HISTORIC PRESERVATION P.O. BOX 176 JEFFERSON CITY, MISSOURI 65102			<del>PHOTO MUST BE PROVIDED</del>
21. ADDITIONAL SPACE IS NEEDED, ATTACH SEPARATE SHEET(S) TO THIS FORM		46. PREPARED BY <u>Beulah DeLand</u>	47. ORGANIZATION <u>H. &amp; L. C.</u>
		48. DATE <u>6-9-89</u>	49. REVISION DATE(S)










# MISSOURI OFFICE OF HISTORIC PRESERVATION ARCHITECTURAL/HISTORIC INVENTORY SURVEY FORM

1. NO. <u>W 15</u>	4. PRESENT LOCAL NAME(S) OR DESIGNATION(S)
2. COUNTY <u>Madison</u>	5. OTHER NAME(S)
3. LOCATION OF NEGATIVES	

6. SPECIFIC LEGAL LOCATION TOWNSHIP <u>33N</u> RANGE <u>7E</u> SECTION <u>8</u> IF CITY OR TOWN, STREET ADDRESS <u>316 Morley</u>	16. THEMATIC CATEGORY	28. NO. OF STORIES <u>1</u>
7. CITY OR TOWN IF RURAL, VICINITY <u>Fredericktown</u>	17. DATE(S) OR PERIOD <u>1890c</u>	29. BASEMENT YES( ) NO( <input checked="" type="checkbox"/> )

8. DESCRIPTION OF LOCATION 	18. STYLE OR DESIGN <u>side gable folk</u>	30. FOUNDATION MATERIAL <u>stuccoed over rock</u>
	19. ARCHITECT OR ENGINEER	31. WALL CONSTRUCTION <u>frame</u>

	20. CONTRACTOR OR BUILDER	32. ROOF TYPE & MATERIAL <u>gable/metal shingles</u>
	21. ORIGINAL USE, IF APPARENT <u>residence</u>	33. NO. OF BAYS <u>wdw</u> FRONT SIDE

	22. PRESENT USE <u>residence</u>	34. WALL TREATMENT <u>brick pattern as. siding</u>
	23. OWNERSHIP PUBLIC ( ) PRIVATE ( <input checked="" type="checkbox"/> )	35. PLAN SHAPE <u>rectangle</u>

9. COORDINATES UTM LAT LONG	24. OWNER'S NAME AND ADDRESS IF KNOWN <u>Bob Lawrence</u> <u>316 Morley, Fred., MO</u>	36. CHANGES ADDITION( ) (EXPLAIN IN ALTERED ( ) NO.42) MOVED ( )
	25. OPEN TO PUBLIC YES( ) NO( <input checked="" type="checkbox"/> )	37. CONDITION INTERIOR <u>good</u> EXTERIOR <u>good</u>

10. SITE( ) BUILDING( <input checked="" type="checkbox"/> ) STRUCTURE( ) OBJECT( )	26. LOCAL CONTACT PERSON OR ORGANIZATION	38. PRESERVATION UNDERWAY YES( ) NO( <input checked="" type="checkbox"/> )
11. ON NATIONAL REGISTER YES( ) NO( <input checked="" type="checkbox"/> )	27. OTHER SURVEY IN WHICH INCLUDED	39. ENDANGERED BY WHAT YES( ) NO( <input checked="" type="checkbox"/> )

12. IS IT ELIGIBLE YES( ) NO( )	40. VISIBLE FROM PUBLIC ROAD YES( <input checked="" type="checkbox"/> ) NO( )
13. PART OF ESTAB. DISTRICT YES( ) NO( <input checked="" type="checkbox"/> )	41. DISTANCE FORM AND FRONTAGE ON ROAD
14. DISTRICT POTENTIAL YES( ) NO( )	
15. NAME OF ESTABLISHED DISTRICT	

12. FURTHER DESCRIPTION OF IMPORTANT FEATURES <u>Double center chimneys. One window has been altered. Detached porch roof with center gable.</u>	<del>PHOTO MUST BE PROVIDED</del>
--	-----------------------------------

43. HISTORY AND SIGNIFICANCE In the early 1900's and late 1890's Clara Heightman lived here. She was one of the first operators at the local telephone company. A succession of owners have lived in this house since that time.

44. DESCRIPTION OF ENVIRONMENT AND OUTBUILDINGS Located on a dead end street.

15. SOURCES OF INFORMATION <u>Nick Turnbeau, Bascom Revelle, Harley Baker, Assessors office and Sanborn Maps</u>	46. PREPARED BY <u>Paula Shetley</u>
	47. ORGANIZATION <u>H. &amp; L. C.</u>

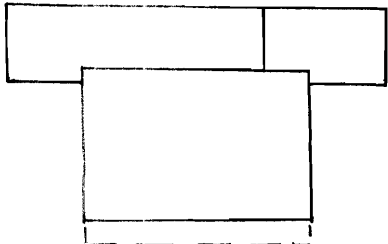
RETURN THIS FORM WHEN COMPLETED TO: OFFICE OF HISTORIC PRESERVATION F ADDITIONAL SPACE IS NEEDED, ATTACH SEPARATE SHEET(S) TO THIS FORM	P.O. BOX 176 JEFFERSON CITY, MISSOURI 65102	48. DATE <u>6-9-89</u>	49. REVISION DATE(S)
--	--	------------------------	----------------------





# MISSOURI OFFICE OF HISTORIC PRESERVATION ARCHITECTURAL/HISTORIC INVENTORY SURVEY FORM

1. NO. <u>R 15</u>	4. PRESENT LOCAL NAME(S) OR DESIGNATION(S)
2. COUNTY <u>Madison</u>	5. OTHER NAME(S)
3. LOCATION OF NEGATIVES	<u>Hank Roseberry House, Chisel Bess</u>

6. SPECIFIC LEGAL LOCATION TOWNSHIP <u>33</u> RANGE <u>7E</u> SECTION <u>8</u> IF CITY OR TOWN, STREET ADDRESS  <u>Murta</u> 7. CITY OR TOWN IF RURAL, VICINITY <u>Fredericktown, MO</u> 8. DESCRIPTION OF LOCATION <div style="text-align: center; margin: 10px 0;">  </div> <u>Murta</u> 9. COORDINATES UTM LAT _____ LONG _____ 10. SITE ( ) BUILDING (x) STRUCTURE ( ) OBJECT ( ) 11. ON NATIONAL REGISTER YES ( ) NO (x) 12. IS IT ELIGIBLE YES ( ) NO ( ) 13. PART OF ESTAB. DISTRICT YES ( ) NO (x) 14. DISTRICT POTENTIAL YES ( ) NO ( ) 15. NAME OF ESTABLISHED DISTRICT	16. THEMATIC CATEGORY 17. DATE(S) OR PERIOD <u>1900c</u> 18. STYLE OF DESIGN <u>side gable folk</u> 19. ARCHITECT OR ENGINEER 20. CONTRACTOR OR BUILDER 21. ORIGINAL USE, IF APPARENT <u>residential</u> 22. PRESENT USE <u>residential</u> 23. OWNERSHIP PUBLIC ( ) PRIVATE (x) 24. OWNER'S NAME AND ADDRESS IF KNOWN 25. OPEN TO PUBLIC YES ( ) NO (x) 26. LOCAL CONTACT PERSON OR ORGANIZATION 27. OTHER SURVEY IN WHICH INCLUDED	28. NO. OF STORIES <u>1</u> 29. BASEMENT YES (x) NO ( ) <u>partial</u> 30. FOUNDATION MATERIAL <u>rock - stuccoed over</u> 31. WALL CONSTRUCTION <u>frame</u> 32. ROOF TYPE & MATERIAL <u>gable - asphalt shingles</u> 33. NO. OF BAYS FRONT wdw SIDE wdw 34. WALL TREATMENT <u>wood drop siding</u> 35. PLAN SHAPE <u>Tee</u> 36. CHANGES ADDITION ( ) ALTERED ( ) MOVED (x) (EXPLAIN IN NO. 42) cont p 37. CONDITION INTERIOR <u>fair</u> EXTERIOR <u>fair</u> 38. PRESERVATION UNDERWAY YES ( ) NO (x) 39. ENDANGERED BY WHAT YES ( ) NO (x) <u>lack of maintenance</u> 40. VISIBLE FROM PUBLIC ROAD YES ( ) NO ( ) 41. DISTANCE FROM AND FRONTAGE ON ROAD
--	---	---

42. FURTHER DESCRIPTION OF IMPORTANT FEATURES <u>Craftsman porch.</u> <u>Typical of this type building in Fredericktown at this time.</u>	PHOTO MUST BE PROVIDED
--	---------------------------

43. HISTORY AND SIGNIFICANCE Hank Rose Berry worked at Schulte Shop. The Schulte shop was a blacksmith, buggy shop and mines (maintenance on equipment). Chisel Bess also worked on maintenance of equipment

44. DESCRIPTION OF ENVIRONMENT AND OUTBUILDINGS

45. SOURCES OF INFORMATION <u>Bascom Revelle, Ruth Skaggs, Charley Jones, Sanborn Maps, Madison County Assessors Office</u>	46. PREPARED BY <u>Bascom Revelle</u> 47. ORGANIZATION <u>H &amp; L Commission</u>
---	---

RETURN THIS FORM WHEN COMPLETED TO: OFFICE OF HISTORIC PRESERVATION IF ADDITIONAL SPACE IS NEEDED, ATTACH SEPARATE SHEET(S) TO THIS FORM <u>P.O. BOX 178</u> <u>JEFFERSON CITY, MISSOURI 65102</u>	48. DATE <u>5/17/89</u> 49. REVISION DATE(S)
---	---



R-3 13

Continuation Page


36. Addition on right rear of house and across the back was made after original construction. Craftsman front porch dominates the facade.



# MISSOURI OFFICE OF HISTORIC PRESERVATION ARCHITECTURAL/HISTORIC INVENTORY SURVEY FORM

R3-11

1. NO. <i>R 4</i>	4. PRESENT LOCAL NAME(S) OR DESIGNATION(S) Willis Myers House
2. COUNTY <i>Madison</i>	5. OTHER NAME(S)
3. LOCATION OF NEGATIVES	

6. SPECIFIC LEGAL LOCATION TOWNSHIP <i>33N</i> RANGE <i>7E</i> SECTION <i>8</i> IF CITY OR TOWN, STREET ADDRESS  <i>109 Murta</i>	16. THEMATIC CATEGORY	28. NO. OF STORIES <i>1</i>
	17. DATE(S) OR PERIOD <i>1900</i>	29. BASEMENT YES ( ) NO (x)
7. CITY OR TOWN IF RURAL, VICINITY <i>Fredericktown</i>	18. STYLE OR DESIGN <i>side gable folk</i>	30. FOUNDATION MATERIAL <i>rock</i>
8. DESCRIPTION OF LOCATION <i>↓ N</i>  	19. ARCHITECT OR ENGINEER	31. WALL CONSTRUCTION <i>brick</i>
	20. CONTRACTOR OR BUILDER	32. ROOF TYPE & MATERIAL <i>med. gable/composite shingle</i>
9. COORDINATES UTM LAT LONG	21. ORIGINAL USE, IF APPARENT <i>residence</i>	33. NO. OF BAYS wdw FRONT SIDE
	22. PRESENT USE <i>residence</i>	34. WALL TREATMENT <i>stucco</i>
10. SITE ( ) BUILDING (x) STRUCTURE ( ) OBJECT ( )	23. OWNERSHIP PUBLIC ( ) PRIVATE (x)	35. PLAN SHAPE <i>rectangle</i>
	24. OWNER'S NAME AND ADDRESS IF KNOWN <i>Willis Myers, Jr.</i> <i>109 Murta, Fredericktown</i>	36. CHANGES ADDITION (x) (EXPLAIN IN ALTERED NO.42) MOVED ( )
11. ON NATIONAL REGISTER YES ( ) NO (x)	25. OPEN TO PUBLIC YES ( ) NO (x)	37. CONDITION INTERIOR <i>good</i> EXTERIOR <i>good</i>
12. IS IT ELIGIBLE YES ( ) NO ( )	26. LOCAL CONTACT PERSON OR ORGANIZATION	38. PRESERVATION UNDERWAY YES ( ) NO (x)
13. PART OF ESTAB. DISTRICT YES ( ) NO (x)		39. ENDANGERED BY WHAT YES ( ) NO (x)
14. DISTRICT POTENTIAL YES ( ) NO ( )	27. OTHER SURVEY IN WHICH INCLUDED	40. VISIBLE FROM PUBLIC ROAD YES (x) NO ( )
15. NAME OF ESTABLISHED DISTRICT <i>Murta</i>		41. DISTANCE FORM AND FRONTAGE ON ROAD

42. FURTHER DESCRIPTION OF IMPORTANT FEATURES	PHOTO MUST BE PROVIDED
---	---------------------------

43. HISTORY AND SIGNIFICANCE Willis Myers, Sr. was a plumber and worked in Fredericktown all of his life. ( He spent his early life working at the Schulte Shop in the wagon making shop). Willis, Sr. bought the house from John M. and Rhoda Schrum on Sept. 18, 1919. Willis Myers, Jr. now lives and owns it. Willis, Sr. paid \$2000 to the Schrums for the house.

44. DESCRIPTION OF ENVIRONMENT AND OUTBUILDINGS Structure has lean-to addition on rear. New windows with inserts to fill original openings. Craftsman type porch on front. On each side of porch roof, a dentilated cornice is exposed. Side windows have also been

45. SOURCES OF INFORMATION Interview with Willis Myers, Jr. and Charley Jones. Glen Ruth. Assessors office and Sanborn Maps	46. PREPARED BY <i>Denis Moore</i>
	47. ORGANIZATION <i>H. &amp; L. C.</i>

RETURN THIS FORM WHEN COMPLETED TO: F ADDITIONAL SPACE IS NEEDED, ATTACH SEPARATE SHEET(S) TO THIS FORM	OFFICE OF HISTORIC PRESERVATION P.O. BOX 176 JEFFERSON CITY, MISSOURI 65102	48. DATE <i>3-12-89</i> <i>5-28-89</i>	49. REVISION DATE(S)
---	---	--	-------------------------

(cont. page)

R3-11  
Continuation Page

43. altered and were probably originally arched. This was probably a German style house which is camouflaged by the craftsman style porch.

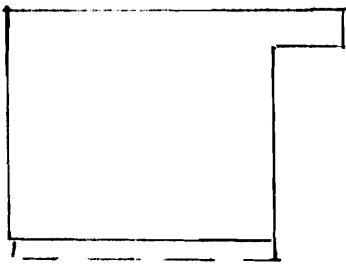




# MISSOURI OFFICE OF HISTORIC PRESERVATION ARCHITECTURAL/HISTORIC INVENTORY SURVEY FORM

R-3 10

1. NO. <u>R.3</u>	4. PRESENT LOCAL NAME(S) OR DESIGNATION(S) Grace Wilson
2. COUNTY <u>Madison</u>	5. OTHER NAME(S)
3. LOCATION OF NEGATIVES	

6. SPECIFIC LEGAL LOCATION TOWNSHIP <u>33N</u> RANGE <u>7E</u> SECTION <u>8</u> IF CITY OR TOWN, STREET ADDRESS  <u>201 Murta</u>	16. THEMATIC CATEGORY	28. NO. OF STORIES <u>1</u>
	17. DATE(S) OR PERIOD <u>1910c</u>	29. BASEMENT YES( ) NO( <input checked="" type="checkbox"/> )
7. CITY OR TOWN IF RURAL, VICINITY <u>Fredericktown</u>	18. STYLE OR DESIGN <u>Side gable folk</u>	30. FOUNDATION MATERIAL <u>Original Rock Piers-now conc-</u>
8. DESCRIPTION OF LOCATION    <u>MURTA</u>	19. ARCHITECT OR ENGINEER	31. WALL CONSTRUCTION <u>frame</u>
	20. CONTRACTOR OR BUILDER	32. ROOF TYPE & MATERIAL <u>asphalt shingles(cont. page)</u>
9. COORDINATES UTM LAT LONG	21. ORIGINAL USE, IF APPARENT <u>Residence</u>	33. NO. OF BAYS WWWDWWW FRONT SIDE
10. SITE( ) BUILDING( <input checked="" type="checkbox"/> ) STRUCTURE( ) OBJECT( )	22. PRESENT USE <u>Residence</u>	34. WALL TREATMENT <u>Wood drop siding</u>
11. ON NATIONAL REGISTER YES( ) NO( <input checked="" type="checkbox"/> )	23. OWNERSHIP PUBLIC ( ) PRIVATE ( <input checked="" type="checkbox"/> )	35. PLAN SHAPE <u>E11</u>
12. IS IT ELIGIBLE YES( ) NO( <input checked="" type="checkbox"/> )	24. OWNER'S NAME AND ADDRESS IF KNOWN <u>Grace Wilson 201 Murta St. Fredericktown, MO 63645</u>	36. CHANGES ADDITION( ) (EXPLAIN IN NO.42) ALTERED ( <input checked="" type="checkbox"/> ) MOVED ( )
13. PART OF ESTAB. DISTRICT YES( ) NO( <input checked="" type="checkbox"/> )	25. OPEN TO PUBLIC YES( ) NO ( <input checked="" type="checkbox"/> )	37. CONDITION INTERIOR <u>poor</u> EXTERIOR <u>poor</u>
14. DISTRICT POTENTIAL YES( ) NO( )	26. LOCAL CONTACT PERSON OR ORGANIZATION	38. PRESERVATION UNDERWAY YES( ) NO( <input checked="" type="checkbox"/> )
15. NAME OF ESTABLISHED DISTRICT	27. OTHER SURVEY IN WHICH INCLUDED	39. ENDANGERED BY WHAT YES( ) NO( <input checked="" type="checkbox"/> )
		40. VISIBLE FROM PUBLIC ROAD YES( <input checked="" type="checkbox"/> ) NO( )
		41. DISTANCE FORM AND FRONTAGE ON ROAD

42. FURTHER DESCRIPTION OF IMPORTANT FEATURES This house is in the flood area- evidently house has been raised and concrete foundation installed. Concrete front porch added and area enclosed with lattice.

~~PHOTO MUST  
BE PROVIDED~~

43. HISTORY AND SIGNIFICANCE Owned by Willis Myers as a rental house-in the early 1915-1920's One of 2 in survey with similar roof style.

44. DESCRIPTION OF ENVIRONMENT AND OUTBUILDINGS

45. SOURCES OF INFORMATION <u>Ellis Reese interview with Bascom Revelle. Sanborn Maps and Assessors office</u> <u>Assessors Office.</u>	46. PREPARED BY <u>Bascom Revelle</u>
	47. ORGANIZATION <u>H &amp; L Comm.</u>

RETURN THIS FORM WHEN COMPLETED TO: OFFICE OF HISTORIC PRESERVATION F ADDITIONAL SPACE IS NEEDED, ATTACH SEPARATE SHEET(S) TO THIS FORM	P.O. BOX 176 JEFFERSON CITY, MISSOURI 65102	48. DATE <u>5/22/89</u>	49. REVISION DATE(S)
--	--	----------------------------	----------------------

Continuation Page

R-3 10

32. Cross Gable with "Jerkin Head" roof comes to peak in front center.

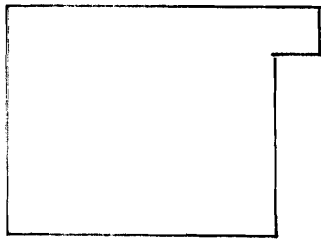




# MISSOURI OFFICE OF HISTORIC PRESERVATION ARCHITECTURAL/HISTORIC INVENTORY SURVEY FORM

R-3 9

1. NO. <u>R2</u>	4. PRESENT LOCAL NAME(S) OR DESIGNATION(S) <u>Kity Cobalt (Daughter of Ellis Reese)</u>
2. COUNTY <u>Madison</u>	5. OTHER NAME(S)
3. LOCATION OF NEGATIVES	

6. SPECIFIC LEGAL LOCATION TOWNSHIP <u>33N</u> RANGE <u>7E</u> SECTION <u>8</u> IF CITY OR TOWN, STREET ADDRESS  <u>203 Murta</u>	16. THEMATIC CATEGORY	28. NO. OF STORIES <u>1</u>
	17. DATE(S) OR PERIOD <u>1910c</u>	29. BASEMENT YES( ) NO( <input checked="" type="checkbox"/> )
7. CITY OR TOWN IF RURAL, VICINITY <u>Fredericktown, MO 63645</u>	18. STYLE OR DESIGN <u>side folk gable</u>	30. FOUNDATION MATERIAL <u>Originally rock piers-now conc-</u>
8. DESCRIPTION OF LOCATION    <u>Murta</u>	19. ARCHITECT OR ENGINEER	31. WALL CONSTRUCTION <u>frame</u>
	20. CONTRACTOR OR BUILDER	32. ROOF TYPE & MATERIAL <u>gable with jerkin/asph. sh.</u>
9. COORDINATES UTM LAT LONG	21. ORIGINAL USE, IF APPARENT <u>residential</u>	33. NO. OF BAYS <u>wwwdwww</u> FRONT SIDE
10. SITE( ) BUILDING( <input checked="" type="checkbox"/> ) STRUCTURE( ) OBJECT( )	22. PRESENT USE <u>residential</u>	34. WALL TREATMENT <u>drop side (wood)</u>
11. ON NATIONAL REGISTER YES( ) NO( <input checked="" type="checkbox"/> )	23. OWNERSHIP PUBLIC ( ) PRIVATE ( <input checked="" type="checkbox"/> )	35. PLAN SHAPE <u>E11</u>
12. IS IT ELIGIBLE YES( ) NO( )	24. OWNER'S NAME AND ADDRESS IF KNOWN <u>Kity Cobalt</u> <u>203 Murta</u> <u>Fredericktown, MO 63645</u>	36. CHANGES ADDITION( <input checked="" type="checkbox"/> ) (EXPLAIN IN NO.42) ALTERED ( ) MOVED ( )
13. PART OF ESTAB. DISTRICT YES( ) NO( <input checked="" type="checkbox"/> )	25. OPEN TO PUBLIC YES( ) NO ( <input checked="" type="checkbox"/> )	37. CONDITION INTERIOR <u>poor</u> EXTERIOR <u>poor</u>
14. DISTRICT POTENTIAL YES( ) NO( )	26. LOCAL CONTACT PERSON OR ORGANIZATION	38. PRESERVATION UNDERWAY YES( ) NO( <input checked="" type="checkbox"/> )
15. NAME OF ESTABLISHED DISTRICT	27. OTHER SURVEY IN WHICH INCLUDED	39. ENDANGERED BY WHAT YES( ) NO( <input checked="" type="checkbox"/> )
		40. VISIBLE FROM PUBLIC ROAD YES( <input checked="" type="checkbox"/> ) NO( )
		41. DISTANCE FORM AND FRONTAGE ON ROAD

42. FURTHER DESCRIPTION OF IMPORTANT FEATURES <u>This house is located in the flood area and separated by a new concrete foundation installed when the house was raised. The cross gable roof has jerkin head on sides and comes to a peak in front center.</u>	<del>PHOTO MUST BE PROVIDED</del>
43. HISTORY AND SIGNIFICANCE <u>This house was bought by Willis Myers Sr. for a rental house -in 1920's- One of two with similar roof style.</u>	

44. DESCRIPTION OF ENVIRONMENT AND OUTBUILDINGS

45. SOURCES OF INFORMATION <u>Willis Myers Jr., Bascom Revelle, Interview with Ellis Reese</u> <u>Assessors Office and Sanborn Maps</u>	46. PREPARED BY <u>Bascom Revelle</u>
	47. ORGANIZATION <u>H &amp; L Comm.</u>

RETURN THIS FORM WHEN COMPLETED TO: F ADDITIONAL SPACE IS NEEDED, ATTACH SEPARATE SHEET(S) TO THIS FORM	OFFICE OF HISTORIC PRESERVATION P.O. BOX 176 JEFFERSON CITY, MISSOURI 65102	48. DATE <u>5/22/89</u>	49. REVISION DATE(S)
--	---	----------------------------	----------------------



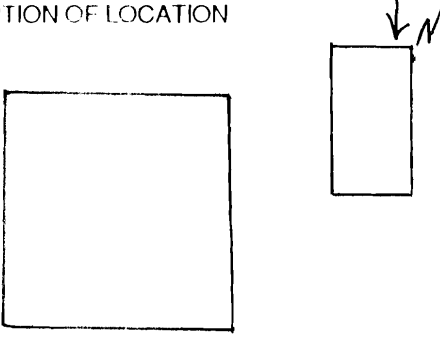
# MISSOURI OFFICE OF HISTORIC PRESERVATION ARCHITECTURAL/HISTORIC INVENTORY SURVEY FORM

R3-8

1. NO. <u>R1</u>	4. PRESENT LOCAL NAME(S) OR DESIGNATION(S) Floyd Lenard (renter)
2. COUNTY <u>Madison</u>	5. OTHER NAME(S) Carl and Virginia Ammon
3. LOCATION OF NEGATIVES	

6. SPECIFIC LEGAL LOCATION TOWNSHIP <u>33N</u> RANGE <u>7E</u> SECTION <u>8</u> IF CITY OR TOWN, STREET ADDRESS <u>Murta Street</u>	16. THEMATIC CATEGORY	28. NO. OF STORIES <u>1</u>
	17. DATE(S) OR PERIOD <u>1910</u>	29. BASEMENT YES( ) NO( <input checked="" type="checkbox"/> )

7. CITY OR TOWN IF RURAL, VICINITY <u>Fredericktown</u>	18. STYLE OR DESIGN <u>L Shape Vernacular</u>	30. FOUNDATION MATERIAL <u>concrete</u>
--	--	--

8. DESCRIPTION OF LOCATION 	19. ARCHITECT OR ENGINEER	31. WALL CONSTRUCTION <u>frame</u>
	20. CONTRACTOR OR BUILDER	32. ROOF TYPE & MATERIAL <u>gable/ asp. shingles</u>

9. COORDINATES UTM LAT LONG	21. ORIGINAL USE, IF APPARENT <u>residence</u>	33. NO. OF BAYS FRONT SIDE
-----------------------------------	---	-------------------------------

10. SITE( ) BUILDING( <input checked="" type="checkbox"/> ) STRUCTURE( ) OBJECT( )	22. PRESENT USE <u>residence</u>	34. WALL TREATMENT <u>asb. shingle siding</u>
---	-------------------------------------	--

11. ON NATIONAL REGISTER YES( ) NO( <input checked="" type="checkbox"/> )	23. OWNERSHIP PUBLIC ( ) PRIVATE ( <input checked="" type="checkbox"/> )	35. PLAN SHAPE <u>Tee</u>
---	--	---------------------------

12. IS IT ELIGIBLE YES( ) NO( )	24. OWNER'S NAME AND ADDRESS IF KNOWN <u>Tom &amp; Linda Cosgrove, 112 Marshall St., Fredericktown, MO</u>	36. CHANGES ADDITION( <input checked="" type="checkbox"/> ) (EXPLAIN IN ALTERED ( ) NO.42) MOVED ( )
---------------------------------	---	---

13. PART OF ESTAB. DISTRICT YES( ) NO( <input checked="" type="checkbox"/> )	25. OPEN TO PUBLIC YES( ) NO( <input checked="" type="checkbox"/> )	37. CONDITION INTERIOR <u>good</u> EXTERIOR <u>good</u>
--	---	---

15. NAME OF ESTABLISHED DISTRICT	26. LOCAL CONTACT PERSON OR ORGANIZATION	38. PRESERVATION UNDERWAY YES( ) NO( <input checked="" type="checkbox"/> )
----------------------------------	--	--

12. FURTHER DESCRIPTION OF IMPORTANT FEATURES <u>Concrete porch in front was closed in with aluminum storm sash. (Back porch was also) House was remodeled to present condition around 1950-1960.</u>	39. ENDANGERED BY WHAT YES( ) NO( <input checked="" type="checkbox"/> )
--	---

43. HISTORY AND SIGNIFICANCE <u>The house is in the flood way. Flood water has been to the bottom edge of floor joist. Existing foundation was apparently on stone piers but later raised and concrete foundation was poured.</u>	40. VISIBLE FROM PUBLIC ROAD YES( <input checked="" type="checkbox"/> ) NO( )
--	---

44. DESCRIPTION OF ENVIRONMENT AND OUTBUILDINGS <u>12 x 24 foot metal garage building</u>	41. DISTANCE FORM AND FRONTAGE ON ROAD
--	--

45. SOURCES OF INFORMATION <u>Bascom Revelle (personal knowledge), Assessors office. Sanborn Maps</u>	46. PREPARED BY <u>Bascom Revelle</u>
RETURN THIS FORM WHEN COMPLETED TO: OFFICE OF HISTORIC PRESERVATION P.O. BOX 176 JEFFERSON CITY, MISSOURI 65102	47. ORGANIZATION <u>H. &amp; L. C.</u>
	48. DATE <u>5-22-89</u>

F. ADDITIONAL SPACE IS NEEDED, ATTACH SEPARATE SHEET(S) TO THIS FORM	49. REVISION DATE(S)
--	----------------------





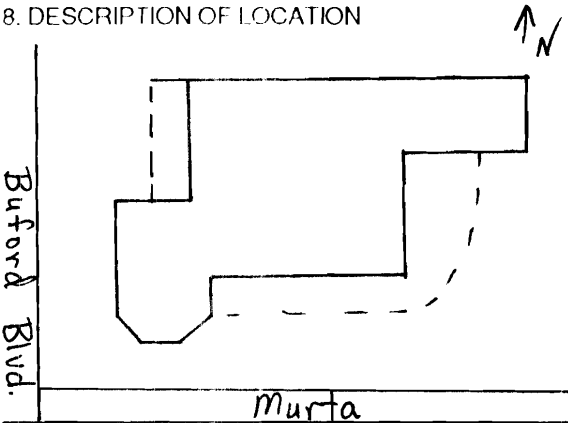




MISSOURI OFFICE OF HISTORIC PRESERVATION  
ARCHITECTURAL/HISTORIC INVENTORY SURVEY FORM

R3-7

1. NO. <u>T 1</u>	4. PRESENT LOCAL NAME(S) OR DESIGNATION(S)
2. COUNTY <u>Madison</u>	5. OTHER NAME(S)
3. LOCATION OF NEGATIVES	

6. SPECIFIC LEGAL LOCATION TOWNSHIP <u>33</u> RANGE <u>7E</u> SECTION <u>8</u> IF CITY OR TOWN, STREET ADDRESS  <u>208 W. Murta</u>	16. THEMATIC CATEGORY	28. NO. OF STORIES <u>1</u>
	17. DATE(S) OR PERIOD <u>1910c</u>	29. BASEMENT YES( <input checked="" type="checkbox"/> ) <u>3 rooms &amp; utility</u> NO( <input type="checkbox"/> )
7. CITY OR TOWN IF RURAL, VICINITY <u>Fredericktown</u>	18. STYLE OR DESIGN <u>Princess Anne</u>	30. FOUNDATION MATERIAL <u>poured concrete</u>
8. DESCRIPTION OF LOCATION 	19. ARCHITECT OR ENGINEER	31. WALL CONSTRUCTION <u>frame</u>
	20. CONTRACTOR OR BUILDER <u>I. J. Pirtle</u>	32. ROOF TYPE & MATERIAL <u>hip and gable</u>
9. COORDINATES UTM LAT LONG	21. ORIGINAL USE, IF APPARENT <u>residence</u>	33. NO. OF BAYS <u>www</u> wd FRONT SIDE
10. SITE( <input type="checkbox"/> ) BUILDING( <input checked="" type="checkbox"/> ) STRUCTURE( <input type="checkbox"/> ) OBJECT( <input type="checkbox"/> )	22. PRESENT USE <u>residence</u>	34. WALL TREATMENT <u>wood lap siding</u>
11. ON NATIONAL REGISTER YES( <input type="checkbox"/> ) NO( <input checked="" type="checkbox"/> )	23. OWNERSHIP PUBLIC ( <input type="checkbox"/> ) PRIVATE ( <input checked="" type="checkbox"/> )	35. PLAN SHAPE <u>irregular</u>
12. IS IT ELIGIBLE YES( <input type="checkbox"/> ) NO( <input type="checkbox"/> )	24. OWNER'S NAME AND ADDRESS IF KNOWN <u>Ellis &amp; Beulah Reece, 208 W. Murta, Fredericktown</u>	36. CHANGES ADDITION( <input type="checkbox"/> ) (EXPLAIN IN ALTERED) NO.42) MOVED( <input type="checkbox"/> )
13. PART OF ESTAB. DISTRICT YES( <input type="checkbox"/> ) NO( <input checked="" type="checkbox"/> )	25. OPEN TO PUBLIC YES( <input type="checkbox"/> ) NO( <input checked="" type="checkbox"/> )	37. CONDITION INTERIOR <u>fair</u> EXTERIOR <u>fair</u>
14. DISTRICT POTENTIAL YES( <input type="checkbox"/> ) NO( <input type="checkbox"/> )	26. LOCAL CONTACT PERSON OR ORGANIZATION	38. PRESERVATION UNDERWAY YES( <input type="checkbox"/> ) NO( <input checked="" type="checkbox"/> )
15. NAME OF ESTABLISHED DISTRICT	27. OTHER SURVEY IN WHICH INCLUDED	39. ENDANGERED BY WHAT YES( <input type="checkbox"/> ) NO( <input checked="" type="checkbox"/> )
16. NAME OF ESTABLISHED DISTRICT		40. VISIBLE FROM PUBLIC ROAD YES( <input checked="" type="checkbox"/> ) NO( <input type="checkbox"/> )
17. NAME OF ESTABLISHED DISTRICT		41. DISTANCE FORM AND FRONTAGE ON ROAD

42. FURTHER DESCRIPTION OF IMPORTANT FEATURES (front and east side mostly above ground and finished into 3 rooms and utility) Front porch around front <u>Basement poured concrete. (cont. page)</u>	<del>PHOTO MUST BE PROVIDED</del>
--	---------------------------------------

43. HISTORY AND SIGNIFICANCE I. J. Pirtle supposedly built the house. Mr. and Mrs. Charles Rauls lived here at that time. Oscar and Nellie Kinder also lived here before Reece. The house is built into the side of a hill. Only part of the basement is underground.

44. DESCRIPTION OF ENVIRONMENT AND OUTBUILDINGS

45. SOURCES OF INFORMATION <u>Interview with Mr. Reece by Bascom Revelle, Assessors office and Sanborn Maps</u>	46. PREPARED BY <u>Bascom Revelle</u>
	47. ORGANIZATION <u>H. &amp; L. C.</u>

RETURN THIS FORM WHEN COMPLETED TO: OFFICE OF HISTORIC PRESERVATION F ADDITIONAL SPACE IS NEEDED, ATTACH SEPARATE SHEET(S) TO THIS FORM	P.O. BOX 176 JEFFERSON CITY, MISSOURI 65102	48. DATE <u>5-23-89</u>	49. REVISION DATE(S)
--	--	----------------------------	----------------------

R3-7

Continuation Page

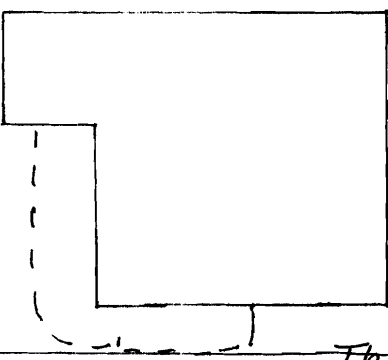
42. and east part of house. Front gable is covered with ornamental wood shingles and front corners of walls are at a 45° angle which is chamfered to form a bay window. Gable roof overhangs corner. This treatment shows up on many houses in Fredericktown built during this period.



MISSOURI OFFICE OF HISTORIC PRESERVATION  
ARCHITECTURAL/HISTORIC INVENTORY SURVEY FORM

R6-27

1. NO. <u>P8</u>	4. PRESENT LOCAL NAME(S) OR DESIGNATION(S)
2. COUNTY <u>Madison</u>	5. OTHER NAME(S)
3. LOCATION OF NEGATIVES	

6. SPECIFIC LEGAL LOCATION TOWNSHIP <u>33</u> RANGE <u>7</u> SECTION <u>17</u> IF CITY OR TOWN, STREET ADDRESS <u>107 Thost</u>	16. THEMATIC CATEGORY	28. NO. OF STORIES <u>1 1/2</u>
	17. DATE(S) OR PERIOD <u>1907</u>	29. BASEMENT YES( <input checked="" type="checkbox"/> ) NO( )
7. CITY OR TOWN IF RURAL, VICINITY <u>Fredericktown</u>	18. STYLE OR DESIGN <u>Queen Anne</u>	30. FOUNDATION MATERIAL <u>rocks with concrete</u>
8. DESCRIPTION OF LOCATION 	19. ARCHITECT OR ENGINEER	31. WALL CONSTRUCTION <u>frame</u>
	20. CONTRACTOR OR BUILDER <u>William E. Pabor</u>	32. ROOF TYPE & MATERIAL <u>hip with gable/asph. sh.</u>
9. COORDINATES UTM LAT LONG	21. ORIGINAL USE, IF APPARENT <u>residence</u>	33. NO. OF BAYS <u>sdwwwwdww, www</u> FRONT SIDE
	22. PRESENT USE <u>residence</u>	34. WALL TREATMENT <u>wood lap siding</u>
10. SITE( ) BUILDING( <input checked="" type="checkbox"/> ) STRUCTURE( ) OBJECT( )	23. OWNERSHIP PUBLIC ( ) PRIVATE ( <input checked="" type="checkbox"/> )	35. PLAN SHAPE <u>irregular</u>
11. ON NATIONAL REGISTER YES( ) NO( <input checked="" type="checkbox"/> )	24. OWNER'S NAME AND ADDRESS IF KNOWN <u>Thomas &amp; Kathleen Broussard, 107 Thost, Fred., MO</u>	36. CHANGES ADDITION( <input checked="" type="checkbox"/> ) (EXPLAIN IN ALTERED ( ) NO.42) MOVED ( )
12. IS IT ELIGIBLE YES( ) NO( )	25. OPEN TO PUBLIC YES( ) NO( <input checked="" type="checkbox"/> )	37. CONDITION INTERIOR <u>good</u> EXTERIOR <u>good</u>
13. PART OF ESTAB. DISTRICT YES( ) NO( <input checked="" type="checkbox"/> )	26. LOCAL CONTACT PERSON OR ORGANIZATION	38. PRESERVATION UNDERWAY YES( ) NO( <input checked="" type="checkbox"/> )
14. DISTRICT POTENTIAL YES( ) NO( )	27. OTHER SURVEY IN WHICH INCLUDED	39. ENDANGERED BY WHAT YES( ) NO( <input checked="" type="checkbox"/> )
15. NAME OF ESTABLISHED DISTRICT		40. VISIBLE FROM PUBLIC ROAD YES( <input checked="" type="checkbox"/> ) NO( )
15. SOURCES OF INFORMATION <u>Clara Whitener Farrar, Susie Thompson Harris, Assessors office</u>		41. DISTANCE FORM AND FRONTAGE ON ROAD

42. FURTHER DESCRIPTION OF IMPORTANT FEATURES <u>Walls are covered with strip weatherboarding with end boards. Windows are double-hung with regular moldings. Porch surrounds (cont. page)</u>	<del>PHOTO MUST BE PROVIDED</del>
--	-----------------------------------

43. HISTORY AND SIGNIFICANCE Wlm. E. Pabor had the house built in the summer of 1907 on land that had been previously been owned by Felix Gregory, Otto Thost, Carl Schwaner and Nathan L. Townsend. First house built on Thost Street.

44. DESCRIPTION OF ENVIRONMENT AND OUTBUILDINGS Garage was once used as a carriage house.

45. SOURCES OF INFORMATION <u>Clara Whitener Farrar, Susie Thompson Harris, Assessors office</u>	46. PREPARED BY <u>Kathleen Broussard</u>
	47. ORGANIZATION <u>H. &amp; L. C.</u>

RETURN THIS FORM WHEN COMPLETED TO: OFFICE OF HISTORIC PRESERVATION P.O. BOX 176 JEFFERSON CITY, MISSOURI 65102	48. DATE <u>4-17-89</u>	49. REVISION DATE(S)
--	----------------------------	----------------------



R6-27

Continuation Page

42. the eastern and southern ends of the house supported by 10 round wooden pillars. Two towers (square and circular) rise side by side up from the porch. These are topped with a cone-shaped and hipped roof. Cornice is boxed with fascia board. Barge boards appear on gabled ends. The two front windows under the circular tower has curved windows.



# MISSOURI OFFICE OF HISTORIC PRESERVATION ARCHITECTURAL/HISTORIC INVENTORY SURVEY FORM

R-1

9

1. NO. <u>14</u>	4. PRESENT LOCAL NAME(S) OR DESIGNATION(S)
2. COUNTY <u>Madison</u>	5. OTHER NAME(S) "Stringtown"
3. LOCATION OF NEGATIVES	


6. SPECIFIC LEGAL LOCATION TOWNSHIP <u>33N</u> RANGE <u>7E</u> SECTION <u>4 &amp; 5</u> IF CITY OR TOWN, STREET ADDRESS <u>Village Creek Road, County Road 211</u>	16. THEMATIC CATEGORY 17. DATE(S) OR PERIOD <u>1916c</u>	28. NO. OF STORIES <u>1</u> 29. BASEMENT YES( ) NO( <u>x</u> ) 30. FOUNDATION MATERIAL <u>stone</u>
7. CITY OR TOWN IF RURAL, VICINITY <u>Fredericktown, MO 63645</u>	18. STYLE OF DESIGN <u>side gable folk</u>	31. WALL CONSTRUCTION <u>frame</u>
8. DESCRIPTION OF LOCATION 	19. ARCHITECT OR ENGINEER 20. CONTRACTOR OR BUILDER	32. ROOF TYPE & MATERIAL <u>end gable/asphalt shing.</u>
9. COORDINATES UTM <u>County Road 211</u>	21. ORIGINAL USE, IF APPARENT <u>residence</u>	33. NO. OF BAYS wdw FRONT SIDE
10. SITE( ) BUILDING( <u>x</u> ) STRUCTURE( ) OBJECT( )	22. PRESENT USE <u>residence</u>	34. WALL TREATMENT <u>asbestos shingles</u>
11. ON NATIONAL REGISTER YES( ) NO( <u>x</u> ) 12. IS IT ELIGIBLE YES( <u>x</u> ) NO( )	23. OWNERSHIP PUBLIC( ) PRIVATE( <u>x</u> )	35. PLAN SHAPE <u>rectangular</u>
13. PART OF ESTAB. DISTRICT YES( <u>x</u> ) NO( ) 14. DISTRICT POTENTIAL YES( <u>x</u> ) NO( )	24. OWNER'S NAME AND ADDRESS IF KNOWN <u>Percy Turnbeau Route 2, Fredericktown, MO</u>	36. CHANGES (EXPLAIN IN NO. 42) ADDITION( <u>x</u> ) ALTERED( ) MOVED( )
15. NAME OF ESTABLISHED DISTRICT	25. OPEN TO PUBLIC YES( ) NO( <u>x</u> )	37. CONDITION INTERIOR <u>fair</u> EXTERIOR <u>fair</u>
12. FURTHER DESCRIPTION OF IMPORTANT FEATURES <u>Off center door indicating 2 original doors possibly. Entry way has been added later to allow access to house on the side.</u>	26. LOCAL CONTACT PERSON OR ORGANIZATION	38. PRESERVATION UNDERWAY YES( ) NO( <u>x</u> )
13. HISTORY AND SIGNIFICANCE <u>Located in area known as "Stringtown". Local residents state this came from String of houses built here. Most of these structures were built for miners and people that were working in mining related jobs. This was during a boom period for the Mine La Motte mines and others operating at that time.</u>	27. OTHER SURVEY IN WHICH INCLUDED	39. ENDANGERED BY WHAT YES( ) NO( <u>x</u> )
14. DESCRIPTION OF ENVIRONMENT AND OUTBUILDINGS <u>Shed to rear of house on north side</u>	15. SOURCES OF INFORMATION <u>Bascom Revelle, Nick Turnbeau, Ted Matthews, Madison County Assessors Office</u>	40. VISIBLE FROM PUBLIC ROAD YES( <u>x</u> ) NO( ) 41. DISTANCE FORM AND FRONTAGE ON ROAD

PHOTO MUST BE PROVIDED

46. PREPARED BY <u>Paula Shetley, Bascom Revelle</u>	47. ORGANIZATION <u>Revelle H &amp; L Commission</u>
RETURN THIS FORM WHEN COMPLETED TO: OFFICE OF HISTORIC PRESERVATION P.O. BOX 176 JEFFERSON CITY, MISSOURI 65102	48. DATE <u>1/14/89</u>
IF ADDITIONAL SPACE IS NEEDED, ATTACH SEPARATE SHEET(S) TO THIS FORM	49. REVISION DATE(S)







# MISSOURI OFFICE OF HISTORIC PRESERVATION ARCHITECTURAL/HISTORIC INVENTORY SURVEY FORM

R-1  
12, 13, 14

1. NO. <u>9, 10, 11</u>	4. PRESENT LOCAL NAME(S) OR DESIGNATION(S) Pat & Billie O'Brien
2. COUNTY Madison	5. OTHER NAME(S) George Gaydos 1927 Frank Budenholzer Hosue - 1900
3. LOCATION OF NEGATIVES	

6. SPECIFIC LEGAL LOCATION SURVEY  
TOWNSHIP 34N RANGE 7E SECTION 2963  
IF CITY OR TOWN, STREET ADDRESS  
Village Creek Road B

7. CITY OR TOWN IF RURAL, VICINITY  
Fredericktown Junction City

8. DESCRIPTION OF LOCATION

Village Creek Rd (City Road)

9. COORDINATES UTM  
LAT \_\_\_\_\_  
LONG \_\_\_\_\_

10. SITE( ) BUILDING(  )  
STRUCTURE( ) OBJECT( )

11. ON NATIONAL REGISTER YES( ) NO(  )  
12. IS IT ELIGIBLE YES( ) NO(  )

13. PART OF ESTAB. DISTRICT YES( ) NO(  )  
14. DISTRICT POTENTIAL YES(  ) NO( )

15. NAME OF ESTABLISHED DISTRICT

16. THEMATIC CATEGORY

17. DATE(S) OR PERIOD  
Back part 1850c

18. STYLE OR DESIGN  
Greek Revival I House

19. ARCHITECT OR ENGINEER

20. CONTRACTOR OR BUILDER  
Mr. Beard

21. ORIGINAL USE, IF APPARENT  
residence

22. PRESENT USE  
residence

23. OWNERSHIP PUBLIC ( ) PRIVATE (  )

24. OWNER'S NAME AND ADDRESS IF KNOWN  
Pat & Billie O'Brien  
Route 2, Fredericktown, MO

25. OPEN TO PUBLIC YES( ) NO(  )

26. LOCAL CONTACT PERSON OR ORGANIZATION

27. OTHER SURVEY IN WHICH INCLUDED

28. NO. OF STORIES 2

29. BASEMENT YES( ) NO(  )

30. FOUNDATION MATERIAL  
stone, concrete

31. WALL CONSTRUCTION  
brick, (painted)

32. ROOF TYPE & MATERIAL  
gable-asphalt shingle

33. NO. OF BAYS w/dw FRONT SIDE w/dw

34. WALL TREATMENT  
stretcher

35. PLAN SHAPE L

36. CHANGES ADDITION(  )  
(EXPLAIN IN ALTERED NO. 42) MOVED ( )

37. CONDITION INTERIOR good  
EXTERIOR good

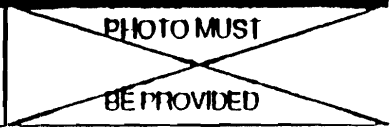
38. PRESERVATION UNDERWAY YES( ) NO(  )

39. ENDANGERED BY WHAT YES( ) NO(  )

40. VISIBLE FROM PUBLIC ROAD YES(  ) NO( )

41. DISTANCE FORM AND FRONTAGE ON ROAD

12. FURTHER DESCRIPTION OF IMPORTANT FEATURES View #15 shows back of house. This appears to be older than 13 & 14 photo. The arched windows and doors are on older part with square being on the front section. Brick is hand made for both sections of house. Door transoms are evident on older section of house and do not



43. HISTORY AND SIGNIFICANCE House originally built for Nifong family. Nifong had 3 sons and gave each one of them a farm and house, this being one. The Nifongs were prominent dairy farmers and owned a large portion of surrounding land. Located in "New Village" area. Catherine Gadyos married Budenholzer, born in upstairs bedroom. The current owner, Billie O'Brien reports an unexplained presence & occurrence in one of the front rooms.

44. DESCRIPTION OF ENVIRONMENT AND OUTBUILDINGS

15. SOURCES OF INFORMATION Billie O'Brien, Ruth Skaggs, Ted Matthews Madison County Assessors Office

46. PREPARED BY  
Paula Shetley

47. ORGANIZATION  
H & L Commission

RETURN THIS FORM WHEN COMPLETED TO: OFFICE OF HISTORIC PRESERVATION  
IF ADDITIONAL SPACE IS NEEDED, ATTACH SEPARATE SHEET(S) TO THIS FORM  
P.O. BOX 176  
JEFFERSON CITY, MISSOURI 65102

48. DATE 1/14/89 49. REVISION DATE(S)

R-1  
12, 13, 14  
Continuation Page

42. appear on front section. Older section (according to current owner) built in 1840's with newer section being built around 1880's to 1900.

43. This was also mentioned by previous owners. Supposedly someone hung themselves in front hallway but to date this is undocumented. The current owners relate unusual incidences during their occupancy. Many strange happenings around the turn of the century. More research on this structure will be done in the future. Budenholzer is one of the first to be buried in the new Catholic Cemetery. His land sold for cemetery. Abstract stated land was donated for cemetery but other sources state that due to financial dealings, it was sold.












# MISSOURI OFFICE OF HISTORIC PRESERVATION ARCHITECTURAL/HISTORIC INVENTORY SURVEY FORM

R-1 15

1. NO. <u>21</u> 2. COUNTY <u>Madison</u> 3. LOCATION OF NEGATIVES	4. PRESENT LOCAL NAME(S) OR DESIGNATION(S) <u>Esther Wilt</u> 5. OTHER NAME(S) <u>Tim Stevenson Place</u> <u>John Hunter Place - Thomas Dunlap (2-room)</u>	
6. SPECIFIC LEGAL LOCATION TOWNSHIP <u>33N</u> RANGE <u>7E</u> SECTION <u>4 &amp; 5</u> IF CITY OR TOWN, STREET ADDRESS <u>Village Crk Road, County Rd 217</u> 7. CITY OR TOWN IF RURAL, VICINITY <u>Fredericktown, Missouri</u> 8. DESCRIPTION OF LOCATION  <u>County Road 217</u>	16. THEMATIC CATEGORY 17. DATE(S) OR PERIOD <u>1807-1st 3 rms. 1903-addition</u> 18. STYLE OR DESIGN 19. ARCHITECT OR ENGINEER 20. CONTRACTOR OR BUILDER 21. ORIGINAL USE, IF APPARENT <u>residence</u> 22. PRESENT USE <u>residence</u> 23. OWNERSHIP PUBLIC ( ) PRIVATE (x) 24. OWNER'S NAME AND ADDRESS IF KNOWN <u>Mrs. Lawrence Wilt</u> <u>Rt 2, Fredericktown, MO</u> 25. OPEN TO PUBLIC YES ( ) NO (x)	28. NO. OF STORIES <u>2</u> 29. BASEMENT YES (x) NO ( ) <u>under front 2 rooms only</u> 30. FOUNDATION MATERIAL <u>stone &amp; brick</u> 31. WALL CONSTRUCTION <u>frame</u> 32. ROOF TYPE & MATERIAL <u>gable, asphalt shingles</u> 33. NO. OF BAYS wdw FRONT SIDE 34. WALL TREATMENT <u>particle board siding</u> 35. PLAN SHAPE <u>rectangle</u> 36. CHANGES ADDITION (x) (EXPLAIN IN ALTERED ( ) NO.42) MOVED ( ) 37. CONDITION INTERIOR <u>good</u> EXTERIOR <u>good</u> 38. PRESERVATION UNDERWAY YES ( ) NO (x) 39. ENDANGERED BY WHAT YES ( ) NO (x)
9. COORDINATES LAT LONG UTM 10. SITE ( ) BUILDING (x) STRUCTURE ( ) OBJECT ( ) 11. ON NATIONAL REGISTER YES ( ) NO (x) 12. IS IT ELIGIBLE YES (x) NO ( ) 13. PART OF ESTAB. DISTRICT YES ( ) NO (x) 14. DISTRICT POTENTIAL YES ( ) NO ( ) 15. NAME OF ESTABLISHED DISTRICT	26. LOCAL CONTACT PERSON OR ORGANIZATION 27. OTHER SURVEY IN WHICH INCLUDED	40. VISIBLE FROM PUBLIC ROAD YES (x) NO ( ) 41. DISTANCE FORM AND FRONTAGE ON ROAD
42. FURTHER DESCRIPTION OF IMPORTANT FEATURES <u>Original three room house joist was hand hewn with the date of May 8, 1807 carved on one.</u>		<div style="border: 1px solid black; padding: 10px; width: fit-content; margin: 0 auto;"> <p style="text-align: center;">PHOTO MUST BE PROVIDED</p> </div>
43. HISTORY AND SIGNIFICANCE <u>John Hunter (Grandfather to Esther Wilt and Hazel Faircloth bought 3 room house in 1903. House was then bought by James Henry Stevenson (Uncle of Esther and Hazel). House was then remodeled. Second sotry added and house enlarged in 1925. Then in 1950, the Kitchen and utility room added where wellhouse, meathouses and milkhouse was. Front porch rebuild recently. Front built in 1967. (Cont. page)</u>		
44. DESCRIPTION OF ENVIRONMENT AND OUTBUILDINGS <u>House overlooks area where the 2nd village of St. Michaels was located. Old barn at rear, fair shape, built before 1922. This house is located in the new St. Michael's Village.</u>		
45. SOURCES OF INFORMATION <u>Historic Madison, Esther Wilt, J.P. Skaggs, Bascom Revelle from interview with Esther Wilt Madison County Assessors Office</u>	46. PREPARED BY <u>Paula Shetley/Bascom Revelle</u> 47. ORGANIZATION <u>H &amp; L Commission</u>	
RETURN THIS FORM WHEN COMPLETED TO: OFFICE OF HISTORIC PRESERVATION F ADDITIONAL SPACE IS NEEDED, ATTACH SEPARATE SHEET(S) TO THIS FORM P.O. BOX 176 JEFFERSON CITY, MISSOURI 65102		48. DATE <u>1/14/89</u> 49. REVISION DATE(S)

43.

The house originally had three rooms. A stone-walled cellar is under the two front rooms. The joist are hand-hewn with a date of May 8, 1807 carved on one. Whether this date was carved by the people who built the house or some later owner, I don't know.

John Hunter Stevenson (my grandfather) bought the place in 1903 and added an upstairs of three rooms. Lumber was brought from St. Louis for this by mule-drawn wagons. Several plots were sold off this land on the west side next to the road. This is Stringtown.

The place was willed to his son, James Henry Stevenson, in 1922. Then in 1950, he willed it to his nieces, Hazel Faircloth and Esther Wilt. Esther bought Hazel's part.

In 1955 Esther remodeled by tearing down the building that contained the summer kitchen, well house, milk house, and meat house. A new kitchen and utility room was connected to the house doing away with the breezeway. A room was added over the kitchen plus a porch both up and down stairs.

In 1967 the front porch was changed, taking away and gingerbread and columns added; and vinyl siding was put on all the outside of the house; also louver windows on the downstairs on the east side.

In 1977 the old carriage house was torn down and a new garage was put in its place.

This property has been in the Stevenson family for three generations; a total of 86 years. I have lived here for over 64 years.







# MISSOURI OFFICE OF HISTORIC PRESERVATION ARCHITECTURAL/HISTORIC INVENTORY SURVEY FORM

R-1

17

1. NO. <u>22</u>	4. PRESENT LOCAL NAME(S) OR DESIGNATION(S) Catholic Cemetery
2. COUNTY <u>Madison</u>	5. OTHER NAME(S) St. Michael the Archangel Cemetery
3. LOCATION OF NEGATIVES	

6. SPECIFIC LEGAL LOCATION SURVEY  
TOWNSHIP 34N RANGE 7E SECTION 2963  
IF CITY OR TOWN, STREET ADDRESS  
County Road 217

7. CITY OR TOWN IF RURAL, VICINITY  
Fredericktown, Village Creek Road

8. DESCRIPTION OF LOCATION

↓  
↘

County Road 217

9. COORDINATES UTM  
LAT \_\_\_\_\_  
LONG \_\_\_\_\_

10. SITE (x) BUILDING ( )  
STRUCTURE ( ) OBJECT ( )

11. ON NATIONAL REGISTER YES ( ) NO (x)  
12. IS IT ELIGIBLE YES (x) NO ( )

13. PART OF ESTAB. DISTRICT YES ( ) NO (x)  
14. DISTRICT POTENTIAL YES (x) NO ( )

15. NAME OF ESTABLISHED DISTRICT

16. THEMATIC CATEGORY

17. DATE(S) OR PERIOD  
1901-1902

18. STYLE OR DESIGN

19. ARCHITECT OR ENGINEER

20. CONTRACTOR OR BUILDER

21. ORIGINAL USE, IF APPARENT  
cemetery

22. PRESENT USE  
cemetery

23. OWNERSHIP PUBLIC ( ) PRIVATE (x)

24. OWNER'S NAME AND ADDRESS IF KNOWN  
St. Michael's Catholic Church  
Diocese of Springfield-Cape

25. OPEN TO PUBLIC YES (x) NO ( )

26. LOCAL CONTACT PERSON OR ORGANIZATION

27. OTHER SURVEY IN WHICH INCLUDED

28. NO. OF STORIES

29. BASEMENT YES ( ) NO (x)

30. FOUNDATION MATERIAL

31. WALL CONSTRUCTION

32. ROOF TYPE & MATERIAL

33. NO. OF BAYS FRONT SIDE

34. WALL TREATMENT

35. PLAN SHAPE

36. CHANGES ADDITION ( ) ALTERED ( ) MOVED (x)

37. CONDITION INTERIOR EXTERIOR

38. PRESERVATION UNDERWAY YES ( ) NO (x)

39. ENDANGERED BY WHAT YES ( ) NO (x)

40. VISIBLE FROM PUBLIC ROAD YES ( ) NO (x)

41. DISTANCE FORM AND FRONTAGE ON ROAD

12. FURTHER DESCRIPTION OF IMPORTANT FEATURES

PHOTO MUST BE PROVIDED

43. HISTORY AND SIGNIFICANCE Cemetery for St. Michael's Church was created in response to a City ordinance prohibiting burials within the city limits. The tombstones read as a who's who of the parish from the early 1900 to present

44. DESCRIPTION OF ENVIRONMENT AND OUTBUILDINGS 2 mausoleums 1 for Schulte family, the other for the Pierce family. Church is currently working on a directory of those buried and grave locations.

45. SOURCES OF INFORMATION Interview with Charley Jones (Jones Bros) and Donna Jones. J.P. Skaggs. Rev. Paul McLoughlin  
Madison County Assessors Office

46. PREPARED BY  
Denis Moore

47. ORGANIZATION  
H & L comm

RETURN THIS FORM WHEN COMPLETED TO: OFFICE OF HISTORIC PRESERVATION  
IF ADDITIONAL SPACE IS NEEDED, ATTACH SEPARATE SHEET(S) TO THIS FORM  
P.O. BOX 176  
JEFFERSON CITY, MISSOURI 65102

48. DATE  
1/16/89  
49. REVISION DATE(S)  
3/12/89



# MISSOURI OFFICE OF HISTORIC PRESERVATION ARCHITECTURAL/HISTORIC INVENTORY SURVEY FORM


1. NO. <u>3</u>	4. PRESENT LOCAL NAME(S) OR DESIGNATION(S) Raegail Montsinger
2. COUNTY <u>Madison</u>	5. OTHER NAME(S) Henry Miller Place
3. LOCATION OF NEGATIVES	

6. SPECIFIC LEGAL LOCATION  
 TOWNSHIP 33N RANGE 7E SECTION 3323  
 IF CITY OR TOWN, STREET ADDRESS  
 Village Creek Road, County Road 217

7. CITY OR TOWN IF RURAL, VICINITY  
 Fredericktown, MO 63645

8. DESCRIPTION OF LOCATION

↓  
N



9. COORDINATES  
 LAT County Road 217  
 LONG UTM

10. SITE ( ) BUILDING (x) STRUCTURE ( ) OBJECT ( )

11. ON NATIONAL REGISTER YES ( ) NO (x)  
 12. IS IT ELIGIBLE YES (x) NO ( )

13. PART OF ESTAB. DISTRICT YES ( ) NO (x)  
 14. DISTRICT POTENTIAL YES (x) NO ( )

15. NAME OF ESTABLISHED DISTRICT

16. THEMATIC CATEGORY

17. DATE(S) OR PERIOD  
 1910c

18. STYLE OR DESIGN  
 side gable folk

19. ARCHITECT OR ENGINEER

20. CONTRACTOR OR BUILDER

21. ORIGINAL USE, IF APPARENT  
 residence

22. PRESENT USE  
 residence

23. OWNERSHIP PUBLIC ( ) PRIVATE (x)

24. OWNER'S NAME AND ADDRESS IF KNOWN  
 Raegail Montsinger  
 Rt 3, Fredericktown, MO

25. OPEN TO PUBLIC YES ( ) NO (x)

26. LOCAL CONTACT PERSON OR ORGANIZATION

27. OTHER SURVEY IN WHICH INCLUDED

28. NO. OF STORIES 1

29. BASEMENT YES ( ) NO (x)

30. FOUNDATION MATERIAL  
 stone/stucco

31. WALL CONSTRUCTION  
 frame

32. ROOF TYPE & MATERIAL  
 gable, asphalt shingles

33. NO. OF BAYS wdw FRONT SIDE

34. WALL TREATMENT  
 wood lap siding

35. PLAN SHAPE rectangle

36. CHANGES (EXPLAIN IN NO. 42) ADDITION ( ) ALTERED ( ) MOVED ( )

37. CONDITION INTERIOR fair EXTERIOR fair

38. PRESERVATION UNDERWAY YES ( ) NO (x)

39. ENDANGERED BY WHAT YES ( ) NO (x)

40. VISIBLE FROM PUBLIC ROAD YES (x) NO ( )

41. DISTANCE FROM AND FRONTAGE ON ROAD

42. FURTHER DESCRIPTION OF IMPORTANT FEATURES



43. HISTORY AND SIGNIFICANCE According to reports of older people, this structure was different looking than now. Indications are this may be a log or heavy timber. Jim Bray lived in house before Henry Miller bought the farm it is on.

44. DESCRIPTION OF ENVIRONMENT AND OUTBUILDINGS Small shed behind house

45. SOURCES OF INFORMATION Ruth Skaggs, Ted Matthews, Nick Turnbeau

46. PREPARED BY Paula Shetley

47. ORGANIZATION H & L Commission

RETURN THIS FORM WHEN COMPLETED TO: OFFICE OF HISTORIC PRESERVATION  
 IF ADDITIONAL SPACE IS NEEDED, ATTACH SEPARATE SHEET(S) TO THIS FORM  
 P.O. BOX 176  
 JEFFERSON CITY, MISSOURI 65102

48. DATE 1/16/89  
 49. REVISION DATE(S) 5/12/89








# MISSOURI OFFICE OF HISTORIC PRESERVATION ARCHITECTURAL/HISTORIC INVENTORY SURVEY FORM

R-1 24

1. NO. <u>211</u>	4. PRESENT LOCAL NAME(S) OR DESIGNATION(S) vacant
2. COUNTY <u>Madison</u>	5. OTHER NAME(S)
3. LOCATION OF NEGATIVES	

6. SPECIFIC LEGAL LOCATION TOWNSHIP <u>33N</u> RANGE <u>7E</u> SECTION <u>3323</u> IF CITY OR TOWN, STREET ADDRESS <u>Village Creek Road, County Road 217</u>	16. THEMATIC CATEGORY	28. NO. OF STORIES <u>1</u>
	17. DATE(S) OR PERIOD <u>1930c</u>	29. BASEMENT YES( ) NO( <u>x</u> )
7. CITY OR TOWN <u>Fredericktown</u> IF RURAL, VICINITY <u>Junction City</u>	18. STYLE OR DESIGN <u>side gable folk</u>	30. FOUNDATION MATERIAL <u>stone</u>
8. DESCRIPTION OF LOCATION  <u>County Road 217</u>	19. ARCHITECT OR ENGINEER	31. WALL CONSTRUCTION <u>frame</u>
	20. CONTRACTOR OR BUILDER <u>Jake Yount</u>	32. ROOF TYPE & MATERIAL <u>gable tin</u>
9. COORDINATES <u>UTM</u> LAT LONG	21. ORIGINAL USE, IF APPARENT <u>residence</u>	33. NO. OF BAYS <u>wddw</u> FRONT SIDE
10. SITE( ) BUILDING( <u>x</u> ) STRUCTURE( ) OBJECT( )	22. PRESENT USE <u>vacant</u>	34. WALL TREATMENT <u>wood &amp; ash shingle</u>
11. ON NATIONAL REGISTER YES( ) NO( <u>x</u> )	23. OWNERSHIP PUBLIC ( ) PRIVATE ( <u>x</u> )	35. PLAN SHAPE <u>rectangle</u>
12. IS IT ELIGIBLE YES( <u>x</u> ) NO( )	24. OWNER'S NAME AND ADDRESS IF KNOWN <u>Ray Yount, Fredericktown, MO</u>	36. CHANGES ADDITION( ) ALTERED( ) NO.42) MOVED( )
13. PART OF ESTAB. DISTRICT YES( ) NO( <u>x</u> )	25. OPEN TO PUBLIC YES( ) NO ( <u>x</u> )	37. CONDITION INTERIOR <u>poor</u> EXTERIOR <u>poor</u>
14. DISTRICT POTENTIAL YES( <u>x</u> ) NO( )	26. LOCAL CONTACT PERSON OR ORGANIZATION	38. PRESERVATION UNDERWAY YES( ) NO( <u>x</u> )
15. NAME OF ESTABLISHED DISTRICT	27. OTHER SURVEY IN WHICH INCLUDED	39. ENDANGERED BY WHAT YES( <u>x</u> ) NO( ) <u>vacancy</u>
		40. VISIBLE FROM PUBLIC ROAD YES( <u>x</u> ) NO( )
		41. DISTANCE FORM AND FRONTAGE ON ROAD

42. FURTHER DESCRIPTION OF IMPORTANT FEATURES <u>Double front doors are common features of Ozark vernacular architecture.</u>	<del>PHOTO MUST BE PROVIDED</del>
---	---------------------------------------

43. HISTORY AND SIGNIFICANCE Jake raised sheep and mules. This building is southwest of cupola. Thought to be older but presently we are attempting to find out more about this structure. Mules were probably used in mining work.

44. DESCRIPTION OF ENVIRONMENT AND OUTBUILDINGS


45. SOURCES OF INFORMATION <u>Madison County Assessors Office</u> <u>Ted Matthews, Ruth Skaggs</u>	46. PREPARED BY <u>Paula Shetley</u>
	47. ORGANIZATION <u>Heritage &amp; Landmark Commission</u>

RETURN THIS FORM WHEN COMPLETED TO: F ADDITIONAL SPACE IS NEEDED, ATTACH SEPARATE SHEET(S) TO THIS FORM	OFFICE OF HISTORIC PRESERVATION P.O. BOX 176 JEFFERSON CITY, MISSOURI 65102	48. DATE <u>1/14/89</u>	49. REVISION DATE(S)
--	---	----------------------------	----------------------



11010  
**MISSOURI OFFICE OF HISTORIC PRESERVATION**  
**ARCHITECTURAL/HISTORIC INVENTORY SURVEY FORM**

R-1 22

1. NO. <u>212</u>		4. PRESENT LOCAL NAME(S) OR DESIGNATION(S) Jerry Bond	
2. COUNTY <u>Madison</u>		5. OTHER NAME(S) Eff Hahn Noah Pirtle	
3. LOCATION OF NEGATIVES			
6. SPECIFIC LEGAL LOCATION TOWNSHIP <u>33N</u> RANGE <u>7E</u> SECTION <u>4 &amp; 5</u> IF CITY OR TOWN, STREET ADDRESS <u>Village Creek Road 217 C1</u>		16. THEMATIC CATEGORY	
7. CITY OR TOWN IF RURAL, VICINITY <u>Fredericktown, MO 63645</u>		17. DATE(S) OR PERIOD <u>1930c</u>	
8. DESCRIPTION OF LOCATION  <u>County road 217</u>		18. STYLE OR DESIGN <u>Side gable folk</u>	
9. COORDINATES UTM LAT LONG		19. ARCHITECT OR ENGINEER	
10. SITE ( ) BUILDING (x) STRUCTURE ( ) OBJECT ( )		20. CONTRACTOR OR BUILDER	
11. ON NATIONAL REGISTER YES ( ) NO (x)		21. ORIGINAL USE, IF APPARENT <u>residence</u>	
12. IS IT ELIGIBLE YES (x) NO ( )		22. PRESENT USE <u>residence</u>	
13. PART OF ESTAB. DISTRICT YES ( ) NO (x)		23. OWNERSHIP PUBLIC ( ) PRIVATE (x)	
14. DISTRICT POTENTIAL YES ( ) NO ( )		24. OWNER'S NAME AND ADDRESS IF KNOWN <u>Noah Pirtle, Route 2, Fred.</u>	
15. NAME OF ESTABLISHED DISTRICT		25. OPEN TO PUBLIC YES ( ) NO (x)	
		26. LOCAL CONTACT PERSON OR ORGANIZATION	
		27. OTHER SURVEY IN WHICH INCLUDED	
		28. NO. OF STORIES <u>1</u>	
		29. BASEMENT YES ( ) NO (x)	
		30. FOUNDATION MATERIAL <u>concrete</u>	
		31. WALL CONSTRUCTION <u>frame</u>	
		32. ROOF TYPE & MATERIAL <u>gable - asph sh</u>	
		33. NO. OF BAYS SWD WWD FRONT SIDE	
		34. WALL TREATMENT <u>asbestos shingles</u>	
		35. PLAN SHAPE <u>rectangular</u>	
		36. CHANGES ADDITION ( ) (EXPLAIN IN NO. 42) ALTERED ( ) MOVED ( )	
		37. CONDITION INTERIOR <u>good</u> EXTERIOR <u>good</u>	
		38. PRESERVATION UNDERWAY YES ( ) NO (x)	
		39. ENDANGERED BY WHAT YES ( ) NO (x)	
		40. VISIBLE FROM PUBLIC ROAD YES (x) NO ( )	
		41. DISTANCE FORM AND FRONTAGE ON ROAD	
42. FURTHER DESCRIPTION OF IMPORTANT FEATURES <u>Door is to the left and the space between door and right hand window indicates a second door at one time.</u>		PHOTO MUST BE PROVIDED	
43. HISTORY AND SIGNIFICANCE <u>Old house burned down and new house rebuilt in approx 1930's</u> <u>No further historical information at this time.</u>			
44. DESCRIPTION OF ENVIRONMENT AND OUTBUILDINGS			
45. SOURCES OF INFORMATION <u>Nick Turnbeau</u> <u>Interview with Ted Matthews by Bascom Revelle</u> <u>Madison County Assessors Office</u>		46. PREPARED BY <u>Paula Shetley</u>	
RETURN THIS FORM WHEN COMPLETED TO: F ADDITIONAL SPACE IS NEEDED, ATTACH SEPARATE SHEET(S) TO THIS FORM		47. ORGANIZATION <u>H &amp; L Commission</u>	
OFFICE OF HISTORIC PRESERVATION P.O. BOX 176 JEFFERSON CITY, MISSOURI 65102		48. DATE <u>1/14/89</u>	
		49. REVISION DATE(S)	








# MISSOURI OFFICE OF HISTORIC PRESERVATION ARCHITECTURAL/HISTORIC INVENTORY SURVEY FORM

R1-20, 21

1. NO. <u>213, 14</u>	4. PRESENT LOCAL NAME(S) OR DESIGNATION(S) Jim Dowd House
2. COUNTY <u>Madison</u>	5. OTHER NAME(S) Gregory House
3. LOCATION OF NEGATIVES	

6. SPECIFIC LEGAL LOCATION TOWNSHIP <u>33N</u> RANGE <u>7E</u> SECTION <u>8</u> IF CITY OR TOWN, STREET ADDRESS <u>Village Creek Road H</u>	16. THEMATIC CATEGORY	28. NO. OF STORIES <u>1</u>
	17. DATE(S) OR PERIOD <u>1906-08</u>	29. BASEMENT YES( ) NO ( <del>X</del> )
7. CITY OR TOWN IF RURAL, VICINITY <u>Fredericktown</u>	18. STYLE OR DESIGN <u>side gable folk</u>	30. FOUNDATION MATERIAL <u>stone/stucco</u>
8. DESCRIPTION OF LOCATION 	19. ARCHITECT OR ENGINEER	31. WALL CONSTRUCTION <u>brick</u>
	20. CONTRACTOR OR BUILDER	32. ROOF TYPE & MATERIAL <u>gable/metal sheeting</u>
9. COORDINATES UTM LAT LONG	21. ORIGINAL USE, IF APPARENT <u>residence</u>	33. NO. OF BAYS wwdwdww FRONT <u>      </u> SIDE <u>      </u>
	22. PRESENT USE <u>residence</u>	34. WALL TREATMENT <u>stretcher</u> <u>fiber board siding</u>
10. SITE( ) STRUCTURE( ) BUILDING( <del>X</del> ) OBJECT( )	23. OWNERSHIP PUBLIC ( ) PRIVATE ( <del>X</del> )	35. PLAN SHAPE <u>rectangle</u>
	24. OWNER'S NAME AND ADDRESS IF KNOWN <u>Jim Dowd</u> <u>Rt. 2</u> <u>Fredericktown, MO</u>	36. CHANGES ADDITION( <del>X</del> ) (EXPLAIN IN ALTERED ( ) NO.42) MOVED ( )
11. ON NATIONAL REGISTER YES( ) NO ( <del>X</del> )	25. OPEN TO PUBLIC YES( ) NO ( <del>X</del> )	37. CONDITION INTERIOR <u>fair</u> EXTERIOR <u>fair</u>
12. IS IT ELIGIBLE YES( ) NO ( )	26. LOCAL CONTACT PERSON OR ORGANIZATION	38. PRESERVATION UNDERWAY YES( ) NO ( <del>X</del> )
13. PART OF ESTAB. DISTRICT YES( ) NO ( <del>X</del> )		27. OTHER SURVEY IN WHICH INCLUDED
14. DISTRICT POTENTIAL YES( ) NO ( )		40. VISIBLE FROM PUBLIC ROAD YES( <del>X</del> ) NO ( )
15. NAME OF ESTABLISHED DISTRICT		41. DISTANCE FORM AND FRONTAGE ON ROAD

42. FURTHER DESCRIPTION OF IMPORTANT FEATURES <u>Brick is handmade with a fireplace on each end. Front and back porches are wood framed and were added later. Internal chimneys at each end.</u>	<del>PHOTO MUST BE PROVIDED</del>
--	---------------------------------------

43. HISTORY AND SIGNIFICANCE Mr. and Mrs. Robert Gregory bought this house from the building unfinished. The Gregory's finished building the house and added porches. Vera Gregory Clauser was born in this house in 1908 and lived there 32 years.

44. DESCRIPTION OF ENVIRONMENT AND OUTBUILDINGS Carport on west side of house.

45. SOURCES OF INFORMATION <u>Interviews with Verna Gregory Clauser by Bascom Revelle, Assessors Office</u>	46. PREPARED BY <u>Bascom Revelle</u>
	47. ORGANIZATION <u>H. &amp; L. C.</u>

RETURN THIS FORM WHEN COMPLETED TO: OFFICE OF HISTORIC PRESERVATION IF ADDITIONAL SPACE IS NEEDED, ATTACH SEPARATE SHEET(S) TO THIS FORM	48. DATE <u>1-14-89</u> <u>5-15-89</u>	49. REVISION DATE(S)
---	--	----------------------



# MISSOURI OFFICE OF HISTORIC PRESERVATION ARCHITECTURAL/HISTORIC INVENTORY SURVEY FORM

R-1

16

<b>1. NO.</b> <u>215</u> <b>2. COUNTY</b> <u>Madison</u> <b>3. LOCATION OF NEGATIVES</b>	<b>4. PRESENT LOCAL NAME(S) OR DESIGNATION(S)</b> Robbie Martin House <b>5. OTHER NAME(S)</b> Max Neidner House	
<b>6. SPECIFIC LEGAL LOCATION SURVEY</b> TOWNSHIP <u>34</u> RANGE <u>7E</u> SECTION <u>2963</u> IF CITY OR TOWN, STREET ADDRESS <u>Village Creek Road</u> <b>7. CITY OR TOWN IF RURAL, VICINITY</b> <u>Fredericktown, MO 63645</u> <b>8. DESCRIPTION OF LOCATION</b> <div style="border: 1px solid black; width: 150px; height: 80px; margin: 10px auto;"></div> <p style="text-align: center;"><u>County Road 217</u></p>	<b>16. THEMATIC CATEGORY</b> <b>17. DATE(S) OR PERIOD</b> <u>1900 c</u> <b>18. STYLE OR DESIGN</b> <u>front gable folk</u> <b>19. ARCHITECT OR ENGINEER</b> <b>20. CONTRACTOR OR BUILDER</b> <b>21. ORIGINAL USE, IF APPARENT</b> <u>residence</u> <b>22. PRESENT USE</b> <u>residence</u> <b>23. OWNERSHIP</b> PUBLIC ( ) PRIVATE (x) <b>24. OWNER'S NAME AND ADDRESS IF KNOWN</b> <u>Claude Lee</u> <u>Route 1, Fredericktown, MO</u> <b>25. OPEN TO PUBLIC</b> YES ( ) NO (x) <b>26. LOCAL CONTACT PERSON OR ORGANIZATION</b> <b>27. OTHER SURVEY IN WHICH INCLUDED</b>	<b>28. NO. OF STORIES</b> <u>1 1/2</u> <b>29. BASEMENT</b> YES ( ) NO (x) <b>30. FOUNDATION MATERIAL</b> <u>stucco over stone</u> <b>31. WALL CONSTRUCTION</b> <u>frame</u> <b>32. ROOF TYPE &amp; MATERIAL</b> <u>open gable/asphalt shingle</u> <b>33. NO. OF BAYS</b> <u>dw, ww</u> FRONT SIDE <b>34. WALL TREATMENT</b> <u>wood lap siding</u> <b>35. PLAN SHAPE</b> <u>square</u> <b>36. CHANGES ADDITION ( ) (EXPLAIN IN ALTERED NO. 42) MOVED (x)</b> <b>37. CONDITION</b> INTERIOR <u>fair</u> EXTERIOR <u>fair</u> <b>38. PRESERVATION UNDERWAY</b> YES ( ) NO (x) <b>39. ENDANGERED BY WHAT</b> YES ( ) NO (x) <b>40. VISIBLE FROM PUBLIC ROAD</b> YES ( ) NO (x) <b>41. DISTANCE FORM AND FRONTAGE ON ROAD</b>
<b>9. COORDINATES</b> UTM LAT _____ LONG _____ <b>10. SITE ( ) BUILDING (x) STRUCTURE ( ) OBJECT ( )</b> <b>11. ON NATIONAL REGISTER</b> YES ( ) NO (x) <b>12. IS IT ELIGIBLE</b> YES ( ) NO (x) <b>13. PART OF ESTAB. DISTRICT</b> YES ( ) NO (x) <b>14. DISTRICT POTENTIAL</b> YES ( ) NO (x) <b>15. NAME OF ESTABLISHED DISTRICT</b>	<b>12. FURTHER DESCRIPTION OF IMPORTANT FEATURES</b> Ghost of door to right of existing door. Craftsman brackets on eaves. Porch with shed roof. <div style="text-align: right; border: 1px solid black; padding: 5px; width: fit-content; margin: 10px auto;">                     PHOTO MUST                      BE PROVIDED                 </div>	
<b>13. HISTORY AND SIGNIFICANCE</b> Skaggs lived there at one time after Mr. King (father of Walter King) Built for John Neidner (son of Max Neidner, Esther Wilt says John Neidner was totally blind. Originally the property of William Baptist DeGuire (1828-1906), first person buried in Calvary Cemetary. House is known as the Max Neidner House as reported by Helen Counts. He earned his living as a farmer. William Baptist DeGuire (Cont. Page)		
<b>14. DESCRIPTION OF ENVIRONMENT AND OUTBUILDINGS</b> Rural setting on County road 217		
<b>15. SOURCES OF INFORMATION</b> Interview with Peggy Counts, Ruth Skaggs, John Paul Skaggs Madison County Assessors Office	<b>46. PREPARED BY</b> Denis Moore, Paula Shetley Bascom Reville <b>47. ORGANIZATION</b> H & L Commission	

RETURN THIS FORM WHEN COMPLETED TO: OFFICE OF HISTORIC PRESERVATION  
 IF ADDITIONAL SPACE IS NEEDED, ATTACH SEPARATE SHEET(S) TO THIS FORM  
 P.O. BOX 176  
 JEFFERSON CITY, MISSOURI 65102

**48. DATE** 1/14/89  
**49. REVISION DATE(S)**

is descended from the DeGuires that settled in the area for purpose of mining and farming. Max Neidner's home was the next house east of this House. This house was rebuilt by his son Robert after the death of his father. Robert sold his home to Charles White, then to Claude Lee, present owner, (By Bascom Revelle)






# MISSOURI OFFICE OF HISTORIC PRESERVATION ARCHITECTURAL/HISTORIC INVENTORY SURVEY FORM

R-1 8

1. NO. <u>Y15</u>	4. PRESENT LOCAL NAME(S) OR DESIGNATION(S)
2. COUNTY <u>Madison</u>	5. OTHER NAME(S) <u>Bolen House "Stringtown"</u>
3. LOCATION OF NEGATIVES	

6. SPECIFIC LEGAL LOCATION  
 TOWNSHIP 33 RANGE 7E SECTION 4 & 5  
 IF CITY OR TOWN, STREET ADDRESS  
Village Creek Road

7. CITY OR TOWN IF RURAL, VICINITY  
Fredericktown, Junction City

8. DESCRIPTION OF LOCATION  
  
County Road 211

9. COORDINATES UTM  
 LAT \_\_\_\_\_  
 LONG \_\_\_\_\_

10. SITE ( ) BUILDING(x)      STRUCTURE( ) OBJECT ( )

11. ON NATIONAL REGISTER YES( ) NO(x)  
 12. IS IT ELIGIBLE YES( ) NO( )

13. PART OF ESTAB. DISTRICT YES( ) NO(x)  
 14. DISTRICT POTENTIAL YES( ) NO( )

15. NAME OF ESTABLISHED DISTRICT

16. THEMATIC CATEGORY

17. DATE(S) OR PERIOD  
1920c

18. STYLE OR DESIGN  
side gable folk

19. ARCHITECT OR ENGINEER

20. CONTRACTOR OR BUILDER

21. ORIGINAL USE, IF APPARENT  
residence

22. PRESENT USE  
residence

23. OWNERSHIP PUBLIC ( ) PRIVATE (x)

24. OWNER'S NAME AND ADDRESS IF KNOWN

25. OPEN TO PUBLIC YES( ) NO(x)

26. LOCAL CONTACT PERSON OR ORGANIZATION  
Sitzes

27. OTHER SURVEY IN WHICH INCLUDED

28. NO. OF STORIES 1

29. BASEMENT YES( ) NO(x)

30. FOUNDATION MATERIAL

31. WALL CONSTRUCTION  
frame

32. ROOF TYPE & MATERIAL  
asphalt shingles

33. NO. OF BAYS swwdw  
 FRONT SIDE

34. WALL TREATMENT  
asbestos shingles

35. PLAN SHAPE rectangle

36. CHANGES ADDITION( ) (EXPLAIN IN ALTERED NO.42) MOVED ( )

37. CONDITION INTERIOR good EXTERIOR good

38. PRESERVATION UNDERWAY YES( ) NO(x)

39. ENDANGERED BY WHAT YES( ) NO(x)

40. VISIBLE FROM PUBLIC ROAD YES(x) NO( )

41. DISTANCE FORM AND FRONTAGE ON ROAD

12. FURTHER DESCRIPTION OF IMPORTANT FEATURES concrete front porch



43. HISTORY AND SIGNIFICANCE Located in middle of Stringtown. Was the home of "Popcorn" Whitledge as he was known. No one knows why he was called "Popcorn". Had three daughters and one son. His son was killed in a wreck while out with someone else's wife. Both died. Popcorn was a miner for a while. Stringtown - a string of houses called "Stringtown" because (cont. page)

44. DESCRIPTION OF ENVIRONMENT AND OUTBUILDINGS

45. SOURCES OF INFORMATION Bascom Revelle, R & J.P. Skaggs, Ted Matthews

46. PREPARED BY Paula Shetley, Bascom Revelle

47. ORGANIZATION H & L Commission

RETURN THIS FORM WHEN COMPLETED TO: OFFICE OF HISTORIC PRESERVATION  
 IF ADDITIONAL SPACE IS NEEDED, ATTACH SEPARATE SHEET(S) TO THIS FORM  
 P.O. BOX 176  
 JEFFERSON CITY, MISSOURI 65102

48. DATE 1/14/89      49. REVISION DATE(S)

43. it was a "string of houses" came off the Budenhouser farm on the road. Built during the 1920's, 1930's . Some were built as late as the early 1940's. Lots were sold off and the houses were built by the property owner. Most of these structures were built for miners and people that were working in mining related jobs. This was during a boom period for the Mine La Motte mines and others operating at that time.





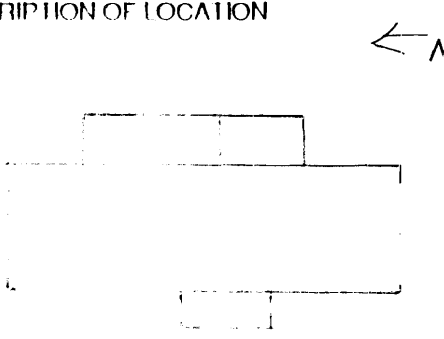


# MISSOURI OFFICE OF HISTORIC PRESERVATION ARCHITECTURAL/HISTORIC INVENTORY SURVEY FORM

R-1

5

1. NO. <u>Y16</u>	4. PRESENT LOCAL NAME(S) OR DESIGNATION(S) Sally Wilfong Mike and Laura Stevens
2. COUNTY <u>Madison</u>	5. OTHER NAME(S) Ed Whitledge place
3. LOCATION OF NEGATIVES	

6. SPECIFIC LEGAL LOCATION TOWNSHIP <u>33N</u> RANGE <u>7E</u> SECTION <u>4 &amp; 5</u> IF CITY OR TOWN, STREET ADDRESS Village Creek Road County Road 217	16. THEMATIC CATEGORY	28. NO. OF STORIES <u>2</u>
	17. DATE(S) OR PERIOD 1912-1915	29. BASEMENT YES ( ) NO (x)
7. CITY OR TOWN IF RURAL, VICINITY Fredericktown, Junction City	18. STYLE OR DESIGN I House	30. FOUNDATION MATERIAL stone w/cement plaster
8. DESCRIPTION OF LOCATION 	19. ARCHITECT OR ENGINEER	31. WALL CONSTRUCTION frame
	20. CONTRACTOR OR BUILDER Ed Whitledge	32. ROOF TYPE & MATERIAL gable asphalt shingle
9. COORDINATES UTM LAT LONG <u>County Road 217</u>	21. ORIGINAL USE, IF APPARENT residence	33. NO. OF BAYS wdw/ww FRONT SIDE
10. SITE ( ) BUILDING (x) STRUCTURE ( ) OBJECT ( )	22. PRESENT USE residence	34. WALL TREATMENT asphalt shingles
11. ON NATIONAL REGISTER YES ( ) NO (x)	23. OWNERSHIP PUBLIC ( ) PRIVATE (x)	35. PLAN SHAPE <u>rectangular</u>
12. IS IT ELIGIBLE YES (x) NO ( )	24. OWNER'S NAME AND ADDRESS IF KNOWN County Road 217, Fredericktown, MO	36. CHANGES ADDITION ( ) (EXPLAIN IN ALTERED ) NO.42) MOVED ( )
13. PART OF ESTAB. DISTRICT YES ( ) NO (x)	25. OPEN TO PUBLIC YES ( ) NO (x)	37. CONDITION INTERIOR <u>fair</u> EXTERIOR <u>fair</u>
14. DISTRICT POTENTIAL YES (x) NO ( )	26. LOCAL CONTACT PERSON OR ORGANIZATION	38. PRESERVATION UNDERWAY YES ( ) NO (x)
15. NAME OF ESTABLISHED DISTRICT	27. OTHER SURVEY IN WHICH INCLUDED	39. ENDANGERED BY WHAT YES ( ) NO (x)
12. FURTHER DESCRIPTION OF IMPORTANT FEATURES Foundation, House was set on rock piers when 1st built. Later area between piers was filled in with rock and plastered. The front part of House is 2 story with stairs between (hall does not go beside stairs). Kitchen is built on at rear - one story.		PHOTO MUST BE PROVIDED

43. HISTORY AND SIGNIFICANCE House was built by Ed Whitledge and his father-Pearl Whitledge about 1912-1915. Mrs. Arthur Moore was born in this house 1916. Mrs. Whitledge was a sister to Lilia (Illison) Barber.

44. DESCRIPTION OF ENVIRONMENT AND OUTBUILDINGS Handdug well beside house

15. SOURCES OF INFORMATION Interview with Mrs. Arthur Moore by Bascom Revelle Madison County Assessors Office	46. PREPARED BY Paula Shetley, Bascom Revelle
	47. ORGANIZATION H & L Commission

RETURN THIS FORM WHEN COMPLETED TO: OFFICE OF HISTORIC PRESERVATION  
F ADDITIONAL SPACE IS NEEDED, ATTACH SEPARATE SHEET(S) TO THIS FORM  
P.O. BOX 176  
JEFFERSON CITY, MISSOURI 65102


48. DATE 1/14/89	49. REVISION DATE(S)
------------------	----------------------



# MISSOURI OFFICE OF HISTORIC PRESERVATION ARCHITECTURAL/HISTORIC INVENTORY SURVEY FORM

R-1 3

1. NO. <u>17</u>	4. PRESENT LOCAL NAME(S) OR DESIGNATION(S) Dr. Barron's Home
2. COUNTY <u>Madison</u>	5. OTHER NAME(S)
3. LOCATION OF NEGATIVES	

6. SPECIFIC LEGAL LOCATION TOWNSHIP <u>4</u> RANGE <u>7E</u> SECTION <u>2963</u> IF CITY OR TOWN, STREET ADDRESS <u>Village Creek Road, County Road 211</u>	16. THEMATIC CATEGORY	28. NO. OF STORIES <u>1 1/2</u>
	17. DATE(S) OR PERIOD <u>1925</u>	29. BASEMENT YES( ) NO( <input checked="" type="checkbox"/> )
7. CITY OR TOWN IF RURAL, VICINITY <u>Fredericktown, Junction City</u>	18. STYLE OR DESIGN <u>bungalow</u>	30. FOUNDATION MATERIAL <u>concrete</u>
8. DESCRIPTION OF LOCATION  	19. ARCHITECT OR ENGINEER	31. WALL CONSTRUCTION <u>frame</u>
	20. CONTRACTOR OR BUILDER	32. ROOF TYPE & MATERIAL <u>asphalt shingles gable</u>
	21. ORIGINAL USE, IF APPARENT <u>home/Doctor's office</u>	33. NO. OF BAYS <u>wwdwww,ww</u> FRONT SIDE
	22. PRESENT USE <u>residence</u>	34. WALL TREATMENT <u>woodlap siding</u>
	23. OWNERSHIP PUBLIC PRIVATE ( <input checked="" type="checkbox"/> )	35. PLAN SHAPE <u>irregular</u>
	24. OWNER'S NAME AND ADDRESS IF KNOWN <u>Mike Rehkop Route 3, Fredericktown, MO</u>	36. CHANGES ADDITION( <input checked="" type="checkbox"/> ) (EXPLAIN IN ALTERED NO.42) MOVED ( )
9. COORDINATES UTM LAT LONG	25. OPEN TO PUBLIC YES( ) NO( <input checked="" type="checkbox"/> )	37. CONDITION INTERIOR <u>good</u> EXTERIOR <u>good</u>
10. SITE( ) BUILDING( <input checked="" type="checkbox"/> ) STRUCTURE( ) OBJECT( )	26. LOCAL CONTACT PERSON OR ORGANIZATION	38. PRESERVATION UNDERWAY YES( ) NO( <input checked="" type="checkbox"/> )
11. ON NATIONAL REGISTER YES( ) NO( <input checked="" type="checkbox"/> )	27. OTHER SURVEY IN WHICH INCLUDED	39. ENDANGERED BY WHAT YES( ) NO( <input checked="" type="checkbox"/> )
12. IS IT ELIGIBLE YES( <input checked="" type="checkbox"/> ) NO( )		40. VISIBLE FROM PUBLIC ROAD YES( <input checked="" type="checkbox"/> ) NO( )
13. PART OF ESTAB. DISTRICT YES( ) NO( <input checked="" type="checkbox"/> )		41. DISTANCE FORM AND FRONTAGE ON ROAD
14. DISTRICT POTENTIAL YES( <input checked="" type="checkbox"/> ) NO( )		
15. NAME OF ESTABLISHED DISTRICT		

12. FURTHER DESCRIPTION OF IMPORTANT FEATURES <u>French turned into bungalow. Dormer on top story. Iron fence and gate in front of house.</u>	<b>PHOTO MUST BE PROVIDED</b>
---	-----------------------------------

43. HISTORY AND SIGNIFICANCE Dr. Barron was a prominent doctor in this area in the early 1900's. He was a country doctor who made the rounds at home. He also attended to the miners from the local mines. He had this house built and moved his residence here from Mine La Motte. He moved his office into Fredericktown. It was located on East Main where Tom's Western Wear is now. Dr. Barron's car was swept off a low water bridge in the spring of 1951 while on a house call out in the County. He drowned at that time. He was instrumental

44. DESCRIPTION OF ENVIRONMENT AND OUTBUILDINGS Wooden storage shed out back (Cont. Page)

15. SOURCES OF INFORMATION <u>Democrat-News newspaper clippings, Ruth Skaggs J.P. Skaggs, Harley Polete Madison County Assessors Office</u>	46. PREPARED BY <u>Paula Shetley</u>
	47. ORGANIZATION <u>H &amp; L Commission</u>

RETURN THIS FORM WHEN COMPLETED TO: OFFICE OF HISTORIC PRESERVATION P.O. BOX 176 JEFFERSON CITY, MISSOURI 65102	48. DATE <u>1/14/89</u>	49. REVISION DATE(S)
---	-------------------------	----------------------

R-1 3

Continuation Page

36. Addition built on south side of house at a later time possibly around 1940's. Interior remains relatively unchanged.

43. in saving mining artifacts and Indian relics. He worked in the mines at one time and his father was a miner.






# MISSOURI OFFICE OF HISTORIC PRESERVATION ARCHITECTURAL/HISTORIC INVENTORY SURVEY FORM

R-1 2

1. NO. <i>Y18</i>	4. PRESENT LOCAL NAME(S) OR DESIGNATION(S) Earl S. Campbell
2. COUNTY Madison	5. OTHER NAME(S) Freida White, Mr. and Mrs. Baugh, Dr. Barron's mother's place
3. LOCATION OF NEGATIVES	

6. SPECIFIC LEGAL LOCATION TOWNSHIP <i>34N</i> RANGE <i>7E</i> SECTION <i>2963</i> IF CITY OR TOWN, STREET ADDRESS  Village Creek Road, County Road 217	16. THEMATIC CATEGORY	28. NO. OF STORIES <i>2</i>
	17. DATE(S) OR PERIOD 1915c	29. BASEMENT YES ( ) NO (x)
7. CITY OR TOWN IF RURAL, VICINITY Fredericktown, Junction City	18. STYLE OR DESIGN 2 story T	30. FOUNDATION MATERIAL concrete
8. DESCRIPTION OF LOCATION 	19. ARCHITECT OR ENGINEER	31. WALL CONSTRUCTION frame
	20. CONTRACTOR OR BUILDER	32. ROOF TYPE & MATERIAL cross gable, asphalt shingle
9. COORDINATES UTM LAT LONG	21. ORIGINAL USE, IF APPARENT residence	33. NO. OF BAYS <i>5</i> <i>4</i> FRONT SIDE
10. SITE ( ) BUILDING (x) STRUCTURE ( ) OBJECT ( )	22. PRESENT USE residence	34. WALL TREATMENT vinyl
11. ON NATIONAL REGISTER YES ( ) NO (x)	23. OWNERSHIP PUBLIC ( ) PRIVATE (x)	35. PLAN SHAPE Irregular
12. IS IT ELIGIBLE YES (x) NO ( )	24. OWNER'S NAME AND ADDRESS IF KNOWN Earl J. Campbell Route 3, Box 102, Fredericktown	36. CHANGES (EXPLAIN IN ALTERED NO. 42) ADDITION (x) MOVED ( )
13. PART OF ESTAB. DISTRICT YES ( ) NO (x)	25. OPEN TO PUBLIC YES ( ) NO (x)	37. CONDITION INTERIOR <i>good</i> EXTERIOR <i>good</i>
14. DISTRICT POTENTIAL YES (x) NO ( )	26. LOCAL CONTACT PERSON OR ORGANIZATION	38. PRESERVATION UNDERWAY YES ( ) NO (x)
15. NAME OF ESTABLISHED DISTRICT	27. OTHER SURVEY IN WHICH INCLUDED	39. ENDANGERED BY WHAT YES ( ) NO (x)
		40. VISIBLE FROM PUBLIC ROAD YES (x) NO ( )
		41. DISTANCE FROM AND FRONTAGE ON ROAD

~~PHOTO MUST  
BE PROVIDED~~

12. FURTHER DESCRIPTION OF IMPORTANT FEATURES *Chamfered corner, well on back porch. Originally hall straight through to back. It was once an open porch.*

43. HISTORY AND SIGNIFICANCE *J. Paul Skaggs birthplace (1924). John Paul is local historian. A variety of owners through the years. Orville & Freida White, Elbert (Fat) Mooney. Before 1923 Mrs. Baugh lived here, She was Dr. Barron's mother. After 1925 Mr. and Mrs. John Baner lived here. May 1923-Summer 1925 Ruth & Paul Skaggs lived here. They are prominent land and business owners.*

44. DESCRIPTION OF ENVIRONMENT AND OUTBUILDINGS *Wrought iron fence in front of house facing County Road.*

15. SOURCES OF INFORMATION *Ruth Skaggs, Bascom Revelle, Nick Turnbeau  
Madison County Assessors Office*

46. PREPARED BY  
*Paula Shetley/Bascom Revelle*

47. ORGANIZATION  
*H & L Comm*

RETURN THIS FORM WHEN COMPLETED TO: OFFICE OF HISTORIC PRESERVATION  
IF ADDITIONAL SPACE IS NEEDED, ATTACH P.O. BOX 176  
SEPARATE SHEET(S) TO THIS FORM JEFFERSON CITY, MISSOURI 65102


48. DATE *1/14/89* 49. REVISION DATE(S)





124  
**MISSOURI OFFICE OF HISTORIC PRESERVATION  
 ARCHITECTURAL/HISTORIC INVENTORY SURVEY FORM**

1. NO. <i>Y 20</i>	4. PRESENT LOCAL NAME(S) OR DESIGNATION(S) Beverly Rehkop (renter)
2. COUNTY Madison	5. OTHER NAME(S) Les Miller, previous owner Jasper Edwards Mother & Grandmother, James Shetley
3. LOCATION OF NEGATIVES	

6. SPECIFIC LEGAL LOCATION SURVEY TOWNSHIP <i>34</i> RANGE <i>7E</i> SECTION <i>2963</i> IF CITY OR TOWN, STREET ADDRESS  Village Creek Road, County Road 211	16. THEMATIC CATEGORY	28. NO. OF STORIES <i>1 1/2</i>
	17. DATE(S) OR PERIOD <i>1910c</i>	29. BASEMENT YES ( ) NO (x)
7. CITY OR TOWN IF RURAL, VICINITY Fredericktown Junction City	18. STYLE OR DESIGN Cape Cod	30. FOUNDATION MATERIAL concrete
8. DESCRIPTION OF LOCATION  	19. ARCHITECT OR ENGINEER	31. WALL CONSTRUCTION frame
	20. CONTRACTOR OR BUILDER	32. ROOF TYPE & MATERIAL gable/asphalt
9. COORDINATES UTM LAT LONG  <i>County Road 211</i>	21. ORIGINAL USE, IF APPARENT residence	33. NO. OF BAYS <i>swdw, ww</i> FRONT SIDE
	22. PRESENT USE residence (rental)	34. WALL TREATMENT asbestos shingles
10. SITE ( ) BUILDING (x)	23. OWNERSHIP PUBLIC ( ) PRIVATE (x)	35. PLAN SHAPE <i>rectangular</i>
11. ON NATIONAL REGISTER YES ( ) NO (x)	24. OWNER'S NAME AND ADDRESS IF KNOWN Bascom & Veda Revelle-Living Trust	36. CHANGES ADDITION ( ) (EXPLAIN IN ALTERED NO. 42) MOVED (x)
12. IS IT ELIGIBLE YES (x) NO ( )	25. OPEN TO PUBLIC YES ( ) NO (x)	37. CONDITION INTERIOR <i>good</i> EXTERIOR <i>good</i>
13. PART OF ESTAB. DISTRICT YES ( ) NO (x)	26. LOCAL CONTACT PERSON OR ORGANIZATION	38. PRESERVATION UNDERWAY YES ( ) NO (x)
14. DISTRICT POTENTIAL YES (x) NO ( )	27. OTHER SURVEY IN WHICH INCLUDED	39. ENDANGERED BY WHAT YES ( ) NO (x)
15. NAME OF ESTABLISHED DISTRICT		40. VISIBLE FROM PUBLIC ROAD YES (x) NO ( )
		41. DISTANCE FROM AND FRONTAGE ON ROAD

~~PHOTO MUST  
BE PROVIDED~~

12. FURTHER DESCRIPTION OF IMPORTANT FEATURES *Two front doors, 2 dormer windows*

43. HISTORY AND SIGNIFICANCE *At this time no significant historical information has been found. Built in area that miners lived in that worked for Mine La Motte Mines.*

44. DESCRIPTION OF ENVIRONMENT AND OUTBUILDINGS *Frame Garage, storage building with metal roof. Also a poured conc. root cellar at rear of house with arched cone. Roof and a set of concrete steps. Also a shallow well pump installed in cellar (not used for domestic purposes)*

15. SOURCES OF INFORMATION <i>Bascom Revelle - present owner</i> <i>Madison County Assessors Office</i>	46. PREPARED BY <i>Bascom Revelle, Paula Shetley</i>
	47. ORGANIZATION <i>H &amp; L Commission</i>

RETURN THIS FORM WHEN COMPLETED TO: IF ADDITIONAL SPACE IS NEEDED, ATTACH SEPARATE SHEET(S) TO THIS FORM	OFFICE OF HISTORIC PRESERVATION P.O. BOX 176 JEFFERSON CITY, MISSOURI 65102	48. DATE <i>1/14/89</i>	49. REVISION DATE(S)
---	---	----------------------------	----------------------





# MISSOURI OFFICE OF HISTORIC PRESERVATION ARCHITECTURAL/HISTORIC INVENTORY SURVEY FORM

R-1

6


1. NO. <u>Y21</u>	4. PRESENT LOCAL NAME(S) OR DESIGNATION(S) Mike Stephens House
2. COUNTY <u>Madison</u>	5. OTHER NAME(S) Noah Hall Place, Lovella Womage Anthony "Stringtown"
3. LOCATION OF NEGATIVES	

6. SPECIFIC LEGAL LOCATION  
TOWNSHIP 33N RANGE 7E SECTION 4&5  
IF CITY OR TOWN, STREET ADDRESS

Village Creek Road 0

7. CITY OR TOWN IF RURAL, VICINITY  
Fredericktown, Junction City

8. DESCRIPTION OF LOCATION N →



9. COORDINATES  
LAT County Road 211  
LONG UIM

10. SITE ( ) BUILDING (x) STRUCTURE ( ) OBJECT ( )

11. ON NATIONAL REGISTER YES ( ) NO (x)  
12. IS IT ELIGIBLE YES (x) NO ( )

13. PART OF ESTAB. DISTRICT YES ( ) NO (x)  
14. DISTRICT POTENTIAL YES (x) NO ( )

15. NAME OF ESTABLISHED DISTRICT

16. THEMATIC CATEGORY

17. DATE(S) OR PERIOD  
1910c

18. STYLE OR DESIGN  
side gable folk

19. ARCHITECT OR ENGINEER

20. CONTRACTOR OR BUILDER

21. ORIGINAL USE, IF APPARENT  
residence

22. PRESENT USE  
residence

23. OWNERSHIP PUBLIC ( ) PRIVATE (x)

24. OWNER'S NAME AND ADDRESS IF KNOWN  
Mike Stephens  
Route 2, Fredericktown, MO

25. OPEN TO PUBLIC YES ( ) NO (x)

26. LOCAL CONTACT PERSON OR ORGANIZATION

27. OTHER SURVEY IN WHICH INCLUDED

28. NO. OF STORIES 1

29. BASEMENT YES ( ) NO (x)

30. FOUNDATION MATERIAL  
rock w/plaster

31. WALL CONSTRUCTION  
frame

32. ROOF TYPE & MATERIAL  
end gable/asphalt shingle

33. NO. OF BAYS FRONT wdw SIDE ddw

34. WALL TREATMENT  
asbestos shingle

35. PLAN SHAPE Rectangular

36. CHANGES ADDITION ( ) (EXPLAIN IN ALTERED NO. 42) MOVED ( )

37. CONDITION INTERIOR good EXTERIOR good

38. PRESERVATION UNDERWAY YES ( ) NO (x)

39. ENDANGERED BY WHAT YES ( ) NO (x)

40. VISIBLE FROM PUBLIC ROAD YES (x) NO ( )

41. DISTANCE FROM AND FRONTAGE ON ROAD

42. FURTHER DESCRIPTION OF IMPORTANT FEATURES  
Large garden joining Highway 00. Bungalow style front porch, wrought iron and wire fence front property

~~PHOTO MUST BE PROVIDED~~

43. HISTORY AND SIGNIFICANCE  
Louella Womack, a sister to Nick and Lawrence married an Anthony. He died and she married a Kemp. They sold it to Noah Hale in 1932. They sold it to a Denton family who sold to Steve Tinsley. Located in area known as Stringtown. but most people state this name came from string of houses built here. Most of these structures were built for miners and people that were working in mining related jobs. This was during a (cont. page)

44. DESCRIPTION OF ENVIRONMENT AND OUTBUILDINGS  
Nick Turnbeau, Bascom Revelle, Ruth and J.P. Skaggs, Madison County Assessors Office

45. SOURCES OF INFORMATION

46. PREPARED BY  
Paula Shetley/Bascom

47. ORGANIZATION  
Revelle H & L Commission

RETURN THIS FORM WHEN COMPLETED TO: OFFICE OF HISTORIC PRESERVATION  
IF ADDITIONAL SPACE IS NEEDED, ATTACH SEPARATE SHEET(S) TO THIS FORM  
P.O. BOX 176  
JEFFERSON CITY, MISSOURI 65102

48. DATE  
1/14/89

49. REVISION DATE(S)

R-1 6

43.

boom period for the Mine La Motte mines and others operating at that time.








# MISSOURI OFFICE OF HISTORIC PRESERVATION ARCHITECTURAL/HISTORIC INVENTORY SURVEY FORM

1. NO. <u>122</u>	4. PRESENT LOCAL NAME(S) OR DESIGNATION(S)
2. COUNTY <u>Madison</u>	5. OTHER NAME(S) "Stringtown"
3. LOCATION OF NEGATIVES	

6. SPECIFIC LEGAL LOCATION  
TOWNSHIP 33 RANGE 7E SECTION 4 & 5  
IF CITY OR TOWN, STREET ADDRESS  
Village Creek Road

7. CITY OR TOWN IF RURAL, VICINITY  
Fredericktown, Junction City

8. DESCRIPTION OF LOCATION N →



County Road 211

9. COORDINATES UTM  
LAT \_\_\_\_\_  
LONG \_\_\_\_\_

10. SITE( ) BUILDING(x) STRUCTURE( ) OBJECT( )

11. ON NATIONAL REGISTER YES( ) NO(x)

12. IS IT ELIGIBLE YES(x) NO( )

13. PART OF ESTAB. DISTRICT YES( ) NO(x)

14. DISTRICT POTENTIAL YES(x) NO( )

15. NAME OF ESTABLISHED DISTRICT

16. THEMATIC CATEGORY

17. DATE(S) OR PERIOD  
1910c

18. STYLE OR DESIGN  
side gable folk

19. ARCHITECT OR ENGINEER

20. CONTRACTOR OR BUILDER

21. ORIGINAL USE, IF APPARENT  
residence

22. PRESENT USE  
residence

23. OWNERSHIP PUBLIC( ) PRIVATE(x)

24. OWNER'S NAME AND ADDRESS IF KNOWN

25. OPEN TO PUBLIC YES( ) NO(x)

26. LOCAL CONTACT PERSON OR ORGANIZATION

27. OTHER SURVEY IN WHICH INCLUDED

28. NO. OF STORIES 1

29. BASEMENT YES( ) NO(x)

30. FOUNDATION MATERIAL  
rock-stuccoed

31. WALL CONSTRUCTION  
frame

32. ROOF TYPE & MATERIAL  
gable, asphalt

33. NO. OF BAYS wddw  
FRONT SIDE

34. WALL TREATMENT  
fiber board siding

35. PLAN SHAPE rectangular

36. CHANGES ADDITION( ) ALTERED( ) MOVED( )  
(EXPLAIN IN NO. 42)

37. CONDITION INTERIOR EXTERIOR  
poor poor

38. PRESERVATION UNDERWAY YES( ) NO(x)

39. ENDANGERED BY WHAT YES(x) NO( )  
vacancy

40. VISIBLE FROM PUBLIC ROAD YES(x) NO( )

41. DISTANCE FROM AND FRONTAGE ON ROAD

12. FURTHER DESCRIPTION OF IMPORTANT FEATURES Wire fence on front of property. This type of "workers" housing is seen in areas populated by miners.

13. HISTORY AND SIGNIFICANCE Located in area known as "Stringtown" Local residents state this name came from string of houses built here. Most of these structures were built for miners and people that were working in mining related jobs. This was during a boom period for the Mine La Motte mines and others operating at that time.

**PHOTO MUST  
BE PROVIDED**

14. DESCRIPTION OF ENVIRONMENT AND OUTBUILDINGS

15. SOURCES OF INFORMATION Nick Turnbeau, Ted Matthews, Bascom Revelle

46. PREPARED BY Paula Shetley, Bascom Revelle

47. ORGANIZATION H & L Commission

RETURN THIS FORM WHEN COMPLETED TO: OFFICE OF HISTORIC PRESERVATION  
IF ADDITIONAL SPACE IS NEEDED, ATTACH SEPARATE SHEET(S) TO THIS FORM  
P.O. BOX 176  
JEFFERSON CITY, MISSOURI 65102

48. DATE 1/14/89


49. REVISION DATE(S)



MISSOURI OFFICE OF HISTORIC PRESERVATION  
ARCHITECTURAL/HISTORIC INVENTORY SURVEY FORM

R4-3

1. NO. <u>T29</u>	4. PRESENT LOCAL NAME(S) OR DESIGNATION(S)
2. COUNTY <u>Madison</u>	5. OTHER NAME(S)
3. LOCATION OF NEGATIVES	

6. SPECIFIC LEGAL LOCATION TOWNSHIP <u>33N</u> RANGE <u>7E</u> SECTION <u>8</u> IF CITY OR TOWN, STREET ADDRESS  <u>401 Villar</u>	16. THEMATIC CATEGORY	28. NO. OF STORIES <u>1</u>
	17. DATE(S) OR PERIOD <u>1890c</u>	29. BASEMENT YES( ) NO( <input checked="" type="checkbox"/> )
7. CITY OR TOWN IF RURAL, VICINITY <u>Fredericktown</u>	18. STYLE OR DESIGN <u>side gable folk</u>	30. FOUNDATION MATERIAL <u>concrete</u>
8. DESCRIPTION OF LOCATION <span style="float: right;">← N</span>  	19. ARCHITECT OR ENGINEER	31. WALL CONSTRUCTION <u>frame</u>
	20. CONTRACTOR OR BUILDER	32. ROOF TYPE & MATERIAL <u>gable/ asph. shingles</u>
9. COORDINATES UTM LAT LONG	21. ORIGINAL USE, IF APPARENT <u>residence</u>	33. NO. OF BAYS wdww FRONT SIDE
	22. PRESENT USE <u>residence</u>	34. WALL TREATMENT <u>fiber board siding</u>
10. SITE( ) BUILDING( <input checked="" type="checkbox"/> ) STRUCTURE( ) OBJECT( )	23. OWNERSHIP PUBLIC ( ) PRIVATE ( <input checked="" type="checkbox"/> )	35. PLAN SHAPE <u>square</u>
	24. OWNER'S NAME AND ADDRESS IF KNOWN <u>James King, Sr.</u> <u>401 Villar, Fred., MO</u>	36. CHANGES ADDITION( ) ALTERED( ) (EXPLAIN IN NO.42) MOVED ( )
11. ON NATIONAL REGISTER YES( ) NO( <input checked="" type="checkbox"/> )	25. OPEN TO PUBLIC YES( ) NO ( <input checked="" type="checkbox"/> )	37. CONDITION INTERIOR <u>fair</u> EXTERIOR <u>fair</u>
12. IS IT ELIGIBLE YES( ) NO( )	26. LOCAL CONTACT PERSON OR ORGANIZATION	38. PRESERVATION UNDERWAY YES( ) NO( <input checked="" type="checkbox"/> )
13. PART OF ESTAB. DISTRICT YES( ) NO( <input checked="" type="checkbox"/> )		27. OTHER SURVEY IN WHICH INCLUDED
14. DISTRICT POTENTIAL YES( ) NO( )		40. VISIBLE FROM PUBLIC ROAD YES( <input checked="" type="checkbox"/> ) NO( )
15. NAME OF ESTABLISHED DISTRICT		41. DISTANCE FORM AND FRONTAGE ON ROAD

42. FURTHER DESCRIPTION OF IMPORTANT FEATURES	<del>PHOTO MUST BE PROVIDED</del>
---	-----------------------------------

43. HISTORY AND SIGNIFICANCE Peggy Counts born here in 1908. Henry Clay DeGuire, her father lived in house prior to 1900. Henry was blinded in the mines. He was taught to make brooms by a blind broom maker from Perryville. Henry made brooms and sold them to all the stores and people in town. He supported  
(cont. page)

44. DESCRIPTION OF ENVIRONMENT AND OUTBUILDINGS Broom shop stood to the right of the house. It has since been removed. Located within 1 block of Northtown commercial area and across the street from the new depot and railroad property.

45. SOURCES OF INFORMATION Peggy Counts, Helen Underwood, Nick Turnbeau, Bascom Revelle, Harley Baker, Assessors office and Sanborn Maps	46. PREPARED BY <u>Paula Shetley</u>
	47. ORGANIZATION <u>H. &amp; L. C.</u>

RETURN THIS FORM WHEN COMPLETED TO: OFFICE OF HISTORIC PRESERVATION F ADDITIONAL SPACE IS NEEDED, ATTACH SEPARATE SHEET(S) TO THIS FORM	P.O. BOX 176 JEFFERSON CITY, MISSOURI 65102	48. DATE <u>6-12-89</u>	49. REVISION DATE(S)
--	--	----------------------------	----------------------

84 / 100  
R4-3  
Continuation Page


43. 13 children with his trade, 10 of which were born and raised in this house. House sold to Rodney Mooney about 1931 and then he sold to Rex Underwood about 1940. King bought the house in the 1940's. See #43 on T<sup>35</sup> for further information about this area.





# MISSOURI OFFICE OF HISTORIC PRESERVATION ARCHITECTURAL/HISTORIC INVENTORY SURVEY FORM

R4-4

1. NO. <i>T28</i>		4. PRESENT LOCAL NAME(S) OR DESIGNATION(S)	
2. COUNTY <i>Madison</i>		5. OTHER NAME(S)	
3. LOCATION OF NEGATIVES			
6. SPECIFIC LEGAL LOCATION TOWNSHIP <i>33N</i> RANGE <i>7E</i> SECTION <i>8</i> IF CITY OR TOWN, STREET ADDRESS  <i>403 Villar</i>		16. THEMATIC CATEGORY	
7. CITY OR TOWN IF RURAL, VICINITY <i>Fredericktown</i>		17. DATE(S) OR PERIOD <i>1900c</i>	
8. DESCRIPTION OF LOCATION    <i>Villar</i>		18. STYLE OR DESIGN <i>side gable folk</i>	
9. COORDINATES UTM LAT LONG		19. ARCHITECT OR ENGINEER	
10. SITE ( ) BUILDING (x) STRUCTURE ( ) OBJECT ( )		20. CONTRACTOR OR BUILDER	
11. ON NATIONAL REGISTER YES ( ) NO (x)		21. ORIGINAL USE, IF APPARENT <i>residence</i>	
12. IS IT ELIGIBLE YES ( ) NO ( )		22. PRESENT USE <i>vacant residence</i>	
13. PART OF ESTAB. DISTRICT YES ( ) NO (x)		23. OWNERSHIP PUBLIC ( ) PRIVATE (x)	
14. DISTRICT POTENTIAL YES ( ) NO ( )		24. OWNER'S NAME AND ADDRESS IF KNOWN <i>Donald Riley</i>	
15. NAME OF ESTABLISHED DISTRICT		25. OPEN TO PUBLIC YES ( ) NO (x)	
16. FURTHER DESCRIPTION OF IMPORTANT FEATURES <i>Remnants of porch railing pillars are visible on back of porch. Craftsman type porch. Porch and siding have been added.</i>		26. LOCAL CONTACT PERSON OR ORGANIZATION	
17. HISTORY AND SIGNIFICANCE <i>John Francis helped build this house. (Peggy's grandfather) Richard and Bertha Francis lived in house in early 1900's. Richard's leg was cut off in the mines. "Whiptail" Simmons lived here from 1908-1914. Then John "Jasper" Murray lived here in the 1930's - 1940's. See #43 on T35.</i>		27. OTHER SURVEY IN WHICH INCLUDED	
18. DESCRIPTION OF ENVIRONMENT AND OUTBUILDINGS <i>House located across the street from the railroad property and the new brick depot. Within a block of the Northtown commercial area.</i>		28. NO. OF STORIES <i>1</i>	
19. SOURCES OF INFORMATION <i>Peggy Counts, Helen Underwood, Harley Baker, Bascom Revelle, George Knott, Nick Turnbeau, Assessors office and Sanborn Maps</i>		29. BASEMENT YES ( ) NO (x)	
20. RETURN THIS FORM WHEN COMPLETED TO: OFFICE OF HISTORIC PRESERVATION IF ADDITIONAL SPACE IS NEEDED, ATTACH SEPARATE SHEET(S) TO THIS FORM		30. FOUNDATION MATERIAL <i>frame</i>	
21. OFFICE OF HISTORIC PRESERVATION P.O. BOX 176 JEFFERSON CITY, MISSOURI 65102		31. WALL CONSTRUCTION <i>frame</i>	
22. PREPARED BY <i>Paula Shetley</i>		32. ROOF TYPE & MATERIAL <i>Low gable/asph shingles</i>	
23. ORGANIZATION <i>H. &amp; L. C.</i>		33. NO. OF BAYS wdw FRONT SIDE	
24. DATE <i>6-2-89</i>		34. WALL TREATMENT <i>asphalt siding</i>	
25. REVISION DATE(S)		35. PLAN SHAPE <i>rectangle</i>	
26. PHOTO MUST BE PROVIDED		36. CHANGES ADDITION ( ) ALTERED ( ) NO.42 MOVED ( )	
27. CONDITION INTERIOR <i>poor</i> EXTERIOR <i>poor</i>		37. PRESERVATION UNDERWAY YES ( ) NO (x)	
28. ENDANGERED BY WHAT <i>vacant</i>		38. VISIBLE FROM PUBLIC ROAD YES (x) NO ( )	
29. DISTANCE FORM AND FRONTAGE ON ROAD		39. DISTANCE FORM AND FRONTAGE ON ROAD	



403









# MISSOURI OFFICE OF HISTORIC PRESERVATION ARCHITECTURAL/HISTORIC INVENTORY SURVEY FORM

R4-4

1. NO. <u>T 47</u>	4. PRESENT LOCAL NAME(S) OR DESIGNATION(S)
2. COUNTY <u>Madison</u>	5. OTHER NAME(S)
3. LOCATION OF NEGATIVES	

6. SPECIFIC LEGAL LOCATION TOWNSHIP 33 RANGE 7E SECTION 8 IF CITY OR TOWN, STREET ADDRESS  <u>407 Villar</u>	16. THEMATIC CATEGORY	28. NO. OF STORIES <u>1</u>
	17. DATE(S) OR PERIOD <u>1900c</u>	29. BASEMENT YES( ) NO( <input checked="" type="checkbox"/> )
7. CITY OR TOWN IF RURAL, VICINITY <u>Fredericktown</u>	18. STYLE OR DESIGN <u>craftsman cottage</u>	30. FOUNDATION MATERIAL <u>concrete</u>
8. DESCRIPTION OF LOCATION  	19. ARCHITECT OR ENGINEER	31. WALL CONSTRUCTION <u>frame</u>
	20. CONTRACTOR OR BUILDER	32. ROOF TYPE & MATERIAL <u>gable/asph. shingles</u>
9. COORDINATES <u>UTM</u> LAT LONG	21. ORIGINAL USE, IF APPARENT <u>residence</u>	33. NO. OF BAYS wddw FRONT SIDE
	22. PRESENT USE <u>residence</u>	34. WALL TREATMENT <u>fiber board siding</u>
10. SITE( ) STRUCTURE( ) BUILDING( <input checked="" type="checkbox"/> ) OBJECT( )	23. OWNERSHIP PUBLIC ( ) PRIVATE ( <input checked="" type="checkbox"/> )	35. PLAN SHAPE <u>rectangle</u>
11. ON NATIONAL REGISTER YES( ) NO( <input checked="" type="checkbox"/> )	24. OWNER'S NAME AND ADDRESS IF KNOWN <u>Frank Francis</u> <u>407 Villar, Fred., MO</u>	36. CHANGES ADDITION( ) (EXPLAIN IN ALTERED ( ) NO.42) MOVED ( )
12. IS IT ELIGIBLE YES( ) NO( )	25. OPEN TO PUBLIC YES( ) NO( <input checked="" type="checkbox"/> )	37. CONDITION INTERIOR <u>fair</u> EXTERIOR <u>fair</u>
13. PART OF ESTAB. DISTRICT YES( ) NO( <input checked="" type="checkbox"/> )	26. LOCAL CONTACT PERSON OR ORGANIZATION	38. PRESERVATION UNDERWAY YES( ) NO( <input checked="" type="checkbox"/> )
14. DISTRICT POTENTIAL YES( ) NO( )	27. OTHER SURVEY IN WHICH INCLUDED	39. ENDANGERED BY WHAT YES( ) NO( <input checked="" type="checkbox"/> )
15. NAME OF ESTABLISHED DISTRICT		40. VISIBLE FROM PUBLIC ROAD YES( <input checked="" type="checkbox"/> ) NO( )
		41. DISTANCE FORM AND FRONTAGE ON ROAD

42. FURTHER DESCRIPTION OF IMPORTANT FEATURES <u>Open eaves. Craftsman style porch. Tin roof on porch. Front remodeling only. Side of house shows building as it once was.</u>	
--	---

43. HISTORY AND SIGNIFICANCE Henry Mills and wife, Etta Underwood and their family lived here from 1910-1915 (approximately). Rollins family lived here around 1915. The Nick Womack family lived here in the 1920's. He drove a cab in Fredericktown. Numerous owners and occupants since then. See #43 T 35 for further information.

44. DESCRIPTION OF ENVIRONMENT AND OUTBUILDINGS Located within 1 block of Northtown commercial area and close to the railroad depot property. Across the street from the new depot.

45. SOURCES OF INFORMATION <u>Nick Turnbeau, Harley Baker, Peggy Counts, Helen Underwood, Bascom Revelle, Assessors office and Sanborn Maps</u>	46. PREPARED BY <u>Paula Shetley</u>
	47. ORGANIZATION <u>H. &amp; L. C.</u>

RETURN THIS FORM WHEN COMPLETED TO: OFFICE OF HISTORIC PRESERVATION F ADDITIONAL SPACE IS NEEDED, ATTACH SEPARATE SHEET(S) TO THIS FORM	P.O. BOX 176 JEFFERSON CITY, MISSOURI 65102	48. DATE <u>6-4-89</u>	49. REVISION DATE(S)
--	--	---------------------------	----------------------




407

# MISSOURI OFFICE OF HISTORIC PRESERVATION ARCHITECTURAL/HISTORIC INVENTORY SURVEY FORM

R4-5

1. NO. <u>T 26</u>	4. PRESENT LOCAL NAME(S) OR DESIGNATION(S)
2. COUNTY <u>Madison</u>	5. OTHER NAME(S)
3. LOCATION OF NEGATIVES	

6. SPECIFIC LEGAL LOCATION TOWNSHIP <u>33</u> RANGE <u>7E</u> SECTION <u>8</u> IF CITY OR TOWN, STREET ADDRESS  <u>409 Villar</u>	16. THEMATIC CATEGORY	28. NO. OF STORIES <u>1</u>
	17. DATE(S) OR PERIOD <u>1900c</u>	29. BASEMENT YES( ) NO( <input checked="" type="checkbox"/> )
7. CITY OR TOWN IF RURAL, VICINITY <u>Fredericktown</u>	18. STYLE OR DESIGN <u>side gable folk</u>	30. FOUNDATION MATERIAL <u>brick</u>
8. DESCRIPTION OF LOCATION <span style="float: right;">← N</span>  	19. ARCHITECT OR ENGINEER	31. WALL CONSTRUCTION <u>frame</u>
	20. CONTRACTOR OR BUILDER <u>Cleve Graham</u>	32. ROOF TYPE & MATERIAL <u>gable/asph. shingles</u>
<u>Villar</u>	21. ORIGINAL USE, IF APPARENT <u>residence</u>	33. NO. OF BAYS wwdww FRONT SIDE
	22. PRESENT USE <u>residence</u>	34. WALL TREATMENT <u>asbestos shingles</u>
9. COORDINATES UTM LAT LONG	23. OWNERSHIP PUBLIC ( ) PRIVATE ( <input checked="" type="checkbox"/> )	35. PLAN SHAPE <u>rectangle</u>
10. SITE ( ) BUILDING( <input checked="" type="checkbox"/> ) STRUCTURE ( ) OBJECT ( )	24. OWNER'S NAME AND ADDRESS IF KNOWN <u>Glenda Matthew et al, 409 Villar, Fred., MO</u>	36. CHANGES ADDITION ( ) (EXPLAIN IN ALTERED ( ) NO.42) MOVED ( )
11. ON NATIONAL REGISTER YES( ) NO( <input checked="" type="checkbox"/> )	25. OPEN TO PUBLIC YES( ) NO( <input checked="" type="checkbox"/> )	37. CONDITION INTERIOR <u>good</u> EXTERIOR <u>good</u>
12. IS IT ELIGIBLE YES( ) NO( )	26. LOCAL CONTACT PERSON OR ORGANIZATION	38. PRESERVATION UNDERWAY YES( ) NO( <input checked="" type="checkbox"/> )
13. PART OF ESTAB. DISTRICT YES( ) NO( <input checked="" type="checkbox"/> )		39. ENDANGERED BY WHAT YES( ) NO( <input checked="" type="checkbox"/> )
14. DISTRICT POTENTIAL YES( ) NO( )	27. OTHER SURVEY IN WHICH INCLUDED	40. VISIBLE FROM PUBLIC ROAD YES( <input checked="" type="checkbox"/> ) NO( )
15. NAME OF ESTABLISHED DISTRICT		41. DISTANCE FORM AND FRONTAGE ON ROAD

42. FURTHER DESCRIPTION OF IMPORTANT FEATURES	PHOTO MUST BE PROVIDED
---	---------------------------

43. HISTORY AND SIGNIFICANCE Marvin Graham lived in house around 1910. He was head of the Fredericktown City Light and an electrician. A Finch family lived in the house next (1930-1940's) He was a car salesman for the Chevrolet dealership. Numerous owners and occupants since then. See #43 T 35.

44. DESCRIPTION OF ENVIRONMENT AND OUTBUILDINGS Located within 1 block of Northtown commercial area and across the street from the new depot and railroad property.

45. SOURCES OF INFORMATION <u>Harley Baker, Peggy Counts, Helen Underwood, Nick Turnbeau, George Knott, Bascom Revelle Assessors office and Sanborn Maps</u>	46. PREPARED BY <u>Bascom Revelle</u>
	47. ORGANIZATION <u>H. &amp; L. C.</u>
RETURN THIS FORM WHEN COMPLETED TO: F ADDITIONAL SPACE IS NEEDED, ATTACH SEPARATE SHEET(S) TO THIS FORM	48. DATE <u>6-2-89</u>
OFFICE OF HISTORIC PRESERVATION P.O. BOX 176 JEFFERSON CITY, MISSOURI 65102	49. REVISION DATE(S)



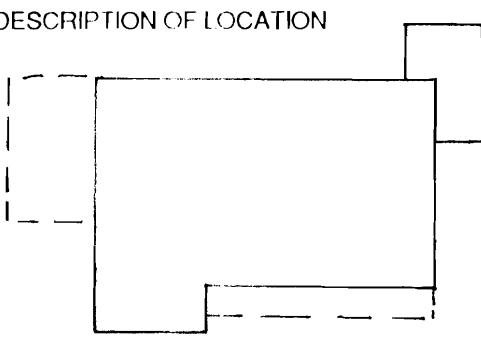




# MISSOURI OFFICE OF HISTORIC PRESERVATION ARCHITECTURAL/HISTORIC INVENTORY SURVEY FORM

R4-6

1. NO. <u>T 25</u>	4. PRESENT LOCAL NAME(S) OR DESIGNATION(S)
2. COUNTY <u>Madison</u>	5. OTHER NAME(S)
3. LOCATION OF NEGATIVES	

6. SPECIFIC LEGAL LOCATION TOWNSHIP <u>33N</u> RANGE <u>7E</u> SECTION <u>8</u> IF CITY OR TOWN, STREET ADDRESS  <u>411 Villar</u>	16. THEMATIC CATEGORY	28. NO. OF STORIES <u>1</u>
	7. CITY OR TOWN IF RURAL, VICINITY <u>Fredericktown</u>	17. DATE(S) OR PERIOD <u>1910c</u>
8. DESCRIPTION OF LOCATION  <u>Villar</u>	18. STYLE OR DESIGN <u>L shape folk</u>	30. FOUNDATION MATERIAL <u>stuccoed over rock</u>
	19. ARCHITECT OR ENGINEER	31. WALL CONSTRUCTION <u>frame</u>
9. COORDINATES UTM LAT LONG	20. CONTRACTOR OR BUILDER <u>Cleve Graham</u>	32. ROOF TYPE & MATERIAL <u>cross gable/asph. sh.</u>
10. SITE( ) BUILDING( <input checked="" type="checkbox"/> ) STRUCTURE( ) OBJECT( )	21. ORIGINAL USE, IF APPARENT <u>residence</u>	33. NO. OF BAYS FRONT SIDE <u>wdww wdww</u> <u>wwwdwww</u>
11. ON NATIONAL REGISTER YES( ) NO( <input checked="" type="checkbox"/> )	22. PRESENT USE <u>residence</u>	34. WALL TREATMENT <u>wood lap siding</u>
12. IS IT ELIGIBLE YES( ) NO( )	23. OWNERSHIP PUBLIC ( ) PRIVATE ( <input checked="" type="checkbox"/> )	35. PLAN SHAPE <u>irregular</u>
13. PART OF ESTAB. DISTRICT YES( ) NO( <input checked="" type="checkbox"/> )	24. OWNER'S NAME AND ADDRESS IF KNOWN <u>David LaPlant 411 Villar, Fred., MO</u>	36. CHANGES ADDITION( <input checked="" type="checkbox"/> ) (EXPLAIN IN ALTERED ( ) NO.42) MOVED ( )
14. DISTRICT POTENTIAL YES( ) NO( )	25. OPEN TO PUBLIC YES( ) NO ( <input checked="" type="checkbox"/> )	37. CONDITION INTERIOR <u>fair</u> EXTERIOR <u>fair</u>
15. NAME OF ESTABLISHED DISTRICT	26. LOCAL CONTACT PERSON OR ORGANIZATION	38. PRESERVATION UNDERWAY YES( ) NO( <input checked="" type="checkbox"/> )
	27. OTHER SURVEY IN WHICH INCLUDED	39. ENDANGERED BY WHAT YES( ) NO( <input checked="" type="checkbox"/> )
		40. VISIBLE FROM PUBLIC ROAD YES( <input checked="" type="checkbox"/> ) NO( )
		41. DISTANCE FORM AND FRONTAGE ON ROAD

42. FURTHER DESCRIPTION OF IMPORTANT FEATURES "Fish scale" decorations on gable end of roof. 4/4 paned windows.	<del>PHOTO MUST BE PROVIDED</del>
---	-----------------------------------

43. HISTORY AND SIGNIFICANCE Cleve Graham residence from about 1910 to 1915. He was a locally known builder, carpenter and contractor. He built or worked on many of the buildings in this area. See #43 on T 35.

44. DESCRIPTION OF ENVIRONMENT AND OUTBUILDINGS Located within 1 block of Northtown commercial area and across the street from the new depot and railroad property.

45. SOURCES OF INFORMATION Nick Turnbeau, Bascom Revelle, Peggy Counts, Helen Underwood, Harley Baker, Assessors office and Sanborn Maps	46. PREPARED BY <u>Bascom Revelle</u>
	47. ORGANIZATION <u>H. &amp; L. C.</u>

RETURN THIS FORM WHEN COMPLETED TO: OFFICE OF HISTORIC PRESERVATION P.O. BOX 176 JEFFERSON CITY, MISSOURI 65102	48. DATE <u>6-9-89</u>	49. REVISION DATE(S)
---	---------------------------	----------------------

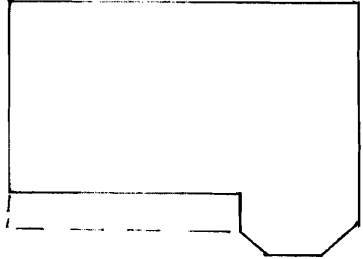


# MISSOURI OFFICE OF HISTORIC PRESERVATION ARCHITECTURAL/HISTORIC INVENTORY SURVEY FORM

R4-7

1. NO. <i>T 24</i>	4. PRESENT LOCAL NAME(S) OR DESIGNATION(S)
2. COUNTY <i>Madison</i>	5. OTHER NAME(S) <i>Rosser House</i>
3. LOCATION OF NEGATIVES	

6. SPECIFIC LEGAL LOCATION TOWNSHIP <i>33</i> RANGE <i>7E</i> SECTION <i>8</i> IF CITY OR TOWN, STREET ADDRESS <i>413 Villar</i>	16. THEMATIC CATEGORY	28. NO. OF STORIES <i>1</i>
7. CITY OR TOWN IF RURAL, VICINITY <i>Fredericktown</i>	17. DATE(S) OR PERIOD <i>1890c</i>	29. BASEMENT YES( ) NO( <input checked="" type="checkbox"/> )

8. DESCRIPTION OF LOCATION 	18. STYLE OR DESIGN <i>Princess Anne</i>	30. FOUNDATION MATERIAL <i>rock</i>
	19. ARCHITECT OR ENGINEER	31. WALL CONSTRUCTION <i>frame</i>
<i>Villar</i>	20. CONTRACTOR OR BUILDER	32. ROOF TYPE & MATERIAL <i>cross gable/asph. sh.</i>
	21. ORIGINAL USE, IF APPARENT <i>residence</i>	33. NO. OF BAYS wdwww FRONT SIDE
9. COORDINATES UTM LAT LONG	22. PRESENT USE <i>residence</i>	34. WALL TREATMENT <i>asbestos shingles</i>
	23. OWNERSHIP PUBLIC ( ) PRIVATE ( <input checked="" type="checkbox"/> )	35. PLAN SHAPE <i>L</i>

10. SITE( ) BUILDING( <input checked="" type="checkbox"/> )	STRUCTURE( ) OBJECT( )	24. OWNER'S NAME AND ADDRESS IF KNOWN <i>B. Boatwright 413 Villar, Fred., MO</i>	36. CHANGES ADDITION( ) (EXPLAIN IN ALTERED ( ) NO.42) MOVED ( )
11. ON NATIONAL REGISTER YES( ) NO( <input checked="" type="checkbox"/> )	12. IS IT ELIGIBLE YES( ) NO( )	25. OPEN TO PUBLIC YES( ) NO( <input checked="" type="checkbox"/> )	37. CONDITION INTERIOR <i>poor</i> EXTERIOR <i>poor</i>
13. PART OF ESTAB. DISTRICT YES( ) NO( <input checked="" type="checkbox"/> )	14. DISTRICT POTENTIAL YES( ) NO( )	26. LOCAL CONTACT PERSON OR ORGANIZATION	38. PRESERVATION UNDERWAY YES( ) NO( <input checked="" type="checkbox"/> )
15. NAME OF ESTABLISHED DISTRICT	27. OTHER SURVEY IN WHICH INCLUDED	39. ENDANGERED BY WHAT YES( ) NO( <input checked="" type="checkbox"/> )	40. VISIBLE FROM PUBLIC ROAD YES( <input checked="" type="checkbox"/> ) NO( )
42. FURTHER DESCRIPTION OF IMPORTANT FEATURES <i>Chamfered corners on front gable. 2/2 window panes.</i>		41. DISTANCE FORM AND FRONTAGE ON ROAD	

~~PHOTO MUST  
BE PROVIDED~~

43. HISTORY AND SIGNIFICANCE *During the late 1920's a Mr. and Mrs. Rosser lived here. They rented out rooms. Later a Bill Holiday owned the house. Vaughn Meador lived here at one time. He was a builder locally known also. Numerous owners and occupants since then. See #43 on T35.*

44. DESCRIPTION OF ENVIRONMENT AND OUTBUILDINGS *Located within 1 block of Northtown commercial area and across the street from the new depot and railroad property.*

15. SOURCES OF INFORMATION <i>Nick Turnbeau, Harley Baker, Bascom Revelle, Peggy Counts, Helen Underwood, Assessors office Sanborn Maps</i>	46. PREPARED BY <i>Bascom Revelle</i>
	47. ORGANIZATION <i>H. &amp; L. C.</i>

RETURN THIS FORM WHEN COMPLETED TO: OFFICE OF HISTORIC PRESERVATION F ADDITIONAL SPACE IS NEEDED, ATTACH P.O. BOX 176 SEPARATE SHEET(S) TO THIS FORM JEFFERSON CITY, MISSOURI 65102	48. DATE <i>6-3-89</i>	49. REVISION DATE(S)
---	---------------------------	----------------------








# MISSOURI OFFICE OF HISTORIC PRESERVATION ARCHITECTURAL/HISTORIC INVENTORY SURVEY FORM

R4-8

1. NO. <u>T 23</u>		4. PRESENT LOCAL NAME(S) OR DESIGNATION(S)	
2. COUNTY <u>Madison</u>		5. OTHER NAME(S)	
3. LOCATION OF NEGATIVES		<u>Granny Bess House</u>	
6. SPECIFIC LEGAL LOCATION TOWNSHIP <u>33N</u> RANGE <u>7E</u> SECTION <u>8</u> IF CITY OR TOWN, STREET ADDRESS <u>415 Villar</u>		16. THEMATIC CATEGORY	28. NO. OF STORIES <u>2</u>
7. CITY OR TOWN IF RURAL, VICINITY <u>Fredericktown</u>		17. DATE(S) OR PERIOD <u>1900c</u>	29. BASEMENT YES( ) NO ( <input checked="" type="checkbox"/> )
8. DESCRIPTION OF LOCATION 		18. STYLE OR DESIGN <u>Bungalow cottage</u>	30. FOUNDATION MATERIAL <u>stone/brick</u>
9. COORDINATES UTM LAT LONG		19. ARCHITECT OR ENGINEER	31. WALL CONSTRUCTION <u>frame</u>
10. SITE( ) BUILDING( <input checked="" type="checkbox"/> ) STRUCTURE( ) OBJECT( )		20. CONTRACTOR OR BUILDER	32. ROOF TYPE & MATERIAL <u>cross gable/asph. sh.</u>
11. ON NATIONAL REGISTER YES( ) NO ( <input checked="" type="checkbox"/> )		21. ORIGINAL USE, IF APPARENT <u>residence</u>	33. NO. OF BAYS <u>swdww, d</u> FRONT SIDE
12. IS IT ELIGIBLE YES( ) NO( )		22. PRESENT USE <u>residence</u>	34. WALL TREATMENT <u>asbestos shingles</u>
13. PART OF ESTAB. DISTRICT YES( ) NO ( <input checked="" type="checkbox"/> )		23. OWNERSHIP PUBLIC ( ) PRIVATE ( <input checked="" type="checkbox"/> )	35. PLAN SHAPE <u>rectangle</u>
14. DISTRICT POTENTIAL YES( ) NO( )		24. OWNER'S NAME AND ADDRESS IF KNOWN <u>Villar</u>	36. CHANGES ADDITION( ) (EXPLAIN IN ALTERED ( ) NO.42) MOVED ( )
15. NAME OF ESTABLISHED DISTRICT		25. OPEN TO PUBLIC YES( ) NO ( <input checked="" type="checkbox"/> )	37. CONDITION INTERIOR <u>fair</u> EXTERIOR <u>fair</u>
16. FURTHER DESCRIPTION OF IMPORTANT FEATURES <u>4/4 pane windows. Porch gable has fish scale patterned shingles. Transom above door. The two story porch was added later (cont. page)</u>		26. LOCAL CONTACT PERSON OR ORGANIZATION	38. PRESERVATION UNDERWAY YES( ) NO ( <input checked="" type="checkbox"/> )
17. HISTORY AND SIGNIFICANCE <u>The Bess family moved there around 1900-possibly before. Jane Bess married "Pink" Bess. He died and she was a widow with 2 girls. The girls always were well dressed and had the latest. Jane "Granny" Bess had a reputation as a "lady of the evening". See #43 on T 35.</u>		27. OTHER SURVEY IN WHICH INCLUDED	39. ENDANGERED BY WHAT YES( ) NO ( <input checked="" type="checkbox"/> )
18. DESCRIPTION OF ENVIRONMENT AND OUTBUILDINGS <u>Located within 1 block of Northtown commercial area and across the street from the new depot and railroad property.</u>		40. VISIBLE FROM PUBLIC ROAD YES( <input checked="" type="checkbox"/> ) NO( )	41. DISTANCE FORM AND FRONTAGE ON ROAD
19. SOURCES OF INFORMATION <u>Nick Turnbeau, Peggy Counts, Helen Underwood, Harley Baker, Assessors office and Sanborn Maps</u>		46. PREPARED BY <u>Paula Shetley</u>	<del>PHOTO MUST BE PROVIDED</del>
20. RETURN THIS FORM WHEN COMPLETED TO: F ADDITIONAL SPACE IS NEEDED, ATTACH SEPARATE SHEET(S) TO THIS FORM		47. ORGANIZATION <u>H. &amp; L. C.</u>	48. DATE <u>6-3-89</u>
OFFICE OF HISTORIC PRESERVATION P.O. BOX 176 JEFFERSON CITY, MISSOURI 65102		49. REVISION DATE(S)	

R4-8

Continuation Page


42. and dominates the facade. The original porch was probably only one story. The present porch has Victorian treatment on the upstairs gable but is craftsman in style.



# MISSOURI OFFICE OF HISTORIC PRESERVATION ARCHITECTURAL/HISTORIC INVENTORY SURVEY FORM

R4-28

1. NO. <u>T 18</u>	4. PRESENT LOCAL NAME(S) OR DESIGNATION(S)
2. COUNTY <u>Madison</u>	5. OTHER NAME(S)
3. LOCATION OF NEGATIVES	

6. SPECIFIC LEGAL LOCATION TOWNSHIP <u>33</u> RANGE <u>E</u> SECTION <u>8</u> IF CITY OR TOWN, STREET ADDRESS  <u>500 Villar</u>	16. THEMATIC CATEGORY	28. NO. OF STORIES <u>1</u>
	17. DATE(S) OR PERIOD <u>1910c</u>	29. BASEMENT YES( ) NO( <input checked="" type="checkbox"/> )
7. CITY OR TOWN IF RURAL, VICINITY <u>Fredericktown</u>	18. STYLE OR DESIGN <u>side gable folk</u>	30. FOUNDATION MATERIAL <u>rock</u>
8. DESCRIPTION OF LOCATION  	19. ARCHITECT OR ENGINEER	31. WALL CONSTRUCTION <u>frame</u>
	20. CONTRACTOR OR BUILDER	32. ROOF TYPE & MATERIAL <u>gable/asph. shingles</u>
<u>Villar</u>	21. ORIGINAL USE, IF APPARENT <u>residence</u>	33. NO. OF BAYS <u>wdw</u> FRONT SIDE
	22. PRESENT USE <u>residence</u>	34. WALL TREATMENT <u>asbestos shingles</u>
9. COORDINATES UTM LAT LONG	23. OWNERSHIP PUBLIC ( ) PRIVATE ( <input checked="" type="checkbox"/> )	35. PLAN SHAPE <u>rectangle</u>
10. SITE ( ) BUILDING( <input checked="" type="checkbox"/> ) STRUCTURE ( ) OBJECT ( )	24. OWNER'S NAME AND ADDRESS IF KNOWN <u>J. Lovins</u> <u>500 Villar, Fredericktown</u>	36. CHANGES ADDITION( ) (EXPLAIN IN ALTERED ( ) NO.42) MOVED ( )
11. ON NATIONAL REGISTER YES( ) NO( <input checked="" type="checkbox"/> )	25. OPEN TO PUBLIC YES( ) NO( <input checked="" type="checkbox"/> )	37. CONDITION INTERIOR <u>fair</u> EXTERIOR <u>fair</u>
12. IS IT ELIGIBLE YES( ) NO( )	26. LOCAL CONTACT PERSON OR ORGANIZATION	38. PRESERVATION UNDERWAY YES( ) NO( <input checked="" type="checkbox"/> )
13. PART OF ESTAB. DISTRICT YES( ) NO( <input checked="" type="checkbox"/> )	27. OTHER SURVEY IN WHICH INCLUDED	39. ENDANGERED BY WHAT YES( ) NO( <input checked="" type="checkbox"/> )
14. DISTRICT POTENTIAL YES( ) NO( )		40. VISIBLE FROM PUBLIC ROAD YES( <input checked="" type="checkbox"/> ) NO( )
15. NAME OF ESTABLISHED DISTRICT		41. DISTANCE FORM AND FRONTAGE ON ROAD

12. FURTHER DESCRIPTION OF IMPORTANT FEATURES	PHOTO MUST <del>BE PROVIDED</del>
---	--------------------------------------

43. HISTORY AND SIGNIFICANCE **Building is vacant at this time.** Located in older part of Fredericktown. At the time of research little historical significance was found.

44. DESCRIPTION OF ENVIRONMENT AND OUTBUILDINGS

45. SOURCES OF INFORMATION <u>Nick Turnbeau, Ruth Skaggs, Harley Baker, Assessors office and Sanborn Maps</u>	46. PREPARED BY <u>Paula Shetley</u>
	47. ORGANIZATION <u>H. &amp; L. C.</u>

RETURN THIS FORM WHEN COMPLETED TO: F ADDITIONAL SPACE IS NEEDED, ATTACH SEPARATE SHEET(S) TO THIS FORM	OFFICE OF HISTORIC PRESERVATION P.O. BOX 176 JEFFERSON CITY, MISSOURI 65102	48. DATE <u>6-9-89</u>	49. REVISION DATE(S)
--	---	---------------------------	----------------------






500

# MISSOURI OFFICE OF HISTORIC PRESERVATION ARCHITECTURAL/HISTORIC INVENTORY SURVEY FORM

R4-10

1. NO. <u>T 22</u>	4. PRESENT LOCAL NAME(S) OR DESIGNATION(S)
2. COUNTY <u>Madison</u>	5. OTHER NAME(S)
3. LOCATION OF NEGATIVES	

6. SPECIFIC LEGAL LOCATION TOWNSHIP <u>33</u> RANGE <u>7E</u> SECTION <u>8</u> IF CITY OR TOWN, STREET ADDRESS  <u>501 Villar</u>	16. THEMATIC CATEGORY	28. NO. OF STORIES <u>1</u>
	17. DATE(S) OR PERIOD <u>1900c</u>	29. BASEMENT YES( ) NO( <input checked="" type="checkbox"/> )
7. CITY OR TOWN IF RURAL, VICINITY <u>Fredericktown</u>	18. STYLE OR DESIGN <u>side gable folk</u>	30. FOUNDATION MATERIAL <u>rock</u>
8. DESCRIPTION OF LOCATION 	19. ARCHITECT OR ENGINEER	31. WALL CONSTRUCTION <u>frame</u>
	20. CONTRACTOR OR BUILDER	32. ROOF TYPE & MATERIAL <u>low gable/asph shingles</u>
<u>Villar</u>	21. ORIGINAL USE, IF APPARENT <u>residence</u>	33. NO. OF BAYS <u>3</u> <u>addw</u> FRONT SIDE
	22. PRESENT USE <u>residence</u>	34. WALL TREATMENT <u>clapboard siding</u>
9. COORDINATES UTM LAT LONG	23. OWNERSHIP PUBLIC ( ) PRIVATE ( <input checked="" type="checkbox"/> )	35. PLAN SHAPE <u>rectangle</u>
10. SITE ( ) BUILDING( <input checked="" type="checkbox"/> ) STRUCTURE ( ) OBJECT ( )	24. OWNER'S NAME AND ADDRESS IF KNOWN <u>H. LaGrand</u> <u>501 Villar, Fred., MO</u>	36. CHANGES ADDITION ( ) (EXPLAIN IN ALTERED ( ) NO.42) MOVED ( )
11. ON NATIONAL REGISTER YES ( ) NO ( <input checked="" type="checkbox"/> )	25. OPEN TO PUBLIC YES ( ) NO ( )	37. CONDITION INTERIOR <u>fair</u> EXTERIOR <u>fair</u>
12. IS IT ELIGIBLE YES ( ) NO ( )	26. LOCAL CONTACT PERSON OR ORGANIZATION	38. PRESERVATION UNDERWAY YES ( ) NO ( <input checked="" type="checkbox"/> )
13. PART OF ESTAB. DISTRICT YES ( ) NO ( <input checked="" type="checkbox"/> )		14. DISTRICT POTENTIAL YES ( ) NO ( )
15. NAME OF ESTABLISHED DISTRICT	27. OTHER SURVEY IN WHICH INCLUDED	40. VISIBLE FROM PUBLIC ROAD YES ( <input checked="" type="checkbox"/> ) NO ( )
42. FURTHER DESCRIPTION OF IMPORTANT FEATURES <u>Bay sequence is similar to other such buildings in this survey area. Double doors show heavy wooden doors behind storm doors. Original</u> (cont. page)		41. DISTANCE FORM AND FRONTAGE ON ROAD

~~PHOTO MUST BE PROVIDED~~

43. HISTORY AND SIGNIFICANCE Charles Newberry lived here a long time. It was thought he worked in the mines. Villar Street is one street over from the Northtown commercial area and fairly close to the original wood depot. See #43 on T 35 Located on corner of one of main thoroughfares into Northtown from points

44. DESCRIPTION OF ENVIRONMENT AND OUTBUILDINGS north and east (Mine La Motte).

45. SOURCES OF INFORMATION <u>Nick Turnbeau, Harley Baker, Peggy Counts, Helen Underwood, Bascom Revelle, Assessors office and Sanborn Maps</u>	46. PREPARED BY <u>Paula Shetley</u>
RETURN THIS FORM WHEN COMPLETED TO: OFFICE OF HISTORIC PRESERVATION IF ADDITIONAL SPACE IS NEEDED, ATTACH SEPARATE SHEET(S) TO THIS FORM	47. ORGANIZATION <u>H. &amp; L. C.</u>
	48. DATE <u>6-2-89</u>   49. REVISION DATE(S)




201



# MISSOURI OFFICE OF HISTORIC PRESERVATION ARCHITECTURAL/HISTORIC INVENTORY SURVEY FORM

R4-27

1. NO. <i>T-17</i>	4. PRESENT LOCAL NAME(S) OR DESIGNATION(S)
2. COUNTY <i>Madison</i>	5. OTHER NAME(S)
3. LOCATION OF NEGATIVES	

6. SPECIFIC LEGAL LOCATION TOWNSHIP <i>33</i> RANGE <i>7E</i> SECTION <i>8</i> IF CITY OR TOWN, STREET ADDRESS  <i>502 Villar</i>	16. THEMATIC CATEGORY	28. NO. OF STORIES <i>1</i>
	17. DATE(S) OR PERIOD <i>1915c</i>	29. BASEMENT YES( ) NO( <input checked="" type="checkbox"/> )
7. CITY OR TOWN IF RURAL, VICINITY <i>Fredericktown</i>	18. STYLE OR DESIGN <i>side gable folk</i>	30. FOUNDATION MATERIAL <i>concrete</i>
8. DESCRIPTION OF LOCATION  <i>n →</i>  	19. ARCHITECT OR ENGINEER	31. WALL CONSTRUCTION <i>frame</i>
	20. CONTRACTOR OR BUILDER	32. ROOF TYPE & MATERIAL <i>low gable/asph. shingles</i>
9. COORDINATES UTM LAT LONG	21. ORIGINAL USE, IF APPARENT <i>residence</i>	33. NO. OF BAYS wdw FRONT SIDE
	22. PRESENT USE <i>residence</i>	34. WALL TREATMENT <i>asbestos shingles</i>
10. SITE( ) BUILDING( <input checked="" type="checkbox"/> ) STRUCTURE( ) OBJECT( )	23. OWNERSHIP PUBLIC ( ) PRIVATE ( <input checked="" type="checkbox"/> )	35. PLAN SHAPE <i>rectangle</i>
	24. OWNER'S NAME AND ADDRESS IF KNOWN <i>Mike Hudson</i> <i>502 Villar, Fredericktown</i>	36. CHANGES ADDITION( ) (EXPLAIN IN ALTERED( ) NO.42) MOVED ( )
11. ON NATIONAL REGISTER YES( ) NO( <input checked="" type="checkbox"/> )	25. OPEN TO PUBLIC YES( ) NO( <input checked="" type="checkbox"/> )	37. CONDITION INTERIOR <i>fair</i> EXTERIOR <i>fair</i>
12. IS IT ELIGIBLE YES( ) NO( )	26. LOCAL CONTACT PERSON OR ORGANIZATION	38. PRESERVATION UNDERWAY YES( ) NO( <input checked="" type="checkbox"/> )
13. PART OF ESTAB. DISTRICT YES( ) NO( <input checked="" type="checkbox"/> )		39. ENDANGERED BY WHAT YES( ) NO( <input checked="" type="checkbox"/> )
14. DISTRICT POTENTIAL YES( ) NO( )	27. OTHER SURVEY IN WHICH INCLUDED	40. VISIBLE FROM PUBLIC ROAD YES( <input checked="" type="checkbox"/> ) NO( )
15. NAME OF ESTABLISHED DISTRICT		41. DISTANCE FORM AND FRONTAGE ON ROAD

42. FURTHER DESCRIPTION OF IMPORTANT FEATURES	<del>PHOTO MUST BE PROVIDED</del>
---	---------------------------------------

43. HISTORY AND SIGNIFICANCE *Research at this time does not indicate any particular historical significance. Because this is an older part of Northtown further research will be done later.*

44. DESCRIPTION OF ENVIRONMENT AND OUTBUILDINGS

45. SOURCES OF INFORMATION <i>Nick Turnbeau, Harley Baker, Bascom Revelle, Assessors office and Sanborn Maps</i>	46. PREPARED BY <i>Paula Shetley</i>
RETURN THIS FORM WHEN COMPLETED TO: IF ADDITIONAL SPACE IS NEEDED, ATTACH SEPARATE SHEET(S) TO THIS FORM	47. ORGANIZATION <i>H. &amp; L. C.</i>

OFFICE OF HISTORIC PRESERVATION P.O. BOX 176 JEFFERSON CITY, MISSOURI 65102	48. DATE <i>6-9-89</i>	49. REVISION DATE(S)
---	---------------------------	----------------------



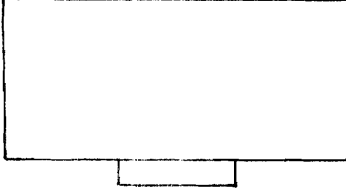


502

# MISSOURI OFFICE OF HISTORIC PRESERVATION ARCHITECTURAL/HISTORIC INVENTORY SURVEY FORM

R4-11

1. NO. <u>T 21</u>	4. PRESENT LOCAL NAME(S) OR DESIGNATION(S) Lurenia Moyers
2. COUNTY <u>Madison</u>	5. OTHER NAME(S)
3. LOCATION OF NEGATIVES	

6. SPECIFIC LEGAL LOCATION TOWNSHIP <u>33N</u> RANGE <u>7E</u> SECTION <u>8</u> IF CITY OR TOWN, STREET ADDRESS <u>503 Villar</u>	16. THEMATIC CATEGORY	28. NO. OF STORIES <u>1</u>
	17. DATE(S) OR PERIOD <u>1920c</u>	29. BASEMENT YES( ) NO (x)
7. CITY OR TOWN IF RURAL, VICINITY <u>Fredericktown</u>	18. STYLE OR DESIGN <u>side gable folk</u>	30. FOUNDATION MATERIAL <u>stone</u>
8. DESCRIPTION OF LOCATION <span style="float: right;">← <u>n</u></span> 	19. ARCHITECT OR ENGINEER	31. WALL CONSTRUCTION <u>frame</u>
	20. CONTRACTOR OR BUILDER	32. ROOF TYPE & MATERIAL <u>low gable/asph. sh.</u>
<u>Villar</u>	21. ORIGINAL USE, IF APPARENT <u>residence</u>	33. NO. OF BAYS <u>swdwww</u> FRONT SIDE
	22. PRESENT USE <u>residence</u>	34. WALL TREATMENT <u>fiber board siding</u>
9. COORDINATES UTM LAT LONG	23. OWNERSHIP PUBLIC ( ) PRIVATE (x)	35. PLAN SHAPE <u>irregular</u>
10. SITE ( ) BUILDING (x) STRUCTURE ( ) OBJECT ( )	24. OWNER'S NAME AND ADDRESS IF KNOWN <u>Ida Lurenia Moyers, 503 Villar, Fredericktown, MO</u>	36. CHANGES ADDITION ( ) (EXPLAIN IN ALTERED * NO.42) MOVED ( )
11. ON NATIONAL REGISTER YES( ) NO(x)	25. OPEN TO PUBLIC YES( ) NO (x)	37. CONDITION INTERIOR <u>good</u> EXTERIOR <u>good</u>
12. IS IT ELIGIBLE YES( ) NO( )	26. LOCAL CONTACT PERSON OR ORGANIZATION	38. PRESERVATION UNDERWAY YES( ) NO(x)
13. PART OF ESTAB. DISTRICT YES( ) NO(x)		14. DISTRICT POTENTIAL YES( ) NO( )
15. NAME OF ESTABLISHED DISTRICT	27. OTHER SURVEY IN WHICH INCLUDED	40. VISIBLE FROM PUBLIC ROAD YES(x) NO( )
42. FURTHER DESCRIPTION OF IMPORTANT FEATURES <u>Front porch enclosed after house was built.</u>		41. DISTANCE FORM AND FRONTAGE ON ROAD

~~PHOTO MUST  
BE PROVIDED~~

43. HISTORY AND SIGNIFICANCE No particular historical significance found at this time. Villar Street located one street over from the Northtown commercial area.

44. DESCRIPTION OF ENVIRONMENT AND OUTBUILDINGS

45. SOURCES OF INFORMATION <u>Nick Turnbeau, Peggy Counts, Helen Underwood, Bascom Revelle, Harley Baker, Assessors office and Sanborn Maps</u>	46. PREPARED BY <u>Beulah DeLand</u>
	47. ORGANIZATION <u>H. &amp; L. C.</u>

RETURN THIS FORM WHEN COMPLETED TO: OFFICE OF HISTORIC PRESERVATION  
P.O. BOX 176  
JEFFERSON CITY, MISSOURI 65102

48. DATE <u>6-2-89</u>	49. REVISION DATE(S)
---------------------------	-------------------------



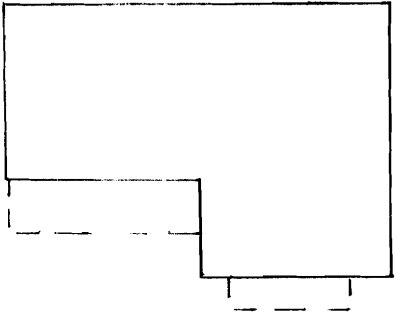


402

# MISSOURI OFFICE OF HISTORIC PRESERVATION ARCHITECTURAL/HISTORIC INVENTORY SURVEY FORM

R4-26

1. NO. <u>T 16</u>	4. PRESENT LOCAL NAME(S) OR DESIGNATION(S)
2. COUNTY <u>Madison</u>	5. OTHER NAME(S)
3. LOCATION OF NEGATIVES	

6. SPECIFIC LEGAL LOCATION TOWNSHIP <u>33</u> RANGE <u>7</u> SECTION <u>8</u> IF CITY OR TOWN, STREET ADDRESS  <u>504 Villar</u>	16. THEMATIC CATEGORY	28. NO. OF STORIES <u>1</u>
	17. DATE(S) OR PERIOD <u>1900c</u>	29. BASEMENT YES( ) NO( <input checked="" type="checkbox"/> )
7. CITY OR TOWN IF RURAL, VICINITY <u>Fredericktown</u>	18. STYLE OR DESIGN <u>L shape folk</u>	30. FOUNDATION MATERIAL <u>concrete</u>
8. DESCRIPTION OF LOCATION <u>N</u> → 	19. ARCHITECT OR ENGINEER	31. WALL CONSTRUCTION <u>frame</u>
	20. CONTRACTOR OR BUILDER	32. ROOF TYPE & MATERIAL <u>gable/asph. sh.</u>
9. COORDINATES UTM LAT LONG	21. ORIGINAL USE, IF APPARENT <u>apartments</u>	33. NO. OF BAYS wdw FRONT SIDE
10. SITE( ) BUILDING( <input checked="" type="checkbox"/> ) STRUCTURE( ) OBJECT( )	22. PRESENT USE <u>residence</u>	34. WALL TREATMENT <u>green asphalt roll siding</u>
11. ON NATIONAL REGISTER YES( ) NO( <input checked="" type="checkbox"/> )	23. OWNERSHIP PUBLIC ( ) PRIVATE ( <input checked="" type="checkbox"/> )	35. PLAN SHAPE <u>L</u>
12. IS IT ELIGIBLE YES( ) NO( )	24. OWNER'S NAME AND ADDRESS IF KNOWN <u>Ruby Halpin 504 Villar, Fred., MO</u>	36. CHANGES ADDITION( ) ALTERED( ) NO.42) MOVED ( )
13. PART OF ESTAB. DISTRICT YES( ) NO( <input checked="" type="checkbox"/> )	25. OPEN TO PUBLIC YES( ) NO ( <input checked="" type="checkbox"/> )	37. CONDITION INTERIOR <u>poor</u> EXTERIOR <u>poor</u>
14. DISTRICT POTENTIAL YES( ) NO( )	26. LOCAL CONTACT PERSON OR ORGANIZATION	38. PRESERVATION UNDERWAY YES( ) NO( <input checked="" type="checkbox"/> )
15. NAME OF ESTABLISHED DISTRICT	27. OTHER SURVEY IN WHICH INCLUDED	39. ENDANGERED BY WHAT YES( ) NO( <input checked="" type="checkbox"/> )
		40. VISIBLE FROM PUBLIC ROAD YES( <input checked="" type="checkbox"/> ) NO( )
		41. DISTANCE FORM AND FRONTAGE ON ROAD

42. FURTHER DESCRIPTION OF IMPORTANT FEATURES Window on front gable end was previously a doorway. The front gable still has porch but no door.

~~PHOTO MUST  
BE PROVIDED~~

43. HISTORY AND SIGNIFICANCE Paul DeGuire owned at 1 time. This structure was originally built for 2 apartments, this is why it appears to have had another door on the right. Later closed up and structure converted to 1 family residence after 1929. Paul DeGuire owned a store in Northtown. See #43 on T 35.

44. DESCRIPTION OF ENVIRONMENT AND OUTBUILDINGS Located in area of Northtown called "Nigger Hill". Name given because the majority of the black population lived here during the time between the 1920's to 1960's. Other blacks lived in Northtown ~~prior to those years but not in neighborhoods.~~

45. SOURCES OF INFORMATION Nick Turnbeau, Peggy Counts, Helen Underwood, Dorothy Rhodes, Assessors office and Sanborn Maps

46. PREPARED BY  
Paula Shetley

47. ORGANIZATION  
H. & L. C.

RETURN THIS FORM WHEN COMPLETED TO: OFFICE OF HISTORIC PRESERVATION  
F ADDITIONAL SPACE IS NEEDED, ATTACH P.O. BOX 176  
SEPARATE SHEET(S) TO THIS FORM JEFFERSON CITY, MISSOURI 65102

48. DATE 6-9-89 49. REVISION DATE(S)






504

MISSOURI OFFICE OF HISTORIC PRESERVATION  
ARCHITECTURAL/HISTORIC INVENTORY SURVEY FORM

R4-25

1. NO. <u>T 15</u>	4. PRESENT LOCAL NAME(S) OR DESIGNATION(S)
2. COUNTY <u>Madison</u>	5. OTHER NAME(S)
3. LOCATION OF NEGATIVES	

6. SPECIFIC LEGAL LOCATION TOWNSHIP <u>33</u> RANGE <u>7E</u> SECTION <u>8</u> IF CITY OR TOWN, STREET ADDRESS  <u>508 Villar</u>	16. THEMATIC CATEGORY	28. NO. OF STORIES <u>1</u>
	17. DATE(S) OR PERIOD <u>1910c</u>	29. BASEMENT YES( ) NO( <input checked="" type="checkbox"/> )
7. CITY OR TOWN IF RURAL, VICINITY <u>Fredericktown</u>	18. STYLE OR DESIGN <u>commercial</u>	30. FOUNDATION MATERIAL <u>concrete</u>
8. DESCRIPTION OF LOCATION <u>↗ →</u>  	19. ARCHITECT OR ENGINEER	31. WALL CONSTRUCTION <u>frame</u>
	20. CONTRACTOR OR BUILDER <u>Roy Waterall</u>	32. ROOF TYPE & MATERIAL <u>flat/tar</u>
9. COORDINATES UTM LAT LONG	21. ORIGINAL USE, IF APPARENT <u>store</u>	33. NO. OF BAYS w/w/d/w FRONT SIDE
	22. PRESENT USE <u>vacant</u>	34. WALL TREATMENT <u>(cont. page)</u>
10. SITE( ) STRUCTURE( ) BUILDING(x) OBJECT( )	23. OWNERSHIP PUBLIC ( ) PRIVATE ( <input checked="" type="checkbox"/> )	35. PLAN SHAPE <u>rectangle</u>
	24. OWNER'S NAME AND ADDRESS IF KNOWN  <u>Villar</u>	36. CHANGES ADDITION( <input checked="" type="checkbox"/> ) (EXPLAIN IN ALTERED ( ) NO.42) MOVED ( )
11. ON NATIONAL REGISTER YES( ) NO( <input checked="" type="checkbox"/> )	25. OPEN TO PUBLIC YES( ) NO( <input checked="" type="checkbox"/> )	37. CONDITION INTERIOR <u>poor</u> EXTERIOR <u>poor</u>
12. IS IT ELIGIBLE YES( ) NO( )	26. LOCAL CONTACT PERSON OR ORGANIZATION	38. PRESERVATION UNDERWAY YES( ) NO( <input checked="" type="checkbox"/> )
13. PART OF ESTAB. DISTRICT YES( ) NO( <input checked="" type="checkbox"/> )		27. OTHER SURVEY IN WHICH INCLUDED
14. DISTRICT POTENTIAL YES( ) NO( )	41. DISTANCE FORM AND FRONTAGE ON ROAD	40. VISIBLE FROM PUBLIC ROAD YES( <input checked="" type="checkbox"/> ) NO( )
15. NAME OF ESTABLISHED DISTRICT		41. DISTANCE FORM AND FRONTAGE ON ROAD

42. FURTHER DESCRIPTION OF IMPORTANT FEATURES <u>Addition made in later years to work on cars. Tin sheeting door and frame wall construction.</u>	<del>PHOTO MUST BE PROVIDED</del>
---	-----------------------------------

43. HISTORY AND SIGNIFICANCE Roy and Mrs. Waterall may have built this grocery store. It was not a general merchandise store as many in this area were. They closed their business in the 1940's. This was their first store. It was in operation until 1938 when they moved up the street. Various businesses in building

44. DESCRIPTION OF ENVIRONMENT AND OUTBUILDINGS (cont. page)

45. SOURCES OF INFORMATION <u>Nick Turnbeau, Dorothy Rhodes, Harley Baker, Bascom Revelle, Peggy Counts, Helen Underwood, Assessors office and Sanborn Maps</u>	46. PREPARED BY <u>Bascom Revelle</u>
	47. ORGANIZATION <u>H. &amp; L. C.</u>

RETURN THIS FORM WHEN COMPLETED TO: OFFICE OF HISTORIC PRESERVATION  
P.O. BOX 176  
JEFFERSON CITY, MISSOURI 65102

48. DATE <u>6-11-89</u>	49. REVISION DATE(S)
----------------------------	----------------------

R4-25

Continuation Page

34. Side of building has asphalt roll siding that has been painted. Front of building has partical board siding on bottom 2/3's with asphalt rolled siding on top 1/3.
43. since it closed as a grocery. Most recent was an auto repair garage. See #43 on T35 for further information about this area.

HARTMAN'S  
ALIGNMENT

A-ONE WHEEL-ALIGNMENT  
BRAKES - BALL JOINTS - BEARINGS - SHOCKS

FOR SALE


508



# MISSOURI OFFICE OF HISTORIC PRESERVATION ARCHITECTURAL/HISTORIC INVENTORY SURVEY FORM

R4-12

1. NO. <u>T 30</u>	4. PRESENT LOCAL NAME(S) OR DESIGNATION(S)
2. COUNTY <u>Madison</u>	5. OTHER NAME(S)
3. LOCATION OF NEGATIVES	

6. SPECIFIC LEGAL LOCATION TOWNSHIP <u>33N</u> RANGE <u>7E</u> SECTION <u>8</u> IF CITY OR TOWN, STREET ADDRESS  <u>511 Villar</u>	16. THEMATIC CATEGORY	28. NO. OF STORIES <u>1</u>
	17. DATE(S) OR PERIOD <u>1900c</u>	29. BASEMENT YES( <input checked="" type="checkbox"/> ) NO( <input type="checkbox"/> )
7. CITY OR TOWN IF RURAL, VICINITY <u>Fredericktown</u>	18. STYLE OR DESIGN <u>Pyramid folk</u>	30. FOUNDATION MATERIAL <u>rock</u>
8. DESCRIPTION OF LOCATION 	19. ARCHITECT OR ENGINEER	31. WALL CONSTRUCTION <u>frame</u>
	20. CONTRACTOR OR BUILDER	32. ROOF TYPE & MATERIAL <u>hipped w/gable end/asph. sh.</u>
<u>Villar</u>	21. ORIGINAL USE, IF APPARENT <u>residence</u>	33. NO. OF BAYS <u>3</u> <u>rdw</u> FRONT SIDE
	22. PRESENT USE <u>residence</u>	34. WALL TREATMENT <u>fiber Bd.</u> <u>siding with brick veneer</u>
9. COORDINATES UTM LAT LONG	23. OWNERSHIP PUBLIC ( <input type="checkbox"/> ) PRIVATE ( <input checked="" type="checkbox"/> )	35. PLAN SHAPE <u>irregular</u>
10. SITE ( <input type="checkbox"/> ) BUILDING( <input checked="" type="checkbox"/> ) STRUCTURE ( <input type="checkbox"/> ) OBJECT ( <input type="checkbox"/> )	24. OWNER'S NAME AND ADDRESS IF KNOWN <u>Geraldine Weston</u> <u>511 Villar</u> <u>Fredericktown, MO</u>	36. CHANGES ADDITION ( <input type="checkbox"/> ) (EXPLAIN IN ALTERED ( <input type="checkbox"/> ) NO.42) MOVED ( <input type="checkbox"/> )
11. ON NATIONAL REGISTER YES( <input type="checkbox"/> ) NO( <input checked="" type="checkbox"/> )	25. OPEN TO PUBLIC YES( <input type="checkbox"/> ) NO ( <input checked="" type="checkbox"/> )	37. CONDITION INTERIOR <u>good</u> EXTERIOR <u>good</u>
12. IS IT ELIGIBLE YES( <input type="checkbox"/> ) NO( <input type="checkbox"/> )	26. LOCAL CONTACT PERSON OR ORGANIZATION	38. PRESERVATION UNDERWAY YES( <input type="checkbox"/> ) NO( <input checked="" type="checkbox"/> )
13. PART OF ESTAB. DISTRICT YES( <input type="checkbox"/> ) NO( <input checked="" type="checkbox"/> )	27. OTHER SURVEY IN WHICH INCLUDED	39. ENDANGERED BY WHAT YES( <input type="checkbox"/> ) NO( <input checked="" type="checkbox"/> )
14. DISTRICT POTENTIAL YES( <input type="checkbox"/> ) NO( <input type="checkbox"/> )		40. VISIBLE FROM PUBLIC ROAD YES( <input checked="" type="checkbox"/> ) NO( <input type="checkbox"/> )
15. NAME OF ESTABLISHED DISTRICT		41. DISTANCE FORM AND FRONTAGE ON ROAD

42. FURTHER DESCRIPTION OF IMPORTANT FEATURES <u>Porch partially enclosed. Decorative soffet on gable end. Outside side entrance to basement on side of house.</u>	<del>PHOTO MUST BE PROVIDED</del>
--	---------------------------------------

43. HISTORY AND SIGNIFICANCE During the late 1930's and early 1940's Jack Higbee and Glenda LaPlant Higbee owned the grocery store on S. Mine La Motte (where the Madison House Restaurant is now). No particular historical significance can be found at this time. See #43 on T 35 for further information.

44. DESCRIPTION OF ENVIRONMENT AND OUTBUILDINGS Located within 1 block of Northtown commercial area and close to the railroad depot property.

45. SOURCES OF INFORMATION <u>Harley Baker, Bascom Revelle, Peggy Counts and Helen Underwood. Assessors office and Sanborn Maps.</u>	46. PREPARED BY <u>Paula Shetley</u>
	47. ORGANIZATION <u>H. &amp; L. C.</u>

RETURN THIS FORM WHEN COMPLETED TO: F ADDITIONAL SPACE IS NEEDED, ATTACH SEPARATE SHEET(S) TO THIS FORM	OFFICE OF HISTORIC PRESERVATION P.O. BOX 176 JEFFERSON CITY, MISSOURI 65102	48. DATE <u>6-9-89</u>	49. REVISION DATE(S)
---	---	---------------------------	-------------------------



# MISSOURI OFFICE OF HISTORIC PRESERVATION ARCHITECTURAL/HISTORIC INVENTORY SURVEY FORM

R4-24

1. NO. <u>T 14</u> 2. COUNTY <u>Madison</u> 3. LOCATION OF NEGATIVES	4. PRESENT LOCAL NAME(S) OR DESIGNATION(S)  5. OTHER NAME(S)	
6. SPECIFIC LEGAL LOCATION TOWNSHIP <u>33N</u> RANGE <u>7E</u> SECTION <u>8</u> IF CITY OR TOWN, STREET ADDRESS  <u>512 Villar</u>	16. THEMATIC CATEGORY  17. DATE(S) OR PERIOD <u>1900c</u>	28. NO. OF STORIES <u>1</u> 29. BASEMENT YES( ) NO( <input checked="" type="checkbox"/> )
7. CITY OR TOWN IF RURAL, VICINITY <u>Fredericktown</u>	18. STYLE OR DESIGN <u>side gable folk</u>	30. FOUNDATION MATERIAL <u>rock</u>
8. DESCRIPTION OF LOCATION <u>N →</u>  <div style="border: 1px solid black; width: 150px; height: 80px; margin: 10px auto;"></div>	19. ARCHITECT OR ENGINEER  20. CONTRACTOR OR BUILDER  21. ORIGINAL USE, IF APPARENT <u>residence</u>	31. WALL CONSTRUCTION <u>frame</u>
9. COORDINATES UTM LAT LONG	22. PRESENT USE <u>residence</u>	32. ROOF TYPE & MATERIAL <u>gable/asph. sh.</u>
10. SITE( ) BUILDING(x) STRUCTURE( ) OBJECT( )	23. OWNERSHIP PUBLIC ( ) PRIVATE ( <input checked="" type="checkbox"/> )	33. NO. OF BAYS wdw FRONT SIDE
11. ON NATIONAL REGISTER YES( ) NO( <input checked="" type="checkbox"/> )	24. OWNER'S NAME AND ADDRESS IF KNOWN <u>Patricia Pogue</u> <u>514 Villar, Fred., MO</u>	34. WALL TREATMENT <u>wood lap siding</u>
12. IS IT ELIGIBLE YES( ) NO( )	25. OPEN TO PUBLIC YES( ) NO ( <input checked="" type="checkbox"/> )	35. PLAN SHAPE <u>rectangle</u>
13. PART OF ESTAB. DISTRICT YES( ) NO( <input checked="" type="checkbox"/> )	26. LOCAL CONTACT PERSON OR ORGANIZATION	36. CHANGES ADDITION( ) (EXPLAIN IN ALTERED NO.42) MOVED ( )
14. DISTRICT POTENTIAL YES( ) NO( )	27. OTHER SURVEY IN WHICH INCLUDED	37. CONDITION INTERIOR <u>poor</u> EXTERIOR <u>poor</u>
15. NAME OF ESTABLISHED DISTRICT	38. PRESERVATION UNDERWAY YES( ) NO( <input checked="" type="checkbox"/> )	39. ENDANGERED BY WHAT YES( ) NO( <input checked="" type="checkbox"/> )
42. FURTHER DESCRIPTION OF IMPORTANT FEATURES <u>Porch as seen in photo has been altered. Craftsman style porch. Inside brick supports have been removed as well as railing.</u>	<div style="border: 1px solid black; padding: 5px; width: fit-content; margin: auto;"> <del>PHOTO MUST BE PROVIDED</del> </div>	
43. HISTORY AND SIGNIFICANCE <u>A family by the name of Doran lived here from about 1908 to 1915. Nothing further of historical significance has been found at this time. See #43 on T35 for further information about the area.</u>		
44. DESCRIPTION OF ENVIRONMENT AND OUTBUILDINGS <u>Located on the backside of the Northtown commercial area.</u>		
45. SOURCES OF INFORMATION <u>Nick Turnbeau, Harley Baker, Peggy Counts, Helen Underwood, Assessors office and Sanborn Maps</u>	46. PREPARED BY <u>Bascom Revelle</u> 47. ORGANIZATION <u>H. &amp; L. C.</u>	
RETURN THIS FORM WHEN COMPLETED TO: F ADDITIONAL SPACE IS NEEDED, ATTACH SEPARATE SHEET(S) TO THIS FORM	OFFICE OF HISTORIC PRESERVATION P.O. BOX 176 JEFFERSON CITY, MISSOURI 65102	
48. DATE <u>6-3-89</u>		49. REVISION DATE(S)







# MISSOURI OFFICE OF HISTORIC PRESERVATION ARCHITECTURAL/HISTORIC INVENTORY SURVEY FORM

R4-13

1. NO. <u>719</u> 2. COUNTY <u>Madison</u> 3. LOCATION OF NEGATIVES	4. PRESENT LOCAL NAME(S) OR DESIGNATION(S)  5. OTHER NAME(S)	
6. SPECIFIC LEGAL LOCATION TOWNSHIP <u>33</u> RANGE <u>7E</u> SECTION <u>8</u> IF CITY OR TOWN, STREET ADDRESS  <u>513 Villar</u>	16. THEMATIC CATEGORY  17. DATE(S) OR PERIOD <u>1920c</u>	28. NO. OF STORIES <u>1</u> 29. BASEMENT YES( ) NO( <input checked="" type="checkbox"/> ) 30. FOUNDATION MATERIAL <u>concrete</u>
7. CITY OR TOWN IF RURAL, VICINITY <u>Fredericktown</u>	18. STYLE OR DESIGN <u>craftsman</u>	31. WALL CONSTRUCTION <u>frame</u>
8. DESCRIPTION OF LOCATION <span style="float:right">← N</span>  <div style="border: 1px solid black; width: 150px; height: 100px; margin: 0 auto;"></div>	19. ARCHITECT OR ENGINEER  20. CONTRACTOR OR BUILDER  21. ORIGINAL USE, IF APPARENT <u>residence</u>	32. ROOF TYPE & MATERIAL <u>gable/asph. sh.</u>
9. COORDINATES UTM LAT _____ LONG _____	22. PRESENT USE <u>residence</u>	33. NO. OF BAYS <u>wdw</u> FRONT SIDE
10. SITE( ) BUILDING( <input checked="" type="checkbox"/> ) STRUCTURE( ) OBJECT( )	23. OWNERSHIP PUBLIC ( ) PRIVATE ( <input checked="" type="checkbox"/> )	34. WALL TREATMENT <u>gray asbestos shingles</u>
11. ON NATIONAL REGISTER YES( ) NO( <input checked="" type="checkbox"/> ) 12. IS IT ELIGIBLE YES( ) NO( )	24. OWNER'S NAME AND ADDRESS IF KNOWN <u>Virginia Faulkner</u> <u>513 Villar</u> <u>Fredericktown, MO</u>	35. PLAN SHAPE <u>rectangle</u>
13. PART OF ESTAB. DISTRICT YES( ) NO( <input checked="" type="checkbox"/> ) 14. DISTRICT POTENTIAL YES( ) NO( )	25. OPEN TO PUBLIC YES( ) NO ( <input checked="" type="checkbox"/> )	36. CHANGES ADDITION( ) ALTERED( ) NO.42) MOVED ( )
15. NAME OF ESTABLISHED DISTRICT	26. LOCAL CONTACT PERSON OR ORGANIZATION	37. CONDITION INTERIOR <u>good</u> EXTERIOR <u>good</u>
42. FURTHER DESCRIPTION OF IMPORTANT FEATURES	27. OTHER SURVEY IN WHICH INCLUDED	38. PRESERVATION UNDERWAY YES( ) NO( <input checked="" type="checkbox"/> )
43. HISTORY AND SIGNIFICANCE <u>No particular historical significance found at this time. Villar Street was heavily populated in the 1800's. It is one street over from the Northtown commercial area and fairly close to the original wood depot. Please see #43 on T35 for further information.</u>		39. ENDANGERED BY WHAT YES( ) NO( <input checked="" type="checkbox"/> )
44. DESCRIPTION OF ENVIRONMENT AND OUTBUILDINGS		40. VISIBLE FROM PUBLIC ROAD YES( <input checked="" type="checkbox"/> ) NO( )
45. SOURCES OF INFORMATION <u>Nick Turnbeau, Peggy Counts, Helen Underwood, Assessors office and Sanborn Maps</u>		41. DISTANCE FORM AND FRONTAGE ON ROAD
RETURN THIS FORM WHEN COMPLETED TO: OFFICE OF HISTORIC PRESERVATION IF ADDITIONAL SPACE IS NEEDED, ATTACH SEPARATE SHEET(S) TO THIS FORM		46. PREPARED BY <u>Paula Shetley</u> 47. ORGANIZATION <u>H. &amp; L. C.</u>
OFFICE OF HISTORIC PRESERVATION P.O. BOX 176 JEFFERSON CITY, MISSOURI 65102		48. DATE <u>6-5-89</u> 49. REVISION DATE(S)


PHOTO MUST  
BE PROVIDED



# MISSOURI OFFICE OF HISTORIC PRESERVATION ARCHITECTURAL/HISTORIC INVENTORY SURVEY FORM

R4-23

1. NO. <u>713</u>	4. PRESENT LOCAL NAME(S) OR DESIGNATION(S)
2. COUNTY <u>Madison</u>	5. OTHER NAME(S)
3. LOCATION OF NEGATIVES	

6. SPECIFIC LEGAL LOCATION TOWNSHIP <u>33</u> RANGE <u>7E</u> SECTION <u>8</u> IF CITY OR TOWN, STREET ADDRESS  <u>514 Villar</u>	16. THEMATIC CATEGORY	28. NO. OF STORIES <u>1 1/2</u>
	17. DATE(S) OR PERIOD <u>1910c</u>	29. BASEMENT YES( ) NO( <input checked="" type="checkbox"/> )
7. CITY OR TOWN IF RURAL, VICINITY <u>Fredericktown</u>	18. STYLE OR DESIGN <u>Bungalow cottage</u>	30. FOUNDATION MATERIAL <u>concrete</u>
8. DESCRIPTION OF LOCATION <input checked="" type="checkbox"/> →    <u>Villar</u>	19. ARCHITECT OR ENGINEER	31. WALL CONSTRUCTION <u>frame</u>
	20. CONTRACTOR OR BUILDER	32. ROOF TYPE & MATERIAL <u>gable/asph. shingles</u>
9. COORDINATES UTM LAT LONG	21. ORIGINAL USE, IF APPARENT <u>residence</u>	33. NO. OF BAYS wdw FRONT SIDE
	22. PRESENT USE <u>residence</u>	34. WALL TREATMENT <u>asbestos shingles</u>
10. SITE( ) BUILDING( <input checked="" type="checkbox"/> ) STRUCTURE( ) OBJECT( )	23. OWNERSHIP PUBLIC ( ) PRIVATE ( <input checked="" type="checkbox"/> )	35. PLAN SHAPE <u>square</u>
	24. OWNER'S NAME AND ADDRESS IF KNOWN <u>N. B. Hovis</u> <u>514 Villar, Fred., MO</u>	36. CHANGES ADDITION( ) (EXPLAIN IN ALTERED ( ) NO.42) MOVED ( )
11. ON NATIONAL REGISTER YES( ) NO( <input checked="" type="checkbox"/> )	25. OPEN TO PUBLIC YES( ) NO( <input checked="" type="checkbox"/> )	37. CONDITION INTERIOR <u>good</u> EXTERIOR <u>good</u>
12. IS IT ELIGIBLE YES( ) NO( )	26. LOCAL CONTACT PERSON OR ORGANIZATION	38. PRESERVATION UNDERWAY YES( ) NO( <input checked="" type="checkbox"/> )
13. PART OF ESTAB. DISTRICT YES( ) NO( <input checked="" type="checkbox"/> )		39. ENDANGERED BY WHAT YES( ) NO( <input checked="" type="checkbox"/> )
14. DISTRICT POTENTIAL YES( ) NO( )	27. OTHER SURVEY IN WHICH INCLUDED	40. VISIBLE FROM PUBLIC ROAD YES( <input checked="" type="checkbox"/> ) NO( )
15. NAME OF ESTABLISHED DISTRICT		41. DISTANCE FORM AND FRONTAGE ON ROAD

42. FURTHER DESCRIPTION OF IMPORTANT FEATURES <u>Transom above front door. 3/1 window panes. Roof and siding indicate major changes to house. Front door may be original.</u>	<del>PHOTO MUST BE PROVIDED</del>
---	-----------------------------------

43. HISTORY AND SIGNIFICANCE A Polette family lived here between 1908-1915 according to Peggy, a resident of the area. Numerous owners and occupants through the years. See #43 on T 35 for further information. Located directly behind Northtown commercial area.

44. DESCRIPTION OF ENVIRONMENT AND OUTBUILDINGS

45. SOURCES OF INFORMATION <u>Peggy Counts, Helen Underwood, Harley Baker, Nick Turnbeau, Assessors office, Sanborn Maps</u>	46. PREPARED BY <u>Denis Moore</u>
	47. ORGANIZATION <u>H. &amp; L. C.</u>

RETURN THIS FORM WHEN COMPLETED TO: OFFICE OF HISTORIC PRESERVATION  
P.O. BOX 176  
JEFFERSON CITY, MISSOURI 65102

48. DATE <u>6-9-89</u>	49. REVISION DATE(S)
---------------------------	----------------------






514



# MISSOURI OFFICE OF HISTORIC PRESERVATION ARCHITECTURAL/HISTORIC INVENTORY SURVEY FORM

R4-22

1. NO. <u>T 13</u>	4. PRESENT LOCAL NAME(S) OR DESIGNATION(S)
2. COUNTY <u>Madison</u>	5. OTHER NAME(S)
3. LOCATION OF NEGATIVES	

6. SPECIFIC LEGAL LOCATION TOWNSHIP <u>33</u> RANGE <u>7E</u> SECTION <u>8</u> IF CITY OR TOWN, STREET ADDRESS  <u>516 Villar</u>	16. THEMATIC CATEGORY	28. NO. OF STORIES <u>1 1/2</u>
	17. DATE(S) OR PERIOD <u>1900c</u>	29. BASEMENT YES( ) NO( <input checked="" type="checkbox"/> )
7. CITY OR TOWN IF RURAL, VICINITY <u>Fredericktown</u>	18. STYLE OR DESIGN (Original I House) <u>side gable folk</u>	30. FOUNDATION MATERIAL <u>rock</u>
8. DESCRIPTION OF LOCATION <u>N →</u>    <u>Villar</u>	19. ARCHITECT OR ENGINEER	31. WALL CONSTRUCTION <u>frame</u>
	20. CONTRACTOR OR BUILDER	32. ROOF TYPE & MATERIAL <u>high gable/asph. sh.</u>
9. COORDINATES UTM LAT LONG	21. ORIGINAL USE, IF APPARENT <u>residence</u>	33. NO. OF BAYS wdw FRONT SIDE
10. SITE( ) BUILDING( <input checked="" type="checkbox"/> ) STRUCTURE( ) OBJECT( )	22. PRESENT USE <u>residence</u>	34. WALL TREATMENT <u>fiber board siding</u>
11. ON NATIONAL REGISTER YES( ) NO( <input checked="" type="checkbox"/> )	23. OWNERSHIP PUBLIC ( ) PRIVATE ( <input checked="" type="checkbox"/> )	35. PLAN SHAPE <u>rectangle</u>
12. IS IT ELIGIBLE YES( ) NO( )	24. OWNER'S NAME AND ADDRESS IF KNOWN <u>R. Martin</u> <u>516 Villar, Fred., MO</u>	36. CHANGES ADDITION( ) (EXPLAIN IN ALTERED NO.42) MOVED ( )
13. PART OF ESTAB. DISTRICT YES( ) NO( <input checked="" type="checkbox"/> )	25. OPEN TO PUBLIC YES( ) NO( <input checked="" type="checkbox"/> )	37. CONDITION INTERIOR <u>fair</u> EXTERIOR <u>fair</u>
14. DISTRICT POTENTIAL YES( ) NO( )	26. LOCAL CONTACT PERSON OR ORGANIZATION	38. PRESERVATION UNDERWAY YES( ) NO( <input checked="" type="checkbox"/> )
15. NAME OF ESTABLISHED DISTRICT	27. OTHER SURVEY IN WHICH INCLUDED	39. ENDANGERED BY WHAT YES( ) NO( <input checked="" type="checkbox"/> )
		40. VISIBLE FROM PUBLIC ROAD YES( <input checked="" type="checkbox"/> ) NO( )
		41. DISTANCE FORM AND FRONTAGE ON ROAD

42. FURTHER DESCRIPTION OF IMPORTANT FEATURES <u>Originally was a 2 story house. At this time unable to determine why it was remodeled to 1 1/2 story.</u>	<del>PHOTO MUST BE PROVIDED</del>
--	---------------------------------------

43. HISTORY AND SIGNIFICANCE In the early 1930's Dave Lawrence, a local butcher, drove a meat wagon around town and sold meat off of the wagon. Numerous owners and occupants since then. See #43 on T35 for further information.

44. DESCRIPTION OF ENVIRONMENT AND OUTBUILDINGS Within 1/2 block of Northtown commercial area and original wood railroad depot.

45. SOURCES OF INFORMATION <u>Peggy Counts, Helen Underwood, Harley Baker, Nick Turnbeau, Assessors office and Sanborn Maps</u>	46. PREPARED BY <u>Denis Moore</u>
	47. ORGANIZATION <u>H. &amp; L. C.</u>

RETURN THIS FORM WHEN COMPLETED TO: F ADDITIONAL SPACE IS NEEDED, ATTACH SEPARATE SHEET(S) TO THIS FORM	OFFICE OF HISTORIC PRESERVATION P.O. BOX 176 JEFFERSON CITY, MISSOURI 65102	48. DATE <u>6-9-89</u>	49. REVISION DATE(S)
--	---	---------------------------	----------------------




516

MISSOURI OFFICE OF HISTORIC PRESERVATION  
ARCHITECTURAL/HISTORIC INVENTORY SURVEY FORM

R4-21

1. NO. <u>V3</u>	4. PRESENT LOCAL NAME(S) OR DESIGNATION(S)
2. COUNTY <u>Madison</u>	5. OTHER NAME(S)
3. LOCATION OF NEGATIVES	

6. SPECIFIC LEGAL LOCATION TOWNSHIP <u>33</u> RANGE <u>7E</u> SECTION <u>8</u> IF CITY OR TOWN, STREET ADDRESS  <u>604 Villar</u>	16. THEMATIC CATEGORY	28. NO. OF STORIES <u>1</u>
	17. DATE(S) OR PERIOD <u>1915c</u>	29. BASEMENT YES( ) NO( <u>x</u> )
7. CITY OR TOWN IF RURAL, VICINITY <u>Fredericktown</u>	18. STYLE OR DESIGN <u>side gable folk</u>	30. FOUNDATION MATERIAL <u>rock and cement</u>
8. DESCRIPTION OF LOCATION <u>✓ →</u>    <u>Villar</u>	19. ARCHITECT OR ENGINEER	31. WALL CONSTRUCTION <u>frame</u>
	20. CONTRACTOR OR BUILDER	32. ROOF TYPE & MATERIAL <u>gable/asphalt shingles</u>
9. COORDINATES UTM LAT LONG	21. ORIGINAL USE, IF APPARENT <u>residence</u>	33. NO. OF BAYS <u>wddw</u> FRONT SIDE
	22. PRESENT USE <u>residence</u>	34. WALL TREATMENT <u>fiber board siding</u>
10. SITE( ) BUILDING( <u>x</u> ) STRUCTURE( ) OBJECT( )	23. OWNERSHIP PUBLIC ( ) PRIVATE ( <u>x</u> )	35. PLAN SHAPE <u>rectangle</u>
	24. OWNER'S NAME AND ADDRESS IF KNOWN <u>Albert Wilson</u> <u>604 Villar, Fred., MO</u>	36. CHANGES ADDITION( ) (EXPLAIN IN ALTERED ( ) NO.42) MOVED ( )
11. ON NATIONAL REGISTER YES( ) NO( <u>x</u> )	25. OPEN TO PUBLIC YES( ) NO ( <u>x</u> )	37. CONDITION INTERIOR <u>fair</u> EXTERIOR <u>fair</u>
12. IS IT ELIGIBLE YES( ) NO( )	26. LOCAL CONTACT PERSON OR ORGANIZATION	38. PRESERVATION UNDERWAY YES( ) NO( <u>x</u> )
13. PART OF ESTAB. DISTRICT YES( ) NO( <u>x</u> )		39. ENDANGERED BY WHAT YES( ) NO( <u>x</u> )
14. DISTRICT POTENTIAL YES( ) NO( )	27. OTHER SURVEY IN WHICH INCLUDED	40. VISIBLE FROM PUBLIC ROAD YES( <u>x</u> ) NO( )
15. NAME OF ESTABLISHED DISTRICT		41. DISTANCE FORM AND FRONTAGE ON ROAD

42. FURTHER DESCRIPTION OF IMPORTANT FEATURES <u>Windows and doors are crowded together and not evenly spaced out. This indicates remodeling. Front porch has also been added.</u>	<del>PHOTO MUST BE PROVIDED</del>
---	-----------------------------------

43. HISTORY AND SIGNIFICANCE No particular historical significance found at this time. Villar Street located one street over from the Northtown commercial area and fairly close to the original wood depot. See #43 on T35.

44. DESCRIPTION OF ENVIRONMENT AND OUTBUILDINGS

45. SOURCES OF INFORMATION <u>Nick Turnbeau, Harley Baker, Peggy Counts, Helen Underwood, Assessors office and Sanborn Maps</u>	46. PREPARED BY <u>Paula Shetley</u>
	47. ORGANIZATION <u>H. &amp; L. C.</u>
RETURN THIS FORM WHEN COMPLETED TO: F ADDITIONAL SPACE IS NEEDED, ATTACH SEPARATE SHEET(S) TO THIS FORM	48. DATE <u>6-9-89</u> 49. REVISION DATE(S)

OFFICE OF HISTORIC PRESERVATION  
P.O. BOX 176  
JEFFERSON CITY, MISSOURI 65102



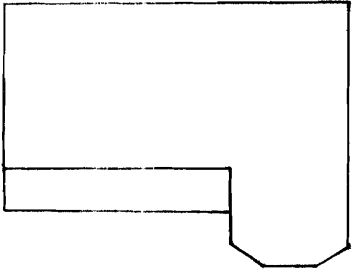




MISSOURI OFFICE OF HISTORIC PRESERVATION  
ARCHITECTURAL/HISTORIC INVENTORY SURVEY FORM

R4-20

1. NO. <u>V 4</u>	4. PRESENT LOCAL NAME(S) OR DESIGNATION(S)
2. COUNTY <u>Madison</u>	5. OTHER NAME(S)
3. LOCATION OF NEGATIVES	

6. SPECIFIC LEGAL LOCATION TOWNSHIP <u>33</u> RANGE <u>7E</u> SECTION <u>8</u> IF CITY OR TOWN, STREET ADDRESS  <u>606 Villar</u>	16. THEMATIC CATEGORY	28. NO. OF STORIES <u>1</u>
	17. DATE(S) OR PERIOD <u>1915c</u>	29. BASEMENT YES( ) NO( <input checked="" type="checkbox"/> )
7. CITY OR TOWN IF RURAL, VICINITY <u>Fredericktown</u>	18. STYLE OR DESIGN <u>Princess Anne</u>	30. FOUNDATION MATERIAL <u>concrete</u>
8. DESCRIPTION OF LOCATION  <u>VILLAR</u>	19. ARCHITECT OR ENGINEER	31. WALL CONSTRUCTION <u>frame</u>
	20. CONTRACTOR OR BUILDER	32. ROOF TYPE & MATERIAL <u>end gable/asph. sh.</u>
9. COORDINATES UTM LAT LONG	21. ORIGINAL USE, IF APPARENT <u>residence</u>	33. NO. OF BAYS <u>wwwwdwww</u> FRONT SIDE
10. SITE( ) BUILDING( <input checked="" type="checkbox"/> ) STRUCTURE( ) OBJECT( )	22. PRESENT USE <u>residence</u>	34. WALL TREATMENT <u>fiber board siding</u>
11. ON NATIONAL REGISTER YES( ) NO( <input checked="" type="checkbox"/> )	23. OWNERSHIP PUBLIC ( ) PRIVATE ( <input checked="" type="checkbox"/> )	35. PLAN SHAPE <u>Irregular</u>
12. IS IT ELIGIBLE YES( ) NO( )	24. OWNER'S NAME AND ADDRESS IF KNOWN <u>Dean Davis</u> <u>Fredericktown, MO</u>	36. CHANGES ADDITION( ) (EXPLAIN IN ALTERED ( ) NO.42) MOVED ( )
13. PART OF ESTAB. DISTRICT YES( ) NO( <input checked="" type="checkbox"/> )	25. OPEN TO PUBLIC YES( ) NO ( <input checked="" type="checkbox"/> )	37. CONDITION INTERIOR <u>fair</u> EXTERIOR <u>fair</u>
14. DISTRICT POTENTIAL YES( ) NO( )	26. LOCAL CONTACT PERSON OR ORGANIZATION	38. PRESERVATION UNDERWAY YES( ) NO( <input checked="" type="checkbox"/> )
15. NAME OF ESTABLISHED DISTRICT	27. OTHER SURVEY IN WHICH INCLUDED	39. ENDANGERED BY WHAT YES( ) NO( <input checked="" type="checkbox"/> )
42. FURTHER DESCRIPTION OF IMPORTANT FEATURES <u>End gable has decorative shingles and chamfered corners with decorative finials. Porch enclosed at a later time.</u>		40. VISIBLE FROM PUBLIC ROAD YES( <input checked="" type="checkbox"/> ) NO( )
43. HISTORY AND SIGNIFICANCE <u>No particular historical significance found at this time. Villar Street was heavily populated in the 1800's. It is one street over from the Northtown commercial area and fairly close to the original wood depot.</u>		41. DISTANCE FORM AND FRONTAGE ON ROAD
44. DESCRIPTION OF ENVIRONMENT AND OUTBUILDINGS		PHOTO MUST BE PROVIDED

42. FURTHER DESCRIPTION OF IMPORTANT FEATURES End gable has decorative shingles and chamfered corners with decorative finials. Porch enclosed at a later time.

43. HISTORY AND SIGNIFICANCE No particular historical significance found at this time. Villar Street was heavily populated in the 1800's. It is one street over from the Northtown commercial area and fairly close to the original wood depot.

44. DESCRIPTION OF ENVIRONMENT AND OUTBUILDINGS

45. SOURCES OF INFORMATION <u>Nick Turnbeau, Peggy Counts, Helen Underwood, Assessors office and Sanborn Maps.</u>	46. PREPARED BY <u>Paula Shetley</u>
	47. ORGANIZATION <u>H. &amp; L. C.</u>

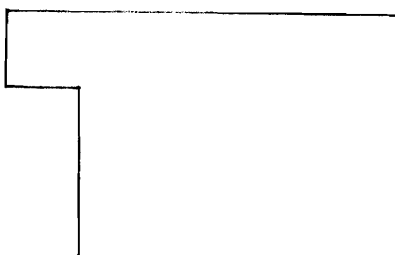
RETURN THIS FORM WHEN COMPLETED TO: OFFICE OF HISTORIC PRESERVATION  
F ADDITIONAL SPACE IS NEEDED, ATTACH SEPARATE SHEET(S) TO THIS FORM  
P.O. BOX 176  
JEFFERSON CITY, MISSOURI 65102

48. DATE <u>6-9-89</u>	49. REVISION DATE(S)
---------------------------	----------------------



# MISSOURI OFFICE OF HISTORIC PRESERVATION ARCHITECTURAL/HISTORIC INVENTORY SURVEY FORM

R4-19

1. NO. <u>15</u>	4. PRESENT LOCAL NAME(S) OR DESIGNATION(S)	
2. COUNTY <u>Madison</u>	5. OTHER NAME(S)	
3. LOCATION OF NEGATIVES		
6. SPECIFIC LEGAL LOCATION TOWNSHIP <u>33</u> RANGE <u>7E</u> SECTION <u>8</u> IF CITY OR TOWN, STREET ADDRESS <u>610 Villar</u>	16. THEMATIC CATEGORY	28. NO. OF STORIES <u>1</u>
	17. DATE(S) OR PERIOD <u>1910c</u>	29. BASEMENT YES( ) NO( <input checked="" type="checkbox"/> )
7. CITY OR TOWN IF RURAL, VICINITY <u>Fredericktown</u>	18. STYLE OR DESIGN <u>side gable folk</u>	30. FOUNDATION MATERIAL <u>stone</u>
8. DESCRIPTION OF LOCATION <u>↗ →</u>   <u>Villar</u>	19. ARCHITECT OR ENGINEER	31. WALL CONSTRUCTION <u>frame</u>
	20. CONTRACTOR OR BUILDER	32. ROOF TYPE & MATERIAL <u>gable/tin sheeting</u>
9. COORDINATES UTM LAT LONG	21. ORIGINAL USE, IF APPARENT <u>residence</u>	33. NO. OF BAYS wdw FRONT SIDE
	22. PRESENT USE <u>residence</u>	34. WALL TREATMENT <u>wood lap siding</u>
10. SITE( ) BUILDING( <input checked="" type="checkbox"/> ) STRUCTURE( ) OBJECT( )	23. OWNERSHIP PUBLIC ( ) PRIVATE ( <input checked="" type="checkbox"/> )	35. PLAN SHAPE <u>rectangle</u>
	24. OWNER'S NAME AND ADDRESS IF KNOWN <u>James Tripp</u> <u>610 Villar, Fred., MO</u>	36. CHANGES ADDITION( ) (EXPLAIN IN ALTERED ( ) NO.42) MOVED ( )
11. ON NATIONAL REGISTER YES( ) NO( <input checked="" type="checkbox"/> )	25. OPEN TO PUBLIC YES( ) NO( <input checked="" type="checkbox"/> )	37. CONDITION INTERIOR <u>poor</u> EXTERIOR <u>poor</u>
12. IS IT ELIGIBLE YES( ) NO( )	26. LOCAL CONTACT PERSON OR ORGANIZATION	38. PRESERVATION UNDERWAY YES( ) NO( <input checked="" type="checkbox"/> )
13. PART OF ESTAB. DISTRICT YES( ) NO( <input checked="" type="checkbox"/> )		39. ENDANGERED BY WHAT YES( ) NO( <input checked="" type="checkbox"/> )
14. DISTRICT POTENTIAL YES( ) NO( )	27. OTHER SURVEY IN WHICH INCLUDED	40. VISIBLE FROM PUBLIC ROAD YES( <input checked="" type="checkbox"/> ) NO( )
15. NAME OF ESTABLISHED DISTRICT		41. DISTANCE FORM AND FRONTAGE ON ROAD
42. FURTHER DESCRIPTION OF IMPORTANT FEATURES <u>There is a standing seam metal roof on building and on porch roof.</u>		<del>PHOTO MUST BE PROVIDED</del>
43. HISTORY AND SIGNIFICANCE <u>Barney Craig, the black janitor of St. Michaels Church lived here during the 1940's through until the 1970's. See #43 on T35 for further information on this area.</u>		
44. DESCRIPTION OF ENVIRONMENT AND OUTBUILDINGS		
45. SOURCES OF INFORMATION <u>Peggy Counts, Helen Underwood, Nick Turnbeau, Harley Baker, Assessors office and Sanborn Maps</u>		46. PREPARED BY <u>Paula Shetley</u>
RETURN THIS FORM WHEN COMPLETED TO: OFFICE OF HISTORIC PRESERVATION F ADDITIONAL SPACE IS NEEDED, ATTACH SEPARATE SHEET(S) TO THIS FORM P.O. BOX 176 JEFFERSON CITY, MISSOURI 65102		47. ORGANIZATION <u>H. &amp; L. C.</u>
		48. DATE <u>6-11-89</u> 49. REVISION DATE(S)








# MISSOURI OFFICE OF HISTORIC PRESERVATION ARCHITECTURAL/HISTORIC INVENTORY SURVEY FORM

R4-14

1. NO. <u>V 10</u>	4. PRESENT LOCAL NAME(S) OR DESIGNATION(S)
2. COUNTY <u>Madison</u>	5. OTHER NAME(S)
3. LOCATION OF NEGATIVES	

6. SPECIFIC LEGAL LOCATION TOWNSHIP <u>33N</u> RANGE <u>7E</u> SECTION <u>8</u> IF CITY OR TOWN, STREET ADDRESS  <u>611 Villar</u>  7. CITY OR TOWN IF RURAL, VICINITY <u>Fredericktown</u>  8. DESCRIPTION OF LOCATION <span style="float: right;">← N</span>    <u>Villar</u>  9. COORDINATES UTM LAT _____ LONG _____  10. SITE ( ) STRUCTURE ( ) BUILDING (x) OBJECT ( )  11. ON NATIONAL REGISTER YES ( ) NO (x) 12. IS IT ELIGIBLE YES ( ) NO ( )  13. PART OF ESTAB. DISTRICT YES ( ) NO (x) 14. DISTRICT POTENTIAL YES ( ) NO ( )  15. NAME OF ESTABLISHED DISTRICT	16. THEMATIC CATEGORY	28. NO. OF STORIES <u>1</u>
	17. DATE(S) OR PERIOD <u>1920c</u>	29. BASEMENT YES ( ) NO (x)
	18. STYLE OR DESIGN <u>side gable folk</u>	30. FOUNDATION MATERIAL <u>concrete</u>
	19. ARCHITECT OR ENGINEER	31. WALL CONSTRUCTION <u>frame</u>
	20. CONTRACTOR OR BUILDER	32. ROOF TYPE & MATERIAL <u>gable/asph. shingles</u>
	21. ORIGINAL USE, IF APPARENT <u>residence</u>	33. NO. OF BAYS <u>wdw</u> FRONT SIDE
	22. PRESENT USE <u>residence</u>	34. WALL TREATMENT <u>white asb. shingles</u>
	23. OWNERSHIP PUBLIC ( ) PRIVATE (x)	35. PLAN SHAPE <u>rectangle</u>
	24. OWNER'S NAME AND ADDRESS IF KNOWN <u>L. Morris</u> <u>611 Villar, Fred., MO</u>	36. CHANGES ADDITION ( ) (EXPLAIN IN ALTERED ( ) NO. 42) MOVED ( )
	25. OPEN TO PUBLIC YES ( ) NO (x)	37. CONDITION INTERIOR <u>good</u> EXTERIOR <u>good</u>
26. LOCAL CONTACT PERSON OR ORGANIZATION	38. PRESERVATION UNDERWAY YES ( ) NO (x)	
27. OTHER SURVEY IN WHICH INCLUDED	39. ENDANGERED BY WHAT YES ( ) NO (x)	
	40. VISIBLE FROM PUBLIC ROAD YES (x) NO ( )	
	41. DISTANCE FORM AND FRONTAGE ON ROAD	

42. FURTHER DESCRIPTION OF IMPORTANT FEATURES	<del>PHOTO MUST BE PROVIDED</del>
---	---------------------------------------

43. HISTORY AND SIGNIFICANCE No particular historical significance found on this structure at this time. See #43 on T35 for further information on this area.

44. DESCRIPTION OF ENVIRONMENT AND OUTBUILDINGS

45. SOURCES OF INFORMATION <u>Nick Turnbeau, Harley Baker, Peggy Counts, Helen Underwood, Assessors office and Sanborn Maps</u>	46. PREPARED BY <u>Paula Shetley</u>
	47. ORGANIZATION <u>H. &amp; L. C.</u>

RETURN THIS FORM WHEN COMPLETED TO: OFFICE OF HISTORIC PRESERVATION  
 F. ADDITIONAL SPACE IS NEEDED, ATTACH SEPARATE SHEET(S) TO THIS FORM  
 P.O. BOX 176  
 JEFFERSON CITY, MISSOURI 65102

48. DATE <u>6-11-89</u>	49. REVISION DATE(S)
-------------------------	----------------------



# MISSOURI OFFICE OF HISTORIC PRESERVATION ARCHITECTURAL/HISTORIC INVENTORY SURVEY FORM

R4-15

1. NO. <u>119</u> 2. COUNTY <u>Madison</u> 3. LOCATION OF NEGATIVES	4. PRESENT LOCAL NAME(S) OR DESIGNATION(S)  5. OTHER NAME(S) <u>Allen House</u>	
6. SPECIFIC LEGAL LOCATION TOWNSHIP <u>33N</u> RANGE <u>7E</u> SECTION <u>8</u> IF CITY OR TOWN, STREET ADDRESS  <u>613 Villar</u>	16. THEMATIC CATEGORY  17. DATE(S) OR PERIOD <u>1900c</u>	28. NO. OF STORIES <u>1</u> 29. BASEMENT YES( ) NO( <input checked="" type="checkbox"/> )
7. CITY OR TOWN IF RURAL, VICINITY <u>Fredericktown</u>	18. STYLE OR DESIGN <u>side gable folk</u>	30. FOUNDATION MATERIAL <u>concrete</u>
8. DESCRIPTION OF LOCATION <span style="float:right">← N</span>  <div style="border: 1px solid black; width: 150px; height: 80px; margin: 10px auto;"></div> <u>Villar</u>	19. ARCHITECT OR ENGINEER  20. CONTRACTOR OR BUILDER  21. ORIGINAL USE, IF APPARENT <u>residence</u>	31. WALL CONSTRUCTION <u>frame</u>
9. COORDINATES UTM LAT LONG	22. PRESENT USE <u>residence</u>	32. ROOF TYPE & MATERIAL <u>gable/asph. shingles</u>
10. SITE( ) BUILDING( <input checked="" type="checkbox"/> ) STRUCTURE( ) OBJECT( )	23. OWNERSHIP PUBLIC ( ) PRIVATE ( <input checked="" type="checkbox"/> )	33. NO. OF BAYS wdw FRONT SIDE
11. ON NATIONAL REGISTER YES( ) NO( <input checked="" type="checkbox"/> )	24. OWNER'S NAME AND ADDRESS IF KNOWN	34. WALL TREATMENT <u>fiber board siding</u>
12. IS IT ELIGIBLE YES( ) NO( )	25. OPEN TO PUBLIC YES( ) NO( <input checked="" type="checkbox"/> )	35. PLAN SHAPE <u>rectangle</u>
13. PART OF ESTAB. DISTRICT YES( ) NO( <input checked="" type="checkbox"/> )	26. LOCAL CONTACT PERSON OR ORGANIZATION	36. CHANGES ADDITION( ) (EXPLAIN IN ALTERED NO.42) MOVED ( )
14. DISTRICT POTENTIAL YES( ) NO( )	27. OTHER SURVEY IN WHICH INCLUDED	37. CONDITION INTERIOR <u>poor</u> EXTERIOR <u>poor</u>
15. NAME OF ESTABLISHED DISTRICT	40. VISIBLE FROM PUBLIC ROAD YES( <input checked="" type="checkbox"/> ) NO( )	38. PRESERVATION UNDERWAY YES( ) NO( <input checked="" type="checkbox"/> )
42. FURTHER DESCRIPTION OF IMPORTANT FEATURES	<div style="border: 1px solid black; padding: 10px; width: fit-content; margin: 0 auto;"> <p style="text-align: center;">PHOTO MUST BE PROVIDED</p> </div>	
43. HISTORY AND SIGNIFICANCE <u>Old man Allen, a widower, lived here in the 1910's. He made doll furniture. A Dosenbach family, lived here around 1915. Then a Holiday family.</u> <u>may have</u> <u>See #43 on 135 for further information.</u>		
44. DESCRIPTION OF ENVIRONMENT AND OUTBUILDINGS		
45. SOURCES OF INFORMATION <u>Peggy Counts, Helen Underwood, Harley Baker, Nick Turnbeau, Assessors office and Sanborn Maps Donna Milhfeld</u>	46. PREPARED BY <u>Denis Moore</u> 47. ORGANIZATION <u>H. &amp; L. C.</u>	
RETURN THIS FORM WHEN COMPLETED TO: OFFICE OF HISTORIC PRESERVATION IF ADDITIONAL SPACE IS NEEDED, ATTACH SEPARATE SHEET(S) TO THIS FORM		
P.O. BOX 176 JEFFERSON CITY, MISSOURI 65102		48. DATE <u>6-9-89</u>
49. REVISION DATE(S)		





613



# MISSOURI OFFICE OF HISTORIC PRESERVATION ARCHITECTURAL/HISTORIC INVENTORY SURVEY FORM

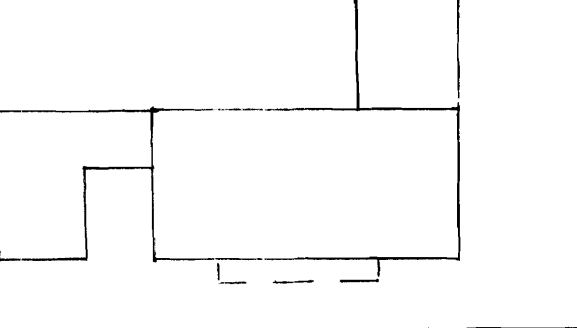
R4-18

1. NO. <u>16</u>	4. PRESENT LOCAL NAME(S) OR DESIGNATION(S)
2. COUNTY <u>Madison</u>	5. OTHER NAME(S)
3. LOCATION OF NEGATIVES	

6. SPECIFIC LEGAL LOCATION TOWNSHIP <u>33</u> RANGE <u>7</u> SECTION <u>8</u> IF CITY OR TOWN, STREET ADDRESS <u>616 Villar</u>	16. THEMATIC CATEGORY	28. NO. OF STORIES <u>1</u>
--	-----------------------	-----------------------------

7. CITY OR TOWN IF RURAL, VICINITY <u>Fredericktown</u>	17. DATE(S) OR PERIOD <u>1908c</u>	29. BASEMENT YES( ) NO( <input checked="" type="checkbox"/> )
--	---------------------------------------	---

8. DESCRIPTION OF LOCATION <u>N →</u>	18. STYLE OR DESIGN <u>side gable folk</u>	30. FOUNDATION MATERIAL <u>concrete</u>
---------------------------------------	---	--



9. COORDINATES <u>Villar</u> UTM LAT LONG	19. ARCHITECT OR ENGINEER	31. WALL CONSTRUCTION <u>frame</u>
---	---------------------------	---------------------------------------

10. SITE( ) BUILDING( <input checked="" type="checkbox"/> ) STRUCTURE( ) OBJECT( )	20. CONTRACTOR OR BUILDER	32. ROOF TYPE & MATERIAL <u>gable/asphalt shingles</u>
---	---------------------------	---

11. ON NATIONAL REGISTER YES( ) NO( <input checked="" type="checkbox"/> )	21. ORIGINAL USE, IF APPARENT <u>residence</u>	33. NO. OF BAYS wdw FRONT SIDE
---	---	--------------------------------

12. IS IT ELIGIBLE YES( ) NO( )	22. PRESENT USE <u>residence</u>	34. WALL TREATMENT <u>wood lap siding</u>
---------------------------------	-------------------------------------	--

13. PART OF ESTAB. DISTRICT YES( ) NO( <input checked="" type="checkbox"/> )	23. OWNERSHIP PUBLIC ( ) PRIVATE ( <input checked="" type="checkbox"/> )	35. PLAN SHAPE <u>rectangle</u>
--	--	---------------------------------

14. DISTRICT POTENTIAL YES( ) NO( )	24. OWNER'S NAME AND ADDRESS IF KNOWN <u>Ruby Jackson, 616 Villar, Fred., MO</u>	36. CHANGES (EXPLAIN IN NO.42) ADDITION( ) ALTERED( ) MOVED( )
-------------------------------------	---	--

15. NAME OF ESTABLISHED DISTRICT	25. OPEN TO PUBLIC YES( ) NO( <input checked="" type="checkbox"/> )	37. CONDITION INTERIOR <u>good</u> EXTERIOR <u>good</u>
----------------------------------	---	---

16. LOCAL CONTACT PERSON OR ORGANIZATION	26. LOCAL CONTACT PERSON OR ORGANIZATION	38. PRESERVATION UNDERWAY YES( ) NO( <input checked="" type="checkbox"/> )
--	--	--

17. OTHER SURVEY IN WHICH INCLUDED	27. OTHER SURVEY IN WHICH INCLUDED	39. ENDANGERED BY WHAT YES( ) NO( <input checked="" type="checkbox"/> )
------------------------------------	------------------------------------	---

18. FURTHER DESCRIPTION OF IMPORTANT FEATURES <u>New attached breezeway and garage to the left of photo. Porch piers are concrete with heavy turned wood supports on porch.</u>	28. FURTHER DESCRIPTION OF IMPORTANT FEATURES	40. VISIBLE FROM PUBLIC ROAD YES( <input checked="" type="checkbox"/> ) NO( )
--	---	---

19. HISTORY AND SIGNIFICANCE <u>Original building on 1908 Sanborn Map indicates little structural change. At one time a Dave Lawrence family lived in house and may have had it built. Other than what has been given no particular historical significance can be found on this building at this time.</u>	29. HISTORY AND SIGNIFICANCE	41. DISTANCE FORM AND FRONTAGE ON ROAD
--	------------------------------	--

20. DESCRIPTION OF ENVIRONMENT AND OUTBUILDINGS	20. DESCRIPTION OF ENVIRONMENT AND OUTBUILDINGS	42. PHOTO MUST BE PROVIDED
---	---	----------------------------

21. SOURCES OF INFORMATION <u>Peggy Counts, Helen Underwood, Harley Baker, Nick Turnbeau, Bascom Revelle, Assessors office, Sanborn Maps</u>	21. SOURCES OF INFORMATION	43. PREPARED BY <u>Bascom Revelle</u>
---	----------------------------	--

22. RETURN THIS FORM WHEN COMPLETED TO: OFFICE OF HISTORIC PRESERVATION P.O. BOX 176 JEFFERSON CITY, MISSOURI 65102	22. RETURN THIS FORM WHEN COMPLETED TO: OFFICE OF HISTORIC PRESERVATION P.O. BOX 176 JEFFERSON CITY, MISSOURI 65102	44. ORGANIZATION <u>H. &amp; L. C.</u>
--	--	---

23. ADDITIONAL SPACE IS NEEDED, ATTACH SEPARATE SHEET(S) TO THIS FORM	23. ADDITIONAL SPACE IS NEEDED, ATTACH SEPARATE SHEET(S) TO THIS FORM	45. DATE <u>6-11-89</u>
---	---	----------------------------

24. ADDITIONAL SPACE IS NEEDED, ATTACH SEPARATE SHEET(S) TO THIS FORM	24. ADDITIONAL SPACE IS NEEDED, ATTACH SEPARATE SHEET(S) TO THIS FORM	46. REVISION DATE(S)
---	---	----------------------



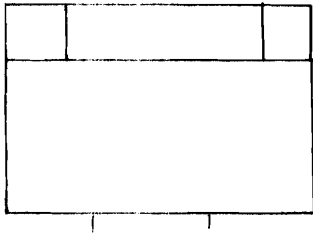
76

918

# MISSOURI OFFICE OF HISTORIC PRESERVATION ARCHITECTURAL/HISTORIC INVENTORY SURVEY FORM

R4-16

1. NO. <u>V8</u>	4. PRESENT LOCAL NAME(S) OR DESIGNATION(S)
2. COUNTY <u>Madison</u>	5. OTHER NAME(S)
3. LOCATION OF NEGATIVES	

6. SPECIFIC LEGAL LOCATION TOWNSHIP <u>33N</u> RANGE <u>7E</u> SECTION <u>8</u> IF CITY OR TOWN, STREET ADDRESS  <u>617 Villar</u>	16. THEMATIC CATEGORY	28. NO. OF STORIES <u>2</u>
	17. DATE(S) OR PERIOD <u>1900c</u>	29. BASEMENT YES( ) NO(x)
7. CITY OR TOWN IF RURAL, VICINITY <u>Fredericktown</u>	18. STYLE OR DESIGN <u>I House</u>	30. FOUNDATION MATERIAL <u>stone covered w/iron sheeting</u>
8. DESCRIPTION OF LOCATION  	19. ARCHITECT OR ENGINEER	31. WALL CONSTRUCTION <u>frame</u>
	20. CONTRACTOR OR BUILDER	32. ROOF TYPE & MATERIAL <u>gable/asph. shingles</u>
<u>Villar</u>	21. ORIGINAL USE, IF APPARENT <u>residence</u>	33. NO. OF BAYS w/w/d/w FRONT SIDE
	22. PRESENT USE <u>residence/rental</u>	34. WALL TREATMENT <u>fiber board siding</u>
9. COORDINATES UTM LAT LONG	23. OWNERSHIP PUBLIC ( ) PRIVATE (x)	35. PLAN SHAPE <u>rectangle</u>
10. SITE ( ) BUILDING(x) STRUCTURE ( ) OBJECT ( )	24. OWNER'S NAME AND ADDRESS IF KNOWN <u>Pat Patterson</u> <u>110 N. Wood, Fred., MO</u>	36. CHANGES ADDITION ( ) (EXPLAIN IN ALTERED NO.42) MOVED ( )
11. ON NATIONAL REGISTER YES ( ) NO (x)	25. OPEN TO PUBLIC YES ( ) NO (x)	37. CONDITION INTERIOR <u>good</u> EXTERIOR <u>good</u>
12. IS IT ELIGIBLE YES ( ) NO ( )	26. LOCAL CONTACT PERSON OR ORGANIZATION	38. PRESERVATION UNDERWAY YES ( ) NO (x)
13. PART OF ESTAB. DISTRICT YES ( ) NO (x)		14. DISTRICT POTENTIAL YES ( ) NO ( )
15. NAME OF ESTABLISHED DISTRICT	27. OTHER SURVEY IN WHICH INCLUDED	40. VISIBLE FROM PUBLIC ROAD YES (x) NO ( )

42. FURTHER DESCRIPTION OF IMPORTANT FEATURES <u>2 chimneys are located in the middle of the house. The windows were once long and have been altered to aluminum frame windows.</u>	PHOTO MUST BE PROVIDED
---	---------------------------

43. HISTORY AND SIGNIFICANCE Harley Polette's wife's mother lived here in the 1910's and 1920's. The next occupants of the building were ladies of the evening. In the 1930's Lena Young lived here. Bascom Revelle took supplies to her- she was his grandmother. Numerous occupants and owners since then.

44. DESCRIPTION OF ENVIRONMENT AND OUTBUILDINGS

45. SOURCES OF INFORMATION <u>Nick Turnbeau, Bascom Revelle, Harley Polette, Peggy Counts, Helen Underwood, Sanborn Maps and Assessors office</u>	46. PREPARED BY <u>Paula Shetley</u>
RETURN THIS FORM WHEN COMPLETED TO: OFFICE OF HISTORIC PRESERVATION F ADDITIONAL SPACE IS NEEDED, ATTACH SEPARATE SHEET(S) TO THIS FORM P.O. BOX 176 JEFFERSON CITY, MISSOURI 65102	47. ORGANIZATION <u>H. &amp; L. C.</u>

48. DATE <u>6-3-89</u>	49. REVISION DATE(S)
---------------------------	----------------------

R4-16  
Continuation Page

42. Fiber board siding covers wood lap siding. Front porch alters original appearance of house.






317

# MISSOURI OFFICE OF HISTORIC PRESERVATION ARCHITECTURAL/HISTORIC INVENTORY SURVEY FORM

R4-17

1. NO. <u>V 7</u>	4. PRESENT LOCAL NAME(S) OR DESIGNATION(S)
2. COUNTY <u>Madison</u>	5. OTHER NAME(S)
3. LOCATION OF NEGATIVES	

6. SPECIFIC LEGAL LOCATION TOWNSHIP <u>33</u> RANGE <u>7E</u> SECTION <u>8</u> IF CITY OR TOWN, STREET ADDRESS  <u>706 Villar</u>	16. THEMATIC CATEGORY	28. NO. OF STORIES <u>1</u>
	17. DATE(S) OR PERIOD <u>1925c</u>	29. BASEMENT YES( <input checked="" type="checkbox"/> ) NO( <input type="checkbox"/> )
7. CITY OR TOWN IF RURAL, VICINITY <u>Fredericktown</u>	18. STYLE OR DESIGN <u>rect. hipped school</u>	30. FOUNDATION MATERIAL <u>concrete</u>
8. DESCRIPTION OF LOCATION  	19. ARCHITECT OR ENGINEER	31. WALL CONSTRUCTION <u>brick</u>
	20. CONTRACTOR OR BUILDER	32. ROOF TYPE & MATERIAL <u>hip/asphalt shingles</u>
9. COORDINATES UTM LAT LONG	21. ORIGINAL USE, IF APPARENT <u>school</u>	33. NO. OF BAYS wd FRONT SIDE
10. SITE( ) BUILDING( <input checked="" type="checkbox"/> ) STRUCTURE( ) OBJECT( )	22. PRESENT USE <u>residence</u>	34. WALL TREATMENT <u>stretcher</u>
11. ON NATIONAL REGISTER YES( ) NO( <input checked="" type="checkbox"/> )	23. OWNERSHIP PUBLIC ( ) PRIVATE ( <input checked="" type="checkbox"/> )	35. PLAN SHAPE <u>square</u>
12. IS IT ELIGIBLE YES( ) NO( )	24. OWNER'S NAME AND ADDRESS IF KNOWN <u>Clarence Thompson, 706 Villar, Fred., MO</u>	36. CHANGES ADDITION( ) (EXPLAIN IN ALTERED NO.42) MOVED ( )
13. PART OF ESTAB. DISTRICT YES( ) NO( <input checked="" type="checkbox"/> )	25. OPEN TO PUBLIC YES( ) NO ( <input checked="" type="checkbox"/> )	37. CONDITION INTERIOR <u>good</u> EXTERIOR <u>good</u>
14. DISTRICT POTENTIAL YES( ) NO( )	26. LOCAL CONTACT PERSON OR ORGANIZATION	38. PRESERVATION UNDERWAY YES( ) NO( <input checked="" type="checkbox"/> )
15. NAME OF ESTABLISHED DISTRICT	27. OTHER SURVEY IN WHICH INCLUDED	39. ENDANGERED BY WHAT YES( ) NO( <input checked="" type="checkbox"/> )
15. NAME OF ESTABLISHED DISTRICT		40. VISIBLE FROM PUBLIC ROAD YES( <input checked="" type="checkbox"/> ) NO( )
15. NAME OF ESTABLISHED DISTRICT		41. DISTANCE FORM AND FRONTAGE ON ROAD

42. FURTHER DESCRIPTION OF IMPORTANT FEATURES	PHOTO MUST BE PROVIDED
---	---------------------------

43. HISTORY AND SIGNIFICANCE Brick building built to replace frame school building. This school, as well as frame ones before, housed the school for the blacks before consolidation. Black pupils lived in this area of Northtown and in the Mine La Motte area. See attached article for further details.

44. DESCRIPTION OF ENVIRONMENT AND OUTBUILDINGS

45. SOURCES OF INFORMATION <u>Nick Turnbeau, Bascom Revelle, Historical Madison, Assessor office, Sanborn Maps</u>	46. PREPARED BY <u>Bascom Revelle</u>
	47. ORGANIZATION <u>H. &amp; L. C.</u>
RETURN THIS FORM WHEN COMPLETED TO: F ADDITIONAL SPACE IS NEEDED, ATTACH SEPARATE SHEET(S) TO THIS FORM	48. DATE <u>5-9-89</u>   49. REVISION DATE(S)

OFFICE OF HISTORIC PRESERVATION  
P.O. BOX 176  
JEFFERSON CITY, MISSOURI 65102

Langston Colored School

Finding very little documented records pertaining to the Langston school necessitated using ~~resources~~ <sup>resources were</sup> ~~connected~~ <sup>connected</sup> information was then <sup>connected</sup> together in a consecutive time line.

Material available - contents: Goodspeed's History of Southeast Missouri and Missouri Historical Review. Interviews with Mr. Ted Matthews by Betty Burris; with Mr. Joe Bartholomew by Basco Revelle; with David Villar by Peter Burris.

After desegregation, <sup>JAC</sup> purchase of existing building <sup>JAC</sup> by <sup>JAC</sup> ~~Mr. Thompson and Mr. Harris,~~ <sup>present building</sup> used as a residence.

The following information was obtained from the Missouri Historical Review Volume LXXVI, January 1982 Edition:

Milton Turner, the most prominent black in the state was asked to investigate the condition of black schools in Missouri. State law required boards of education to establish and maintain schools for blacks if at least fifteen of them between the ages of five and twenty-one lived in a township. Even if fewer than fifteen resided there, they had to be counted in the school census.

In late August 1869 Turner wrote to the County Superintendent of Madison County concerning opening of a black school and the building of a school house in Fredericktown. Prodding Madison County directors had resulted in schools being opened in Fredericktown and Hina Cottage.

Langston Colored School

Finding very little documented records pertaining to the Langston school necessitated using such as was available resources and piecing together in a consecutive time line.

Material available - contents:

Good Speed history

Historical review

Interviews:

Mr. Ted Matthews - Letty Burris  
Mr. Joe Bartholomew - Bascom Kevelle  
David Villar - Letty Burris

After desegregation, purchases of building:

Baptist Church  
Mr. Thomson  
Mr. Barnes

Present building used as a residence.

Missouri Historical Review Volume LXVI

January 1982 Edition States

Milton Turner, the most prominent black in the state was asked to investigate the condition of black schools in Missouri. State law required boards of education to establish and maintain schools for blacks if at least 15 of them between the ages of 5 and 21 lived in a township. Even if fewer than 15 resided there, they had to be counted in school census.

In late August 1869 Turner wrote to the County Superin-



tendent of Madison County concerning opening of a black school and the building of a school house in Fredericktown.

Prodding Madison County directors had resulted in schools being opened in Fredericktown and Mine LaMotte.

#### Goodspeed

The history of popular education in Missouri previous to the rebellion is similar to that of every other state upon which the shadow of slavery rested. That institution and free popular education were incompatible.

Almost every slave state established some sort of common school system but its provisions were so defective the funds for its support so small and inadequate as to render practically useless.

Free schools were called "Pauper Schools" not attended by upper class whites.

1836 the first move was made for the endowment of a common school fund.

#### Mr. Ted Matthews Interview

Mr. Ted Matthews lives at Mine LaMotte and states that between 1870-1880 there was a black school and a black Arcewill Baptist Church on the land which he purchased from St. Joe Lead Company. It was a Mine LaMotte claim that joined the Schulte Farm. Families by the name of Madison, as well as others, lived there. There was

also a Villar farm there.

between 1916 and 1924 the building was torn down.

There is a cemetery for black people there.

The following is a summary of 3 interviews with Joe Bartholemew by Bascom Kevelle. November 27, 1987.

### Personal History

Joe was born in 1905 and has lived at 510 North Mine LaMotte Ave. all his life except on two occasions.

1st. When his mother died in 1925 he went to Montana to live with his sister 2 years. 2nd. Time when his home burned he lived on the street until he got a granty from the remains of the old burned house.

Joe has had weak eyes since birth. He was able to attend school until 13 years old, but was not able to see well enough to continue. He attended school in a frame 2-room school with a hallway between. A lady taught the first 4 grades and a man taught the next 4 grades. Joe could read and write when he had to quit school and loved to read western magazines. He told me that his mother would read these magazines each night before he went to bed.

Joe lived with his mother and sisters until 1931. His mother "tuk in washuns" and did "ironuns" to make a living. It was Joe's job to pick up and deliver laundry from people all over town, so he learned the town while his sight was good enough to see. After he recovered

from Montana he lived with his father and sister. (Father died in 1928). Joe then lived with his sister and brother-in-law and her 2 children until 1981 in the old home place at 510 Villar. Joe has lived alone since then. As mentioned above, his house burned and he built a 11' x 12' shanty from remains and lived there until it became not livable. He then bought a 8' x 14' travel-type trailer for \$40. and Joe concluded that it was too small. He then bought a 8½' x 18' Home Built "Fishing" trailer for \$500. and paid for it @ \$10. per month plus interest. It had no inside plumbing and was heated from the oven of a bottle gas cook stove. In 1985 the North Town Block Grant Program, administered by the city, built Joe a small new home on the same lot where he was born. This new home has a bath, kitchen with cabinets and sink, living room, dining room, bedroom and closet which is air heated with electric baseboard heaters. Joe is very resourceful and has an outlook on life that gives you a lift when you talk to him. He goes to town to pay his bills, visits the pool hall occasionally. He mows his lawn, does his house work and cooking. When asked how he handles his money, he showed me how. He has his check cashed at West's grocery and they tell him which are \$1's, \$5's, \$10's and 20's. He has different compartments in his bill fold for each. He says he does not feel that any one has taken advantage of his handicap. When asked how he can go to town and back without

getting lost, he replied "I just do it".

He belonged and was active in the African Methodist Church from early childhood until it burned down.

#### Family History

Joe's father (also named Joe) was born in 1854 on Village Creek into a slave family and died in 1928 and is buried in the old colored cemetery. His mother was Mary M. Robinson from near Farmington. Joe's grandfather and 4 of his uncles ran away to Secois, Illinois and worked until they had enough money to buy Joe's father and his sisters from their owner. They then returned to Illinois to work until Joe's father was 18 years old. Joe's father then got a job at Mine LaMotte in the mines and lived there until the colored people were asked to leave because of a dispute between the whites and colored people. The climax of the dispute was from that time on the colored people lived in Fredericktown, yet some did return to work at the mines. (Joe is the only colored person now living in the city limits.)



David's Reports

Langston Colored School

David Villar, one of the original desegregated pupils of the Langston Colored School did much research through his family members on the early days of the school.

It was believed the school was started in the early 1900's. The school was located in North Fredericktown in a brown clapboard building with a pointed roof.

Bath room conveniences were afforded by a path to a building about 40 or 50 yards from the building. Drinking facilities consisted of one bucket, one dipper for all. Water was carried a number of yards.

Cozy Britton taught in the old school.

Due to deterioration of the frame building, it was necessary to tear it down in 1954. In 1955 the new brick structure was erected with indoor plumbing and a large door facing east for children to enter at the sound of a silver bell with a broken handle.

The class arrangements were located according to grades from first to eighth.

A teacher could teach without college credit at that time.

A teacher, Miss Beatrice Swink, came from De Soto and taught the colored school 15 or 20 years. She was a very effective teacher. She took some time off at one time and it wasn't known why, but believed she was in school to improve her education. She was taught by the famous

Miss Daisy Baker who taught in Farmington for over 50 years and touched the lives of many black and white students.

During Miss Swink's absence, Professor Wilson, Vinola Collins and Lou Reed, a relative of Frank Home taught. Miss Swink returned in the later 30's.

David's favorite teacher, Miss Beantley, who later went to Wellston to teach. He described her as a very strong disciplinarian, but he felt her impression on his life was a pleasant memory. She used the pot-bellied stove heated by coal to cook beans for the children's noon meal on days when the weather was so bad. Miss Teasdale taught piano. She was from Carbondale.

Mr. Myron Welch, dressed as Santa, came to the school at Christmas and brought joy and happiness to the little black children after they had their Christmas program. Since it has been reported that average daily attendance was low on record at the public school, the parties were brought to the children early, before the inauguration of the public school. Programmed equipment, toilet supplies, etc. were brought by Mr. Schaefer, Superintendent of the black-man public school, David remembered.

In 1933 the 8th grade graduating class consisted of Ruby Miller, Irene Smith, (Lois Byas) David's mother, and Rozella Oliver. A copy of the 8th grade diploma of Lois Byas is signed by Grover Cozean, Superintendent of Schools. Aunt Rita graduated in 1935.

WALLI took many blacks away.

When it was time to leave Langston school, it was suggested. David said, to have the children based to Roselle and then to Trenton, but parents thought the distance too far.

Mr. Eberhart said he enrolled children from the school in 1963 and 1964 school year.

As one time the only one black in the program was the original group of children were: Robert, Tom, David and Lois Villar, Mr. Andy and Patricia and Doris Nevils.

As one returned to the building to take a picture, the mind was relaxed at the quietness surrounding the building now occupied by Mr. Barnes. Thoughts tried to travel backward and could almost visualize those boys who later became outstanding athletes out there on that playground without any hinderance enjoying the free range of activities. Girls found their place in just growing up.

It was pointed that at one time some of the black children performed an operetta at Marcellan Theater, directed by Mr. Tom.

These children have now found themselves in a world of responsibility which demands that they all blossom. The Baptist church rented the building for a period of time and later bought the building. Many of the black

children attended Sunday School there.

David gave a report when he was in the sixth grade of the person who influenced him most. It was his Sunday School teacher, Mr. Loyd Kinder. Mr. Kinder took the boys to his farm and let them ride horses.

The building was next sold to Mr. Clarence Thompson and is now owned by Mr. Barnes, as a residence.

The desegregated children who attended the Fredericktown school are now working in various places.

They are: Ken Villar, Robert Villar, David Villar, Lois Villar and Betty Parks.



# Public School Diploma

Madison County, Missouri

## This Certifies That

Elsie Roseylen Byas

has completed with credit the Course of Study covering the work of eight years in the Common Branches required by law to be taught in the Public Schools of this State, and is therefore entitled to this

## DIPLOMA

Given at Fredericktown, Missouri, this 15th day of May 1936

Beatrice Sand  
Teacher

James Morgan  
Superintendent of Schools

## Colored School History

The first school was a 1-room frame building built north of the old brick school in the Bob Aernett Field. Built about 1870. The second school was a 2-room frame building with a hallway between, in the same location of the old brick school located at the north end of Villae Street. This school was built about 1900 and there was no in-door toilets or electric lights. The third school was built in the same location as the second school in 1925. This school was brick and is now a residence.

This school had in-door plumbing, one large room and a storage room. This school was intergraded with white public school in 1953-54 and the First Baptist Church bought the building to be used as a mission in November of 1955.

There was a colored school in Mine LaMotte located on land now owned by J. J. Matthews east of the Municipal Air Port and existed until the blacks were asked to leave when a disaster occurred.

FIRST BAPTIST CHURCH

The First Baptist Church was established in 1870 in Goff's Hall in "Northtown" through the work of Elder William W. Settle. When the Pastor died in 1871, the Church dissolved.

In June 1872 the Church reorganized with twelve members. They acquired a building on what is now the corner of North Mine La Motte Avenue and Church Street. The charter members were: Samuel T. Hall, Samuel Jenks, John Woodson Moore, John Moore, Sr., William R. Moore, J. A. McCreary, James B. Bowen, Myrie Hall, Elizabeth Jenks, Tabitha C. Moore, Hannah M. Accordell and Caroline McCreary. The earliest records show there were 29 members in 1886 and 93 in 1894.

On April 13, 1895 a committee consisting of J. S. Franklin, R. H. Graham, W. M. Whitener, F. L. Graham and W. R. Moore was appointed and on May 11 reported they had sold the existing building for \$600 and had bought a lot fronting on College Avenue for \$500. The record does not reflect the exact time of the erection of the new building, but on January 8, 1896 the dedication service was held.

In 1896 the church had a membership of 91 with a Sunday attendance of 50. In 1900 the church had 125 members and a Sunday school attendance of 73. During these early years some members were expelled. One was for signing a dramshop petition, one for drunkenness and some for non-attendance. Some acknowledged their faults, asked forgiveness and were reinstated.

In July 1909 an addition was built with a vestibule and double doors, steps leading to the basement and the tower room which was used for a Sunday school class. The pews were circular with three aisles. The baptistry was under the pulpit. The speakers

100-11-2-11-1

Platform included the choir space and the basement area was divided into three large classrooms.

It was during this remodeling that the present, beautiful wood ceiling in the auditorium was added. The design was thought to have been copied from a quilt.

The minutes from 1932 to 1940 are missing, but Bascom Revelle has personal knowledge of some of the details. *A second addition was started* His father, Bascom Revelle, Sr. and Whitey Wharton built this for \$.50 an hour during the depression. The area consisted of a fellowship hall downstairs (which was used as the Junior Department in Sunday School) and four Sunday school classrooms on the first floor. A kitchen and two restrooms were added in the old existing basement.

In 1946, the men of the church dug a basement under the west half of the church, enlarging the furnace room and making two large department rooms.

#####1949#####

In Nov. of 1949 the auditorium was changed from semi-circular seating which faced south, to new pews facing east. Additional remodeling at this time included a new pulpit and choir area, pastor's study, secretary's office, baptistry, and the installation of a Wick Pipe organ and piano on either side of the pulpit. A ten foot foyer was added on the west side of the church.

The next construction was the education wing which is now in use. This is a two level building with an office and Pastor's study. The upper level provides three pre-school departments, three children's departments, restrooms and storage closets. The lower level has a fellowship hall and kitchen. At this time the rest of the building (except the auditorium and foyer) was



1844  
3

remodeled. Two new rest rooms and a corridor were built, and the rest of the area was made into four classrooms and a choir room. The lower basement area was remodeled to provide four department rooms and two rest rooms. A new heating plant for the main building was installed, and the entire church building was equipped with central air conditioning. Dedication services were held June 1, 1980.

The Sunday school now is fully graded with eleven departments and classes for all ages. It is staffed with 46 dedicated teachers and officers.

The first parsonage was purchased in March 1906 for \$2368.50. The current parsonage is located on Hillcrest Drive.

On August 13, 1986 the church purchased an 1894 Steinway Grand Piano from the Fredericktown R-1 School District. This piano was restored by a piano service in St. Louis, Missouri and a dedication service was held July 10, 1987.

The church once had a mission at Catherine Place and in October 1906 thirteen people were received into the church through this mission. Among them were Elizabeth and Clara Young, Bascca Beville's Mother and Aunt. Another mission was established at Mill Creek in 1910.

On a Sunday evening in December 1948 the Adult Training Union had a study challenging them to reach unlisted people for Christ. During the discussion they concluded they needed to go where the people were since the people were not coming to the church.

In February of 1949 a site and building were located in the Andrews Addition. In March, Charles White was elected as Superintendent of City Missions, H. B. Lowery as Sunday School Superintendent for the miss<sup>ion</sup> and Mr. and Mrs. Sydney Cooper and Mrs. Lucille Richey

us teachers. In October the mission was organized into the Second Baptist Church with 46 members. Bert Angel was the first pastor.

Another mission was established in the school building formerly used for black children. The school building was rented, but in November 1955 the church purchased and repaired it. Howard Berry was the first pastor and Bascom Revelle was Sunday School Superintendent and Veda Revelle, Hazel Faircloth, Ellen Chaney and Lloyd Kinder were teachers. Nettie Perringer was the pianist. Other pastors were Carl Huddleston, Jess Hanson and Bill Morrow.

This mission helped to meet a physical and spiritual need. Some of those accepting Christ as Savior were five black boys and girls. One of them became an outstanding teacher and coach in the St. Louis inner schools, and two of them are registered nurses. Some whites also accepted Christ as Savior at this time. As the young people moved away and older ones passed away, this mission was closed and the building sold.

Another mission of the church was "J" Road Mission which became Meadows Heights Baptist Church. It started with a Sunday school in the old Union School building in June 1954. In December the church authorized the purchase of land to build a basement for worship services and Sunday school.

Several people taught Sunday school and worked in establishing the church which was organized June 16, 1963. Preachers were Bill Womack, Paull Matthews, Howard Berry, Alvin Mches, Ray Moore and Bryce Hoyes and Robert Jay as the first pastor after the establishment of the church. There were 30 charter members.

The foresight of the church proved to be right.

In 1988 Second Baptist has a resident membership of 292 and an average Sunday school attendance of 138. Meadow Heights membership is 159 with 116 average Sunday school attendance. First Baptist Church has a resident membership of 362 and an average Sunday school attendance of 136. The total resident membership is 813 and the total average Sunday school attendance is 390. Records show the church membership in 1908 was 468 and Sunday school average attendance was 177.

In 1901 the women organized a Women's Missionary Union (W.M.U.). There were 14 members with the following officers: President, Mrs. T. A. Bowman; Vice-president Mrs. J. P. Graham (Wanda Hill's aunt); Treasurer, Mrs. E. L. Graham (Earl Graham's step-grandmother); Secretary, Mrs. W. P. Graham (Reginald Graham's mother); Program Chairman, Mrs. Ed. H. Webb.

The W.M.U. has always been important to the missionary work of the church.

A church needs to produce members who dedicate their lives to spreading the gospel. The following are some from the church who have done so; Bill and Elba Womack, foreign missionaries to the Caribbean; Russell and Betty Wray, associational missionaries in Alabama; and Doyle and Thelma Combs, pastor and wife.

The church belongs to and supports the St. Francis Baptist Association and the Southern Baptist Convention, which promotes missions at home and abroad. This history was compiled from the church minutes, histories written by Fred Hill and Pearl Whitener and interviews with members. By Bascom and Veda Kevellie.






# MISSOURI OFFICE OF HISTORIC PRESERVATION ARCHITECTURAL/HISTORIC INVENTORY SURVEY FORM

R2-22

1. NO. <u>U 1</u>	4. PRESENT LOCAL NAME(S) OR DESIGNATION(S)
2. COUNTY <u>Madison</u>	5. OTHER NAME(S)
3. LOCATION OF NEGATIVES	

6. SPECIFIC LEGAL LOCATION TOWNSHIP <u>33</u> RANGE <u>7E</u> SECTION <u>4&amp;5</u> IF CITY OR TOWN, STREET ADDRESS  <u>County Road 209</u>	16. THEMATIC CATEGORY	28. NO. OF STORIES <u>1 1/2</u>
	17. DATE(S) OR PERIOD <u>1910c</u>	29. BASEMENT YES( ) NO( <input checked="" type="checkbox"/> )
7. CITY OR TOWN IF RURAL, VICINITY <u>Fredericktown</u>	18. STYLE OR DESIGN <u>side gable folk</u>	30. FOUNDATION MATERIAL <u>rock</u>
8. DESCRIPTION OF LOCATION  	19. ARCHITECT OR ENGINEER	31. WALL CONSTRUCTION <u>frame</u>
	20. CONTRACTOR OR BUILDER	32. ROOF TYPE & MATERIAL <u>gable, tin sheeting</u>
<u>County Road 209</u>	21. ORIGINAL USE, IF APPARENT <u>residence</u>	33. NO. OF BAYS wwdw FRONT SIDE
	22. PRESENT USE <u>residence</u>	34. WALL TREATMENT <u>wood lap siding</u>
3. COORDINATES UTM LAT LONG	23. OWNERSHIP PUBLIC ( ) PRIVATE ( <input checked="" type="checkbox"/> )	35. PLAN SHAPE <u>rectangle</u>
10. SITE( ) BUILDING( <input checked="" type="checkbox"/> ) STRUCTURE( ) OBJECT( )	24. OWNER'S NAME AND ADDRESS IF KNOWN <u>John Matthews</u> <u>711 W. Main, Fredericktown</u>	36. CHANGES ADDITION( ) (EXPLAIN IN ALTERED ( ) NO.42) MOVED ( )
11. ON NATIONAL REGISTER YES( ) NO( <input checked="" type="checkbox"/> )	25. OPEN TO PUBLIC YES( ) NO( <input checked="" type="checkbox"/> )	37. CONDITION INTERIOR <u>fair</u> EXTERIOR <u>fair</u>
12. IS IT ELIGIBLE YES( ) NO( )	26. LOCAL CONTACT PERSON OR ORGANIZATION	38. PRESERVATION UNDERWAY YES( ) NO( <input checked="" type="checkbox"/> )
13. PART OF ESTAB. DISTRICT YES( ) NO( <input checked="" type="checkbox"/> )	27. OTHER SURVEY IN WHICH INCLUDED	39. ENDANGERED BY WHAT YES( ) NO( <input checked="" type="checkbox"/> )
14. DISTRICT POTENTIAL YES( ) NO( )		40. VISIBLE FROM PUBLIC ROAD YES( <input checked="" type="checkbox"/> ) NO( )
15. NAME OF ESTABLISHED DISTRICT		41. DISTANCE FORM AND FRONTAGE ON ROAD

42. FURTHER DESCRIPTION OF IMPORTANT FEATURES <u>2 sleeping rooms upstairs. 4 rooms downstairs.</u>	<del>PHOTO MUST BE PROVIDED</del>
---	---------------------------------------

43. HISTORY AND SIGNIFICANCE Rev. J. R. Yancey became a minister after about 35 years of being a miner in the local mines. Quite a local legend as a "fire and brimestone" preacher. He had worked in the mines as a young boy until he retired. It is thought he built the house, but research has not proven this.

44. DESCRIPTION OF ENVIRONMENT AND OUTBUILDINGS Small wooden shed to the Northeast of the building.

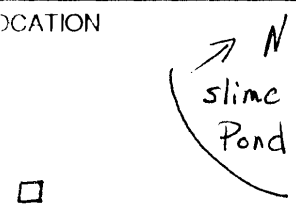
45. SOURCES OF INFORMATION <u>John Matthews, Mary Yancey King, Rev. John Rogers, Ruth Skaggs, Assessors Office</u>	46. PREPARED BY <u>Paula Shetley</u>
	47. ORGANIZATION <u>H. &amp; L. C.</u>

RETURN THIS FORM WHEN COMPLETED TO: OFFICE OF HISTORIC PRESERVATION IF ADDITIONAL SPACE IS NEEDED, ATTACH SEPARATE SHEET(S) TO THIS FORM	P.O. BOX 176 JEFFERSON CITY, MISSOURI 65102	48. DATE <u>5-16-89</u>	49. REVISION DATE(S)
---	--	----------------------------	----------------------



# MISSOURI OFFICE OF HISTORIC PRESERVATION ARCHITECTURAL/HISTORIC INVENTORY SURVEY FORM

R1-25,26

1. NO. <u>2, 4, 5, 6, 7, 8, 9, 10</u>		4. PRESENT LOCAL NAME(S) OR DESIGNATION(S) <u>Cupalo</u>	
2. COUNTY <u>Madison</u>		5. OTHER NAME(S) <u>Renault Furnace</u>	
3. LOCATION OF NEGATIVES			
6. SPECIFIC LEGAL LOCATION TOWNSHIP <u>33N</u> RANGE <u>7E</u> SECTION <u>33</u> 23 IF CITY OR TOWN, STREET ADDRESS <u>County Road 209 B</u>		16. THEMATIC CATEGORY	
7. CITY OR TOWN IF RURAL, VICINITY <u>Fredericktown</u>		17. DATE(S) OR PERIOD <u>1724c</u>	
8. DESCRIPTION OF LOCATION  		18. STYLE OR DESIGN	
9. COORDINATES LAT LONG		19. ARCHITECT OR ENGINEER	
10. SITE(x) BUILDING( ) STRUCTURE( ) OBJECT( )		20. CONTRACTOR OR BUILDER	
11. ON NATIONAL REGISTER YES( ) NO(x)		21. ORIGINAL USE, IF APPARENT <u>smelting furnace</u>	
12. IS IT ELIGIBLE YES(x) NO( )		22. PRESENT USE <u>not used</u>	
13. PART OF ESTAB. DISTRICT YES( ) NO(x)		23. OWNERSHIP PUBLIC ( ) PRIVATE (x)	
14. DISTRICT POTENTIAL YES( ) NO( )		24. OWNER'S NAME AND ADDRESS IF KNOWN <u>George Toppins</u> <u>Fredericktown, MO</u>	
15. NAME OF ESTABLISHED DISTRICT		25. OPEN TO PUBLIC YES( ) NO ACCESS TO PUBLIC NO (x)	
16. FURTHER DESCRIPTION OF IMPORTANT FEATURES (see attached article) <u>Structure is approximately 30' high at present. At one time it had a brick chimney on top of it.</u>		26. LOCAL CONTACT PERSON OR ORGANIZATION	
17. HISTORY AND SIGNIFICANCE <u>Ted Matthews, born 1916, remembers structure in early childhood. His mother, born 1876, also remembers structure as looking the same now as it did then. Ted also says he was born approximately 1/4 mile northwest of structure on a hill close to where slime pond is today. (Slime pond was built</u>		27. OTHER SURVEY IN WHICH INCLUDED	
18. DESCRIPTION OF ENVIRONMENT AND OUTBUILDINGS <u>Presently located in open pasture land. At one time there were miner's homes located 1/4 to 1/2 mile to the north, east and west of the structure. They were company owned. (cont. page)</u>		28. NO. OF STORIES APPROX. <u>30'</u> high	
19. SOURCES OF INFORMATION <u>old photos, Democrat-News articles, Nick Turnbeau, article by Fred Russell, Interview with Ted Matthews by Bascom Revelle, Assessors office and Sanborn Maps, George Knott, Websters Seventh Col. Dict.</u>		29. BASEMENT YES( ) NO (x)	
20. RETURN THIS FORM WHEN COMPLETED TO: OFFICE OF HISTORIC PRESERVATION IF ADDITIONAL SPACE IS NEEDED, ATTACH SEPARATE SHEET(S) TO THIS FORM		30. FOUNDATION MATERIAL <u>limestone rock</u>	
21. P.O. BOX 176 JEFFERSON CITY, MISSOURI 65102		31. WALL CONSTRUCTION <u>rock (no mortar)</u>	
22. PREPARED BY <u>Bascom Revelle, Paula Shetley</u>		32. ROOF TYPE & MATERIAL <u>none</u>	
23. ORGANIZATION <u>H. &amp; L. C.</u>		33. NO. OF BAYS FRONT SIDE	
24. DATE <u>1-16-89</u>		34. WALL TREATMENT <u>rock</u>	
25. REVISION DATE(S)		35. PLAN SHAPE <u>odd</u>	
26. CHANGES ADDITION( ) ALTERED( ) NO.42 MOVED ( )		36. CONDITION INTERIOR <u>good</u> EXTERIOR <u>good</u>	
27. PRESERVATION UNDERWAY YES( ) NO(x)		37. ENDANGERED BY WHAT YES(x) NO( ) <u>exposure to elements</u>	
28. VISIBLE FROM PUBLIC ROAD YES( ) NO(x)		38. DISTANCE FORM AND FRONTAGE ON ROAD	
29. PHOTO MUST BE PROVIDED			

43. approximately 1928. Ted states in discussions with his father that his father never saw it in operation during his lifetime. This indicated its operation prior to 1876. Local residents have always called this structure the "Cupalo". According to Webster's Collegiate Seventh Dictionary, "cupola" is a vertical cylindrical furnace for melting iron in the foundry having tuyeres and tapping spouts near the bottom." This term has been used locally for several generations. Further research will be done on this structure at a later time. See attached article concerning this structure.
  
44. They are no longer standing but were remnants of mining operations in this area from the 1700's until the late 1950's.





words.

Fred S. Russell, Kirksville, Mo.

THE RENAULT FURNACE STACK,--OLDEST STRUCTURE IN MISSOURI

Stands as a Monument to the "Mississippi Bubble"  
Schemes of France, Two Hundred Years Ago.

The Mississippi Scheme, or Mississippi Bubble as it has been called, means little or nothing to the average Missourian. Little does he realize that it concerned Missouri and the exploitation of Missouri resources for the benefit of the greatest speculative scheme the world had ever known up to that time and for the benefit of a bankrupt French government of two-hundred years ago. Nor does he know that there is a structure still standing near highway 61 in Southeast Missouri that was erected during the Mississippi Valley Development upon which the whole speculation was based.

If the motorist will look eastward when about half way between the village of Mine la Motte and the town of Fredericktown he will see what looks to be a concrete silo in the distance. If he cares to park his car and walk a mile across the fields to it he will find a gigantic chimney or furnace stack some ten feet square at the base and thirty to forty feet in height. It is built of hewn limestone rock and is well preserved. The local inhabitants say, "I do not know who built it. It was old when my grandfather was a boy." Dr. W. H. Barron of Fredericktown, born and raised at Mine la Motte, <sup>who</sup> has made a study of the early history of this area and a collection of materials and data in regard to it, says, "It is the old Renault Tower. "

-2-

*The story back of it is filled with the romance of*

France of the time of Louis XIV and the French explorations in the new world. The Grand Monarch died in 1715. Louis XV was in his minority and France was under the regency of the Duke of Orleans. The finances of the nation were in a deplorable condition and the regent was willing to try any scheme that promised to reduce the national debt. He listened with open ears to the proposals of John Law, the Scotchman, gambler and high financier, the father of the National Bank of France. Law promised untold wealth to the nation and to the people as a result a reorganization of the banking and monetary systems, based on the extension of trade and the development of the Mississippi Valley in the New World. Only mines of gold and silver offered a way out. Among other ventures, the Mississippi Company was organized, settlers were sent out, and the mineral resources of the country explored. The Sieur de la Motte Cadillac, governor of Louisiana received two rich samples of silver in 1714 from a Captain Du Tisne, who had been stationed in the Illinois country at Kaskaskia. These were represented to have come from the locality but probably were from the rich silver mines of Mexico. However, the governor believed the story and early in 1715 set out for the Illinois country to discover the mines from which they were reported to have come. Arriving there sometime in the spring of 1715, he at once crossed the river to the Missouri side at a point where Ste. Genevieve now stands. He and a small party were guided up the Saline Valley along the old Indian trail and soon arrived at the present site of Mine la Motte. Here he made

numerous excavations but found no trace of gold or silver but an abundance of lead that could be dug out of the ground with the wooden picks and shovels with which he was equipped. His discovery was reported to France and somewhat later, possibly in 1719, though probably in 1723, an expedition fitted out by the Royal Company of the Indies to develop these mines. Phillip Francois Renault as Director General of the Mining Operations of the Company, was placed in charge of the expedition. Sailing from France with two-hundred French miners and skilled workmen, he touched at San Domingo where he purchased five-hundred negro slaves to augment his force. Arriving at the mouth of the Mississippi, he proceeded up the river by canoe to Kaskaskia, reaching there in the summer of 1723. The French intendants in charge of the post--Pierre Lucane de Boisbriant and Marc Antoine de la Loire des Ursins, granted him a tract of land two leagues long, fronting the Northeast. The grant ran from northwest to the southeast and centered on the prairie to the southeast of the present village of Mine la Motte. Desultory mining had been carried on by individual French miners from the time of the discovery of the place by La Motte Cadillac but with indifferent success as none of the miners knew how to construct proper furnaces for smelting the ore. With the coming of Renault and his skilled workmen, all this was changed. Furnaces were constructed, lead brought a good price and mines were operated on a large scale. Shortly, however, the profits promised the miners and shareholders by the promoters were not realized



and large scale operations ceased. Renault, himself, returned to France in 1742. It is probable that the large furnace stack or chimney was erected the first year, either in the fall of 1723 or spring of 1724. If this date is correct, it antedates any other structure built by a white man in Missouri by at least twelve years. (The Bolduc house in Ste. Genevieve was built in the old town in 1735, but removed to a site on higher ground in the new town in 1785. It also antedates the "Old Rock House" in St. Louis by more than half a century.) It was in use up until one hundred years ago. The old French Diggings are to be found on all sides of it. It was located in the most central location with reference to the mines. The "Golden Vein", most famous of the old diggings, located by La Motte Cadillac and known of certainty as one of Renault's mines is less than a mile to the northwest. Wooden picks and shovels were found here in 1888 by the late Max Miedner while reworking an old offset; again in 1891 by John Hahn of Mine la Motte; and still later by the late Frank Thompson, Superintendent of the Federal Mines, in considerable numbers while reworking the Golden Vein with a steam shovel.

No data are to be found proving the claim, but the fact that mining operations succeeded after the coming of Renault with his resources and knowledge of furnace construction; the fact that it stands in the center of the old Renault claim, and the fact that old French lead diggings are located close

at hand and in all directions from it, would prove its origin and its approximate date of construction. Other, and much smaller chimneys, were built, fell into disuse and were hauled away by the farmers for farm construction. Only this massive chimney remains. The old miners say, "I do not know why it was built, it is so much larger than any of the stacks we used when I was a young man." Only the boom ideals of the days of the "Mississippi Bubble" would have justified its construction and only a promoter of the type of Renault could have built it.

It has remained for America to furnish a lasting monument to the Mississippi ventures of France and to the memory of John Law, the Scotchman who promoted them.

Sheet 2:

of, in and to the following described real estate, to-wit: upon Lots No. 9 & 7 and Lot No. 13 in Fredericktown in the Southeast Square of said town, six hundred and forty acres of land in the Cedar Bottom, also 28-7/11 acres of land near Francis T. De Guire's, ~~also 1-3/4 acres of land near Michael Lachance, one acre of land near two acres of land near~~ ~~Flannery in Mine La Motte, one acre of land near Mine La Motte~~ ~~in Mine La Motte, and having reference to the day of the month and year mentioned by the said advertisements, and the time and place of sale and of the real estate to be sold and where situated as the law directs by advertisements put up at each of the most public places in the County of Madison, by virtue of which execution, levy and advertisements I did on the twentieth day of April One Thousand Eight Hundred and Forty-four between the hours of nine in the forenoon and five in the afternoon of that day agreeably to said advertisement, at the Court House door in the town of Fredericktown, during the sitting of Court at the April term of the Circuit Court of Madison County for the year Eighteen Hundred and Forty-four expose to sale at public auction for ready money, all the right, title, claim and interest, estate and property of the said Evareste F. Pratte of, in and to the above described real estate, together with all rights, privileges and appurtenances thereto belonging and Alfred T. Lacey being the highest and last bidder for said real estate at the price and sum of four hundred and one Dollars, the same was struck off and sold to the said Alfred T. Lacey for that sum, to-wit:~~

Therefore, know ye that in consideration of the premises and of the said sum of Four hundred and One Dollars to me in hand paid by the said Alfred T. Lacey, the receipt whereof I do hereby acknowledge and by virtue of the authority in me vested by law I, Charles K. Henderson, then Sheriff as aforesaid, do hereby assign, transfer and convey to Alfred T. Lacey, the said purchaser, all the right, title, interest, claim, estate and property of Evareste F. Pratte in and to the above mentioned and described property, that I might sell as Sheriff as aforesaid by virtue of the aforesaid Execution, Levy and Advertisements to HAVE AND TO HOLD the same to Alfred T. Lacey, the said purchaser and his heirs and assigns forever, with all rights, privileges and appurtenances thereto belonging.

In Witness Whereof, I, Charles K. Henderson, former Sheriff of the County of Madison, State aforesaid, have hereunto set my hand and seal this 5th day of September in the year of our Lord One Thousand Eight Hundred and Forty-nine.

/s/ Charles K. Henderson, Sheriff (SEAL)

Madison Circuit Court - September Term 1849, third day of the term and 5th day of the month. Sheriff's Deed.

And now at this time comes Charles K. Henderson, late Sheriff of this County, and acknowledges a deed to Alfred T. Lacey for certain real estate levied upon and sold by virtue of an Execution issued from the Clerk's office of the Madison Circuit Court against the said Evareste F. Pratte as follows, to-wit: six hundred and forty acres of land in the Southeast Square in Fredericktown and Lot No. 13 in Fredericktown, also 28-7/11 acres of land near Francis T. De Guire's, ~~also 1-3/4 acres of land near Michael Lachance, one acre of land near two acres of land near~~ ~~Flannery in Mine La Motte, one acre of land near Mine La Motte~~ ~~in Mine La Motte, and having reference to the day of the month and year mentioned by the said advertisements, and the time and place of sale and of the real estate to be sold and where situated as the law directs by advertisements put up at each of the most public places in the County of Madison, by virtue of which execution, levy and advertisements I did on the twentieth day of April One Thousand Eight Hundred and Forty-four between the hours of nine in the forenoon and five in the afternoon of that day agreeably to said advertisement, at the Court House door in the town of Fredericktown, during the sitting of Court at the April term of the Circuit Court of Madison County for the year Eighteen Hundred and Forty-four expose to sale at public auction for ready money, all the right, title, claim and interest, estate and property of the said Evareste F. Pratte of, in and to the above described real estate, together with all rights, privileges and appurtenances thereto belonging and Alfred T. Lacey being the highest and last bidder for said real estate at the price and sum of four hundred and one Dollars, the same was struck off and sold to the said Alfred T. Lacey for that sum, to-wit:~~
























# MISSOURI OFFICE OF HISTORIC PRESERVATION ARCHITECTURAL/HISTORIC INVENTORY SURVEY FORM

1. NO. <u>Y2</u>	4. PRESENT LOCAL NAME(S) OR DESIGNATION(S) "Butch" Mooney
2. COUNTY <u>Madison</u>	5. OTHER NAME(S) Willard Thomasson House
3. LOCATION OF NEGATIVES	

6. SPECIFIC LEGAL LOCATION  
TOWNSHIP 33 RANGE 7E SECTION 4 & 5  
IF CITY OR TOWN, STREET ADDRESS  
Northeast of City Lake

7. CITY OR TOWN IF RURAL, VICINITY  
Fredericktown, MO

8. DESCRIPTION OF LOCATION



County Road 209

9. COORDINATES UTM  
LAT \_\_\_\_\_ LONG \_\_\_\_\_

10. SITE( ) BUILDING(x) STRUCTURE( ) OBJECT( )

11. ON NATIONAL REGISTER YES( ) NO(x)

12. IS IT ELIGIBLE YES(x) NO( )

13. PART OF ESTAB. DISTRICT YES( ) NO(x)

14. DISTRICT POTENTIAL YES(x) NO( )

15. NAME OF ESTABLISHED DISTRICT

16. THEMATIC CATEGORY

17. DATE(S) OR PERIOD  
1917c

18. STYLE OR DESIGN  
Bungalow

19. ARCHITECT OR ENGINEER

20. CONTRACTOR OR BUILDER  
Willard Thomasson

21. ORIGINAL USE, IF APPARENT  
residence

22. PRESENT USE  
residence

23. OWNERSHIP PUBLIC ( ) PRIVATE (x)

24. OWNER'S NAME AND ADDRESS IF KNOWN  
L.A. Mooney  
Route 3, City Lake Road, Fredtown

25. OPEN TO PUBLIC YES( ) NO (x)

26. LOCAL CONTACT PERSON OR ORGANIZATION

27. OTHER SURVEY IN WHICH INCLUDED

28. NO. OF STORIES 1 1/2

29. BASEMENT YES(x) NO( )  
partial

30. FOUNDATION MATERIAL  
concrete

31. WALL CONSTRUCTION  
frame

32. ROOF TYPE & MATERIAL  
asphalt shingles

33. NO. OF BAYS wwwdwww FRONT www SIDE

34. WALL TREATMENT  
fiber board siding over clapboard

35. PLAN SHAPE rectangular

36. CHANGES ADDITION( ) (EXPLAIN IN ALTERED NO. 42) MOVED (x)

37. CONDITION INTERIOR good EXTERIOR good

38. PRESERVATION UNDERWAY YES( ) NO(x)

39. ENDANGERED BY WHAT YES(x) NO( )

40. VISIBLE FROM PUBLIC ROAD YES(x) NO( )

41. DISTANCE FROM AND FRONTAGE ON ROAD

42. FURTHER DESCRIPTION OF IMPORTANT FEATURES Boxed Pillars, shed domer across the length of the front of the house. Front porch does span entire length. Domer windows are 4/4. The downstairs windows are 8/1 with 6/1 side lights. Features



43. HISTORY AND SIGNIFICANCE Built new after WWI with insurance money by George Thomasson, Willard's father. Original log house torn down to build this one.

44. DESCRIPTION OF ENVIRONMENT AND OUTBUILDINGS Rural setting on county road, part of a larger farm near the site of the "country" lane as described by a long time resident. This country road has been described by other long-time residents as the "Old Fredericktown Road"

45. SOURCES OF INFORMATION John Paul Skaggs, Bascom Reville, Peggy Counts and Ruth Skaggs  
Madison County Assessors Office

46. PREPARED BY  
Paula Shetley, Denis Moore

47. ORGANIZATION  
H & L Commission

RETURN THIS FORM WHEN COMPLETED TO: OFFICE OF HISTORIC PRESERVATION  
IF ADDITIONAL SPACE IS NEEDED, ATTACH SEPARATE SHEET(S) TO THIS FORM  
P.O. BOX 176  
JEFFERSON CITY, MISSOURI 65102

48. DATE 4/12/89  
5/9/89

49. REVISION DATE(S)

R-2 21

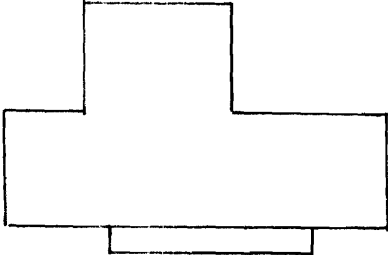
42. craftsman brackets at the eaves siding (masonite over clapboard) . This has a side chimney. Front door with side lights.





# MISSOURI OFFICE OF HISTORIC PRESERVATION ARCHITECTURAL/HISTORIC INVENTORY SURVEY FORM

R2-20

1. NO. <u>X 1</u>		4. PRESENT LOCAL NAME(S) OR DESIGNATION(S)	
2. COUNTY <u>Madison</u>		5. OTHER NAME(S)	
3. LOCATION OF NEGATIVES		"Rip" Thomason property (1900)	
6. SPECIFIC LEGAL LOCATION TOWNSHIP <u>33</u> RANGE <u>7</u> SECTION <u>4 &amp; 5</u> IF CITY OR TOWN, STREET ADDRESS <u>D</u> <u>City Lake Road, County Rd. 209</u>		16. THEMATIC CATEGORY	
7. CITY OR TOWN IF RURAL, VICINITY <u>Fredericktown</u>		17. DATE(S) OR PERIOD <u>1890c</u>	
8. DESCRIPTION OF LOCATION 		18. STYLE OR DESIGN <u>side gable folk</u>	
9. COORDINATES <u>County Road 209</u> UTM LAT LONG		19. ARCHITECT OR ENGINEER	
10. SITE( ) BUILDING( <input checked="" type="checkbox"/> ) STRUCTURE( ) OBJECT( )		20. CONTRACTOR OR BUILDER	
11. ON NATIONAL REGISTER YES( ) NO( <input checked="" type="checkbox"/> )		21. ORIGINAL USE, IF APPARENT <u>residence</u>	
12. IS IT ELIGIBLE YES( ) NO( )		22. PRESENT USE <u>residence</u>	
13. PART OF ESTAB. DISTRICT YES( ) NO( <input checked="" type="checkbox"/> )		23. OWNERSHIP PUBLIC ( ) PRIVATE ( <input checked="" type="checkbox"/> )	
14. DISTRICT POTENTIAL YES( ) NO( )		24. OWNER'S NAME AND ADDRESS IF KNOWN <u>Smiley Barnes</u> <u>County Road 209</u> <u>Fredericktown, MO</u>	
15. NAME OF ESTABLISHED DISTRICT		25. OPEN TO PUBLIC YES( ) NO( <input checked="" type="checkbox"/> )	
16. FURTHER DESCRIPTION OF IMPORTANT FEATURES <u>Front porch has been enclosed. It was a later addition built on concrete piers. Shed type roof. The rear cross gable forms a peak in front. Storm cellar.</u>		26. LOCAL CONTACT PERSON OR ORGANIZATION	
17. HISTORY AND SIGNIFICANCE <u>Original part of house is on a stone foundation which indicates its age. Built during mining boom of Mine La Motte area. Roy Roberts owned at one time. "Stuttering Bob" lived here also. He was the Constable of Mine La Motte in the 1940's.</u>		27. OTHER SURVEY IN WHICH INCLUDED	
18. DESCRIPTION OF ENVIRONMENT AND OUTBUILDINGS <u>Garage and enclosed extension on garage located southwest of house.</u>		28. NO. OF STORIES <u>1</u>	
19. SOURCES OF INFORMATION <u>Ruth Skaggs, Assessors Office, Harley Baker, Bascom Revelle, Sanborn Maps</u>		29. BASEMENT <u>partial</u> YES( <input checked="" type="checkbox"/> ) NO( )	
20. RETURN THIS FORM WHEN COMPLETED TO: OFFICE OF HISTORIC PRESERVATION P.O. BOX 176 JEFFERSON CITY, MISSOURI 65102		30. FOUNDATION MATERIAL <u>rock</u>	
21. ADDITIONAL SPACE IS NEEDED, ATTACH SEPARATE SHEET(S) TO THIS FORM		31. WALL CONSTRUCTION <u>frame</u>	
22. OFFICE OF HISTORIC PRESERVATION		32. ROOF TYPE & MATERIAL <u>cross gable/asph. sh.</u>	
23. PREPARED BY <u>Paula Shetley</u>		33. NO. OF BAYS (cont. page) <u>FRONT SIDE</u> <u>wdww</u>	
24. ORGANIZATION <u>H. &amp; L. C.</u>		34. WALL TREATMENT <u>wood siding</u>	
25. DATE <u>5-16-89</u>		35. PLAN SHAPE <u>irregular</u>	
26. REVISION DATE(S)		36. CHANGES ADDITION( <input checked="" type="checkbox"/> ) (EXPLAIN IN NO. 42) ALTERED ( ) MOVED ( )	
27. CONDITION <u>INTERIOR good</u> <u>EXTERIOR good</u>		37. CONDITION <u>INTERIOR good</u> <u>EXTERIOR good</u>	
28. PRESERVATION UNDERWAY YES( ) NO( <input checked="" type="checkbox"/> )		38. PRESERVATION UNDERWAY YES( ) NO( <input checked="" type="checkbox"/> )	
29. ENDANGERED BY WHAT YES( ) NO( <input checked="" type="checkbox"/> )		39. ENDANGERED BY WHAT YES( ) NO( <input checked="" type="checkbox"/> )	
30. VISIBLE FROM PUBLIC ROAD YES( <input checked="" type="checkbox"/> ) NO( )		40. VISIBLE FROM PUBLIC ROAD YES( <input checked="" type="checkbox"/> ) NO( )	
31. DISTANCE FORM AND FRONTAGE ON ROAD		41. DISTANCE FORM AND FRONTAGE ON ROAD	
32. PHOTO MUST BE PROVIDED		PHOTO MUST BE PROVIDED	

33. front entrance visible through windows on enclosed porch.








MO-200-001  
**MISSOURI OFFICE OF HISTORIC PRESERVATION**  
**ARCHITECTURAL/HISTORIC INVENTORY SURVEY FORM**

R2-23

1. NO. <u>U2</u>	4. PRESENT LOCAL NAME(S) OR DESIGNATION(S)
2. COUNTY <u>Madison</u>	5. OTHER NAME(S)  "Doc" Brown Place
3. LOCATION OF NEGATIVES	

6. SPECIFIC LEGAL LOCATION TOWNSHIP <u>33</u> RANGE <u>7E</u> SECTION <u>4&amp;5</u> IF CITY OR TOWN, STREET ADDRESS  <u>County Road 209</u>	16. THEMATIC CATEGORY	28. NO. OF STORIES <u>1 1/2</u>
7. CITY OR TOWN IF RURAL, VICINITY <u>Fredericktown</u>	17. DATE(S) OR PERIOD <u>1900c</u>	29. BASEMENT YES( ) <u>storm cellar NO(x)</u>
8. DESCRIPTION OF LOCATION  	18. STYLE OR DESIGN <u>side gable folk</u>	30. FOUNDATION MATERIAL <u>stone</u>

19. ARCHITECT OR ENGINEER	31. WALL CONSTRUCTION <u>frame</u>
20. CONTRACTOR OR BUILDER	32. ROOF TYPE & MATERIAL <u>gable/asph. shingles</u>
21. ORIGINAL USE, IF APPARENT <u>residence</u>	33. NO. OF BAYS <u>wdw</u> FRONT SIDE

22. PRESENT USE <u>residence</u>	34. WALL TREATMENT <u>asph. rolled siding</u>
23. OWNERSHIP PUBLIC ( ) PRIVATE (x)	35. PLAN SHAPE <u>rectangle</u>
24. OWNER'S NAME AND ADDRESS IF KNOWN <u>John Brown,</u> <u>County Road 209</u> <u>Fredericktown, MO</u>	36. CHANGES ADDITION( ) (EXPLAIN IN ALTERED { ) NO.42) MOVED ( )

25. OPEN TO PUBLIC YES( ) NO (x)	37. CONDITION INTERIOR <u>poor</u> EXTERIOR <u>poor</u>
26. LOCAL CONTACT PERSON OR ORGANIZATION	38. PRESERVATION YES( ) UNDERWAY NO(x)
27. OTHER SURVEY IN WHICH INCLUDED	39. ENDANGERED YES( ) BY WHAT NO(x)

9. COORDINATES UTM LAT LONG	40. VISIBLE FROM YES(x) PUBLIC ROAD NO( )
10. SITE( ) BUILDING(x) STRUCTURE( ) OBJECT( )	41. DISTANCE FORM AND FRONTAGE ON ROAD
11. ON NATIONAL REGISTER YES( ) NO(x)	

12. IS IT ELIGIBLE YES( ) NO( )	42. FURTHER DESCRIPTION OF IMPORTANT FEATURES <u>2 end chimneys. Door is off center and this may indicate a double door originally.</u>
13. PART OF ESTAB. DISTRICT YES( ) NO(x)	
14. DISTRICT POTENTIAL YES( ) NO( )	

15. NAME OF ESTABLISHED DISTRICT	43. HISTORY AND SIGNIFICANCE <u>This building is very similar to buildings built by miners. Very simple construction. House was considered old in 1947 when Mr. Brown lived there. Kennedy family lived there before Browns. Interviews with local people indicate house built around 1900, possible before.</u>
----------------------------------	--

44. DESCRIPTION OF ENVIRONMENT AND OUTBUILDINGS <u>Located on outlying road enroute to Catherine and Mine La Motte Mines from Fredericktown.</u>	<del>PHOTO MUST BE PROVIDED</del>
--	-----------------------------------

45. SOURCES OF INFORMATION <u>Ruth Skaggs, Rev. Rogers, Nick Turnbeau, John Brown and Assessors office</u>	46. PREPARED BY <u>Kathleen Broussard</u>
	47. ORGANIZATION <u>H. &amp; L. C.</u>

48. DATE <u>5-9-89</u>	49. REVISION DATE(S)
---------------------------	----------------------


RETURN THIS FORM WHEN COMPLETED TO: OFFICE OF HISTORIC PRESERVATION  
 P.O. BOX 176  
 JEFFERSON CITY, MISSOURI 65102  
 IF ADDITIONAL SPACE IS NEEDED, ATTACH SEPARATE SHEET(S) TO THIS FORM



# MISSOURI OFFICE OF HISTORIC PRESERVATION ARCHITECTURAL/HISTORIC INVENTORY SURVEY FORM

R-2

12

<p>1. NO. <u>V 7</u></p> <p>2. COUNTY <u>Madison</u></p> <p>3. LOCATION OF NEGATIVES</p>	<p>4. PRESENT LOCAL NAME(S) OR DESIGNATION(S) <u>Tommy Davis</u></p> <p>5. OTHER NAME(S) <u>Sonderman Town</u></p>							
<p>6. SPECIFIC LEGAL LOCATION TOWNSHIP <u>33N</u> RANGE <u>7E</u> SECTION <u>4&amp;5</u> IF CITY OR TOWN, STREET ADDRESS  <u>County Road 211</u></p> <p>7. CITY OR TOWN IF RURAL, VICINITY <u>Fredericktown, MO</u></p> <p>8. DESCRIPTION OF LOCATION  </p> <p>9. COORDINATES UTM LAT LONG</p> <table border="1" style="width:100%; border-collapse: collapse;"> <tr> <td style="width:50%;">10. SITE ( ) BUILDING (x)</td> <td style="width:50%;">STRUCTURE ( ) OBJECT ( )</td> </tr> <tr> <td>11. ON NATIONAL REGISTER YES ( ) NO (x)</td> <td>12. IS IT ELIGIBLE YES (x) NO ( )</td> </tr> <tr> <td>13. PART OF ESTAB. DISTRICT YES ( ) NO (x)</td> <td>14. DISTRICT POTENTIAL YES (x) NO ( )</td> </tr> </table> <p>15. NAME OF ESTABLISHED DISTRICT</p>	10. SITE ( ) BUILDING (x)	STRUCTURE ( ) OBJECT ( )	11. ON NATIONAL REGISTER YES ( ) NO (x)	12. IS IT ELIGIBLE YES (x) NO ( )	13. PART OF ESTAB. DISTRICT YES ( ) NO (x)	14. DISTRICT POTENTIAL YES (x) NO ( )	<p>16. THEMATIC CATEGORY</p> <p>17. DATE(S) OR PERIOD <u>1916c</u></p> <p>18. STYLE OR DESIGN <u>side gable folk</u></p> <p>19. ARCHITECT OR ENGINEER</p> <p>20. CONTRACTOR OR BUILDER</p> <p>21. ORIGINAL USE, IF APPARENT <u>residence (rental)</u></p> <p>22. PRESENT USE <u>residence</u></p> <p>23. OWNERSHIP PUBLIC ( ) PRIVATE (x)</p> <p>24. OWNER'S NAME AND ADDRESS IF KNOWN <u>Fredericktown</u> <u>County Road 211- 63645</u></p> <p>25. OPEN TO PUBLIC YES ( ) NO (x)</p> <p>26. LOCAL CONTACT PERSON OR ORGANIZATION <u>H &amp; L Commission</u></p> <p>27. OTHER SURVEY IN WHICH INCLUDED</p>	<p>28. NO. OF STORIES <u>1</u></p> <p>29. BASEMENT YES ( ) NO (x)</p> <p>30. FOUNDATION MATERIAL <u>concrete</u></p> <p>31. WALL CONSTRUCTION <u>frame</u></p> <p>32. ROOF TYPE &amp; MATERIAL <u>medium gable/composite</u></p> <p>33. NO. OF BAYS wdww FRONT SIDE</p> <p>34. WALL TREATMENT <u>masonite siding</u></p> <p>35. PLAN SHAPE <u>square</u></p> <p>36. CHANGES (EXPLAIN IN NO. 42) ADDITION ( ) ALTERED ( ) MOVED ( )</p> <p>37. CONDITION INTERIOR <u>fair</u> EXTERIOR <u>good</u></p> <p>38. PRESERVATION UNDERWAY YES ( ) NO (x)</p> <p>39. ENDANGERED BY WHAT YES ( ) NO (x)</p> <p>40. VISIBLE FROM PUBLIC ROAD YES (x) NO ( )</p> <p>41. DISTANCE FROM AND FRONTAGE ON ROAD</p>
10. SITE ( ) BUILDING (x)	STRUCTURE ( ) OBJECT ( )							
11. ON NATIONAL REGISTER YES ( ) NO (x)	12. IS IT ELIGIBLE YES (x) NO ( )							
13. PART OF ESTAB. DISTRICT YES ( ) NO (x)	14. DISTRICT POTENTIAL YES (x) NO ( )							
<p>12. FURTHER DESCRIPTION OF IMPORTANT FEATURES <u>Room added to side, porch remodeled, newer siding</u></p>		<p style="font-size: 2em; font-weight: bold;">PHOTO MUST BE PROVIDED</p>						
<p>43. HISTORY AND SIGNIFICANCE <u>Built as a series of houses by Mr. Frank Sonderman at a cost of \$1,000 for the land and \$200 per house in 1916. Originally rented to miners as the mines were going full tilt prior to WWI. Originally 10, this is one of 7 still standing.</u></p>								
<p>44. DESCRIPTION OF ENVIRONMENT AND OUTBUILDINGS <u>Service road off of Highway 00.</u></p>								
<p>15. SOURCES OF INFORMATION <u>Interview with J.P. Skaggs, Ted Matthews, Ruth Skaggs 3/16/89</u></p>	<p>46. PREPARED BY <u>Denis Moore</u></p> <p>47. ORGANIZATION <u>H &amp; L Commission</u></p>							
<p>RETURN THIS FORM WHEN COMPLETED TO: OFFICE OF HISTORIC PRESERVATION IF ADDITIONAL SPACE IS NEEDED, ATTACH SEPARATE SHEET(S) TO THIS FORM</p>								
<p>OFFICE OF HISTORIC PRESERVATION P.O. BOX 176 JEFFERSON CITY, MISSOURI 65102</p>		<p>48. DATE <u>3/16/89</u></p> <p>49. REVISION DATE(S)</p>						







# MISSOURI OFFICE OF HISTORIC PRESERVATION ARCHITECTURAL/HISTORIC INVENTORY SURVEY FORM

R-2 18

1. NO. <u>11</u>	4. PRESENT LOCAL NAME(S) OR DESIGNATION(S)
2. COUNTY <u>Madison</u>	5. OTHER NAME(S) <u>Sonderman Town</u>
3. LOCATION OF NEGATIVES	

6. SPECIFIC LEGAL LOCATION TOWNSHIP <u>33</u> RANGE <u>7E</u> SECTION <u>4 &amp; 5</u> IF CITY OR TOWN, STREET ADDRESS  <u>County Road 211</u>  7. CITY OR TOWN IF RURAL, VICINITY <u>Fredericktown, MO</u>  8. DESCRIPTION OF LOCATION	16. THEMATIC CATEGORY	28. NO. OF STORIES <u>1</u>
	17. DATE(S) OR PERIOD <u>1916</u>	29. BASEMENT YES( ) NO( <u>x</u> )
	18. STYLE OR DESIGN <u>side gable folk</u>	30. FOUNDATION MATERIAL <u>stone, concrete around</u>
	19. ARCHITECT OR ENGINEER	31. WALL CONSTRUCTION <u>frame</u>
	20. CONTRACTOR OR BUILDER <u>F. Sonderman</u>	32. ROOF TYPE & MATERIAL <u>end gable-asphalt shingles</u>
	21. ORIGINAL USE, IF APPARENT <u>residence</u>	33. NO. OF BAYS <sup>wdw</sup> <u>FRONT SIDE</u>
	22. PRESENT USE <u>residence</u>	34. WALL TREATMENT <u>asbestos shingles</u>
	23. OWNERSHIP PUBLIC ( ) PRIVATE ( <u>x</u> )	35. PLAN SHAPE <u>rectangular</u>
	24. OWNER'S NAME AND ADDRESS IF KNOWN	36. CHANGES ADDITION( ) (EXPLAIN IN ALTERED NO. 42) MOVED ( )
	25. OPEN TO PUBLIC YES( ) NO( <u>x</u> )	37. CONDITION INTERIOR <u>fair</u> EXTERIOR <u>fair</u>
26. LOCAL CONTACT PERSON OR ORGANIZATION	38. PRESERVATION UNDERWAY YES( ) NO( <u>x</u> )	
27. OTHER SURVEY IN WHICH INCLUDED	39. ENDANGERED BY WHAT YES( ) NO( <u>x</u> )	
9. COORDINATES UTM LAT LONG	40. VISIBLE FROM PUBLIC ROAD YES( <u>x</u> ) NO( )	
10. SITE( ) BUILDING( <u>x</u> ) STRUCTURE( ) OBJECT( )	41. DISTANCE FORM AND FRONTAGE ON ROAD	
11. ON NATIONAL REGISTER YES( ) NO( <u>x</u> )		
12. IS IT ELIGIBLE YES( <u>x</u> ) NO( )		
13. PART OF ESTAB. DISTRICT YES( ) NO( <u>x</u> )		
14. DISTRICT POTENTIAL YES( <u>x</u> ) NO( )		
15. NAME OF ESTABLISHED DISTRICT		

12. FURTHER DESCRIPTION OF IMPORTANT FEATURES <u>No indication of a second door which has been enclosed.</u>	
--	--

43. HISTORY AND SIGNIFICANCE One of the original 10 houses built by Frank Sonderman at a cost of \$1,000 for the land and \$200 for each house in 1916. Originally rented to miners as the mines were going full tilt prior to WWI. This is one of the 7 remaining out of the 10.

44. DESCRIPTION OF ENVIRONMENT AND OUTBUILDINGS Rural setting service off the two lane state highway.

15. SOURCES OF INFORMATION <u>Interview with J.P. Skaggs, Ruth Skaggs, Ted Matthews, Peggy Counts Madison County Assessors Office</u>	46. PREPARED BY <u>Paula Shetley, Kathleen Broussard, B. Revelle</u>
	47. ORGANIZATION <u>H &amp; L Commission</u>

RETURN THIS FORM WHEN COMPLETED TO: OFFICE OF HISTORIC PRESERVATION F ADDITIONAL SPACE IS NEEDED, ATTACH SEPARATE SHEET(S) TO THIS FORM	P.O. BOX 176 JEFFERSON CITY, MISSOURI 65102	48. DATE <u>3/16/89</u>	49. REVISION DATE(S)
--	--	----------------------------	----------------------

R-2 18  
(Continuation Page)

30. piers




886

# MISSOURI OFFICE OF HISTORIC PRESERVATION ARCHITECTURAL/HISTORIC INVENTORY SURVEY FORM

R-2

17

1. NO. <u>Y2</u>	4. PRESENT LOCAL NAME(S) OR DESIGNATION(S)
2. COUNTY <u>Madison</u>	5. OTHER NAME(S)
3. LOCATION OF NEGATIVES	<u>Sonderman Town</u>

6. SPECIFIC LEGAL LOCATION TOWNSHIP <u>33N</u> , RANGE <u>7E</u> SECTION <u>4 &amp; 5</u> IF CITY OR TOWN, STREET ADDRESS  <u>County Road 211 C</u>	16. THEMATIC CATEGORY	28. NO. OF STORIES
	17. DATE(S) OR PERIOD <u>1915</u>	29. BASEMENT YES( ) NO( <input checked="" type="checkbox"/> )
7. CITY OR TOWN IF RURAL, VICINITY <u>Fredericktown, Mo</u>	18. STYLE OR DESIGN <u>side gable folk</u>	30. FOUNDATION MATERIAL <u>stone (rubble)</u>
8. DESCRIPTION OF LOCATION  	19. ARCHITECT OR ENGINEER	31. WALL CONSTRUCTION <u>frame</u>
	20. CONTRACTOR OR BUILDER	32. ROOF TYPE & MATERIAL <u>medium end gable</u>
<u>County Road 211</u>	21. ORIGINAL USE, IF APPARENT <u>rental units</u>	33. NO. OF BAYS <u>wddw</u> FRONT SIDE
	22. PRESENT USE <u>residence</u>	34. WALL TREATMENT <u>clapboard</u>
9. COORDINATES UTM LAT LONG	23. OWNERSHIP PUBLIC ( ) PRIVATE ( <input checked="" type="checkbox"/> )	35. PLAN SHAPE <u>rectangular</u>
10. SITE( ) BUILDING( <input checked="" type="checkbox"/> ) STRUCTURE( ) OBJECT( )	24. OWNER'S NAME AND ADDRESS IF KNOWN <u>County Road 211</u>	36. CHANGES ADDITION( ) (EXPLAIN IN ALTERED ( ) NO.42) MOVED ( )
11. ON NATIONAL REGISTER YES( ) NO( <input checked="" type="checkbox"/> )	25. OPEN TO PUBLIC YES( ) NO ( <input checked="" type="checkbox"/> )	37. CONDITION INTERIOR <u>poor</u> EXTERIOR <u>poor</u>
12. IS IT ELIGIBLE YES( <input checked="" type="checkbox"/> ) NO( )	26. LOCAL CONTACT PERSON OR ORGANIZATION	38. PRESERVATION UNDERWAY YES( ) NO( <input checked="" type="checkbox"/> )
13. PART OF ESTAB. DISTRICT YES( ) NO( <input checked="" type="checkbox"/> )	27. OTHER SURVEY IN WHICH INCLUDED	39. ENDANGERED BY WHAT YES( ) NO( <input checked="" type="checkbox"/> )
14. DISTRICT POTENTIAL YES( <input checked="" type="checkbox"/> ) NO( )		40. VISIBLE FROM PUBLIC ROAD YES( <input checked="" type="checkbox"/> ) NO( )
15. NAME OF ESTABLISHED DISTRICT		41. DISTANCE FORM AND FRONTAGE ON ROAD

12. FURTHER DESCRIPTION OF IMPORTANT FEATURES <u>Double front doors</u>	PHOTO MUST BE PROVIDED
--	---------------------------

43. HISTORY AND SIGNIFICANCE One of original ten houses built by Frank Sonderman at a cost of \$1,000 for land cost of each house was \$200.00. Houses were built in 1915-1917. Frank was Paul Sonderman's father.

44. DESCRIPTION OF ENVIRONMENT AND OUTBUILDINGS Rural setting - county road off 2 landstate highway

15. SOURCES OF INFORMATION <u>Interview with J.P. Skaggs, Ted Matthews Ruth Skaggs Madison County Assessors Office</u>	46. PREPARED BY <u>Kathleen Broussard</u>
	47. ORGANIZATION <u>H &amp; L Commission</u>

RETURN THIS FORM WHEN COMPLETED TO: IF ADDITIONAL SPACE IS NEEDED, ATTACH SEPARATE SHEET(S) TO THIS FORM	OFFICE OF HISTORIC PRESERVATION P.O. BOX 176 JEFFERSON CITY, MISSOURI 65102	48. DATE <u>3/16/89</u>	49. REVISION DATE(S)
---	---	----------------------------	-------------------------





KEEP OUT  
NO TRESPASSING

# MISSOURI OFFICE OF HISTORIC PRESERVATION ARCHITECTURAL/HISTORIC INVENTORY SURVEY FORM

R-2

16

1. NO. <u>Y3</u>	4. PRESENT LOCAL NAME(S) OR DESIGNATION(S)
2. COUNTY <u>Madison</u>	5. OTHER NAME(S)
3. LOCATION OF NEGATIVES	<u>Sonderman Town</u>

6. SPECIFIC LEGAL LOCATION TOWNSHIP <u>33</u> RANGE <u>7E</u> SECTION <u>4 &amp; 5</u> IF CITY OR TOWN, STREET ADDRESS <u>County Road 211</u>	16. THEMATIC CATEGORY	28. NO. OF STORIES <u>1</u>
	17. DATE(S) OR PERIOD <u>1916</u>	29. BASEMENT YES( ) NO ( <u>X</u> )
7. CITY OR TOWN IF RURAL, VICINITY <u>Fredericktown, MO 63645</u>	18. STYLE OR DESIGN <u>side gable folk</u>	30. FOUNDATION MATERIAL <u>stone (rubble)</u>
8. DESCRIPTION OF LOCATION  <u>County Road 211</u>	19. ARCHITECT OR ENGINEER	31. WALL CONSTRUCTION <u>frame</u>
	20. CONTRACTOR OR BUILDER	32. ROOF TYPE & MATERIAL <u>medium gable</u>
9. COORDINATES UTM LAT LONG	21. ORIGINAL USE, IF APPARENT <u>rental unit</u>	33. NO. OF BAYS <u>wdw</u> FRONT SIDE
	22. PRESENT USE <u>residence</u>	34. WALL TREATMENT <u>asbestos siding</u>
10. SITE( ) BUILDING( <u>X</u> ) STRUCTURE( ) OBJECT( )	23. OWNERSHIP PUBLIC ( ) PRIVATE ( <u>X</u> )	35. PLAN SHAPE <u>square</u>
11. ON NATIONAL REGISTER YES( ) NO( <u>X</u> )	24. OWNER'S NAME AND ADDRESS IF KNOWN <u>County Road 211, Fredericktown, MO</u>	36. CHANGES ADDITION( ) (EXPLAIN IN ALTERED ( ) NO.42) MOVED ( )
12. IS IT ELIGIBLE YES( <u>X</u> ) NO( )	25. OPEN TO PUBLIC YES( ) NO ( <u>X</u> )	37. CONDITION INTERIOR <u>fair</u> EXTERIOR <u>fair</u>
13. PART OF ESTAB. DISTRICT YES( ) NO( <u>X</u> )	26. LOCAL CONTACT PERSON OR ORGANIZATION <u>H &amp; L Commission</u>	38. PRESERVATION UNDERWAY YES( ) NO( <u>X</u> )
14. DISTRICT POTENTIAL YES( <u>X</u> ) NO( )	27. OTHER SURVEY IN WHICH INCLUDED	39. ENDANGERED BY WHAT YES( ) NO( <u>X</u> )
15. NAME OF ESTABLISHED DISTRICT		40. VISIBLE FROM PUBLIC ROAD YES( <u>X</u> ) NO( )
12. FURTHER DESCRIPTION OF IMPORTANT FEATURES <u>only one front door. Integrated front porch.</u>		41. DISTANCE FORM AND FRONTAGE ON ROAD

~~PHOTO MUST  
BE PROVIDED~~

43. HISTORY AND SIGNIFICANCE Built as a series of houses by Mr. Frank Sonderman at a cost of \$1,000 for the land and \$200 for the house in 1916. Originally rented to miners as the mines were going full tilt prior to WWI. Originally ten houses were built; this is one of the seven remaining.

44. DESCRIPTION OF ENVIRONMENT AND OUTBUILDINGS Rural setting - county road off 2 lane highway


15. SOURCES OF INFORMATION <u>Interview with J.P. Skaggs, Ruth Skaggs, Ted Matthews Madison County Assessors Office</u>	46. PREPARED BY <u>Kathleen Broussard</u>
	47. ORGANIZATION <u>H &amp; L Commission</u>

RETURN THIS FORM WHEN COMPLETED TO: OFFICE OF HISTORIC PRESERVATION  
F ADDITIONAL SPACE IS NEEDED, ATTACH SEPARATE SHEET(S) TO THIS FORM

P.O. BOX 176  
JEFFERSON CITY, MISSOURI 65102

48. DATE <u>3/16/89</u>	49. REVISION DATE(S)
-------------------------	----------------------






# MISSOURI OFFICE OF HISTORIC PRESERVATION ARCHITECTURAL/HISTORIC INVENTORY SURVEY FORM

R-2

15

1. NO. <u>14</u>		4. PRESENT LOCAL NAME(S) OR DESIGNATION(S)	
2. COUNTY <u>Madison</u>		5. OTHER NAME(S) <u>Sonderman Town</u>	
3. LOCATION OF NEGATIVES			
6. SPECIFIC LEGAL LOCATION TOWNSHIP <u>33</u> RANGE <u>7E</u> SECTION <u>4 &amp; 5</u> IF CITY OR TOWN, STREET ADDRESS <u>County Road 211</u>		16. THEMATIC CATEGORY	
		17. DATE(S) OR PERIOD <u>1916</u>	
7. CITY OR TOWN IF RURAL, VICINITY <u>Fredericktown, MO</u>		18. STYLE OR DESIGN <u>side gable folk</u>	
8. DESCRIPTION OF LOCATION   <u>County Road 211</u>		19. ARCHITECT OR ENGINEER	
		20. CONTRACTOR OR BUILDER	
9. COORDINATES UTM LAT LONG		21. ORIGINAL USE, IF APPARENT <u>rental units</u>	
10. SITE ( ) BUILDING(x) STRUCTURE ( ) OBJECT ( )		22. PRESENT USE <u>residence</u>	
11. ON NATIONAL REGISTER YES ( ) NO (x)		23. OWNERSHIP PUBLIC ( ) PRIVATE (x)	
12. IS IT ELIGIBLE YES (x) NO ( )		24. OWNER'S NAME AND ADDRESS IF KNOWN <u>County Road 211, Fredericktown,</u>	
13. PART OF ESTAB. DISTRICT YES ( ) NO (x)		25. OPEN TO PUBLIC YES ( ) NO (x)	
14. DISTRICT POTENTIAL YES (x) NO ( )		26. LOCAL CONTACT PERSON OR ORGANIZATION	
15. NAME OF ESTABLISHED DISTRICT		27. OTHER SURVEY IN WHICH INCLUDED	
12. FURTHER DESCRIPTION OF IMPORTANT FEATURES <u>House built on stone piers. Front porch has hip roof with 4 rustic pillars. One door.</u>		<del>PHOTO MUST BE PROVIDED</del>	
43. HISTORY AND SIGNIFICANCE <u>Built as a series of rental houses by Mr. Frnak Sonderman at a cost of \$1,000 for all the land and \$200 per house in 1916. Originally rental to miners as the mines were going full tilt prior to WWI. This is one of 7 out of 10 still standing.</u>			
44. DESCRIPTION OF ENVIRONMENT AND OUTBUILDINGS <u>Rural setting, county road off 2 lane highway.</u>			
45. SOURCES OF INFORMATION <u>Interview with J.P. Skaggs, Ruth Skaggs, Ted Matthews and Peggy Counts Madison County Assessors Office</u>		46. PREPARED BY <u>Denis Moore</u>	
RETURN THIS FORM WHEN COMPLETED TO: F. ADDITIONAL SPACE IS NEEDED, ATTACH SEPARATE SHEET(S) TO THIS FORM		47. ORGANIZATION <u>H &amp; L Comm</u>	
		48. DATE <u>3/16/89</u>	49. REVISION DATE(S)
OFFICE OF HISTORIC PRESERVATION P.O. BOX 176 JEFFERSON CITY, MISSOURI 65102			






# MISSOURI OFFICE OF HISTORIC PRESERVATION ARCHITECTURAL/HISTORIC INVENTORY SURVEY FORM

R-2

14

1. NO. <u>15</u>	4. PRESENT LOCAL NAME(S) OR DESIGNATION(S)
2. COUNTY <u>Madison</u>	5. OTHER NAME(S) <u>Sonderman Town</u>
3. LOCATION OF NEGATIVES	

6. SPECIFIC LEGAL LOCATION TOWNSHIP <u>33N</u> RANGE <u>7E</u> SECTION <u>4 &amp; 5</u> IF CITY OR TOWN, STREET ADDRESS <u>County Road 211</u>	16. THEMATIC CATEGORY	28. NO. OF STORIES <u>1</u>
	17. DATE(S) OR PERIOD <u>1916</u>	29. BASEMENT YES( ) NO( <u>x</u> )
7. CITY OR TOWN IF RURAL, VICINITY <u>Fredericktown</u>	18. STYLE OR DESIGN <u>side gable folk</u>	30. FOUNDATION MATERIAL <u>concrete around piers</u>
8. DESCRIPTION OF LOCATION  <u>County Road 211</u>	19. ARCHITECT OR ENGINEER	31. WALL CONSTRUCTION <u>frame</u>
	20. CONTRACTOR OR BUILDER	32. ROOF TYPE & MATERIAL <u>medium gable/ composite</u>
9. COORDINATES UTM LAT LONG	21. ORIGINAL USE, IF APPARENT <u>rental property</u>	33. NO. OF BAYS <u>swdw</u> FRONT SIDE
	22. PRESENT USE <u>residence</u>	34. WALL TREATMENT <u>siding</u>
10. SITE( ) BUILDING( <u>x</u> ) STRUCTURE( ) OBJECT( )	23. OWNERSHIP PUBLIC ( ) PRIVATE ( <u>x</u> )	35. PLAN SHAPE <u>square</u>
11. ON NATIONAL REGISTER YES( ) NO( <u>x</u> )	24. OWNER'S NAME AND ADDRESS IF KNOWN <u>County Road 211, Fredericktown</u>	36. CHANGES ADDITION( ) (EXPLAIN IN ALTERED NO.42) MOVED ( )
12. IS IT ELIGIBLE YES( <u>x</u> ) NO( )	25. OPEN TO PUBLIC YES( ) NO ( <u>x</u> )	37. CONDITION INTERIOR <u>good</u> EXTERIOR
13. PART OF ESTAB. DISTRICT YES( ) NO( <u>x</u> )	26. LOCAL CONTACT PERSON OR ORGANIZATION <u>H &amp; L Comm</u>	38. PRESERVATION UNDERWAY YES( ) NO( <u>x</u> )
14. DISTRICT POTENTIAL YES( ) NO( )	27. OTHER SURVEY IN WHICH INCLUDED	39. ENDANGERED BY WHAT YES( ) NO( <u>x</u> )
15. NAME OF ESTABLISHED DISTRICT		40. VISIBLE FROM PUBLIC ROAD YES( <u>x</u> ) NO( )
		41. DISTANCE FORM AND FRONTAGE ON ROAD

12. FURTHER DESCRIPTION OF IMPORTANT FEATURES <u>Porch has integrated shed roof</u>	PHOTO MUST BE PROVIDED
--	---------------------------

43. HISTORY AND SIGNIFICANCE Built as a series of rental houses by Mr. Frank Sonderman at a cost of \$1,000 for the land and \$200 per house in 1916. Originally rented to miners as the mines were going full tilt prior to WWI. This is one of 7 out of the 10 original still standing.

44. DESCRIPTION OF ENVIRONMENT AND OUTBUILDINGS Rural setting, service road off of 2 lane highway

15. SOURCES OF INFORMATION <u>Interview with J.P. Skaggs, Ruth Skaggs, Ted Matthews, and Peggy Counts 3/16/89 Madison County Assessors Office</u>	46. PREPARED BY <u>Denis Moore</u>
RETURN THIS FORM WHEN COMPLETED TO: OFFICE OF HISTORIC PRESERVATION F ADDITIONAL SPACE IS NEEDED, ATTACH SEPARATE SHEET(S) TO THIS FORM	47. ORGANIZATION <u>H &amp; L Comm</u>
	48. DATE <u>3/16/89</u> 49. REVISION DATE(S)






# MISSOURI OFFICE OF HISTORIC PRESERVATION ARCHITECTURAL/HISTORIC INVENTORY SURVEY FORM

R-2

13

1. NO. <u>V6</u>	4. PRESENT LOCAL NAME(S) OR DESIGNATION(S)
2. COUNTY <u>Madison</u>	5. OTHER NAME(S)
3. LOCATION OF NEGATIVES	<u>Sonderman Town</u>

6. SPECIFIC LEGAL LOCATION TOWNSHIP <u>33</u> RANGE <u>7E</u> SECTION <u>4 &amp; 5</u> IF CITY OR TOWN, STREET ADDRESS <u>County Road 211</u>	16. THEMATIC CATEGORY	28. NO. OF STORIES <u>1</u>
	17. DATE(S) OR PERIOD <u>1916</u>	29. BASEMENT YES( ) NO( <input checked="" type="checkbox"/> )
7. CITY OR TOWN IF RURAL, VICINITY <u>Fredericktown, MO</u>	18. STYLE OR DESIGN <u>side gable folk</u>	30. FOUNDATION MATERIAL <u>Rock pgs filled in</u>
8. DESCRIPTION OF LOCATION   <u>County Road 211</u>	19. ARCHITECT OR ENGINEER	31. WALL CONSTRUCTION <u>frame</u>
	20. CONTRACTOR OR BUILDER	32. ROOF TYPE & MATERIAL <u>medium gable/composite</u>
9. COORDINATES UTM LAT LONG	21. ORIGINAL USE, IF APPARENT <u>rental property</u>	33. NO. OF BAYS wdw FRONT SIDE
10. SITE( ) BUILDING( <input checked="" type="checkbox"/> )	22. PRESENT USE <u>residence</u>	34. WALL TREATMENT <u>asphalt shingles</u>
11. ON NATIONAL REGISTER YES( ) NO( <input checked="" type="checkbox"/> )	23. OWNERSHIP PUBLIC ( ) PRIVATE ( <input checked="" type="checkbox"/> )	35. PLAN SHAPE <u>square</u>
12. IS IT ELIGIBLE YES( <input checked="" type="checkbox"/> ) NO( )	24. OWNER'S NAME AND ADDRESS IF KNOWN <u>Fredericktown</u> <u>County Road 211</u>	36. CHANGES ADDITION( ) (EXPLAIN IN NO.42) ALTERED ( <input checked="" type="checkbox"/> ) MOVED ( )
13. PART OF ESTAB. DISTRICT YES( ) NO( <input checked="" type="checkbox"/> )	25. OPEN TO PUBLIC YES( ) NO( <input checked="" type="checkbox"/> )	37. CONDITION INTERIOR <u>fair</u> EXTERIOR
14. DISTRICT POTENTIAL YES( <input checked="" type="checkbox"/> ) NO( )	26. LOCAL CONTACT PERSON OR ORGANIZATION <u>H &amp; L Commission</u>	38. PRESERVATION UNDERWAY YES( ) NO( <input checked="" type="checkbox"/> )
15. NAME OF ESTABLISHED DISTRICT	27. OTHER SURVEY IN WHICH INCLUDED	39. ENDANGERED BY WHAT YES( ) NO( <input checked="" type="checkbox"/> )
16. NAME OF ESTABLISHED DISTRICT		40. VISIBLE FROM PUBLIC ROAD YES( <input checked="" type="checkbox"/> ) NO( )
17. NAME OF ESTABLISHED DISTRICT		41. DISTANCE FORM AND FRONTAGE ON ROAD

42. FURTHER DESCRIPTION OF IMPORTANT FEATURES <u>Structures set on rock piers which have since been filled in to give a full poured concrete foundation. One front window has been extended making it wider than the other. Indication of a possible second door at one time. Porch has integrated shed roof.</u>	PHOTO MUST BE PROVIDED
--	---------------------------

43. HISTORY AND SIGNIFICANCE Built as a series of rental houses by Mr. Frank Sonderman at a cost of \$1,000 for the property and \$200 per house in 1916. Originally rented to miners as the mines were going full tilt prior to WWI. This is one of 7 out of the original 10 houses.

44. DESCRIPTION OF ENVIRONMENT AND OUTBUILDINGS  
Rural setting, service road off 2 lane highway

45. SOURCES OF INFORMATION <u>Interview with J.P. Skaggs, Ruth Skaggs, Ted Matthews and Peggy Counts 3/16/89 Madison County Assessors Office</u>	46. PREPARED BY <u>Denis Moore</u>
	47. ORGANIZATION <u>H &amp; L Commission</u>


RETURN THIS FORM WHEN COMPLETED TO: F ADDITIONAL SPACE IS NEEDED, ATTACH SEPARATE SHEET(S) TO THIS FORM	OFFICE OF HISTORIC PRESERVATION P.O. BOX 176 JEFFERSON CITY, MISSOURI 65102	48. DATE <u>3/16/89</u>	49. REVISION DATE(S)
--	---	----------------------------	----------------------





# MISSOURI OFFICE OF HISTORIC PRESERVATION ARCHITECTURAL/HISTORIC INVENTORY SURVEY FORM

R-2 11

1. NO. <u>48</u> 2. COUNTY <u>Madison</u> 3. LOCATION OF NEGATIVES	4. PRESENT LOCAL NAME(S) OR DESIGNATION(S) 5. OTHER NAME(S) <u>"Stringtown"</u>	
6. SPECIFIC LEGAL LOCATION TOWNSHIP <u>33N</u> RANGE <u>7E</u> SECTION <u>4 &amp; 5</u> IF CITY OR TOWN, STREET ADDRESS <u>County Road 211</u> 7. CITY OR TOWN IF RURAL, VICINITY <u>Fredericktown, MO</u> 8. DESCRIPTION OF LOCATION  <u>County Rd 211</u>	16. THEMATIC CATEGORY 17. DATE(S) OR PERIOD <u>1916c</u> 18. STYLE OR DESIGN <u>craftsman</u> 19. ARCHITECT OR ENGINEER 20. CONTRACTOR OR BUILDER 21. ORIGINAL USE, IF APPARENT <u>residence</u> 22. PRESENT USE <u>residence</u> 23. OWNERSHIP <u>PUBLIC</u> <input type="checkbox"/> <u>PRIVATE</u> <input checked="" type="checkbox"/> 24. OWNER'S NAME AND ADDRESS IF KNOWN <u>Jim Gamblin</u> <u>Route 3, Fredericktown, MO</u> 25. OPEN TO PUBLIC <u>YES</u> <input type="checkbox"/> <u>NO</u> <input checked="" type="checkbox"/> 26. LOCAL CONTACT PERSON OR ORGANIZATION 27. OTHER SURVEY IN WHICH INCLUDED	28. NO. OF STORIES <u>1</u> 29. BASEMENT <u>YES</u> <input type="checkbox"/> <u>NO</u> <input checked="" type="checkbox"/> 30. FOUNDATION MATERIAL <u>block &amp; rock</u> 31. WALL CONSTRUCTION <u>frame</u> 32. ROOF TYPE & MATERIAL <u>hipped &amp; gable-Asphalt sh</u> 33. NO. OF BAYS <u>wdw</u> <u>FRONT</u> <u>SIDE</u> 34. WALL TREATMENT <u>board siding</u> 35. PLAN SHAPE <u>irregular</u> 36. CHANGES ADDITION <input type="checkbox"/> <u>ALTERED</u> <input checked="" type="checkbox"/> (EXPLAIN IN NO. 42) <u>MOVED</u> <input type="checkbox"/> 37. CONDITION <u>INTERIOR</u> <u>good</u> <u>EXTERIOR</u> <u>good</u> 38. PRESERVATION UNDERWAY <u>YES</u> <input type="checkbox"/> <u>NO</u> <input checked="" type="checkbox"/> 39. ENDANGERED BY WHAT <u>YES</u> <input type="checkbox"/> <u>NO</u> <input checked="" type="checkbox"/> 40. VISIBLE FROM PUBLIC ROAD <u>YES</u> <input checked="" type="checkbox"/> <u>NO</u> <input type="checkbox"/> 41. DISTANCE FROM AND FRONTAGE ON ROAD
9. COORDINATES <u>UTM</u> LAT _____ LONG _____ 10. SITE <input type="checkbox"/> BUILDING <input checked="" type="checkbox"/> STRUCTURE <input type="checkbox"/> OBJECT <input type="checkbox"/> 11. ON NATIONAL REGISTER <u>YES</u> <input type="checkbox"/> <u>NO</u> <input checked="" type="checkbox"/> 12. IS IT ELIGIBLE <u>YES</u> <input checked="" type="checkbox"/> <u>NO</u> <input type="checkbox"/> 13. PART OF ESTAB. DISTRICT <u>YES</u> <input type="checkbox"/> <u>NO</u> <input checked="" type="checkbox"/> 14. DISTRICT POTENTIAL <u>YES</u> <input type="checkbox"/> <u>NO</u> <input checked="" type="checkbox"/> 15. NAME OF ESTABLISHED DISTRICT	12. FURTHER DESCRIPTION OF IMPORTANT FEATURES <div style="text-align: center; border: 1px solid black; padding: 5px; width: fit-content; margin: 0 auto;">           PHOTO MUST            BE PROVIDED         </div>	
43. HISTORY AND SIGNIFICANCE <u>Located in area known as "Stringtown" Local residents state this name came from string of houses built here. Most of these structures were built for miners and people that were working in mining related jobs. This was during a boom period for the Mine La Motte mines and others operating at that time.</u>		
44. DESCRIPTION OF ENVIRONMENT AND OUTBUILDINGS		
15. SOURCES OF INFORMATION <u>J.P. &amp; Ruth Skaggs, Ted Matthews</u> <u>Bascom Revelle</u>	46. PREPARED BY <u>Kathleen Broussard</u> 47. ORGANIZATION <u>H &amp; L Commission</u> 48. DATE <u>2/24/89</u> 49. REVISION DATE(S)	

RETURN THIS FORM WHEN COMPLETED TO: OFFICE OF HISTORIC PRESERVATION  
 IF ADDITIONAL SPACE IS NEEDED, ATTACH SEPARATE SHEET(S) TO THIS FORM  
 P.O. BOX 178  
 JEFFERSON CITY, MISSOURI 65102





# MISSOURI OFFICE OF HISTORIC PRESERVATION ARCHITECTURAL/HISTORIC INVENTORY SURVEY FORM

R-1 11

1. NO. <u>Y 12</u>	4. PRESENT LOCAL NAME(S) OR DESIGNATION(S) <u>Grace Matthews</u>
2. COUNTY <u>Madison</u>	5. OTHER NAME(S)
3. LOCATION OF NEGATIVES	

6. SPECIFIC LEGAL LOCATION TOWNSHIP <u>33</u> RANGE <u>7E</u> SECTION <u>2963</u> IF CITY OR TOWN, STREET ADDRESS  <u>County Road 211</u>	16. THEMATIC CATEGORY  17. DATE(S) OR PERIOD <u>1890c</u>	28. NO. OF STORIES <u>1 1/2</u> 29. BASEMENT YES ( ) NO (x)
7. CITY OR TOWN IF RURAL, VICINITY <u>Fredericktown, MO Junction City</u>	18. STYLE OR DESIGN <u>side gable folk</u>	30. FOUNDATION MATERIAL <u>stone, concrete</u>
8. DESCRIPTION OF LOCATION  <div style="border: 1px solid black; width: 100px; height: 100px; margin: 0 auto; position: relative;"> <span style="position: absolute; top: -20px; left: 50%; transform: translate(-50%, -50%); font-size: 2em;">← N</span> </div> <u>County Road 211</u>	19. ARCHITECT OR ENGINEER  20. CONTRACTOR OR BUILDER  21. ORIGINAL USE, IF APPARENT <u>residence</u>	31. WALL CONSTRUCTION <u>frame</u>
9. COORDINATES UTM LAT _____ LONG _____	22. PRESENT USE <u>residence</u>	32. ROOF TYPE & MATERIAL <u>gable/tin</u>
10. SITE ( ) BUILDING (x)      STRUCTURE ( ) OBJECT ( )	23. OWNERSHIP PUBLIC ( ) PRIVATE (x)	33. NO. OF BAYS wddw FRONT SIDE
11. ON NATIONAL REGISTER YES ( ) NO (x)	24. OWNER'S NAME AND ADDRESS IF KNOWN	34. WALL TREATMENT <u>asphalt shingles</u>
12. IS IT ELIGIBLE YES (x) NO ( )	25. OPEN TO PUBLIC YES ( ) NO (x)	35. PLAN SHAPE <u>rectangular</u>
13. PART OF ESTAB. DISTRICT YES ( ) NO (x)	26. LOCAL CONTACT PERSON OR ORGANIZATION	36. CHANGES (EXPLAIN IN NO. 42) ADDITION ( ) ALTERED ( ) MOVED ( )
14. DISTRICT POTENTIAL YES (x) NO ( )	27. OTHER SURVEY IN WHICH INCLUDED	37. CONDITION INTERIOR fair EXTERIOR fair
15. NAME OF ESTABLISHED DISTRICT		38. PRESERVATION UNDERWAY YES ( ) NO (x)

12. FURTHER DESCRIPTION OF IMPORTANT FEATURES Placement of windows and doors is important because of frequency of this pattern in similar houses. Porch has tin shed pent roof.

~~PHOTO MUST BE PROVIDED~~

43. HISTORY AND SIGNIFICANCE This house is 1 of 2 on County Road 211. They were built by individuals but miners lived in them. This house is similar to others we find in and around this area. This area is near the Old Mine La Motte Claim and located in the New Village of St. Michaels. Harley Polete lived in this house as a small boy. He was born in 1898. (Cont. Page)

44. DESCRIPTION OF ENVIRONMENT AND OUTBUILDINGS  
 Single car garage to north of building

45. SOURCES OF INFORMATION <u>Harley Polete, Ted Matthews, Nick Turnbeau, Ruth Skaggs, Madison County Assessors Office</u>	46. PREPARED BY <u>Paula Shetley</u>
	47. ORGANIZATION <u>H &amp; L Comm.</u>

RETURN THIS FORM WHEN COMPLETED TO: OFFICE OF HISTORIC PRESERVATION IF ADDITIONAL SPACE IS NEEDED, ATTACH SEPARATE SHEET(S) TO THIS FORM	P.O. BOX 176 JEFFERSON CITY, MISSOURI 65102	48. DATE <u>1/14/89</u>	49. REVISION DATE(S)
---	--	----------------------------	----------------------



R-1 11

(Continuation Page)

43. Various owners through the years. In 1920's S.C. Matthews bought it from an Umfleet and paid \$600.00. It was used as rental property until 1939 when Mr. and Mrs. S.C. Matthews moved in. They died around 1943. Blanche Matthews currently lives in the house. She is a niece to Ted Matthews, one of our sources.




# MISSOURI OFFICE OF HISTORIC PRESERVATION ARCHITECTURAL/HISTORIC INVENTORY SURVEY FORM

1. NO. <i>Y 13</i>	4. PRESENT LOCAL NAME(S) OR DESIGNATION(S)
2. COUNTY <i>Madison</i>	5. OTHER NAME(S) <i>Nancy Stanfill</i>
3. LOCATION OF NEGATIVES	

6. SPECIFIC LEGAL LOCATION  
 TOWNSHIP *34N* RANGE *7E* SECTION *2963*  
 IF CITY OR TOWN, STREET ADDRESS  
*County Road 211*

7. CITY OR TOWN IF RURAL, VICINITY  
*Fredericktown, MO*

8. DESCRIPTION OF LOCATION



*County Road 211*

9. COORDINATES UTM  
 LAT \_\_\_\_\_  
 LONG \_\_\_\_\_

10. SITE ( ) BUILDING (x) STRUCTURE ( ) OBJECT ( )

11. ON NATIONAL REGISTER YES ( ) NO (x)  
 12. IS IT ELIGIBLE YES (x) NO ( )

13. PART OF ESTAB. DISTRICT YES ( ) NO (x)  
 14. DISTRICT POTENTIAL YES (x) NO ( )

15. NAME OF ESTABLISHED DISTRICT

16. THEMATIC CATEGORY

17. DATE(S) OR PERIOD  
*1890c*

18. STYLE OR DESIGN  
*side gable folk*

19. ARCHITECT OR ENGINEER

20. CONTRACTOR OR BUILDER

21. ORIGINAL USE, IF APPARENT  
*residence*

22. PRESENT USE  
*residence*

23. OWNERSHIP PUBLIC ( ) PRIVATE (x)

24. OWNER'S NAME AND ADDRESS IF KNOWN

25. OPEN TO PUBLIC YES ( ) NO (x)

26. LOCAL CONTACT PERSON OR ORGANIZATION

27. OTHER SURVEY IN WHICH INCLUDED

28. NO. OF STORIES *1*

29. BASEMENT YES ( ) NO (x)

30. FOUNDATION MATERIAL  
*stone*

31. WALL CONSTRUCTION  
*frame*

32. ROOF TYPE & MATERIAL  
*gable tin*

33. NO. OF BAYS wddw FRONT SIDE

34. WALL TREATMENT  
*asphalt shingle*

35. PLAN SHAPE *rectangle*

36. CHANGES (EXPLAIN IN NO. 42) ADDITION ( ) ALTERED ( ) MOVED ( )

37. CONDITION INTERIOR EXTERIOR *poor*

38. PRESERVATION UNDERWAY YES ( ) NO (x)

39. ENDANGERED BY WHAT YES (x) NO ( )  
*neglect*

40. VISIBLE FROM PUBLIC ROAD YES (x) NO ( )

41. DISTANCE FROM AND FRONTAGE ON ROAD

42. FURTHER DESCRIPTION OF IMPORTANT FEATURES *Placement of windows and doors are important because of frequency of this pattern in similar houses.*



43. HISTORY AND SIGNIFICANCE *This house is 1 of 2 on County Road 211. They were built by individuals but many miners lived in them. These are similar to others we find in and around this area. This area is near the old Mine La Motte claim. This is located in the New village of St. Michael.*

44. DESCRIPTION OF ENVIRONMENT AND OUTBUILDINGS *No outstanding outbuildings*

45. SOURCES OF INFORMATION *Harley Polete, Ted Matthews, Nick Turnbeau, Ruth Skaggs Madison County Assessors Office*

46. PREPARED BY  
*Paula Shetley*

47. ORGANIZATION  
*H & L Commission*

RETURN THIS FORM WHEN COMPLETED TO: OFFICE OF HISTORIC PRESERVATION  
 IF ADDITIONAL SPACE IS NEEDED, ATTACH SEPARATE SHEET(S) TO THIS FORM  
 P.O. BOX 176  
 JEFFERSON CITY, MISSOURI 65102

48. DATE *1/16/89* 49. REVISION DATE(S)







# MISSOURI OFFICE OF HISTORIC PRESERVATION ARCHITECTURAL/HISTORIC INVENTORY SURVEY FORM

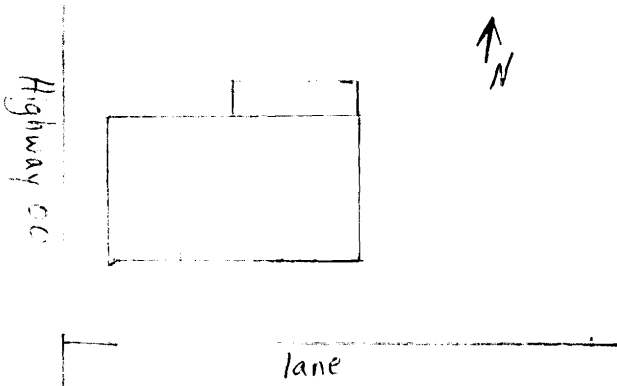
R-2 10

1. NO. <u>V 19</u>	4. PRESENT LOCAL NAME(S) OR DESIGNATION(S) Johnson Place
2. COUNTY Madison	5. OTHER NAME(S)
3. LOCATION OF NEGATIVES	

6. SPECIFIC LEGAL LOCATION  
TOWNSHIP 33N RANGE 7E SECTION 4 & 5  
IF CITY OR TOWN, STREET ADDRESS  
Off of Highway 00 on a lane

7. CITY OR TOWN IF RURAL, VICINITY  
Fredericktown, Highway 00

8. DESCRIPTION OF LOCATION



9. COORDINATES UTM  
LAT \_\_\_\_\_ LONG \_\_\_\_\_

10. SITE ( ) BUILDING (x) STRUCTURE ( ) OBJECT ( )

11. ON NATIONAL REGISTER YES ( ) NO (x)

12. IS IT ELIGIBLE YES (x) NO ( )

13. PART OF ESTAB. DISTRICT YES ( ) NO (x)

14. DISTINCT POTENTIAL YES (x) NO ( )

15. NAME OF ESTABLISHED DISTRICT

16. THEMATIC CATEGORY

17. DATE(S) OR PERIOD  
1910-1920

18. STYLE OR DESIGN

19. ARCHITECT OR ENGINEER

20. CONTRACTOR OR BUILDER

21. ORIGINAL USE, IF APPARENT  
house

22. PRESENT USE  
residence/vacant

23. OWNERSHIP PUBLIC ( ) PRIVATE (x)

24. OWNER'S NAME AND ADDRESS IF KNOWN

25. OPEN TO PUBLIC YES ( ) NO (x)

26. LOCAL CONTACT PERSON OR ORGANIZATION

27. OTHER SURVEY IN WHICH INCLUDED

28. NO. OF STORIES 1 1/2

29. BASEMENT YES ( ) NO (x)

30. FOUNDATION MATERIAL  
stone

31. WALL CONSTRUCTION  
frame

32. ROOF TYPE & MATERIAL  
gable/corre. metal

33. NO. OF BAYS wdwdwww  
FRONT SIDE

34. WALL TREATMENT  
part wood clapboard

35. PLAN SHAPE (cont page) irregular

36. CHANGES ADDITION (x) (EXPLAIN IN ALTERED NO. 42) MOVED ( )

37. CONDITION INTERIOR fair EXTERIOR fair

38. PRESERVATION UNDERWAY YES ( ) NO (x)

39. ENDANGERED BY WHAT YES ( ) NO (x)

40. VISIBLE FROM PUBLIC ROAD YES (x) NO ( )

41. DISTANCE FORM AND FRONTAGE ON ROAD

~~PHOTO MUST BE PROVIDED~~

12. FURTHER DESCRIPTION OF IMPORTANT FEATURES

43. HISTORY AND SIGNIFICANCE Occupied by Bill Johnson's mother's family in mid 1930's. It was built at back of another house which paved present State road 211. Appears to have been vacant for years because of very contagious illness an occupant had. Mr. Johnson died in house of TB and no one lived there since. A Mr. Boyd lived there before 1923. Other than the information given no particular history is known at this time.

44. DESCRIPTION OF ENVIRONMENT AND OUTBUILDINGS

15. SOURCES OF INFORMATION J.P. and Ruth Skaggs, Ted Matthews

46. PREPARED BY  
J.P. Skaggs, / Paula

47. ORGANIZATION Shetley H & L Commission

RETURN THIS FORM WHEN COMPLETED TO: OFFICE OF HISTORIC PRESERVATION  
IF ADDITIONAL SPACE IS NEEDED, ATTACH SEPARATE SHEET(S) TO THIS FORM  
P.O. BOX 176  
JEFFERSON CITY, MISSOURI 65102

48. DATE  
2/24/89

49. REVISION DATE(S)

R-2            10

34. asphalt shingles

36. Addition on side has shed type roof.



10098 -169


# MISSOURI OFFICE OF HISTORIC PRESERVATION ARCHITECTURAL/HISTORIC INVENTORY SURVEY FORM

R-2 6,7, & 8

1. NO. <u>24, 25, 26</u>	4. PRESENT LOCAL NAME(S) OR DESIGNATION(S) Mine La Motte Court
2. COUNTY <u>Madison</u>	5. OTHER NAME(S)
3. LOCATION OF NEGATIVES	

6. SPECIFIC LEGAL LOCATION  
TOWNSHIP 33 RANGE 7E SECTION 4 & 5  
IF CITY OR TOWN, STREET ADDRESS  
route 2, Highway 00

7. CITY OR TOWN IF RURAL, VICINITY  
Fredericktown, Highway 00

8. DESCRIPTION OF LOCATION 

9. COORDINATES UTM  
Highway 00  
LAT \_\_\_\_\_ LONG \_\_\_\_\_

10. SITE( ) BUILDING(x) STRUCTURE( ) OBJECT( )

11. ON NATIONAL REGISTER YES( ) NO(x)

12. IS IT ELIGIBLE YES(x) NO( )

13. PART OF ESTAB. DISTRICT YES( ) NO(x)

14. DISTRICT POTENTIAL YES(x) NO( )

15. NAME OF ESTABLISHED DISTRICT

16. THEMATIC CATEGORY

17. DATE(S) OR PERIOD  
1939-1940

18. STYLE OR DESIGN  
Motor Court

19. ARCHITECT OR ENGINEER

20. CONTRACTOR OR BUILDER  
John Wiegenstein

21. ORIGINAL USE, IF APPARENT  
Motel

22. PRESENT USE  
apartments

23. OWNERSHIP PUBLIC( ) PRIVATE(x)

24. OWNER'S NAME AND ADDRESS IF KNOWN  
Furman Francis  
Route 2, Fredericktown, MO

25. OPEN TO PUBLIC YES( ) NO(x)

26. LOCAL CONTACT PERSON OR ORGANIZATION

27. OTHER SURVEY IN WHICH INCLUDED

28. NO. OF STORIES 1

29. BASEMENT YES( ) NO(x)

30. FOUNDATION MATERIAL

31. WALL CONSTRUCTION  
frame

32. ROOF TYPE & MATERIAL  
flat, tar & asph roll

33. NO. OF BAYS see cont.  
FRONT SIDE

34. WALL TREATMENT  
asbestos shingles

35. PLAN SHAPE irregular

36. CHANGES ADDITION( ) (EXPLAIN IN ALTERED NO. 42) MOVED( )

37. CONDITION INTERIOR good EXTERIOR good

38. PRESERVATION UNDERWAY YES( ) NO(x)

39. ENDANGERED BY WHAT YES( ) NO(x)

40. VISIBLE FROM PUBLIC ROAD YES(x) NO( )

41. DISTANCE FROM AND FRONTAGE ON ROAD

12. FURTHER DESCRIPTION OF IMPORTANT FEATURES Built as a motel, main building used for family and cabins added as business increased. Today 6 separate buildings stand.

~~PHOTO MUST BE PROVIDED~~

13. HISTORY AND SIGNIFICANCE John Wiegenstein built it during WWII. This road, prior to building of Highway 67 to the west of town, was the main North-South route out of St. Louis, heavily traveled during construction of this building.

14. DESCRIPTION OF ENVIRONMENT AND OUTBUILDINGS First motel in Fredericktown

15. SOURCES OF INFORMATION <u>Mrs. Paul Skaggs</u>	46. PREPARED BY <u>John Skaggs</u>
RETURN THIS FORM WHEN COMPLETED TO: IF ADDITIONAL SPACE IS NEEDED, ATTACH SEPARATE SHEET(S) TO THIS FORM	47. ORGANIZATION <u>H &amp; L. Commission</u>
	48. DATE <u>2/23/89</u>

OFFICE OF HISTORIC PRESERVATION  
P.O. BOX 176  
JEFFERSON CITY, MISSOURI 65102

49. REVISION DATE(S)



R-2 6,7, & 8

33. wddw-wwd-wwddw-dwwdwwdwwd-wwd (R2-6,7) Cottages.  
wwwdwwdwwwdwww (office) (R2-8)











# MISSOURI OFFICE OF HISTORIC PRESERVATION ARCHITECTURAL/HISTORIC INVENTORY SURVEY FORM

R 2 #5

1. NO. <u>423</u>	4. PRESENT LOCAL NAME(S) OR DESIGNATION(S) Jim King Home
2. COUNTY <u>Madison</u>	5. OTHER NAME(S)
3. LOCATION OF NEGATIVES	

6. SPECIFIC LEGAL LOCATION SURVEY  
TOWNSHIP 34 RANGE 7E SECTION 2963  
IF CITY OR TOWN, STREET ADDRESS  
Highway 00

7. CITY OR TOWN IF RURAL, VICINITY  
Fredericktown, MO

8. DESCRIPTION OF LOCATION

← N

Highway 00

9. COORDINATES UTM  
LAT \_\_\_\_\_  
LONG \_\_\_\_\_

10. SITE ( ) BUILDING (x)	STRUCTURE ( ) OBJECT ( )
11. ON NATIONAL REGISTER YES ( ) NO (x)	12. IS IT ELIGIBLE YES (x) NO ( )
13. PART OF ESTAB. DISTRICT YES ( ) NO (x)	14. DISTRICT POTENTIAL YES (x) NO ( )

15. NAME OF ESTABLISHED DISTRICT

16. THEMATIC CATEGORY

17. DATE(S) OR PERIOD  
1900

18. STYLE OR DESIGN  
French bungalow

19. ARCHITECT OR ENGINEER

20. CONTRACTOR OR BUILDER  
Tom Turnbeau

21. ORIGINAL USE, IF APPARENT  
residence

22. PRESENT USE  
residence

23. OWNERSHIP PUBLIC ( )  
PRIVATE (x)

24. OWNER'S NAME AND ADDRESS  
IF KNOWN Jim King  
Route 3, Fredericktown

25. OPEN TO PUBLIC YES ( )  
NO (x)

26. LOCAL CONTACT PERSON OR ORGANIZATION

27. OTHER SURVEY IN WHICH INCLUDED

28. NO. OF STORIES 1 1/2

29. BASEMENT YES ( )  
NO (x)

30. FOUNDATION MATERIAL  
stone

31. WALL CONSTRUCTION  
frame

32. ROOF TYPE & MATERIAL  
hipped asphalt shingle

33. NO. OF BAYS www, www  
FRONT SIDE

34. WALL TREATMENT  
asbestos shingle

35. PLAN SHAPE square

36. CHANGES ADDITIONAL ( )  
(EXPLAIN IN ALTERED )  
NO. 42) MOVED ( )

37. CONDITION INTERIOR good  
EXTERIOR good

38. PRESERVATION UNDERWAY YES ( )  
NO (x)

39. ENDANGERED BY WHAT YES ( )  
NO (x)

40. VISIBLE FROM PUBLIC ROAD YES (x)  
NO ( )

41. DISTANCE FORM AND FRONTAGE ON ROAD

12. FURTHER DESCRIPTION OF IMPORTANT FEATURES Porch that surrounds front and east of building. Original house is square with hipped roof.



43. HISTORY AND SIGNIFICANCE House removed from Mine La Motte claim to this location on present state Highway 00 by Tom Turnbeau who lived here until his death. The house was moved in sections about 1938-1940. Several of these style houses were behind the Mine La Motte school. There are a few still left. Originally built around 1900. These houses were painted red in 1910 or so. According to older residents these houses

44. DESCRIPTION OF ENVIRONMENT AND OUTBUILDINGS Located Northwest of New Village of St. Michaels which was settled in 1815.

15. SOURCES OF INFORMATION Jim King, Esther Wilt, Ruth Skaggs, Nick Turnbeau.  
Madison County Assessors Office

46. PREPARED BY  
Paula Shetley

47. ORGANIZATION  
H & L Comm

RETURN THIS FORM WHEN COMPLETED TO: OFFICE OF HISTORIC PRESERVATION  
IF ADDITIONAL SPACE IS NEEDED, ATTACH P.O. BOX 176  
SEPARATE SHEET(S) TO THIS FORM JEFFERSON CITY, MISSOURI 65102

48. DATE 1/14/89  
5/14/89

49. REVISION DATE(S)

43. were built by mining companies for the miners homes. When the highway was built in 1927, this house was moved. It is a combination of 2 houses. These were commonly called "box houses" by the locals at the time they were built.



# MISSOURI OFFICE OF HISTORIC PRESERVATION ARCHITECTURAL/HISTORIC INVENTORY SURVEY FORM

1. NO. <u>221</u>	4. PRESENT LOCAL NAME(S) OR DESIGNATION(S) Maxine McClure
2. COUNTY <u>Madison</u>	5. OTHER NAME(S) Old Post Office - owned by Mine La Motte Corp.
3. LOCATION OF NEGATIVES	

6. SPECIFIC LEGAL LOCATION TOWNSHIP <u>33N</u> RANGE <u>7E</u> SECTION <u>2963</u> IF CITY OR TOWN, STREET ADDRESS <u>Survey</u> <u>Highway 00</u>	16. THEMATIC CATEGORY	28. NO. OF STORIES <u>2</u>
7. CITY OR TOWN IF RURAL, VICINITY <u>Fredericktown</u> <u>Mine La Motte</u>	17. DATE(S) OR PERIOD <u>1870c</u>	29. BASEMENT YES( ) NO( <u>x</u> )
8. DESCRIPTION OF LOCATION	18. STYLE OR DESIGN <u>I House</u>	30. FOUNDATION MATERIAL <u>rock</u>
9. COORDINATES UTM LAT LONG	19. ARCHITECT OR ENGINEER	31. WALL CONSTRUCTION <u>frame</u>
10. SITE( ) BUILDING( <u>x</u> ) STRUCTURE( ) OBJECT( )	20. CONTRACTOR OR BUILDER	32. ROOF TYPE & MATERIAL <u>gable-asphalt shingle</u>
11. ON NATIONAL REGISTER YES( ) NO( <u>x</u> )	21. ORIGINAL USE, IF APPARENT <u>residence</u>	33. NO. OF BAYS <u>wdwwwdwww</u> , FRONT <u>(Ref. 7/30)</u> SIDE <u>www</u>
12. IS IT ELIGIBLE YES( <u>x</u> ) NO( )	22. PRESENT USE <u>residence</u>	34. WALL TREATMENT <u>asphalt shingles</u>
13. PART OF ESTAB. DISTRICT YES( ) NO( <u>x</u> )	23. OWNERSHIP PUBLIC ( ) PRIVATE ( <u>x</u> )	35. PLAN SHAPE <u>after alterations</u>
14. DISTRICT POTENTIAL YES( ) NO( )	24. OWNER'S NAME AND ADDRESS IF KNOWN <u>Maxine McClure</u> <u>HCR 78, Fredericktown, MO</u>	36. CHANGES ADDITION( <u>x</u> ) (EXPLAIN IN ALTERED NO.42) MOVED ( )
15. NAME OF ESTABLISHED DISTRICT	25. OPEN TO PUBLIC YES( ) NO( <u>x</u> )	37. CONDITION INTERIOR <u>fair</u> EXTERIOR <u>fair</u>
	26. LOCAL CONTACT PERSON OR ORGANIZATION	38. PRESERVATION UNDERWAY YES( ) NO( <u>x</u> )
	27. OTHER SURVEY IN WHICH INCLUDED	39. ENDANGERED BY WHAT YES( ) NO( <u>x</u> )
		40. VISIBLE FROM PUBLIC ROAD YES( <u>x</u> ) NO( )
		41. DISTANCE FORM AND FRONTAGE ON ROAD

12. FURTHER DESCRIPTION OF IMPORTANT FEATURES Although these structures are old, we find no evidence of fireplaces. The original was rectangular in shape with porches. There is a newer one story addition.

~~PHOTO MUST  
BE PROVIDED~~

43. HISTORY AND SIGNIFICANCE Post office with house was sold by Mine La Motte Corp. (early 1900's) The McClures bought property from Mining Company around early 1940's. In 1952 P.O. moved across Highway 00 into small structure which is still standing. At one time Hazel Halter's family lived here with they owned the Halter Hotel up the road by the John Lewis Road.

44. DESCRIPTION OF ENVIRONMENT AND OUTBUILDINGS Note location of Post Office, Resident Post Master, from sketch

15. SOURCES OF INFORMATION <u>Ida Rogers &amp; Roxie Cooper, Ruth Skaggs, Interview w/Ted Matthews and Bascom Revelle</u> <u>Madison County Assessors Office</u>	46. PREPARED BY <u>Paula Shetley, Bascom Revelle</u>
	47. ORGANIZATION <u>H &amp; L Commission</u>

RETURN THIS FORM WHEN COMPLETED TO: OFFICE OF HISTORIC PRESERVATION  
F ADDITIONAL SPACE IS NEEDED, ATTACH P.O. BOX 176  
SEPARATE SHEET(S) TO THIS FORM JEFFERSON CITY, MISSOURI 65102

48. DATE <u>4/14 &amp; 5/12/89</u>	49. REVISION DATE(S)
---------------------------------------	-------------------------










# MISSOURI OFFICE OF HISTORIC PRESERVATION ARCHITECTURAL/HISTORIC INVENTORY SURVEY FORM

1. NO <u>22</u>	4. PRESENT LOCAL NAME(S) OR DESIGNATION(S) Dr. Harry Barron House - Billy R. Claus
2. COUNTY <u>Madison</u>	5. OTHER NAME(S) Pearl Skaggs House
3. LOCATION OF NEGATIVES	

6. SPECIFIC LEGAL LOCATION SURVEY TOWNSHIP <u>33N</u> RANGE <u>7E</u> SECTION <u>2963</u> IF CITY OR TOWN, STREET ADDRESS <u>Highway 00</u>	16. THEMATIC CATEGORY	28. NO. OF STORIES <u>1</u>
	17. DATE(S) OR PERIOD <u>1910c</u>	29. BASEMENT YES( ) NO( <u>X</u> )
7. CITY OR TOWN IF RURAL, VICINITY <u>Fredericktown</u>	18. STYLE OR DESIGN <u>L shaped folk</u>	30. FOUNDATION MATERIAL <u>rock</u>
8. DESCRIPTION OF LOCATION <u>N --&gt;</u> 	19. ARCHITECT OR ENGINEER	31. WALL CONSTRUCTION <u>frame</u>
	20. CONTRACTOR OR BUILDER <u>Mine La Motte Corporation</u>	32. ROOF TYPE & MATERIAL <u>cross gable/asph. shingles</u>
9. COORDINATES UTM LAT _____ LONG _____	21. ORIGINAL USE, IF APPARENT <u>doctor's office</u>	33. NO. OF BAYS <u>5</u> FRONT SIDE
	22. PRESENT USE <u>residence</u>	34. WALL TREATMENT <u>clapboard</u>
10. SITE( ) BUILDING( <u>X</u> ) STRUCTURE( ) OBJECT( )	23. OWNERSHIP PUBLIC PRIVATE ( <u>X</u> )	35. PLAN SHAPE <u>L</u>
11. ON NATIONAL REGISTER YES( ) NO( <u>X</u> )	24. OWNER'S NAME AND ADDRESS IF KNOWN <u>Bill Rauls</u> <u>HCR 78, Box 4</u> <u>Fredericktown, MO</u>	36. CHANGES ADDITION( ) (EXPLAIN IN ALTERED NO.42) MOVED( )
12. IS IT ELIGIBLE YES( ) NO( <u>X</u> )	25. OPEN TO PUBLIC YES( ) NO( <u>X</u> )	37. CONDITION INTERIOR <u>good</u> EXTERIOR <u>good</u>
13. PART OF ESTAB. DISTRICT YES( ) NO( <u>X</u> )	26. LOCAL CONTACT PERSON OR ORGANIZATION	38. PRESERVATION UNDERWAY YES( ) NO( <u>X</u> )
14. DISTRICT POTENTIAL YES( <u>X</u> ) NO( )	27. OTHER SURVEY IN WHICH INCLUDED	39. ENDANGERED BY WHAT YES( ) NO( <u>X</u> )
15. NAME OF ESTABLISHED DISTRICT		40. VISIBLE FROM PUBLIC ROAD YES( <u>X</u> ) NO( )
		41. DISTANCE FROM AND FRONTAGE ON ROAD

12. FURTHER DESCRIPTION OF IMPORTANT FEATURES Ghost door between 2 windows on front gable. This door was an entrance to Dr. Barron's office. Ida Rogers stated that when she was smaller, this house had 9 exterior doors.

13. HISTORY AND SIGNIFICANCE Dr. Barron was a prominent doctor who rented this house from the Mine La Motte Corp. This was a company house that he turned into doctor's offices. After Dr. Barron passed away Sterling Skaggs moved in. Dr. Barron practiced in Mine La Motte for the miners and their families. (See attached article)

14. DESCRIPTION OF ENVIRONMENT AND OUTBUILDINGS Highway frontage on Highway 00. Garage and cement building in back of house. This cement building housed the "Delco" power plant which supplied electricity to the house before electricity was run to Mine La Motte.

15. SOURCES OF INFORMATION Interview with Ted Matthews, Ruth Skaggs, Ida Rogers and Bascom Revelle, Madison County Assessors Office,


16. PREPARED BY Bascom Revelle, Denis Moore, Paula Shetley

17. ORGANIZATION H & L Comm.

18. DATE 1/14/89

19. REVISION DATE(S) 3/16/89

RETURN THIS FORM WHEN COMPLETED TO: OFFICE OF HISTORIC PRESERVATION  
IF ADDITIONAL SPACE IS NEEDED, ATTACH SEPARATE SHEET(S) TO THIS FORM  
P.O. BOX 176  
JEFFERSON CITY, MISSOURI 65102



## Dr. Harry Barron

(1885 - 1951)

Dr. Harry Barron (Oct. 13, 1885 - Jan. 3, 1951) was the son of William Edwin Barron and Rebecca Jane Rock Barron. He was the grandson of Abraham and Phoebe Welker Barron and John Rock and Phoebe Gowing Rock. The Barron family was of French origin moving from North Carolina to Missouri in the early 1800's. William and Rebecca lived in the Cross Roads Community and were the parents of eight children. Dr. Harry Barron being the oldest. William died at a comparatively young age after working in the lead mines at Mine La Motte. Dr. Harry attended the Mine La Motte Public School, Carleton Institute in Farmington and the old State Normal at Cape Girardeau, Missouri. After his father's death he became a mine worker as a water boy at 60 cents a day. He then became a mule skinner at 75 cents a day and later a driller at \$1.25 for a ten hour day. From being a miner he became a school teacher for three years in the Mine La Motte public school; saving his earnings to enroll as a student in Barnes Medical College in St. Louis from 1900 to 1904. He graduated from the medical school with honors and upon graduation day was presented, by the trustees of the college, a gold medal which was inscribed with the words "For the most acceptable deportment and greatest punctuality in general attendance."

In May of 1904 he bought out the practice of Dr. William E. Yount, borrowed \$1000, and began a career of service as a doctor in Madison County. Dr. Barron began his practice of medicine in a small building south of the Mine La Motte Store and remained there for 21 years. In 1925 he moved his office to Fredericktown and his home to the Village Creek Community just 1 mile north of Fredericktown. He spent about forty years of his life in the locality of Mine La Motte, when it had a population with upwards of a thousand men employed in the lead mines.



Dr. Barron served as physician to the St. Joseph's Lead Company, Ozark Lead Company, Missouri Pacific Railroad, sixteen years as County Coroner, County Health Officer and was a doctor for five insurance companies. He served two years for the County Medical Society, the Missouri State Society, the American Medical Association and Southeast Missouri Medical Society. He was active in city affairs, a Master Mason, a member of the Independent Order of Odd Fellows, a member of the Rotary Club, and from the age of seventeen was a member of the Christian Church.

Dr. Barron was honored many times as an outstanding Country Doctor. In 1904 he traveled about the countryside in his horse and buggy. In 1911 he purchased the third automobile sold in Madison County and was the first physician to practice in a motor vehicle in Madison County.

On November 2, 1904 Dr. Barron married Nellie A. Banes, who was born in Mine La Motte. She was a descendant of the St. Gemme family of Southeast Missouri. Dr. and Mrs. Barron had one daughter, born September 7, 1905, who married Vernon Gale, the son of Dr. Gale of Marquand. They had one daughter, Betty Lou, born in 1925 and now lives in Des Moines, Iowa.

Dr. Barron lost his life January 3, 1951 in a tragic accident by drowning in the Castor River while on a call to visit one of his patients. He was buried in the IOOF Cemetery in Fredericktown.


Submitted by Estele Cooper and written by S. Holshouser.



# MISSOURI OFFICE OF HISTORIC PRESERVATION ARCHITECTURAL/HISTORIC INVENTORY SURVEY FORM

R-1 32 & 33

1. NO. <u>Z-3</u>	4. PRESENT LOCAL NAME(S) OR DESIGNATION(S) Ida Rogers
2. COUNTY Madison	5. OTHER NAME(S) Mine La Motte Corp. House
3. LOCATION OF NEGATIVES	

6. SPECIFIC LEGAL LOCATION TOWNSHIP <u>3N</u> RANGE <u>7E</u> SECTION <u>2963</u> IF CITY OR TOWN, STREET ADDRESS  Highway 00	16. THEMATIC CATEGORY	28. NO. OF STORIES <u>2</u>
	17. DATE(S) OR PERIOD 1870c	29. BASEMENT YES( ) NO (x)
7. CITY OR TOWN IF RURAL, VICINITY Fredericktown Mine La Motte	18. STYLE OR DESIGN I House	30. FOUNDATION MATERIAL rock (Cont. Page)
8. DESCRIPTION OF LOCATION  	19. ARCHITECT OR ENGINEER	31. WALL CONSTRUCTION frame
	20. CONTRACTOR OR BUILDER	32. ROOF TYPE & MATERIAL gable, asphalt shingle (Cont. Page)
9. COORDINATES UTM LAT LONG  Highway 00	21. ORIGINAL USE, IF APPARENT residence - store	33. NO. OF BAYS wdw FRONT SIDE www
	22. PRESENT USE residence	34. WALL TREATMENT asphalt roll siding
10. SITE( ) BUILDING(x) STRUCTURE( ) OBJECT( )	23. OWNERSHIP PUBLIC ( ) PRIVATE (x)	35. PLAN SHAPE rectangular
11. ON NATIONAL REGISTER YES( ) NO(x)	24. OWNER'S NAME AND ADDRESS IF KNOWN Ida Rogers HCR 78, Fredericktown, MO	36. CHANGES ADDITION(x) (EXPLAIN IN NO. 42) ALTERED ( ) MOVED ( ) } Cont. Page
12. IS IT ELIGIBLE YES(x) NO( )	25. OPEN TO PUBLIC YES( ) NO ( )	37. CONDITION INTERIOR good EXTERIOR good
13. PART OF ESTAB. DISTRICT YES( ) NO(x)	26. LOCAL CONTACT PERSON OR ORGANIZATION	38. PRESERVATION UNDERWAY YES( ) NO(x)
14. DISTRICT POTENTIAL YES(x) NO( )	27. OTHER SURVEY IN WHICH INCLUDED	39. ENDANGERED BY WHAT YES( ) NO(x)
15. NAME OF ESTABLISHED DISTRICT		40. VISIBLE FROM PUBLIC ROAD YES(x) NO( )
		41. DISTANCE FORM AND FRONTAGE ON ROAD

42. FURTHER DESCRIPTION OF IMPORTANT FEATURES R1-331 photo shows boarded doorway which led to interior steps leading to 2nd floor. 1st story porch along south side by boarded up door-torn off by mining company and never rebuilt. Original floor plan (Cont. Page)	PHOTO MUST BE PROVIDED
--	---------------------------

43. HISTORY AND SIGNIFICANCE In town of Mine La Motte. Originally owned by mining Co. Operated by Mr. and Mrs. Standfield. 1860-1870 a dance hall was in upstairs at one time before 1900. Ida Rogers states this was an old house when she was small (1910). Her Uncle Abner (born in early 1860's)

(Cont. Page)

44. DESCRIPTION OF ENVIRONMENT AND OUTBUILDINGS  
Old smokehouse and other outbuildings torn down.

15. SOURCES OF INFORMATION Ida Rogers, Roxie Cooper, Nick Turnbeau Interview of Ted Matthews by Bascom Revelle Madison County Assessors Office	46. PREPARED BY <u>BD</u> Paula Shetley/Bascom Revelle
	47. ORGANIZATION H & L Comm

RETURN THIS FORM WHEN COMPLETED TO: OFFICE OF HISTORIC PRESERVATION  
F ADDITIONAL SPACE IS NEEDED, ATTACH P.O. BOX 176  
SEPARATE SHEET(S) TO THIS FORM JEFFERSON CITY, MISSOURI 65102

48. DATE 1/17/89	49. REVISION DATE(S)
---------------------	-------------------------

- 30) original rock piers. Later filled in rest of foundation.
- 32) In early 1900's wood shingles
- 36) Enclosed back porch added in 1930's.
- 42) had 3 rooms up and 3 down and remains so today. Currently this house does not have indoor plumbing or bath. Originally house was board and batten and painted red. Mining Company owned structure and all mining property was painted red at that time. Battens later removed and asphalt roll siding put on. Current owner states house is nailed together with horseshoe nails or handmade nails. 12 light windows are original window treatment with some panes having original panes and others being replaced.
- 43) stated to her that this house was old when he was small. Another older resident, Gertie Polete also stated to Ida that the house was very old in 1911. This may indicate an older building than originally thought. All the houses and businesses in this area owned by mining companies. Most recent, St. Joe Lead, previously Mine La Motte Mines. This building could not be bought by individuals until early 1940's when mining companies sold part of their property holdings. Mining companies had been in operation in this area since at least the mid 1700's.










# MISSOURI OFFICE OF HISTORIC PRESERVATION ARCHITECTURAL/HISTORIC INVENTORY SURVEY FORM

R-2 3 & 4

1. NO. <u>2, 4, 5</u>	4. PRESENT LOCAL NAME(S) OR DESIGNATION(S) Ivan Wallace Home
2. COUNTY <u>Madison</u>	5. OTHER NAME(S)
3. LOCATION OF NEGATIVES	

6. SPECIFIC LEGAL LOCATION SURVEY TOWNSHIP <u>34</u> RANGE <u>7E</u> SECTION <u>2963</u> IF CITY OR TOWN, STREET ADDRESS <u>Highway 00</u>	16. THEMATIC CATEGORY	28. NO. OF STORIES <u>1</u>
	17. DATE(S) OR PERIOD <u>1850c</u>	29. BASEMENT YES( ) NO( <u>x</u> )
7. CITY OR TOWN IF RURAL, VICINITY <u>Fredericktown, MO 63645</u>	18. STYLE OR DESIGN <u>Altered I House</u>	30. FOUNDATION MATERIAL <u>rock</u>
8. DESCRIPTION OF LOCATION <u>N →</u>	19. ARCHITECT OR ENGINEER	31. WALL CONSTRUCTION <u>brick</u>
	20. CONTRACTOR OR BUILDER	32. ROOF TYPE & MATERIAL <u>low gable/asphalt shingle</u>
	21. ORIGINAL USE, IF APPARENT <u>residence</u>	33. NO. OF BAYS <u>swdw/wwdw</u> FRONT SIDE
9. COORDINATES <u>Highway 00</u> UTM LAT LONG	22. PRESENT USE <u>residence</u>	34. WALL TREATMENT <u>stretcher</u>
10. SITE( ) BUILDING( <u>x</u> ) STRUCTURE( ) OBJECT( )	23. OWNERSHIP PUBLIC ( ) PRIVATE ( <u>x</u> )	35. PLAN SHAPE <u>rectangular</u>
11. ON NATIONAL REGISTER YES( ) NO( <u>x</u> )	24. OWNER'S NAME AND ADDRESS <u>IF KNOWN Ivan Wallace</u> <u>Route 3, Fredericktown, MO</u>	36. CHANGES ADDITION( ) (EXPLAIN IN NO. 42) ALTERED ( <u>x</u> ) MOVED ( )
12. IS IT ELIGIBLE YES( <u>x</u> ) NO( )	25. OPEN TO PUBLIC YES( ) NO ( <u>x</u> )	37. CONDITION INTERIOR <u>good</u> EXTERIOR <u>good</u>
13. PART OF ESTAB. DISTRICT YES( ) NO( <u>x</u> )	26. LOCAL CONTACT PERSON OR ORGANIZATION	38. PRESERVATION UNDERWAY YES( ) NO( <u>x</u> )
14. DISTRICT POTENTIAL YES( <u>x</u> ) NO( )	27. OTHER SURVEY IN WHICH INCLUDED	39. ENDANGERED BY WIAAT YES( ) NO( <u>x</u> )
15. NAME OF ESTABLISHED DISTRICT		40. VISIBLE FROM PUBLIC ROAD YES( <u>x</u> ) NO( )
		41. DISTANCE FORM AND FRONTAGE ON ROAD

12. FURTHER DESCRIPTION OF IMPORTANT FEATURES 4 exterior protusions of brick are the remains of 4 exterior chimneys from original house.

~~PHOTO MUST  
BE PROVIDED~~

43. HISTORY AND SIGNIFICANCE This house built for a Nifong son (1 of 3 such local houses) Originally was 2 story brick. In the late 1920's a storm blew off part of 2nd story and damaged it. It was repaired. Fire in house in 1940 and 2nd story was removed. Existing structure was redone in the 1940's by Forest Ray. 2 men were killed here, one was Alex Nifong. At one time this was a honky tonk (owned by John Ramey). (Cont. page)

44. DESCRIPTION OF ENVIRONMENT AND OUTBUILDINGS Located on Highway 00 north of Fredericktown. A garage and open equipment shed flank the house. The pump house is notable in photo.

45. SOURCES OF INFORMATION Ruth Skaggs, Ted Matthews, John Paul Skaggs, Peggy Counts  
Madison County Assessors Office

46. PREPARED BY Paula Shetley  
47. ORGANIZATION Heritage and Landmark Comm

RETURN THIS FORM WHEN COMPLETED TO: OFFICE OF HISTORIC PRESERVATION  
IF ADDITIONAL SPACE IS NEEDED, ATTACH SEPARATE SHEET(S) TO THIS FORM  
P.O. BOX 176  
JEFFERSON CITY, MISSOURI 65102


48. DATE 1/14/89  
4/28/89  
49. REVISION DATE(S)

R 2 3 & 4  
(Continuation Page)

43. Honky tonk was in the house around 1918. Belonged to Antone Schulte at one time. (Ruth Skagg's uncle). They moved away in 1918.







# MISSOURI OFFICE OF HISTORIC PRESERVATION ARCHITECTURAL/HISTORIC INVENTORY SURVEY FORM

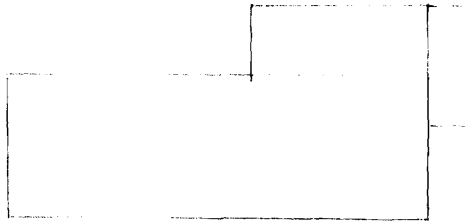
R-2 1 & 2

1. NO. <u>2067</u>	4. PRESENT LOCAL NAME(S) OR DESIGNATION(S) Schulte - Skaggs Home
2. COUNTY <u>Madison</u>	5. OTHER NAME(S) Matthews
3. LOCATION OF NEGATIVES	

6. SPECIFIC LEGAL LOCATION SURVEY  
TOWNSHIP 33N RANGE 7E SECTION 2963  
IF CITY OR TOWN, STREET ADDRESS  
Highway 00

7. CITY OR TOWN IF RURAL, VICINITY  
Fredericktown, MO 63645

8. DESCRIPTION OF LOCATION



Highway 00

9. COORDINATES UIM  
LAT \_\_\_\_\_  
LONG \_\_\_\_\_

10. SITE ( ) BUILDING (x)	STRUCTURE ( ) OBJECT ( )
11. ON NATIONAL REGISTER YES ( ) NOW NO (x)	12. IS IT ELIGIBLE YES (x) NO ( )
13. PART OF ESTAB. DISTRICT YES ( ) NO ( )	14. DISTRICT POTENTIAL YES (x) NO ( )
15. NAME OF ESTABLISHED DISTRICT	

16. THEMATIC CATEGORY

17. DATE(S) OR PERIOD  
1848c

18. STYLE OR DESIGN  
1 House

19. ARCHITECT OR ENGINEER

20. CONTRACTOR OR BUILDER  
Mr. Matthews

21. ORIGINAL USE, IF APPARENT  
residence

22. PRESENT USE  
residence

23. OWNERSHIP PUBLIC ( )  
PRIVATE (x)

24. OWNER'S NAME AND ADDRESS  
IF KNOWN Ruth Skaggs  
Route 3

25. OPEN TO PUBLIC YES ( )  
NO (x)

26. LOCAL CONTACT PERSON OR ORGANIZATION

27. OTHER SURVEY IN WHICH INCLUDED

28. NO. OF STORIES 2

29. BASEMENT YES (x)  
NO ( )

30. FOUNDATION MATERIAL  
rock

31. WALL CONSTRUCTION  
brick

32. ROOF TYPE & MATERIAL  
gable asphalt shingles

33. NO. OF BAYS swdww, wddww  
FRONT SIDE

34. WALL TREATMENT  
stretcher

35. PLAN SHAPE L shaped

36. CHANGES ADDITION ( )  
(EXPLAIN IN ALTERED NO. 42) MOVED ( )

37. CONDITION INTERIOR good  
EXTERIOR good

38. PRESERVATION UNDERWAY YES ( )  
NO (x)

39. ENDANGERED BY WHAT YES ( )  
NO (x)

40. VISIBLE FROM PUBLIC ROAD YES (x)  
NO ( )

41. DISTANCE FROM AND FRONTAGE ON ROAD

~~PHOTO MUST  
BE PROVIDED~~

12. FURTHER DESCRIPTION OF IMPORTANT FEATURES 5 fireplaces were added in 1923. Second story on rest added at same time. 2 exterior chimneys visible. Gable ends are decorative, Dutch style gables

43. HISTORY AND SIGNIFICANCE Built in 1848 by slaves, bricks made on farm. Walls 18" thick had beveled sills in basement with pegs full basement across front. Slave houses stood to the rear of house. Much of the contents of house are original and in excellent condition. Mrs. Skaggs sleeps in bed she was born in. Four fireplaces still in use.

44. DESCRIPTION OF ENVIRONMENT AND OUTBUILDINGS Outside of white fence stand several sheds and barns. This is located on a family owned working farm.

15. SOURCES OF INFORMATION Ruth Skaggs, John Paul Skaggs  
Madison County Assessors Office

46. PREPARED BY  
John Skaggs

47. ORGANIZATION  
H & L Commission

RETURN THIS FORM WHEN COMPLETED TO: OFFICE OF HISTORIC PRESERVATION  
IF ADDITIONAL SPACE IS NEEDED, ATTACH SEPARATE SHEET(S) TO THIS FORM  
P.O. BOX 176  
JEFFERSON CITY, MISSOURI 65102

48. DATE  
1/14/89

49. REVISION DATE(S)









# MISSOURI OFFICE OF HISTORIC PRESERVATION ARCHITECTURAL/HISTORIC INVENTORY SURVEY FORM

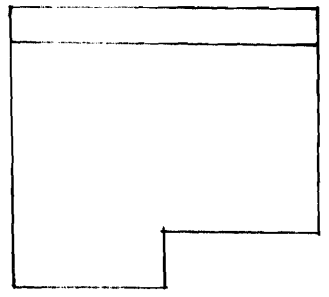
1. NO. <u>Za 8</u>	4. PRESENT LOCAL NAME(S) OR DESIGNATION(S)
2. COUNTY <u>Madison</u>	5. OTHER NAME(S)
3. LOCATION OF NEGATIVES	

6. SPECIFIC LEGAL LOCATION  
TOWNSHIP 33 RANGE 7E SECTION 8  
IF CITY OR TOWN, STREET ADDRESS

Highway 00

7. CITY OR TOWN IF RURAL, VICINITY  
Fredericktown

8. DESCRIPTION OF LOCATION ← /



9. COORDINATES Highway 00  
LAT UTM  
LONG

10. SITE ( ) BUILDING (  )  
STRUCTURE ( ) OBJECT ( )

11. ON NATIONAL REGISTER YES ( ) NO (  )  
12. IS IT ELIGIBLE YES ( ) NO (  )

13. PART OF ESTAB. DISTRICT YES ( ) NO (  )  
14. DISTRICT POTENTIAL YES ( ) NO (  )

15. NAME OF ESTABLISHED DISTRICT

16. THEMATIC CATEGORY

17. DATE(S) OR PERIOD  
1889

18. STYLE OR DESIGN  
L shape folk

19. ARCHITECT OR ENGINEER

20. CONTRACTOR OR BUILDER

21. ORIGINAL USE, IF APPARENT  
residence

22. PRESENT USE  
residence

23. OWNERSHIP PUBLIC ( ) PRIVATE (  )

24. OWNER'S NAME AND ADDRESS IF KNOWN  
Ted Matthews  
Mine La motte, Fred., MO

25. OPEN TO PUBLIC YES ( ) NO (  )

26. LOCAL CONTACT PERSON OR ORGANIZATION

27. OTHER SURVEY IN WHICH INCLUDED

28. NO. OF STORIES 1 1/2

29. BASEMENT YES ( ) NO (  )

30. FOUNDATION MATERIAL  
sandstone

31. WALL CONSTRUCTION  
frame

32. ROOF TYPE & MATERIAL  
gable/tin sheeting

33. NO. OF BAYS  
FRONT www SIDE www

34. WALL TREATMENT  
fiber bd. siding

35. PLAN SHAPE irr.

36. CHANGES ADDITION ( )  
(EXPLAIN IN ALTERED NO. 42) MOVED (  )

37. CONDITION INTERIOR good  
EXTERIOR good

38. PRESERVATION UNDERWAY YES ( ) NO (  )

39. ENDANGERED BY WHAT YES ( ) NO (  )

40. VISIBLE FROM PUBLIC ROAD YES (  ) NO ( )

41. DISTANCE FROM AND FRONTAGE ON ROAD

42. FURTHER DESCRIPTION OF IMPORTANT FEATURES

~~PHOTO MUST BE PROVIDED~~

43. HISTORY AND SIGNIFICANCE The house was built by the Mining Company in 1889. It served as the residence of one of the mining superintendents. Various owners and occupants through the years with Ted Matthews purchasing the house in 1963. He grew up just over the hill to the east of this house.

44. DESCRIPTION OF ENVIRONMENT AND OUTBUILDINGS Located in the Mine La Motte Mine area. Across the highway from the Golden vein of the Mine La Motte Mines.

45. SOURCES OF INFORMATION Ted Matthews, Nick Turnbeau, Assessors office

46. PREPARED BY  
Paula Shetley

47. ORGANIZATION  
H. & L. C.

RETURN THIS FORM WHEN COMPLETED TO: OFFICE OF HISTORIC PRESERVATION  
IF ADDITIONAL SPACE IS NEEDED, ATTACH SEPARATE SHEET(S) TO THIS FORM  
P.O. BOX 176  
JEFFERSON CITY, MISSOURI 65102

48. DATE 6-30-89 49. REVISION DATE(S)






# MISSOURI OFFICE OF HISTORIC PRESERVATION

## ARCHITECTURAL/HISTORIC INVENTORY SURVEY FORM

R-1

27

1. NO. <u>709</u>	4. PRESENT LOCAL NAME(S) OR DESIGNATION(S) Bob McDaniel House & Roxie Cooper
2. COUNTY <u>Madison</u>	5. OTHER NAME(S)
3. LOCATION OF NEGATIVES	

6. SPECIFIC LEGAL LOCATION <sup>Survey</sup> TOWNSHIP <u>34N</u> RANGE <u>7E</u> SECTION <u>2963</u> IF CITY OR TOWN, STREET ADDRESS <u>Highway 00</u>	16. THEMATIC CATEGORY	28. NO. OF STORIES <u>1 1/2</u>
	17. DATE(S) OR PERIOD <u>1910c</u>	29. BASEMENT YES( ) NO( <u>x</u> )
7. CITY OR TOWN <u>Fredericktown</u> IF RURAL, VICINITY <u>Mine La Motte</u>	18. STYLE OR DESIGN <u>Pyramid Vernacular</u>	30. FOUNDATION MATERIAL <u>rock covered with stucco</u>
8. DESCRIPTION OF LOCATION 	19. ARCHITECT OR ENGINEER	31. WALL CONSTRUCTION <u>frame</u>
	20. CONTRACTOR OR BUILDER	32. ROOF TYPE & MATERIAL <u>hipped asph shingle</u>
	21. ORIGINAL USE, IF APPARENT <u>residence</u>	33. NO. OF BAYS FRONT <u>two</u> SIDE <u>two</u>
	22. PRESENT USE <u>residence</u>	34. WALL TREATMENT <u>asbestos shingle</u>
	23. OWNERSHIP PUBLIC ( ) PRIVATE ( <u>x</u> )	35. PLAN SHAPE <u>square</u>
	24. OWNER'S NAME AND ADDRESS IF KNOWN <u>Roxie Cooper</u> <u>HCR 78, Fredericktown</u>	36. CHANGES ADDITION( ) (EXPLAIN IN ALTERED (x) NO.42) MOVED ( )
	25. OPEN TO PUBLIC YES( ) NO ( <u>x</u> )	37. CONDITION INTERIOR <u>fair</u> EXTERIOR _____
	26. LOCAL CONTACT PERSON OR ORGANIZATION <u>H &amp; L Commission</u>	38. PRESERVATION UNDERWAY YES( ) NO( <u>x</u> )
	27. OTHER SURVEY IN WHICH INCLUDED	39. ENDANGERED BY WHAT YES( ) NO( <u>x</u> )
		40. VISIBLE FROM PUBLIC ROAD YES( <u>x</u> ) NO( )
9. COORDINATES UTM LAT _____ LONG _____		41. DISTANCE FORM AND FRONTAGE ON ROAD
10. SITE( ) BUILDING( <u>x</u> ) STRUCTURE( ) OBJECT( )		
11. ON NATIONAL REGISTER YES( ) NO( <u>x</u> )		
12. IS IT ELIGIBLE YES( ) NO( <u>x</u> )		
13. PART OF ESTAB. DISTRICT YES( ) NO( <u>x</u> )		
14. DISTRICT POTENTIAL YES( <u>x</u> ) NO( )		
15. NAME OF ESTABLISHED DISTRICT		

12. FURTHER DESCRIPTION OF IMPORTANT FEATURES <u>Siding put on by Homer Cooper a boss at the mines. Shed roof on porch.</u>	PHOTO MUST BE PROVIDED
---	---------------------------

43. HISTORY AND SIGNIFICANCE Barber known as "stuttering" and "Gosh" Bob. He had his shop setting a little south of the house. His business catered to the miners of the area during the WWI and after era.

44. DESCRIPTION OF ENVIRONMENT AND OUTBUILDINGS Highway Frontage on 2 land Highway 00. Garage and shed behind building, built by Roxie Cooper.

15. SOURCES OF INFORMATION <u>Interview J.P. Skaggs 3/16/89 and Ted Matthews 3/16/89. Roxie Cooper &amp; Ida Rogers Interview 5/15/89. Ted Matthews and Bascom Revelle Madison County Assessors Office</u>	46. PREPARED BY <u>BD Paula Shetley and Denis Moore</u>
	47. ORGANIZATION <u>H &amp; L Commission</u>

RETURN THIS FORM WHEN COMPLETED TO: OFFICE OF HISTORIC PRESERVATION F ADDITIONAL SPACE IS NEEDED, ATTACH SEPARATE SHEET(S) TO THIS FORM	P.O. BOX 176 JEFFERSON CITY, MISSOURI 65102	48. DATE <u>1/14/89</u>	49. REVISION DATE(S) <u>3/16/89</u>
--	--	----------------------------	--





# MISSOURI OFFICE OF HISTORIC PRESERVATION ARCHITECTURAL/HISTORIC INVENTORY SURVEY FORM

R-1 28

1. NO. <u>2-10</u>	4. PRESENT LOCAL NAME(S) OR DESIGNATION(S)
2. COUNTY <u>Madison</u>	5. OTHER NAME(S)
3. LOCATION OF NEGATIVES	<u>John Hawn House</u>


6. SPECIFIC LEGAL LOCATION TOWNSHIP <u>39N</u> , RANGE <u>7E</u> , SECTION <u>2963</u> IF CITY OR TOWN, STREET ADDRESS <u>Highway 00</u>	16. THEMATIC CATEGORY	28. NO. OF STORIES <u>2</u>
	17. DATE(S) OR PERIOD <u>1870c</u>	29. BASEMENT YES( ) NO( <input checked="" type="checkbox"/> )
7. CITY OR TOWN IF RURAL, VICINITY <u>Fredericktown Mine La Motte</u>	18. STYLE OR DESIGN <u>Foursquare</u>	30. FOUNDATION MATERIAL <u>rock</u>
8. DESCRIPTION OF LOCATION 	19. ARCHITECT OR ENGINEER	31. WALL CONSTRUCTION <u>frame</u>
	20. CONTRACTOR OR BUILDER	32. ROOF TYPE & MATERIAL <u>hip-asphalt shingle</u>
9. COORDINATES UTM LAT LONG	21. ORIGINAL USE, IF APPARENT <u>residence</u>	33. NO. OF BAYS FRONT SIDE (Cont. Page)
10. SITE( ) BUILDING( <input checked="" type="checkbox"/> ) STRUCTURE( ) OBJECT( )	22. PRESENT USE <u>residence</u>	34. WALL TREATMENT <u>(Cont. Page)</u>
11. ON NATIONAL REGISTER YES( ) NO( <input checked="" type="checkbox"/> )	23. OWNERSHIP PUBLIC ( ) PRIVATE ( <input checked="" type="checkbox"/> )	35. PLAN SHAPE <u>square</u>
12. IS IT ELIGIBLE YES( <input checked="" type="checkbox"/> ) NO( )	24. OWNER'S NAME AND ADDRESS IF KNOWN <u>Bill Rauls</u> <u>Rt. 3</u> <u>Fredericktown, MO</u>	36. CHANGES ADDITION( <input checked="" type="checkbox"/> ) (EXPLAIN IN ALTERED ( ) NO.42) MOVED ( )
13. PART OF ESTAB. DISTRICT YES( ) NO( <input checked="" type="checkbox"/> )	25. OPEN TO PUBLIC YES( ) NO ( <input checked="" type="checkbox"/> )	37. CONDITION INTERIOR <u>fair</u> EXTERIOR <u>fair</u>
14. DISTRICT POTENTIAL YES( <input checked="" type="checkbox"/> ) NO( )	26. LOCAL CONTACT PERSON OR ORGANIZATION <u>H &amp; L Comm.</u>	38. PRESERVATION UNDERWAY YES( ) NO( <input checked="" type="checkbox"/> )
15. NAME OF ESTABLISHED DISTRICT	27. OTHER SURVEY IN WHICH INCLUDED	39. ENDANGERED BY WHAT YES( ) NO( <input checked="" type="checkbox"/> )
12. FURTHER DESCRIPTION OF IMPORTANT FEATURES <u>Hip roof with center chimney shed roof on one story front porch</u>		40. VISIBLE FROM PUBLIC ROAD YES( <input checked="" type="checkbox"/> ) NO( )
		41. DISTANCE FORM AND FRONTAGE ON ROAD

PHOTO MUST  
BE PROVIDED

43. HISTORY AND SIGNIFICANCE John Hawn was a veteran of the Civil War and raised a large family in this house. John worked the mines, his son, John Jr. was a boss at the mines. This house was one of a few that were provided as residences for the mine bosses. Mr. Matthews reports this house was old when he was a little kid. He is 72 years old. This house was considered "fancy" by local residence being larger than the rest. This has always been a residence.

44. DESCRIPTION OF ENVIRONMENT AND OUTBUILDINGS 2 land Highway frontage, state highway (Cont. Page)

15. SOURCES OF INFORMATION <u>Interview with Ted Matthews 3/10/89</u> <u>Ida Rogers &amp; Roxie Cooper Madison County Assessors Office</u>	46. PREPARED BY <u>BD</u> <u>Paula Shetley &amp; Denis Moore</u>
	47. ORGANIZATION <u>Heritage and Landmark Commission</u>

RETURN THIS FORM WHEN COMPLETED TO: OFFICE OF HISTORIC PRESERVATION  
IF ADDITIONAL SPACE IS NEEDED, ATTACH SEPARATE SHEET(S) TO THIS FORM  
P.O. BOX 176  
JEFFERSON CITY, MISSOURI 65102

48. DATE <u>1/14/89</u>	49. REVISION DATE(S)
----------------------------	-------------------------

33. WDDW/WWW
34. Asphalt roll siding
43. Built and owned by the mining company. Mr. Matthews indicated through information passed to him from older family that house was old. This was backed up through a separate interview w/ Ida Rogers and Roxie Cooper. It may have had foundation piers under it also.







M. O. P. 70

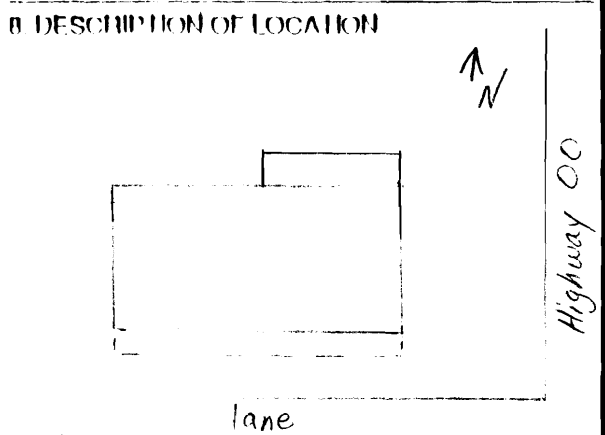
# MISSOURI OFFICE OF HISTORIC PRESERVATION ARCHITECTURAL/HISTORIC INVENTORY SURVEY FORM

1. NO. <u>Y 27</u>	4. PRESENT LOCAL NAME(S) OR DESIGNATION(S) Schnapp House
2. COUNTY <u>Madison</u>	5. OTHER NAME(S) Nifong House
3. LOCATION OF NEGATIVES	

6. SPECIFIC LEGAL LOCATION  
TOWNSHIP 33N RANGE 7E SECTION 4 \* 5  
IF CITY OR TOWN, STREET ADDRESS

Dead End land off of Hwy 00 L

7. CITY OR TOWN IF RURAL, VICINITY  
Fredericktown, Highway 00



9. COORDINATES UTM  
LAT \_\_\_\_\_ LONG \_\_\_\_\_

10. SITE ( ) BUILDING (x) STRUCTURE ( ) OBJECT ( )

11. ON NATIONAL REGISTER YES ( ) NO (x) 12. IS IT ELIGIBLE YES (x) NO ( )

13. PART OF ESTAB. DISTRICT YES ( ) NO ( ) 14. DISTRICT POTENTIAL YES ( ) NO (x)

15. NAME OF ESTABLISHED DISTRICT

16. THEMATIC CATEGORY

17. DATE(S) OR PERIOD  
1830's

18. STYLE OR DESIGN  
Greek Revival

19. ARCHITECT OR ENGINEER  
Nifong Family

20. CONTRACTOR OR BUILDER

21. ORIGINAL USE, IF APPARENT  
Home

22. PRESENT USE  
Residence

23. OWNERSHIP PUBLIC ( ) PRIVATE (x)

24. OWNER'S NAME AND ADDRESS IF KNOWN  
Jerry & Jo Ann Schnapp

25. OPEN TO PUBLIC YES ( ) NO (x)

26. LOCAL CONTACT PERSON OR ORGANIZATION

27. OTHER SURVEY IN WHICH INCLUDED

28. NO. OF STORIES 2

29. BASEMENT YES (x) NO ( )

30. FOUNDATION MATERIAL  
rock

31. WALL CONSTRUCTION  
frame Log house inside

32. ROOF TYPE & MATERIAL  
gable/asph shingle

33. NO. OF BAYS wwwdww, wwwwww  
FRONT SIDE

34. WALL TREATMENT  
part. board siding

35. PLAN SHAPE Rectangle

36. CHANGES ADDITION (x) (EXPLAIN IN ALTERED NO. 42) MOVED ( )

37. CONDITION INTERIOR excell. EXTERIOR excell.

38. PRESERVATION UNDERWAY YES ( ) NO (x)

39. ENDANGERED BY WHAT YES ( ) NO (x)

40. VISIBLE FROM PUBLIC ROAD YES (x) NO ( )

41. DISTANCE FROM AND FRONTAGE ON ROAD

~~PHOTO MUST BE PROVIDED~~

12. FURTHER DESCRIPTION OF IMPORTANT FEATURES Six square monumental columns with no capitals line the front facade. There is a minimum of dentilation along the porch cornice. The front door is Greek Revival in style with square pillasters on each side. External end chimneys

13. HISTORY AND SIGNIFICANCE Could be Nifong house. Nifong was slave holder, wagon builder blacksmith. These are original log walls that could be part of the lot house built around 1810. See attached article

44. DESCRIPTION OF ENVIRONMENT AND OUTBUILDINGS Well kept lawns and outbuildings

15. SOURCES OF INFORMATION The Afterglow (local book in Ozark Regional Library) Ruth Skaggs, Nick Turnbeau

46. PREPARED BY  
Denis Moore, Paula Shettle

47. ORGANIZATION  
H & L Commission

RETURN THIS FORM WHEN COMPLETED TO: OFFICE OF HISTORIC PRESERVATION  
IF ADDITIONAL SPACE IS NEEDED, ATTACH SEPARATE SHEET(S) TO THIS FORM  
P.O. BOX 176  
JEFFERSON CITY, MISSOURI 65102

48. DATE 2/26/89 49. REVISION DATE(S)

42. appear on both sides of the house. Logs are contained within the mostly frame structure.

## THE ANTHONYS

It takes two to establish a family as well as to make a bargain. So our genealogical hounds must hunt through the distaff side as well as the male. My distaff side happens to be named Anthony. My cousin, Stella Anthony Thompson, has furnished me the needed and authoritative data about our Anthony line.

The Anthonys were a very prolific tribe. To start with great-grandfather, as I did with the Nifongs, he was one Joseph Anthony born in Virginia about 1750. He was married in 1777 to Jane Ferris. After his death his widow, who had borne seven children, moved to Sumner County, Tennessee. From Tennessee this widow migrated to Missouri in the early eighteen hundreds. William Anthony, our grandfather, was the fifth son of old Joseph Anthony, of Virginia, and Jane Ferris. When the widow came to Missouri with her five sons and two daughters they all married here and became the heads of quite large families.

Our grandfather was "some punkins" as a progenitor. He married twice. His first wife was Jane Branch Marshall. To show that he was no "small fry" he became the father of Joseph Francis, Josiah Marshall, William Penn, James Bennett, Edward B., Richard Marshall, and Mark—seven sons. The last son, Mark Anthony, was born in 1831. Then Jane Branch Marshall Anthony, his wife, died and she had done quite enough. But our Grandpa was not content and he sought another wife. He found a most estimable widow, Eunice Shepard Bennett, with only five children, two girls and three boys—Sarah Ann, Joseph William, Damarcus, Erasmus, and Nancy Agnes.

This made a family of only twelve children. But it soon became evident that the widow Bennett was a real mother in Israel for they added to this combined family of twelve children some seven more children, three boys and four girls. Of course, that only made nineteen children and at one time they were said to be housed all under one roof. The children of Colonel Anthony and the widow Bennett were Jane Elizabeth (1835), Samuel, Hannah Addison, Eliza L. (1842), Suzannah Debo, John Newton, Mary, born in 1850.

My mother was Eliza Anthony, the fourth child born in this second marital set-up. This was truly a pioneer home with a stalwart stock of which any descendant should be proud. I think of them with due reverence and admiration when I realize the difficulties of pioneer life in those days. Necessarily it had to be a somewhat communistic type to carry on. It exacted a loyalty to tribe which was one of the major virtues of the early settlers.

## GRANDPA'S HOME, "THE OLD PLACE"

When I was two years old my papa and mama moved from the Boas place one mile west of the town, where I was born, to Grandpa's home, one mile north of town on the Village Creek close to the remains of the old St. Michael Village, the original settlement where in 1808 my grandfather had been born. I do not know whether the place had been homesteaded, but think probably not, as this was one of the oldest territorial settlements of the state. More than likely, my great-grandfather bought it from some earlier inhabitant, as it was near the village. From Fredericktown, going north four miles to Mine LaMotte, was the

"big road." This was always the best road in the county and was surfaced with gravel from the creek bed and later from chatz, which was the crushed rock remaining after separating from the lead-bearing part. It made a good road surface. We moved to this old home because my grandmother had died and my grandfather wanted his son to live with him and take care of him.

The original old house was log but in my day the logs were covered with siding and made it appear like a wooden frame house. In front of the original house had been built a later structure, which was two stories with a center hall facing to the south. The room to the left upon entering was the living room and sitting room, to the right was the conventional "parlor." Upstairs was a hall, to the left was Grandpa's room and to the right was the guest room. The center hall downstairs opened out on a large back porch and to the left articulating was the older part of the house, the dining room, the kitchen and the "back room" still north of the kitchen. On the west side at the kitchen door was one cistern and on the porch on the east side was the other cistern. Also here on the porch was the entrance to the cellar which was under the kitchen. At the front entrance was a porch with Ionic columns, just two, and not comparable to the southern colonial style. It was simply a suggestion of the southern architecture.

Large chimneys were at each end of the house and fireplaces were in all four rooms of the front part. The older part had a fireplace in the big kitchen but it was closed and the kitchen stove pipe entered the flue higher up toward the ceiling. The boys slept in a room over the dining room. No fire. The large room over the kitchen was for the

hired man or men as the case might be. The negroes had a cabin but after the Civil War they were all scattered and none of the old ones lived on the place. They lived in "bug town" between the old place and the main town.

From the big road there was a lane which led up to the house on the hill. This lane was about one-quarter of a mile long. It led on further to the west to an old field through which one could go to town, which was a slightly nearer way than going east down the lane to the "big road," and then south to town. This lane earlier had been an important artery of travel, for through it one must come to reach the blacksmith and wagon shop situated in the lane just west of the house.

South of the lane near the shop was the garden, and then the meadow. South also was the barn lot, and two barns, a large and smaller one. North of the house was the old well house, the smoke house, the wood house, the chicken house and the bee house. East was the ice house. The yard front and east was about an acre or more in size. Far down north near the village creek were the breeding stables. To the north and east of the house was the old orchard. This was our home all my younger days up until I was sent away to school. After that time my parents moved into town and later the old place was sold after the death of my Grandfather in 1892.

Around this old home center many fond memories, and reminiscing is most pleasant to one living in the eventide. Life in a pioneer home has much meaning and furnished much in building character. In truth it is the people who make and are the home but the home equipment and environment furnish an index of what that home really is.



Progressive people then and now were always looking out and striving for better things. From the one-room cabin, then the double cabin, to the big house was all in the line of progress. First the log house, then it was covered with siding, then when the family increased in size the addition was added in front, with all they knew to use for comfort at that time. In this old house my Grandpa raised his family of six children and my father followed with his three boys. When I think back and know that such a house was the most comfortable and homelike to be had at that time, I realize how much has been added to the comforts and luxuries of life in the last half century. Our standards of living are much higher in the physical set-up, but I am not so sure about the ethical and spiritual advantages.

LARES AND PENATES

The household goods and domestic instruments of the pioneer folk were as precious to them as the household goods of the ancient Romans. A needle was of great value to a pioneer mother as without it repairs must be made by introducing a sharp stick or thorn or bone through the fabric and following with a thread with a wax tip. How much these necessities inculcated thrift and industry cannot be realized in these opulent times.

Both of my pioneer Missouri families had their primitive utensils and machines for making home-made articles. They raised the wool and flax and did the spinning and weaving for their own use. In my childhood I wore either blue jeans or butternut jeans trousers and coats. I have seen linsey-woolsey dresses. The weaving of these cloths was becoming less and less necessary in the seventies

but the instruments of manufacture were on the place and a matter of curiosity to children. In our attic I have seen the cards (hand cards) for carding the wool and the hackle for breaking the flax to get at the fiber. The cards were two paddle-like instruments with wire teeth about a half inch long. The wool was shredded and pulled by them into longitudinal curls or rolls for spinning. The hackle was a machine resting on the floor with much longer and stiffer teeth through which the flax was pulled. The hackler would throw the bundle of flax down on the hackle and pull it through the spikes to rid it of the coarse tough covering of the fiber. These instruments were not being used in my time but were of constant use the generation before me.

Shearing the sheep, washing the wool and carding it were the preliminary procedures to spinning the wool, thread, or yarn, for knitting and weaving cloth. The flax went through about the same preparation—threshing, hackling, spinning—except it was much tougher and more difficult than wool. In the room back of the old kitchen we found the loom and the spinning wheels. The little wheel, or distaff I think they called it, was for spinning the linen thread from flax and the larger one was for spinning wool. I have seen the wool spinning but not the flax work.

The spinner stood at the side of the large wheel with the wool in her left hand and with a small wooden stick in her right she spun the wheel round and round advancing and receding from the spindle upon which the new thread was wound. The loom was quite a large machine in the end of the room. It was a large wooden affair and I



10045 180

# MISSOURI OFFICE OF HISTORIC PRESERVATION ARCHITECTURAL/HISTORIC INVENTORY SURVEY FORM


1. NO. <u>91</u>	4. PRESENT LOCAL NAME(S) OR DESIGNATION(S) Santee/Sebastian House
2. COUNTY <u>Madison</u>	5. OTHER NAME(S)
3. LOCATION OF NEGATIVES	

6. SPECIFIC LEGAL LOCATION  
TOWNSHIP 33N RANGE 7E SECTION 8  
IF CITY OR TOWN, STREET ADDRESS

Hwy. 72

7. CITY OR TOWN IF RURAL, VICINITY  
Fredericktown

8. DESCRIPTION OF LOCATION



Highway 72

9. COORDINATES  
LAT UIM  
LONG

10. SITE ( ) BUILDING (x)	STRUCTURE ( ) OBJECT ( )
11. ON NATIONAL REGISTER YES ( ) NO (x)	12. IS IT ELIGIBLE YES ( ) NO (x)
13. PART OF ESTAB. DISTRICT YES ( ) NO (x)	14. DISTINCT POTENTIAL YES ( ) NO (x)

15. NAME OF ESTABLISHED DISTRICT

16. THEMATIC CATEGORY

17. DATE(S) OR PERIOD  
1840c

18. STYLE OR DESIGN  
I House

19. ARCHITECT OR ENGINEER

20. CONTRACTOR OR BUILDER  
Moses Sebastian

21. ORIGINAL USE, IF APPARENT  
residence

22. PRESENT USE  
residence

23. OWNERSHIP PUBLIC ( )  
PRIVATE (x)

24. OWNER'S NAME AND ADDRESS IF KNOWN  
Jim Dismuke  
Farmington, MO

25. OPEN TO PUBLIC YES ( )  
NO (x)

26. LOCAL CONTACT PERSON OR ORGANIZATION

27. OTHER SURVEY IN WHICH INCLUDED

28. NO. OF STORIES 2

29. BASEMENT YES (x)  
partial NO ( )

30. FOUNDATION MATERIAL  
stone

31. WALL CONSTRUCTION  
brick

32. ROOF TYPE & MATERIAL  
gable/asphalt sh.

33. NO. OF BAYS  
FRONT wwdww  
SIDE www

34. WALL TREATMENT  
flemish bond

35. PLAN SHAPE Rect.

36. CHANGES (EXPLAIN IN NO. 42) ADDITION ( )  
ALTERED (x)  
MOVED ( )

37. CONDITION INTERIOR good  
EXTERIOR good

38. PRESERVATION UNDERWAY YES ( )  
NO (x)

39. ENDANGERED BY WHAT YES ( )  
NO (x)

40. VISIBLE FROM PUBLIC ROAD YES (x)  
NO ( )

41. DISTANCE FROM AND FRONTAGE ON ROAD

42. FURTHER DESCRIPTION OF IMPORTANT FEATURES  
House remains fairly intact since construction. Most of the walls are 3-4 brick thick. The craftsman style porch was added in the 1930's by the Thompson family. (cont. page)

43. HISTORY AND SIGNIFICANCE  
Although the information is sketchy it is rumored to have been built by Moses Sebastian. We have found conflicting information concerning the builder. It is felt, with some certainty that the same bricklayer that built the Nifong houses also built this one. (cont. page)

44. DESCRIPTION OF ENVIRONMENT AND OUTBUILDINGS  
Located on Main Street leading into Fredericktown. In rural setting.

~~PHOTO MUST BE PROVIDED~~

45. SOURCES OF INFORMATION  
Sebastian History in Historical Madison, James Dismuke, John Paul Skaggs, Assessors office and Sanborn Maps

46. PREPARED BY  
Paula Shetley

47. ORGANIZATION  
H. & L. C.

RETURN THIS FORM WHEN COMPLETED TO: OFFICE OF HISTORIC PRESERVATION  
IF ADDITIONAL SPACE IS NEEDED, ATTACH SEPARATE SHEET(S) TO THIS FORM  
P.O. BOX 176  
JEFFERSON CITY, MISSOURI 65102

48. DATE  
6-29-89

49. REVISION DATE(S)

42. Inside enclosed porch, 2 windows and a door show. The sidelights and transom are felt to be original, however, the door has been replaced. The middle window on the second story was once a door that had been enclosed. There are indications that the upstairs door had a small porch for its use. Originally the downstairs door may have used the upstairs porch for its entrance. Two interior end chimneys are visible.
43. A local teacher, Ina Davis Lacock lived in the house from 1907-1927. The farm was the Davis farm at one time. The Santee married into the Sebastian family prior to the 1900's.

One of the upstairs room still has the original wood floor that was put together with wooden pegs. Frank DeGuire had owned or renovated the house at one time and some interior features have been altered.

Throughout the years various occupants and owners have reported an unexplained presence in the house. Noises and happenings have re-occurred with some regularity. These happenings appear to be coming from the upstairs portion of the house.



