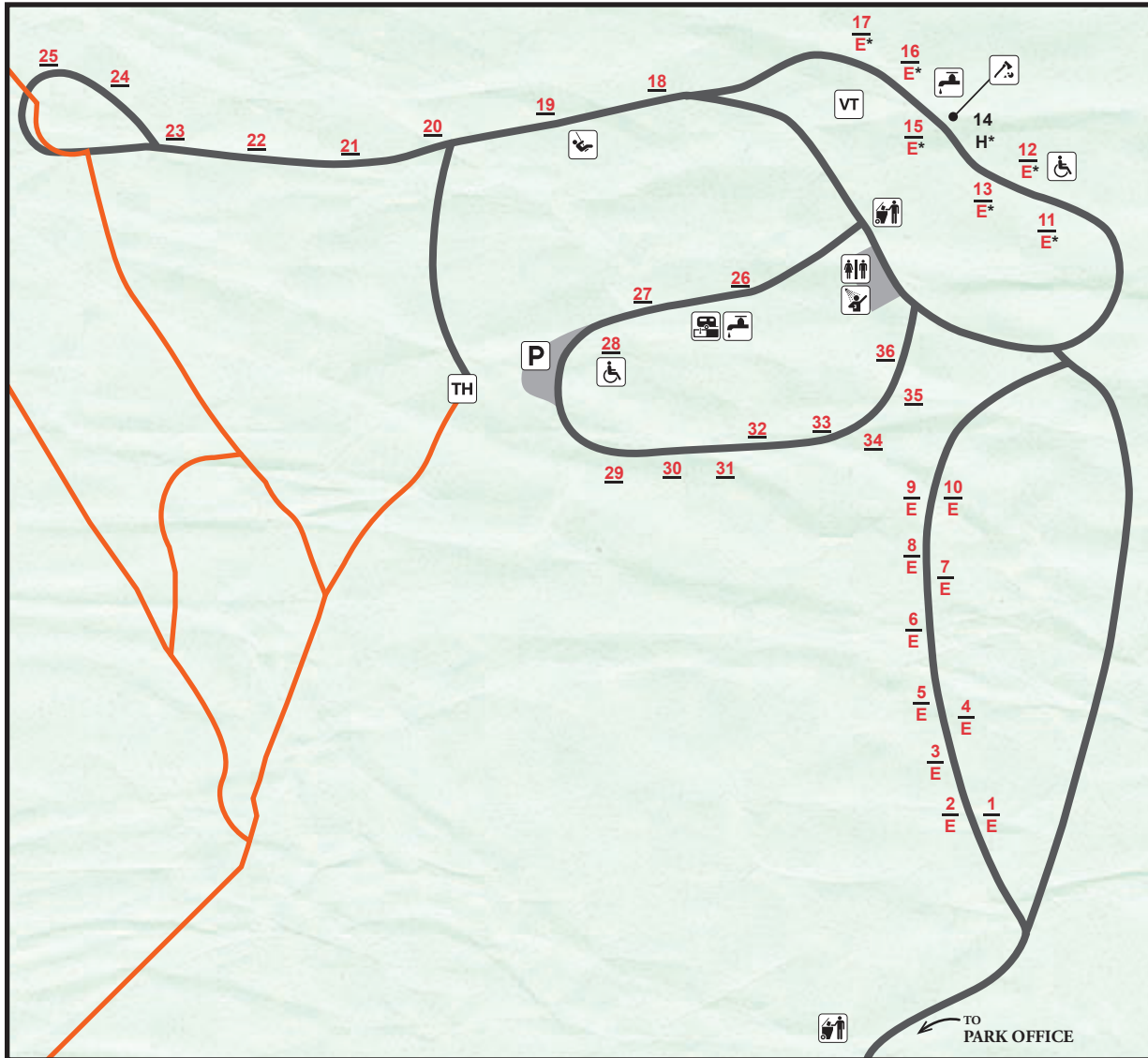













FINGER LAKES STATE PARK

Campground



LEGEND

- # reservable site
- # basic site
- E electric site
- * 50 amp service
-  accessible
- H campground host
-  water
-  restroom
-  showerhouse
- VT vault toilet
-  dump station

-  woodlot
-  trash dumpster
-  parking
-  playground
-  trailhead
-  ORV Trail System's Main Trail



DISCLAIMER: This map is not a legal survey. The Missouri Department of Natural Resources makes no warranty, expressed or implied, as to the accuracy of the data or related materials and is not responsible for any damage or loss resulting from its use.

10/24