

HISTORIC INVENTORY

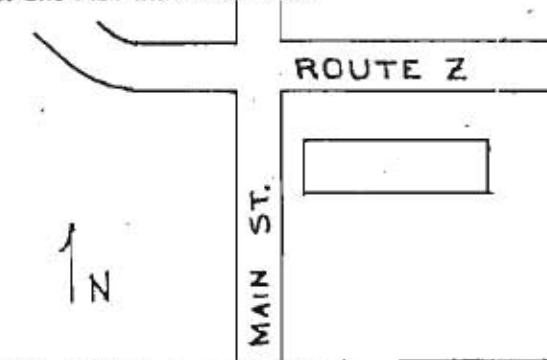
DNAS001-001

1. No. 1
2. County Daviess
4. Present Name(s) Brown Lumber Co.
5. Other Name(s) Richardson Lumber Co.

1. No. 1
2. County Daviess
3. Location of Negatives Carneal's Office

6. Specific Location
1/2 blk S of the intersection of Rt. Z and Main Street on the E side of the Street

7. City or Town If Rural, Township & Vicinity
Pattonsburg, MO Benton



9. Coordinates UTM
Lat. TWP 61 N R 29 W
Long. NW 1/4 sec. 35

10. Site is Building Structure Object

11. On National Register? Yes No
12. Is it Eligible? Yes No

13. Part of Estab. Hist. Dist.? Yes No
14. District Potent'l? Yes No

15. Name of Established District

4. Present Name(s) Brown Lumber Co.

5. Other Name(s) Richardson Lumber Co.

16. Thematic Category Architecture

17. Date(s) or Period Circa 1900

18. Style or Design Boomtown

19. Architect or Engineer Unknown

20. Contractor or Builder Unknown

21. Original Use, if apparent Lumber Yard

22. Present Use Lumber and Hardware store

23. Ownership Public Private

24. Owner's Name & Address, if known
Donald Brown
Pattonsburg, MO 64670

25. Open to Public? Yes No

26. Local Contact Person or Organization Kay Kordes

27. Other Surveys in Which Included

28. No. of Stories 1

29. Basement? Yes No

30. Foundation Material Brick

31. Wall Construction Brick

32. Roof Type & Material Gable/asphaltshingle

33. No. of Bays Front 2 Side 3

34. Wall Treatment Brick

35. Plan Shape Rectangle

36. Changes (Explain in #42) Addition Altered Moved

37. Condition Interior Fair Exterior Fair

38. Preservation Underway? Yes No

39. Endangered? By What? Age Yes No

40. Visible from Public Road? Yes No

41. Distance from and Frontage on Road 15' D

42. Further Description of Important Features

The roof has probably been changed from wood shingle to asphalt shingle.



43. History and Significance
According to the Pattonburg Star-Press, W.J. Groomer, a life-time resident came to Pattonburg in 1882 and worked for \$35.00 a month for Kimball Lumber Co. The Groomers became owner and kept the business until 1936.

44. Description of Environment and Outbuildings

45. Sources of Information
Interview with Helen Warford
On site observation

46. Prepared by T. Carneal

47. Organization NWMSU Hist. Survey

48. Date 8/15/79 49. Revision Date(s)



Minnesota
PAINTS
MINNEAPOLIS

LUMBER
PAINTS
PAINTS

ARDWARE

White door

HISTORIC INVENTORY

DVA5001-002

1. No. 2
2. County Daviess
4. Present Name(s) Mr. & Mrs. Orville Wilson's Cellar
5. Other Name(s)

1. No. 2
2. County Daviess
3. Location of Negatives Carneal's Office

6. Specific Location
1 mi N of Pattonsburg on County road.

7. City or Town If Rural, Township & Vicinity
Pattonsburg, MO Benton

8. Site Plan with North Arrow
 CELLAR
 HOUSE

9. Coordinates UTM
Lat. TWP 61 N R 29 W
Long. NW ¼ Sec. 27

10. Site is Building Structure Object

11. On National Register? Yes No

12. Is it Eligible? Yes No

13. Part of Estab. Hist. Dist.? Yes No

14. District Potent'ly? Yes No

15. Name of Established District

4. Present Name(s)
Mr. & Mrs. Orville Wilson's Cellar

5. Other Name(s)

16. Thematic Category
Agriculture/Technology

17. Date(s) or Period
1890

18. Style or Design
Arched Cellar of native sandrock

19. Architect or Engineer
Siegel Webb

20. Contractor or Builder
Siegel Webb

21. Original Use, if apparent
Storage/Storm cellar

22. Present Use
Storage of fruits/vegetables

23. Ownership Public Private

24. Owner's Name & Address, if known
Mr. & Mrs. Orville Wilson
Pattonsburg, MO 64670

25. Open to Public? Yes No

26. Local Contact Person or Organization
Kay Kordes

27. Other Surveys in Which Included

28. No. of Stories n/a

29. Basement? Yes No

30. Foundation Material
Rock/Mortar

31. Wall Construction
Rock/Mortar

32. Roof Type & Material
soil

33. No. of Bays n/a
Front Side

34. Wall Treatment
Mortar/rock

35. Plan Shape
arch

36. Changes (Explain in #42) Addition Altered Moved

37. Condition Interior Fair Exterior Good

38. Preservation Underway? Yes No

39. Endangered? By What? Yes No

40. Visible from Public Road? Yes No

41. Distance from and Frontage on Road
500 ft. D

42. Further Description of Important Features
No other information applies to #42.

43. History and Significance
Built with rock from quarry in neighborhood and mortar. The rock was cut and laid by hand.

44. Description of Environment and Outbuildings
Cellar is in yard of farm home.

45. Sources of Information
On site observation,
Interview with Mrs. Walter Warford

46. Prepared by
T. Carneal

47. Organization
NWMSU Hist. Survey

48. Date 8/15/79

49. Revision Date(s)



HISTORIC INVENTORY

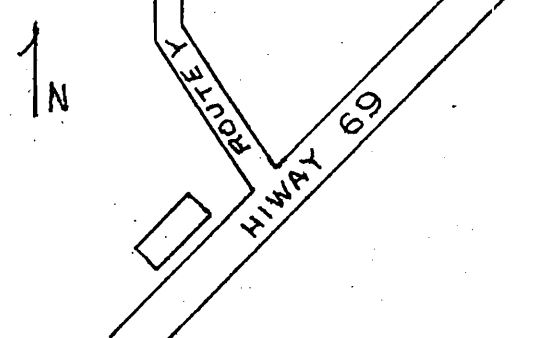

DVA 500-002

| | | | | |
|---|--|---|--|---|
| 1. No. 3 | | 4. Present Name(s) Barn of Mrs. Walter Warford | | 1. No. 3 |
| 2. County Davies | | 5. Other Name(s) Poage Farm | | |
| 3. Location of Negatives Carneal's Office | | | | |
| 6. Specific Location S. Poage Street at W. Edge of Pattonsburg | | 16. Thematic Category Agriculture | | 2. County Davies |
| 7. City or Town // Rural, Township & Vicinity Pattonsburg, MO Benton | | 17. Date(s) or Period 1900 | | |
| 8. Site Plan with North Arrow | | 18. Style or Design Vernacular | | 4. Present Name(s) Barn of Mrs. Walter Warford |
| | | 19. Architect or Engineer Unknown | | |
| 9. Coordinates UTM Lat. TWP 61 N R 29 W Long. NW 1/4 Sec. 35 | | 20. Contractor or Builder Jacob Poage | | 5. Other Name(s) Poage Farm |
| 10. Site is Building <input checked="" type="checkbox"/> Structure <input type="checkbox"/> Object <input type="checkbox"/> | | 21. Original Use, if apparent Horse Barn/Stable | | |
| 11. On National Register? Yes <input type="checkbox"/> No <input checked="" type="checkbox"/> | | 22. Present Use Stock Barn | | |
| 12. Is it Eligible? Yes <input type="checkbox"/> No <input type="checkbox"/> | | 23. Ownership Public <input type="checkbox"/> Private <input checked="" type="checkbox"/> | | |
| 13. Part of Estab. Yes <input type="checkbox"/> Hist. Dist. No <input checked="" type="checkbox"/> | | 24. Owner's Name & Address, if known Mrs. Walter Warford Pattonsburg, MO 64670 | | |
| 14. District Potent'l? Yes <input type="checkbox"/> No <input type="checkbox"/> | | 25. Open to Public? Yes <input checked="" type="checkbox"/> No <input type="checkbox"/> | | |
| 15. Name of Established District | | 26. Local Contact Person or Organization Kay Kordes | | |
| 42. Further Description of Important Features There are lightning rods and a big cupola on the roof. The doors at the front and back are sliding. There is a three foot cement walk across the front and one side. In 1960, a cement driveway was constructed. | | 27. Other Surveys in Which Included | | |
| 43. History and Significance The barn was built in the early 1900's. | | 37. Condition Interior Good Exterior Good | | |
| 44. Description of Environment and Outbuildings The barn is in a rural setting with a farm home and grain bins near. | | 38. Preservation Underway? Yes <input checked="" type="checkbox"/> No <input type="checkbox"/> | | |
| 45. Sources of Information Interview with Mrs. Walter Warford On site observation | | 39. Endangered? By What? Yes <input type="checkbox"/> No <input checked="" type="checkbox"/> | | |
| | | 40. Visible from Public Road? Yes <input checked="" type="checkbox"/> No <input type="checkbox"/> | | |
| | | 41. Distance from and Frontage on Road 50' D | | |
| | | | | |
| | | 46. Prepared by T. Carneal | | |
| | | 47. Organization NWMSU Hist. Survey | | |
| | | 48. Date 8/15/79 | | |
| | | 49. Revision Date(s) | | |



HISTORIC INVENTORY

DNASCOO-CO4

| | | | | |
|--|--|--|--|--|
| 1. No. 35 | | 4. Present Name(s) Old Rock Island Railroad Depot | | 1. No. 35 |
| 2. County Daviness | | 5. Other Name(s) | | |
| 3. Location of Negatives Carneal's Office | | | | |
| 6. Specific Location S edge of town of Winston at Junction of Hwy 69 nad State Rt. Y | | 16. Thematic Category Technology/Transportation | | 2. County Daviness |
| 7. City or Town If Rural, Township & Vicinity Winston Colfax | | 17. Date(s) or Period 1871 | | |
| 8. Site Plan with North Arrow  | | 18. Style or Design Vernacular | | |
| | | 19. Architect or Engineer unknown | | 4. Present Name(s) Old Rock Island Railroad Depot |
| | | 20. Contractor or Builder unknown | | |
| | | 21. Original Use, if apparent Railroad Depot | | |
| | | 22. Present Use TWP road/equipment storage | | 5. Other Name(s) |
| | | 23. Ownership Public <input checked="" type="checkbox"/> Private | | |
| | | 24. Owner's Name & Address, if known City of Winston Winston, MO 64689 | | |
| 9. Coordinates UTM Lat. NW 1/4, Sec 3 Long. TWP 58 N R 29 W | | 25. Open to Public? Yes <input type="checkbox"/> No <input checked="" type="checkbox"/> | | Old Rock Island Railroad Depot |
| 10. Site # Building // Structure <input checked="" type="checkbox"/> Object // | | 26. Local Contact Person or Organization Kay Kordes | | |
| 11. On National Register? Yes <input type="checkbox"/> No <input checked="" type="checkbox"/> | | 27. Other Surveys in Which Included | | |
| 12. Is It Eligible? Yes <input type="checkbox"/> No <input type="checkbox"/> | | | | Old Rock Island Railroad Depot |
| 13. Part of Estab. Hist. Dist.? Yes <input type="checkbox"/> No <input checked="" type="checkbox"/> | | 38. Preservation Underway? Yes <input type="checkbox"/> No <input checked="" type="checkbox"/> | | |
| 14. District Potent'l? Yes <input type="checkbox"/> No <input type="checkbox"/> | | 39. Endangered? By What? Yes <input checked="" type="checkbox"/> No <input type="checkbox"/> neglect | | |
| 15. Name of Established District | | 40. Visible from Public Road? Yes <input checked="" type="checkbox"/> No <input type="checkbox"/> | | Old Rock Island Railroad Depot |
| | | 41. Distance from and Frontage on Road 150' D | | |
| | | | | |
| 42. Further Description of Important Features Three windows in the baggage room are still covered with the original iron bars that were used for protection. Decorative eave brackets support the overhanging roof. | |  | | 5. Other Name(s) |
| 43. History and Significance In 1871, the new Rock Island railroad station was built on the highest point in Daviess County; half-way between Cameron, to the southwest and Gallatin to the east. T.F. Jefferies, a native of Somersetshire, England, was the first station agent. Two sets of tracks were to the front of the depot and were used for switching cars while a set of siding tracks ran behind the depot. (see appendix) | | | | |
| 44. Description of Environment and Outbuildings | | | | |
| 45. Sources of Information On site observation, Interview with Omar Baxter and Harl A. Garner. 1837-1937 Centennial Publication. | | 46. Prepared by T. Carneal | | 5. Other Name(s) |
| | | 47. Organization NWMSU Hist. Survey | | |
| | | 48. Date 8/15/79 | | |
| | | 49. Revision Date(s) | | |

Old Rock Island Railroad Depot
#43 Appendix

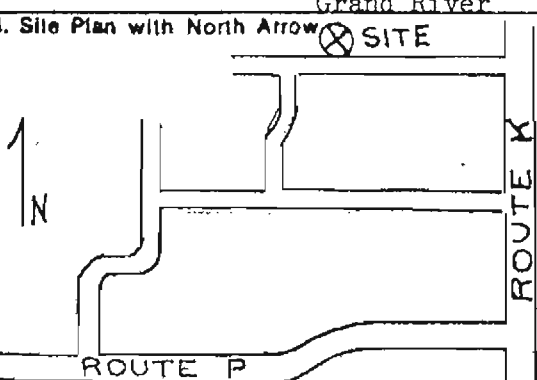

It was around this point that a town started its rapid growth. It was first named Crofton in honor of one of the donors of the land for the town. In 1872, a postoffice came into being. Later the town was named Winston and was incorporated as such in 1878. Winston grew rapidly having three and sometimes four doctors, three attorneys, drug stores, general merchandise stores, grain and lumber dealers, livery stables, a newspaper, millinery shops and a hotel. The population at one time grew to between 600 and 700. In 1937, the population was 400 but, in 1979 it is less than 200.

The Chicago, Rock Island and Pacific Railroad and depot were responsible for the growth and prosperity of Southwest Daviess County and the town of Winston.



HISTORIC INVENTORY

DVA 301 - 005

| | | | | |
|---|--|--|--|---|
| 1. No. 7 | | 4. Present Name(s) Prairie City Site | | 1. No. 7 |
| 2. County Daviess | | 5. Other Name(s) | | |
| 3. Location of Negatives Carneal's Office | | | | |
| 6. Specific Location From Gallatin 1/4 mi E on Hwy 6 to Rt. K, 7 1/2 mi N on Rt. K 1 1/2 W on gravel road, n side | | 16. Thematic Category Society | | 2. County Daviess |
| 7. City or Town If Rural, Township & Vicinity Grand River | | 17. Date(s) or Period 1858-1870 | | |
| 8. Site Plan with North Arrow  SITE | | 18. Style or Design n/a | | |
| | | 19. Architect or Engineer n/a | | 4. Present Name(s) Prairie City Site |
| | | 20. Contractor or Builder n/a | | |
| | | 21. Original Use, if apparent Town Site | | |
| | | 22. Present Use Farmland | | 5. Other Name(s) |
| | | 23. Ownership Public <input type="checkbox"/> Private <input checked="" type="checkbox"/> | | |
| | | 24. Owner's Name & Address, if known Eastern Corporation William Boyd, Manager Gallatin, MO 64640 | | |
| 9. Coordinates UTM Lat. SW cor of SE 1/4 of NW 1/4 of Long. Sec. 34, TWP 61 N R 27 W | | 25. Open to Public? Yes <input type="checkbox"/> No <input checked="" type="checkbox"/> | | 1. No. 7 |
| 10. Site <input checked="" type="checkbox"/> Building <input type="checkbox"/> Structure <input type="checkbox"/> Object <input type="checkbox"/> | | 26. Local Contact Person or Organization Kay Kordes | | |
| 11. On National Register? Yes <input type="checkbox"/> No <input checked="" type="checkbox"/> | | 27. Other Surveys in Which Included n/a | | |
| 12. Is it Eligible? Yes <input type="checkbox"/> No <input type="checkbox"/> | | 37. Condition Interior Exterior | | 2. County Daviess |
| 13. Part of Estab. Hist. Dist.? Yes <input type="checkbox"/> No <input checked="" type="checkbox"/> | | 38. Preservation Underway? Yes <input type="checkbox"/> No <input checked="" type="checkbox"/> | | |
| 14. District Potent'l? Yes <input type="checkbox"/> No <input type="checkbox"/> | | 39. Endangered? By What? Yes <input type="checkbox"/> No <input checked="" type="checkbox"/> | | |
| 15. Name of Established District | | 40. Visible from Public Road? Yes <input checked="" type="checkbox"/> No <input type="checkbox"/> | | 4. Present Name(s) Prairie City Site |
| 42. Further Description of Important Features This is a site nomination, therefore no features are described. It is significant for historical rather than architectural reasons. | | 41. Distance from and Frontage on Road 15' D | | |
| 43. History and Significance Prairie City, as a town or even as a settlement, is often questioned. Since this town existed from 1858 to 1870, just before, during, and a short time after the Civil War, this situation is understandable. If records in the Recorder of Deed's office in the Daviess County Court House are authentic, Prairie City did exist. (see appendix) | |  | | |
| 44. Description of Environment and Outbuildings The land is used for farming, there are no structures present on the property. | | | | 5. Other Name(s) |
| 45. Sources of Information On site observation Interview with Imo C. Brown, Deed Record, Book M. Abstract and Index of Deeds, Daviess County 1-A. Abstracts of Deeds. Hist. of Daviess and Gentry Co. Hist. of Daviess Co., 1882. | | 46. Prepared by T. Carneal | | |
| | | 47. Organization NWMS Hist. Survey | | |
| | | 48. Date 8/15/79 | | 49. Revision Date(s) |

Prairie City Site
#43 Appendix

Whether or not many people lived in Prairie City, there is little proof; however, names of buyers of specific lots are recorded in the Abstracts and Index of Deeds.

In the first transactions John Vancil was the grantor or trustee. The first recorded purchase was on February 11, 1858. On this date, Moses Daniel purchased Lot 1 in Block 6. On February 11, 1858, Silas Pryor purchased Lots 3 and 4 in Block 3, and John Wilson purchased Lots 1 and 2 in Block 2. On October 2, 1859, Henry Tomlinson bought Lot 5 in Block 2 and Lot 2 in Block 4.

Lots continued to be purchased until 1870. Some of the purchasers were John Daniels, Richard Daniels, Saul C. Davis, Beverly D. Edwards, Ira O. Scott, Henry Cline, John Richards, John A. Dunn, Henry M. Collins, William Creekmore and Wilbur K. Nation.

The location of the Prairie City site is given in the description of the purchase of lots by Elias Vancil from Samuel C. and Catherine C. Davis. In this description the town was located in the SE $\frac{1}{4}$ of the NE $\frac{1}{4}$ of Section 34, TWP 61, Range 27. The land was later purchased by John A. Dunn, and was also owned by Roy Troxel. It is now a part of the Landmark Farm, owned by Morris Clairmont and William Boyd.

Daviess County histories recognize the existence of Prairie city, but they give the readers little information about the town. The History of Daviess and Gentry Counties includes the following statements:

The Plat of Prairie City, located in the northern part of the county, was filed by J.R. Vancil on June 1, 1857. As late as 1870, the village had an assessed valuation of \$365, but at that time it had practically disappeared.

Thus it could hardly disappear if it had never existed. The History of Daviess County, 1882 states that "its history is more of tradition than actual fact." This history does, however, list the names of nine men who were inducted into the army from Prairie City during the Civil War. There were James C. Harrah, Jonathan Poe, Abraham Poe, William H. Royston, Benjamin Poe, James M. Royston, Elisha Barber, George W. Clore and Benjamin F. Royston.

Realistic evidences came from a conversation with Roy Troxel, who farmed the land where some of the buildings stood. He stated that he had often plowed up tools, as well as glass and crockery, and once discovered a well, all evidence of a settlement.

The Christian Church established in 1897 near the location of the town, was named the Prairie City Christian Church. It likewise has gone the way of the old city.



HISTORIC INVENTORY

LV 100-101-000

| | | | |
|---|---|---|--|
| 1. No. 8 | 4. Present Name(s) Grand River Baptist Church | | 1. No. 8 2. County Daviness 4. Present Name(s) Grand River Baptist Church 5. Other Name(s) 1st Church in Grand River TWP |
| 2. County Daviness | 5. Other Name(s) First Church in Grand River Township | | |
| 3. Location of Negatives Carneal's Office | 6. Specific Location From Jameson 1 1/2 mi E on Rt. P 3/4 mi N on Rt. UU on E side. | | 28. No. of Stories 1 |
| 7. City or Town If Rural, Township & Vicinity Grand River | 16. Thematic Category Society | 29. Basement? Yes <input type="checkbox"/> No <input checked="" type="checkbox"/> | 30. Foundation Material Concrete Block |
| 8. Site Plan with North Arrow <div style="text-align: center;"> </div> | 17. Date(s) or Period 1918 | 31. Wall Construction Frame | 32. Roof Type & Material Gable/Shingle |
| 9. Coordinates UTM Lat. See appendix Long. See appendix | 18. Style or Design Vernacular | 33. No. of Bays Front Side 1 | 34. Wall Treatment Weatherboard |
| 10. Site Use Building <input checked="" type="checkbox"/> Structure <input type="checkbox"/> Object <input type="checkbox"/> | 19. Architect or Engineer George Johnson/Hadley Brown | 35. Plan Shape Rectangular | 36. Changes Addition <input type="checkbox"/> (Explain in #42) Altered <input type="checkbox"/> Moved <input type="checkbox"/> |
| 11. On National Register? Yes <input type="checkbox"/> No <input checked="" type="checkbox"/> | 20. Contractor or Builder G. Johnson/T. Brown/H. Brown | 37. Condition Interior good Exterior fair | 38. Preservation Underway? Yes <input checked="" type="checkbox"/> No <input type="checkbox"/> |
| 12. Is it Eligible? Yes <input type="checkbox"/> No <input type="checkbox"/> | 21. Original Use, if apparent Church | 39. Endangered? By What? Yes <input type="checkbox"/> No <input checked="" type="checkbox"/> Neglect | 40. Visible from Public Road? Yes <input checked="" type="checkbox"/> No <input type="checkbox"/> |
| 13. Part of Estab. Hist. Dist.? Yes <input type="checkbox"/> No <input checked="" type="checkbox"/> | 22. Present Use Church | 41. Distance from and Frontage on Road 100' D | 2. County Daviness 3. Location of Negatives Carneal's Office 6. Specific Location From Jameson 1 1/2 mi E on Rt. P 3/4 mi N on Rt. UU on E side. 7. City or Town Grand River 8. Site Plan with North Arrow 9. Coordinates UTM Lat. See appendix Long. See appendix 10. Site Use Building <input checked="" type="checkbox"/> Structure <input type="checkbox"/> Object <input type="checkbox"/> 11. On National Register? Yes <input type="checkbox"/> No <input checked="" type="checkbox"/> 12. Is it Eligible? Yes <input type="checkbox"/> No <input type="checkbox"/> 13. Part of Estab. Hist. Dist.? Yes <input type="checkbox"/> No <input checked="" type="checkbox"/> 15. Name of Established District 42. Further Description of Important Features The building is a white weatherboard frame building 50' by 40' with a gabled roof. The structure contains two large gothic windows and seven smaller ones, each containing panes of frosted glass. The foundation is of gray concrete blocks. The interior, recently redecorated, included a high-vaulted wainscoted ceiling, contrasting the papered walls, oak woodwork, and a cedar floor with carpeting in the vestibule and aisles and on the stage. 43. History and Significance This is the third building of the Grand River Baptist Church which represents the continuation of the oldest Baptist Church in Daviess County and in Northwest Missouri. The present building was dedicated September 18, 1918. (see appendix) 44. Description of Environment and Outbuildings 45. Sources of Information See appendix |
| 14. District Potent'l? Yes <input type="checkbox"/> No <input type="checkbox"/> | 23. Ownership Public <input checked="" type="checkbox"/> Private <input type="checkbox"/> | 46. Prepared by T. Carneal | |
| 15. Name of Established District | 24. Owner's Name & Address, if known Members of the Grand River Baptist Church Jameson, MO | 47. Organization NWMSU Hist. Survey | |
| 25. Open to Public? Yes <input checked="" type="checkbox"/> No <input type="checkbox"/> | 26. Local Contact Person or Organization Kay Kordes | 48. Date 8/15/79 | |
| 27. Other Surveys in Which Included | 49. Revision Date(s) | 46. Prepared by T. Carneal 47. Organization NWMSU Hist. Survey 48. Date 8/15/79 49. Revision Date(s) | |

Grand River Baptist Church
#9 Appendix

SW cor of the Lot in SW cor of $W\frac{1}{2}$ of $NE\frac{1}{4}$ of Sec 17, TWP 60 N R 27 W

#43 Appendix

On December 14, 1833, in a log-cabin home located near Grand River in Ray County (later Daviess County), eight pioneer settlers, assisted by Elders John Stone and William Turnage of the Fishing River Baptist Association, constituted the first organized church in Daviess County and the first Baptist church in Northwest Missouri. They named the church the United Grand River Baptist Church, but later changed the name to the Grand River Baptist Church. Charter members were William and Nancy Gee, John and Ruth Tarwater, Abigail Morgan, Sarah Thornington, and George and Delitha Rhodes.

During the first eight years the members met once a month on Saturday afternoon and on Sunday morning either in homes or in surrounding groves for their worship services. In 1842, Moses Netherton, deacon of the Church, received from Benjamin F. and Susannah Smith in exchange for one dollar, an acre of land from their homestead for the purpose of building the first Grand River Baptist meeting house. This log cabin structure, furnished with split log benches, was located on the SW cor of the $W\frac{1}{2}$ of $SW\frac{1}{4}$ of Sec 26, TWP 60, R 27. Here the members met during the next twenty-four years with some occasional meetings in homes or in the Craven and Pugh school houses.

In 1864, James N. and Nancy Netherton gave to the Church in exchange of \$20, two acres of land in the $W\frac{1}{2}$ of $SW\frac{1}{4}$ of Sec. 17, TWP 60 R 27 for the purpose of erecting a new church building. The trustees--Alexander Croy, John Railsback, and Eli Walls--transacted the exchange, sold the log church building for thirty dollars with twelve month's credit, and planned the construction of the new building. The building, erected in 1866, was a white frame rectangular building with the traditional two doors. In 1878, and again in 1895, the building was enlarged and redecorated.

In 1918, plans were made to erect the third building, as the membership had exceeded the size of the second church building. The building committee consisted of Thomas Brown, Hadley Brown, John Carter, Enoch A. Croy and Joseph Jenkins. Carpenters, assisted by members of the church, were George Johnson Thomas Brown, and Hadley Brown.

Although the Church remained inactive from 1971 to 1979, it has continued to be an organization. Special Christian services are now being held in the Church building during the summer and fall months.

#45 Appendix

Interview with Imo C. Brown
Minutes of the Grand River Baptist Church, Book I, II, and IV
Abstracts and Deeds, Book A, & L
On site observation



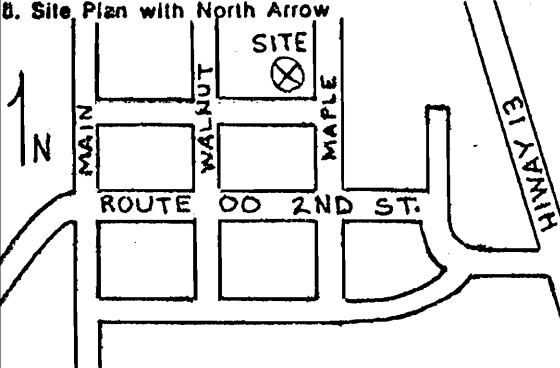
HISTORIC INVENTORY

L1152001 007

| | | |
|--|--|--------------------------------------|
| 1. No. 9 | 4. Present Name(s) 1st Jameson School House | 1. No. 9 2. County Daviness |
| 2. County Daviness | 5. Other Name(s) | |
| 3. Location of Negatives Carneal's Office | | |

6. Specific Location
¼ Blk N of intersection of
2nd Str. & Maple Str. in Jameson

7. City or Town If Rural, Township & Vicinity
Jameson, MO



9. Coordinates UTM
Lat. L 9, Blk 2
Long. Sec 13, TWP 60 N R 28 W

| | |
|---|---|
| 10. Site Building <input checked="" type="checkbox"/> | Structure Object <input type="checkbox"/> |
| 11. On National Register? Yes <input type="checkbox"/> No <input checked="" type="checkbox"/> | 12. Is It Eligible? Yes <input type="checkbox"/> No <input type="checkbox"/> |
| 13. Part of Estab. Hist. Dist.? Yes <input type="checkbox"/> No <input checked="" type="checkbox"/> | 14. District Potent'l? Yes <input type="checkbox"/> No <input type="checkbox"/> |

15. Name of Established District

16. Thematic Category
Education

17. Date(s) or Period
1872-1914

18. Style or Design
n/a

19. Architect or Engineer
n/a

20. Contractor or Builder
n/a

21. Original Use, if apparent
n/a

22. Present Use
n/a

23. Ownership
Public Private

24. Owner's Name & Address, if known
Mr. & Mrs. J.B. Landes
Gallatin, MO 64640

25. Open to Public? Yes No

26. Local Contact Person or Organization
Kay Kordes

27. Other Surveys in Which Included

28. No. of Stories n/a

29. Basement? Yes No

30. Foundation Material
n/a

31. Wall Construction
n/a

32. Roof Type & Material
n/a

33. No. of Bays n/a
Front Side

34. Wall Treatment
n/a

35. Plan Shape n/a

36. Changes (Explain in #42)
Addition Altered Moved

37. Condition
Interior: -
Exterior: -

38. Preservation Underway? Yes No

39. Endangered? By What? Yes No

40. Visible from Public Road? Yes No

41. Distance from and Frontage on Road
25' D

42. Further Description of Important Features

This is a site nomination, therefore no features are described. It is significant for historical rather than architectural reasons.

43. History and Significance

On June 3, 1872, for the sum of one dollar, the Township Board of Education purchased Lot 9 in Block 2, for the use and benefit of sub. District No. 5 in said township so long as the same may be used for school purposes. (See appendix)

44. Description of Environment and Outbuildings

45. Sources of Information

Deed Record, Book W,
Daviness County Centennial Edition,
See appendix

46. Prepared by
T. Carneal

47. Organization
NWMSU Hist. Survey

48. Date
R/15/79

49. Revision Date(s)

2. County
Daviness

4. Present Name(s)
1st Jameson School

5. Other Name(s)

1st Jameson School House
#43 Appendix

On March 19, 1914, the first consolidated school in Missouri was organized in Grand River Township. It was named the Jameson Consolidated High School. The district included a portion of five rural school districts and the town of Jameson, an area of thirty-seven square miles surrounding the town. These rural schools were Grant, located in the SE cor of the SE $\frac{1}{4}$ of Sec 13, TWP 60 N R 28 W; Brown in the SW cor of the NW $\frac{1}{4}$ of Sec 29, TWP 60 N R 27 W; Laswell in the center of the W line of the SW $\frac{1}{4}$ in Sec 16, TWP 60 N R 27 W; Brushy Creek in the NE cor of the W $\frac{1}{2}$ of the SW $\frac{1}{4}$ of Sec 35, TWP 60 N R 28 W; and Beck, located in Liberty TWP.

In April, 1915, the School District began to erect a new brick building at a cost of nearly \$20,000. The contractor was Henry Sutton of Bethany, MO. The first day of school in the new building was October 4, 1915, when horse-drawn school wagons brought students from the five rural school districts. Enrollment the first year was 257.

Not only was the Jameson School the first consolidated school in Missouri, but it was also the first school in the state to have vocational home economics and vocational agriculture departments. In February, 1918, the Jameson School was approved by the State Department of Education.

The district was increased in area by the inclusion of five other rural school districts--Scotland, Netherton, Barnett, Goodbar, and Stoney Point.

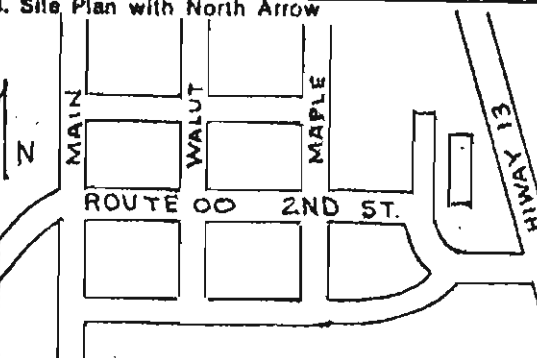

1st Jameson School House
#45 Appendix

Illustrated Historical Atlas of Daviess County, MO. 1876
Histories of Daviess and Gentry Counties
on site observation



HISTORIC INVENTORY

EVASION 201

| | | | | |
|--|--|--|--|---|
| 1. No. 10 | | 4. Present Name(s) Jameson Consolidated School | | 1. No. 10 |
| 2. County Daviess | | 5. Other Name(s) | | |
| 3. Location of Negatives Carneal's Office | | | | |
| 6. Specific Location At E edge of 2nd Street in Jameson. | | 16. Thematic Category Education | | 2. County Daviess |
| 7. City or Town If Rural, Township & Vicinity Jameson Grand River | | 17. Date(s) or Period March 19, 1914 | | |
| 8. Site Plan with North Arrow  | | 18. Style or Design Vernacular | | 4. Present Name(s) Jameson Consolidated School |
| 9. Coordinates UTM Lat. Sec 18 Long. TWP 60 N R 27 W | | 19. Architect or Engineer Henry Sutton | | |
| 10. Site II Building <input checked="" type="checkbox"/> Structure II Object II | | 20. Contractor or Builder Henry Sutton | | 1. No. 10 |
| 11. On National Register? Yes <input type="checkbox"/> No <input checked="" type="checkbox"/> | | 21. Original Use, if apparent School House | | |
| 12. Is II Eligible? Yes <input type="checkbox"/> No <input type="checkbox"/> | | 22. Present Use School House | | 2. County Daviess |
| 13. Part of Estab. Hist. Dist.? Yes <input type="checkbox"/> No <input checked="" type="checkbox"/> | | 23. Ownership Public <input checked="" type="checkbox"/> Private <input type="checkbox"/> | | |
| 14. District Potent'ly? Yes <input type="checkbox"/> No <input type="checkbox"/> | | 24. Owner's Name & Address, if known Township Board of Education | | 4. Present Name(s) Jameson Consolidated School |
| 15. Name of Established District | | 25. Open to Public? Yes <input checked="" type="checkbox"/> No <input type="checkbox"/> | | |
| 42. Further Description of Important Features This vernacular school building has an addition of hollow clay tile added on the north. The windows have lugsills and vertical brick headers for a lintel. There is a string band at the division of the first and second floors and the third floor and the roof. | | 26. Local Contact Person or Organization Kay Kordes | | 5. Other Name(s) |
| 43. History and Significance On March 19, 1914, the first consolidated school in Missouri was organized in Grand River Township. It was named the Jameson Consolidated High School. The district included a portion of five rural school districts and the town of Jameson, an area of thirty-seven square miles surrounding the town. These rural schools were Grant, (see Appendix) | | 27. Other Surveys in Which Included | | |
| 44. Description of Environment and Outbuildings | | 28. No. of Stories 3 | | 1. No. 10 |
| 45. Sources of Information Illustrated Historical Atlas of Daviess County, MO. 1876. Histories of Daviess and Gentry Counties. On Site Observation | | 29. Basement? Yes <input checked="" type="checkbox"/> No <input type="checkbox"/> | | |
| 46. Prepared by T. Carneal | | 30. Foundation Material Concrete | | 2. County Daviess |
| 47. Organization NWMSU Hist. Survey | | 31. Wall Construction Brick | | |
| 48. Date 8/15/79 | | 32. Roof Type & Material Flat/Asphalt | | 4. Present Name(s) Jameson Consolidated School |
| 49. Revision Date(s) | | 33. No. of Bays Front 8 Side 2 | | |
| | | 34. Wall Treatment Running Bond | | 1. No. 10 |
| | | 35. Plan Shape Rectangular | | |
| | | 36. Changes (Explain in #42) Addition <input type="checkbox"/> Altered <input checked="" type="checkbox"/> Moved <input type="checkbox"/> | | 2. County Daviess |
| | | 37. Condition Interior good Exterior good | | |
| | | 38. Preservation Underway? Yes <input checked="" type="checkbox"/> No <input type="checkbox"/> | | 4. Present Name(s) Jameson Consolidated School |
| | | 39. Endangered? By What? Yes <input type="checkbox"/> No <input checked="" type="checkbox"/> | | |
| | | 40. Visible from Public Road? Yes <input checked="" type="checkbox"/> No <input type="checkbox"/> | | 1. No. 10 |
| | | 41. Distance from and Frontage on Road 100' D | | |
| | |  | | 5. Other Name(s) |

First Consolidated High School in Missouri
#43 Appendix

located in the SE cor of the SE $\frac{1}{4}$ of Sec 13, TWP 60 N R 28 W; Brown in the SW cor of the NW $\frac{1}{4}$ of Sec 29 TWP 60 N R 27 W; Laswell in the center of the W line of the SW $\frac{1}{4}$ in Sec 16, TWP 60 N R 27 W; Brushy Creek in the NE cor of the W $\frac{1}{2}$ of the SW $\frac{1}{4}$ of Sec 35, TWP 60 N R 28 W; and Beck, located in Liberty District.

In April, 1915, the School District began to erect a new brick building at a cost of nearly \$20,000. The contractor was Henry Sutton of Bethany, MO. The first day of school in the new building was October 4, 1915, when horse-drawn school wagons brought students from the five rural school districts. Enrollment the first year was 257.

Not only was the Jameson School the first consolidated school in Missouri, but it was also the first school in the state to have vocational home economics and vocational agriculture departments. In February, 1918, the Jameson School was approved by the State Department of Education.

The district was increased in area by the inclusion of five other rural school districts--Scotland, Netherton, Barnett, Goodbar, and Stoney Point.



HISTORIC INVENTORY

NWMSU-100

1. No. 11
2. County Daviess
4. Present Name(s) Site of 1st Store in Jameson
5. Other Name(s)

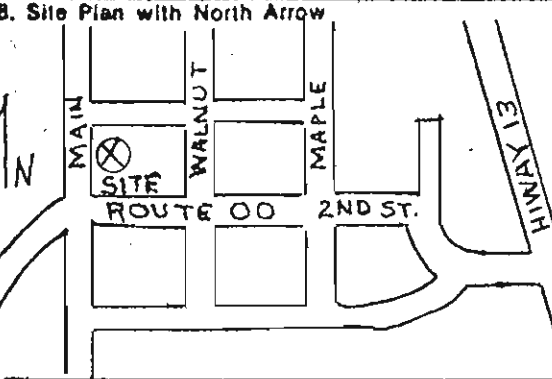
1. No. 11
2. County Daviess
3. Location of Negatives Carneal's Office

4. Present Name(s) Site of First Store in Jameson
5. Other Name(s)

6. Specific Location
Cor of 2nd and Main in Jameson

16. Thematic Category
Exploration/Settlement

28. No. of Stories n/a
29. Basement? Yes No



17. Date(s) or Period
June 3, 1872

18. Style or Design
n/a

19. Architect or Engineer
n/a

20. Contractor or Builder
n/a

21. Original Use, if apparent
n/a

22. Present Use
n/a

23. Ownership
Public Private

24. Owner's Name & Address, if known

30. Foundation Material
n/a

31. Wall Construction
n/a

32. Roof Type & Material
n/a

33. No. of Bays
Front n/a Side

34. Wall Treatment
n/a

35. Plan Shape
n/a

36. Changes (Explain in #42)
Addition Altered Moved

37. Condition
Interior
Exterior

9. Coordinates UTM
Lat. Sect. 13 Lot 33 Blk 4
Long. TWP 60 N R 28 W

25. Open to Public?
Yes No

38. Preservation Underway?
Yes No

10. Site Building Structure Object

26. Local Contact Person or Organization
Kay Kordes

39. Endangered? By What?
Yes No

11. On National Register? Yes No

12. Is It Eligible? Yes No

27. Other Surveys in Which Included

40. Visible from Public Road?
Yes No

13. Part of Estab. Hist. Dist.? Yes No

14. District Potent'l? Yes No

41. Distance from and Frontage on Road

41. Distance from and Frontage on Road

15. Name of Established District

42. Further Description of Important Features
This is a site nomination, therefore no features are described. It is significant for historical rather than architectural reasons.



43. History and Significance
Jameson is the only incorporated town in Grand River Township. It has never been a large town either in population or in area, but in former years it was a very active business center. In June, 1871, the St. Louis, Chillicothe, and Omaha Railway Company completed a new railroad to the SE $\frac{1}{4}$ of Sec. 18, TWP 60 N R 28 W and the E $\frac{1}{2}$ of SE $\frac{1}{4}$ of (See appendix)

44. Description of Environment and Outbuildings

45. Sources of Information
See appendix

46. Prepared by
T. Carneal

47. Organization
NWMSU Hist. Survey

48. Date 49. Revision Date(s)
R/15/70

Site of the First Store in Jameson
#43 Appendix

Sec. 13, TWP 60 N R 28 W. This land was first entered by Charles A. Cravens and William E. Barber. It was purchased by Henry Briggs on January 24, 1868. Here a surveying party from Chillicothe laid out a townsite, completing the task on June 12, 1871. The town was named Jameson for one of the railway officials. On the following Monday, Benjamin G. Kimball, an appointed agent for the town, began the selling of lots at \$100 each. In October the Feurt Summit Post Office located in the S¹/₂ SE¹/₄ of Sec. 13, TWP 60 N R 28 W, about one mile west of the new townsite, was moved to Jameson.

Evidences that Jameson would become an active business center was revealed when "24 cars of grain and 53 cars of stock" were shipped from the new town during October and November, 1871, the first year of the town's existence. This led to the need of a hotel, so on February 21, 1872, Elijah and Eliza Ann (Brown) Hubbard purchased Lot 17 in Blk 14 at the NW cor of first and Chestnut Street and built a hotel which they called the Jameson House.

New residents and business men began to come into the new town. On June 3, 1872, Herbert D. White purchased Lot 33, blk 4 and built the first business house, a small frame house in which he opened a grocery, confectionery, and a restaurant. A second business house was erected by David Threlkeld and James F. Hamaker in Lot 31, Blk 4 on Second Street on January 3, 1872. William McCoy opened a livery and feed stable on Lots 17 and 18 in Blk 15, and J.W. Wanamaker became the first blacksmith and wagon maker. His shop was located in Lots 19, 21 and 22 in Blk 24. On April 4, 1873, Albert O. Siple purchased from Napoleon B. Brown and Elijah Hubbard Lot 21, Blk 4, where he established a hardware store and continued his skill as a tinner and a mechanic. James Leeper purchased lot 16, Blk 5, where he established a lumber yard.

In the fall of 1872, Lot 9 in Blk 2 was set aside for the first school building. During the winter months of 1872 and 1873, a one-room school house was built on this lot and a three-month summer subscription school was organized by Miss Martin. Because of the lack of support, however, the school lasted only a few weeks. The following year the town organized the first regular district school, which began in the fall of 1875. The building of the former school was divided into two rooms, and Mr. and Mrs. Heath Swisher became the teachers for the winter term of 1873-1874.

The first church constituted in the new town of Jameson was the Christian Church constituted on March 24, 1872 under the direction of the Reverend D.W. Martin, minister. Charter members were Mr. and Mrs. John A. Brown, Mr. and Mrs. A.S. Andrews, Mr. and Mrs. William McCoy, Mr. and Mrs. David Threlkeld Mrs. Catharine Shrum, Eliza A. Guthrie, Melseni Brown, and Nancy C. Brown. The first church building was erected in 1875, and dedicated on July 4, 1875. The elders were John A. Brown and W.S. Brown; the deacon, Erris A. Perry. The present church building was built in 1897, the architects being Felt and Carr of St. Joseph and the contractors, the Clark Brothers of Jameson. On October 12, 1876, Jameson was incorporated into a town. Trustees were A.O. Siple, W.T. Stovall, J.M. Raley, A. Ingraham, and S.F. Howell.

Site of the First Store in Jameson
#45 Appendix

Deed Record, Book W.

History of Daviess County, 1882.

History of Daviess and Gentry Counties

Abstracts and Index of Deeds

Daviess County Centennial Edition (1837-1937)

Illustrated Historical Atlas of Daviess County, Missouri, 1876.

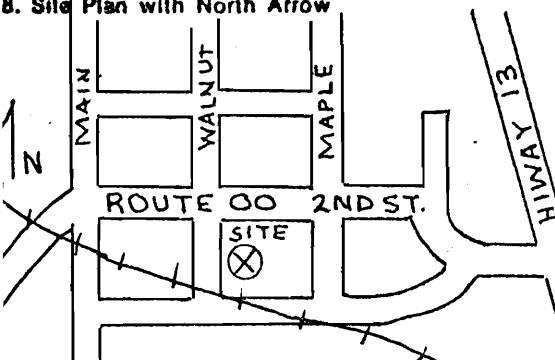
Daviess County Atlas, 1889.

On site observation



HISTORIC INVENTORY

DAVASSO 010

| | | | |
|--|--|---|--|
| 1. No. 12 | | 4. Present Name(s) The Jameson House/The Hubbard Hotel | |
| 2. County Daviess | | 5. Other Name(s) | |
| 3. Location of Negatives Carneal's Office | | | |
| 6. Specific Location S end of Walnut St. E side of St. in Jameson. | | 16. Thematic Category Economics | |
| 7. City or Town If Rural, Township & Vicinity Jameson, MO Grand River | | 17. Date(s) or Period February 21, 1872 | |
| 8. Site Plan with North Arrow  | | 18. Style or Design n/a | |
| 9. Coordinates UTM Lat. Sec 18 Lot 17, Blk 14 Long. TWP 60 N R 27 W | | 19. Architect or Engineer n/a | |
| 10. Site # Building // Structure // Object // | | 20. Contractor or Builder n/a | |
| 11. On National Register? Yes // No <input checked="" type="checkbox"/> | | 21. Original Use, if apparent Hotel | |
| 12. Is It Eligible? Yes // No // | | 22. Present Use yard | |
| 13. Part of Estab. Hist. Dist.? Yes // No <input checked="" type="checkbox"/> | | 23. Ownership Public // Private <input checked="" type="checkbox"/> | |
| 14. District Potent'l? Yes // No // | | 24. Owner's Name & Address, if known Mr. & Mrs. Guy McNeely Jameson, MO | |
| 15. Name of Established District | | 25. Open to Public? Yes // No <input checked="" type="checkbox"/> | |
| | | 26. Local Contact Person or Organization Kay Kordes | |
| | | 27. Other Surveys in Which Included | |

1. No. 12
2. County Daviess
4. Present Name(s)

| | |
|--|--|
| 28. No. of Stories | n/a |
| 29. Basement? | Yes // No // |
| 30. Foundation Material | n/a |
| 31. Wall Construction | n/a |
| 32. Roof Type & Material | n/a |
| 33. No. of Bays | n/a Front Side |
| 34. Wall Treatment | n/a |
| 35. Plan Shape | n/a |
| 36. Changes (Explain in #42) | Addition () Altered () Moved () |
| 37. Condition | Interior Exterior |
| 38. Preservation Underway? | Yes // No // |
| 39. Endangered? By What? | Yes // No // |
| 40. Visible from Public Road? | Yes // No // |
| 41. Distance from and Frontage on Road | |

5. Other Name(s)
Jameson House/Hubbard Hotel

42. Further Description of Important Features
This is a site nomination, therefore no features are described. It is significant for historical rather than architectural reasons.

43. History and Significance
On February 21, 1872, Elijah and Eliza Anne (Brown) Hubbard purchased Lot 17, Blk 14 in Jameson, on which they built the first hotel in Grand River Township.

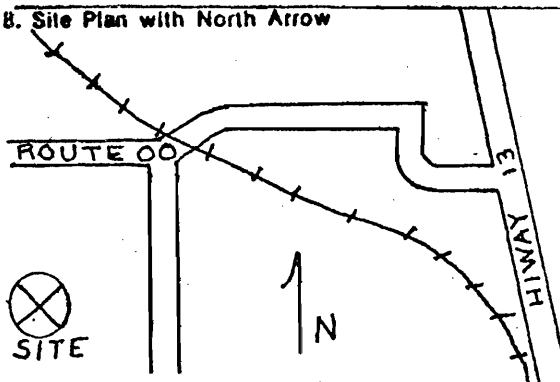
44. Description of Environment and Outbuildings

| | |
|---|--|
| 45. Sources of Information On site observation | 46. Prepared by T. Carneal |
| | 47. Organization NWMSU Hist. Survey |
| | 48. Date 8/15/79 |
| | 49. Revision Date(s) |



HISTORIC INVENTORY

13-011

| | | | |
|---|---|---|----------------------|
| <p>1. No. 13</p> <p>2. County Daviess</p> <p>3. Location of Negatives Carneal's office</p> | <p>4. Present Name(s) Daviess County's One Battle Ground Site</p> <p>5. Other Name(s)</p> | 1. No. 13 | |
| <p>6. Specific Location Between the site of the town of Cravensville and the site of the Feurt Summit Post office</p> <p>7. City or Town If Rural, Township & Vicinity Grand River</p> <p>8. Site Plan with North Arrow</p>  <p>9. Coordinates Lat. Sec. 24 TWP 60 N R 28 W Long. Exact site unknown</p> | <p>16. Thematic Category Military Affairs</p> <p>17. Date(s) or Period August 5, 1862</p> <p>18. Style or Design n/a</p> <p>19. Architect or Engineer n/a</p> <p>20. Contractor or Builder n/a</p> <p>21. Original Use, if apparent</p> <p>22. Present Use pasture</p> <p>23. Ownership Public <input type="checkbox"/> Private <input checked="" type="checkbox"/></p> <p>24. Owner's Name & Address, if known Exact site unknown Owner Unknown</p> <p>25. Open to Public? Yes <input type="checkbox"/> No <input checked="" type="checkbox"/></p> <p>26. Local Contact Person or Organization Kay Kordes</p> <p>27. Other Surveys in Which Included</p> | <p>28. No. of Stories n/a</p> <p>29. Basement? Yes <input type="checkbox"/> No <input type="checkbox"/></p> <p>30. Foundation Material n/a</p> <p>31. Wall Construction n/a</p> <p>32. Roof Type & Material n/a</p> <p>33. No. of Bays n/a Front Side</p> <p>34. Wall Treatment n/a</p> <p>35. Plan Shape n/a</p> <p>36. Changes (Explain in #42) Addition <input type="checkbox"/> Altered <input type="checkbox"/> Moved <input type="checkbox"/></p> <p>37. Condition Interior: n/a Exterior</p> <p>38. Preservation Underway? Yes <input type="checkbox"/> No <input checked="" type="checkbox"/></p> <p>39. Endangered? By What? Yes <input type="checkbox"/> No <input checked="" type="checkbox"/></p> <p>40. Visible from Public Road? Yes <input checked="" type="checkbox"/> No <input type="checkbox"/></p> <p>41. Distance from and Frontage on Road 1/4 mi from road</p> | 2. County Daviess |
| <p>10. Site Building <input checked="" type="checkbox"/> Structure Object <input type="checkbox"/></p> <p>11. On National Register? Yes <input type="checkbox"/> No <input checked="" type="checkbox"/></p> <p>12. Is II Eligible? Yes <input type="checkbox"/> No <input type="checkbox"/></p> <p>13. Part of Estab. Hist. Dist.? Yes <input type="checkbox"/> No <input checked="" type="checkbox"/></p> <p>14. District Potent'l? Yes <input type="checkbox"/> No <input type="checkbox"/></p> <p>15. Name of Established District</p> | <p>42. Further Description of Important Features This is a site nomination, therefore no features are described. It is significant for historical rather than architectural reasons.</p> | 4. Present Name(s) Daviess's Co. Battle Ground | |
| <p>43. History and Significance The only recorded physical conflict between the Union forces and the Confederate sympathizers in Daviess County during the Civil War was in Grand River Township. There are, however, differing reports about this conflict, which occurred within (see appendix)</p> <p>44. Description of Environment and Outbuildings The land is used for a pasture area.</p> | <p>45. Sources of Information History of Daviess and Gentry Co. Interview with John F. Jordin On Site Observation</p> | 5. Other Name(s) | |
| <p>46. Prepared by T. Carneal</p> <p>47. Organization NWMSU Hist. Survey</p> <p>48. Date 8/15/79</p> | <p>49. Revision Date(s)</p> | | |

Battle ground site in Daviess County

#43 Apperdix

the vicinity of the town of Cravensville, possibly between Cravensville and the area where the post office of Feurt Summit was located.

As recorded in the Official Records of the Union Confederate Armies, fourteen men of the First Regiment of Cavalry, Missouri State Militia, under Lieutenant Goodbrake, and twenty-one militia, under Captain Vicers were "fired upon from brush by eighty-five guerrillas under Davis and Kirk" on August 5, 1862. According to the official record the encounter lasted for about an hour and a half and resulted in the defeat of the guerrillas, six being killed and ten wounded; while only five men of the militia were wounded.

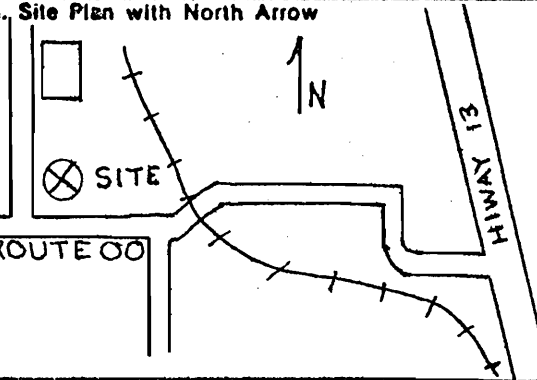

According to John F. Jordin, however, Jesse Clark of Mercer County came to Daviess County and organized a small rebel company by convincing them that there were other Confederate sympathizers in surrounding counties ready to join their company. However, when they found few followers in Mercer, Schyler, Harrison, Worth and Gentry Counties, they returned home only to meet Federal troops, under the command of Captain Woodrow near the old site of Adam-on-di-Ahman at that time Cravensville. Conflict began at once and lasted throughout the day.

In Jordon's account about fifteen rebels who possessed guns held off the Federal troops until their unarmed comrades could escape. He contends that only two rebels were captured: Charles Gobon, who was wounded and Thomas Hicklin, who became lost from the company. The Federal officers, desiring to learn the names of the men in the rebel company, commanded Hicklin to give to them their names and threatened him if he failed to do so. When he refused to betray his friends, he was taken out on the prairie, where he became a victim of a firing platoon of Federal soldiers. He gave his life for his friends.



HISTORIC INVENTORY

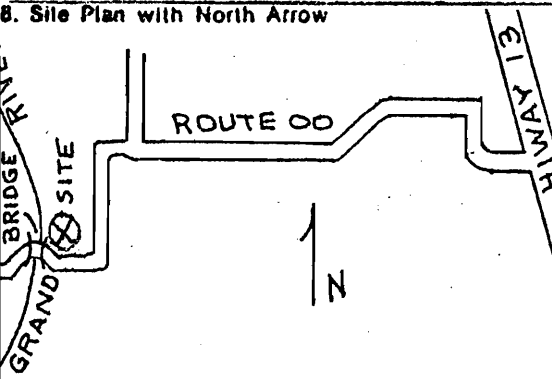

21700-012

| | | | |
|---|---|--|---|
| 1. No. 14 | 4. Present Name(s) Feurt Summit Post Office | | 1. No. 14 2. County Daviess 4. Present Name(s) Feurt Summit Post Office |
| 2. County Daviess | 5. Other Name(s) | | |
| 3. Location of Negatives Carneal's office | | | |
| 6. Specific Location 1 mi W of Jameson on Rt. 00, ¼ mi on Co Gravel rd. E side. | | 16. Thematic Category Exploration and Settlement | 28. No. of Stories n/a |
| 7. City or Town If Rural, Township & Vicinity Grand River | | 17. Date(s) or Period 1865-1871 | 29. Basement? Yes <input type="checkbox"/> No <input type="checkbox"/> |
| 8. Site Plan with North Arrow  | | 18. Style or Design n/a | 30. Foundation Material n/a |
| 9. Coordinates UTM Lat. Sec 13 Long. TWP 60 N R 27 W | | 19. Architect or Engineer n/a | 31. Wall Construction n/a |
| 10. Site Building <input checked="" type="checkbox"/> Structure / Object <input type="checkbox"/> | | 20. Contractor or Builder n/a | 32. Roof Type & Material n/a |
| 11. On National Register? Yes <input type="checkbox"/> No <input checked="" type="checkbox"/> | | 21. Original Use, if apparent Post Office | 33. No. of Bays n/a Front Side |
| 12. Is It Eligible? Yes <input type="checkbox"/> No <input type="checkbox"/> | | 22. Present Use Farmland | 34. Wall Treatment n/a |
| 13. Part of Estab. Hist. Dist.? Yes <input type="checkbox"/> No <input checked="" type="checkbox"/> | | 23. Ownership Public <input type="checkbox"/> Private <input type="checkbox"/> | 35. Plan Shape n/a |
| 14. District Potent'? Yes <input type="checkbox"/> No <input type="checkbox"/> | | 24. Owner's Name & Address, if known William Davis Jr. 25805 Hampshire Rolling Hills Estate CA | 36. Changes (Explain in #42) Addition <input type="checkbox"/> Altered <input type="checkbox"/> Moved <input type="checkbox"/> |
| 15. Name of Established District | | 25. Open to Public? Yes <input type="checkbox"/> No <input type="checkbox"/> | 37. Condition Interior: _____ Exterior: _____ |
| 16. Further Description of Important Features This is a site nomination, therefore no features are described. It is significant for historical rather than architectural reasons. | | 26. Local Contact Person or Organization Kay Kordes | 38. Preservation Underway? Yes <input type="checkbox"/> No <input checked="" type="checkbox"/> |
| 17. History and Significance This was the second post office in the Grand River Township. | | 27. Other Surveys in Which Included | 39. Endangered? By What? Yes <input type="checkbox"/> No <input checked="" type="checkbox"/> |
| 18. Description of Environment and Outbuildings The land in now used for farming purposes, there are no structures present. | |  | 40. Visible from Public Road? Yes <input checked="" type="checkbox"/> No <input type="checkbox"/> |
| 19. Sources of Information Daviess County Atlas, 1889. On site observation | | 46. Prepared by T. Carneal | 41. Distance from and Frontage on Road 200 yds. from road |
| | | 47. Organization NWMSU Hist. Survey | 48. Date 8/15/79 |
| | | 49. Revision Date(s) | |



HISTORIC INVENTORY

INV 0001-013

| | | | | | |
|--|--|---|--|--|----------------------|
| 1. No. 15 | | 4. Present Name(s) Site of Lewis Mill | | 1. No. 15 | |
| 2. County Daviess | | 5. Other Name(s) | | | 2. County Daviess |
| 3. Location of Negatives Carneal's Office | | | | | |
| 6. Specific Location W of Jameson on County road 00, near present location of the Lewis Mill Bridge | | 16. Thematic Category Economic | | 4. Present Name(s) Site of the Lewis Mill | |
| 7. City or Town If Rural, Township & Vicinity Jameson Grand River | | 17. Date(s) or Period Early Twentieth Century | | | |
| 8. Site Plan with North Arrow | | 18. Style or Design n/a | | | |
|  | | 19. Architect or Engineer n/a | | 5. Other Name(s) | |
| 9. Coordinates UTM Lat. Sec 22 Long. TWP 60 N R 28 W | | 20. Contractor or Builder n/a | | | |
| 10. Site Building // Structure // Object // | | 21. Original Use, if apparent Mill | | | |
| 11. On National Register? Yes // No X | | 22. Present Use | | 1. No. 15 | |
| 12. Is It Eligible? Yes // No // | | 23. Ownership Public // Private // | | | |
| 13. Part of Estab. Hist. Dist.? Yes // No X | | 24. Owner's Name & Address, if known This is on a river bed, therefore no specific owner is cited. | | | |
| 14. District Potent'l? Yes // No // | | 25. Open to Public? Yes // No // | | 2. County Daviess | |
| 15. Name of Established District | | 26. Local Contact Person or Organization Kay Kordes | | | |
| 42. Further Description of Important Features This is a site nomination, therefore no features are described. It is significant for historical rather than architectural reasons. Some evidences of the existence of the Lewis Mill are still visible. When the water near the bridge is low, the rocks which were once a part of the dam for the mill are easily seen. On the northeast pier of the bridge is one of the burrs, (see appendix) | | 27. Other Surveys in Which Included n/a | | | |
| 43. History and Significance Spanning the Grand River near the center of Sec 22, TWP 60 N, R 28 W is the Lewis Mill Bridge. On the west bank of the river near this bridge is the site of John and William Lewis' Mill, for which the bridge was named. Here the Grand River Township farmers brought grain to be ground, and the merchants came to buy grain, (see appendix) | |  | | 4. Present Name(s) Site of the Lewis Mill | |
| 44. Description of Environment and Outbuildings The site is located in the country, surrounded by farmland. | | 30. Foundation Material n/a | | | |
| 45. Sources of Information Interview with Ned Brown, the grandson of William Lewis, one of the owners of the Lewis Mill. On site observation | | 31. Wall Construction n/a | | | |
| 46. Prepared by T. Carneal | | 32. Roof Type & Material n/a | | 5. Other Name(s) | |
| 47. Organization NWMSU Hist. Survey | | 33. No. of Bays Front n/a Side | | | |
| 48. Date 8/15/79 | | 34. Wall Treatment n/a | | | |
| 49. Revision Date(s) | | 35. Plan Shape n/a | | 1. No. 15 | |
| | | 36. Changes (Explain in #42) Addition () Altered () Moved () | | | |
| | | 37. Condition Interior n/a Exterior n/a | | | |
| | | 38. Preservation Underway? Yes // No // | | 2. County Daviess | |
| | | 39. Endangered? By What? Yes // No // | | | |
| | | 40. Visible from Public Road? Yes // No // | | | |
| | | 41. Distance from and Frontage on Road | | 4. Present Name(s) Site of the Lewis Mill | |
| | | | | | |
| | | | | | |

Site of Lewis Mill
#42 Appendix

formerly used in the grinding of the grain. It serves now as a part of the pier and thus gives strength and security to the bridge as it once gave strength and power in the grinding of the grain.

#43 Appendix

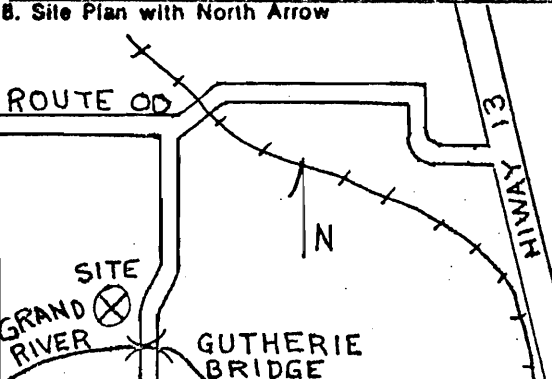

flour, and meal for their stores, as usually the farmers paid for the grinding with grain.





HISTORIC INVENTORY

DVA3001-014

| | | | | | | |
|--|--|--|---|--|---|---------------------------------------|
| <p>1. No. 16</p> <p>2. County Davieess</p> <p>3. Location of Negatives Carneal's Office</p> | <p>4. Present Name(s) Gutherie Spring</p> <p>5. Other Name(s)</p> | 1. No. 16 | | | | |
| <p>6. Specific Location SW of Jameson on Rt. D, near the Gutherie Bridge that crosses the Grand River</p> | <p>16. Thematic Category Exploration and Settlement</p> <p>17. Date(s) or Period ca. 1830</p> <p>18. Style or Design n/a</p> <p>19. Architect or Engineer n/a</p> <p>20. Contractor or Builder n/a</p> <p>21. Original Use, if apparent Spring</p> <p>22. Present Use spring</p> <p>23. Ownership Public <input type="checkbox"/> Private <input type="checkbox"/></p> <p>24. Owner's Name & Address, if known On river bed, therefore no specific owner cited.</p> <p>25. Open to Public? Yes <input checked="" type="checkbox"/> No <input type="checkbox"/></p> <p>26. Local Contact Person or Organization Kay Kordes</p> <p>27. Other Surveys in Which Included n/a</p> | <p>28. No. of Stories n/a</p> <p>29. Basement? Yes <input type="checkbox"/> No <input type="checkbox"/></p> <p>30. Foundation Material n/a</p> <p>31. Wall Construction n/a</p> <p>32. Roof Type & Material n/a</p> <p>33. No. of Bays Front n/a Side</p> <p>34. Wall Treatment n/a</p> <p>35. Plan Shape n/a</p> <p>36. Changes (Explain in #42) Addition <input type="checkbox"/> Altered <input type="checkbox"/> Moved <input type="checkbox"/></p> <p>37. Condition Interior: n/a Exterior: n/a</p> <p>38. Preservation Underway? Yes <input type="checkbox"/> No <input type="checkbox"/></p> <p>39. Endangered? By What? Yes <input type="checkbox"/> No <input type="checkbox"/></p> <p>40. Visible from Public Road? Yes <input type="checkbox"/> No <input type="checkbox"/></p> <p>41. Distance from and Frontage on Road</p> | 2. County Davieess | | | |
| <p>7. City or Town If Rural, Township & Vicinity Grand River</p> <p>8. Site Plan with North Arrow</p>  <p>9. Coordinates UTM Lat. Sec 24 Long. TWP 60 N R 28 W</p> <p>10. Site Building <input checked="" type="checkbox"/> Structure <input type="checkbox"/> Object <input type="checkbox"/></p> <table border="1" style="width:100%; border-collapse: collapse;"> <tr> <td>11. On National Register? Yes <input type="checkbox"/> No <input checked="" type="checkbox"/></td> <td>12. Is It Eligible? Yes <input type="checkbox"/> No <input type="checkbox"/></td> </tr> <tr> <td>13. Part of Estab. Hist. Dist.? Yes <input type="checkbox"/> No <input checked="" type="checkbox"/></td> <td>14. District Potential? Yes <input type="checkbox"/> No <input type="checkbox"/></td> </tr> </table> <p>15. Name of Established District</p> | 11. On National Register? Yes <input type="checkbox"/> No <input checked="" type="checkbox"/> | 12. Is It Eligible? Yes <input type="checkbox"/> No <input type="checkbox"/> | 13. Part of Estab. Hist. Dist.? Yes <input type="checkbox"/> No <input checked="" type="checkbox"/> | 14. District Potential? Yes <input type="checkbox"/> No <input type="checkbox"/> | <p>4. Present Name(s) Gutherie Spring</p> | 4. Present Name(s) Gutherie Spring |
| 11. On National Register? Yes <input type="checkbox"/> No <input checked="" type="checkbox"/> | 12. Is It Eligible? Yes <input type="checkbox"/> No <input type="checkbox"/> | | | | | |
| 13. Part of Estab. Hist. Dist.? Yes <input type="checkbox"/> No <input checked="" type="checkbox"/> | 14. District Potential? Yes <input type="checkbox"/> No <input type="checkbox"/> | | | | | |
| <p>42. Further Description of Important Features This is a site nomination therefore no features are described. It is significant for historical rather than architectural reasons.</p> |  | 5. Other Name(s) | | | | |
| <p>43. History and Significance On Carlin Sperry's farm, located approximately one-quarter of a mile east of Highway 13, at the corner of County Road C, is Grand River Township's most valuable spring. The land on which this spring is located was purchased on April 7, 1853, by two brothers, Thomas and Gabriel Feurt. (see appendix)</p> | | | | | | |
| <p>44. Description of Environment and Outbuildings This site is located in a rural area. It has been overgrown by trees and underbrush. There are no structures present on the site.</p> | | | | | | |
| <p>45. Sources of Information Interview with Jack and Betty Tingler Imo C. Brown. On site observation</p> | <p>46. Prepared by T. Carneal</p> <p>47. Organization NWMSU Hist. Survey</p> <p>48. Date 8/15/79</p> <p>49. Revision Date(s)</p> | | | | | |

Gutherie Spring
#43 Appendix

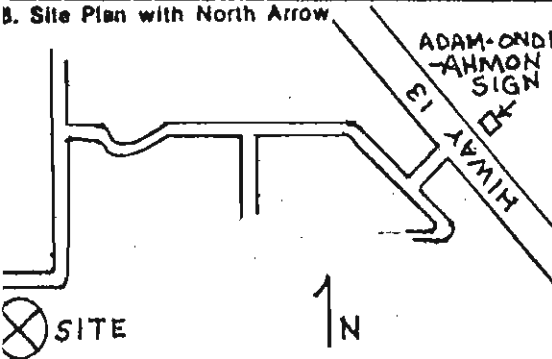
Not only does the spring continue to flow during periods of drought, such as the one during the summer of 1936, when farmers throughout the county hauled water from this spring, but it also contains valuable minerals. Because of these minerals the water does not freeze in the winter, but neither will it make steam when it is boiled. Corbin Feurt, grandson of Thomas Feurt, contends that the farmers discovered this fact when they attempted to use the water in the early steam threshing machines. He also says that its medical qualities were detected when farmers drank generously of the water when they were very hot and experienced no ill effects, as is often true in drinking to excess water without minerals.

Other known springs in Grand River Township from which the early settlers drew their water supply are found near the Gutherie Bridge that crosses Grand River and on James Johnson's farm. In 1838, Henry Mills chose the present Johnson farm for his home because of this spring, a vital part of any pioneer family.



HISTORIC INVENTORY

NWMSU-015

| | | | | | |
|---|--|---|--|---|---|
| 1. No. 17 | | 4. Present Name(s) Cravensville Site | | 1. No. 17 | |
| 2. County Daviss | | 5. Other Name(s) Adam-on-di-Ahman Site | | | 2. County Daviss |
| 3. Location of Negatives Carneal's Office | | | | | |
| 6. Specific Location 2 mi S of Jameson on County Road | | 16. Thematic Category Exploration /Settlement | | 4. Present Name(s) Cravensville Site | |
| 7. City or Town If Rural, Township & Vicinity Grand River | | 17. Date(s) or Period 1839-1872 | | | 5. Other Name(s) Adam-on-di-Ahman Site |
| 8. Site Plan with North Arrow  | | 18. Style or Design n/a | | | |
| 9. Coordinates UTM Lat. See appendix Long. | | 19. Architect or Engineer n/a | | 5. Other Name(s) Adam-on-di-Ahman Site | |
| 10. Site Building // Structure // Object // | | 20. Contractor or Builder n/a | | | 5. Other Name(s) Adam-on-di-Ahman Site |
| 11. On National Register? Yes // No X | | 21. Original Use, if apparent Religious site | | | |
| 12. Is II Eligible? Yes // No // | | 22. Present Use Historical religious site | | 5. Other Name(s) Adam-on-di-Ahman Site | |
| 13. Part of Estab. Hist. Dist.? Yes // No X | | 23. Ownership Public // Private X | | | 5. Other Name(s) Adam-on-di-Ahman Site |
| 14. District Potent'l? Yes // No // | | 24. Owner's Name & Address, if known Church of Christ of Latter Day Saints Salt Lake City, UT 84100 | | | |
| 15. Name of Established District | | 25. Open to Public? Yes X No // | | 5. Other Name(s) Adam-on-di-Ahman Site | |
| 42. Further Description of Important Features This is a site nomination therefore no features are described. It is significant for historical rather than architectural reasons. | | 26. Local Contact Person or Organization Kay Kordes | | | 5. Other Name(s) Adam-on-di-Ahman Site |
| 43. History and Significance On October 17, 1839, John Dritt bought from John Cravens the first two lots in Cravensville. Lots were sold until 1872, with the exception of Adam-on-di-Ahman, which was only a temporary settlement of Mormons (1830-1840). Cravensville was the first town and the first post office in Grand River Township. (see appendix) | | 27. Other Surveys in Which Included | | | |
| 44. Description of Environment and Outbuildings This site is used for pasture land in a rural area. There are no structures on the property. | | 28. No. of Stories n/a | | 5. Other Name(s) Adam-on-di-Ahman Site | |
| 45. Sources of Information Deeds and records, Book A, Book B. See appendix | | 29. Basement? Yes // No // | | | 5. Other Name(s) Adam-on-di-Ahman Site |
| | | 30. Foundation Material n/a | | | |
| | | 31. Wall Construction n/a | | 5. Other Name(s) Adam-on-di-Ahman Site | |
| | | 32. Roof Type & Material n/a | | | 5. Other Name(s) Adam-on-di-Ahman Site |
| | | 33. No. of Bays Front n/a Side | | | |
| | | 34. Wall Treatment n/a | | 5. Other Name(s) Adam-on-di-Ahman Site | |
| | | 35. Plan Shape n/a | | | 5. Other Name(s) Adam-on-di-Ahman Site |
| | | 36. Changes (Explain in #42) Addition () Altered () Moved () | | | |
| | | 37. Condition Interior n/a Exterior | | 5. Other Name(s) Adam-on-di-Ahman Site | |
| | | 38. Preservation Underway? Yes // No // | | | 5. Other Name(s) Adam-on-di-Ahman Site |
| | | 39. Endangered? By What? Yes // No // | | | |
| | | 40. Visible from Public Road? Yes // No // | | 5. Other Name(s) Adam-on-di-Ahman Site | |
| | | 41. Distance from and Frontage on Road | | | 5. Other Name(s) Adam-on-di-Ahman Site |
| | | 46. Prepared by T. Carneal | | | |
| | | 47. Organization NWMSU Hist. Survey | | 5. Other Name(s) Adam-on-di-Ahman Site | |
| | | 48. Date 8/15/79 49. Revision Date(s) | | | 5. Other Name(s) Adam-on-di-Ahman Site |

Cravensville Site
#9 Appendix

SW Cor of W $\frac{1}{2}$ of SW $\frac{1}{4}$ of Sec 30, TWP 60 N R 27 W; SE cor of E $\frac{1}{2}$ of SE $\frac{1}{2}$ of Sec 25, TWP 60 N R 28 W.

#43 Appendix

Within one year after the exodus of the Mormons in 1838, Dr. John Cravens, a native of Virginia, established a new town on the site of the Mormon settlement, Adam-on-di-Ahman. The village was called Cravensville.

According to a description of the land transferred to Dr. Cravens in October 1839, the town of Cravensville was located in the north portion of the NE $\frac{1}{4}$ of Sec 31 of TWP 60 N R 27 W and a portion of the NE $\frac{1}{4}$ of Sec 36 TWP 60 N R 28 W, which is within the area known as Adam-on-di-Ahman.

The town was divided into at least eighteen blocks, each block having from eight to ten lots, enclosed by North Street on the north, East Street on the east, South Street on the south and Grand River on the west. From October 1839, through January 1868, lots in the town were bought and sold; however, the History of Daviess and Gentry Counties states that Cravensville had only ten to twelve houses and only about sixty inhabitants.

Some of the purchasers of lots in Cravensville were John Dritt, John Byrd, William B. Johnson, William Pyles, G. Green, Joseph Breeden, William Stephenson, Gabriel R. Byd, M.T. Green, David Terry, Christopher Dritt, Joseph Speaker, Charles A. Cravens, Erastus Lewis, John B. Stokes, Garnett L. Witt, Wilbur K. Nation, James Dixon, Adam Clendewen, Harriet Weaver, Andrew Smith and W.D. McDonald.

Cravensville became the general post office for the western portion of Grand River Township, and most histories state that there were several businesses. The names of only a few businesses, however, have been recorded. Benjamin G. Kimball, who came to Missouri in 1837, arrived in Cravensville "with a stock of dry goods and a general assortment of merchandise," which he placed in one of the buildings and started one of the first businesses. Joseph D. Feurt from Scioto County, Ohio, settled in Cravensville in 1840 and opened a blacksmith shop.

There were also professional citizens in Cravensville. Records reveal that Dr. W.S. Brown from Preble County, Indiana, came to Cravensville in 1848 and practiced medicine until 1851. History of Daviess and Gentry Counties records five doctors who lived at one time in Cravensville. These were E.M. Breeden, G.D. Pyles, R.M. Robertson, K. Scott and John Cravens, the founder. Lawyers in Cravensville were B.M. Butler and S.B. Guthrie.

(Continue to next page.)

Cravensville Site

Page 2

#43 Appendix, Cont.

Dispute arose among the citizens of the county concerning the placing of the county seat within a half mile of the geographical center of the county rather than in Gallatin. In 1840, 93 of 280 taxpayers signed a petition for the removal of the county seat from Gallatin to Cravensville. Their contention was that Cravensville was the rightful place for the Seat of Justice because of its location and that Gallatin should not be the County Seat; "because Gallatin was located in that part of the county which is mostly prairie and cannot admit so dense a population as the parts lying west, northwest, and north and east of the center of the county, with the elements necessary to make settlements." According to tradition, Judge M.T. Green threw the petition to the floor and stamped on it.

Again in 1865 and 1866, another attempt was made to change the county seat to Cravensville, but at that time some of the inhabitants in Cravensville had gone south and eventually Cravensville began to disappear.

#45 Appendix

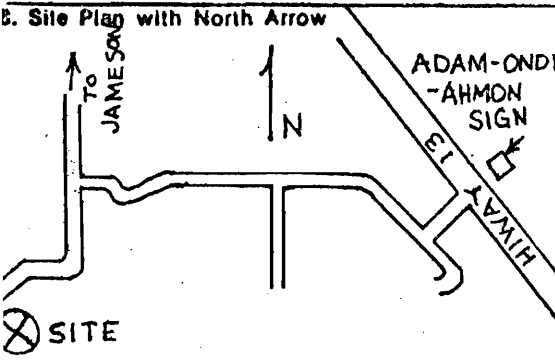
History of Daviess and Gentry Counties
Abstract and Index of Deeds, 1-A

On site observation



HISTORIC INVENTORY

DAVASO01-016

| | | | | | |
|--|---|--|--|--|---|
| 1. No. 18 | 4. Present Name(s) Adam-Ondi-Ahman | | | | |
| 2. County Daviness | 5. Other Name(s) | | | | |
| 3. Location of Negatives Carneal's Office | | | | | |
| 6. Specific Location 2 mi S of Jameson & 1/2 W on County gravel road. See appendix | 16. Thematic Category Society | | | | |
| 7. City or Town If Rural, Township & Vicinity Grand River | 17. Date(s) or Period May 20, 1838/Nov. 1838 | | | | |
| 8. Site Plan with North Arrow  | 18. Style or Design n/a | | | | |
| 9. Coordinates UTM Lat. See appendix Long. | 19. Architect or Engineer n/a | | | | |
| 10. Site Building Structure Object <table border="1" style="width:100%; border-collapse: collapse;"> <tr> <td style="width:50%;"><input checked="" type="checkbox"/> On National Register?</td> <td style="width:50%;"><input type="checkbox"/> Is It Eligible?</td> </tr> <tr> <td><input type="checkbox"/> Part of Estab. Hist. Dist.?</td> <td><input type="checkbox"/> District Potent'?</td> </tr> </table> | <input checked="" type="checkbox"/> On National Register? | <input type="checkbox"/> Is It Eligible? | <input type="checkbox"/> Part of Estab. Hist. Dist.? | <input type="checkbox"/> District Potent'? | 20. Contractor or Builder n/a |
| <input checked="" type="checkbox"/> On National Register? | <input type="checkbox"/> Is It Eligible? | | | | |
| <input type="checkbox"/> Part of Estab. Hist. Dist.? | <input type="checkbox"/> District Potent'? | | | | |
| 11. On National Register? Yes <input type="checkbox"/> No <input checked="" type="checkbox"/> | 21. Original Use, if apparent | | | | |
| 12. Is It Eligible? Yes <input type="checkbox"/> No <input type="checkbox"/> | 22. Present Use | | | | |
| 13. Part of Estab. Hist. Dist.? Yes <input type="checkbox"/> No <input checked="" type="checkbox"/> | 23. Ownership Public <input type="checkbox"/> Private <input checked="" type="checkbox"/> | | | | |
| 14. District Potent'? Yes <input type="checkbox"/> No <input type="checkbox"/> | 24. Owner's Name & Address, if known The Church of Latter Day Saints Salt Lake City, UT 84100 | | | | |
| 15. Name of Established District | 25. Open to Public? Yes <input checked="" type="checkbox"/> No <input type="checkbox"/> | | | | |
| | 26. Local Contact Person or Organization Kay Kordes | | | | |
| | 27. Other Surveys in Which Included | | | | |
| | 28. No. of Stories n/a | | | | |
| | 29. Basement? Yes <input type="checkbox"/> No <input type="checkbox"/> | | | | |
| | 30. Foundation Material n/a | | | | |
| | 31. Wall Construction n/a | | | | |
| | 32. Roof Type & Material n/a | | | | |
| | 33. No. of Bays n/a Front Side | | | | |
| | 34. Wall Treatment n/a | | | | |
| | 35. Plan Shape n/a | | | | |
| | 36. Changes (Explain in #42) Addition <input type="checkbox"/> Altered <input type="checkbox"/> Moved <input type="checkbox"/> | | | | |
| | 37. Condition Interior _____ Exterior _____ | | | | |
| | 38. Preservation Underway? Yes <input type="checkbox"/> No <input type="checkbox"/> | | | | |
| | 39. Endangered? By What? Yes <input type="checkbox"/> No <input type="checkbox"/> | | | | |
| | 40. Visible from Public Road? Yes <input type="checkbox"/> No <input type="checkbox"/> | | | | |
| | 41. Distance from and Frontage on Road | | | | |

1. No. 18
2. County Daviness
4. Present Name(s) Adam-Ondi-Ahman

42. Further Description of Important Features

This is a site nomination, therefore no features are described. It is significant for historical rather than architectural reasons.



Other Name(s):

43. History and Significance

According to Mormon history on May 20, 1838, Joseph Smith, Jr., the leader of the Mormon faith, came from far west in Caldwell County, and claimed land located in Sections 30 and 31 of TWP 60 N R 27 W and Sections 25 and 36 in TWP 60 N R 28 W; which is approximately two and one half miles from the present town of Jameson, MO. (See appendix)

44. Description of Environment and Outbuildings

45. Sources of Information

Documentary History of the Church, Vols, I, II, III
Doctrine and Covenants. The Church of Jesus Christ of Latter Day Saints, 1833-1835 (See appendix)

46. Prepared by
T. Carneal

47. Organization
NWMSU Hist. Survey

48. Date 8/15/79 **49. Revision Date(s)**

Adam-on-di-Ahman
#6 appendix

To visit the land which the Mormons claimed in 1838, and which is now owned by the Church of the Latter Day Saints (Mormons) of Salt Lake City, Utah, one follows Highway 13 to a marked gravel road southeast of Jameson. This road leads to Tower Hill, where one sees a rocky area which the Mormons contend is the "ruins of Old Nephite and Adamic Altar of Prayer."

#9 Appendix

Sect. 30 and 31 of TWP 60 N R 27 W and Sect. 25 and 36 of TWP 60 N R 28 W.

#43 Appendix

These histories state that this area was claimed by Joseph Smith, the Mormon leader on May 20, 1838, as the settlement for the followers of the Mormon faith. Smith contends that he had been informed by the Lord upon two different occasions to claim this land even before the Missouri Legislature had created the two new counties, Daviess and Caldwell, as the home for the traveling Mormons.

Following the directions given by Joseph Smith, the Mormons believed that Adam-on-di-Ahman was the home of Adam and Eve after they were driven from the Garden of Eden, which according to their belief was in Jackson County. They anticipated that Adam, renamed Michael the Ancient of Days, would return to Adam-on-di-Ahman in the final days to meet with the prophets and patriarchs.

From Tower Hill, one sees a rocky area which the Mormons contend is the "ruins of Old Nephite and Adamic Altar of Prayer." A path from Tower Hill leads to the foundation of Lyman Wight's house. From here one can go into a valley which historians identify as the place where the Mormons and permanent citizens of the county met in conflict after the Mormons had attempted to assert their rights to vote in the county election.

To the northwest of the valley is Spring Hill which is the site of the Adam-on-di-Ahman village. Joseph Smith asserted that the Lord named the site. The village, a two-mile square plot, was located near Lyman Wight's ferry on the Grand River. Each family was given a one-acre lot upon which to build a log cabin.

(Continue to next page.)

Adam-ondi-Ahman
#43 appendix cont.

According to Herber Kimball, a four-acre plot in the center of this site was laid out for the temple, which was dedicated by Brigham Young, in the presence of over 500 members. The temple, however, was never built. On this site is a rock formation, now scarcely visible, called Adam's Altar of Sacrifice. South of the temple site the settlers erected a common storehouse, the only brick structure in the settlement.

Life of the Mormons in the Adam-ondi-Ahman area was brief, as the last Mormon left Grand River Township before December 1838, less than a year after their arrival. Some settled in Far West for the winter and then travelled to Commerce, Illinois, later named Nauvoo. After Joseph Smith's death in Nauvoo, some became followers of Brigham Young who went to Great Salt Lake Valley in Utah; others found homes in Illinois and Independence, Missouri.

#45 Appendix

Whitney, Life of Herber C. Kimball
History of Daviess County, Missouri, 1882.

On site observation

Adam-on-di-Ahman
Appendix #43

BYU archeological-Historical Team Concludes Mormon Site Summer Work.
September 1, 1979 Gallatin North Missourian

The Brigham Young University research team concluded its summer work at Adam-On-di-Ahman this week and left yesterday to return to the university at Provo, Utah. The archeologists plan to finish their work next summer.

Approximately 10,000 artifacts were catalogued by the researchers for the Mormon Church. Many of these artifacts will be stored at a museum at BYU, and a season report summarizing the study's results will be prepared and submitted to the Church as well as to local landowners. There is no further analysis of the artifacts planned.

"What we mean by artifacts are really worthless to most anyone else," Dr. Ray Matheny, head archeologist of the group says. "We did find a few old coins but the total value of all coins amounted to less than \$10, including that 1826 half dollar.

"By artifacts we include badly deteriorated things such as bits and pieces of nails, glassware, lead balls-all perfectly worthless. For instance, we've probably catalogued 3,000 to 4,000 bits of window pane. Our reasons are that window pane glass is easier to identify and date than other artifacts and their location in excavation help reveal the position of the house."

A total of 18 buildings were located during their summer work. Bob Carter, a survey team member, found a deposit of iron ends among the ruins of one structure, which is now thought to be the blacksmith shop since the excavation work correlates with the historical account of a blacksmith shop operating in the area in 1840.

"What is commonly known as the Bishop's Storehouse in Alvin Dyer's book, 'The Kefner's Fire,' may have actually been the community's brick clamp or kiln," Dr. Matheny says. "Our trenching revealed that the patterns of brick ruins could have been used in the making of bricks and

several glazed bricks were uncovered. There was also about six inches of charred ground underneath brick layers. In fact, the ground had been fired so much that it had become magnetic and the ground was detected as metal on our instruments."

Although the group hoped to luck into a Mormon latrine pit which have proved to offer numerous artifacts at other Mormon historical sites, no pits were found at Adam-On-di-Ahman. The survey team did not closely examine wells that were discovered since the digging was too tedious for the results available.

"We really didn't get as much done as we wanted," Dr. Matheny said. "We were frustrated by a number of things, including the rain which kept us from working for six or seven days." Team members did comment, however, that local Daviess County officials and residents were cooperative in helping them in their study.

"The location of the temple site may have changed due to our work this summer," Dr. Matheny said. "And the size of the old town now seems smaller than what we first anticipated. Originally we believed that the town covered at least a full square mile, but we've found that most of the town was down in the Grand River bottom. The 1909 flood as well as numerous farm plowings have really made a lot more excavation futile."

Historian Steve LaSueur commented on the tangent of Cravensville, the town which emerged following the exodus of the Mormons from the area. According to an 1840 census, Cravensville less than a year after the Mormons fled was larger in population than Gallatin. At the time when Cravensville attempted to gain the county's seat, its population was 92 while Gallatin had a population of 81.

LaSueur also checked out the account which relates that four doctors were practicing at Cravensville. He did

Adam-ondi-Ahman

#43 Appendix

BYU archeological

find the account but remains skeptical since the same source identifies Cravensville's population at 236-a fact which cannot be verified by archeological studies so far or by other historical accounts.

Most of the artifacts collected were from the Lyman Wight cabin which was erected in 1833. Activity pivoted on this site since it was the only known identified place at the site.

No original plat of the town exists. The research team first worked off a verbatim description of the town by a man in Utah who had never seen this area. In his description, he misplaced the river, and consequently the plat available was not accurate.

The location of the Mormon temple was suppose to have been on the highest point in the area. By surveying methods, the BYU team realized that

this point lies to the northeast of where the temple was previously thought to be.

The archeological-historical work begun this summer is the first actual digging at the Mormon shrine near Jameson. The Mormon Church owns some 1,415 acres of land at and surrounding the shrine which is publically marked as a historical site.

When funds are available, the Mormon Church may well develop Adam-Ondi-Ahman into an attractive visitor's center. Brice Dustman living near the Mormon shrine estimates that 30,000 to 40,000 people stop to walk the area considered sacred ground in the Mormon belief.

"Next year we plan to further test and identify the plat of the old town and to eventually locate the exact temple site," Dr. Matheny says.

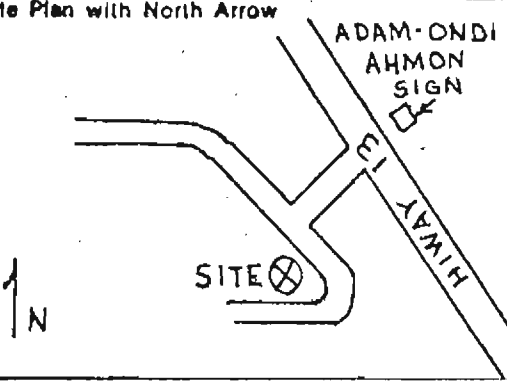
VALLEYS
OF
ACORN AND ARWID
←





HISTORIC INVENTORY

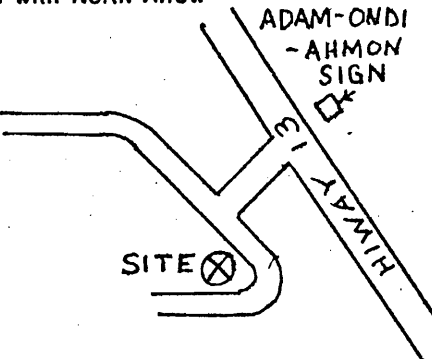
DVASC 017

| | | | | |
|---|--|---|--|--|
| 1. No. 19 | | 4. Present Name(s) James Johnson Spring | | 1. No. 19 |
| 2. County Davies | | 5. Other Name(s) | | |
| 3. Location of Negatives Carneal's Office | | The Mills Spring | | |
| 6. Specific Location On the James Johnson Farm 2 mi SE of Jameson | | 16. Thematic Category Exploration/Settlement | | 2. County Davies |
| 7. City or Town If Rural, Township & Vicinity Grand River | | 17. Date(s) or Period 1839 | | |
| 8. Site Plan with North Arrow  | | 18. Style or Design n/a | | 4. Present Name(s) James Johnson Spring |
| | | 19. Architect or Engineer n/a | | |
| 9. Coordinates UTM Lat. Sec 32 Long. TWP 60 N R 27 W | | 20. Contractor or Builder n/a | | 5. Other Name(s) The Mills Spring |
| 10. Site # Building // Structure // Object // | | 21. Original Use, if apparent Spring | | |
| 11. On National Register? Yes // No <input checked="" type="checkbox"/> | | 22. Present Use Spring | | |
| 12. Is It Eligible? Yes // No // | | 23. Ownership Public // Private <input checked="" type="checkbox"/> | | |
| 13. Part of Estab. Hist. Dist.? Yes // No <input checked="" type="checkbox"/> | | 24. Owner's Name & Address, if known Mr. & Mrs. James Johnson, Jameson, MO | | |
| 14. District Potent'l? Yes // No // | | 25. Open to Public? Yes // No <input checked="" type="checkbox"/> | | |
| 15. Name of Established District | | 26. Local Contact Person or Organization Kay Kordes | | |
| 16. Name of Established District | | 27. Other Surveys in Which Included | | |
| 42. Further Description of Important Features This is a site nomination, therefore no features are described. It is significant for historical rather than architectural reasons. | | 28. No. of Stories n/a | | 2. County Davies |
| 43. History and Significance The spring was a part of the farm belonging to Henry Mills, who purchased the land in 1839. He chose this particular land because of the spring. Mr. & Mrs. Johnson have piped the spring into their house. | | 29. Basement? Yes // No // n/a | | |
| | | 30. Foundation Material n/a | | |
| 44. Description of Environment and Outbuildings The spring is located west of the house. | | 31. Wall Construction n/a | | 4. Present Name(s) James Johnson Spring |
| | | 32. Roof Type & Material n/a | | |
| 45. Sources of Information Interview with Mr. & Mrs. James Johnson, Mrs. Annabel Wilkerson and Imo C. Brown, Jack and Betty Tingler. On site Observation | | 33. No. of Bays n/a Front Side | | 5. Other Name(s) The Mills Spring |
| | | 34. Wall Treatment n/a | | |
| 46. Prepared by T. Carneal | | 35. Plan Shape n/a | | |
| | | 36. Changes (Explain in #42) Addition // Altered // Moved // | | |
| 47. Organization NWMSU Hist. Survey | | 37. Condition Interior Exterior | | |
| | | 38. Preservation Underway? Yes // No // | | |
| 48. Date 8/15/79 | | 39. Endangered? By What? Yes // No // | | |
| | | 40. Visible from Public Road? Yes // No <input checked="" type="checkbox"/> | | |
| 49. Revision Date(s) | | 41. Distance from and Frontage on Road 1/4 mi D | | |
| | | 46. Prepared by T. Carneal | | |
| 45. Sources of Information | | 47. Organization NWMSU Hist. Survey | | |
| 48. Date 8/15/79 | | 49. Revision Date(s) | | |



HISTORIC INVENTORY

WIP 2001-018

| | | |
|--|--|--|
| 1. No. 20 | 4. Present Name(s) Log Cabin | 1. No. 20 |
| 2. County Davies | 5. Other Name(s) Original Home of Henry Mills | 2. County Davies |
| 3. Location of Negatives Carneal's Office | 6. Specific Location On James Johnson Farm 2 mi SE of Jameson, MO | 4. Present Name(s) Log Cabin |
| 7. City or Town If Rural, Township & Vicinity Grand River | 16. Thematic Category Exploration/Settlement | 28. No. of Stories 1 |
| 8. Site Plan with North Arrow  | 17. Date(s) or Period 1839 | 29. Basement? Yes <input type="checkbox"/> No <input checked="" type="checkbox"/> |
| 9. Coordinates UTM Lat. Sec. TWP 60 N R 27 W Long. | 18. Style or Design n/a | 30. Foundation Material Rock |
| 10. Site & Building <input checked="" type="checkbox"/> Structure / Object <input type="checkbox"/> | 19. Architect or Engineer Henry Mills | 31. Wall Construction Logs |
| 11. On National Register? Yes <input type="checkbox"/> No <input checked="" type="checkbox"/> | 20. Contractor or Builder Henry Mills | 32. Roof Type & Material Gable/wood shingle |
| 12. Is It Eligible? Yes <input type="checkbox"/> No <input type="checkbox"/> | 21. Original Use, if apparent Residence | 33. No. of Bays n/a Front Side |
| 13. Part of Estab. Hist. Dist.? Yes <input type="checkbox"/> No <input checked="" type="checkbox"/> | 22. Present Use Barn | 34. Wall Treatment Logs |
| 14. District Potent'l? Yes <input type="checkbox"/> No <input type="checkbox"/> | 23. Ownership Public <input type="checkbox"/> Private <input checked="" type="checkbox"/> | 35. Plan Shape Rectangle |
| 15. Name of Established District | 24. Owner's Name & Address, if known Mr. & Mrs. James Johnson Jameson, MO | 38. Changes (Explain in #42) Addition <input type="checkbox"/> Altered <input checked="" type="checkbox"/> Moved <input type="checkbox"/> |
| 42. Further Description of Important Features The cabin is made of logs that are approximately twelve inches square and wedged securely at each corner. The building is twelve logs high with the measurement of the cabin being twenty feet long, nineteen feet wide and fourteen feet high. This cabin has been converted into a barn. | 25. Open to Public? Yes <input checked="" type="checkbox"/> No <input type="checkbox"/> | 37. Condition Interior: poor Exterior: poor |
| 43. History and Significance From 1831 to 1850, many log cabins arose throughout the area known as Grand River Township. There are, at least, two of these cabins remaining in Grand River Township. Both of these are, however, only partially preserved and both are located within the structure of barns, having been used as frames around which the barns were built. (see appendix) | 26. Local Contact Person or Organization Kay Kordes | 38. Preservation Underway? Yes <input type="checkbox"/> No <input checked="" type="checkbox"/> |
| 44. Description of Environment and Outbuildings The cabin is now the frame of a barn in which livestock are kept. | 27. Other Surveys in Which Included | 39. Endangered? By What? Yes <input checked="" type="checkbox"/> No <input type="checkbox"/> neglect |
| 45. Sources of Information See appendix | 46. Prepared by T. Carneal | 40. Visible from Public Road? Yes <input type="checkbox"/> No <input checked="" type="checkbox"/> |
| | 47. Organization NWMSU Hist. Survey | 41. Distance from and Frontage on Road 1/2 of a mi. |
| | 48. Date 8/15/79 | 49. Revision Date(s) |

Log Cabin (Henry Mills Home)
#43 Appendix

The first of these log cabins is on James Johnson's farm, located southeast of the present town of Jameson in the NE $\frac{1}{2}$ of Section 32, TWP 60 N R 27 W. Henry Mills built the cabin soon after he purchased the land in April, 1839. The land remained in the Mills family until it was purchased by Mr. & Mrs. James Johnson.

This cabin is built of broad-ax hewn horizontally shaped oak logs, each approximately twelve inches square. At each corner of the structure, the logs are shaped and wedged securely. Some form of concrete mortar mixed with small sticks can still be seen between some of the logs. A large opening on the west side of the building was probably the opening for a fireplace. Some of the window and door frames made of smooth boards may have been added at a later date.

According to Annabel Wilkerson, Henry Mill's great-granddaughter, the cabin had a loft and a "lean-to" on the east side of the house.

#45 Appendix

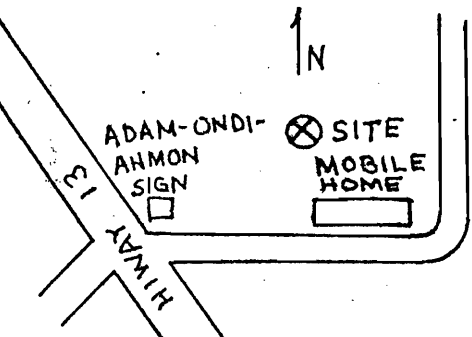

Interview with: Mr. & Mrs. James Johnson; Mrs. Annabel Wilkerson.
Daviness County Atlas, 1839.

On site observation



HISTORIC INVENTORY

DAV2001-019

| | | |
|---|---|--|
| <p>1. No. 21</p> <p>2. County Daviess</p> <p>3. Location of Negatives Carneal's Office</p> | <p>4. Present Name(s) Smith-Neel Home</p> <p>5. Other Name(s)</p> | <p>1. No. 21</p> <p>2. County Daviess</p> <p>4. Present Name(s) Smith-Neel Home</p> |
| <p>6. Specific Location</p> <p>2 1/2 mi S of Jameson on Hwy 13. 1/4 mi E on County Rd.</p> <p>7. City or Town If Rural, Township & Vicinity Jameson Grand River</p> <p>8. Site Plan with North Arrow</p>  | <p>16. Thematic Category Exploration/Settlement</p> <p>17. Date(s) or Period 1837</p> <p>18. Style or Design n/a</p> <p>19. Architect or Engineer Unknown</p> <p>20. Contractor or Builder Rev. Benjamin Smith</p> <p>21. Original Use, if apparent Fireplace</p> <p>22. Present Use field</p> <p>23. Ownership Public <input type="checkbox"/> Private <input checked="" type="checkbox"/></p> <p>24. Owner's Name & Address, if known Dale and Frances Alexander Jameson, MO 64647</p> <p>25. Open to Public? Yes <input type="checkbox"/> No <input checked="" type="checkbox"/></p> <p>26. Local Contact Person or Organization Kay Kordes</p> <p>27. Other Surveys in Which Included</p> | <p>28. No. of Stories n/a</p> <p>29. Basement? Yes <input type="checkbox"/> No <input checked="" type="checkbox"/></p> <p>30. Foundation Material Native Limestone rock</p> <p>31. Wall Construction Brick</p> <p>32. Roof Type & Material n/a</p> <p>33. No. of Bays n/a Front Side</p> <p>34. Wall Treatment Brick/mortar</p> <p>35. Plan Shape n/a</p> <p>36. Changes (Explain in #42) Addition <input type="checkbox"/> Altered <input checked="" type="checkbox"/> Moved <input type="checkbox"/></p> <p>37. Condition Interior poor Exterior poor</p> <p>38. Preservation Underway? Yes <input type="checkbox"/> No <input checked="" type="checkbox"/></p> <p>39. Endangered? By What? Yes <input checked="" type="checkbox"/> No <input type="checkbox"/></p> <p>40. Visible from Public Road? Yes <input checked="" type="checkbox"/> No <input type="checkbox"/></p> <p>41. Distance from and Frontage on Road 80' D</p> |
| <p>9. Coordinates UTM Lat. SW 1/4 OF SE 1/4 of E 1/2 of Sec 29. Long. TWP 60 N R 27 W</p> <p>10. Site Building <input checked="" type="checkbox"/> Structure Object <input type="checkbox"/></p> <p>11. On National Register? Yes <input type="checkbox"/> No <input checked="" type="checkbox"/></p> <p>12. Is It Eligible? Yes <input type="checkbox"/> No <input type="checkbox"/></p> <p>13. Part of Estab. Hist. Dist.? Yes <input type="checkbox"/> No <input checked="" type="checkbox"/></p> <p>14. District Potent'l? Yes <input type="checkbox"/> No <input type="checkbox"/></p> <p>15. Name of Established District</p> | <p>42. Further Description of Important Features</p> <p>The fireplace is the only remaining part of a pioneer home. The clay was taken near Muddy Creek and manufactured on the farm.</p> | <p>5. Other Name(s):</p>  |
| <p>43. History and Significance</p> <p>The cabin was built by Rev. Benjamin Smith and has remained in possession of direct descendants since 1837. Rev. Smith was instrumental in building the first log church building about one and one-half miles east of Mormon site Adam-on-di-Ahman. Owners in direct descent since 1837 are: Rev. Benjamin Sith, Augustin Smith, (see appendix)</p> | <p>44. Description of Environment and Outbuildings</p> <p>The site is located in a rural location. The immediate surrounding area is used as grazing land. Recently a mobile home was moved to a location nearer the farm road.</p> | |
| <p>45. Sources of Information</p> <p>Personal interview with Lola McNeel Richards, On site Observation History of Daviess County, 1882.</p> | <p>46. Prepared by T. Carneal</p> <p>47. Organization NWMSU Hist. Survey</p> <p>48. Date 8/15/79</p> <p>49. Revision Date(s)</p> | |

Smith-Neel Home
#43 Appendix

Zona Smith McNeel, Frances and Dale Alexander.



HISTORIC INVENTORY

DAV2001-020

1. No. 22
2. County Daviess
4. Present Name(s) Pioneer Cabin
5. Other Name(s)

1. No. 22
2. County Daviess
3. Location of Negatives Carneal's Office
4. Present Name(s) Pioneer Cabin
5. Other Name(s)

6. Specific Location
On farm owned by William & Lois Houghton, SE of Jameson

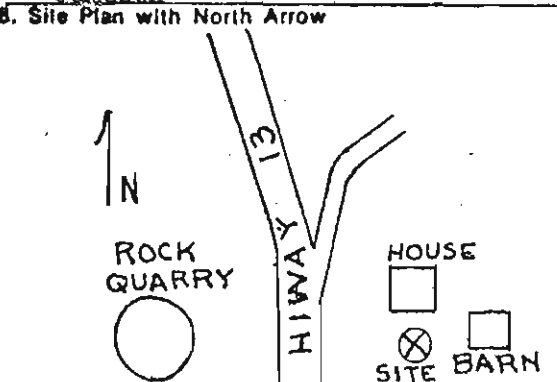
16. Thematic Category
Exploration/Settlement

28. No. of Stories 2
29. Basement? Yes No

7. City or Town If Rural, Township & Vicinity
Jameson

17. Date(s) or Period
1839

30. Foundation Material
Rock



18. Style or Design
n/a

31. Wall Construction
logs

19. Architect or Engineer
John Bird

32. Roof Type & Material

20. Contractor or Builder
John Bird

33. No. of Bays n/a
Front Side

21. Original Use, if apparent
Residence

34. Wall Treatment
logs

22. Present Use
Hay Barn

35. Plan Shape rectangle

23. Ownership Public Private

36. Changes (Explain in #42) Addition Altered Moved

24. Owner's Name & Address, if known
Mr & Mrs. William Houghton
Gallatin, MO 64640

37. Condition Interior: poor Exterior: poor

9. Coordinates UTM
Sec 33
Lat. Long. TWP 60 N R 27 W

25. Open to Public? Yes No

38. Preservation Underway? Yes No

10. Site Building Structure Object

26. Local Contact Person or Organization
Kay Kordes

39. Endangered? By What? Yes No

11. On National Register? Yes No 12. Is Eligible? Yes No

27. Other Surveys in Which Included
n/a

40. Visible from Public Road? Yes No

13. Part of Estab. Hist. Dist.? Yes No 14. District Potent? Yes No

41. Distance from and Frontage on Road
200' D

41. Distance from and Frontage on Road
200' D

15. Name of Established District

42. Further Description of Important Features
The cabin was made of logs that were approximately twelve inches square and wedged securely at each corner. The building was twenty feet long, sixteen feet wide, and fourteen feet high. It contained a narrow steep spiral staircase. The structure was torn down in the winter of 1978-1979.



43. History and Significance
This log cabin dated from the pioneer days in Grand River Township, and was located on the farm now owned by William Houghton southeast of Jameson in the SE 1/4 of Sec 33 of TWP 60 N R 27 W. The cabin was thought to have been built by John Bird, who purchased this land in November 1838. This cabin was similiar in structure to the one (see appendix)

44. Description of Environment and Outbuildings
The cabin was the framework for a hay barn west of the house owned by Mr. & Mrs. William Houghton.

45. Sources of Information
Personal interview with Mrs. William Houghton
Abstract and Index of Deeds, 1-A.
On site observation

46. Prepared by T. Carneal
47. Organization NWMSU Hist. Survey
48. Date 8/15/79 49. Revision Date(s)

Pioneer Cabin
#43 Appendix

located on Mr. Johnson's farm; it too was made of broad-ax hewn horizontally shaped oak logs, each approximately twelve inches square. The building measured twenty feet long, sixteen feet wide, and fourteen feet high. The windows and doors had smooth frames, and one of the doors had three small glass windows, which were probably added after 1839. A unique feature of this structure was that it had a spiral staircase, narrow and steep, but especially interesting, this stair lead to a second story with a complete floor and at least some of the beams of the original cabin.



HISTORIC INVENTORY

SNAS001-021

| | | | | | |
|--|--|---|--|--|-----------------------|
| 1. No. 63 | | 4. Present Name(s) Circle S. Farm | | 1. No. 63 | |
| 2. County Daviness | | 5. Other Name(s) Jim Barnett Farm | | | 2. County Daviness |
| 3. Location of Negatives Carneal's Office | | | | | |
| 6. Specific Location From Intersection of P & K Hwy 1 mi S on W side of road. 1/4 mi W in field | | 16. Thematic Category Agriculture | | 4. Present Name(s) Circle S. Farm | |
| 7. City or Town If Rural, Township & Vicinity Gallatin | | 17. Date(s) or Period ca. 1890 | | | |
| 8. Site Plan with North Arrow | | 18. Style or Design | | 5. Other Name(s) Jim Barnett Farm | |
| | | 19. Architect or Engineer Unknown | | | |
| 9. Coordinates UTM Lat. NW 1/4 Sec 23 Long. TWP 60 N R 27 W | | 20. Contractor or Builder James Barnett | | 28. No. of Stories 3 | |
| 10. Site is Building <input checked="" type="checkbox"/> Structure is Object <input type="checkbox"/> | | 21. Original Use, if apparent Cattle/horse barn | | | |
| 11. On National Register? Yes <input type="checkbox"/> No <input checked="" type="checkbox"/> | | 22. Present Use Storage/horse barn | | 29. Basement? Yes <input checked="" type="checkbox"/> No <input type="checkbox"/> | |
| 12. Is it Eligible? Yes <input type="checkbox"/> No <input type="checkbox"/> | | 23. Ownership Public <input type="checkbox"/> Private <input checked="" type="checkbox"/> | | 30. Foundation Material Stone | |
| 13. Part of Estab. Hist. Dist.? Yes <input type="checkbox"/> No <input checked="" type="checkbox"/> | | 24. Owner's Name & Address, if known Terry Dolan RT. 3 Trenton, MO 64683 | | 31. Wall Construction Frame | |
| 14. District Potent'l? Yes <input type="checkbox"/> No <input type="checkbox"/> | | 25. Open to Public? Yes <input type="checkbox"/> No <input checked="" type="checkbox"/> | | 32. Roof Type & Material Clipped Gable/wood | |
| 15. Name of Established District | | 26. Local Contact Person or Organization Kay Kordes | | 33. No. of Bays Front 2 Side 2 | |
| 42. Further Description of Important Features This well designed barn measures 38'x65'. The frame is 8'x10' beams pinned and braced together. The box stalls for horses on the second level have wainscoting siding which indicates the special care Mr. Barnett gave his horses. Each box stall had a window for ventilation. The gable roof, which is covered with both wood and composition shingles, ends in a clipped gable. The entrance doors on the south side has a raised roof section (see appendix) | | 27. Other Surveys in Which Included | | 34. Wall Treatment Board and batten | |
| 43. History and Significance A typical example of the frame construction of barns of the late 1890's. It is still in use for livestock. | | 44. Description of Environment and Outbuildings There are other barns, machine sheds and a tenant house near the barn. | | 35. Plan Shape Rectangular | |
| 45. Sources of Information On site observation, Interview with Harry Rice, Jack Tingler. | | 46. Prepared by T. Carneal | | 36. Changes (Explain in #42) Addition <input type="checkbox"/> Altered <input type="checkbox"/> Moved <input type="checkbox"/> | |
| | | 47. Organization NWMSU Hist. Survey | | 37. Condition Interior good Exterior fair | |
| | | 48. Date 8/15/79 | | 38. Preservation Underway? Yes <input checked="" type="checkbox"/> No <input type="checkbox"/> | |
| | | 49. Revision Date(s) | | 39. Endangered? By What? Yes <input checked="" type="checkbox"/> No <input type="checkbox"/> weather/insects | |
| | | | | 40. Visible from Public Road? Yes <input checked="" type="checkbox"/> No <input type="checkbox"/> | |
| | | | | 41. Distance from and Frontage on Road 200 yds, off Hwy K | |

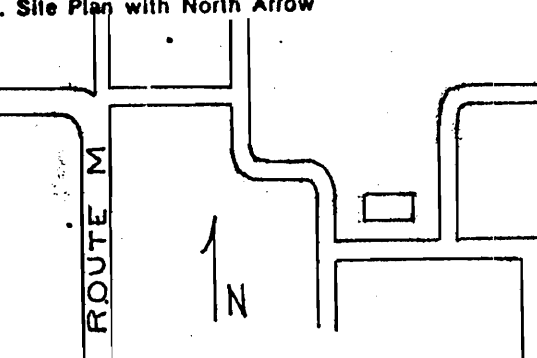

Circle S. Farm
#42 Appendix

which also forms a clipped gable or Jerkin Head, with a diamond pattern in the shingles. There is a cupola at the center of the roof and lightning rods are used for protection. The board and batten has been painted alternating colors to accentuate the design.



HISTORIC INVENTORY

DVAS001-022

| | | | | | | | |
|--|--|--|---|---|--|---|----------------------|
| <p>1. No. 24</p> <p>2. County Daviess</p> <p>3. Location of Negatives Carneal's Office</p> | <p>4. Present Name(s) Zion Methodist (South) Church</p> <p>5. Other Name(s)</p> | 1. No. 24 | | | | | |
| <p>6. Specific Location On the E side of M Hwy, 7 mi. E and 3 mi S of the M and 13 Hwy Junction</p> <p>7. City or Town If Rural, Township & Vicinity Breckenridge Harrison</p> <p>8. Site Plan with North Arrow</p>  <p>9. Coordinates UTM Lat. SW cor E¹/₂ NE³/₄ Sec 35 Long. TWP 58 N R 26 W</p> <p>10. Site II Building <input checked="" type="checkbox"/> Structure II Object II <input type="checkbox"/></p> <table border="1" style="width:100%; border-collapse: collapse;"> <tr> <td style="width:50%;">11. On National Register? Yes <input type="checkbox"/> No <input checked="" type="checkbox"/></td> <td style="width:50%;">12. Is It Eligible? Yes <input type="checkbox"/> No <input type="checkbox"/></td> </tr> <tr> <td>13. Part of Estab. Hist. Dist.? Yes <input type="checkbox"/> No <input checked="" type="checkbox"/></td> <td>14. District Potent'l? Yes <input type="checkbox"/> No <input type="checkbox"/></td> </tr> </table> <p>15. Name of Established District</p> | 11. On National Register? Yes <input type="checkbox"/> No <input checked="" type="checkbox"/> | 12. Is It Eligible? Yes <input type="checkbox"/> No <input type="checkbox"/> | 13. Part of Estab. Hist. Dist.? Yes <input type="checkbox"/> No <input checked="" type="checkbox"/> | 14. District Potent'l? Yes <input type="checkbox"/> No <input type="checkbox"/> | <p>16. Thematic Category Society</p> <p>17. Date(s) or Period 1830</p> <p>18. Style or Design Vernacular</p> <p>19. Architect or Engineer Unknown</p> <p>20. Contractor or Builder Unknown</p> <p>21. Original Use, if apparent Church</p> <p>22. Present Use Farm Building</p> <p>23. Ownership Public <input type="checkbox"/> Private <input checked="" type="checkbox"/></p> <p>24. Owner's Name & Address, if known Clifford Hargrave Breckenridge, MO 64625</p> <p>25. Open to Public? Yes <input type="checkbox"/> No <input checked="" type="checkbox"/></p> <p>26. Local Contact Person or Organization Kay Kordes</p> <p>27. Other Surveys in Which Included</p> | <p>28. No. of Stories 1</p> <p>29. Basement? Yes <input type="checkbox"/> No <input checked="" type="checkbox"/></p> <p>30. Foundation Material Poured Concrete</p> <p>31. Wall Construction Frame</p> <p>32. Roof Type & Material Gable/Asphalt shingle</p> <p>33. No. of Bays Front 1 Side 4</p> <p>34. Wall Treatment Weatherboard</p> <p>35. Plan Shape Rectangle</p> <p>36. Changes (Explain in #42) Addition <input type="checkbox"/> Altered <input checked="" type="checkbox"/> Moved <input type="checkbox"/></p> <p>37. Condition Interior Poor Exterior Poor</p> <p>38. Preservation Underway? Yes <input type="checkbox"/> No <input checked="" type="checkbox"/></p> <p>39. Endangered? By What? Neglect Yes <input checked="" type="checkbox"/> No <input type="checkbox"/></p> <p>40. Visible from Public Road? Yes <input checked="" type="checkbox"/> No <input type="checkbox"/></p> <p>41. Distance from and Frontage on Road 150' D from road</p> | 2. County Daviess |
| 11. On National Register? Yes <input type="checkbox"/> No <input checked="" type="checkbox"/> | 12. Is It Eligible? Yes <input type="checkbox"/> No <input type="checkbox"/> | | | | | | |
| 13. Part of Estab. Hist. Dist.? Yes <input type="checkbox"/> No <input checked="" type="checkbox"/> | 14. District Potent'l? Yes <input type="checkbox"/> No <input type="checkbox"/> | | | | | | |
| <p>42. Further Description of Important Features This vernacular style structure has been converted to a pig sty and storage barn.</p> |  | 4. Present Name(s) Zion Methodist (South) Church | | | | | |
| <p>43. History and Significance</p> | <p>44. Description of Environment and Outbuildings The pig sty is built around the structure.</p> | 5. Other Name(s) | | | | | |
| <p>45. Sources of Information On site observation</p> | <p>46. Prepared by T. Carneal</p> <p>47. Organization NWMSU Hist. Survey</p> <p>48. Date 8/15/79</p> <p>49. Revision Date(s)</p> | | | | | | |



HISTORIC INVENTORY

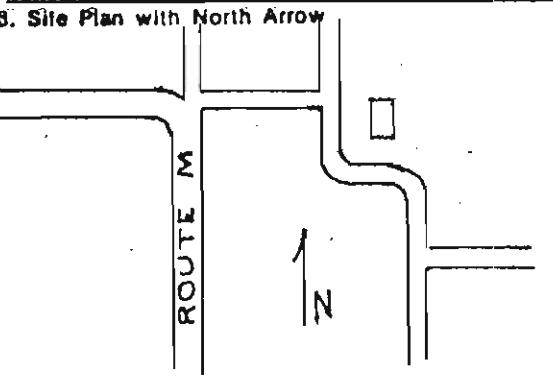
DVAS001-073

1. No. 25
2. County Daviess
4. Present Name(s) Trotter School
5. Other Name(s)

1. No. 25
2. County Daviess
3. Location of Negatives Carneal's Office

6. Specific Location
On the E side of M Hwy, 7 mi E and 3 mi S of the M and 13 Hwy Junction.

7. City or Town If Rural, Township & Vicinity
Breckenridge Harrison



9. Coordinates UTM
Lat. SW cor E¹/₂ NE¹/₄ Sec 35
Long. TWP 58 N R 26 W

10. Site It Building Structure Object

11. On National Register? Yes No
12. Is It Eligible? Yes No

13. Part of Estab. Hist. Dist.? Yes No
14. District Potent? Yes No

15. Name of Established District

4. Present Name(s) Trotter School

5. Other Name(s)

16. Thematic Category Education

17. Date(s) or Period ca. 1900

18. Style or Design vernacular

19. Architect or Engineer Unknown

20. Contractor or Builder Unknown

21. Original Use, if apparent School

22. Present Use Residence

23. Ownership Public Private

24. Owner's Name & Address, if known
John H. Goodson
Breckenridge, MO 64625

25. Open to Public? Yes No

26. Local Contact Person or Organization Kay Kordes

27. Other Surveys in Which Included

28. No. of Stories 1

29. Basement? Yes No

30. Foundation Material Concrete

31. Wall Construction Concrete

32. Roof Type & Material Low Hip/Asphalt Shingle

33. No. of Bays Front 1 Side 1

34. Wall Treatment Concrete

35. Plan Shape Square

36. Changes (Explain in #42) Addition Altered Moved

37. Condition Interior Fair Exterior Fair

38. Preservation Underway? Yes No

39. Endangered? By What? Yes No

40. Visible from Public Road? Yes No

41. Distance from and Frontage on Road 150' from Road

42. Further Description of Important Features
This is a very plain vernacular school house that has been converted to a residence.



43. History and Significance

44. Description of Environment and Outbuildings

45. Sources of Information
On site observation, Interview with John Goodson

46. Prepared by T. Carneal

47. Organization NWMSU Hist. Survey

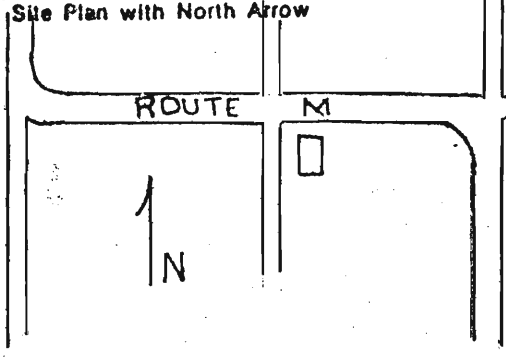
48. Date 8/15/79 49. Revision Date(s)



HISTORIC INVENTORY

DVAS001-024

1. No. 26
2. County Daviess
4. Present Name(s) Reed School
5. Other Name(s)

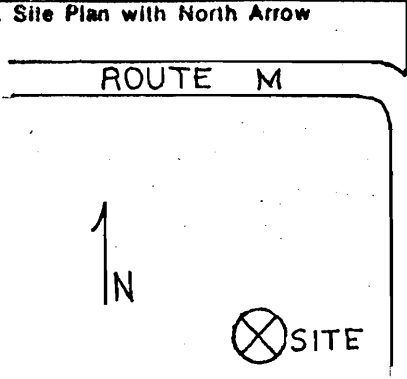
| | | | |
|--|--|--|--|
| 1. No. 26 | | 4. Present Name(s) Reed School | |
| 2. County Daviess | | 5. Other Name(s) | |
| 3. Location of Negatives Carneal's Office | | | |
| 6. Specific Location On the E side of M. Hwy. 7 mi E and 3 mi S of the M & 13 Hwy Junction. | | 16. Thematic Category Education | |
| 7. City or Town If Rural, Township & Vicinity Breckenridge Harrison | | 17. Date(s) or Period ca. 1900 | |
| 8. Site Plan with North Arrow  | | 18. Style or Design Vernacular | |
| 9. Coordinates UTM Lat. NW cor NW 1/4 Sec 34 Long. TWP 58 N R 26 W | | 19. Architect or Engineer Unknown | |
| 10. Site is Building <input checked="" type="checkbox"/> Structure is Object <input type="checkbox"/> | | 20. Contractor or Builder Unknown | |
| 11. On National Register? Yes <input type="checkbox"/> No <input checked="" type="checkbox"/> | | 21. Original Use, if apparent School | |
| 12. Is it Eligible? Yes <input type="checkbox"/> No <input type="checkbox"/> | | 22. Present Use Vacant | |
| 13. Part of Estab. Hist. Dist.? Yes <input type="checkbox"/> No <input checked="" type="checkbox"/> | | 23. Ownership Public <input type="checkbox"/> Private <input checked="" type="checkbox"/> | |
| 14. District Potent'l? Yes <input type="checkbox"/> No <input type="checkbox"/> | | 24. Owner's Name & Address, if known Miriam Reed Estate Breckenridge, MO 64625 | |
| 15. Name of Established District | | 25. Open to Public? Yes <input type="checkbox"/> No <input checked="" type="checkbox"/> | |
| 22. Further Description of Important Features | | 26. Local Contact Person or Organization Kay Kordes | |
| 43. History and Significance The school was once a portion of the Daviess County education system. | | 27. Other Surveys in Which Included | |
| 44. Description of Environment and Outbuildings The school is now vacant and in poor shape, it has become overgrown with trees and weeds. | | 28. No. of Stories 1 | |
| 45. Sources of Information On site observation | | 29. Basement? Yes <input type="checkbox"/> No <input checked="" type="checkbox"/> | |
| | | 30. Foundation Material Rock | |
| | | 31. Wall Construction Frame | |
| | | 32. Roof Type & Material Gable/Wood shingle | |
| | | 33. No. of Bays Front Side 3 | |
| | | 34. Wall Treatment Weatherboard | |
| | | 35. Plan Shape Rectangle | |
| | | 36. Changes (Explain in #42) Addition <input type="checkbox"/> Altered <input type="checkbox"/> Moved <input type="checkbox"/> | |
| | | 37. Condition Interior poor Exterior poor | |
| | | 38. Preservation Underway? Yes <input type="checkbox"/> No <input checked="" type="checkbox"/> | |
| | | 39. Endangered? By What? Yes <input checked="" type="checkbox"/> No <input type="checkbox"/> Neglect | |
| | | 40. Visible from Public Road? Yes <input checked="" type="checkbox"/> No <input type="checkbox"/> | |
| | | 41. Distance from and Frontage on Road 100' D from road | |
| | | 46. Prepared by T. Carneal | |
| | | 47. Organization NWMSU Hist. Survey | |
| | | 48. Date 8/15/79 | |
| | | 49. Revision Date(s) | |





HISTORIC INVENTORY

DVA2001-028

| | | |
|---|--|---|
| 1. No. 27 | 4. Present Name(s) Trosper Cemetery | 1. No. 27 2. County Daviness 4. Present Name(s) Trosper Cemetery |
| 2. County Daviness | 5. Other Name(s) | |
| 3. Location of Negatives Carneal's Office | | |
| 6. Specific Location From the Junction of Hwy 13 and Rt. M, 7 mi E and 3 mi S on the W side of Rt. M | 16. Thematic Category Society | 28. No. of Stories n/a |
| 7. City or Town If Rural, Township & Vicinity Breckenridge Harrison | 17. Date(s) or Period Unknown | 29. Basement? n/a Yes <input checked="" type="checkbox"/> No <input type="checkbox"/> |
| 8. Site Plan with North Arrow  | 18. Style or Design n/a | 30. Foundation Material n/a |
| | 19. Architect or Engineer Unknown | 31. Wall Construction n/a |
| 9. Coordinates UTM Lat. E 1/2 SE 1/4 Sec 34 Long. TWP 58 N R 26 W | 20. Contractor or Builder Unknown | 32. Roof Type & Material n/a |
| 10. Site Building <input checked="" type="checkbox"/> Structure Object <input type="checkbox"/> | 21. Original Use, if apparent Cemetery | 33. No. of Bays n/a Front Side |
| 11. On National Register? Yes <input type="checkbox"/> No <input checked="" type="checkbox"/> | 22. Present Use Cemetery | 34. Wall Treatment n/a |
| 12. Is It Eligible? Yes <input type="checkbox"/> No <input type="checkbox"/> | 23. Ownership Public <input checked="" type="checkbox"/> Private <input type="checkbox"/> | 35. Plan Shape n/a |
| 13. Part of Estab. Hist. Dist.? Yes <input type="checkbox"/> No <input checked="" type="checkbox"/> | 24. Owner's Name & Address, if known Trosper Cemetery Board Breckenridge, MO 64625 | 36. Changes (Explain in #42) Addition <input type="checkbox"/> Altered <input type="checkbox"/> Moved <input type="checkbox"/> |
| 14. District Potential? Yes <input type="checkbox"/> No <input type="checkbox"/> | 25. Open to Public? Yes <input checked="" type="checkbox"/> No <input type="checkbox"/> | 37. Condition Interior: _____ Exterior: _____ |
| 15. Name of Established District | 26. Local Contact Person or Organization Kay Kordes | 38. Preservation Underway? Yes <input checked="" type="checkbox"/> No <input type="checkbox"/> |
| 16. Further Description of Important Features This is a site nomination, therefore no features are described. There are many tombstones in the cemetery, along with peonies and bushes. | 27. Other Surveys in Which Included | 39. Endangered? By What? Yes <input type="checkbox"/> No <input checked="" type="checkbox"/> |
| 17. History and Significance | 40. Visible from Public Road? Yes <input checked="" type="checkbox"/> No <input type="checkbox"/> | 41. Distance from and Frontage on Road 1/4 mi D |
| 18. Description of Environment and Outbuildings The cemetery is located in a rural area on top of a hill. | 42. Other Name(s) | |
| 19. Sources of Information On site observation. | 43. History and Significance | |
| 20. Description of Environment and Outbuildings | 44. Description of Environment and Outbuildings | |
| 21. Sources of Information | 45. Sources of Information | |
| 22. Prepared by T. Carneal | 46. Prepared by T. Carneal | 47. Organization NWMSU Hist. Survey |
| 23. Date 8/15/79 | 48. Date 8/15/79 | 49. Revision Date(s) |



GOINS
MAY 1881 - 1945

GOINS
J. E.
1881 - 1945

HISTORIC INVENTORY

NWAS001-020

1. No. 28
2. County Daviess
4. Present Name(s) Woodland Church
5. Other Name(s)

1. No. 28
2. County Daviess
3. Location of Negatives Carneal's Office

4. Present Name(s) Woodland Church
5. Other Name(s)

6. Specific Location
From Junction Rt. 13 and M 6 mi E and 2 mi S. N on Co rd near a farmhouse

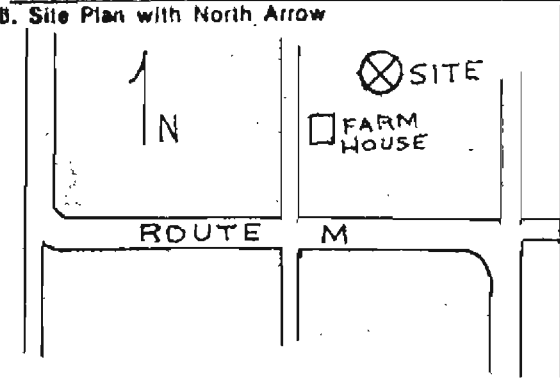
16. Thematic Category
Society

28. No. of Stories n/a

7. City or Town If Rural, Township & Vicinity
Breckenridge Harrison

17. Date(s) or Period
Unknown

29. Basement? Yes () No (X)



18. Style or Design
n/a

30. Foundation Material
n/a

19. Architect or Engineer
n/a

31. Wall Construction
n/a

20. Contractor or Builder
n/a

32. Roof Type & Material
n/a

21. Original Use, if apparent
Church

33. No. of Bays n/a
Front Side

22. Present Use
field

34. Wall Treatment
n/a

23. Ownership Public () Private (X)

35. Plan Shape
n/a

24. Owner's Name & Address, if known
Mrs. Mickey Hall
Breckenridge, MO
64625

36. Changes (Explain in #42) Addition () Altered () Moved ()

9. Coordinates UTM
Lat. W 1/2 W 1/2 Sec 27
Long. TWP 58 N R 26 W

25. Open to Public? Yes () No (X)

37. Condition Interior
Exterior

10. Site Building (X) Structure () Object ()

26. Local Contact Person or Organization
Kay Kordes

38. Preservation Underway? Yes () No (X)

11. On National Register? Yes () No (X)

12. Is Eligible? Yes () No ()

27. Other Surveys in Which Included

39. Endangered? By What? Yes () No ()

13. Part of Estab. Hist. Dist.? Yes () No (X)

14. District Potent? Yes () No ()

40. Visible from Public Road? Yes (X) No ()

15. Name of Established District

41. Distance from and Frontage on Road
1/4 mi D

42. Further Description of Important Features
This is a site nomination, therefore no features are described. It is significant for historical rather than architectural reasons.



43. History and Significance

44. Description of Environment and Outbuildings
The site is on a ridge in a rural area. There are a few small outbuildings present and a well and mill stone are also located on the property.

45. Sources of Information
On site observation.

46. Prepared by
T. Carneal

47. Organization
NWMSU Hist. Survey

48. Date 8/15/79
49. Revision Date(s)



HISTORIC INVENTORY

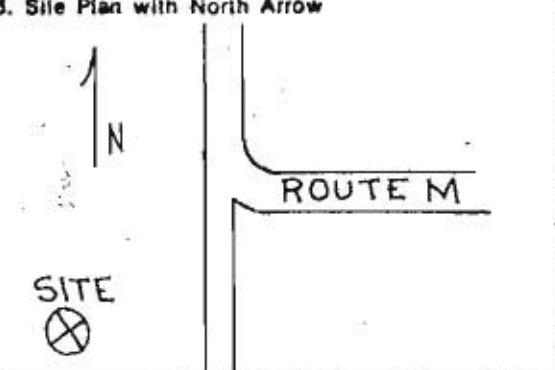
DVAS001-027

1. No. 29
2. County Daviess
4. Present Name(s) Hershberger Cemetery
5. Other Name(s)

1. No. 29
2. County Daviess
3. Location of Negatives Carneal's Office

6. Specific Location
From the Junction of Hwy 13 and Rt. M 6 mi E and 3 mi S

7. City or Town If Rural, Township & Vicinity
Breckenridge Harrison



9. Coordinates UTM
Lat. Sect. 32, TWP 58 N
Long. R 26 W

10. Site Building Structure Object

11. On National Register? Yes No

12. Is It Eligible? Yes No

13. Part of Estab. Yes No
Hist. Dist.?

14. District Potent'l? Yes No

15. Name of Established District

4. Present Name(s) Hershberger Cemetery

5. Other Name(s)

16. Thematic Category Society

17. Date(s) or Period Unknown

18. Style or Design n/a

19. Architect or Engineer n/a

20. Contractor or Builder n/a

21. Original Use, if apparent Cemetery

22. Present Use Cemetery

23. Ownership Public Private

24. Owner's Name & Address, if known Reed Bros, Breckenridge, MO 64625

25. Open to Public? Yes No

26. Local Contact Person or Organization Kay Kordes

27. Other Surveys in Which Included Neglect

28. No. of Stories n/a

29. Basement? Yes No

30. Foundation Material n/a

31. Wall Construction n/a

32. Roof Type & Material n/a

33. No. of Bays n/a
Front Side

34. Wall Treatment n/a

35. Plan Shape n/a

36. Changes (Explain in #42) Addition Altered Moved

37. Condition Interior Exterior

38. Preservation Underway? Yes No

39. Endangered? By What? Yes No

40. Visible from Public Road? Yes No

41. Distance from and Frontage on Road 1/2 mi D

42. Further Description of Important Features
This is a site nomination, therefore no features are described. It is significant for historical rather than architectural reasons. The cemetery is located in a field, there are only six graves there.



43. History and Significance

44. Description of Environment and Outbuildings
The cemetery is in a rural area in the middle of a field.

45. Sources of Information
On site observation

46. Prepared by T. Carneal

47. Organization NWMSU Hist. Survey

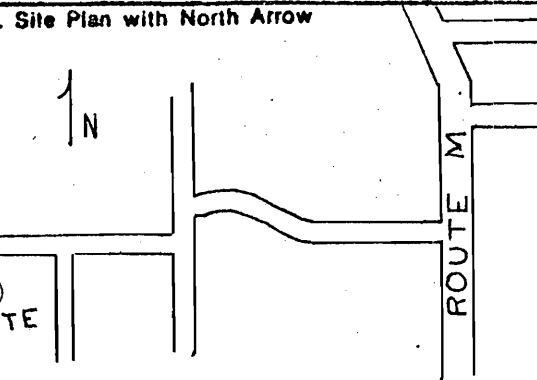

48. Date 8/15/79 49. Revision Date(s)



1-2872
1930
1930

HISTORIC INVENTORY

DVAS001-029

| | | | | |
|--|--|---|--|--|
| 1. No. 30 | | 4. Present Name(s) Lick Fork Cemetery | | 1. No. 30 |
| 2. County Davless | | 5. Other Name(s) | | |
| 3. Location of Negatives Carneal's Office | | | | |
| 6. Specific Location From the Junction of Hwy 13 and Rt M 6 mi E 1¼ mi S and 1½ mi W. | | 16. Thematic Category Society | | 2. County Davless |
| 7. City or Town If Rural, Township & Vicinity Gallatin | | 17. Date(s) or Period Unknown | | |
| 8. Site Plan with North Arrow  | | 18. Style or Design n/a | | |
| 9. Coordinates UTM Lat. NW¼ of Sect 30 Long. TWP 58 N R 26 W | | 19. Architect or Engineer n/a | | |
| 10. Site <input checked="" type="checkbox"/> Building <input type="checkbox"/> Structure <input type="checkbox"/> Object <input type="checkbox"/> | | 20. Contractor or Builder n/a | | |
| 11. On National Register? Yes <input type="checkbox"/> No <input checked="" type="checkbox"/> | | 21. Original Use, if apparent Cemetery | | |
| 12. Is It Eligible? Yes <input type="checkbox"/> No <input type="checkbox"/> | | 22. Present Use Cemetery | | |
| 13. Part of Estab. Hist. Dist.? Yes <input type="checkbox"/> No <input checked="" type="checkbox"/> | | 23. Ownership Public <input type="checkbox"/> Private <input checked="" type="checkbox"/> | | |
| 14. District Potent'? Yes <input type="checkbox"/> No <input type="checkbox"/> | | 24. Owner's Name & Address, if known L.F.C. Board Gallatin, MO 64640 | | |
| 15. Name of Established District | | 25. Open to Public? Yes <input type="checkbox"/> No <input checked="" type="checkbox"/> | | |
| 42. Further Description of Important Features This is a site nomination, therefore no features are described. | |  | | 4. Present Name(s) Lick Fork Cemetery |
| 43. History and Significance | | 26. Local Contact Person or Organization Kay Kordes | | |
| 44. Description of Environment and Outbuildings This cemetery is located in a rural area. | | 27. Other Surveys in Which Included | | |
| 45. Sources of Information On site Observation | | 28. No. of Stories n/a | | 5. Other Name(s) |
| | | 29. Basement? Yes <input type="checkbox"/> No <input type="checkbox"/> | | |
| | | 30. Foundation Material n/a | | |
| | | 31. Wall Construction n/a | | |
| | | 32. Roof Type & Material n/a | | |
| | | 33. No. of Bays n/a Front Side | | |
| | | 34. Wall Treatment n/a | | |
| | | 35. Plan Shape n/a | | |
| | | 36. Changes (Explain in #42) Addition <input type="checkbox"/> Altered <input type="checkbox"/> Moved <input type="checkbox"/> | | |
| | | 37. Condition Interior: n/a Exterior: | | |
| | | 38. Preservation Underway? Yes <input checked="" type="checkbox"/> No <input type="checkbox"/> | | |
| | | 39. Endangered? By What? Yes <input type="checkbox"/> No <input checked="" type="checkbox"/> | | |
| | | 40. Visible from Public Road? Yes <input checked="" type="checkbox"/> No <input type="checkbox"/> | | |
| | | 41. Distance from and Frontage on Road 100' D | | |
| | | 46. Prepared by T. Carneal | | |
| | | 47. Organization NWMSU Hist. Survey | | |
| | | 48. Date 8/15/79 | | |
| | | 49. Revision Date(s) | | |



HISTORIC INVENTORY

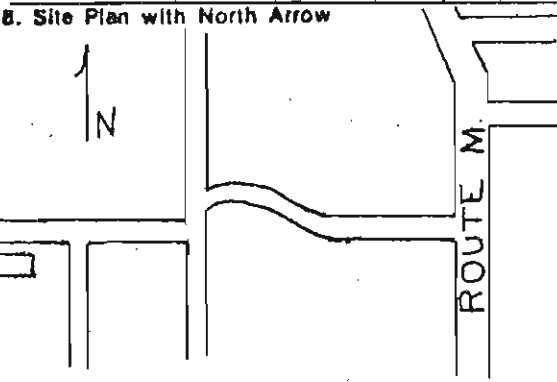
DVAS001-029

1. No. 31
2. County Daviess
4. Present Name(s) Lick Fork Baptist Church
5. Other Name(s)

1. No. 31
2. County Daviess
3. Location of Negatives Carneal's Office

6. Specific Location
From the Junction of Hwy 13 and Rt. M 6 mi E 1 1/4 mi S and 1 1/2 mi W

7. City or Town If Rural, Township & Vicinity
Breckenridge Harrison



9. Coordinates UTM
Lat. S 1/2 NW 1/4 Sect. 30
Long. TWP 58 N R 26 W

10. Site is Building Structure Object

| | |
|---|---|
| 11. On National Register? Yes <input type="checkbox"/> No <input checked="" type="checkbox"/> | 12. Is it Eligible? Yes <input type="checkbox"/> No <input type="checkbox"/> |
| 13. Part of Estab. Hist. Dist.? Yes <input type="checkbox"/> No <input checked="" type="checkbox"/> | 14. District Potent'l? Yes <input type="checkbox"/> No <input type="checkbox"/> |

15. Name of Established District

4. Present Name(s)
Lick Fork Baptist Church

5. Other Name(s)

16. Thematic Category
Society

17. Date(s) or Period
1871

18. Style or Design
Vernacular

19. Architect or Engineer
Unknown

20. Contractor or Builder
Unknown

21. Original Use, if apparent
Church

22. Present Use
Church

23. Ownership Public Private

24. Owner's Name & Address, if known
Board of Trustee's
Lick Fork Baptist Church
Gallatin, MO 64640

25. Open to Public? Yes No

26. Local Contact Person or Organization
Kay Kordes

27. Other Surveys in Which Included

28. No. of Stories 1

29. Basement? Yes No

30. Foundation Material
Native Stone

31. Wall Construction
Frame

32. Roof Type & Material
Gable/Asphalt shingle

33. No. of Bays Front - Side 4

34. Wall Treatment
Weatherboard

35. Plan Shape rectangle

36. Changes (Explain in #42) Addition Altered Moved

37. Condition Interior good Exterior good


38. Preservation Underway? Yes No

39. Endangered? By What? Neglect Yes No

40. Visible from Public Road? Yes No

41. Distance from and Frontage on Road
100 ft. from rd

42. Further Description of Important Features
This is a very plain vernacular structure used for Church services.



43. History and Significance

44. Description of Environment and Outbuildings

45. Sources of Information

46. Prepared by
T. Carneal

47. Organization
NWMSU Hist. Survey

48. Date 8/15/79 49. Revision Date(s)

On site observation



HISTORIC INVENTORY

DVAS001-020

1. No.
32

2. County
Daviness

4. Present Name(s)
Hale School

5. Other Name(s)

1. No.
32

2. County
Daviness

3. Location of Negatives
Carneal's Office

4. Present Name(s)
Hale School

5. Other Name(s)

6. Specific Location
From the Junction of Hwy 13 and Rt. M 6 mi E 1/4 mi S and 1/2 mi W

7. City or Town If Rural, Township & Vicinity
Breckenridge Harrison

16. Thematic Category
Education

17. Date(s) or Period
ca. 1900

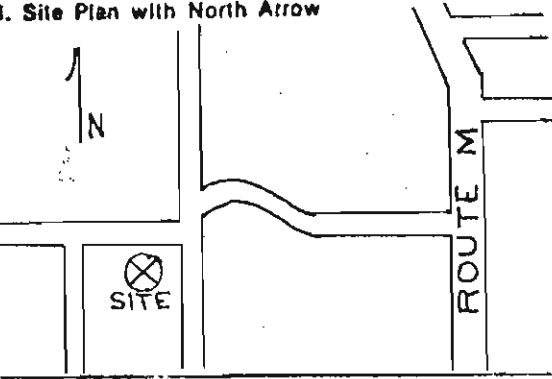
18. Style or Design
n/a

28. No. of Stories
n/a

29. Basement?
n/a

30. Foundation Material
n/a

31. Wall Construction
n/a



19. Architect or Engineer
n/a

20. Contractor or Builder
n/a

21. Original Use, if apparent
School

22. Present Use
pasture

23. Ownership
Public Private

24. Owner's Name & Address, if known
Joe Froman
Gallatin, MO 64640

32. Roof Type & Material
n/a

33. No. of Bays
Front n/a Side

34. Wall Treatment
n/a

35. Plan Shape
n/a

36. Changes (Explain in #42)
Addition Altered Moved

37. Condition
Interior n/a Exterior

9. Coordinates UTM
Lat. NE cor NE 1/4 Sect. 30
Long. TWP 58 N R 26 W

25. Open to Public?
Yes No

38. Preservation Underway?
Yes No

10. Site Building Structure Object

11. On National Register? Yes No

12. Is it Eligible? Yes No

26. Local Contact Person or Organization
Kay Kordes

27. Other Surveys in Which Included

39. Endangered? By What? Yes No

40. Visible from Public Road? Yes No

13. Part of Estab. Hist. Dist.? Yes No

14. District Potent'l? Yes No

15. Name of Established District

41. Distance from and Frontage on Road
150' D

42. Further Description of Important Features
This is a site nomination, therefore no features are described. It is significant for historical rather than architectural reasons.



43. History and Significance

44. Description of Environment and Outbuildings
There are no structures located on the property which is a grass meadow.

45. Sources of Information
On site observation

46. Prepared by
T. Carneal

47. Organization
NWMSU Hist. Survey

48. Date
8/15/79

49. Revision Date(s)



HISTORIC INVENTORY

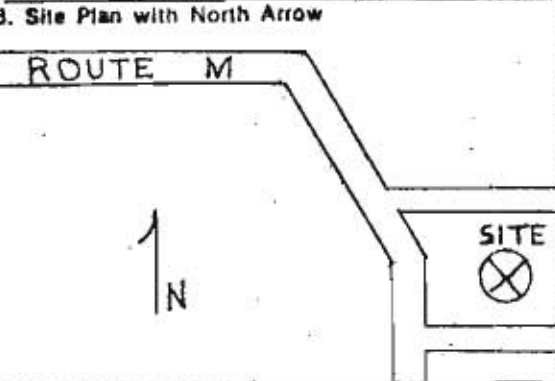
DVASC001-021

1. No. 33
2. County Daviess
4. Present Name(s) Weldon Cemetery
5. Other Name(s)

1. No. 33
2. County Daviess
3. Location of Negatives Carneal's Office

6. Specific Location
From the Junction of Rt. 13 and M
5 mi E and 1 mi S on the E side
of road.

7. City or Town If Rural, Township & Vicinity
Breckenridge Harrison



9. Coordinates UTM
Lat. SW¹/₄ SW¹/₄ Sect. 21
Long. TWP 58 N R 26 W

10. Site % Building // Structure // Object //

11. On National Register? Yes // No
12. Is it Eligible? Yes // No //

13. Part of Estab. Hist. Dist.? Yes // No
14. District Potent'l? Yes // No //

15. Name of Established District

16. Thematic Category
Society

17. Date(s) or Period
1838

18. Style or Design
n/a

19. Architect or Engineer
n/a

20. Contractor or Builder
n/a

21. Original Use, if apparent
Cemetery

22. Present Use
Cemetery

23. Ownership Public // Private

24. Owner's Name & Address, if known See appendix
Weldon Cemetery Board
Breckenridge, MO 64625

25. Open to Public? Yes No //

26. Local Contact Person or Organization
Kay Kordes

27. Other Surveys in Which Included

28. No. of Stories n/a

29. Basement? Yes // No //
n/a No //

30. Foundation Material
n/a

31. Wall Construction
n/a

32. Roof Type & Material
n/a

33. No. of Bays n/a
Front Side

34. Wall Treatment
n/a

35. Plan Shape n/a

36. Changes (Explain in #42) Addition // Altered // Moved //

37. Condition Interior
Exterior

38. Preservation Underway? Yes No //

39. Endangered? By What? Yes // No

40. Visible from Public Road? Yes No //

41. Distance from and Frontage on Road
100 yds from Rt. M

42. Further Description of Important Features

This is a site nomination, therefore, no features are described. The cemetery has white and gray tombstones, about 40 in all. There are peonies and bushes in the cemetery. The cemetery is located in a rural area.



43. History and Significance

44. Description of Environment and Outbuildings

The cemetery is located on top of a hill across from a farm in a rural area.

45. Sources of Information

On site observation

46. Prepared by
T. Carneal

47. Organization
NWMSU Hist. Survey

48. Date 8/15/79
49. Revision Date(s)

Weldon Cemetery
#24 Appendix

Cemetery is located on the property of Mike Patrick, Gallatin, MO 64640



HISTORIC INVENTORY

DVARS001-032

1. No. 34
2. County Daviess
4. Present Name(s) Mann School
5. Other Name(s)

| | |
|--|-----------------------------------|
| 1. No. 34 | 4. Present Name(s) Mann School |
| 2. County Daviess | 5. Other Name(s) |
| 3. Location of Negatives Carneal's Office | |

6. Specific Location
From Junction of Rt. 13 and M
5 mi E and 1 mi N ¼ mi E.

7. City or Town If Rural, Township & Vicinity
Gallatin Harrison

8. Site Plan with North Arrow

ROUTE M

16. Thematic Category
Education

17. Date(s) or Period
ca. 1900

18. Style or Design
Vernacular

19. Architect or Engineer
Unknown

20. Contractor or Builder
unknown

21. Original Use, if apparent
School

22. Present Use
Vacant

23. Ownership
Public Private

24. Owner's Name & Address, if known
Boyd Carpenter
Breckenridge, MO64625

25. Open to Public? Yes No

26. Local Contact Person or Organization
Kay Kordes

27. Other Surveys in Which Included

28. No. of Stories 1

29. Basement? Yes No

30. Foundation Material
Native Stone

31. Wall Construction
Frame

32. Roof Type & Material
Gable/Wood Shingle

33. No. of Bays
Front - Side 3

34. Wall Treatment
Weatherboard

35. Plan Shape
Rectangle

36. Changes (Explain in #42)
Addition Altered Moved

37. Condition
Interior poor
Exterior poor

38. Preservation Underway? Yes No

39. Endangered? By What? Yes No
neglect

40. Visible from Public Road? Yes No

41. Distance from and Frontage on Road
150' D

9. Coordinates UTM
Lat. SE cor SE¼ Sect 7
Long. TWP 58 N R 26 W

10. Site Building Structure Object

11. On National Register? Yes No

12. Is it Eligible? Yes No

13. Part of Estab. Hist. Dist.? Yes No

14. District Potential? Yes No

15. Name of Established District

42. Further Description of Important Features

This was a part of the Daviess County educational system in the early part of this century.

43. History and Significance

44. Description of Environment and Outbuildings

There is a well at the rear of the property.

45. Sources of Information
On site observation.

46. Prepared by
T. Carneal

47. Organization
NWMSU Hist. Survey

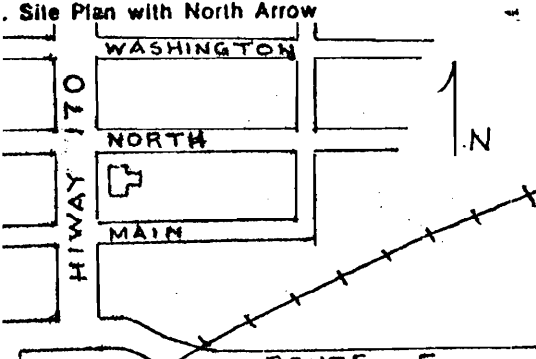
48. Date
8/15/79

49. Revision Date(s)



HISTORIC INVENTORY

DVASC001-033

| | | | | | |
|---|--|--|--|--|---------------------|
| 1. No. 23 | | 4. Present Name(s) Gary Ellis Home | | 1. No. 23 | |
| 2. County Davies | | 5. Other Name(s) Dr. Keener Home | | | 2. County Davies |
| 3. Location of Negatives Carneal's Office | | | | | |
| 3. Specific Location 4th house N on right side of Street from Lumberyard on Hwy 170 N. | | 16. Thematic Category Architecture | | 28. No. of Stories 2 | |
| 7. City or Town If Rural, Township & Vicinity Jamesport | | 17. Date(s) or Period 1877-1880 | | 29. Basement? Yes <input type="checkbox"/> No <input checked="" type="checkbox"/> | |
| Site Plan with North Arrow  | | 18. Style or Design Italianate/Vernacular | | 30. Foundation Material Rock | |
| 9. Coordinates UTM Lat. L 2 & 3, Blk 8, Callison's Addition, city of Jamesport | | 19. Architect or Engineer Unknown | | 31. Wall Construction Frame | |
| 10. Site // Building <input checked="" type="checkbox"/> Structure // Object <input type="checkbox"/> | | 20. Contractor or Builder Joseph S. Chenoweth | | 32. Roof Type & Material see appendix | |
| 11. On National Register? Yes <input type="checkbox"/> No <input checked="" type="checkbox"/> | | 21. Original Use, if apparent Residence | | 33. No. of Bays Front Side 3 | |
| 12. Is it Eligible? Yes <input type="checkbox"/> No <input type="checkbox"/> | | 22. Present Use Residence | | 34. Wall Treatment asphalt over weatherboard | |
| 13. Part of Estab. Hist. Dist.? Yes <input type="checkbox"/> No <input checked="" type="checkbox"/> | | 23. Ownership Public <input type="checkbox"/> Private <input checked="" type="checkbox"/> | | 35. Plan Shape asymmetrical | |
| 14. District Potential? Yes <input type="checkbox"/> No <input type="checkbox"/> | | 24. Owner's Name & Address, if known Mr. & Mrs. Gary Ellis Jamesport, MO 64648 | | 36. Changes (Explain in #42) Addition <input checked="" type="checkbox"/> Altered <input type="checkbox"/> Moved <input type="checkbox"/> | |
| 15. Name of Established District | | 25. Open to Public? Yes <input checked="" type="checkbox"/> No <input type="checkbox"/> | | 37. Condition Interior Good Exterior Good | |
| 16. Further Description of Important Features This Italianate style structure is covered with asphalt composition material. The windows are attenuated. There is a pediment that accentuates the doorway in the middle of the house. The porch railings on the first and second floors are of turned carpenter spindles and gives the house the appearance of a Queen Anne motif. The ends of the gable roof are clipped, giving it a Jerkin Head effect. There is an addition on the rear of the (see appendix) | | 26. Local Contact Person or Organization Kay Kordes | | 38. Preservation Underway? Yes <input type="checkbox"/> No <input checked="" type="checkbox"/> | |
| 17. History and Significance Part of the Franklin Callison Addition to the city of Jamesport. The lot was first sold to Joseph S. Chenoweth and his wife Sarah A. Chenoweth on December 15, 1877 for \$100. It was sold again on February 28, 1880 to Samuel Wickizer for \$775. The house was built by Mr. Joseph S. Chenoweth, a carpenter during the years he lived in Jamesport. (see appendix) | | 27. Other Surveys in Which Included | | 39. Endangered? By What? Yes <input type="checkbox"/> No <input checked="" type="checkbox"/> | |
| 18. Description of Environment and Outbuildings | | | | 40. Visible from Public Road? Yes <input checked="" type="checkbox"/> No <input type="checkbox"/> | |
| 19. Sources of Information Interview with Owners, On site observation. | | 46. Prepared by Carneal | | 41. Distance from and Frontage on Road 15' d 105 1/2 F | |
| | | 47. Organization NWMSU Hist. Survey | | 5. Other Name(s) | |
| | | 48. Date 8/15/79 | | | |
| | | 49. Revision Date(s) | | | |

Gary Ellis Home
#32 Appendix

Hipped center gable-clipped gable/asbestos shingle.

#42 Appendix

structure. This is in vernacular style but does not interfere with the "Victorian" appearance of the structure.

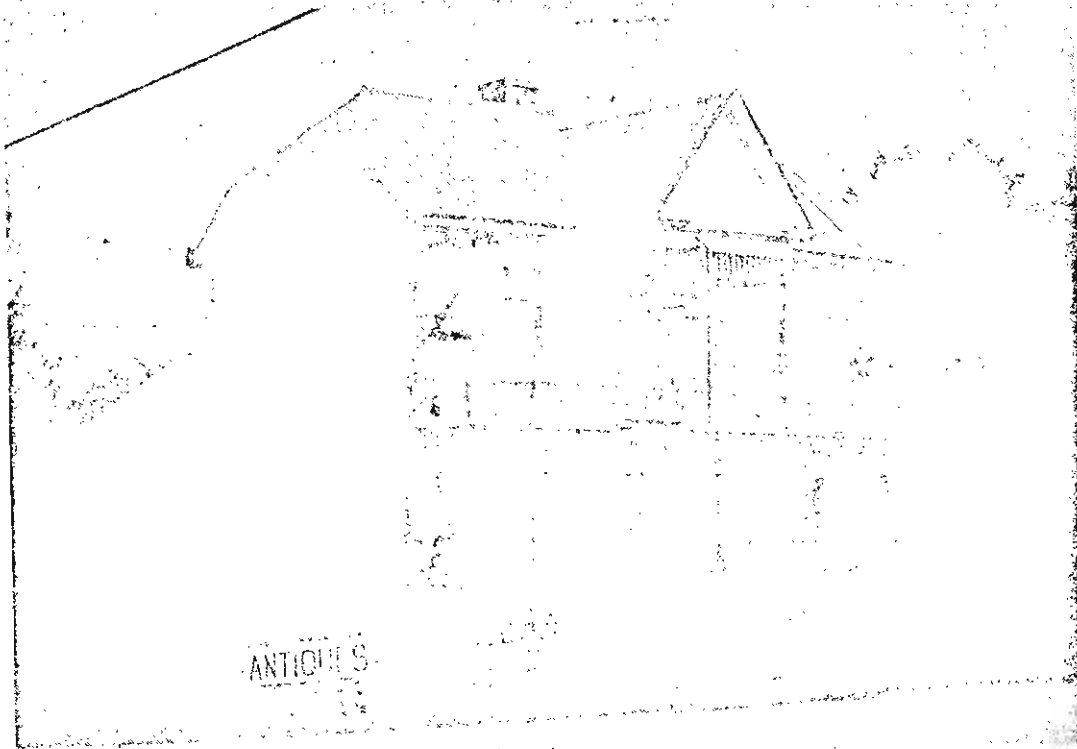
#43 Appendix

Home Opens For Tours

The Gary Ellis home in Jamesport will be opened to the public June 27 from 10 a.m. to 5 p.m. for tours as the Daviess County Historical Society's Bicentennial project.

The home is furnished completely with antiques the Ellises have been collecting for years. The home is one of the oldest in Jamesport, built about 1877 or 1878 by Joseph Chenoweth, who was a carpenter and built several homes in the area.

The public is invited to tour the home free of charge, but donations to the historical society will be accepted. Among the antiques on display or in use are a cherry linen press built in Daviess County in the late 1830s, a collection of Bennington pottery, pattern glass from the Victorian era, a large walnut bird's eye maple desk built in 1888 for a wedding present, a turn of the century divan and chair, a kitchen table and pine trestle table from the early 1800s and bedroom furnishings from the 1840s.



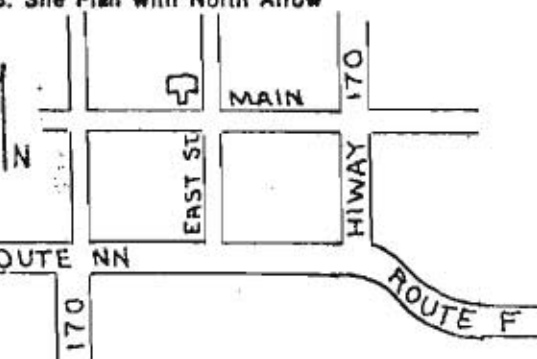

The Gary Ellis home in Jamesport will be open to the public for free tours June 27 as a project of the Daviess County Historical Society. The house is completely furnished with antiques.



Antique's

HISTORIC INVENTORY

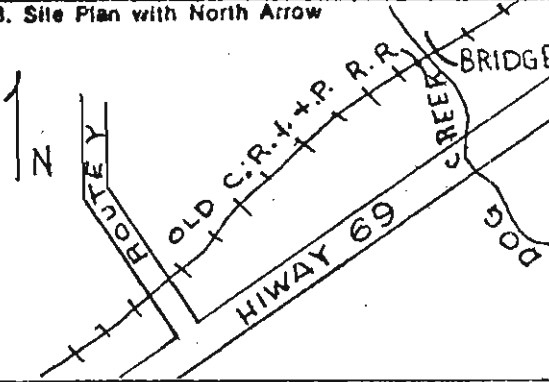
NWASOU-020

| | | | | |
|--|--|---|--|--|
| 1. No. 64 | | 4. Present Name(s) United Methodist Church of Jamesport, MO | | 1. No. 64 |
| 2. County Davies | | 5. Other Name(s) Jamesport Methodist Church | | |
| 3. Location of Negatives Carneal's Office | | 16. Thematic Category Society | | 2. County Davies |
| 6. Specific Location Intersection E Street & Main Street. | | 17. Date(s) or Period 1902 | | |
| 7. City or Town If Rural, Township & Vicinity Jamesport, MO | | 18. Style or Design Vernacular | | 4. Present Name(s) United Methodist Church of Jamesport |
| 8. Site Plan with North Arrow  | | 19. Architect or Engineer Unknown | | |
| 9. Coordinates UTM Lat. L 1, BLK 6 of Original Town Long. Jamesport | | 20. Contractor or Builder L. H. Wickizer & H. Hart | | 5. Other Name(s) Jamesport Methodist Church |
| 10. Site # Building <input checked="" type="checkbox"/> Structure # Object <input type="checkbox"/> | | 21. Original Use, if apparent Church | | |
| 11. On National Register? Yes <input type="checkbox"/> No <input checked="" type="checkbox"/> | | 22. Present Use Church | | |
| 12. Is it Eligible? Yes <input type="checkbox"/> No <input type="checkbox"/> | | 23. Ownership Public <input checked="" type="checkbox"/> Private <input type="checkbox"/> | | |
| 13. Part of Estab. Hist. Dist.? Yes <input type="checkbox"/> No <input checked="" type="checkbox"/> | | 24. Owner's Name & Address, if known Board of Trustees United Methodist Church Jamesport, MO 64648 | | |
| 14. District Potent'? Yes <input type="checkbox"/> No <input type="checkbox"/> | | 25. Open to Public? Yes <input checked="" type="checkbox"/> No <input type="checkbox"/> | | |
| 15. Name of Established District | | 26. Local Contact Person or Organization Kay Kordes | | |
| 42. Further Description of Important Features This vernacular style church uses a Gothic style window in the south wall. The window has stained glass segments. There are other stained glass windows in a transom section above the entrance door, and on the east and west walls. There is a heavy stone lintel above the windows and a stone lugsill under every window. The bell tower at the southeast corner of the building has small battlements at the top. | | 27. Other Surveys in Which Included | | |
| 43. History and Significance The original church was built of wood in 1871. It was torn down and replaced with this brick in 1902 | | 28. No. of Stories 1 | | |
| 44. Description of Environment and Outbuildings | | 29. Basement? Yes <input checked="" type="checkbox"/> No <input type="checkbox"/> | | |
| 45. Sources of Information On site observation Date in Corner Stone in front of church. From Church History records. | | 30. Foundation Material Stone | | |
| | | 31. Wall Construction Brick/mortar | | |
| | | 32. Roof Type & Material Gable/asphalt shingle | | |
| | | 33. No. of Bays Front Side 1 | | |
| | | 34. Wall Treatment Running bond | | |
| | | 35. Plan Shape tee | | |
| | | 36. Changes (Explain in #42) Addition <input type="checkbox"/> Altered <input type="checkbox"/> Moved <input type="checkbox"/> | | |
| | | 37. Condition Interior good Exterior good | | |
| | | 38. Preservation Underway? Yes <input checked="" type="checkbox"/> No <input type="checkbox"/> | | |
| | | 39. Endangered? By What? Yes <input type="checkbox"/> No <input checked="" type="checkbox"/> | | |
| | | 40. Visible from Public Road? Yes <input checked="" type="checkbox"/> No <input type="checkbox"/> | | |
| | | 41. Distance from and Frontage on Road 15' D 60' F | | |
| | |  | | |
| | | 46. Prepared by T. Carneal | | |
| | | 47. Organization NWMSU Hist. Survey | | |
| | | 48. Date 8/15/79 | | |
| | | 49. Revision Date(s) | | |



HISTORIC INVENTORY

BYAS001-035

| | | | | |
|--|--|---|--|--|
| 1. No. 36 | | 4. Present Name(s) Old Rock Island R.R. Bridge | | 1. No. 36 |
| 2. County Davies | | 5. Other Name(s) | | |
| 3. Location of Negatives Carneal's | | Railroad Dump/Rock Arch R.R. Bridge | | |
| 6. Specific Location 1 mi E of Winston on Hwy 69 Left side of road. | | 16. Thematic Category Technology/transportation | | 2. County Davies |
| 7. City or Town If Rural, Township & Vicinity Winston Jefferson | | 17. Date(s) or Period late 1860's/early 1870's | | |
| 8. Site Plan with North Arrow  | | 18. Style or Design curved arch | | |
| 9. Coordinates UTM Lat. SW 1/4 Sec 35 Long. TWP 59 N R 29 W | | 19. Architect or Engineer unknown | | |
| 10. Site Building Structure Object | | 20. Contractor or Builder unknown | | |
| 11. On National Register? Yes <input type="checkbox"/> No <input checked="" type="checkbox"/> | | 21. Original Use, if apparent Railroad Bridge | | |
| 12. Is it Eligible? Yes <input type="checkbox"/> No <input type="checkbox"/> | | 22. Present Use no longer in use | | |
| 13. Part of Estab. Hist. Dist.? Yes <input type="checkbox"/> No <input checked="" type="checkbox"/> | | 23. Ownership Public <input type="checkbox"/> Private <input checked="" type="checkbox"/> | | |
| 14. District Potent'l? Yes <input type="checkbox"/> No <input type="checkbox"/> | | 24. Owner's Name & Address, if known Russell Heldenbrand Winston, MO 64689 | | |
| 15. Name of Established District | | 25. Open to Public? Yes <input type="checkbox"/> No <input checked="" type="checkbox"/> | | |
| 42. Further Description of Important Features This bridge is a perfectly curved arch used by the Old Chicago, Rock Island, and Pacific Railroad. Hand hewn blocks show durable construction which took place prior to 1875. A wooden tressle was the original structure crossing this creek. It was soon replaced with the present structure. | | 26. Local Contact Person or Organization Kay Kordes | | 4. Present Name(s) Old Rock Island R.R. Bridge |
| 43. History and Significance The train robbery at this point one mile east of town in July of 1881 was perhaps the most exciting episode of that rough and rugged era of the state. On the night of July 15, soon after the eastbound train pulled out of the station at Winston, the robbers began their work. Passengers were commanded to lie on the floor, while seven (see appendix) | | 27. Other Surveys in Which Included | | |
| 44. Description of Environment and Outbuildings | | 28. No. of Stories n/a | | |
| 45. Sources of Information On site observation, 1837-1937 Centennial Publication | | 29. Basement? Yes <input type="checkbox"/> No <input checked="" type="checkbox"/> | | |
| | | 30. Foundation Material n/a | | |
| | | 31. Wall Construction n/a | | |
| | | 32. Roof Type & Material n/a | | |
| | | 33. No. of Bays n/a Front Side | | |
| | | 34. Wall Treatment n/a | | |
| | | 35. Plan Shape arch | | |
| | | 36. Changes (Explain in #42) Addition <input type="checkbox"/> Altered <input type="checkbox"/> Moved <input type="checkbox"/> | | |
| | | 37. Condition Interior Exterior excellent | | |
| | | 38. Preservation Underway? Yes <input type="checkbox"/> No <input checked="" type="checkbox"/> | | |
| | | 39. Endangered? By What? Yes <input checked="" type="checkbox"/> No <input type="checkbox"/> neglect/nature | | |
| | | 40. Visible from Public Road? Yes <input checked="" type="checkbox"/> No <input type="checkbox"/> | | |
| | | 41. Distance from and Frontage on Road | | |
| | | 46. Prepared by T Carneal | | 5. Other Name(s) Railroad Dump/Rock Arch RR Bridge. |
| | | 47. Organization NWMSU Hist. Survey | | |
| | | 48. Date 8/15/79 | | |

Old Rock Island R.R. Bridge
#43 appendix

masked bandits went through the coach shooting wildly. Conductor Westfall, who failed to obey, was struck in the chest by two deadly bullets. Others who had gathered on the rear platform, dared to peer into the coach during a lull in the firing and a bullet crashed through the head of Frank McMillan, killing him.

Three of the bandits captured the baggage car and forced the expressman to open the safe from which they removed the contents, estimated from \$3,000 to \$15,000.


The scene of the hold-up was near this stone arch commonly called "the dump", and the horses were tethered in the woods close by. Mounting them they galloped away and although rewards of \$50,000 were offered for their capture, they remained at large many months.

It was an almost unanimous opinion that the James boys were leaders of the gang, since it was known that they had been in the country about Winston for several days and knew the lay of the land. Jim Cummins, the last survivor of the outlaw gang, who died in the Confederate Veterans' Home at Higginsville, MO, in July 1929, tells in a manuscript published after his death, of his hatred for Frank and Jesse James, the cause of it being Frank's accusation that Cummins was present at the Winston robbery and swore on the stand to that effect. Jesse also murdered Cummins' friend, Ed Miller, to rob him of his share of the spoils from the Winston hold-up. Frank was later brought to trail at Gallatin. The prosecution was handled by William H. Wallace, whose activities as prosecuting attorney of Jackson county broke up the James gang.



HISTORIC INVENTORY

DVAS001-026

| | | | | |
|---|--|---|--|------------------------------|
| 1. No. 37 | | 4. Present Name(s) | | 1. No. 37 |
| 2. County Daviess | | 5. Other Name(s) | | |
| 3. Location of Negatives Carneal's Office | | Victoria | | |
| 6. Specific Location N of Winston on State Rd. Y to Hwy 6. Left to 2nd rd on left. to first crossroad, turn right. | | 16. Thematic Category Exploration and Settlement | | 2. County Daviess |
| 7. City or Town If Rural, Township & Vicinity Jefferson | | 17. Date(s) or Period ca. 1870 | | |
| 8. Site Plan with North Arrow  | | 18. Style or Design n/a | | |
| 9. Coordinates UTM Lat. NE 1/4 Sec 32 Long. TWP 59 N R 29 W | | 19. Architect or Engineer n/a | | 4. Present Name(s) |
| 10. Site % Building // Structure // Object // | | 20. Contractor or Builder n/a | | |
| 11. On National Register? Yes // No <input checked="" type="checkbox"/> | | 21. Original Use, if apparent Town | | |
| 12. Is it Eligible? Yes // No // | | 22. Present Use field | | 5. Other Name(s) Victoria |
| 13. Part of Estab. Hist. Dist.? Yes // No <input checked="" type="checkbox"/> | | 23. Ownership Public <input type="checkbox"/> Private <input checked="" type="checkbox"/> | | |
| 14. District Potent? Yes // No // | | 24. Owner's Name & Address, if known Victor Lee RRL Weatherby, MO | | |
| 15. Name of Established District | | 25. Open to Public? Yes // No <input checked="" type="checkbox"/> | | 6. Other Name(s) |
| 42. Further Description of Important Features This is a site nomination, therefore no features are described. It is significant for historical rather than architectural reasons. | | 26. Local Contact Person or Organization Kay Kordes | | |
| 43. History and Significance Victoria, located in Jefferson Township, was a thriving hamlet in the early 1870's. With a population of 75, a church, a school and several stores, it seemed a choice location for young Dr. D.M. Clagett. He settled in Victoria in May, 1872 and continued practice there for 3 years before moving in 1875 to Winston. (See appendix) | | 27. Other Surveys in Which Included | | |
| 44. Description of Environment and Outbuildings The site is located in a rural area. Some rocks from foundation of the old Victoria Church remain on the right side of the road. | | 40. Visible from Public Road? Yes <input checked="" type="checkbox"/> No // | | 7. Other Name(s) |
| 45. Sources of Information 1837-1937, Daviess County Centennial Publication. Interview with Omar Baxter, On site observation | | 41. Distance from and Frontage on Road | | |
| 46. Prepared by T. Carneal | | 47. Organization NWMSU Hist. Survey | | |
| 48. Date 8/15/79 | | 49. Revision Date(s) | | |

Victoria

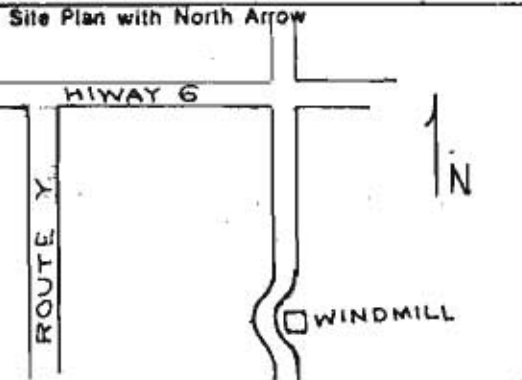

#43 Appendix

The A.F. and A.M. Lodge was organized in Victoria and continued there until 1879 when it moved to Winston. In the late 1860's the Chicago, Rock Island and Pacific Railroad came through southeastern Daviess County, but since it did not touch Victoria most of the businesses there began their move to what soon became Winston.



HISTORIC INVENTORY

DAVAS001-037

| | | |
|--|---|--|
| <p>1. No. 38</p> <p>2. County Daviess</p> <p>3. Location of Negatives Carneal's Office</p> | <p>4. Present Name(s) Windmill</p> <p>5. Other Name(s) Old Jefferson Highway</p> | <p>1. No. 38</p> <p>2. County Daviess</p> <p>4. Present Name(s) Windmill</p> |
| <p>6. Specific Location N of Winston on State Rd. Y to Hwy 6, right on 6 to first cross road, turn right one mile.</p> <p>7. City or Town If Rural, Township & Vicinity Jefferson</p> <p>8. Site Plan with North Arrow</p>  | <p>16. Thematic Category Technology/transportation</p> <p>17. Date(s) or Period 1915 to 1925</p> <p>18. Style or Design n/a</p> <p>19. Architect or Engineer unknown</p> <p>20. Contractor or Builder unknown</p> <p>21. Original Use, if apparent County Road</p> <p>22. Present Use County Road</p> <p>23. Ownership Public <input type="checkbox"/> Private <input type="checkbox"/></p> <p>24. Owner's Name & Address, if known Jefferson TWP Daviess, County</p> | <p>28. No. of Stories n/a</p> <p>29. Basement? Yes <input type="checkbox"/> No <input checked="" type="checkbox"/></p> <p>30. Foundation Material n/a</p> <p>31. Wall Construction n/a</p> <p>32. Roof Type & Material n/a</p> <p>33. No. of Bays n/a Front Side</p> <p>34. Wall Treatment n/a</p> <p>35. Plan Shape n/a</p> <p>36. Changes (Explain in #42) Addition <input type="checkbox"/> Altered <input type="checkbox"/> Moved <input type="checkbox"/></p> <p>37. Condition Interior n/a Exterior</p> <p>38. Preservation Underway? Yes <input checked="" type="checkbox"/> No <input type="checkbox"/></p> <p>39. Endangered? By What? Yes <input type="checkbox"/> No <input checked="" type="checkbox"/></p> <p>40. Visible from Public Road? Yes <input checked="" type="checkbox"/> No <input type="checkbox"/></p> <p>41. Distance from and Frontage on Road n/a</p> |
| <p>9. Coordinates UTM Lat. NW 1/4 Sec 26 Long. TWP 59 N R 29 W</p> <p>10. Site <input checked="" type="checkbox"/> Building <input type="checkbox"/> Structure <input checked="" type="checkbox"/> Object <input type="checkbox"/></p> <p>11. On National Register? Yes <input type="checkbox"/> No <input checked="" type="checkbox"/></p> <p>12. Is It Eligible? Yes <input type="checkbox"/> No <input checked="" type="checkbox"/></p> <p>13. Part of Estab. Hist. Dist.? Yes <input type="checkbox"/> No <input checked="" type="checkbox"/></p> <p>14. District Potent'? Yes <input type="checkbox"/> No <input checked="" type="checkbox"/></p> <p>15. Name of Established District</p> | <p>25. Open to Public? Yes <input type="checkbox"/> No <input checked="" type="checkbox"/></p> <p>26. Local Contact Person or Organization Kay Kordes</p> <p>27. Other Surveys in Which Included</p> | <p>5. Other Name(s) Jefferson Highway</p> <p>42. Further Description of Important Features This is a site nomination, therefore no features are described. It is significant for historical rather than architectural reasons. Jefferson Highway was the first state maintained road through Colfax and Jefferson townships. It was a major and much used road connecting Bethany, MO and Cameron, MO. At the point mentioned above, the windmill that originally provided water for horses was left in the middle of the road. This dirt road was kept (see appendix).</p> <p>43. History and Significance Jefferson Highway was one of the first routes north from Kansas City that lead to the construction of Interstate 35 that now crosses Daviess County.</p> <p>44. Description of Environment and Outbuildings The windmill is located in a rural part of the county.</p> |
| <p>45. Sources of Information Personal interview with: Omar Baxter, Harl Garner & Jack Tingler. On site observation.</p> | <p>46. Prepared by T. Carneal</p> <p>47. Organization NWMSU Hist. Survey</p> <p>48. Date 8/15/70</p> <p>49. Revision Date(s)</p> |  |

Windmill

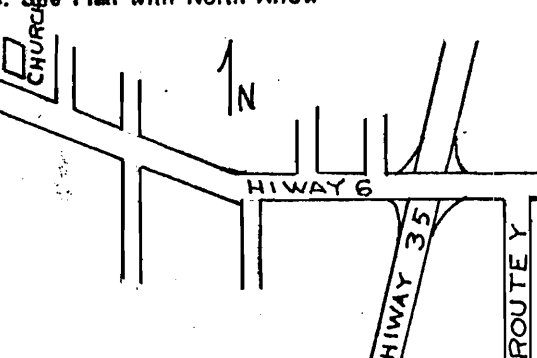

#42 Appendix

graded by horse drawn road graders and was marked with red, white and blue J-H- markers on posts and telephone poles to indicate the route.



HISTORIC INVENTORY

DAV5001-038

| | | | | |
|---|--|--|-----------------------------|----------------------------------|
| 1. No. 39 | 4. Present Name(s) Alta Vista | | 1. No. 39 | |
| 2. County Daviness | 5. Other Name(s) | | | |
| 3. Location of Negatives Carneal's Office | | | | |
| 6. Specific Location N on I-35 to Hwy 6. Left on Hwy 6 2½ mi. Right side. | 16. Thematic Category Exploration/Settlement | 28. No. of Stories n/a | 2. County Daviness | |
| 7. City or Town If Rural, Township & Vicinity Jefferson | 17. Date(s) or Period ca. 1860 | 29. Basement? Yes <input type="checkbox"/> No <input checked="" type="checkbox"/> | | |
| 8. Site Plan with North Arrow  | 18. Style or Design n/a | 30. Foundation Material n/a | | |
| | 19. Architect or Engineer n/a | 31. Wall Construction n/a | | |
| 9. Coordinates UTM Lat. SE¼ Sec 19 Long. TWP 59 N R 29 W | 20. Contractor or Builder n/a | 32. Roof Type & Material n/a | | 4. Present Name(s) Alta Vista |
| 10. Site # Building <input type="checkbox"/> Structure <input type="checkbox"/> Object <input type="checkbox"/> | 21. Original Use, if apparent Hamlet | 33. No. of Bays n/a Front Side | | |
| 11. On National Register? Yes <input type="checkbox"/> No <input checked="" type="checkbox"/> | 22. Present Use Church/cemetery | 34. Wall Treatment n/a | | |
| 12. Is II Eligible? Yes <input type="checkbox"/> No <input checked="" type="checkbox"/> | 23. Ownership Public <input type="checkbox"/> Private <input checked="" type="checkbox"/> | 35. Plan Shape n/a | | |
| 13. Part of Estab. Hist. Dist.? Yes <input type="checkbox"/> No <input checked="" type="checkbox"/> | 24. Owner's Name & Address, if known Dr. Fred K. Wilson Winston, MO64689 | 36. Changes (Explain in #42) Addition <input type="checkbox"/> Altered <input checked="" type="checkbox"/> Moved <input type="checkbox"/> | | |
| 14. District Potent'l? Yes <input type="checkbox"/> No <input checked="" type="checkbox"/> | 25. Open to Public? Yes <input type="checkbox"/> No <input checked="" type="checkbox"/> | 37. Condition Interior n/a Exterior | | |
| 15. Name of Established District | 26. Local Contact Person or Organization Kay Kordes | 38. Preservation Underway? Yes <input type="checkbox"/> No <input checked="" type="checkbox"/> | | |
| 42. Further Description of Important Features This is a site nomination therefore no features are described. It is significant for historical rather than architectural reasons. | 27. Other Surveys in Which Included | 39. Endangered? By What? Yes <input type="checkbox"/> No <input checked="" type="checkbox"/> | 5. Other Name(s) | |
| 43. History and Significance Alta Vista was a thriving hamlet in western Daviness County during the early 1860's. A 1916 Atlas of the County shows 16 blocks laid off for this Alta Vista hamlet. In 1865, Dr. F.C. Eastman located there and built up an extensive practice before moving five miles southeast to the growing town of Winston. |  | 40. Visible from Public Road? Yes <input checked="" type="checkbox"/> No <input type="checkbox"/> | | |
| 44. Description of Environment and Outbuildings The church at Alta Vista has remained active and in 1978, the building is in excellent condition and the cemetery there is well maintained. | 41. Distance from and Frontage on Road | 46. Prepared by T. Carneal | | |
| 45. Sources of Information On site observation 1837-1937 Centennial Publication. | 47. Organization NWMSU Hist. Survey | 48. Date 8/15/79 | 49. Revision Date(s) | |



HISTORIC INVENTORY

EVASCOI-039

1. No.
40

2. County
Daviness

4. Present Name(s)
Lake Viking

5. Other Name(s)
Valkyrie Valley

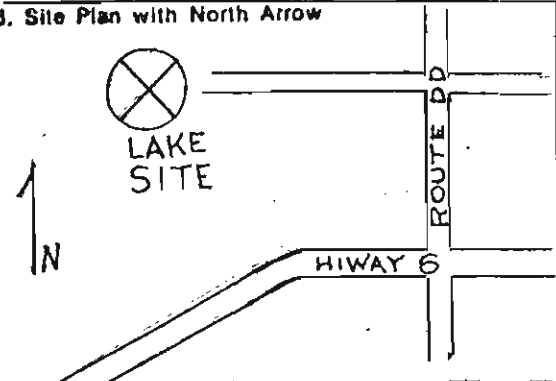
1. No.
40

2. County
Daviness

3. Location of Negatives
Carneal's Office

6. Specific Location
From Interstate 35 & 69 follow signs 2 mi. E and drive around lake.

7. City or Town If Rural, Township & Vicinity
Gallatin Liberty



9. Coordinates UTM
Lat. see appendix
Long.

10. Site Building Structure Object

11. On National Register? Yes No 12. Is It Eligible? Yes No

13. Part of Estab. Hist. Dist.? Yes No 14. District Potential? Yes No

15. Name of Established District

4. Present Name(s)
Lake Viking

5. Other Name(s)
-

Valkyrie Valley

16. Thematic Category
Recreation

17. Date(s) or Period
1967

18. Style or Design
n/a

19. Architect or Engineer
Development Services inc.

20. Contractor or Builder
Development Services, Inc.

21. Original Use, if apparent
Agriculture/farms

22. Present Use
recreation

23. Ownership Public Private

24. Owner's Name & Address, if known
Lake Viking Association Office
Gallatin, MO 64640

25. Open to Public? Yes No

26. Local Contact Person or Organization
Kay Kordes

27. Other Surveys in Which Included

28. No. of Stories n/a

29. Basement? Yes No
n/a

30. Foundation Material
n/a

31. Wall Construction
n/a

32. Roof Type & Material
n/a

33. No. of Bays Front Side

34. Wall Treatment
n/a

35. Plan Shape n/a

36. Changes (Explain in #42) Addition Altered Moved

37. Condition Interior n/a Exterior

38. Preservation Underway? Yes No

39. Endangered? By What? Yes No

40. Visible from Public Road? Yes No

41. Distance from and Frontage on Road

42. Further Description of Important Features

This is a site nomination, therefore no features are described. This 600 acre lake has 209 homes, 3 beaches, 2 pools. There are 2400 acres in the project with 2200 lots; a marina, grocery store and real estate office. A club house for all property owners and guests to use, with fishing, skiing, swimming and boating permitted on the lake. There are 19 miles of shore line.



43. History and Significance

All buildings must be approved by the building committee before construction starts. The Association Board is made up of six property owners, elected by property owners. Each serves a period of three years. All property owners pay membership dues each year. This is a private lake and to use it you must own property or be a guest of a property owner. A strict set of by-laws are enforced.

44. Description of Environment and Outbuildings

This is a summer recreation area.

45. Sources of Information
Interview with Roberta Sandy
On site observation.

46. Prepared by
T. Carneal

47. Organization
NWMSU Hist. Survey

48. Date 8/15/79 49. Revision Date(s)

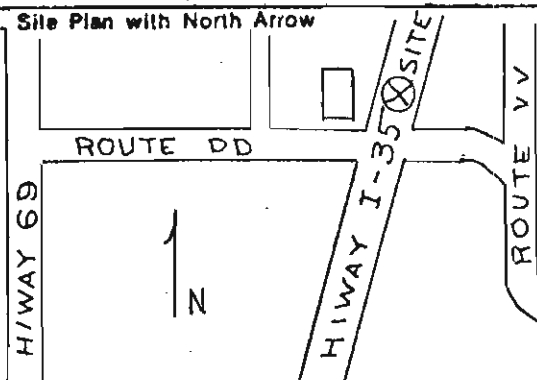
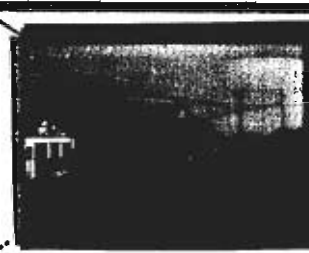
Lake Viking
#9 Appendix

Part of Sec 8, 9, 16, 17, 18, 19, & 20 in TWP 50 N R 28 W.



HISTORIC INVENTORY

DVASC001-040

| | | |
|--|--|---|
| 1. No. 66 2. County Daviness 3. Location of Negatives Carneal's Office | 4. Present Name(s) Civil Bend 5. Other Name(s) Pinhook | 1. No. 66 2. County Daviness 4. Present Name(s) Civil Bend 5. Other Name(s) Pinhook |
| 6. Specific Location 4 mi SE of Pattonsburg. 17 mi NW of Gallatin. 7. City or Town If Rural, Township & Vicinity Pattonsburg | 16. Thematic Category Economics 17. Date(s) or Period 1868 18. Style or Design 19. Architect or Engineer unknown 20. Contractor or Builder unknown 21. Original Use, if apparent General Store 22. Present Use 23. Ownership Public <input checked="" type="checkbox"/> Private <input type="checkbox"/> 24. Owner's Name & Address, if known State of MO HWY Dept. Jefferson City, MO | 28. No. of Stories n/a 29. Basement? Yes <input type="checkbox"/> No <input type="checkbox"/> 30. Foundation Material n/a 31. Wall Construction n/a 32. Roof Type & Material n/a 33. No. of Bays n/a Front Side 34. Wall Treatment n/a 35. Plan Shape n/a 36. Changes (Explain in #42) Addition <input type="checkbox"/> Altered <input type="checkbox"/> Moved <input type="checkbox"/> 37. Condition Interior n/a Exterior _____ 38. Preservation Underway? Yes <input type="checkbox"/> No <input type="checkbox"/> 39. Endangered? By What? Yes <input type="checkbox"/> No <input type="checkbox"/> 40. Visible from Public Road? Yes <input checked="" type="checkbox"/> No <input type="checkbox"/> 41. Distance from and Frontage on Road |
| 8. Site Plan with North Arrow  | 9. Coordinates UTM Lat. TWP 60 N R 24 W 10. Site Building <input checked="" type="checkbox"/> Structure <input type="checkbox"/> Object <input type="checkbox"/> 11. On National Register? Yes <input type="checkbox"/> No <input checked="" type="checkbox"/> 12. Is It Eligible? Yes <input type="checkbox"/> No <input type="checkbox"/> 13. Part of Estab. Hist. Dist.? Yes <input type="checkbox"/> No <input checked="" type="checkbox"/> 14. District Potent'l? Yes <input type="checkbox"/> No <input type="checkbox"/> 15. Name of Established District | 25. Open to Public? Yes <input checked="" type="checkbox"/> No <input type="checkbox"/> 26. Local Contact Person or Organization Kay Kordes 27. Other Surveys in Which Included |
| 42. Further Description of Important Features This is a site nomination, therefore no features are described. It is significant for historical rather than architectural reasons. | |  |
| 43. History and Significance Civil Bend village was laid out in 1868, by Wilbert Canfield who surveyed 24 lots. The people, wanting to be civil and living close to a bend in the Grand River to the north, named the village Civil Bend. A doctor traveling with his family admired the place and bought land. He established the first doctor's office. (see appendix) | | |
| 44. Description of Environment and Outbuildings | | |
| 45. Sources of Information On Site observation Daviess County Centennial, 1837-1937 Gallatin Newspaper. Interview with Margaret Boyer. | 46. Prepared by T. Carneal 47. Organization NWMSU Hist. Survey 48. Date 8/15/79 49. Revision Date(s) | |

Civil Bend
#43 Appendix

John T. Price put up a 16-foot-square building for a store. The business life of the community increased to druggist, harness maker, blacksmith, hotel, barber, shoemaker and general store. Later a restaurant with grocery items working clothing and a post office in the back was present. Two good doctors, and an auctioneer soon settled in Civil Bend. Other buildings included the I.O.O.F. and Masonic Lodges, and two churches.

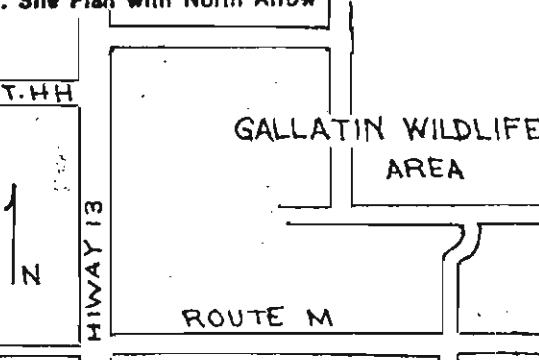
The Civil Bend Telephone was incorporated in 1912 and gave 24-hour service for \$10 a year for each customer. In 1921, four rural schools consolidated and used vacant buildings for grades and by 1925, a four-year high school was given a first class rating.

The United Methodist Church was built in 1888, with an addition added in 1914. There was an active congregation and Sunday services. By 1907, C.C. Reno's store was a landmark with necessary items for rural people. Mr. Reno also bought produce and the store served as a business, visiting and as a collecting place for half a century. In June 1972, both the store and school building were razed for Interstate I-35 right-of-way.



HISTORIC INVENTORY

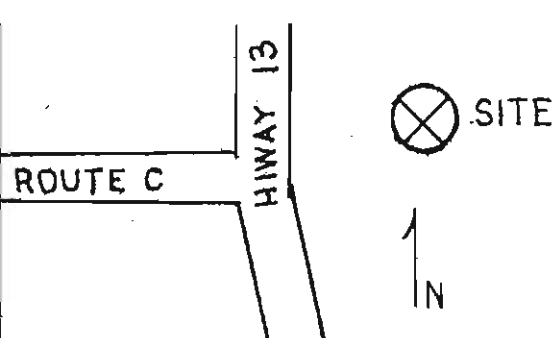

DVASC01-041

| | | | |
|---|--|--|--|
| <p>1. No. 65</p> <p>2. County Daviss</p> <p>3. Location of Negatives Carneal's Office</p> | <p>4. Present Name(s) Gallatin Wildlife Area</p> <p>5. Other Name(s)</p> | 1. No. 65 | |
| <p>6. Specific Location 5 mi S of Gallatin on Hwy 13, ½ mi E on Hwy M.</p> | <p>16. Thematic Category Recreation</p> <p>17. Date(s) or Period ca. 1960</p> | <p>28. No. of Stories n/a</p> <p>29. Basement? Yes <input type="checkbox"/> No <input type="checkbox"/></p> | 2. County Daviss |
| <p>7. City or Town If Rural, Township & Vicinity Monroe</p> | <p>18. Style or Design n/a</p> <p>19. Architect or Engineer n/a</p> <p>20. Contractor or Builder n/a</p> | <p>30. Foundation Material n/a</p> <p>31. Wall Construction n/a</p> <p>32. Roof Type & Material n/a</p> | 4. Present Name(s) Gallatin Wildlife Area |
| <p>8. Site Plan with North Arrow</p>  | <p>21. Original Use, if apparent Farming Land</p> <p>22. Present Use Wildlife area.</p> <p>23. Ownership Public <input checked="" type="checkbox"/> Private <input type="checkbox"/></p> <p>24. Owner's Name & Address, if known Mo. Conservation Dept. Jefferson City, MO 65102</p> | <p>33. No. of Bays Front n/a Side</p> <p>34. Wall Treatment n/a</p> <p>35. Plan Shape n/a</p> <p>36. Changes (Explain in #42) Addition <input type="checkbox"/> Altered <input type="checkbox"/> Moved <input type="checkbox"/></p> <p>37. Condition Interior n/a Exterior</p> | 5. Other Name(s) |
| <p>9. Coordinates UTM Lat. W ½ Sec 10 & 15 Long. TWP 58 N R 27 W</p> | <p>25. Open to Public? Yes <input checked="" type="checkbox"/> No <input type="checkbox"/></p> <p>26. Local Contact Person or Organization Kay Kordes</p> <p>27. Other Surveys in Which Included</p> | <p>38. Preservation Underway? Yes <input checked="" type="checkbox"/> No <input type="checkbox"/></p> <p>39. Endangered? By What? Yes <input type="checkbox"/> No <input checked="" type="checkbox"/></p> <p>40. Visible from Public Road? Yes <input checked="" type="checkbox"/> No <input type="checkbox"/></p> <p>41. Distance from and Frontage on Road On M Hwy.</p> | |
| <p>10. Site Building <input checked="" type="checkbox"/> Structure / Object <input type="checkbox"/></p> | <p>11. On National Register? Yes <input type="checkbox"/> No <input checked="" type="checkbox"/></p> <p>12. Is It Eligible? Yes <input type="checkbox"/> No <input type="checkbox"/></p> <p>13. Part of Estab. Hist. Dist.? Yes <input type="checkbox"/> No <input checked="" type="checkbox"/></p> <p>14. District Potent'l? Yes <input type="checkbox"/> No <input type="checkbox"/></p> <p>15. Name of Established District</p> | <p>42. Further Description of Important Features</p> <p>This is a game area, there is a shooting range, and a marsh for waterfowl. There are 670 acres in the area. This is a site nomination, therefore no features are described.</p> | |
| <p>43. History and Significance</p> | <p>44. Description of Environment and Outbuildings</p> | <p>45. Sources of Information On site observation.</p> | |
| <p>46. Prepared by T. Carneal</p> <p>47. Organization NWMSU Hist. Survey</p> <p>48. Date 8/15/79</p> | <p>49. Revision Date(s)</p> | | |



HISTORIC INVENTORY

DVAS001-042

| | | |
|--|--|--|
| <p>1. No. 4</p> <p>2. County Daviess</p> <p>3. Location of Negatives Carneal's Office</p> | <p>4. Present Name(s) Carlin Sperry Spring</p> <p>5. Other Name(s) Big Spring</p> | <p>1. No. 4</p> <p>2. County Daviess</p> <p>4. Present Name(s) Carlin Sperry Spring</p> <p>5. Other Name(s) Big Spring</p> |
| <p>6. Specific Location 1/4 of a mi. E of Highway 13 at the cor. of County road C.</p> | <p>16. Thematic Category Agriculture/ technology</p> <p>17. Date(s) or Period n/a</p> <p>18. Style or Design n/a</p> <p>19. Architect or Engineer n/a</p> <p>20. Contractor or Builder n/a</p> <p>21. Original Use, if apparent Spring</p> <p>22. Present Use Spring</p> <p>23. Ownership Public <input type="checkbox"/> Private <input checked="" type="checkbox"/></p> <p>24. Owner's Name & Address, if known Carlin Sperry Pattonspurg, MO 64670</p> <p>25. Open to Public? Yes <input type="checkbox"/> No <input checked="" type="checkbox"/></p> <p>26. Local Contact Person or Organization Kay Kordes</p> <p>27. Other Surveys in Which Included</p> | <p>28. No. of Stories n/a</p> <p>29. Basement? Yes <input type="checkbox"/> No <input checked="" type="checkbox"/></p> <p>30. Foundation Material n/a</p> <p>31. Wall Construction n/a</p> <p>32. Roof Type & Material n/a</p> <p>33. No. of Bays Front n/a Side</p> <p>34. Wall Treatment n/a</p> <p>35. Plan Shape n/a</p> <p>36. Changes (Explain in #42) Addition <input type="checkbox"/> Altered <input type="checkbox"/> Moved <input type="checkbox"/></p> <p>37. Condition Interior n/a Exterior n/a</p> <p>38. Preservation Underway? Yes <input type="checkbox"/> No <input checked="" type="checkbox"/></p> <p>39. Endangered? By What? Yes <input type="checkbox"/> No <input checked="" type="checkbox"/></p> <p>40. Visible from Public Road? Yes <input type="checkbox"/> No <input checked="" type="checkbox"/></p> <p>41. Distance from and Frontage on Road 1/4 mi.</p> |
| <p>7. City or Town If Rural, Township & Vicinity Salem</p> <p>8. Site Plan with North Arrow</p>  | <p>9. Coordinates UTM Lat. TWP 61 N R 28 W Long. SE 1/4 Sect. 24</p> <p>10. Site of Building <input type="checkbox"/> Structure <input type="checkbox"/> Object <input type="checkbox"/></p> <p>11. On National Register? Yes <input type="checkbox"/> No <input checked="" type="checkbox"/></p> <p>12. Is it Eligible? Yes <input type="checkbox"/> No <input checked="" type="checkbox"/></p> <p>13. Part of Estab. Hist. Dist.? Yes <input type="checkbox"/> No <input checked="" type="checkbox"/></p> <p>14. District Potent'l? Yes <input type="checkbox"/> No <input checked="" type="checkbox"/></p> <p>15. Name of Established District</p> | <p>4. Present Name(s) Carlin Sperry Spring</p> <p>5. Other Name(s) Big Spring</p> |
| <p>42. Further Description of Important Features</p> <p>This is a site nomination, therefore no features are described. It is significant for historical rather than architectural reasons.</p> |  | |
| <p>43. History and Significance</p> <p>The spring was undoubtedly important to the pioneers who settled in this vicinity; however, it also furnished water for many farmers throughout the county in the summer of 1936 during the drought. It has also proved to have medicinal qualities. (see appendix)</p> | | |
| <p>44. Description of Environment and Outbuildings</p> <p>The spring is located in the country, there are no outbuildings with the spring.</p> | | |
| <p>45. Sources of Information</p> <p>Interview with Mr. Corbin Feurt, Jameson, MO Imo C. Brown On site observation</p> | <p>46. Prepared by T. Carneal</p> <p>47. Organization NWMSU Hist survey</p> <p>48. Date 8/15/79</p> <p>49. Revision Date(s)</p> | |

Springs in Grand River Township
#43 Appendix

On Carlin Sperry's Farm, located approximately one-quarter of a mile W of Highway 13, at the corner of County Road C, is Grand River Township's most valuable spring. The land on which this spring is located was purchased on April 7, 1853 by two brothers, Thomas and Gabriel Feurt.

Not only does the spring continue to flow during periods of drought, such as the one during the summer of 1936, when farmers throughout the county hauled water from this spring, but it also contains valuable minerals. Because of these minerals the water does not freeze in the winter, but neither will it make steam when it is boiled. Corbin Feurt, grandson of Thomas Feurt, contends that the farmers discovered this fact when they attempted to use the water in the early steam threshing machines. He also says that its medicinal qualities were detected when farmers drank generously of the water when they were very hot and experienced no ill effects, as is often true in drinking to excess water without minerals.

Other known springs in Grand River Township from which the early settlers drew their water supply are found near the Guthrie Bridge that crosses Grand River and on James Johnson's farm. In 1838, Henry Mills chose the present Johnson farm for his home because of this spring, a vital part of any pioneer family.



HISTORIC INVENTORY

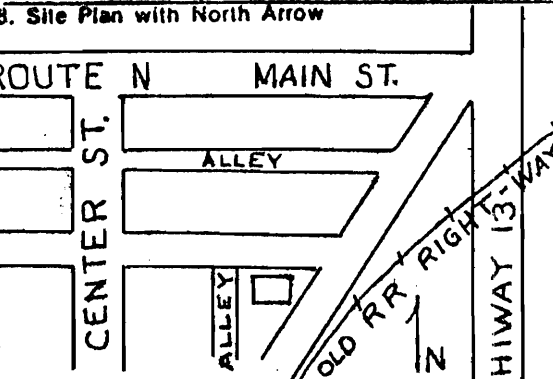
DVA 5001-043

1. No. 5
2. County Daviess
4. Present Name(s) Railroad Hotel
5. Other Name(s)

1. No. 5
2. County Daviess
3. Location of Negatives Carneal's Office

6. Specific Location
1 blk S of Main Street on Carter Street, 1/2 blk E.

7. City or Town If Rural, Township & Vicinity
Coffey, MO Salem



9. Coordinates UTM
Lat. See appendix
Long.

10. Site II Building Structure II Object II
11. On National Register? Yes No
12. Is II Eligible? Yes No
13. Part of Estab. Hist. Dist.? Yes No
14. District Potent'l? Yes No

15. Name of Established District

4. Present Name(s) Railroad Hotel
5. Other Name(s)

16. Thematic Category Architecture/Economics
17. Date(s) or Period 1898

18. Style or Design Vernacular
19. Architect or Engineer Unknown
20. Contractor or Builder Callmore Weldon

21. Original Use, if apparent Hotel/eating place
22. Present Use vacant

23. Ownership Public Private
24. Owner's Name & Address, if known Mrs. Leora Richards
Independence, MO 64050

25. Open to Public? Yes No

26. Local Contact Person or Organization Kay Kordes

27. Other Surveys in Which Included

28. No. of Stories 2
29. Basement? Yes No

30. Foundation Material Stone
31. Wall Construction Weatherboard

32. Roof Type & Material Truncated hip/composition shingle
33. No. of Bays Front 2 Side 4

34. Wall Treatment Weatherboard
35. Plan Shape Rectangular

36. Changes Addition Altered Moved (Explain in #42)

37. Condition Interior poor Exterior poor

38. Preservation Underway? Yes No

39. Endangered? By What? Yes No
Weather/neglect

40. Visible from Public Road? Yes No

41. Distance from and Frontage on Road 20' D

42. Further Description of Important Features

The roof is truncated hip with a 14' flat top. There is a projecting plain roof edge. The windows are double hung.



43. History and Significance
The building was used as a hotel and eating place for railroad people. Later it was used as a rooming house.

44. Description of Environment and Outbuildings
The building is in very poor condition, and is overgrown with brush and weeds.

45. Sources of Information
Interview with Mr. & Mrs. Henry Hathaway, Gallatin, MO
Mr. Joy Caraway, Coffey, MO; Harry Reil, Jameson, MO
Daviess County Atlas, 1898.
On site observation

46. Prepared by T. Carneal
47. Organization NWMSU Hist. Survey

48. Date 8/15/79
49. Revision Date(s)

Railroad Hotel
Appendix #9

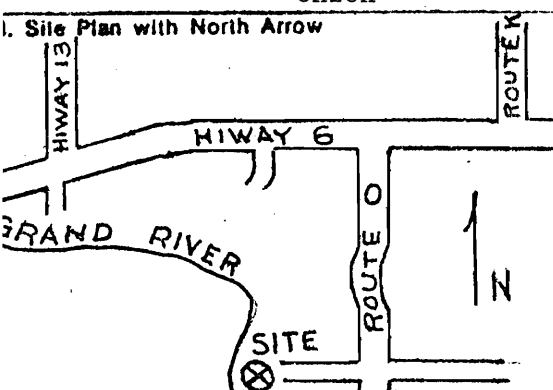
Lot 6, Pritchard's Addition, City of Coffey, Sect. 12 of Salem TWP.





HISTORIC INVENTORY

LVAS001-044

| | | | |
|--|--|---|--|
| 1. No. 41 | | 4. Present Name(s) Millport Site | |
| 2. County Daviness | | 5. Other Name(s) Don Swofford Farm | |
| 3. Location of Negatives Carneal's Office | | | |
| 6. Specific Location 3 mi E of Gallatin on Rt. 6 2 mi S on Rt. 0 & 1/2 mi W on county Rd. | | 16. Thematic Category Economics | |
| 7. City or Town If Rural, Township & Vicinity Union | | 17. Date(s) or Period 1831 | |
| 8. Site Plan with North Arrow  | | 18. Style or Design n/a | |
| | | 19. Architect or Engineer Unknown | |
| | | 20. Contractor or Builder Robert Peniston, Sr. | |
| | | 21. Original Use, if apparent Town | |
| | | 22. Present Use Farming land | |
| | | 23. Ownership Public <input type="checkbox"/> Private <input checked="" type="checkbox"/> | |
| | | 24. Owner's Name & Address, if known Don Swofford Gallatin, MO 64640 | |
| 9. Coordinates UTM Lat. Sec 22 Long. TWP 59 N R 27 W | | 25. Open to Public? Yes <input type="checkbox"/> No <input checked="" type="checkbox"/> | |
| 10. Site Building <input checked="" type="checkbox"/> Structure Object <input type="checkbox"/> | | 26. Local Contact Person or Organization Kay Kordes | |
| 11. On National Register? Yes <input type="checkbox"/> No <input checked="" type="checkbox"/> | | 27. Other Surveys in Which Included n/a | |
| 12. Is It Eligible? Yes <input type="checkbox"/> No <input type="checkbox"/> | | 38. Preservation Underway? Yes <input type="checkbox"/> No <input type="checkbox"/> | |
| 13. Part of Estab. Hist. Dist.? Yes <input type="checkbox"/> No <input checked="" type="checkbox"/> | | 39. Endangered? By What? Yes <input type="checkbox"/> No <input type="checkbox"/> | |
| 14. District Potent'l? Yes <input type="checkbox"/> No <input type="checkbox"/> | | 40. Visible from Public Road? Yes <input type="checkbox"/> No <input type="checkbox"/> | |
| 15. Name of Established District | | 41. Distance from and Frontage on Road | |

1. No. 41
2. County Daviness
4. Present Name(s) Millport Site

5. Other Name(s) Don Swofford Farm

42. Further Description of Important Features
This is a site nomination, therefore no features are described. It is significant for historical rather than architectural reasons.

43. History and Significance
Millport was the first town in Daviess County. It was settled in 1831 by Robert P. Peniston, Sr. The town became the center of trade for the area from 1831 to 1837 with a Post Office being established in 1835. Mr. Peniston erected the mill with the assistance of his son William and Milford Donaho. (see appendix)

44. Description of Environment and Outbuildings
This site is located on the banks of the Grand River.

| | | | |
|---|--|--|----------------------|
| 45. Sources of Information History of Daviess County, 1882. Interviews with Homer Swofford, Olin Merritt, Loren Hamilton and Mrs. Earl Binney. On site observation | | 46. Prepared by T. Carneal | |
| | | 47. Organization NWMSU Hist. Survey | |
| | | 48. Date 9/15/79 | 49. Revision Date(s) |

Millport site
#43 Appendix

Trade began to develop around the mill and the town grew.

Mr. Donaho built a blacksmith shop next to the mill. Josiah Martin opened a general store and John A. Williams received the first license for a grocery store. Lomax and Jacobs came from Richmond and opened a general store and later Worthington and Brothers and Morin and Compton operated a general store.

Trade developed around Millport with farmers coming from Sullivan and Ray County to have their grain ground into meal and flour. Millport continued to grow during the early years of the 1830's but once Gallatin was proclaimed the county seat the town began to decline. The final blow was the burning of the community during the Morman raid in 1838.



HISTORIC INVENTORY

WASCOO-045

| | | |
|--|--|--|
| 1. No. 42 | 4. Present Name(s) McDonald Tea Room | 1. No. 42 2. County Davless 4. Present Name(s) McDonald Tea Room |
| 2. County Davless | 5. Other Name(s) Maple Shade. | |
| 3. Location of Negatives Carneal's Office | | |
| 6. Specific Location 1 Blk W of the SW cor of the square | 16. Thematic Category Architecture | 28. No. of Stories 1 |
| 7. City or Town If Rural, Township & Vicinity Gallatin | 17. Date(s) or Period 1867 | 29. Basement? Yes <input checked="" type="checkbox"/> No <input type="checkbox"/> |
| 8. Site Plan with North Arrow | 18. Style or Design Vernacular | 30. Foundation Material stone |
| | 19. Architect or Engineer Unknown | 31. Wall Construction Frame |
| | 20. Contractor or Builder Sam McDonald | 32. Roof Type & Material Gable/Asphalt shingle |
| | 21. Original Use, if apparent Residence | 33. No. of Bays Front - Side 2 |
| 9. Coordinates UTM Lat. See appendix Long. See appendix | 22. Present Use Restaurant | 34. Wall Treatment Weatherboard |
| 10. Site It Building <input checked="" type="checkbox"/> Structure <input type="checkbox"/> Object <input type="checkbox"/> | 23. Ownership Public <input type="checkbox"/> Private <input checked="" type="checkbox"/> | 35. Plan Shape Rectangular |
| 11. On National Register? Yes <input type="checkbox"/> No <input checked="" type="checkbox"/> | 24. Owner's Name & Address, if known Tom Cobb Gallatin, MO 64640 | 36. Changes (Explain in #42) Addition <input checked="" type="checkbox"/> Altered <input type="checkbox"/> Moved <input type="checkbox"/> |
| 12. Is It Eligible? Yes <input type="checkbox"/> No <input type="checkbox"/> | 25. Open to Public? Yes <input checked="" type="checkbox"/> No <input type="checkbox"/> | 37. Condition Interior good Exterior good |
| 13. Part of Estab. Hist. Dist.? Yes <input type="checkbox"/> No <input checked="" type="checkbox"/> | 26. Local Contact Person or Organization Kay Kordes | 38. Preservation Underway? Yes <input checked="" type="checkbox"/> No <input type="checkbox"/> |
| 14. District Potent'? Yes <input type="checkbox"/> No <input type="checkbox"/> | 27. Other Surveys in Which Included | 39. Endangered? By What? Yes <input type="checkbox"/> No <input checked="" type="checkbox"/> |
| 15. Name of Established District | | 40. Visible from Public Road? Yes <input checked="" type="checkbox"/> No <input type="checkbox"/> |
| 42. Further Description of Important Features The prominent bay window on the front of the addition is the most outstanding feature. The house is a small frame cottage, with bay windows on each side. | | 41. Distance from and Frontage on Road 25 ft. d |
| 43. History and Significance The home of the McDonald family was started in November 1867, by Sam and Sue McDonald who occupied the home for almost 60 years. The business, first a blacksmith shop, then a small hardware store was added by their son Charles, and now the famous McDonald Tea Room, was and is still next door to the Maple Shade. (see appendix) | | |
| 44. Description of Environment and Outbuildings | 5. Other Name(s) Maple Shade | |
| 45. Sources of Information My House Speaks, By Virginia McDonald, November 1968. Kansas City Star. On Site Observation | 46. Prepared by T. Carneal | |
| | 47. Organization NWMSU Hist. Survey | |
| | 48. Date 8/15/79 | 49. Revision Date(s) |

McDonald Tea Room
#9 Appendix

Lots 10, 11, & 12 of Original Town of Gallatin, Blk 5 W & 2 S
Sec 20, TWP 59 N R 27 W.

#43 Appendix

Three generations of the McDonalds were born here and four generations have died here. Virginia McDonald & Charles named the place Maple Shade, partly after the beautiful maple trees in the front yard, and partly because her grandfathers plantation was named "Oak Shade." The first Mrs. McDonald, (Sue) is said to have stood under one of these maple trees and watched the James boys rob the Gallatin Bank on December 7, 1869.

Virginia McDonald's Tea Room opened on a now forgotten day in 1931. Immediately it became one of those places that folks told their friends about, and some of the folks were famous people like J.C. Penny and the late Arthur M. Hyde, who served as Governor of Missouri and the Secretary of Agriculture in Herbert Hoover's cabinet.

Within six years the tea room was listed in Duncan Hines. Within a decade it had been written up in many newspapers and national magazines. When Betty Crocker started a radio series on the most interesting restaurants in the United States, Virginia was the first person interviewed. How did it happen?

"The tea room was born of necessity," Virginia said. "I had been ill a long long time and I found my husband deeply in debt. I thought the only thing I could do was cook."

Later they opened a small grocery. To augment the income, he began selling hot dogs. This modest operation was expanded into the first tea room. It had a counter and three small tables, which McDonald made.

"I can't remember the day of the month," Virginia said. "But it was on a Monday in May 1931, I had 25 in for lunch. I cooked it, I served it, and I cleaned up afterwards. Later it got to be too much for me to do it all, so I got some help."

In the manner of Topsy, the tea room grew. Charles McDonald was a handy man with a hammer and saw, and without so much as a blueprint, he built the lovely tea room.

McDonald's tea room was listed in "Adventures in Good Eating" in 1937. Her reputation was made. She remained in the guide every year until publication was discontinued after Hine's death. As the popularity of the restaurant grew, so did requests for recipes. Finally, Virginia gave in and compiled a cookbook. It was published in 1949. In six months the book had gone into three printings. In 1950, it was named as a Book-of-the-Month Club Selection. This is from a newspaper article by Al Bohling of the Kansas City Star.

Virginia McDonald died in March 1969, in her beloved home, "Maple Shade," located just east of the tea room. For three years two businessmen, Raymond Wade and Roland Merrigan were in charge of the tea room. It was sold to Tom and Betty Cobb in 1973.





VIRGINIA POWELL
McDonald
TEA ROOM

Two people standing near the porch.

Two vintage cars parked in front of the house. The car on the left has a license plate that appears to be "1968-414".

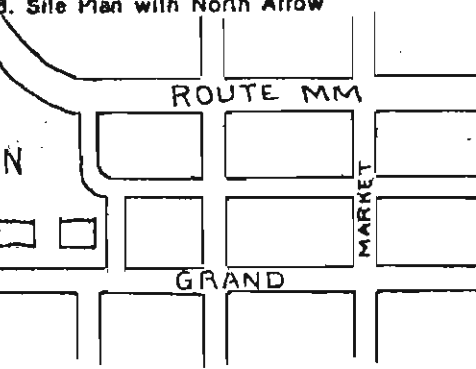
HISTORIC INVENTORY

NWMSU-0416

1. No. 43
2. County Daviess
4. Present Name(s) Century Furniture Co.
5. Other Name(s) Gallatin Public School

1. No. 43
2. County Daviess
3. Location of Negatives Carneal's Office

6. Specific Location
2 blks W of Square on Hwy #6
7. City or Town If Rural, Township & Vicinity
Gallatin



9. Coordinates UTM
Lat. Out lot 5, Sec. 20
Long. TWP 59 N R 27 W

10. Site is Building // Structure // Object //
11. On National Register? Yes // No //
12. Is it Eligible? Yes // No //
13. Part of Estab. Hist. Dist.? Yes // No //
14. District Potent'? Yes // No //

15. Name of Established District

4. Present Name(s)
Century Furniture Co.

5. Other Name(s)
Gallatin Public School

16. Thematic Category
Education

17. Date(s) or Period
1872

18. Style or Design

19. Architect or Engineer
Unknown

20. Contractor or Builder
A.E. Ely

21. Original Use, if apparent
School

22. Present Use
Storage/furniture Store

23. Ownership Public // Private //

24. Owner's Name & Address, if known
Mr. Al Smith
Gallatin, MO 64640

25. Open to Public? Yes // No //

26. Local Contact Person or Organization
Kay Kordes

27. Other Surveys in Which Included

28. No. of Stories 2

29. Basement? Yes // No //

30. Foundation Material
Stone

31. Wall Construction
Brick

32. Roof Type & Material
Flat Composition

33. No. of Bays n/a Side

34. Wall Treatment
Running bond

35. Plan Shape Rectangular

36. Changes (Explain in #42) Addition // Alteration // Moved //

37. Condition Interior
Exterior

38. Preservation Underway? Yes // No //

39. Endangered? By What? Yes // No //
May be torn down

40. Visible from Public Road? Yes // No //

41. Distance from and Frontage on Road
150' from road

42. Further Description of Important Features



43. History and Significance
Official records provide the copy of a deed dated September 5, 1842 stating that "Out lot #5 be donated to the trustees of School District #1, called the Gallatin District, TWP 59 N R 27 W from Tobias Miller to the present trustees: Lewis Dodd, John Prothero, Issac Lawson, and their successors to be used for a school site, and the grounds, (See appendix)

44. Description of Environment and Outbuildings

45. Sources of Information
History of Daviess County, 1882
On Site Observation.

46. Prepared by
T. Carneal

47. Organization
NWMSU Hist. Survey

48. Date 8/15/70 49. Revision Date(s)

Century Furniture Co.
#43 Appendix

to be a part of the school property."

It is not known the year it was built, but the first school building of note was a two-frame building with a belfry on top which heralded the school day for three generations.

"A two-story brick building was erected in 1872, at a cost of \$12,500 without furniture. The structure was put up under contract, the latter being let June 15, 1871 to A.F. Ely for the sum of \$11,000. This included all but heating and the bell work. The contract for heating was let to Lester, Heron, Smith & Co., of Chicago, for \$800. They were the only bidders in that department. What the bell cost is not stated. There were four departments, high school, grammar, elementary and primary, under the direction of a Principal and three other teachers!"

In 1938, new doors opened to the high school building erected just east of the "Old" building. A gymnasium with a stage offered a setting for all school presentations. The agriculture building was erected at the same time.

A new elementary school and a new High School have now been constructed in a new location in the south part of Gallatin. After the high school was completed in 1974, the City of Gallatin purchased the old buildings, and later sold them to Mr. Smith for his furniture store.

The Gallatin Rotary Club decided to give the old school bell a place of honor. On a beautiful autumn day in 1974, people crowded the area for several blocks around the 1910 building to watch an Air Force helicopter from Kansas City lift the old bell from its home to a safe place to await its final resting place. The Rotarians accepted the plan for a tower executed by Earl C. Binney. Ivan and Franklin Wilder constructed and erected the tower on the east side of the football field just south of the scoreboard. The bell was mounted in the tower where it rings out Gallatin's touchdowns for all to hear.



CENTURY HOUSE
FURNITURE ANTIQUES
HOME FURNISHINGS
VICTORIA

HISTORIC INVENTORY

DAVISS-0-17

1. No. 44

2. County Daviess

4. Present Name(s) Daviess County Jail

5. Other Name(s)

1. No. 44

2. County Daviess

3. Location of Negatives Carneal's Office

4. Present Name(s) Daviess County Jail

5. Other Name(s)

6. Specific Location
2 blks W of NW Cor of Square

7. City or Town If Rural, Township & Vicinity
Gallatin

8. Site Plan with North Arrow

9. Coordinates UTM
Lat. Blk 2 S & 6 W Original
Long. Town of Gallatin

10. Site // Structure //
Building X Object //

11. On National Register? Yes // No X

12. Is // Eligible? Yes // No //

13. Part of Estab. Hist. Dist.? Yes // No X

14. District Potent'l? Yes // No //

15. Name of Established District

16. Thematic Category
Architecture

17. Date(s) or Period
1887

18. Style or Design
Octagon/Italianate

19. Architect or Engineer
Eckel & Aldrich

20. Contractor or Builder
Unknown

21. Original Use, if apparent
Jail

22. Present Use
Dwelling

23. Ownership Public X Private //

24. Owner's Name & Address, if known
Daviess County Court
Gallatin, MO 64640

25. Open to Public? Yes X No //

26. Local Contact Person or Organization
Kay Kordes

27. Other Surveys in Which Included

28. No. of Stories 1

29. Basement? Yes X No //

30. Foundation Material
Rock

31. Wall Construction
Brick

32. Roof Type & Material
Shingle

33. No. of Bays Front 4 Side 6

34. Wall Treatment
Running Bond

35. Plan Shape Irregular

36. Changes (Explain in #42) Addition () Altered () Moved ()

37. Condition Interior Exterior fair

38. Preservation Underway? Yes // No X

39. Endangered? By What? Yes X No //

40. Visible from Public Road? Yes X No //

41. Distance from and Frontage on Road
25' from road

42. Further Description of Important Features

This irregular shaped structure with an Italianate motif has a string course at the base and top of each window. The windows have radiating voussoir arches over them. The cornice has obviously been altered with the heavy brackets removed. The most prominent feature, apart from the rotary jail, is the large air ventilation vane on the top of the structure.



43. History and Significance

The Daviess County rotary jail was constructed in 1887. The architectural firms of Eckel and Aldrich and Eckel and Mann were architects for this and the sheriff's residence. The idea of a circular jail was conceived by Jeremy Bentham, whose famous English panoptican prison was built in 1779. (see appendix)

44. Description of Environment and Outbuildings

45. Sources of Information

History of Daviess & Gentry Co. 1922
Daviess County Centennial Edition, 1937
Interview with Collins Ewing, Jr. On site observation

46. Prepared by
T. Carneal

47. Organization
NWMSU Hist. Survey

48. Date 8/15/79

49. Revision Date(s)

Daviess County Jail
#43 Appendix

The idea of iron cells placed in the center of a room is impossible to trace. However, W.H. Brown of Indianapolis, Indiana received on July 12, 1881, a patent for a rotary jail. Brown's idea was that a jail could be made into something like a lazy susan. The center of the lazy susan was mounted on a rotating plate which formed pie-shaped cells. These were iron-barred and partitioned off with a doorway but no entrance. Bunks were placed along the partitions, with heat and toilet facilities in the center. The outer stationary iron-gridded cylinder contained a door which could be opened only by the jailer. Thus, to get the prisoners in or out, the inner cylinder was rotated to the position where the cell doorway matched the outer entrance.

The second floor contained traditional cells for women.

In 1920, Gallatin put in a new sewage system which caused the toilet facilities to be changed. The rotary cells remained in operation until the 1960's when the inner cage was cut into pieces and used in the remodeling of the jail. The jail is no longer in use.

Daviess County had at least two other jails before this one. Records show that \$400 was appropriated, and a contract was awarded to John A. Comer in May, 1838 for a jail and a year was allowed in which to erect the building. It required a longer period of time, and the building was ready for occupancy in March 1841.

Kost's History of Daviess County describes it as follows: "It stood on the next block north of the public square in Gallatin and was made of hewn timber one foot square and notched down so as to fit close. It was double, on one pin within another, with four inches of space between them. This space was filled with straight poles dropped down from the top. The bottom of the floor was also double, like the sides. The inner space of the building was 20 feet square and the height of the ceiling was also 20 feet. The only entrance was through a trap door in the center of the ceiling."

The total cost of this prison was \$560. In April 1857, the court appropriated \$4,000 to build a stone jail in the northwest corner of the public square. The building was completed November 15, 1858, and cost \$7,850. In June 1859, a kitchen and smokehouse was added at a cost of \$579. This jail burned later the general opinion being that it was set on fire.



HISTORIC INVENTORY

EVANS001 - 042

1. No.
45

2. County
Daviness

4. Present Name(s)
Daviness County Courthouse

5. Other Name(s)

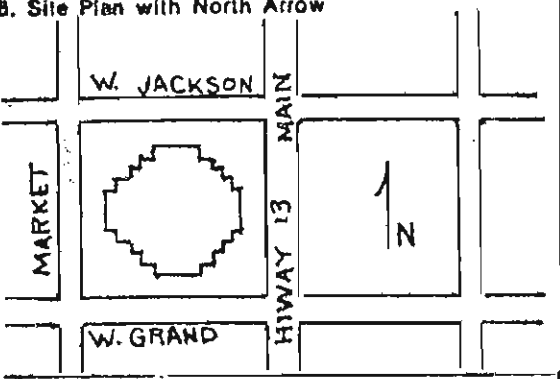
1. No. 45
2. County Daviess
3. Location of Negatives Carneal's Office

4. Present Name(s) Daviess County Courthouse
5. Other Name(s)

6. Specific Location In center of town square
7. City or Town Gallatin

16. Thematic Category Architecture
17. Date(s) or Period 1906-1908
18. Style or Design Eclectic

28. No. of Stories 3
29. Basement? Yes No
30. Foundation Material Stone
31. Wall Construction Stone



19. Architect or Engineer Unknown
20. Contractor or Builder unknown
21. Original Use, if apparent Courthouse
22. Present Use Courthouse
23. Ownership Public Private
24. Owner's Name & Address, if known Daviess County Court Gallatin, MO 64640

32. Roof Type & Material Low hip/asphalt shingle
33. No. of Bays Irregular Front Side
34. Wall Treatment Stone
35. Plan Shape irregular

9. Coordinates UTM
Lat. Blk 4 W & s Original Town
Long. Sec 20 TWP 59 N R 27 W

25. Open to Public? Yes No

37. Condition Interior excellent Exterior excellent

10. Site Building Structure Object

26. Local Contact Person or Organization Kay Kordes

38. Preservation Underway? Yes No

11. On National Register? Yes No
12. Is it Eligible? Yes No

27. Other Surveys in Which Included

39. Endangered? By What? Yes No

13. Part of Estab. Hist. Dist.? Yes No
14. District Potent'l? Yes No

40. Visible from Public Road? Yes No

41. Distance from and Frontage on Road 50' from street

15. Name of Established District

42. Further Description of Important Features
This eclectic style courthouse has some Greek motif to the style. The entrance doorways on all four sides are covered by a Romansque arch with a broken pediment. This is topped by tall columns which end in ionic capitals. There are dentils under the eaves. There is a tower on the roof which is covered with a dome shaped roof. There are clocks on all four sides of the dome. The open louvered shutters in the side walls allow the hourly bell (see appendix)



43. History and Significance
In 1843, a \$6,000 courthouse was completed, according to a later newspaper report. It was square, probably 40' x 40', although no record exists which gives its exact dimensions. There were 2 double door openings, one each on the west and south. The rostrum was on the north side built high so the feet of those on it were above the eye level (see appendix)

44. Description of Environment and Outbuildings

45. Sources of Information On site observation

46. Prepared by T. Carneal

47. Organization NWMSU Hist. Survey

48. Date 8/15/79 49. Revision Date(s)

Daviess County Courthouse
#42 Appendix

to be heard. This entire structure is topped with a conical shaped spindle.

#43 Appendix

of the seated spectators. It was furnished with wooden benches. There were 4 rooms upstairs.

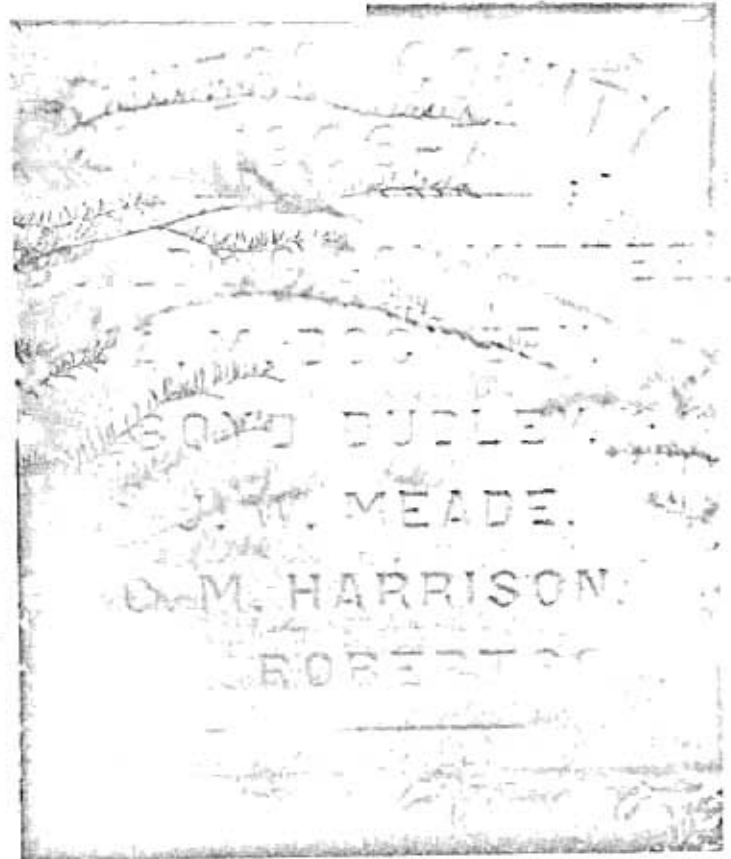
A single story, two room structure was built about 1858, just east of the Courthouse, and in it the Circuit Clerk and recorder, (one person) had offices. There were no vaults and the records were kept in desks.

As early as 1865, people were complaining of the condition of the Courthouse. Several propositions to vote bonds for a new one were rejected in 1889. Finally, the proposition to build a \$75,000 Courthouse was passed in 1905. The cornerstone was laid on May 24, 1907, the Masonic Lodge having charge of the ceremony. On Monday, August 31, 1908, the Court formally accepted the building and final payment was made to the Louisville Company.



Laying Courthouse Cornerstone

Gallatin North Missourian
July 19, 1973



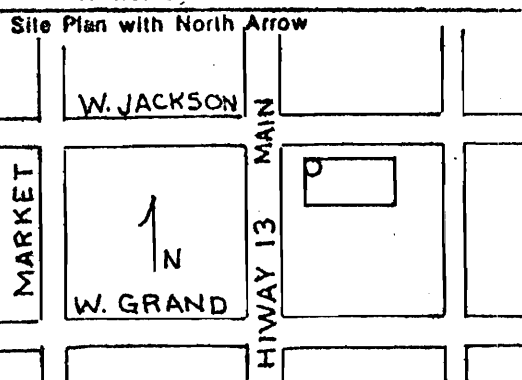

The yesteryear photograph at left, from the collection of Selden B. Stout, of Maumee, Ohio, shows the cornerstone laying ceremony for the Daviess County courthouse in Gallatin. The white-haired gent next to the cornerstone is Gallatin's No. 1 citizen of that era, the late Gov. A. M. Dockery, who was chairman of the building committee. Other members of the committee were Boyd Dudley, attorney-at-law, J. W. Meade, banker, W. L. Robertson, editor of the Gallatin Democrat and C. M. Harrison, editor of the North Missourian. On the other side of the cornerstone, which faces east in Gallatin, were the names of the distinguished county court. The county judges in 1906 were R. McGahey, Wm. J. Gromer, and Dan'l Blackburn. In 1907 the judges were G. A. McWilliams, Wm. J. Gromer and J. P. Tarwater. The courthouse was dedicated in 1908. The cornerstone today peeks out from behind courthouse greenery.





HISTORIC INVENTORY

DVAS001-049

| | | | | |
|---|--|---|--|--|
| 1. No. 46 | | 4. Present Name(s) Dean Hale Building | | 1. No. 46 |
| 2. County Daviness | | 5. Other Name(s) Bank/Post office/ Hardware/ Barbershop | | |
| 3. Location of Negatives Carneal's Office | | 16. Thematic Category Architecture | | 2. County Daviness |
| B. Specific Location NE cor of Square | | 17. Date(s) or Period 1870 | | |
| 7. City or Town If Rural, Township & Vicinity Gallatin, MO | | 18. Style or Design Queen Anne | | 4. Present Name(s) Dean Hale Building |
| C. Site Plan with North Arrow  | | 19. Architect or Engineer Unknown | | |
| B. Coordinates UTM Lat. 7 7 N 19'6" L 8 Blk 3 W & 2 S | | 20. Contractor or Builder Unknown | | 5. Other Name(s) Bank/Post office/ etc. |
| 10. Site # Building # Structure // Object // | | 21. Original Use, if apparent Bank | | |
| 11. On National Register? Yes // No <input checked="" type="checkbox"/> | | 22. Present Use Commercial Business | | |
| 13. Part of Estab. Hist. Dist.? Yes // No <input checked="" type="checkbox"/> | | 23. Ownership Public // Private <input checked="" type="checkbox"/> | | |
| 15. Name of Established District | | 24. Owner's Name & Address, if known Dean Hale Hamilton, MO64644 | | |
| 42. Further Description of Important Features This building has a three story corner turret with rich surface ornament, onion shaped domed roof and weathervane. The windows on the first floor, north side are divided into three sections and are topped with a round arch. There is a string course of stone at the level between the second and third section of each window. At the second floor level the windows on the north are again divided into three sections but the third (see appendix) | | 25. Open to Public? Yes <input checked="" type="checkbox"/> No // | | |
| 43. History and Significance These old buildings have been home to a variety of business and services through the years, many which cannot be recalled. The corner building, originally a bank, served as the Post Office for many years. The second floor was occupied by the WOW Lodge. In 1915, the Osborn Hardware was on the north side of the Post Office, and a barber shop was in the next building south. Later the partition was removed and the (See appendix) | | 26. Local Contact Person or Organization Kay Kordes | | |
| 44. Description of Environment and Outbuildings | | 27. Other Surveys in Which Included | | |
| 45. Sources of Information Interviews with local citizens History of Daviness County, 1882 On site observation | | 28. No. of Stories 2 | | |
| | | 29. Basement? Yes <input checked="" type="checkbox"/> No // | | |
| | | 30. Foundation Material Rock | | |
| | | 31. Wall Construction Masonry | | |
| | | 32. Roof Type & Material Flat/tar | | |
| | | 33. No. of Bays Front 8 Side 8 | | |
| | | 34. Wall Treatment Common Bond Brick | | |
| | | 35. Plan Shape rectangular | | |
| | | 36. Changes (Explain in #42) Addition () Altered () Moved // | | |
| | | 37. Condition Interior: good Exterior: good | | |
| | | 38. Preservation Underway? Yes <input checked="" type="checkbox"/> No // | | |
| | | 39. Endangered? By What? Yes // No <input checked="" type="checkbox"/> | | |
| | | 40. Visible from Public Road? Yes // No // | | |
| | | 41. Distance from and Frontage on Road 15' from street | | |
| | |  | | |
| | | 46. Prepared by T. Carneal | | |
| | | 47. Organization NWMSU Hist. Survey | | |
| | | 48. Date 9/15/79 | | |
| | | 49. Revision Date(s) | | |

Dean Hale building
#42 Appendix

segment is a rectangle transom. On the west side the windows vary from the original to an obvious change with six of the windows having semi-circular arches above them. These windows have 2/2 panes.

There is a corbelled brick pattern at the cornice line and periodic triangular shaped objects along the cornice line.

#43 Appendix

Connell Hardware used all that building. Today the building is the home of Intercounty Telephone Company and the Hale Grocery.



A Barber Pole, No Less

Storefronts along the east side of the square in the circa 1915 photograph (upper) show a preponderance of awnings, missing from the scene today (below). In those days the postoffice occupied the corner building, with the WOW lodge half upstairs. Hales Super Market today takes up the space then occupied by a hardware store, a grocery store and barber shop. Today's scene reveals the improvement of store fronts, also the presence of TV antennae.



HALES
SUPER
MARKETS

HISTORIC INVENTORY

DVAS001-050

| | | | | | |
|--|--|---|--|--|---------------------|
| 1. No. 47 | | 4. Present Name(s) Gallatin City Hall | | 7. 1. No. 47 | |
| 2. County Davies | | 5. Other Name(s) YMCA | | | 2. County Davies |
| 3. Location of Negatives Carneal's Office | | | | | |
| 8. Specific Location 1 blk E of Square | | 16. Thematic Category Recreation/Society | | 5. Other Name(s) Y.M.C.A. | |
| 7. City or Town If Rural, Township & Vicinity Gallatin | | 17. Date(s) or Period 1908 | | | |
| 8. Site Plan with North Arrow | | 18. Style or Design Vernacular | | | |
| 9. Coordinates UTM Lat. Blk 3 W & 3 S Original Long. Town, E $\frac{1}{2}$ of L 5 and 6 | | 19. Architect or Engineer Unknown | | 28. No. of Stories 2 | |
| 10. Site It Building <input checked="" type="checkbox"/> Structure It Object <input type="checkbox"/> | | 20. Contractor or Builder Unknown | | 29. Basement? Yes <input checked="" type="checkbox"/> No <input type="checkbox"/> | |
| 11. On National Register? Yes <input type="checkbox"/> No <input checked="" type="checkbox"/> | | 21. Original Use, if apparent Y.M.C.A. | | 30. Foundation Material Stone | |
| 12. Is it Eligible? Yes <input type="checkbox"/> No <input type="checkbox"/> | | 22. Present Use City Hall | | 31. Wall Construction Masonry | |
| 13. Part of Estab. Hist. Dist.? Yes <input type="checkbox"/> No <input checked="" type="checkbox"/> | | 23. Ownership Public <input checked="" type="checkbox"/> Private <input type="checkbox"/> | | 32. Roof Type & Material Low hip/Asphalt shingle | |
| 14. District Potent'l? Yes <input type="checkbox"/> No <input type="checkbox"/> | | 24. Owner's Name & Address, if known City of Gallatin | | 33. No. of Bays Front 3 Side 2 | |
| 15. Name of Established District | | 25. Open to Public? Yes <input checked="" type="checkbox"/> No <input type="checkbox"/> | | 34. Wall Treatment Stone | |
| 42. Further Description of Important Features The wrought iron has been added to the structure in recent years. | | 26. Local Contact Person or Organization Kay Kordes | | 35. Plan Shape Rectangle | |
| 43. History and Significance For many years Gallatin boasted the only Y.M.C.A. with a full time, paid secretary in a town of 2500 or less in the United States. The moving spirit was C.L. Knaur, who for many years gave freely of his time, effort and time to make possible the local Y.M.C.A. When it was found the town could no longer give the proper financial (see appendix) | | 27. Other Surveys in Which Included | | 36. Changes (Explain in #42) Addition <input type="checkbox"/> Altered <input type="checkbox"/> Moved <input type="checkbox"/> | |
| 44. Description of Environment and Outbuildings | | 46. Prepared by T. Carneal | | 37. Condition Interior good Exterior good | |
| 45. Sources of Information On site observation | | 47. Organization NWMSU Hist. Survey | | 38. Preservation Underway? Yes <input checked="" type="checkbox"/> No <input type="checkbox"/> | |
| | | 48. Date 8/15/79 | | 39. Endangered? By What? Yes <input type="checkbox"/> No <input checked="" type="checkbox"/> | |
| | | 49. Revision Date(s) | | 40. Visible from Public Road? Yes <input checked="" type="checkbox"/> No <input type="checkbox"/> | |
| | | | | 41. Distance from and Frontage on Road 15' from road | |



Gallatin City Hall
#43 Appendix

support to the yearly budget the building was sold to the city and is now the city hall, which houses the fire and police department.

The meeting to organize the Y.M.C.A. was held in the Methodist church, January 16, 1887. In 1908, the urgent need of a permanent building was felt. Through the donation of a lot by C.L. Knaur, and money raised by popular subscription the building one block east of the square, was erected at a cost of about \$8,000. The new building was completed in January 1909, (the Masons were in charge of the Cornerstone ceremony on October 5, 1908). The building contained a combination gymnasium-auditorium, kitchen and dining room facilities, a main room and a second floor for a library. At the rear of the building is a tennis court. The first full-time secretary was Fred Vollmer.

While the local Y.M.C.A. is an institution of the past, it filled a commendable and worthy page in the history of Gallatin and Daviess County.



HISTORIC INVENTORY

U/ALCOO-021

1. No.
48

2. County
Daviess

4. Present Name(s)
First Christian Church

5. Other Name(s)

1. No.
48

2. County
Daviess

3. Location of Negatives
Carneal's Office

4. Present Name(s)
The First Christian Church

5. Other Name(s)

6. Specific Location
117-118 Grand Street

7. City or Town if Rural, Township & Vicinity
Gallatin MO

16. Thematic Category
Architecture

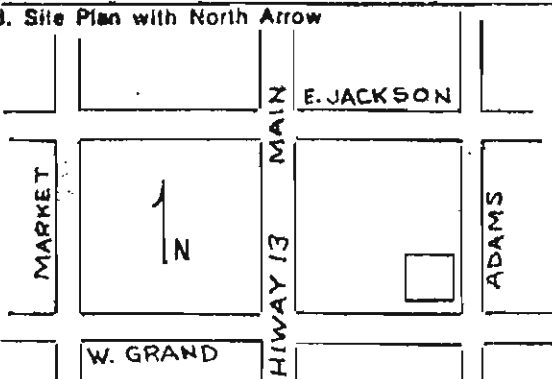
17. Date(s) or Period
1898

18. Style or Design
Gothic Motif

28. No. of Stories 1

29. Basement? Yes No

30. Foundation Material
Stone



19. Architect or Engineer
Unknown

20. Contractor or Builder
Unknown

21. Original Use, if apparent
Church

22. Present Use
Church

23. Ownership Public Private

24. Owner's Name & Address, if known
Board of Trustee's
1st Christian Church
Gallatin, MO 64640

31. Wall Construction
Masonry

32. Roof Type & Material
Gable/Asphalt shingle

33. No. of Bays n/a
Front Side

34. Wall Treatment
Common Bond brick

35. Plan Shape Square

36. Changes (Explain in #42) Addition Altered Moved

37. Condition Interior good Exterior good

8. Coordinates UTM
Lat. L 1 & 2 in Blk 2
Long. Original Town

25. Open to Public? Yes No

38. Preservation Underway? Yes No

10. Site Building Structure Object

11. On National Register? Yes No

12. Is It Eligible? Yes No

13. Part of Estab. Hist. Dist.? Yes No

14. District Potent'l? Yes No

26. Local Contact Person or Organization
Kay Kordes

27. Other Surveys in Which Included

39. Endangered? By What? Yes No

40. Visible from Public Road? Yes No

15. Name of Established District

41. Distance from and Frontage on Road
15' D

42. Further Description of Important Features

The predominant features of this structure are the stained glass windows with their Gothic frames. There are round stained glass windows in the tower which again repeat the pointed Gothic arch in open spaces of the bell tower.



43. History and Significance

The original Christian Church of Gallatin was organized in June, 1843 with 41 charter members. Services were held in the Court House until the war, when the building was taken over by the militia. The congregation then met in the Methodist and Cumberland Presbyterian Churches. The church disbanded during the War and (see appendix)

44. Description of Environment and Outbuildings

45. Sources of Information
On site Observation.

46. Prepared by
T. Carneal

47. Organization
NWMSU Hist. Survey

48. Date
9/15/79

49. Revision Date(s)

First Christian Church

#43 Appendix

was reorganized in 1865 with 23 members.

In 1866, a large frame church costing some \$4,000 was erected across the street and a little north of the present church. In 1898, the present church was erected. A large basement was added in 1921 and an educational building in 1963. John Kirdendoll was the builder. In 1921, the total membership of the church was 512, with a Bible School enrollment of 450. The young married class met in the theater for Sunday School because of large attendance and inadequate space in the church.

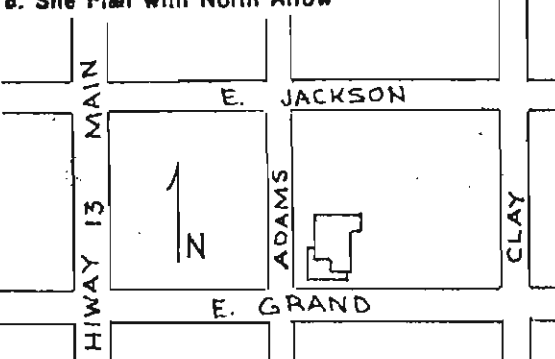

The bazaar and chicken dinners have always been big days. The ladies raised their own chickens and would usually prepare two with the trimmings, bake a pie and maybe take some potatoes. Much of the food was raised and canned that was furnished for the dinner, the pumpkin for pies, the cream and the butter, the canned green beans and corn.

The lowest price remembered for the meal was 30¢. It was later raised to 50¢. The women would cream the left-over chicken, make biscuits and serve the left-overs for supper for 35¢. They would work until 10 or 11 p.m. cleaning up the kitchen. There was quite a discussion when the price was raised to 75¢, and many thought the price was too high when it was raised to \$1.00.



HISTORIC INVENTORY

NWMSU-051

| | | |
|--|--|---|
| <p>1. No. <u>49</u></p> <p>2. County <u>Daviess</u></p> <p>3. Location of Negatives <u>Carneal's Office</u></p> | <p>4. Present Name(s) <u>Mrs. Eddie Elbert Residence</u></p> <p>5. Other Name(s)</p> | <p>1. No. <u>49</u></p> <p>2. County <u>Daviess</u></p> <p>4. Present Name(s) <u>Mrs. Eddie Elbert Residence</u></p> |
| <p>6. Specific Location <u>201 E. Grand</u></p> | <p>16. Thematic Category <u>Architecture</u></p> <p>17. Date(s) or Period <u>ca. 1900</u></p> <p>18. Style or Design <u>vernacular</u></p> <p>19. Architect or Engineer <u>Unknown</u></p> <p>20. Contractor or Builder <u>A. J. Pettijohn</u></p> <p>21. Original Use, if apparent <u>Residence</u></p> <p>22. Present Use <u>Residence</u></p> <p>23. Ownership Public <input type="checkbox"/> Private <input checked="" type="checkbox"/></p> <p>24. Owner's Name & Address, if known <u>Mrs. Eddie Elbert 201 E. Grand Gallatin, MO 64640</u></p> <p>25. Open to Public? Yes <input type="checkbox"/> No <input checked="" type="checkbox"/></p> <p>26. Local Contact Person or Organization <u>Kay Kordes</u></p> <p>27. Other Surveys in Which Included</p> | <p>28. No. of Stories <u>2</u></p> <p>29. Basement? Yes <input checked="" type="checkbox"/> No <input type="checkbox"/></p> <p>30. Foundation Material <u>Rock</u></p> <p>31. Wall Construction <u>Frame</u></p> <p>32. Roof Type & Material <u>Gable/asphalt shingle</u></p> <p>33. No. of Bays irregular Front Side</p> <p>34. Wall Treatment <u>stucco</u></p> <p>35. Plan Shape <u>irregular</u></p> <p>36. Changes (Explain in #42) Addition <input type="checkbox"/> Altered <input type="checkbox"/> Moved <input type="checkbox"/></p> <p>37. Condition Interior <u>good</u> Exterior <u>good</u></p> <p>38. Preservation Underway? Yes <input checked="" type="checkbox"/> No <input type="checkbox"/></p> <p>39. Endangered? By What? Yes <input type="checkbox"/> No <input checked="" type="checkbox"/></p> <p>40. Visible from Public Road? Yes <input checked="" type="checkbox"/> No <input type="checkbox"/></p> <p>41. Distance from and Frontage on Road <u>35' from street</u></p> |
| <p>7. City or Town If Rural, Township & Vicinity <u>Gallatin</u></p> <p>8. Site Plan with North Arrow</p>  | <p>9. Coordinates UTM Lat. <u>L 5 and 6 of Original</u> Long. <u>Town, Blk 2 W & 2 S</u></p> <p>10. Site Building <input checked="" type="checkbox"/> Structure Object <input type="checkbox"/></p> <p>11. On National Register? Yes <input type="checkbox"/> No <input checked="" type="checkbox"/></p> <p>12. Is it Eligible? Yes <input type="checkbox"/> No <input type="checkbox"/></p> <p>13. Part of Estab. Hist. Dist.? Yes <input type="checkbox"/> No <input checked="" type="checkbox"/></p> <p>14. District Potent? Yes <input type="checkbox"/> No <input type="checkbox"/></p> <p>15. Name of Established District</p> | <p>5. Other Name(s)</p> |
| <p>42. Further Description of Important Features</p> <p>This house is distinctive because of large amounts of stained glass used in windows and in the porch post. There is a palladian window in the attic level on the south side which is accentuated by the eyebrow roof in the same area.</p> | |  |
| <p>43. History and Significance</p> | | |
| <p>44. Description of Environment and Outbuildings <u>Interview with Mrs. Eddie Elbert</u></p> | | |
| <p>45. Sources of Information <u>On site observation</u></p> | <p>46. Prepared by <u>T. Carneal</u></p> <p>47. Organization <u>NWMSU Hist. Survey</u></p> <p>48. Date <u>9/15/79</u> 49. Revision Date(s)</p> | |



303

HISTORIC INVENTORY

NWMSU-022

1. No.
50

2. County
Daviness

4. Present Name(s)
Larry Johnson Home

5. Other Name(s)
Judge Joshua W. Alexander Home

| | | | | | | | | | | | | |
|--|------------|---|---|--|--------|-------|------|--|----------|--|--------------------------------------|--------------------------------|
| 1. No. 50 | | 4. Present Name(s) Larry Johnson Home | | | | | | | | | | |
| 2. County Daviness | | 5. Other Name(s) Judge Joshua W. Alexander Home Lawrence Alexander Home | | | | | | | | | | |
| 3. Location of Negatives Carneal's Office | | | | | | | | | | | | |
| 6. Specific Location 200 E. Grand | | 16. Thematic Category Architecture | 28. No. of Stories 2 | | | | | | | | | |
| 7. City or Town If Rural, Township & Vicinity Gallatin, MO | | 17. Date(s) or Period ca. 1860 | 29. Basement? Yes <input checked="" type="checkbox"/> No <input type="checkbox"/> | | | | | | | | | |
| 8. Site Plan with North Arrow | | 18. Style or Design Vernacular | 30. Foundation Material Rock | | | | | | | | | |
| <table border="1"> <tr> <td></td> <td>E. JACKSON</td> <td></td> </tr> <tr> <td>↑ N</td> <td>ADAMS</td> <td>CLAY</td> </tr> <tr> <td></td> <td>E. GRAND</td> <td></td> </tr> </table> | | | E. JACKSON | | ↑ N | ADAMS | CLAY | | E. GRAND | | 19. Architect or Engineer Unknown | 31. Wall Construction Frame |
| | E. JACKSON | | | | | | | | | | | |
| ↑ N | ADAMS | CLAY | | | | | | | | | | |
| | E. GRAND | | | | | | | | | | | |
| 9. Coordinates UTM Lat. S ¹ / ₂ of W ¹ / ₂ of Original Town Long. 1 W & 2 S | | 20. Contractor or Builder Unknown | 32. Roof Type & Material Gable/asphalt shingle | | | | | | | | | |
| 10. Site <input type="checkbox"/> Building <input type="checkbox"/> Structure <input type="checkbox"/> Object <input type="checkbox"/> | | 21. Original Use, if apparent Residence | 33. No. of Bays Front 3 Side 3 | | | | | | | | | |
| 11. On National Register? Yes <input type="checkbox"/> No <input type="checkbox"/> | | 22. Present Use Residence | 34. Wall Treatment Weatherboard | | | | | | | | | |
| 12. Is It Eligible? Yes <input type="checkbox"/> No <input type="checkbox"/> | | 23. Ownership Public <input type="checkbox"/> Private <input checked="" type="checkbox"/> | 35. Plan Shape cross | | | | | | | | | |
| 13. Part of Estab. Hist. Dist.? Yes <input type="checkbox"/> No <input type="checkbox"/> | | 24. Owner's Name & Address, if known Larry Johnson Gallatin, MO 64640 | 36. Changes (Explain in #42) Addition () Altered () Moved () | | | | | | | | | |
| 14. District Potent'l? Yes <input type="checkbox"/> No <input type="checkbox"/> | | 25. Open to Public? Yes <input type="checkbox"/> No <input checked="" type="checkbox"/> | 37. Condition Interior good Exterior good | | | | | | | | | |
| 15. Name of Established District | | 26. Local Contact Person or Organization Kay Kordes | 38. Preservation Underway? Yes <input checked="" type="checkbox"/> No <input type="checkbox"/> | | | | | | | | | |
| | | 27. Other Surveys in Which Included | 39. Endangered? By What? Yes <input type="checkbox"/> No <input checked="" type="checkbox"/> | | | | | | | | | |
| | | | 40. Visible from Public Road? Yes <input checked="" type="checkbox"/> No <input type="checkbox"/> | | | | | | | | | |
| | | | 41. Distance from and Frontage on Road 50' D | | | | | | | | | |

42. Further Description of Important Features
 This house lost much of the detail when the remodeling covered the window lintels and original clapboard. There is an iron cresting along the peak of the roof. An eyebrow roof is noticed at the attic level in the west and south gable ends. There are stained glassed sections in the double wide window on the south and 2/2 windows in the second story windows at the north end. (see appendix)



43. History and Significance
 Part of this house is among the oldest in Gallatin. The original house was remodeled in or about 1906 making it about twice the size it was originally. Porches were removed within the last 10 years. Hand hewn boards in the basement are still in evidence of the age of this house. (see appendix)

44. Description of Environment and Outbuildings

45. Sources of Information
 On site observation. Interview with Mrs. Lawrence Alexander Daviess County History, 1922.

46. Prepared by
T. Carneal
 47. Organization
NWMSU Hist. Survey
 48. Date
9/15/79
 49. Revision Date(s)

Larry Johnson Home

#42 Appendix

The garage on the north side of the home is an addition. There appears to be a fireplace in the west wing of the house.

#43 Appendix

Honorable Joshua W. Alexander, Attorney at Gallatin, was a distinctive public servant for his community and for the state during a period of 46 years. Admitted to the bar in 1875, he began practicing in Gallatin and the next year was elected public administrator of the county.

He served on the Gallatin Board of Education and as mayor. The former was a period of twenty-one years.

In 1882, he was elected to the office of Representative of Daviess County and served in the Missouri General Assembly during some eventful years.

He was chairman of the Committee on Appropriations and was the leader in the enactment of legislation enforcing the provisions of the Constitution of 1875 to correct abuses and prevent unjust discrimination and extortion in the rates of freight and passenger tariffs.

He was elected Judge of the 7th Judicial circuit and later resigned to accept the position as representative to Congress from the Third Congressional District, a position for which he had not been a candidate. He accepted this position, however, served well and was chairman of many important committees and introduced much helpful legislation.

On December 15, 1919, Judge Alexander's loyal, arduous, and able service to the country was rewarded by his appointment to a seat in the cabinet of President Wilson, as Secretary of Commerce.

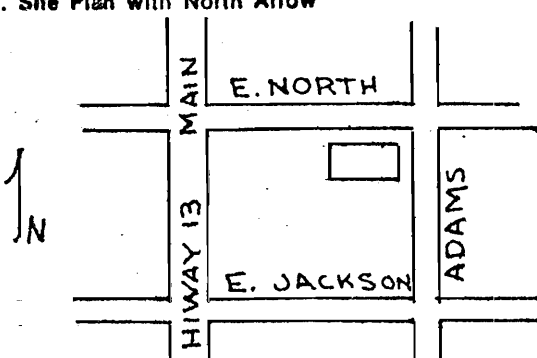
In the annuals of Missouri, the name of Judge Alexander will live as representing the finest, highest type of citizen the state has produced.

A detailed account of Judge Alexander's accomplishments can be found in Daviess-Gentry County History by Leopard & Buel.



HISTORIC INVENTORY

LVA 5001-050

| | | | | |
|---|---|--|---|--|
| 1. No. 51 | 4. Present Name(s) Nevin Warnes Residence | | 1 51 No. County Daviess | |
| 2. County Daviess | 5. Other Name(s) Sellers property | | | |
| 3. Location of Negatives Carneal's Office | | | | |
| 6. Specific Location 212 N. Adams | | 16. Thematic Category Architecture | 28. No. of Stories 2 1/2 | 2 County Daviess 4 Present Name(s) Nevin Warnes Residence |
| 7. City or Town If Rural, Township & Vicinity Gallatin | | 17. Date(s) or Period 1875 | 29. Basement? Yes <input checked="" type="checkbox"/> No <input type="checkbox"/> | |
| 8. Site Plan with North Arrow  | | 18. Style or Design Italianate | 30. Foundation Material Stone | |
| 9. Coordinates UTM Lat. L 6 & 7 of Original Town Long. 3 W 1 S | | 19. Architect or Engineer Unknown | 31. Wall Construction Masonry | |
| 10. Site II Building <input checked="" type="checkbox"/> Structure II Object II | | 20. Contractor or Builder Henry Holmes | 32. Roof Type & Material low hip/asphalt shingle | |
| 11. On National Register? Yes <input type="checkbox"/> No <input checked="" type="checkbox"/> | | 21. Original Use, if apparent Residence | 33. No. of Bays Front 3 Side 4 | |
| 12. Is It Eligible? Yes <input type="checkbox"/> No <input type="checkbox"/> | | 22. Present Use Residence | 34. Wall Treatment Common bond Brick | |
| 13. Part of Estab. Hist. Dist.? Yes <input type="checkbox"/> No <input checked="" type="checkbox"/> | | 23. Ownership Public <input type="checkbox"/> Private <input checked="" type="checkbox"/> | 35. Plan Shape rectangle | |
| 14. District Potent'? Yes <input type="checkbox"/> No <input type="checkbox"/> | | 24. Owner's Name & Address, if known Mr. Nevine Warnes Gallatin, MO 64640 | 36. Changes (Explain in #42) Addition <input type="checkbox"/> Altered <input checked="" type="checkbox"/> Moved <input type="checkbox"/> | |
| 15. Name of Established District | | 25. Open to Public? Yes <input type="checkbox"/> No <input checked="" type="checkbox"/> | 37. Condition Interior: <u>good</u> Exterior: <u>fair</u> | |
| 42. Further Description of Important Features This Italianate style home has the classic heavy brackets under the eave with a boxed cornice. The rather attenuated windows are 4/4 pane with semi-circular arches above them with strong lugsills at the base. The entrance door is surrounded by two side lights and a transom which is covered by a heavy bracketed porch roof. The roof of the porch and steps up to the porch and balcony is accented with heavy iron decorative railings, (see appendix) | | 26. Local Contact Person or Organization Kay Kordes | 38. Preservation Underway? Yes <input checked="" type="checkbox"/> No <input type="checkbox"/> | 5 Other Name(s) Sellers Property |
| 43. History and Significance This house is at least 100 years old, and was a lovely design. It had a bracketed hood at the front entrance, and cut stone, coursed at back entrance. | | 27. Other Surveys in Which Included | 39. Endangered? By What? Yes <input type="checkbox"/> No <input checked="" type="checkbox"/> | |
| 44. Description of Environment and Outbuildings | | 40. Visible from Public Road? Yes <input checked="" type="checkbox"/> No <input type="checkbox"/> | | |
| 45. Sources of Information Interview with Mrs. Virgie Langford, Mrs. Raymond Medsker (granddaughter of Builder) Mr. Nevin Warnes. On site observation | | 41. Distance from and Frontage on Road 25' D. | | |
| 46. Prepared by T. Carneal | | 47. Organization NWMSH Hist. Survey | | |
| 48. Date 9/15/79 | | 49. Revision Date(s) | | |

Nevin Warnes Residence
#42 Appendix

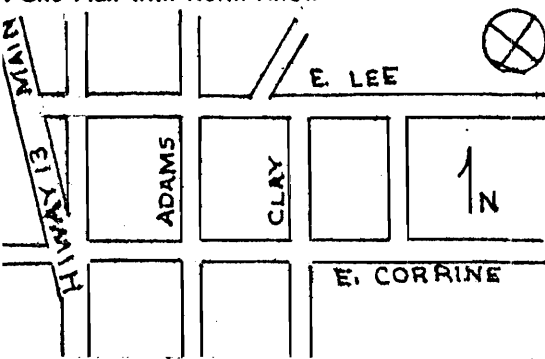
There are wooden shutters on every window.

Originally the kitchen was in the basement and servants cooked the food there,
and sent the food up by using dumb waiters.



HISTORIC INVENTORY

DAVISS COUNTY

| | | | | |
|---|--|---|--|---|
| 1. No. 52 | | 4. Present Name(s) Dockery Park | | 1. No. 52 |
| 2. County Daviness | | 5. Other Name(s) Governor Dockery property | | |
| 3. Location of Negatives Carneal's Office | | 16. Thematic Category Recreation | | 2. County Daviness |
| 6. Specific Location Extreme NE cor of Gallatin | | 17. Date(s) or Period 1906 | | |
| 7. City or Town If Rural, Township & Vicinity Gallatin, MO | | 18. Style or Design n/a | | 4. Present Name(s) Dockery Park |
| 8. Site Plan with North Arrow  | | 19. Architect or Engineer n/a | | |
| 9. Coordinates UTM Lat. Sec. 17 of TWP 59 N Long. R27 W | | 20. Contractor or Builder n/a | | 5. Other Name(s) Governor Dockery Property |
| 10. Site <input checked="" type="checkbox"/> Building <input type="checkbox"/> Structure <input type="checkbox"/> Object <input type="checkbox"/> | | 21. Original Use, if apparent field | | |
| 11. On National Register? Yes <input type="checkbox"/> No <input checked="" type="checkbox"/> | | 22. Present Use Recreation | | |
| 12. Is It Eligible? Yes <input type="checkbox"/> No <input type="checkbox"/> | | 23. Ownership Public <input checked="" type="checkbox"/> Private <input type="checkbox"/> | | |
| 13. Part of Estab. Hist. Dist.? Yes <input type="checkbox"/> No <input checked="" type="checkbox"/> | | 24. Owner's Name & Address, if known City of Gallatin Missouri | | |
| 14. District Potent'l? Yes <input type="checkbox"/> No <input type="checkbox"/> | | 25. Open to Public? Yes <input checked="" type="checkbox"/> No <input type="checkbox"/> | | |
| 15. Name of Established District | | 26. Local Contact Person or Organization Kay Kordes | | |
| 16. Further Description of Important Features This is a site nomination, therefore no features are described. It is significant for historical rather than architectural reasons. The original land for this park was given by Missouri Governor Dockery, a local resident, to the community. | | 27. Other Surveys in Which Included | | |
| 17. History and Significance Much of the cultural life of the town centered around the annual Chautauqua held in this park. The park is a center of many activities, including softball, family reunions, picnics, horse shows, 4-H events, including livestock shows, Girl Scout activities, etc. Honorable Alexander M. Dockery (1845-1926) donated the original land for the (see appendix) | | 28. No. of Stories n/a | | |
| 18. Description of Environment and Outbuildings | | 29. Basement? Yes <input type="checkbox"/> No <input type="checkbox"/> | | |
| 19. Sources of Information Personal interviews with area residents. 1937 Centennial Edition 1882, <u>History of Daviess County</u> On site observation | | 30. Foundation Material n/a | | |
| 20. Prepared by T. Carneal | | 31. Wall Construction n/a | | |
| 21. Organization NWMSU Hist. Survey | | 32. Roof Type & Material n/a | | |
| 22. Date 8/15/79 | | 33. No. of Bays n/a Front Side | | |
| 23. Revision Date(s) | | 34. Wall Treatment n/a | | |
| 24. Plan Shape n/a | | 35. Changes (Explain in #42) Addition <input type="checkbox"/> Altered <input type="checkbox"/> Moved <input type="checkbox"/> | | |
| 25. Condition Interior Exterior | | 36. Preservation Underway? Yes <input type="checkbox"/> No <input type="checkbox"/> | | |
| 26. Endangered? By What? Yes <input type="checkbox"/> No <input type="checkbox"/> | | 37. Visible from Public Road? Yes <input type="checkbox"/> No <input type="checkbox"/> | | |
| 27. Distance from and Frontage on Road | | 38. Distance from and Frontage on Road | | |

Dockery Park
#43 Appendix

City Park which bears his name in 1906. Originally the park contained only 14 acres, but 6 additional acres have been added to it. The park is maintained by a 2 mill tax at present.

Governor Dockery served as president of the park board for many years and was instrumental in making the park a valuable asset to the city. Accounts of Governor Dockery are in all history books regarding his contributions to the county. He was born in Daviess County. He began his career as a licensed physician, but spent most of his life in public service in district, state and national affairs. For 16 years he represented the Third Dist. in Congress, and during the administration of President Wilson held the post of the Third Assistant Postmaster General. He served as Governor of Missouri 1901-1905.

The late W.Glen Smith, age 96, recalled this about Governor Dockery:

"In his declining years he became a self-appointed overseer for Union Township. He traveled the highways and by-ways in his road wagon drawn by an old gray mare always seeking chuck holes and culverts that were in need of repair. His work force consisted of one negro gentleman by the name of Mose Miles and his equipment consisted of a pick and shovel which did not show too much wear. But he filled the chuck holes by the efforts of Mose while he sat in the buggy holding an umbrella."

The first high school year book, "The Gallamo", was dedicated to this man. He founded the Gallatin High School library, served on the Board of Education, provided scholarships, gave other prizes, and provided all school children a free show on his birthday.

"To give one's self is better than one's alms,
He gave himself-beyond the gift of gold."

The Gallatin Chautauqua was an annual event of much interest and importance. It was held in August of each year at Dockery Park, and it drew vast crowds for many miles around. A large tent was provided for the crowds while they listened to many varieties of entertainment from traveling troupes of entertainers. The Chautauqua, so named because this type of entertainment originated in Chautauqua, New York, was an arrangement whereby a professional entertainment company supplied three to nine day programs, which included morning, afternoon and evening concerts, plays and lectures.

(See next page)

Dockery Park
#43 Appendix Cont.

Attractions remembered at Gallatin included Robert Wassman, eminent wizard of the world's master magicians; Dr. Burris Jenkins, noted author, lecturer and educator; Fatty Arbuckle's best films. There were acrobatic acts and musical presentations, animal acts and gifted soloists. Many of the people who appeared in Gallatin became celebrities of national or international fame.

Residents purchased season tickets and brought tents to the park along with furniture for light housekeeping, and enjoyed the nine day event. Lumber for the tent floor could be rented from the local lumber yard, if desired. A stock tank provided drinking water by using one of the tin cups wired to the tank rim, but soft drinks could be purchased along with peanuts and other delicacies. Local residents often had to walk back to their permanent homes to see to the morning chores such as feeding chickens and milking the cows. Stone offices provided shelter for the ticket sellers at both entrances to the park, but they are no longer visible.





HISTORIC INVENTORY

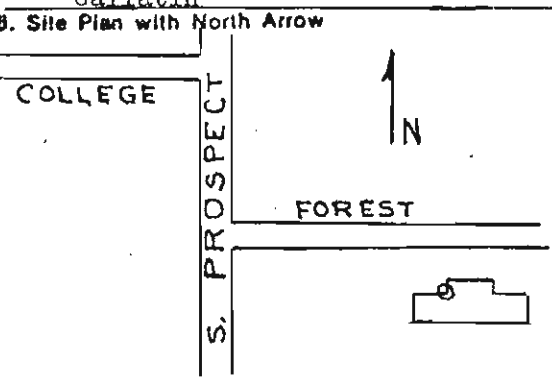
CVH5001-100

1. No. 53
2. County Daviess
4. Present Name(s) C. Dudley Brandom Residence
5. Other Name(s) Knight Home

1. No. 53
2. County Daviess
3. Location of Negatives Carneal's Office

6. Specific Location 602 E. Forrest

7. City or Town If Rural, Township & Vicinity Gallatin



9. Coordinates UTM
Lat. See appendix
Long. See appendix

10. Site It Building Structure I/ Object I/

11. On National Register? Yes No
12. Is It Eligible? Yes No

13. Part of Estab. Hist. Dist.? Yes No
14. District Potent'l? Yes No

15. Name of Established District

4. Present Name(s) C. Dudley Brandom Residence
5. Other Name(s) Knight Home

16. Thematic Category Architecture

17. Date(s) or Period 1884-1885

18. Style or Design Queen Anne

19. Architect or Engineer Unknown

20. Contractor or Builder McSparron & Patton

21. Original Use, if apparent Residence

22. Present Use Residence

23. Ownership Public Private

24. Owner's Name & Address, if known C. Dudley Brandom
2787 N. Pebble Beach
Flagstaff, AZ. 86001

25. Open to Public? Yes No

26. Local Contact Person or Organization Kay Kordes

27. Other Surveys in Which Included

28. No. of Stories 3
29. Basement? Yes No

30. Foundation Material Stone

31. Wall Construction Frame

32. Roof Type & Material Gable/asbestos shingl

33. No. of Bays irregular
Front Side

34. Wall Treatment Weatherboard

35. Plan Shape irregular

36. Changes in #42 Addition Altered Moved

37. Condition Interior: good Exterior: good

38. Preservation Underway? Yes No

39. Endangered? By What? Yes No

40. Visible from Public Road? Yes No

41. Distance from and Frontage on Road 75' from road.

42. Further Description of Important Features
The porches have ornate spindle work. There are patterned shingles in the gable ends and round windows decorate the tower area. There is an addition on the west side of the house.



43. History and Significance
This house is pictured in Daviess & Gentry County History, 1922. The Knight house was built by McSparron & Patton in 1884-1885. At that time, it was one of the most modern and ornate homes in Gallatin. Records show the Knight sisters, Miss Idella & Naomi Lee, moved into the house in 1885. Mrs. Mary McCullough also lived in the house. (see appendix)

44. Description of Environment and Outbuildings

45. Sources of Information
On site observation
Interview with Olin Merritt, Nephew of the builder

46. Prepared by T. Carneal

47. Organization NWMSU Hist. Survey

48. Date 8/15/79
49. Revision Date(s)

Knight Home
#9 appendix

W $\frac{1}{2}$ W 45' E $\frac{1}{2}$ Lot 11; E 10' Lot 9 & 10 A tract NE cor L9452' E & W x 198"
n & S Sect. 20 TWP 59 N R 27 W.

#43 Appendix

She was also a sister.

The Brandoms, present owners have the original blue print for the house. There were two homes built by this same plan. The other one, known as the Wood Hamilton house is located at 214 S. Daviess. The tower has been removed from this house.

The Brandoms added a three car garage, and a family room to the house and did extensive remodeling on the interior. The outside is basically the same with the exception of the addition on the east and west.


The original house had a water tank on the third floor which supplied water for the bathroom through lead pipes. The water was pumped from wells on the property. The tank was constructed of two by fours and lined with lead. The lumber used in the house was of excellent quality. The ceiling joist are 2 x 12 in the first story; 2 x 10 in the second and 2 x 8 in the third story.

Heat was supplied by a base burner in the parlor, the kitchen stove and stove pipers through the floor helped to heat the bedrooms.



HISTORIC INVENTORY

DAVISS001-2801

| | | | |
|---|---|---|---|
| <p>1. No. 54</p> <p>2. County Daviness</p> <p>3. Location of Negatives Carneal's Office</p> | <p>4. Present Name(s) Raymond Miller Residence/College Addition</p> <p>5. Other Name(s) Site of Grand River College</p> | 1. No. 54 | |
| <p>6. Specific Location 1112 S. Prospect</p> | <p>16. Thematic Category Education</p> <p>17. Date(s) or Period 1892-1893</p> | <p>28. No. of Stories n/a</p> <p>29. Basement? Yes <input type="checkbox"/> No <input checked="" type="checkbox"/></p> | 2. County Daviness |
| <p>7. City or Town If Rural, Township & Vicinity Gallatin</p> | <p>18. Style or Design</p> | <p>30. Foundation Material n/a</p> <p>31. Wall Construction n/a</p> | 4. Present Name(s) Raymond Miller Residence/College Add. |
| <p>8. Site Plan with North Arrow</p> <div style="border: 1px solid black; padding: 5px; width: 100%;"> <p>COLLEGE</p> <p style="text-align: center;">SITE ↑ N</p> <p style="text-align: center;">FOREST</p> <p style="text-align: center;">S. PROSPECT</p> </div> | <p>19. Architect or Engineer E.C. Weston</p> <p>20. Contractor or Builder E.C. Weston</p> <p>21. Original Use, if apparent College</p> <p>22. Present Use Home</p> <p>23. Ownership Public <input type="checkbox"/> Private <input checked="" type="checkbox"/></p> <p>24. Owner's Name & Address, if known Raymond Miller Gallatin, MO 64640</p> | <p>32. Roof Type & Material n/a</p> <p>33. No. of Bays Front n/a Side</p> <p>34. Wall Treatment n/a</p> <p>35. Plan Shape n/a</p> <p>36. Changes (Explain in #42) Addition <input type="checkbox"/> Altered <input type="checkbox"/> Moved <input type="checkbox"/></p> <p>37. Condition Interior: n/a Exterior</p> | |
| <p>9. Coordinates UTM Lat. Miller Sub Div. E$\frac{1}{2}$ L2; L10, 7, 11 Long. & W$\frac{1}{2}$ L13 Blk 7</p> | <p>25. Open to Public? Yes <input type="checkbox"/> No <input checked="" type="checkbox"/></p> <p>26. Local Contact Person or Organization Kay Kordes</p> <p>27. Other Surveys in Which Included</p> | <p>38. Preservation Underway? Yes <input type="checkbox"/> No <input checked="" type="checkbox"/></p> <p>39. Endangered? By What? Yes <input type="checkbox"/> No <input checked="" type="checkbox"/></p> | 5. Other Name(s) Site of Grand River College |
| <p>10. Site Building <input checked="" type="checkbox"/> Object <input type="checkbox"/></p> <p>11. On National Register? Yes <input type="checkbox"/> No <input checked="" type="checkbox"/></p> <p>12. Is It Eligible? Yes <input type="checkbox"/> No <input checked="" type="checkbox"/></p> <p>13. Part of Estab. Hist. Dist.? Yes <input type="checkbox"/> No <input checked="" type="checkbox"/></p> <p>14. District Potent'l? Yes <input type="checkbox"/> No <input checked="" type="checkbox"/></p> <p>15. Name of Established District</p> | <p>40. Visible from Public Road? Yes <input type="checkbox"/> No <input checked="" type="checkbox"/></p> <p>41. Distance from and Frontage on Road</p> | | |
| <p>42. Further Description of Important Features</p> <p>This is a site nomination, therefore no features are described. It is significant for historical rather than architectural reasons. This college is pictured in Daviess County Centennial Edition, published in 1937, by Gallatin North Missourian. Although a home is pictured here, it was the site of the Grand River College.</p> | |  | |
| <p>43. History and Significance</p> <p>Grand River College was a co-educational institution, and is said to be the first college in the state to admit women on equal terms with men. It was opened to the public in 1850 at Edinburg, and was maintained there for 40 years. Because Edinburg was an inland town, the trustees decided in 1892, that in order to make the college (see appendix)</p> | | | |
| <p>44. Description of Environment and Outbuildings</p> | | | |
| <p>45. Sources of Information</p> <p>Daviess County Centennial Edition, 1937. History of Daviess County Schools, AAUW, 1976 Interview with Former students, On site observation</p> | | <p>46. Prepared by T. Carneal</p> <p>47. Organization NWMSU Hist. Survey</p> <p>48. Date 8/15/70</p> <p>49. Revision Date(s)</p> | |

Grand River College
#43 Appendix

more accessible, enlarge its facilities, its removal to another location was desirable. Gallatin was selected. The citizens agreed to furnish the College site and erect a building, to cost not less than \$15,000 and within two years, to further support it with funds. Five acres, known as the James Bolin tract adjoining the city on the south was the site secured for the college.

The college had seven departments and degrees were granted in "Bachelor of Science," "Bachelor of Arts," and "Master of Arts". Around 1900 an addition was added to the east end of the original building which housed the president and his family, and also the women students. At a later date a men's dormitory was built across the street west of the main building.

Later it became Grand River Academy when William Jewell College agreed to pay off the mortgage and provide an endowment for the institution. In 1909, a \$6,000 dormitory was erected, but the academy closed in 1910. The school opened again in 1914, as a school for girls and a full four-year course was offered. During the fall of 1918, an attempt was made to make Grand River College an accredited Military School for the Army Training Corps. Before the petition was acted upon by the government, the college burned.



HISTORIC INVENTORY

DWA 0001-057

1. No.
55

2. County
Daviness

4. Present Name(s)
Gallatin United Methodist Church

5. Other Name(s)

1. No. 55
2. County Daviness
3. Location of Negatives Carneal's Office

4. Present Name(s) Gallatin United Methodist Church
5. Other Name(s)

6. Specific Location
1 blk 8 of the SW cor square

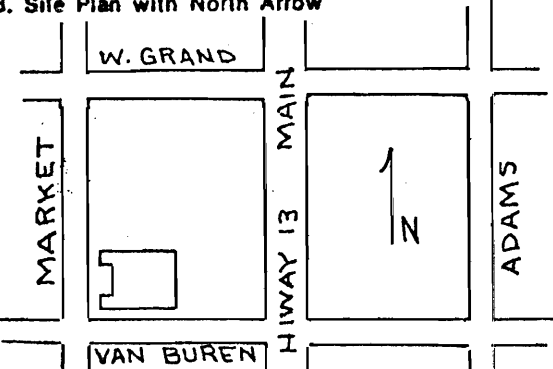
16. Thematic Category Architecture
17. Date(s) or Period 1912-1913

28. No. of Stories 2
29. Basement? Yes No

7. City or Town If Rural, Township & Vicinity
Gallatin

18. Style or Design Roman Classicism

30. Foundation Material Stone



19. Architect or Engineer unknown
20. Contractor or Builder unknown
21. Original Use, if apparent Church
22. Present Use Church
23. Ownership Public Private
24. Owner's Name & Address, if known Board of Trustee's Gallatin Methodist Church Gallatin, MO 64640

31. Wall Construction Masonry
32. Roof Type & Material Gable/asphalt shingle
33. No. of Bays irregular Front Side
34. Wall Treatment Common bond
35. Plan Shape irregular
36. Changes (Explain in #42) Addition () Altered () Moved ()

9. Coordinates UTM
Lat. Blk 4 W & 3 S, L 5 & 6
Long. Original Town

25. Open to Public? Yes No

37. Condition Interior good Exterior good
38. Preservation Underway? Yes No

10. Site Building Structure Object

26. Local Contact Person or Organization Kay Kordes

39. Endangered? By What? Yes No

11. On National Register? Yes No

12. Is Eligible? Yes No

27. Other Surveys in Which Included

40. Visible from Public Road? Yes No

13. Part of Estab. Hist. Dist.? Yes No

14. District Potent'ly? Yes No

41. Distance from and Frontage on Road 25' D

15. Name of Established District

42. Further Description of Important Features
Typical of Roman Classicism this church follows the typical one-story Roman temple form employing variations of the Roman orders. The raised first floor is characteristic of design inspired by the proper Roman temple built on a platform or podium. The four-columned portico with pediment encloses a lunette. The classical moldings on this structure are left plain without enrichment and are painted white.



43. History and Significance
The Gallatin United Methodist Church was organized in 1832. In 1859, a frame church was erected at a cost of about \$1500. This building was replaced in 1886 by another frame structure at a cost of \$3500. The present building was dedicated in 1913 and valued at \$35,000. (see appendix)

44. Description of Environment and Outbuildings

45. Sources of Information
Local Church history
History Of Daviess County, 1882
On Site Observation

46. Prepared by T. Carneal
47. Organization NWMSU Hist. Survey
48. Date 8/15/79
49. Revision Date(s)

Gallatin United Methodist Church

#43 Appendix

At the time the new church was constructed, the parsonage, which stood at the north part of the church lot, was moved to 301 W. Van Buren. This home is now owned by Vic Hacker, Gallatin, MO.



The First Methodist Church - Gallatin, Missouri



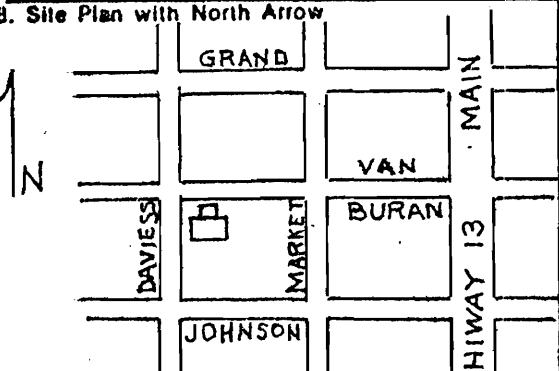
HISTORIC INVENTORY

DAVISCOFF - 0521

1. No. 56
2. County Daviess
4. Present Name(s) Stewart Marolf
5. Other Name(s) A.T. Ray, Floyd Tuggle, Raymond Wade.

1. No. 56
2. County Daviess
3. Location of Negatives Carneal's Office

6. Specific Location 212 W. Van Buren
7. City or Town If Rural, Township & Vicinity Gallatin



9. Coordinates UTM
Lat. L 3 & 4, Original
Long. L 5 W & 4 S
10. Site It Building Structure // Object //
11. On National Register? Yes // No
12. Is It Eligible? Yes // No //
13. Part of Estab. Hist. Dist.? Yes // No
14. District Potent'l? Yes // No //

16. Thematic Category Architecture
17. Date(s) or Period ca. 1900
18. Style or Design Queen Anne
19. Architect or Engineer Unknown
20. Contractor or Builder George Tuggle
21. Original Use, if apparent Residence
22. Present Use Residence
23. Ownership Public // Private
24. Owner's Name & Address, if known Stewart Marolf Gallatin, MO 64640
25. Open to Public? Yes // No
26. Local Contact Person or Organization Kay Kordes
27. Other Surveys in Which Included

28. No. of Stories 3
29. Basement? Yes No //
30. Foundation Material Stone
31. Wall Construction Frame
32. Roof Type & Material Gable/composition
33. No. of Bays Irregular Front Side
34. Wall Treatment Clapboard
35. Plan Shape square
36. Changes (Explain in #42) Addition () Altered () Moved ()
37. Condition Interior: good Exterior: good
38. Preservation Underway? Yes // No
39. Endangered? By What? Yes // No
40. Visible from Public Road? Yes No //
41. Distance from and Frontage on Road 30' D

42. Further Description of Important Features
This home has an ornate porch area with carpenter-turned spindles. The tower has round windows with patterned shingles. The square floor plan allows for seven fireplaces. A wide oak staircase, hardwood floors and hot water heat are found in the house. There are stained glass windows throughout the house.

43. History and Significance
Mr. and Mrs. A.T. Ray devoted a large portion of their time and energy to further the work of the First Baptist Church in Gallatin. Mrs. Ray worked for years as a teacher and dept. head of the primary or young children's group. Mr. Ray was a trustee, deacon, Sunday School Supt. and a teacher in the church. They gave generously to the church and to other Baptist projects. (see appendix)



44. Description of Environment and Outbuildings

45. Sources of Information On site Observation

46. Prepared by T. Carneal
47. Organization NWMSU Hist. Survey
48. Date 8/15/79
49. Revision Date(s)

Stewart Marolf
#43 Appendix

They gave regularly to William Jewell College and as a result of their generosity, many young people, who could not have done so otherwise, were able to receive an education. Although they had no children of their own, they were interested in and loved young people. It was not unusual for them to take some unkempt, poorly-clothed child from the street into their home, give him or her a bath and then go to town and buy a wardrobe for the child.

The Rays gave a pipe organ to the Baptist Church, among other things, and they left an endowment fund which is used still for purchase of things for the church. The Rays took Mrs. Ray's brother, Fred Weiser, and a niece, Helen Weiser, into their home after Helen's mother died when Helen was a young child. They raised her as if she had been their own child. After their deaths, the niece and her husband, Floyd Tuggle, lived in the house until approximately 1950.

Floyd Tuggle farmed extensively for over 60 years, improving his land and pioneering many conservation practices. He was instrumental in getting the extension program in the county and in 1920, he helped organize the drainage district. He helped organize the Daviess County Soil District and was on the Board of Supervisors for years.

He was also associated with the First National Bank for over 60 years, serving as president and chairman of the board. He served four terms in the state legislature and was active in many community activities, serving on the school board for 12 years. He served on other boards also, including Lake Viking board and he was an active Rotarian for over 30 years. Both Mr. & Mrs. Tuggle followed in the Ray's footsteps in the Baptist Church where they served faithfully in many capacities.





HISTORIC INVENTORY

DAVASCOI-060

| | | | | | |
|--|--|--|--|---|--|
| 1. No. 57 | | 4. Present Name(s) Lions Club Park | | 1. No. 57 | |
| 2. County Daviness | | 5. Other Name(s) Site of Cline Flour Mill and Lumber mill "Mill pond" | | | 2. County Daviness |
| 3. Location of Negatives Carneal's Office | | | | | |
| 6. Specific Location 3 blks S of Stoplight at Hwy 13 & Bus. Rt. 6. 2 blks W. | | 16. Thematic Category Economic/Society | | 28. No. of Stories n/a | |
| 7. City or Town If Rural, Township & Vicinity Gallatin | | 17. Date(s) or Period 1881 | | 29. Basement? Yes <input type="checkbox"/> / No <input type="checkbox"/> | |
| 8. Site Plan with North Arrow | | 18. Style or Design n/a | | 30. Foundation Material n/a | |
| | | 19. Architect or Engineer unknown | | 31. Wall Construction n/a | |
| | | 20. Contractor or Builder unknown | | 32. Roof Type & Material n/a | |
| | | 21. Original Use, if apparent mill site | | 33. No. of Bays Front n/a / Side | |
| | | 22. Present Use park | | 34. Wall Treatment n/a | |
| | | 23. Ownership Public <input checked="" type="checkbox"/> / Private <input type="checkbox"/> | | 35. Plan Shape n/a | |
| | | 24. Owner's Name & Address, if known Lions Club Gallatin, MO 64640 | | 36. Changes (Explain in #42) Addition <input type="checkbox"/> / Altered <input type="checkbox"/> / Moved <input type="checkbox"/> | |
| 9. Coordinates UTM Lat. DeHart's Subdivision Long. L 8 Original Town | | 25. Open to Public? Yes <input checked="" type="checkbox"/> / No <input type="checkbox"/> | | 37. Condition Interior _____ Exterior _____ | |
| 10. Site <input checked="" type="checkbox"/> Building <input type="checkbox"/> / Structure <input type="checkbox"/> Object <input type="checkbox"/> | | 26. Local Contact Person or Organization Kay Kordes | | 38. Preservation Underway? Yes <input type="checkbox"/> / No <input type="checkbox"/> | |
| 11. On National Register? Yes <input type="checkbox"/> / No <input checked="" type="checkbox"/> | | 27. Other Surveys in Which Included | | 39. Endangered? By What? Yes <input type="checkbox"/> / No <input type="checkbox"/> | |
| 12. Is Eligible? Yes <input type="checkbox"/> / No <input type="checkbox"/> | | | | 40. Visible from Public Road? Yes <input checked="" type="checkbox"/> / No <input type="checkbox"/> | |
| 13. Part of Estab. Hist. Dist.? Yes <input type="checkbox"/> / No <input checked="" type="checkbox"/> | | | | 41. Distance from and Frontage on Road 25' D | |
| 14. District Potent'l? Yes <input type="checkbox"/> / No <input type="checkbox"/> | | | | | |
| 15. Name of Established District | | | | | 5. Other Name(s) Site of Cline Mill |
| 42. Further Description of Important Features This park serves as a baseball park and playground for the neighborhood children. | | | | | |
| 43. History and Significance The citizens of Gallatin contributed one thousand dollars toward securing a flour mill for the town and the mill was ready for business on November 1, 1881. The mill had four stone buhrs run by steam. The water for the steam engine was supplied from a pond that ran the full length of the lot. It was operated by W.G. & Peter P. Cline, (see appendix) | | | | | |
| 44. Description of Environment and Outbuildings There are trees and a baseball diamond at the site. | | | | | |
| 45. Sources of Information On site observation. Interview with Loren Hamilton, Glen Smith History of Daviess Co. 1882. History of Daviess and Gentry Co. | | 46. Prepared by T. Carneal | | | |
| | | 47. Organization NWMSU Hist Survey | | | |
| | | 48. Date 8/15/79 | | 49. Revision Date(s) | |

Lions Club Park
#43 Appendix

under the name of Cline & Cline until the death of Peter P. Cline in 1913. They started with a buhr mill and for six years used three runs of buhrs. Then they put in rolls and in 1913, the mill was equipped with three double rolls, two Buckleys, and one corn mill. During World War I, the company had a contract with the government and the mill was conducted as a part of a government operation.

The trade marks of the mill products were "Sunbeam" (soft) and "Old Dutch" (hard) wheat.

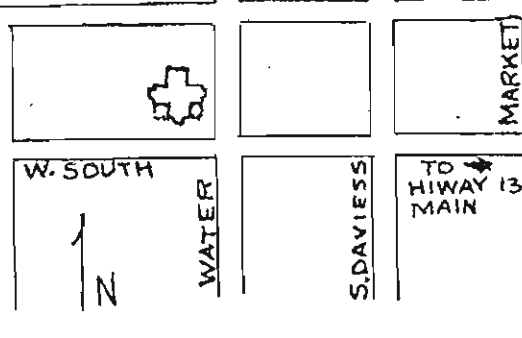

The first mill building was brick but it was destroyed by fire. The second building was frame but it too was destroyed by fire. Mr. Glen Smith recalled the fire that destroyed the mill.

"In this fire the engine room being slightly apart from the main building was not destroyed, and the superb Corliss Steam Engine and Boiler was not damaged so that when the new mill was built the old engine furnished the power. This engine and boiler was operated by William Manuel in both the old and new buildings. The boiler was equipped with a very resonant steam whistle which Bill would sound at promptly 7 a.m., noon and 5:45 p.m. Many times I have seen Bill stand with his pocket watch in hand, and the whistle cord in the other and promptly on the second he would give a long blast which could be easily heard many miles in the country and served to warn the farmers that it was dinner time or time to 'turn out.'"



HISTORIC INVENTORY

DNAS001-061

| | | | | | |
|--|--|---|--|--|-----------------------|
| 1. No. 58 | | 4. Present Name(s) William Coen Residence | | 1. No. 58 | |
| 2. County Daviness | | 5. Other Name(s) Pete Cline, Ed Merrifield, Jet Scott and J.J.A. Carter Residence | | | 2. County Daviness |
| 3. Location of Negatives Carneal's Office | | | | | |
| 6. Specific Location 401 W. South Street | | 16. Thematic Category Architecture | | 28. No. of Stories 2 | |
| 7. City or Town If Rural, Township & Vicinity Gallatin | | 17. Date(s) or Period ca. 1910 | | 29. Basement? Yes <input checked="" type="checkbox"/> No <input type="checkbox"/> | |
| 8. Site Plan with North Arrow | | 18. Style or Design Queen Anne | | 30. Foundation Material Stone | |
|  | | 19. Architect or Engineer Unknown | | 31. Wall Construction Weathboarding frame | |
| 9. Coordinates UTM Lat SE 1/4 of Out Lot 7 exc Long. 140' x 75' | | 20. Contractor or Builder Unknown | | 32. Roof Type & Material Gable/shingles | |
| 10. Site Building <input checked="" type="checkbox"/> Structure <input type="checkbox"/> Object <input type="checkbox"/> | | 21. Original Use, if apparent Residence | | 33. No. of Bays irregular Front Side | |
| 11. On National Register? Yes <input type="checkbox"/> No <input checked="" type="checkbox"/> | | 22. Present Use Residence | | 34. Wall Treatment Clapboard | |
| 12. Is II Eligible? Yes <input type="checkbox"/> No <input type="checkbox"/> | | 23. Ownership Public <input type="checkbox"/> Private <input checked="" type="checkbox"/> | | 35. Plan Shape E11 | |
| 13. Part of Estab. Hist. Dist.? Yes <input type="checkbox"/> No <input checked="" type="checkbox"/> | | 24. Owner's Name & Address, if known William Coen 401 W. South Gallatin, MO 64640 | | 36. Changes (Explain in #42) Addition <input type="checkbox"/> Altered <input type="checkbox"/> Moved <input type="checkbox"/> | |
| 14. District Potent'l? Yes <input type="checkbox"/> No <input type="checkbox"/> | | 25. Open to Public? Yes <input type="checkbox"/> No <input checked="" type="checkbox"/> | | 37. Condition Interior good Exterior good | |
| 15. Name of Established District | | 26. Local Contact Person or Organization Kay Kordes | | 38. Preservation Underway? Yes <input checked="" type="checkbox"/> No <input type="checkbox"/> | |
| 15. Name of Established District | | 27. Other Surveys in Which Included. | | 39. Endangered? By What? Yes <input type="checkbox"/> No <input checked="" type="checkbox"/> | |
| 42. Further Description of Important Features | | 40. Visible from Public Road? Yes <input checked="" type="checkbox"/> No <input type="checkbox"/> | | 41. Distance from and Frontage on Road 25' D | |
| <p>The south and east sections of this ell-shaped structure has a first-and-second-story bay. Both floor levels of the bay have carved wood brackets that support the floor at the first level and the roof at the second level. The roof on the south bay has iron cresting along the edge. The porches at the east and west side of the house at the first floor level have heavy (see appendix)</p> | |  | | 5. Other Name(s) Pete Cline/Ed Merrifield/Jet Scott | |
| 43. History and Significance | | 46. Prepared by T. Carneal | | | |
| <p>Pete Cline was a co-owner of the flour mill and this was his home.</p> | | 47. Organization NWMSU Hist. Survey | | | |
| 44. Description of Environment and Outbuildings | | 48. Date 8/15/79 | | 49. Revision Date(s) | |
| <p>This house sits on the lot by itself with no other structure.</p> | | | | | |
| 45. Sources of Information | | 46. Prepared by T. Carneal | | | |
| <p>On site observation Interview with Dean Leopard.</p> | | 47. Organization NWMSU Hist. Survey | | | |
| | | 48. Date 8/15/79 | | 49. Revision Date(s) | |

William Coen Residence
#42 Appendix

carpenter trim between the turned post which support the roof.

The exterior of the house has been covered with metal siding.



HISTORIC INVENTORY


SVAS001-062

| | | | | | | | | | | | | | | | |
|---|--|--|--------|----------|--|--|--|-------|------------|--|--|--------------------------|---|--|----------------------|
| 1. No. 59 2. County Daviess 3. Location of Negatives Carneal's Office | 4. Present Name(s) Bob Barlow Residence 5. Other Name(s) W. C. Macy Residence | 1. No. 59 | | | | | | | | | | | | | |
| 6. Specific Location 412 W. South Street 7. City or Town If Rural, Township & Vicinity Gallatin 8. Site Plan with North Arrow <table border="1" style="width:100%; height: 150px; border-collapse: collapse;"> <tr> <td style="width:33%; text-align: center;">W. JOHNSON</td> <td style="width:33%;"></td> <td style="width:33%; text-align: center;">MARKET</td> </tr> <tr> <td style="text-align: center;">W. SOUTH</td> <td></td> <td></td> </tr> <tr> <td style="text-align: center;"> </td> <td style="text-align: center;">WATER</td> <td style="text-align: center;">S. DAVIESS</td> </tr> <tr> <td></td> <td></td> <td style="text-align: center;">To → HIWAY 13 MAIN</td> </tr> </table> | W. JOHNSON | | MARKET | W. SOUTH | | | | WATER | S. DAVIESS | | | To → HIWAY 13 MAIN | 16. Thematic Category Architecture 17. Date(s) or Period Circa 1900 18. Style or Design Queen Anne 19. Architect or Engineer Unknown 20. Contractor or Builder Gabe Feurt 21. Original Use, if apparent Residence 22. Present Use Residence 23. Ownership Bob Barlow Public <input type="checkbox"/> Private <input checked="" type="checkbox"/> 24. Owner's Name & Address, if known Bob Barlow Gallatin, MO 64640 25. Open to Public? Yes <input type="checkbox"/> No <input checked="" type="checkbox"/> 26. Local Contact Person or Organization Kay Kordes 27. Other Surveys in Which Included | 28. No. of Stories 2 29. Basement? Yes <input checked="" type="checkbox"/> No <input type="checkbox"/> 30. Foundation Material Stone 31. Wall Construction Frame 32. Roof Type & Material Composition shingles 33. No. of Bays Side 2 34. Wall Treatment Weatherboard 35. Plan Shape square 36. Changes Addition <input type="checkbox"/> Altered <input checked="" type="checkbox"/> Moved <input type="checkbox"/> (Explain in #42) 37. Condition Interior good Exterior good 38. Preservation Underway? Yes <input type="checkbox"/> No <input checked="" type="checkbox"/> 39. Endangered? By What? Yes <input type="checkbox"/> No <input checked="" type="checkbox"/> 40. Visible from Public Road? Yes <input checked="" type="checkbox"/> No <input type="checkbox"/> 41. Distance from and Frontage on Road 25 ft. | 2. County Daviess |
| W. JOHNSON | | MARKET | | | | | | | | | | | | | |
| W. SOUTH | | | | | | | | | | | | | | | |
| | WATER | S. DAVIESS | | | | | | | | | | | | | |
| | | To → HIWAY 13 MAIN | | | | | | | | | | | | | |
| 9. Coordinates Pt. of UTM Lat. Outlot 8, Beg. NW Corner, S 129' E 85' N 129' Long W 85' to point of beginning 10. Site <input checked="" type="checkbox"/> Building <input checked="" type="checkbox"/> Structure <input type="checkbox"/> Object <input type="checkbox"/> 11. On National Register? Yes <input type="checkbox"/> No <input checked="" type="checkbox"/> 12. Is It Eligible? Yes <input type="checkbox"/> No <input type="checkbox"/> 13. Part of Estab. Hist. Dist.? Yes <input type="checkbox"/> No <input checked="" type="checkbox"/> 14. District Potent'? Yes <input type="checkbox"/> No <input type="checkbox"/> 15. Name of Established District | 4. Present Name(s) Bob Barlow Residence | 4. Present Name(s) Bob Barlow Residence | | | | | | | | | | | | | |
| 42. Further Description of Important Features <p>The porch trim is very decorative on this house and the house has been covered with metal siding.</p> | | 5. Other Name(s) W.C. Macy Residence | | | | | | | | | | | | | |
| 43. History and Significance <p>This is a distinctive house in design. It was early occupied by W. C. Macy, a prominent citizen of Daviess County.</p> | | | | | | | | | | | | | | | |
| 44. Description of Environment and Outbuildings <p>When the house was built a wash house was located south of the house. There is a garage on the south edge of the lot.</p> | | | | | | | | | | | | | | | |
| 45. Sources of Information Interview with daughter of an early owner, Mrs. Charity Macy Yeisley. On site observation | 46. Prepared by T. Carneal 47. Organization NWMSU Hist. Survey 48. Date 8/15/79 49. Revision Date(s) | | | | | | | | | | | | | | |



HISTORIC INVENTORY

DAVASSCOI-062

| | | |
|--|---|-------------------------------------|
| <p>1. No. 60</p> <p>2. County Daviess</p> <p>3. Location of Negatives Carneal's Office</p> | <p>4. Present Name(s) Lile Cemetery</p> <p>5. Other Name(s)</p> | 1. No. 60 |
| <p>6. Specific Location 4 blks S of stoplight at HWY 13 & Bus. Rt. 6 4 blks W</p> <p>7. City or Town If Rural, Township & Vicinity Gallatin, MO</p> <p>8. Site Plan with North Arrow W. SOUTH</p> <div style="border: 1px solid black; padding: 5px; margin-top: 5px;"> <p style="text-align: center;">To → HIWAY 13/ MAIN</p> <p style="text-align: center;">N</p> <p style="text-align: center;">RICHARDSON</p> <p style="text-align: center;">BENTON</p> <p style="text-align: center;">CEDAR</p> <p style="text-align: center;">WATER</p> <p style="text-align: center;">SITE</p> </div> | <p>16. Thematic Category Society</p> <p>17. Date(s) or Period ca. 1869</p> <p>18. Style or Design n/a</p> <p>19. Architect or Engineer n/a</p> <p>20. Contractor or Builder n/a</p> <p>21. Original Use, if apparent Cemetery</p> <p>22. Present Use cemetery</p> <p>23. Ownership Public <input checked="" type="checkbox"/> Private <input type="checkbox"/></p> <p>24. Owner's Name & Address, if known City of Gallatin Gallatin, MO 64640</p> <p>25. Open to Public? Yes <input checked="" type="checkbox"/> No <input type="checkbox"/></p> <p>26. Local Contact Person or Organization Kay Kordes</p> <p>27. Other Surveys in Which Included</p> | 2. County Daviess |
| <p>9. Coordinates UTM Lat. 6 McDowell Add. Long. SW Gallatin</p> <p>10. Site <input checked="" type="checkbox"/> Building <input type="checkbox"/> Structure <input type="checkbox"/> Object <input type="checkbox"/></p> <p>11. On National Register? Yes <input type="checkbox"/> No <input checked="" type="checkbox"/></p> <p>12. Is It Eligible? Yes <input type="checkbox"/> No <input type="checkbox"/></p> <p>13. Part of Estab. Hist. Dist.? Yes <input type="checkbox"/> No <input checked="" type="checkbox"/></p> <p>14. District Potent'l? Yes <input type="checkbox"/> No <input type="checkbox"/></p> <p>15. Name of Established District</p> | <p>28. No. of Stories n/a</p> <p>29. Basement? Yes <input type="checkbox"/> No <input type="checkbox"/></p> <p>30. Foundation Material n/a</p> <p>31. Wall Construction n/a</p> <p>32. Roof Type & Material n/a</p> <p>33. No. of Bays Front Side n/a</p> <p>34. Wall Treatment n/a</p> <p>35. Plan Shape n/a</p> <p>36. Changes (Explain in #42) Addition <input type="checkbox"/> Altered <input type="checkbox"/> Moved <input type="checkbox"/></p> <p>37. Condition Interior Exterior</p> <p>38. Preservation Underway? Yes <input checked="" type="checkbox"/> No <input type="checkbox"/></p> <p>39. Endangered? By What? Yes <input type="checkbox"/> No <input checked="" type="checkbox"/></p> <p>40. Visible from Public Road? Yes <input checked="" type="checkbox"/> No <input type="checkbox"/></p> <p>41. Distance from and Frontage on Road 25' D</p> | 4. Present Name(s) Lile Cemetery |
| <p>42. Further Description of Important Features This is a site nomination, therefore no features are described.</p> |  | 5. Other Name(s) |
| <p>43. History and Significance John W. Sheets is buried here. He was murdered in the robbery of the Daviess County Savings Assoc. on Dec. 1869. This murder was one of the black spots in the history of the county. The killing occurred December 7, 1869, and sent a thrill of horror through the hearts of the people. Mr. Sheets, cashier of the Daviess County (see appendix)</p> | <p>46. Prepared by T. Carneal</p> <p>47. Organization NWMSU Hist. Survey</p> <p>48. Date 8/15/79</p> <p>49. Revision Date(s)</p> | 5. Other Name(s) |
| <p>44. Description of Environment and Outbuildings</p> | <p>45. Sources of Information On site observation History of Daviess County, 1882.</p> | 5. Other Name(s) |

Lile Cemetery
#43 Appendix

Savings Association was one of the old settlers of the county, stood high as an honorable man and citizen, and had, in numerous instances, served the people faithfully and well in an official capacity. He had been sheriff of the county two terms, circuit clerk for six years, recorder for four years, and also county commissioner.

The day of the murder, between twelve and one o'clock, on Tuesday, December 7, two men entered the office of the Savings Assoc. and one asked Captain Sheets if he could change a \$100 bill, and the other spoke and said if he had paper and ink he would write a receipt for the money paid him. The impression they wished to convey to Sheets was, that they had stepped in the bank for that purpose, that one man owed the other and wanted change to pay him.

Mr. McDowell, who was also in the bank, furnished the man with paper and pencil. Cashier Sheets said he could change the bill, and went into the back room, where the safe was kept, to get the money. The sudden flash report of a pistol caused McDowell to turn his head and he saw the first man standing in the doorway with pistol in hand and Sheets with hands over his breast. McDowell managed to escape the bullet intended for him, and gave the alarm.


The robbers lost no time in securing what funds were handy, and managed to escape on horseback, actually both rode away on one horse. Men, as soon as possible armed themselves and started in active pursuit. It was, however fruitless, and to this day it is not positively known who was the murderer of John W. Sheets and who robbed the Daviess County Savings Association.

The boldness of the crime, suggested that the "James Boys" might have been the perpetrators of this deed. The horse that had been left behind was traced as the property of Jesse James, but even so the crime could never be actually traced to him.



HISTORIC INVENTORY

DVAS001-064

| | | | | | | | | | | |
|--|------------|--|----------|---|--|----------|------------|---|--------------------------------------|--|
| 1. No. 61 | | 4. Present Name(s) Gallatin Printing Co. | | 1. No. 61. | | | | | | |
| 2. County Daviess | | 5. Other Name(s) | | | | | | | | |
| 3. Location of Negatives Carneal's Office | | | | | | | | | | |
| 6. Specific Location 207 N. Main | | 16. Thematic Category Architecture/Political affairs | | 2. County Daviess | | | | | | |
| 7. City or Town If Rural, Township & Vicinity Gallatin | | 17. Date(s) or Period ca. 1900 | | | | | | | | |
| 8. Site Plan with North Arrow | | 18. Style or Design Vernacular | | | | | | | | |
| <div style="border: 1px solid black; padding: 5px;"> <table style="width:100%; border-collapse: collapse;"> <tr> <td style="width:10%; text-align:center;">MAIN</td> <td style="width:10%; text-align:center;">E. NORTH</td> <td style="width:10%;"></td> </tr> <tr> <td style="text-align:center;">HIWAY 13</td> <td style="text-align:center;">E. JACKSON</td> <td style="text-align:center;">N</td> </tr> </table> </div> | | MAIN | E. NORTH | | | HIWAY 13 | E. JACKSON | N | 19. Architect or Engineer Unknown | |
| | | MAIN | E. NORTH | | | | | | | |
| HIWAY 13 | E. JACKSON | N | | | | | | | | |
| | | 20. Contractor or Builder Unknown | | | | | | | | |
| | | 21. Original Use, if apparent Printing Office | | | | | | | | |
| | | 22. Present Use Printing Office | | | | | | | | |
| | | 23. Ownership Public <input type="checkbox"/> Private <input checked="" type="checkbox"/> | | | | | | | | |
| | | 24. Owner's Name & Address, If known Gallatin Publishing Co. 203 N. Main Gallatin, MO 64640 | | | | | | | | |
| 9. Coordinates UTM Lat. Blk 3 W & 1 S Long. | | 25. Open to Public? Yes <input checked="" type="checkbox"/> No <input type="checkbox"/> | | | | | | | | |
| 10. Site <input checked="" type="checkbox"/> Building <input checked="" type="checkbox"/> Structure <input type="checkbox"/> Object <input type="checkbox"/> | | 26. Local Contact Person or Organization Kay Kordes | | | | | | | | |
| 11. On National Register? Yes <input type="checkbox"/> No <input checked="" type="checkbox"/> | | 27. Other Surveys in Which Included | | | | | | | | |
| 12. Is It Eligible? Yes <input type="checkbox"/> No <input type="checkbox"/> | | | | | | | | | | |
| 13. Part of Estab. Hist. Dist.? Yes <input type="checkbox"/> No <input checked="" type="checkbox"/> | | 30. Foundation Material Stone | | | | | | | | |
| 14. District Potent'l? Yes <input type="checkbox"/> No <input type="checkbox"/> | | 31. Wall Construction Masonry | | | | | | | | |
| 15. Name of Established District | | 32. Roof Type & Material Flat/asphalt | | | | | | | | |
| | | 33. No. of Bays n/a Front Side | | | | | | | | |
| | | 34. Wall Treatment Running bond Brick | | | | | | | | |
| | | 35. Plan Shape rectangle | | | | | | | | |
| | | 36. Changes (Explain in #42) Addition <input type="checkbox"/> Altered <input checked="" type="checkbox"/> Moved <input type="checkbox"/> | | | | | | | | |
| | | 37. Condition Interior good | | | | | | | | |
| | | 38. Preservation Underway? Yes <input checked="" type="checkbox"/> No <input type="checkbox"/> | | | | | | | | |
| | | 39. Endangered? By What? Yes <input type="checkbox"/> No <input checked="" type="checkbox"/> | | | | | | | | |
| | | 40. Visible from Public Road? Yes <input checked="" type="checkbox"/> No <input type="checkbox"/> | | | | | | | | |
| | | 41. Distance from and Frontage on Road 15' D | | | | | | | | |
| 42. Further Description of Important Features | | | | 4. Present Name(s) Gallatin Publishing Co. | | | | | | |
| <p>This structure is nominated for its historical value rather than architectural value. The building has a metal siding covering the first floor level. The semi-circular arched window openings on the south side of the second floor have been filled with brick. On the west side this opening has been altered with two double hung window and an iron railing to give the impression of a false balcony.</p> | | | | | | | | | | |
|  | | | | | | | | | | |
| 43. History and Significance | | | | 5. Other Name(s) | | | | | | |
| See appendix | | | | | | | | | | |
| 44. Description of Environment and Outbuildings | | | | | | | | | | |
| 45. Sources of Information | | | | | | | | | | |
| On site observation | | | | | | | | | | |
| 46. Prepared by T. Carneal | | | | | | | | | | |
| 47. Organization NWMSU Hist. Survey | | | | | | | | | | |
| 48. Date 8/15/70 | | 49. Revision Date(s) | | | | | | | | |

'UNCLE WES' ROBERTSON

By Joe Snyder
Publisher, Gallatin (Mo.) North Missourian

Few editors in Missouri history have been more colorful, and none paid a greater price for his efforts to preserve the people's right to know, than Wesley L. Robertson of Gallatin. The fiery editor and co-publisher of the Democrat was shot and killed at his desk because of stories he had written for his newspaper.

"Uncle Wes," as he was affectionately known in his hometown, died from bullet wounds inflicted by a former city official. Slugs from a .32 caliber pistol ended the career of one of Missouri's most widely known and beloved country editors and a powerful voice in the state's political wars of that era.

Robertson died Dec. 23, 1919, in the climax of a feud with Hugh Tarwater, former city marshal, which had been going on for over four years. Townspeople who had followed the antagonism through Uncle Wes's accurate but caustic pen, knew of the intense feeling between the two but none dreamed the conclusion would prove so tragic.

Tarwater, at the time of the shooting, had a \$20,000 libel suit against Uncle Wes and the Democrat. This action greatly incensed the rotund publisher who felt his newspaper was the innocent victim of circumstance and, indeed, a check of the period indicate his feeling may have been fully justified.

The news story which brought about the libel action was reprinted following the filing of the suit, plus some pertinent comment by the editor:

"Informations charging Hugh Tarwater with being intoxicated and using abusive language were filed with Judge John W. Everman the first of the week. Under protest Mr. Tarwater pleaded guilty to the former charge and

was fined \$20 and costs, no favor being asked or clemency extended by reason of Mr. Tarwater being official court clerk. The second charge will come up for hearing later. We understand Mr. Tarwater claims the charges were the result of his activity in helping round up gamblers and bootleggers."

Uncle Wes commented: "No denial of the facts of this information and the warrant was ever issued. Judge Everman, both publicly and in an affidavit, stated he served them and assessed a fine on a plea of guilty. He states that he left the papers with Tarwater with instructions to him, as clerk of the court, to complete the records in the case. Mr. Tarwater, however, in his deposition, denies that he pled guilty.

"So," the editor concluded in his editorial, "there remains a question of veracity between these two officials with the Democrat apparently made the goat and demanded to pay \$20,000. And we believe we are only expressing our right and, in fact, our duty, to let our readers know the facts.

"Tarwater, for the past several years, has made threats to put another paper in town to injure the Democrat. But these threats have had no effect in altering the opinion of the publishers that they have the right to direct its policies without dictation of intimidation."

Other, and vocal, comments by the editor had irritated Tarwater. Those were the days of the Chautauqua in Gallatin and most other small towns. Uncle Wes was on the program committee that year and when one of the main speakers failed to show up, it became Uncle Wes's duty, or rather his opportunity, to get up and fill in with a few well-chosen words.

Picture if you can this portly, mustached bundle of delightful mischief (he was the town's official Santa Claus for many years before his death) getting up before a gay throng of farm folks in the county seat for a week end of fun and frolic, put his thumbs in his vest, and declare:

"If I had known I would be called upon to speak, I would have worn my \$20,000 suit."

The crowd appreciated this remark and roared with laughter. But Tarwater, who was in the crowd, stalked out red-faced and red-eyed. Some-time later, he entered the office of the Democrat and approached "Uncle Wes" who was writing at his desk.

Employees heard a heated exchange of words--then three shots. They rushed to the front office to find the editor dying on the floor with three wounds. They held the marshall until the sheriff arrived.

"Uncle Wes" was tenderly moved to his home a few blocks away and at that time gave a dying statement to L.B. Gillihan, the prosecuting attorney.

Uncle Wes stated, in labored gasps, that "Tarwater told me . . . not to publish . . . or utter . . . his name . . . again. I told him . . . I would run . . . the paper to suit . . . myself. He . . . repeated his . . . demands . . . and then fired."

The tragedy cast gloom over the community. Fred Harrison wrote in the death story the next week, carried in both the Democrat and North Missourian, that "for all concerned, it is one of the mostly deeply regretted affairs in the community's history."

Robertson's partner, Ball, was deeply grieved by the incident and was in shock several days. The misfortune to his senior partner, whom he greatly respected and admired, took all the zest of newspapering in Gallatin out of him and he soon sold the paper and moved to Colorado where the Ball name later became prominent in publishing circles.

The feeling towards Tarwater became so pronounced that he was moved to a St. Joseph jail for safekeeping. He maintained all along that he fired in self-defense and said, " I did not intend to shoot anybody."

This was the theme of his defense at the trial along with temporary insanity and it saved him from the gallows.

Funeral services for Uncle Wes attracted a great throng of friends and dignitaries from all over the state. Over 100 newspapers, both large and small, commented editorially on his untimely death and the contributions he had made to the profession and his fellowmen.

An interesting sidelight to the episode is that Louis Nelson Bowman, editor and publisher of the Tri-County News at King City, then a capable but fledgling reporter for the St. Joseph Gazette, scored a noteworthy inside story on the trial.

It happened quite by accident when he struck up a conversation with Atch A. Blair, Republican sheriff of Daviess county, while the two were on a Rock Island train headed for Gallatin from St. Joseph.

Sheriff Blair had no idea to whom he was so freely discussing the case so, as Louie wrote in his fine story, the sheriff declared that, "One: I hate all Democrats; two: Tarwater done the state and the party a great service by killing the fire-eating Democratic editor."

Then Bowman added his own comment to the effect that, "one, The sheriff had no idea I was a reporter and, two: He talked too much anyway."

Bowman's story helped convict Tarwater of first degree murder. He was sentenced to 35 years but died in the prison hospital at Jefferson City long before his term would have expired.

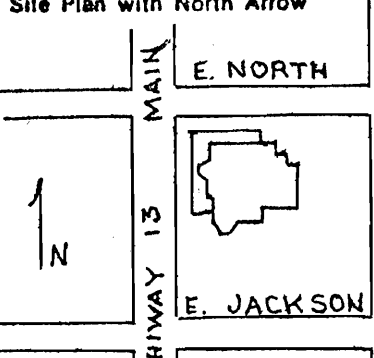



RESTAURANT

NO

HISTORIC INVENTORY

DVASC001-065

| | | | | | | |
|--|--|--|--|---|---|-----------------------------------|
| 1. No. 62 | 4. Present Name(s) Daviness County Library | | 1. No. 62 | | | |
| 2. County Daviness | 5. Other Name(s) The Mann Residence | | | | | |
| 3. Location of Negatives Carneal's Office | 6. Specific Location 215-219 N. Main | | 2. County Daviness | | | |
| 7. City or Town If Rural, Township & Vicinity Gallatin, MO | 16. Thematic Category Architecture | 28. No. of Stories 2½ | | | | |
| 8. Site Plan with North Arrow  | 17. Date(s) or Period 1901 | 29. Basement? Yes <input checked="" type="checkbox"/> No <input type="checkbox"/> | 3. Present Name(s) Daviness County Library | | | |
| | 18. Style or Design Queen Anne | 30. Foundation Material Rubble Stone | | | | |
| 9. Coordinates UTM Lat. Lots 7,8, N½ of 9 Long. Blk 3 W & 1 S | 19. Architect or Engineer Unknown | 31. Wall Construction Frame | 4. Present Name(s) Daviness County Library | | | |
| 10. Site Use Building <input checked="" type="checkbox"/> Structure <input type="checkbox"/> Object <input type="checkbox"/> | 20. Contractor or Builder Ewing | 32. Roof Type & Material High hip/asbestos shingles | | | | |
| <table border="1" style="width:100%; border-collapse: collapse;"> <tr> <td style="width:50%;">11. On National Register? Yes <input type="checkbox"/> No <input checked="" type="checkbox"/></td> <td style="width:50%;">12. Is It Eligible? Yes <input type="checkbox"/> No <input type="checkbox"/></td> </tr> <tr> <td>13. Part of Estab. Hist. Dist.? Yes <input type="checkbox"/> No <input checked="" type="checkbox"/></td> <td>14. District Potential? Yes <input type="checkbox"/> No <input type="checkbox"/></td> </tr> </table> | 11. On National Register? Yes <input type="checkbox"/> No <input checked="" type="checkbox"/> | 12. Is It Eligible? Yes <input type="checkbox"/> No <input type="checkbox"/> | 13. Part of Estab. Hist. Dist.? Yes <input type="checkbox"/> No <input checked="" type="checkbox"/> | 14. District Potential? Yes <input type="checkbox"/> No <input type="checkbox"/> | 21. Original Use, if apparent Residence | 33. No. of Bays Front Side |
| 11. On National Register? Yes <input type="checkbox"/> No <input checked="" type="checkbox"/> | 12. Is It Eligible? Yes <input type="checkbox"/> No <input type="checkbox"/> | | | | | |
| 13. Part of Estab. Hist. Dist.? Yes <input type="checkbox"/> No <input checked="" type="checkbox"/> | 14. District Potential? Yes <input type="checkbox"/> No <input type="checkbox"/> | | | | | |
| 15. Name of Established District | 22. Present Use Library | 34. Wall Treatment Clapboard & Panel | 5. Other Name(s) The Mann Residence | | | |
| 42. Further Description of Important Features This typical Queen Anne structure has a series of rich decorations which appear to be original. The pattern shingles in the west gable has a series of fan-shaped wood supports. The gable itself is over a bay window and another portion is supported on heavy carved brackets. The porch on the west has a pediment over the entrance way. This has patterned shingles in the (see appendix) | 23. Ownership Public <input checked="" type="checkbox"/> Private <input type="checkbox"/> | 35. Plan Shape square | | | | |
| 43. History and Significance | 24. Owner's Name & Address, if known Daviness County Library Gallatin, MO 64460 | 36. Changes (Explain in #42) Addition <input checked="" type="checkbox"/> Altered <input type="checkbox"/> Moved <input type="checkbox"/> | 6. Other Name(s) The Mann Residence | | | |
| 44. Description of Environment and Outbuildings | 25. Open to Public? Yes <input checked="" type="checkbox"/> No <input type="checkbox"/> | 37. Condition Interior: good Exterior: good | | | | |
| 45. Sources of Information On Site Observation | 26. Local Contact Person or Organization Kay Kordes | 38. Preservation Underway? Yes <input checked="" type="checkbox"/> No <input type="checkbox"/> | 7. Other Name(s) The Mann Residence | | | |
| 46. Prepared by T. Carneal | 27. Other Surveys in Which Included | 39. Endangered? By What? Yes <input type="checkbox"/> No <input checked="" type="checkbox"/> | | | | |
| 47. Organization NWMSU Hist. Survey | 40. Visible from Public Road? Yes <input checked="" type="checkbox"/> No <input type="checkbox"/> | 41. Distance from and Frontage on Road 15' D | 8. Other Name(s) The Mann Residence | | | |
| 48. Date 8/15/79 | 49. Revision Date(s) |  | | | | |

Daviess County Library
#42 Appendix

gable section. The tuscan columns setting on a brick piling end in a heavy bracket at the cornice of the porch roof. The balustrades have two wood loops between each column.

Metal awnings have been added to the house and aluminium storm windows cover the original window frames. At the attic level portions of the upper half of the windows have been replaced with open grill work to aid in the ventilation.



13

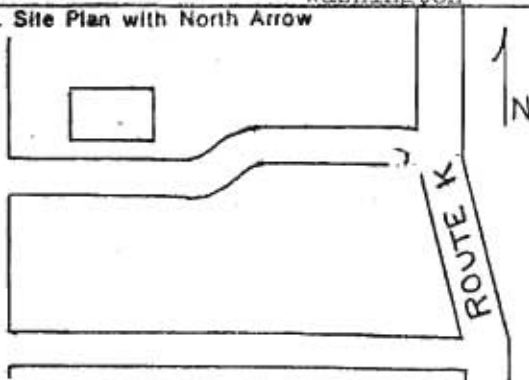


OPEN
10 AM - 5 PM
SATURDAY
10 AM - 5 PM
MONDAY
PUBLIC
LIBRARY



HISTORIC INVENTORY

DVAS001-C66

| | | | | | |
|--|--|---|--|--|---------------------|
| 1. No. 6 | | 4. Present Name(s) Old Scotland Church of Christ and Cemetery | | 1. No. 6 | |
| 2. County Daviss | | 5. Other Name(s) Pilot Grove Church and Cemetery | | | 2. County Daviss |
| 3. Location of Negatives Carneal's Office | | | | | |
| 6. Specific Location 9 mi N on K Highway, left on gravel road, 3/4 mi W | | 16. Thematic Category Society | | 28. No. of Stories 1 | |
| 7. City or Town If Rural, Township & Vicinity Washington | | 17. Date(s) or Period 1902 | | 29. Basement? Yes <input type="checkbox"/> No <input checked="" type="checkbox"/> | |
| 8. Site Plan with North Arrow  | | 18. Style or Design Vernacular | | 30. Foundation Material Rock | |
| 9. Coordinates UTM Lat. TWP 61 N R 27 W Long NW 1/4 NW 1/4 SEC. 26 | | 19. Architect or Engineer Unknown | | 31. Wall Construction Wood frame | |
| 10. Site <input type="checkbox"/> Building <input checked="" type="checkbox"/> Structure <input type="checkbox"/> Object <input type="checkbox"/> | | 20. Contractor or Builder Unknown | | 32. Roof Type & Material Gable/comp. shingle | |
| 11. On National Register? Yes <input type="checkbox"/> No <input checked="" type="checkbox"/> | | 21. Original Use, if apparent Church | | 33. No. of Bays Front 2 Sids 4 | |
| 12. Is it Eligible? Yes <input type="checkbox"/> No <input type="checkbox"/> | | 22. Present Use Public meeting place | | 34. Wall Treatment weatherboard | |
| 13. Part of Estab. Yes <input type="checkbox"/> Hist. Dist.? No <input checked="" type="checkbox"/> | | 23. Ownership Public <input type="checkbox"/> Private <input checked="" type="checkbox"/> | | 35. Plan Shape rectangular | |
| 14. District Potential? Yes <input type="checkbox"/> No <input type="checkbox"/> | | 24. Owner's Name & Address, if known Trustees Walter Netherton, Gallatin MO Irven Skinner, Jameson, MO | | 36. Changes (Explain in #42) Addition <input type="checkbox"/> Altered <input type="checkbox"/> Moved <input type="checkbox"/> | |
| 15. Name of Established District | | 25. Open to Public? Yes <input type="checkbox"/> No <input checked="" type="checkbox"/> | | 37. Condition Interior: good Exterior: good | |
| 42. Further Description of Important Features This rectangular building is 48' long and 32' wide. There is a small extension on the south, with two windows and a door. Windows are 2/2 sash with the top shaped into a half round and a plain lintel moulding. There is a chimney in the front gable ridge. | | 26. Local Contact Person or Organization Kay Kordes | | 38. Preservation Underway? Yes <input checked="" type="checkbox"/> No <input type="checkbox"/> | |
| 43. History and Significance In November, 1855, several families of Scott descent, migrated to Daviess County. The following February, the eight-year-old son of James Scott died and was buried in a pasture, which later was a part of the 3 acres given by Mr. Scott for a public cemetery named Pilot Grove which was later changed to Scotland. (See appendix) | | 27. Other Surveys in Which Included | | 39. Endangered? By What? Yes <input type="checkbox"/> No <input checked="" type="checkbox"/> | |
| 44. Description of Environment and Outbuildings There are two outside rest rooms west of the church and a well kept cemetery surrounding the church. There is a front cement walk with railings on one end. In the cemetery there are 3 ever-green trees, 1 hickory and 1 pine tree. | | 45. Sources of Information Interview with Irven and Alice Skinner Norma K. Griffin On site observation | | 40. Visible from Public Road? Yes <input checked="" type="checkbox"/> No <input type="checkbox"/> | |
| | | 46. Prepared by T. Carneal | | 41. Distance from and Frontage on Road 130 ft. D | |
| | | 47. Organization NWMSU Hist Survey | | 5. Other Name(s) Pilot Grove Church & Cemetery | |
| | | 48. Date 8/15/79 | | | |
| | | 49. Revision Date(s) | | | |

Old Scotland Church of Christ

#43 Appendix

Sunday Church services were held in the homes, with 14 charter members, then in 1863 they built a public building on the 3 acres where the cemetery was. Because of so many "Scotts" living in the community the church and cemetery name was changed to "Scotland." In 1902, for \$1,000.00 the present building was constructed by the church members. The walnut communion table and 35 long bench seats were hand carved by Nathan Reed over 100 years ago and are still used today. Twelve members attending services now are direct descendents of a charter member. There is an average attendance of 30 every Sunday morning. This is the only country church in Daviess County which has had Sunday Church services at the same location for 115 years.

