

This survey of rural properties is divided into four parts and organized alphabetically by Cooper County townships as follows:

1. Township

A. Street

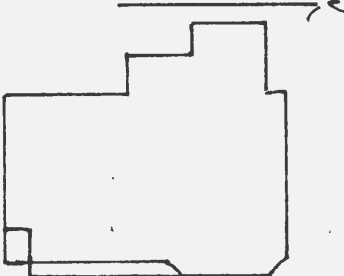
- Address
- Unknown Address (known street)

B. Unknown Street

CP-AS 002-756

Office of Historic Preservation, P.O. Box 176, Jefferson City, Missouri 65101

HISTORIC INVENTORY

1. No. PG-10		4. Present Name(s) Schuster Property		81CP0255	
2. County Cooper		5. Other Name(s) "Old David Brownfield Place", "Twenter Place"			
3. Location of Negatives Friends of Historic Boonville					
6. Specific Location NE 1/4 of NE 1/4 of Section 1 T47N, R19W		16. Thematic Category		28. No. of Stories 2	
7. City or Town If Rural Township & Vicinity Pilot Grove		17. Date(s) or Period c1890's		29. Basement? Yes No <input checked="" type="checkbox"/>	
8. Site Plan with North Arrow 		18. Style or Design Vernacular-Queen Anne Affinities		30. Foundation Material quarried stone	
		19. Architect or Engineer		31. Wall Construction frame	
		20. Contractor or Builder David Brownfield		32. Roof Type & Material gable-tin	
		21. Original Use, if apparent residence		33. No. of Bays Front 2 Side 2	
		22. Present Use abandoned		34. Wall Treatment clapboard	
		23. Ownership Public <input type="checkbox"/> Private <input checked="" type="checkbox"/>		35. Plan Shape L	
		24. Owner's Name & Address, if known Arthur Schuster Route 1 Pilot Grove, MO		36. Changes (Explain in #42) Addition <input checked="" type="checkbox"/> Altered Moved	
9. Coordinates UTM Lat Long		25. Open to Public? Yes <input type="checkbox"/> No <input checked="" type="checkbox"/>		37. Condition Interior Exterior <u>fair</u>	
10. Site Building Structure <input checked="" type="checkbox"/> Object <input type="checkbox"/>		26. Local Contact Person or Organization Friends of Historic Boonville		38. Preservation Underway? Yes No <input checked="" type="checkbox"/>	
11. On National Register? Yes <input type="checkbox"/> No <input checked="" type="checkbox"/>		27. Other Surveys in Which Included		39. Endangered? By What? Yes <input checked="" type="checkbox"/> No	
12. Is It Eligible? Yes <input checked="" type="checkbox"/> No <input type="checkbox"/>				40. Visible from Public Road? Yes No <input checked="" type="checkbox"/>	
13. Part of Estab. Hist. Dist.? Yes <input type="checkbox"/> No <input checked="" type="checkbox"/>				41. Distance from and Frontage on Road	
14. District Potentially? Yes <input type="checkbox"/> No <input checked="" type="checkbox"/>					
15. Name of Established District					

42. Further Description of Important Features The large two story vernacular structure has Queen Anne Affinities. A chamfered bay is accented with sawtooth brackets as is the east lake style porch which protects a single leaf eastlake style entrance with transom. The roof is gable and covered with rib tin, eave is boxed and entablature is wide. Windows are attenuated and 1-over-1 with Photo lintels. East gable end is filled with sunbursts and jigsaw shingles. The structure rests on a quarried stone foundation. The structure could have possibly been built in two sections, the Queen Anne section being the later.

43. History and Significance This two story frame house is presently vacant and in a somewhat deteriorated condition. It would appear, by the architectural style of the house that it was probably built in the 1890's on land owned at that time by David Brownfield. The 1877 Atlas indicates a house at this approximate location and a house is also indicated in the approximate location on the 1874 plat owned by Catherine Brownfield, mother of David Brownfield. Apparently there (over)

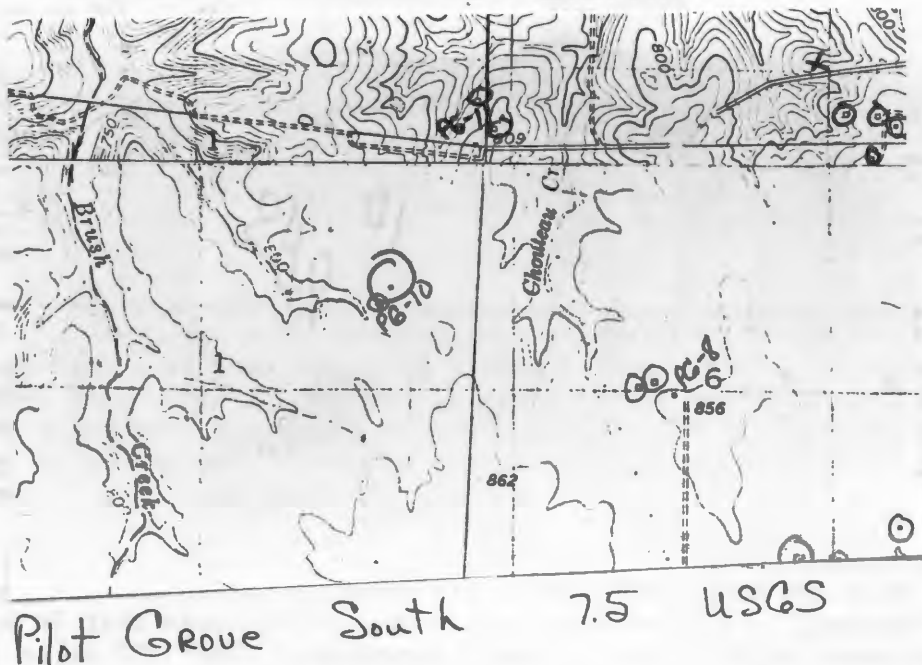
44. Description of Environment and Outbuildings The house sits at the end of a lane (.4) of a mile facing east. On the north and east is a plowed field. To the south is a large fenced pig lot. To the west are metal grain storage bins.

45. Sources of Information
Vernon Gerling, Arthur Schuster, Jr., Oral History
History of Cooper County, 1919
Maps: 1874-1975

46. Prepared by
J. Shields/R.Dyer
47. Organization Friends of Historic Boonville
48. Date 5/81
49. Revision Date(s)

43. (cont.) was an earlier house on the approximate location of the present one that was the home of David Brownfield's parents (they settled in this area sometime before 1856, the time of John Brownfield's death; his widow died in 1919). Arthur Schuster Jr., the present owner says, he has seen the remain of an old foundation near the site of the present house. David Brownfield was born in 1848 and supposedly bought this farm in 1868. In 1871, he married Christina Schupp and they had 11 children. They resided here into the 1920's at which time the house and land were sold to Ed Twmeyer. He and his family resided here into the 1930's but lost the farm during the depression. In the early 1940's it was purchased by John Friess as a rental property. The last person to actually reside in the house was Oscar Meisenheimer who rented it from Friess and lived there until 1946 when the property was purchased by Tony Selsam. Selsam rented the farm land but the house has been vacant from 1946 to the present. In 1968 the property was purchased (or inherited) by Selsam's daughter Carmadale King. She sold it in c 1976 to the present owner, Arthur Schuster, Jr.

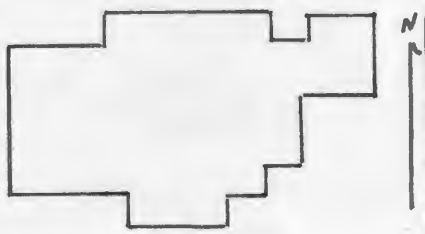
A small vacant and deteriorating frame house c200 yards northwest of the Brownfield house was purportedly built (according to Mr. Schuster) "before the Civil War". This house is now part of the Schuster property, but was a separate 40 acre farm up to 1946 when Tony Selsam joined it to the old Brownfield farm. The last person known to have lived there was a relative of Arthur Schuster's named John Piatt, who rented it from Selsam in the late 1940's. This farm was owned by A. Felton in 1925. In 1915 it was owned by Theodore Twenter. In 1897, Dan Scupp(sic.) owned the land. The 1877 Atlas shows house and land owned by F. Schirmer, and the 1874 plat map shows land (no house indicated) owned by T. Benett.







HISTORIC INVENTORY

1. No. PG-6		4. Present Name(s) Wesley Chapel M.E. Church & Cemetery		8CP0252	
2. County Cooper		5. Other Name(s)			
3. Location of Negatives Friends of Historic Boonville					
6. Specific Location SW 1/4 of SW 1/4 of Section 5 T47N, R18W		16. Thematic Category		28. No. of Stories 1	
7. City or Town Pilot Grove		17. Date(s) or Period 1928		29. Basement? Yes <input checked="" type="checkbox"/> No	
8. Site Plan with North Arrow 		18. Style or Design Vernacular		30. Foundation Material poured concrete	
		19. Architect or Engineer Lee R. Parrish		31. Wall Construction frame	
		20. Contractor or Builder C.R. Urie		32. Roof Type & Material gable-asphalt sh.	
		21. Original Use, if apparent Church		33. No. of Bays Front 1 Side 3	
		22. Present Use Church		34. Wall Treatment clapboard	
		23. Ownership Public <input type="checkbox"/> Private <input checked="" type="checkbox"/>		35. Plan Shape L	
		24. Owner's Name & Address, if known Trustees of WCME Church Pilot Grove, MO		36. Changes (Explain in #42) Addition <input checked="" type="checkbox"/> Altered Moved	
9. Coordinates Lat Long		25. Open to Public? restricted		37. Condition Interior Exterior good	
10. Site: <input type="checkbox"/> Building: <input type="checkbox"/> Structure: <input checked="" type="checkbox"/> Object: <input type="checkbox"/>		26. Local Contact Person or Organization Friends of Historic Boonville		38. Preservation Underway? Yes <input checked="" type="checkbox"/> No	
11. On National Register? Yes <input type="checkbox"/> No <input checked="" type="checkbox"/>		27. Other Surveys in Which Included		39. Endangered? By What? Yes <input type="checkbox"/> No <input checked="" type="checkbox"/>	
12. Is It Eligible? Yes <input checked="" type="checkbox"/> No <input type="checkbox"/>				40. Visible from Public Road? Yes <input checked="" type="checkbox"/> No	
13. Part of Established Dist? Yes <input type="checkbox"/> No <input checked="" type="checkbox"/>				41. Distance from and Frontage on Road	
14. District Potent? Yes <input type="checkbox"/> No <input checked="" type="checkbox"/>					
15. Name of Established District					
42. Further Description of Important Features The structure with gothic style bell tower which protects a double leaf entrance and stain glass transoms, rests upon a poured concrete foundation. The roof is gable and covered with asphalt shingles. The eave is boxed and the corners from pilasters and returns on the east gable. Windows are arched and of stained Photo glass. A new covered entrances is now attached on the north for access to the basement. It is covered with abestos siding while the rests of the structure is covered with clapboard.					
43. History and Significance The present church building was erected in 1928 at a cost of \$10,000.00. It was dedicated on September 23, 1928 by the Rev. G. Fred Gilbreath, District Superintendent. Cornerston reads: 1928, Committee Arthur Haley, Olan Dwyer, Oscar Stegner, Stanley Schlotzhauer, Elmer Stegner, Lee R. Parrish; Architect; C.R. Urie; Contractor. The original Methodist Society was organized in April 1866 by the Rev. J.B. Stout at the Mt. Vernon School House (Over)					
44. Description of Environment and Outbuildings The church sits close to State Highway N facing South. A circle drive encompassess the building. A large board and batten outbuilding sits on the north of the drive immediatley behind the church. The cemetery sits further North about 100 yards to the West of the structure.					
45. Sources of Information Pilot Grove Centennial History, 1976, p. 57 History of Cooper County, 1919				46. Prepared by J. Shields/R.Dyer	
				47. Organization Friends of Historic Boonville	
				48. Date 4/81	
				49. Revision Date(s)	

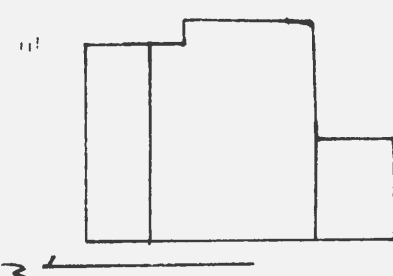
43. (cont.) In March 1873 this society (with 48 members) bought $2\frac{1}{2}$ acres of land from Henry and Catherine Schlotzhauer for \$67.50. Soon a church was erected on the site. This building was later enlarged by an addition, and was destroyed by fire on December 18, 1927

The Wesley Chapel Emetery had its beginnings as a private cemetery as early as 1869 when John H. Schlotzhauer, an infant son of Henry and Catherine Schlotzhauer was buried. here. The ground for the cemetery was purchased from Henry and Catherine in 1873. The Cemetery was incorporated on 2/14/1922. Most of the Schlotzhauer family members are buried in this cemetery. A short distance west of the cemetery is a cemetery for negros. The ground is alledgyly given by Scholtzhauer for burial of members of the AME Church and Free Will Baptist Church of Pilot Grove. For many years it was neglated, but currently has been cleaned off and kept well. Earliest known recored grave in this cemetery is 1900.





HISTORIC INVENTORY

1 No. PG-5		4 Present Name(s) Waller Property		81CPD251	
2 County Cooper		5 Other Name(s)			
3 Location of Negatives Friends of Historic Boonville		6 Specific Location SE 1/4 of SE 1/4 of Section 5 T47N, R18W			
7 City or Town Pilot Grove		16 Thematic Category		28 No. of Stories 2	
8 Site Plan with North Arrow 		17 Date(s) or Period 1890's		29 Basement? Yes No <input checked="" type="checkbox"/>	
9 Coordinates Lat Long		18 Style or Design Vernacular		30 Foundation Material concrete block	
10 Site Building Structure <input checked="" type="checkbox"/> Object <input type="checkbox"/>		19 Architect or Engineer		31 Wall Construction frame	
11 On National Register? Yes <input type="checkbox"/> No <input checked="" type="checkbox"/>		20 Contractor or Builder		32 Roof Type & Material gable-rib tin, asp.sh.	
12 Is It Eligible? Yes <input checked="" type="checkbox"/> No <input type="checkbox"/>		21 Original Use, if apparent residence		33 No. of Bays Front 1 Side	
13 Part of Estab. Hist. Dist.? Yes <input type="checkbox"/> No <input checked="" type="checkbox"/>		22 Present Use residence		34 Wall Treatment asbestos siding	
14 District Potential? Yes <input type="checkbox"/> No <input checked="" type="checkbox"/>		23 Ownership Public <input type="checkbox"/> Private <input checked="" type="checkbox"/>		35 Plan Shape rec	
15 Name of Established District		24 Owner's Name & Address, if known Robert Waller Route 1 Pilot Grove, MO		36 Changes (Explain in #42) Additional? <input checked="" type="checkbox"/> Altered? <input checked="" type="checkbox"/> Moved? <input type="checkbox"/>	
42 Further Description of Important Features The two story structure has been greatly altered with additions and the application of asbestos siding. The main block of the structure is now flanked by pent additions on both sides. The roof is gable and covered with asphalt shingles. (rib tin is applied to one addition). Windows are paired at both levels and are 1-over-1. It rests upon concrete blocks.		25 Open to Public? Yes <input type="checkbox"/> No <input checked="" type="checkbox"/>		37 Condition Interior Exterior good	
43 History and Significance The structure was probably built by Peter T. Back in c 1895. Back was a german immigrant, who with other members of a large family arrived here in c 1860. By 1915 it was the residence of W.M. Allen, until at least 1925. The property has been owned by the present owner since c 1955.		26 Local Contact Person or Organization Friends of Historic Boonville		38 Preservation Underway? Yes No <input checked="" type="checkbox"/>	
44 Description of Environment and Outbuildings The house sits close to State Highway N facing East. An extremely long chicken house (app. 60') is to the North. Other outbuildings including a large barn are to the south.		27 Other Surveys in Which Included		39 Endangered? By What? Yes No <input checked="" type="checkbox"/>	
45 Sources of Information History of Cooper County, 1919 Maps 1874-1975		46 Prepared by J. Shields/R.Dyer		40 Visible from Public Road? Yes <input checked="" type="checkbox"/> No	
		47 Organization Friends of Historic Boonville		41 Distance from and Frontage on Road	
		48 Date 4/81		49 Revision Date 9/83	

CP-AS-002-758



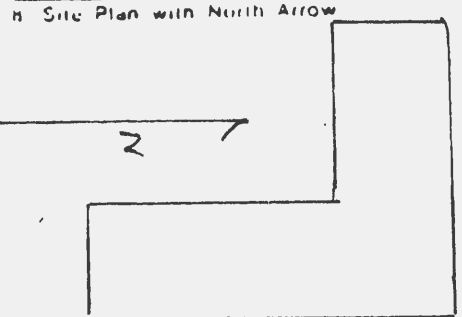
Pilot Grove South 7.5 USGS





Office of Historic Preservation, P.O. Box 176, Jefferson City, Missouri 65101

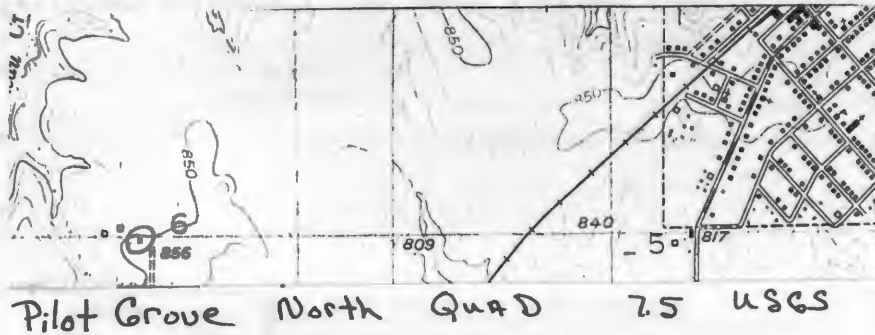
HISTORIC INVENTORY

1 PG-8		4 Present Name(s) Sly Property		not entered	
2 County Cooper		5 Other Name(s)			
3 Location of Negatives Friends of Historic Boonville		"Spring Valley Farm". Schlotzhauer, Sly Place			
6 Specific Location NW 1/4 of NW 1/4 of Section 6 T47N, R18W.		16 Thematic Category		28 No of Stories 2	
7 City or Town Pilot Grove		17 Date(s) or Period c1875		29 Basement? Yes No X	
8 Site Plan with North Arrow 		18 Style or Design Vernacular		30 Foundation Material brick	
9 Coordinates Lat Long 15/505507/430201		19 Architect or Engineer		31 Wall Construction brick	
10 Site Building X Structure Object		20 Contractor or Builder Rudolph Schlotzhauer		32 Roof Type & Material gable, asphalt sh.	
11 On National Register? Yes No X		21 Original Use, if apparent residence		33 No of Bays Front 3 Side	
12 Is It Eligible? Yes X No		22 Present Use abandoned		34 Wall Treatment common bond	
13 Part of Estab Hist Dist? Yes No X		23 Ownership Public Private X		35 Plan Shape T	
14 District Potent? Yes No X		24 Owner's Name & Address, if known John Sly Sunny Acres Tr. Ct. Boonville, Mo. 65233		36 Changes (Explain in #42) Addition Altered Moved	
15 Name of Established District		25 Open to Public? Yes No X		37 Condition Interior deteriorated Exterior deteriorated	
42 Further Description of Important Features		Although the structure is in extremely poor condition and falling in it deserves notice, because of the rural brick construction. The rear (W) ell is of frame construction while the main block (N,S) is on brick. The remaining structure show evidence of Italianate affinities. The gable roof has some remaining ridge photo cresting. The (E) projecting gable peak has a small 1 light window with elaborate wood decorations surrounding. The remaining windows are 6-over-6 and trabeated. The windows have segmentally arched header which are extremely decorative. The structure had end chimneys with corbelled caps.			
43 History and Significance		This 2 story brick house is presently abandoned and in a severely deteriorating condition. It has been vacant since 1976. In 1980 a crack developed in the front facade and most of the south end of the house caved-in. The house was probably built by Rudolph Schlotzhauer Jr. (1831-1918) sometime before 1877. He and his wife, Tepka Kahrs (1838-1922) lived here until c 1914 when Rudolph retired and they moved into the (see reverse)			
44 Description of Environment and Outbuildings		The structure sits at the end of a long private lane, facing E. The yard is full of old junk car, an old house trailer and overgrown with brush. No outbuildings remain.			
45 Sources of Information History of Howard and Cooper County, Mo. 1883 p. 1108-1109 Descendants, of Kentucky, Virginia and Missouri Pioneers, Cordy, 1974 p.258-259 (see reverse)		46 Prepared by J. Shields/R.L. Dyer		47 Organization Friends of Historic Boonville	
		48 Date		49 Revision Date	

43. (cont.) town of Pilot Grove. Their son, Henry Rudolph Schlotzhauer, owned the place briefly and then in c 1915 it was purchased by Charles and Emma (Schlotzhauer) Sly. Charles Sly was a son of William Sly, who came to Missouri from Kentucky and settled at Harris Station near Pilot Grove where he ran a blacksmith shop and store. John Sly, a son of Charles and Emma Sly, inherited the house and land when his father died in 1945. He lived here until 1976 when he moved to Boonville.

Rudolph Schlotzhauer, Jr. was a son of Rudolph and Mary Christina (Francke) Schlotzhauer. Rudolph Schlotzhauer, Sr. (1793-1876) was born in Germany. He was a carpenter by trade and came to America in 1837. They landed in New Orleans and came to Cooper County soon afterward and settled in Palestine Township on the Petite Saline Creek. He was a leader of the German Methodist element which became Wesley Chapel Church.

45. (cont.) Atlas Maps of Cooper County, 1877
 Illustrated Historical Atlas of Cooper County, 1897
 Standard Atlas of Cooper County, 1915
 1874, 1925 Maps of Cooper County,
 Interviews with John Sly, 4/28/81, Mrs. W.R. Mitzel, 5/22/81

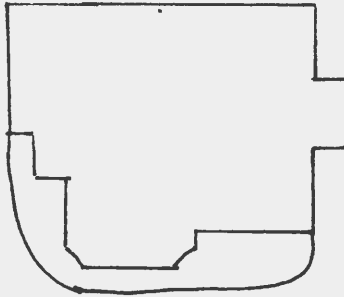




CP AS 002-760

Office of Historic Preservation, P.O. Box 176, Jefferson City, Missouri 65101

HISTORIC INVENTORY

1. No PG- 9		4. Present Name(s) Selbach Property		SI CP0254	
2. County Cooper		5. Other Name(s)			
3. Location of Negatives Friends of Historic Boonville		"Old John Wesley Schotzhauer Place"			
6. Specific Location NW 1/4 of NW 1/4 of Section 7 T47N, R18W		16. Thematic Category		28. No. of Stories 2	
7. City or Town 11. Rural Township & Vicinity Pilot Grove		17. Date(s) or Period 1906		29. Basement? partical Yes <input checked="" type="checkbox"/> No <input type="checkbox"/>	
8. Site Plan with North Arrow 		18. Style or Design Queen Anne		30. Foundation Material poured concrete	
9. Coordinates UTM Lat _____ Long _____		19. Architect or Engineer		31. Wall Construction frame	
10. Site Building Structure <input checked="" type="checkbox"/> Object <input type="checkbox"/>		20. Contractor or Builder John W. Schotzhauer		32. Roof Type & Material gable-pressed tin	
11. On National Register? Yes <input type="checkbox"/> No <input checked="" type="checkbox"/>		21. Original Use, if apparent residence		33. No. of Bays Front 3 Side 1	
12. Is It Eligible? Yes <input checked="" type="checkbox"/> No <input type="checkbox"/>		22. Present Use abandoned		34. Wall Treatment clapboard	
13. Part of Estab. Hist. Dist.? Yes <input type="checkbox"/> No <input checked="" type="checkbox"/>		23. Ownership Public <input type="checkbox"/> Private <input checked="" type="checkbox"/>		35. Plan Shape square	
14. District Potential? Yes <input type="checkbox"/> No <input checked="" type="checkbox"/>		24. Owner's Name & Address, if known Adolph Selbach 118 3rd St. Pilot Grove, MO		36. Changes (Explain in #42) Addition <input checked="" type="checkbox"/> Altered <input type="checkbox"/> Moved <input type="checkbox"/>	
15. Name of Established District		25. Open to Public? Yes <input type="checkbox"/> No <input checked="" type="checkbox"/>		37. Condition Interior _____ Exterior good	
		26. Local Contact Person or Organization Friends of Historic Boonville		38. Preservation Underway? Yes <input type="checkbox"/> No <input checked="" type="checkbox"/>	
		27. Other Surveys in Which Included		39. Endangered? By What? Yes <input type="checkbox"/> No <input checked="" type="checkbox"/> abandoned	
				40. Visible from Public Road? Yes <input checked="" type="checkbox"/> No <input type="checkbox"/>	
				41. Distance from and Frontage on Road	
42. Further Description of Important Features The large Queen Anne frame house has a gable roof covered with pressed tin and has ridge cresting. It has a chamfered bay on the south with bracketed eaves. The front gable also is bracketed and filled with a sunburst. The wrap-around eastlake style porch protects two single leaf entrances with transoms. On the south (rear) porch has been enclosed and is covered with asbestos siding. A triangle shaped window on the north denotes an interior staircase. The structure rests upon a poured concrete foundation and is covered with clapboard.					
43. History and Significance The two story frame Queen Anne style house with clapboard siding and a wraparound eastlake porch was built in 1906 by John Wesley Schlotzhauer, at a cost of \$5,000.00. He and his wife, Bettie (Hampy) Schlotzhauer, lived here until 1944 when they moved to a bungalow south of Pilot Grove and sold their house and land to the present owners, Adolph and Zelma (McMullin) Selbach. The Selbach's lived here until 1978 when Mr. Selbach has (over)					
44. Description of Environment and Outbuildings The house sits off State Highway HH at the end of a long private lane, facing east. A Board and Batten smoke house over a field stone cellar is to the southwest. other outbuildings are to the northwest.					
45. Sources of Information Oral History: Mrs. W.R. Mitzel, Mrs. B.J. Wessing, Mrs. Adolph Selbach, J. Shields/R.Dyer and Mrs. Roger (Laura Schlotzhauer) Eichelberger, 6/81 History of Cooper County 1919, pp.832-833				46. Prepared by J. Shields/R.Dyer	
				47. Organization Friends of Historic Boonville	
48. Date 6/81				49. Revision Date(s) 9/83	

43. (cont.) a stroke and they moved to the town of Pilot Grove. Their grandson, Mike Stegner, lived in the house from 1978 to 1979, but since that time it has been vacant. The house was wired for electricity in 1946 by the Selbach's, but has otherwise not been significantly altered.

John Wesley Schlotzhauer (1870-1959) was a son of John Schlotzhauer (1839-1924). The senior John Schlotzhauer was a son of Henry Schlotzhauer (1817-1869) who came to America from Germany in 1837 and shortly thereafter married his first wife, Catherine Lingen (1810-1877).

John Wesley Schlotzhauer was married to Bettie Humpy, a daughter of John and Mary (Yost) Humpy, in 1893. Bettie Humpy was born in Palestine Township on the farm of Nelson Leonard ("Ravenswood"). They had 5 children: Laura (who married Roger Eichelberger), Roy Herbert, Ruby and Alice.

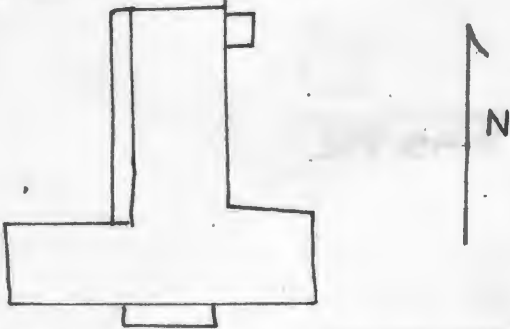
John W. Schlotzhauer was educated in the district schools and at Pilot Grove Collegiate Institute. In 1891 (at the age of 21) he began farming on his own account, renting land from his father. In 1893, the year he was married he bought 120 acres of the land here under consideration from his father, and he and his wife moved into an old home on the site of the present house. They lived in this house until 1906 when he built the present house (the older home was moved at that time to a site Northwest of the present house). Some time later he bought 100 more acres that was part of the homestead of his grandfather, Henry Schlotzhauer. In addition to general farming, he was extensively engaged in raising cattle and hogs, particularly Aberdeen-Angus cattle.





Office of Historic Preservation, P.O. Box 176, Jefferson City, Missouri 65101

HISTORIC INVENTORY

1 No. PG-7		4 Present Name(s) Wessing Property		81CP0253	
2 County Cooper		5 Other Name(s)			
3 Location of Negatives Friends of Historic Boonville		"Old Henry Schlotzhauer, Jr. Place"			
6 Specific Location NE 1/4 of NE 1/4 of Section 7, T47N, R18W.		16 Thematic Category		28 No. of Stories 2	
7 City or Town Pilot Grove		17 Date(s) or Period c 1870		29 Basement? Yes No X	
8 Site Plan with North Arrow		18 Style or Design Vernacular		30 Foundation Material quarried stone, pd. con	
		19 Architect or Engineer		31 Wall Construction frame	
		20 Contractor or Builder Henry Schlotzhauer, Jr.		32 Roof Type & Material gable, rib tin	
9 Coordinates Lat Long 15/50507/430101		21 Original Use, if apparent residence		33 No. of Bays Front 3 Side 1	
10 Site: Building X Structure: Object: I		22 Present Use residence		34 Wall Treatment clapboard	
11 On National Register? Yes: I No: X		23 Ownership Public: I Private: X		35 Plan Shape T	
12 Is It Eligible? Yes: X No: I		24 Owner's Name & Address, if known B.J. Wessing Pilot Grove, Mo.		36 Changes (Explain in #42) Addition: X Altered: Moved: I	
13 Part of Estab. Hist. Dist.? Yes: I No: X		25 Open to Public? Yes: I No: X		37 Condition Interior: Exterior: good	
14 District Potent'l? Yes: I No: X		26 Local Contact Person or Organization Friends of Historic Boonville		38 Preservation Underway? Yes: No: X	
15 Name of Established District		27 Other Surveys in Which Included		39 Endangered? By What? Yes: No: X	
				40 Visible from Public Road? Yes: X No: I	
				41 Distance from and Frontage on Road	

42 Further Description of Important Features The structure is built on the Central hall plan, with end chimneys. The roof is gable, has a raking cornice and is covered with rib tin. The windows are 2-over-2 with pedimented lintels. The foundation is of large quarried stone. The single leaf entrance with transom is protected by a pent roof porch supported by iron columns. The rear ell is covered with asbestos siding. On the East of the ell is an pent enclosed porch. On the West is a small new pent additon.

43 History and Significance This house was built by Henry Schlotzhauer, Jr., sometime between c 1866 and 1874 and remained in the Schlotzhauer family until c 1966 when it was purchased by B.J. Wessing, the present owner, for rental property. Present renters are Bill Moore. Henry Schlotzhauer, Jr. (1841-1924) was a son of Hendrich (Henry) Schlotzhauer (1817-1889) and his first wife, Anna Catherine Lingen (1810-1877). The elder Henry Schlotzhauer came (see reverse)

44 Description of Environment and Outbuildings The structure sits close to State Highway N, facing North. To the Southeast is a large gambrel roofed, barn covered with rib tin. On the Southwest is a small gable roofed rib tin barn. Also to the Southwest is a new concrete block building.

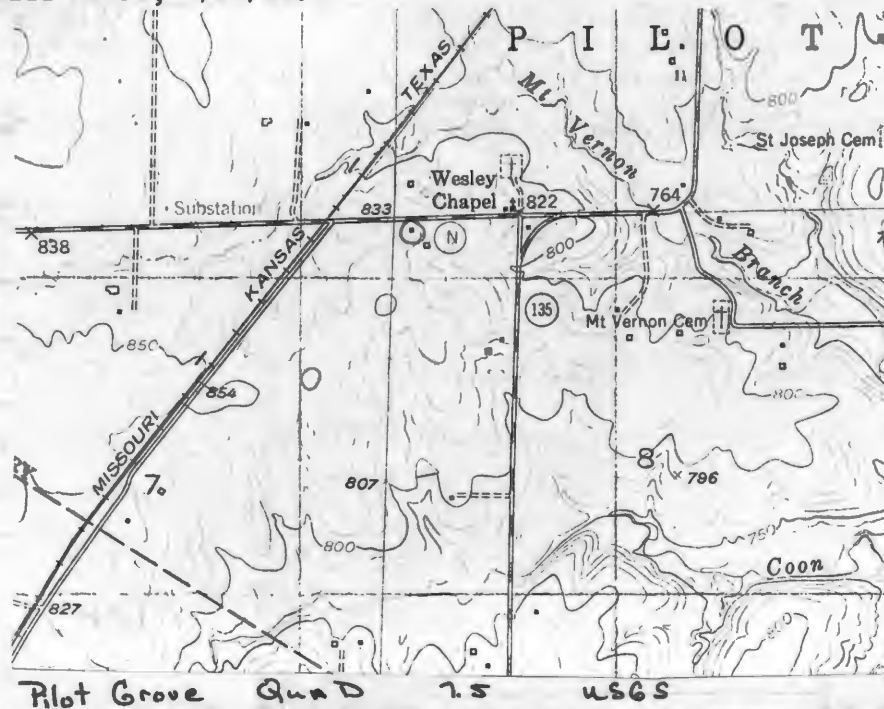
45 Sources of Information
Descendants of Kentucky, Virginia, Missouri Pioneers, Cordry, 1974
 p. 226-227 and p. 233
Atlas Map of Cooper County, 1877
 (see reverse)

46 Prepared by
 J. Shields/R.L. Dyer
 47 Organization Friends of
 Historic Boonville
 48 Date 6/81 49 Revision Date(s)

43. (cont.) to America from Germany with his parents (Rudolph and Mary Christina Schlotzhauer in 1837. Henry, Sr.'s original homplace was SE of the present town of Pilot Grove in the W $\frac{1}{2}$ of the NW $\frac{1}{4}$ of Section 15, T47N,R18W.(purchased in 1838 and sold by 1874). This house no longer exists but was near the present "BailPlace" (P-76).


The land on which Henry Jr. Built his house was purchased by his father in 1853. Henry Jr. bought it from his father in 1873, but he was living there from c 1866 when he married Mary Catherine Kahrs (1848-1929). The house was built sometime between 1866 and 1874 with his wife's inheritance from the Kahrs family. Henry, Jr. lived here until his death in 1924. His wife then inherited the house and lived here until her death in 1929. The house then passed to their son, Stanley (1892-1963) and his wife, Martha Haley. Upon Stanley's death in 1963 the house and land passed to his wife, who sold it c 1966 ~~when it was owned~~ to Mr. & Mrs. B. J. Wessing who bought it for rental property.

45. (cont.) Illustrated Historical Atlas of Cooper County, 1897
Standard Atlas of Cooper County, 1915
1874, 1925 Maps of Cooper County
Interviews with Mrs. W.R. Mitzel, 5/22/81, Mrs. B. J. Wessing, 6/1/81,
Mrs. Bill Moore, 4/24/81.





HISTORIC INVENTORY

1 No. PG-24		4 Present Name(s) Roth Property		8 CP0270	
2 County Cooper		5 Other Name(s):			
3 Location of Negatives Friends of Historic Boonville		Leonard Smith Residence			
6 Specific Location SE ¼ of SE ¼ of Section 7 T48N, R18W		16 Thematic Category		28 No. of Stories 2	
7 City or Town If Rural, Township & Vicinity Pilot Grove		17 Date(s) or Period 1890's		29 Basement? Yes No X	
8 Site Plan with North Arrow 		18 Style or Design Vernacular-I-house		30 Foundation Material poured concrete	
		19 Architect or Engineer		31 Wall Construction frame	
		20 Contractor or Builder Leonard Smith		32 Roof Type & Material gable, rib tin-asp.sh.	
		21 Original Use, if apparent residence		33 No. of Bays Front 1 Side 3	
		22 Present Use residence		34 Wall Treatment vynl siding	
		23 Ownership Public <input type="checkbox"/> Private <input checked="" type="checkbox"/>		35 Plan Shape rec	
		24 Owner's Name & Address, if known Edward Roth Route 1 Pilot Grove, MO		36 Changes (Explain in #42) Addition X Altered X Moved	
9 Coordinates UTM Lat Long		25 Open to Public? Yes <input type="checkbox"/> No <input checked="" type="checkbox"/>		37 Condition Interior Exterior good	
10 Site Building Structure Object X		26 Local Contact Person or Organization Friends of Historic Boonville		38 Preservation Underway? Yes X No	
11 On National Register? Yes <input type="checkbox"/> No X		27 Other Surveys in Which Included		39 Endangered? By What? Yes No X	
12 Is It Eligible? Yes <input type="checkbox"/> No <input checked="" type="checkbox"/>				40 Visible from Public Road? Yes X No	
13 Part of Estab. Hist. Dist.? Yes <input type="checkbox"/> No <input checked="" type="checkbox"/>				41 Distance from and Frontage on Road	
14 District Potent? Yes <input type="checkbox"/> No <input checked="" type="checkbox"/>					
15 Name of Established District					
42 Further Description of Important Features Original main block of this two story I-house has been greatly altered by the pent additions on the east and west. Main block was built on central hall, with flanking chimney plan. Corbelled caps on chimneys are extremely decorative. Roof is gable and covered with standing seam metal. Orginal entrance is no longer visable. Photo Windows are 2-over-2, altered at the 2nd story on the west side. On the west and east are pent room additions. The entire structure is covered with vynl siding.					
43 History and Significance The structure was built by Leonard Smith, son of pioneer John T. Smith. Smiths ownership continued until it was purchased by John T. Davis in 1906. Davis owned the property until c 1925. Plat maps are unavailable and oral history could not obtained to cover years until c1950 when the structure became the property of the present owner. Mr. Roth is responbile for the altered appearance and additions.					
44 Description of Environment and Outbuildings The house sits on a high ridge off old State Highway 40 looking south. Interstate 70 is to the South. The Lamine River bottom is to the West. Rib tin outbuildings and grain bins are to the south and southwest.					
45 Sources of Information Maps: 1874-1925 Oral history: Ed Roth				46 Prepared by J. Shields/R. Dyer 47 Organization Friends of Historic Boonville 48 Date 5/81 49 Revision Date	

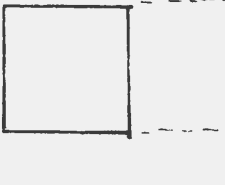


Pilot Grove ~~South~~ 7.5 USGS
North





HISTORIC INVENTORY

1. No. PG-4		4. Present Name(s) Day Property		not entered	
2. County Cooper		5. Other Name(s)			
3. Location of Negatives Friends of Historic Boonville					
6. Specific Location NE 1/4 of NE 1/4 of Section 8 T47N, R18W		16. Thematic Category		28. No. of Stories 1 1/2	
7. City or Town If Rural, Township & Vicinity Pilot Grove		17. Date(s) or Period unknown		29. Basement? Yes No <input checked="" type="checkbox"/>	
8. Site Plan with North Arrow 		18. Style or Design Vernacular		30. Foundation Material stone piers/pd conc	
9. Coordinates UTM Lat Long		19. Architect or Engineer		31. Wall Construction log	
10. Structure Building		20. Contractor or Builder		32. Roof Type & Material gable-corr. metal	
11. On National Register? Yes <input type="checkbox"/> No <input checked="" type="checkbox"/>		21. Original Use, if apparent corn crib		33. No. of Bays Front Side	
12. Is It Eligible? Yes <input type="checkbox"/> No <input checked="" type="checkbox"/>		22. Present Use storage crib		34. Wall Treatment log-corr. metal	
13. Part of Estab. Hist. Dist.? Yes <input type="checkbox"/> No <input checked="" type="checkbox"/>		23. Ownership Public <input type="checkbox"/> Private <input checked="" type="checkbox"/>		35. Plan Shape rec.	
14. District Potent'l? Yes <input type="checkbox"/> No <input checked="" type="checkbox"/>		24. Owner's Name & Address, if known Harold Day RR Pilot Grove, MO		36. Changes (Explain in #42) Additional? Altered? Moved?	
15. Name of Established District		25. Open to Public? Yes <input type="checkbox"/> No <input checked="" type="checkbox"/>		37. Condition Interior Exterior <u>fair</u>	
		26. Local Contact Person or Organization Friends of Historic Boonville		38. Preservation Underway? Yes No <input checked="" type="checkbox"/>	
		27. Other Surveys in Which Included		39. Endangered? By What? Yes No <input checked="" type="checkbox"/>	
				40. Visible from Public Road? Yes <input checked="" type="checkbox"/> No	
				41. Distance from and Frontage on Road	
42. Further Description of Important Features The log pen is actually a remaining section of an double pen log crib. The log crib measures 10' X 16" and is constructed of app. 8" logs. Notching is square. No chinking or evidence of was found. A wood stove is found in the SE corner, which possibly indicates is has been used for other purposes. It is connected <u>Photo</u> by a breezeway to a newer metal storage shed. It rents on stone piers and poured concrete.					
43. History and Significance The structure is hard to date as oral history was vague. Both Mr. Day and Mr. Harriman related log structure was associated with the Harriman Mill. This mill had its beginnings c 1874 as Bowles Mill. Dr. William Peyton Harriman of Louisiana, arrived in Cooper Countu in 1846. The son of wealthy parents he quickly amassed wealth as a farmer and stockman (breeder of thoroughbred horses). He married Elizabeth Russell, daughter of Col. (over)					
44. Description of Environment and Outbuildings The crib is east of a new house, in a cattle feeding area. It is southeast of the Mt. Vernon Cemetery and south of the county gravled road.					
45. Sources of Information Maps: 1874-1975 History of Cooper County 1919 Cooper County Cemetery Records, 1982 Oral history: Harold Day and Albert Harriman				46. Prepared by J. Shields/R.Dyer	
				47. Organization Friends of Historic Boonville	
				48. Date 4/81	
				49. Revision Date 11/83	

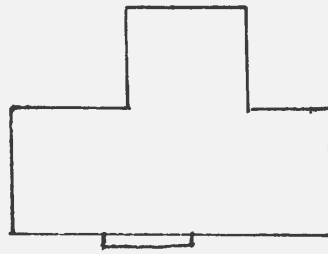
43. (cont.) Thomas and Elizabeth Russell of Clark's Fork Twonship, originally of Virginia. Both the Harriman's and the Russellss were slave holders. Sometime c 1876, Harriman purchased the mill, heird a miller and expanded the business. His son, A.C. continued the business into the 1920's when the mill was destroyed by a fire. Shortly after the fire the extensive land holdings of A.C. were sold. The Present owners father bought the proerty in c1930. In 1950 Mr. Harold Day constructed the new ranch style house to the east of the crib.

The Mt. Vernon Cementery is located about .4 of a mile to the southwest of the log crib. The Mt. Vernon Church has been tore down for a number of years, however the cemetery is well maintained and still used. Organized in April of 1883, the cumberland Presbyterian church sat upon land given to them by Mr. John McCutcheon. One of the earliest recorded graves is that of Mrs. Harriet L. Field, on died on 5/16/1841. Beacused the Methodist of the community did not have their own burial grounds they were allowed to use the grounds also. Slaves were also buried in one section. The Mt Vernon Cenetery Assn. was organized in 1913. The church is now part of the Presbyterian Church of Pilot Grove. Their was also a school assoicated with the church. Many of the Brownfields, Cole's (son of Stephen) Eichleberger, Harriman's, McCutchen and Miller's are buried here. In fact, history of Pilot Grove Township is refected throught by the reading of the memorial markers.

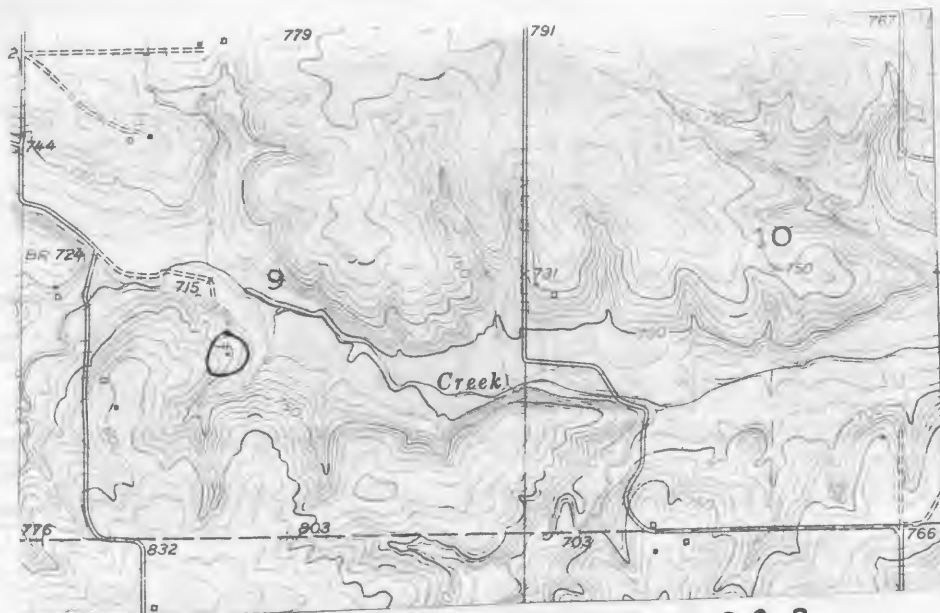




HISTORIC INVENTORY

pg-3		4. Present Name(s) Parkhurst Property		8CP0250	
2. County Cooper		5. Other Name(s)			
3. Location of Negatives Friends of Historic Boonville		"Old Henry Gerling Farm"			
6. Specific Location SW 1/4 of SW 1/4 of Section 9 T47N, R18W		16. Thematic Category		28. No. of Stories 2	
7. City or Town Pilot Grove		17. Date(s) or Period 1890's-1915		29. Basement? Yes No	
8. Site Plan with North Arrow 		18. Style or Design Vernacular		30. Foundation Material field st. -Pd. conc.	
9. Coordinates UTM Lat Long		19. Architect or Engineer		31. Wall Construction frame	
10. Site Building Structure Object Building		20. Contractor or Builder Michael Dwyer-Henry Gerling		32. Roof Type & Material gable-asphalt sh.	
11. On National Register? Yes No X		21. Original Use, if apparent residence		33. No. of Bays Front 4 Side 1	
12. Is It Eligible? Yes No X		22. Present Use abandoned		34. Wall Treatment asbestos siding	
13. Part of Estab. Hist. Dist.? Yes No X		23. Ownership Public Private X		35. Plan Shape T	
14. District Potent? Yes No X		24. Owner's Name & Address, if known Hugh Parkhurst Pilot Grove, MO		36. Changes (Explain in #42) Addition Altered Moved	
15. Name of Established District		25. Open to Public? Yes No X		37. Condition Interior Exterior fair	
16. Further Description of Important Features The original features are now obscured by the application of asbestos siding. The two entrance on the north facade are protected by a hip roofed porch supported on battered columns. Windows are generally 2-over-2 with lintels, but smaller in size at the second story level and trabeated. There is a central chimney straddle the gable. The rear ell has a wide entablature, sits on a field stone foundation is possibly older than the main two story block.		26. Local Contact Person or Organization Friends of Historic Boonville		38. Preservation Underway? Yes No X	
27. Other Surveys in Which Included		28. Endangered? By What? abandoned		39. Visible from Public Road? Yes No X	
29. History and Significance The rear section of the house was built by Michael Dwyer in c 1877. Dwyer was married to Mary Bryan. By 1897, his son, William was the owner. In c 1915 the structure and residence was owned by Henry and Mary Louise Gerling. Gerling died in 1939 and his retained ownership until her death in c 1962. The structure was purchased by the present owner at that time. The Parkhurst family resided in the structure until c 1975.		40. Distance from and Frontage on Road		41. Prepared by J. Shields/R. Dyer	
42. Description of Environment and Outbuildings The house sits on a high ridge, back a long 1 mile private lane facing North, overlooking the Mt. Vernon Creek Valley. Outbuildings are to the east and constructed of rib tin.		43. Sources of Information Oral History Hugh Parkhurst, 4/81 History of Cooper County 1919 Maps of Cooper County 1874-1975		44. Organization Friends of Historic Boonville	
45. Date 4/81		46. Revision Date 11/83		47. Date 4/81	

CP AS-002-764




Pilot Grove South 7.5 USGS



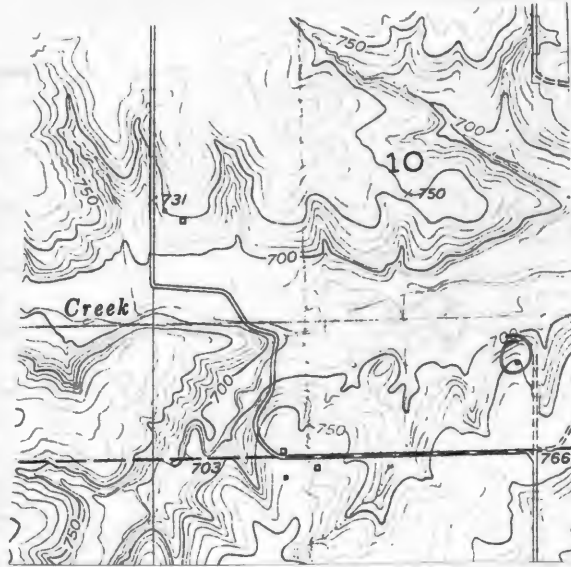


HISTORIC INVENTORY

PG-2		4 Present Name(s) Bail Property		not entered	
5 Other Name(s)		5 Other Name(s)			
3 Location of Negatives Friends of Historic Boonville		"Old Orendorf Place"			
6 Specific Location SE 1/4 of SE 1/4 of Section 10 T47N, R18W		16 Thematic Category		28 No. of Stories 1	
7 City or Town Pilot Grove		17 Date(s) or Period 1850-60-80's		29 Basement? Yes <input checked="" type="checkbox"/> No	
8 Site Plan with North Arrow		18 Style or Design Vernacular		30 Foundation Material field stone	
		19 Architect or Engineer		31 Wall Construction log-frame	
		20 Contractor or Builder		32 Roof Type & Material gable-rib tin	
		21 Original Use, if apparent residence		33 No. of Bays Front 2 Side 1	
		22 Present Use abandoned		34 Wall Treatment car siding-log-clapboard	
9 Coordinates Lat Long		23 Ownership Public <input type="checkbox"/> Private <input checked="" type="checkbox"/>		35 Plan Shape rec	
10 Structure <input checked="" type="checkbox"/> Object <input type="checkbox"/>		24 Owner's Name & Address, if known Fred Bail Route 3 Boonville, MO		36 Changes (Explain in #42) Addition <input checked="" type="checkbox"/> Altered Moved	
11 On National Register? Yes <input type="checkbox"/> No <input checked="" type="checkbox"/>		25 Open to Public? Yes <input type="checkbox"/> No <input checked="" type="checkbox"/>		37 Condition Interior <u>deteriorating</u> Exterior <u>deteriorating</u>	
12 Is it Eligible? Yes <input type="checkbox"/> No <input checked="" type="checkbox"/>		26 Local Contact Person or Organization Friends of Historic Boonville		38 Preservation Underway? Yes <input type="checkbox"/> No <input checked="" type="checkbox"/>	
13 Part of Estab. Hist. Dist.? Yes <input type="checkbox"/> No <input checked="" type="checkbox"/>		27 Other Surveys in Which Included		39 Endangered? By What? Yes <input type="checkbox"/> No <input checked="" type="checkbox"/>	
14 District Potent? Yes <input type="checkbox"/> No <input checked="" type="checkbox"/>				40 Visible from Public Road? Yes <input checked="" type="checkbox"/> No	
15 Name of Established District				41 Distance from and Frontage on Road	
42 Further Description of Important Features The log section measures approximately 12' X 14". Logs are approximately 6" to 8" in size. Corners are square notched. Chinking is now covered with strips of lime, however a mixture of animal hair, mud and small stones was evident on the interior. Windows are 6-over-6. The roof is gable and covered with rib tin. Photo Enclosed in a later addition, actually an enclosed breezeway, is a large rubble stone fireplace. A rough log sill and 2 course log wall was found on the north, giving the impression that the existing pent addition, was built after another log section was torn away. Pent addition (over)					
43 History and Significance This par-frame, part-log house is abandoned and deteriorating. The present owner has owned it since at least the 1950's. Prior to that and at least as early as 1897 it was owned by the Orendorf family. On the 1874 map and 1877 map the owner is shown as M.P. Wallin. No house is shown on the approximate location of the present house on the 1877 map. No further information could be learned about either the Orendorf or the Wallin (over)					
44 Description of Environment and Outbuildings The structure sits in a pasture, facing south. Approximately 100 yards from the gravelled road. On the North is a steep bank which is heavily wooded. No other outbuildings are associated with the structure.					
45 Sources of Information Oral history: Estill Eichleberger, Fred Bail, 4/81 Maps: 1874-1975				46 Prepared by J. Shields / R. Dyer 47 Organization Friends of Historic Boonville 48 Date 4/81 49 Revision Date 11/83	

42. (cont.) was built to be a cattle shelter and the roof is supported by pole posts.

43. (cont.) families, and no sources interviewed knew when this house had been built or by whom.




Pilot Grove South 7.5 USGS





HISTORIC INVENTORY

1. No. PG-1		4. Present Name(s) Eichelberger Property		not entered	
2. County Cooper		5. Other Name(s)			
3. Location of Negatives Friends of Historic Boonville		Adam S. Eichelberger homestead			
6. Specific Location SE 1/4 of SE 1/4 of Section 10 T47N, R18W		16. Thematic Category		28. No. of Stories 2	
7. City or Town If Rural, Township & Vicinity Pilot Grove		17. Date(s) or Period 1860-70-85		29. Basement? Yes No X	
8. Site Plan with North Arrow 		18. Style or Design Vernacular		30. Foundation Material field & quarried stone	
9. Coordinates UTM Lat Long		19. Architect or Engineer N.G. Tivis		31. Wall Construction log-frame	
10. Site Building Object		20. Contractor or Builder Adam Eichelberger		32. Roof Type & Material gable-wood & asphaltsh.	
11. On National Register? Yes No X		21. Original Use, if apparent residence		33. No. of Bays Front 3 Side 1	
12. Is it Eligible? Yes No X		22. Present Use abandoned		34. Wall Treatment clapboard	
13. Part of Estab. Hist. Dist.? Yes No X		23. Ownership Public <input type="checkbox"/> Private <input checked="" type="checkbox"/>		35. Plan Shape T	
14. District Potent'ly? Yes No X		24. Owner's Name & Address, if known Estil Eichleberger Route 2 Pilot Grove, MO		36. Changes (Explain in #42) Addition Altered Moved	
15. Name of Established District		25. Open to Public? Yes No X		37. Condition Interior deteriorated Exterior deteriorated	
42. Further Description of Important Features The two story log section measure's approximately 14' X 16'. Logs vary in size between 12" and 14". Chinking is field stone and wood chips. Notching is square. The north section is of sawn lumber. Roof is gable and covered with wood and asphalt shingles. The structure rests upon a field and quarried stone foundation. Roof line was extended above top log course when apparently north and existing roof was put on. A chimney extends from the roof line at the South end and one projects center. Windows appear to have been 6-over-6 and 2-over-2. A ell on the east has fallen in. The structure (over)		26. Local Contact Person or Organization Friends of Historic Boonville		38. Preservation Underway? Yes No X	
43. History and Significance The Eichleberger family originated in Berne, Switzerland. When they came to this country they settled near Hanover, Pennsylvania, then moved to Carroll County Maryland, in the vicinity of Catocin. From thence they came to Missouri in the 1850's and 1870's. They were farmers and distillers by trade (though they were longer involved in the latter by the time they came to MO.) Three sons of Samuel Eichelberger (1801-1879) came to Missouri (over)		27. Other Surveys in Which Included		39. Endangered? By What? Yes No X abandoned	
44. Description of Environment and Outbuildings The structure faces West in an area which is covered with Brush. To the North is a dense wooded area, west is a pasture. Several outbuildings on the east have fallen in. The residence is reach by a long private lane (dirt).		45. Sources of Information Oral History: Estill Eichelberger Maps of Cooper County 1874-1925		46. Prepared by J. Shields/R.Dyer	
		47. Organization Friends of Historic Boonville		48. Date 4/81	
		49. Revision Date(s)		11/83	

42. (cont.) is covered with clapboard.

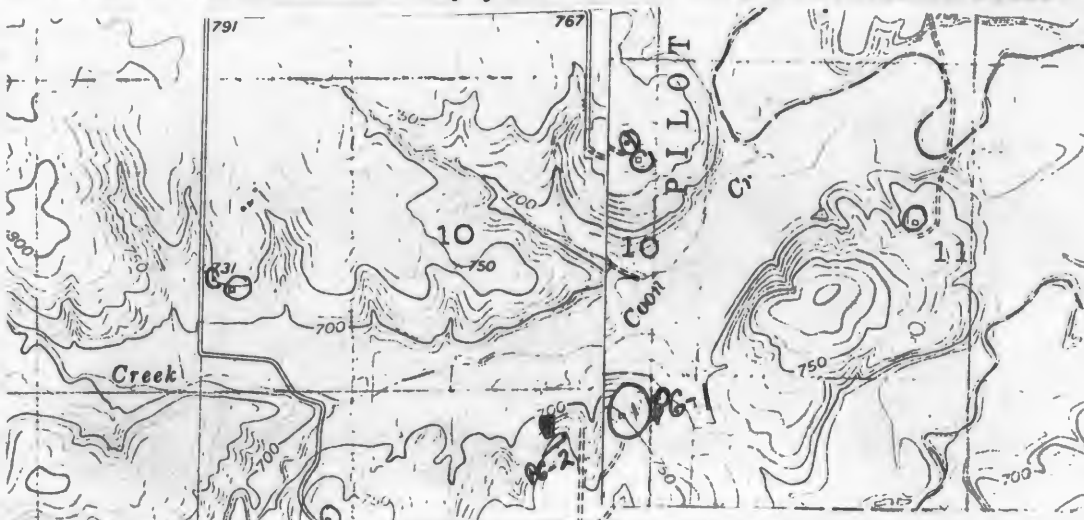
43. (cont.) from Maryland. The first of these to come was Andrew (1823-1900) who came in 1855 and settled on the present Elliot Stegner Farm in Cooper County. His wife was Isabella Ketser (1820-1902). One of their two sons, George, started the Pilot Grove Collegiate Institute.

The second son of Samuel to come to Missouri Washington who came in 1858.

The third son of Samuel to come to Missouri Was adam Scott Eichelberger (1841-1922) who came in 1872. He settled on the farm presently under consideration. His wife was Sevilla Clementine Favorite (1837-1905). The had 2 sons, Franklin Favorite Eichleberger (1878-1945) who married Ida Bell Helms (1882-1965) and Harvey C. Eichleberger.

When Adam Scott Eichelberger and his wife, Sevilla Clementine Favorite settled on this farm in 1872 they moved into an existing 1 story log cabin (supposedly built by Tivis) and enlarged it by adding a 2nd story (also of log) and a large frame ell to the rear. This is the house as it exists at present. They lived here until c 1903-04 when they moved to Pilot Grove where they built the house now owned and occupied by Leslie Chamberlin. Mrs. Eichelberger died in 1905 and Adam Scott Eichelberger survived until 1922. His son, Harvey C. inherited the old home place upon his father's death and in 1938 sold it the presnt owner, his brother's son. Estill Eichelberger.

The old homestead has been abandoned for many years and is in a deteriorated state.



Pilot Grove South Quad

7.5 USGS



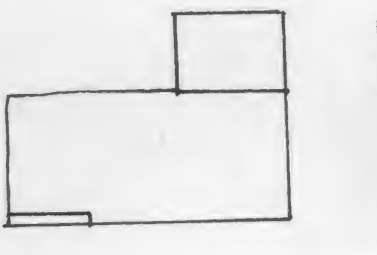







Office of Historic Preservation, P.O. Box 170, Jefferson City, MO 64501
HISTORIC INVENTORY

CP-AS 002-767

1 PG-62		4 Present Name(s) Baslee Property		8CPO CBOB	
2 County Cooper		5 Other Name(s) " Old Newbauer Place"			
3 Location of Negatives Friends of Historic Boonville		6 Specific Location SE 1/4 of SE 1/4 of Section 10 T48N, R18W			
7 City or Town Pilot Grove		16 Thematic Category		28 No. of Stories 2	
		17 Date(s) or Period c late 1890's		29 Basement? Yes No <input checked="" type="checkbox"/>	
8 Site Plan with North Arrow 		18 Style or Design Vernacular		30 Foundation Material ashlar stone	
		19 Architect or Engineer		31 Wall Construction frame	
9 Coordinates Lat Long		20 Contractor or Builder		32 Roof Type & Material gable-asphalt sh.	
		21 Original Use, if apparent residence		33 No. of Bays Front 2 Side 2	
10 Structure Building		22 Present Use residence		34 Wall Treatment vinyl siding	
		23 Ownership Public <input type="checkbox"/> Private <input checked="" type="checkbox"/>		35 Plan Shape L	
11 On National Register? Yes <input type="checkbox"/> No <input checked="" type="checkbox"/>		24 Owner's Name & Address, if known Jack Baslee Route 3 Boonville, MO		36 Changes (Explain in #42) Addition <input checked="" type="checkbox"/> Altered <input checked="" type="checkbox"/> Moved <input type="checkbox"/>	
		25 Open to Public? Yes <input type="checkbox"/> No <input checked="" type="checkbox"/>		37 Condition Interior Exterior good	
12 Is it Eligible? Yes <input type="checkbox"/> No <input checked="" type="checkbox"/>		26 Local Contact Person or Organization Friends of Historic Boonville		38 Preservation Underway? Yes <input checked="" type="checkbox"/> No <input type="checkbox"/>	
13 Part of Estab. Hist. Dist.? Yes <input type="checkbox"/> No <input checked="" type="checkbox"/>		27 Other Surveys in Which Included		39 Endangered? By What? Yes <input type="checkbox"/> No <input checked="" type="checkbox"/>	
14 District Potential? Yes <input type="checkbox"/> No <input checked="" type="checkbox"/>		40 Visible from Public Road? Yes <input checked="" type="checkbox"/> No <input type="checkbox"/>		41 Distance from and Frontage on Road	
15 Name of Established District					
42 Further Description of Important Features The structure has been greatly altered with pent additions and application of vinyl siding. Original porch has been enclosed. Roof is gable and covered with asphalt shingles. It rests on a ashlar stone foundation. Windows are 2-over-2 and shuttered.					
43 History and Significance Structure was built by german immigrant (c1875) John & Barbara Newbauer in c 1900. Their ownership was followed by his nephew, Paul & Emma (Paul arrived in Cooper County 1890 from Germany). Their daughter, (anna) and her husband Robert, where the next owners until 1980, when their son Jack (Basless), inherited the property					
44 Description of Environment and Outbuildings The house sits facing North off State Highway 41. Interstate 70 is to the south. A carport and rib tin outbuilding are to the west.					

45 Sources of Information Oral History: Jack Baslee Maps 1895-1975		46 Prepared by J. Shields/R.Dyer	
		47 Organization Friends of Historic Boonville	
		48 Date 5/81	
		49 Revision Date 11/83	

CP-AS-002-767



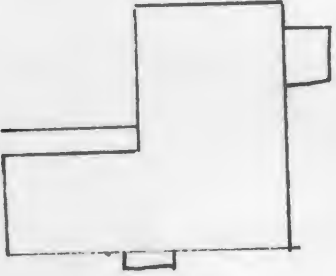
Pilot Grove South Quad 7.5 USGS
N



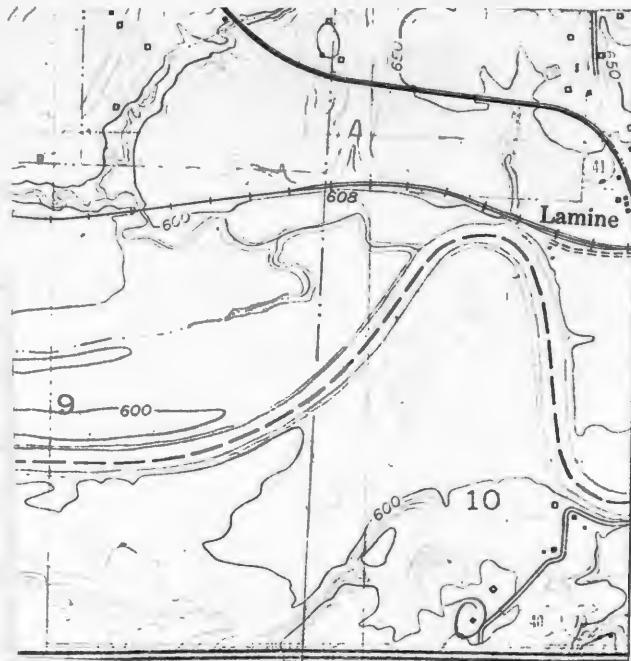


HISTORIC INVENTORY

CP-AS-002-768

1. No. PG-63		4. Present Name(s) Raclke Property		117 81CP0309	
2. County Cooper		5. Other Name(s) "old Martin Place"			
3. Location of Negatives Friends of Historic Boonville		6. Specific Location SW 1/4 of SW 1/4 Section 10 T48N R18W			
7. City or Town Pilot Grove		16. Thematic Category		28. No. of Stories 1	
		17. Date(s) or Period c 1890's late		29. Basement? Yes <input type="checkbox"/> No <input checked="" type="checkbox"/>	
8. Site Plan with North Arrow 		18. Style or Design Vernacular		30. Foundation Material ashlar stone	
		19. Architect or Engineer		31. Wall Construction frame	
9. Coordinates Lat _____ Long _____		20. Contractor or Builder		32. Roof Type & Material gable-asphalt sh	
		21. Original Use, if apparent residence		33. No. of Bays Front 5 Side 2	
10. Structure to Object Building <input type="checkbox"/>		22. Present Use rental property		34. Wall Treatment clapboard	
		23. Ownership Public <input type="checkbox"/> Private <input checked="" type="checkbox"/>		35. Plan Shape I	
11. On National Register? Yes <input type="checkbox"/> No <input checked="" type="checkbox"/>		24. Owner's Name & Address, if known Mrs. Richard Raclke Olathe Kansas		36. Changes (Explain in #42) Addition <input checked="" type="checkbox"/> Altered <input type="checkbox"/> Moved <input type="checkbox"/>	
		25. Open to Public? Yes <input type="checkbox"/> No <input checked="" type="checkbox"/>		37. Condition Interior _____ Exterior <u>good</u>	
12. Is it Eligible? Yes <input type="checkbox"/> No <input checked="" type="checkbox"/>		26. Local Contact Person or Organization Friends of Historic Boonville		38. Preservation Underway? Yes <input checked="" type="checkbox"/> No <input type="checkbox"/>	
13. Part of Estab. Hist. Dist.? Yes <input type="checkbox"/> No <input checked="" type="checkbox"/>		27. Other Surveys in Which Included		39. Endangered? By What? Yes <input type="checkbox"/> No <input checked="" type="checkbox"/>	
14. District Potential? Yes <input type="checkbox"/> No <input checked="" type="checkbox"/>		40. Visible from Public Road? Yes <input checked="" type="checkbox"/> No <input type="checkbox"/>		41. Distance from and Frontage on Road	
15. Name of Established District					
42. Further Description of Important Features Built on the central hall, flanking chimney I-house plan, the one story structure has a gable roof covered with asphalt shingles. It rests on a rough ashlar stone foundation. The eastlake style porch, with gable cap which is filled with fishscale shingles and sunbursts, protects a single leaf entrance. Windows are 1-over-1 and have lintels. A screened-in porch has been added on the North, and a pent porch has been altered (to open patio style) on the south. The structure is covered with clapboard.					
43. History and Significance Structure is associated with the German immigrant family, Martin. The Martin's (after who St. Martin Church and Martinsville was named) where highly respected people of the area. The land is in the name of Joseph Martin by 1897. A house is reflected in 1915 and owned by his heirs. The house and farm have been rented since at least 1925. Present owner is a relative of the Martin Family.					
44. Description of Environment and Outbuildings The house sits in a open yard facing east at the end of the county graveled road. Interstate 70 is to the south. A large vertical board barn is to the North.					
45. Sources of Information Oral History: Marvin Eichelberger (the renter) Maps: 1874-1975				46. Prepared by J. Shields/R.Dyer	
				47. Organization Friends of Historic Boonville	
				48. Date 5/81	
				49. Revision Date(s) 11/83	

CP-AS-002-768



Pilot Grove ~~South~~N Quad 7.5 USGS

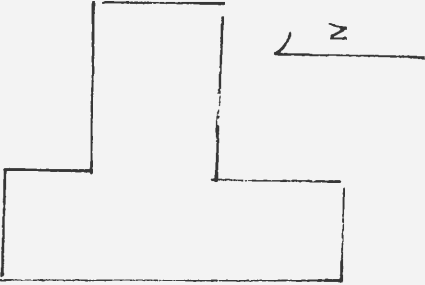




CP-A5-002 169

Office of Historic Preservation, P.O. Box 176, Jefferson City, Missouri 65101

HISTORIC INVENTORY

1 No PG-1		4 Present Name(s) Eichelberger Property	
2 County Cooper		5 Other Name(s) "Adam Scott Eichelberger Homestead"	
3 Location of Negatives Friends of Historic Boonville			
6 Specific Location SW 1/4 of SW 1/4 of Section 11, T47N, R18W.		16 Thematic Category	
7 City or Town Pilot Grove		17 Date(s) or Period c 1840, 1872, 1890's	
8 Site Plan with North Arrow 		18 Style or Design Vernacular	
9 Coordinates UTM Lat Long 15/511510/428990		19 Architect or Engineer	
10 Site Building <input checked="" type="checkbox"/> Structure <input type="checkbox"/> Object <input type="checkbox"/>		20 Contractor or Builder	
11 On National Register? Yes <input type="checkbox"/> No <input checked="" type="checkbox"/>		21 Original Use, if apparent residence	
12 Is It Eligible? Yes <input type="checkbox"/> No <input type="checkbox"/>		22 Present Use residence	
13 Part of Estab Hist Dist? Yes <input type="checkbox"/> No <input checked="" type="checkbox"/>		23 Ownership Public <input type="checkbox"/> Private <input checked="" type="checkbox"/>	
14 District Potent'l? Yes <input type="checkbox"/> No <input checked="" type="checkbox"/>		24 Owner's Name & Address, if known Vernon Gerling Route 1 Pilot Grove, Mo.	
15 Name of Established District		25 Open to Public? Yes <input type="checkbox"/> No <input checked="" type="checkbox"/>	
42 Further Description of Important Features The original section of the structure is the 16' X 18' log cabin which is on the South end of the main block. The bottom courses of the cabin are 14" logs while the top courses are of 12" logs. There is evidence (a 6' X 5 1/2' opening) of the cabin once having an end fireplace. It is half dove-tail notched and has wood chips for chinking. Windows in this section are 6-over-6. The roof is gable and was altered when the 2nd story was added. It has a raking cornice and an extremely wide entablature. The eave is Boxed. The porch is now missing and the entrance is single leaf. The rear (E) ell is of (see reverse)		26 Local Contact Person or Organization Friends of Historic Boonville	
43 History and Significance This 2 story frame and log house was built between 1872 and 1874 by Adam Scott Eichelberger incorporating an earlier 1 story log cabin. He and his wife settled here in 1872 and lived here until c 1902-03 when they moved to Pilot Grove where they built the house now owned and occupied by Leslie Chamberlin. Mrs. Eichelberger died in 1905 and Adam Scott Eichelberger survived until 1922. Their son, Harvey C. Eichelberger, (see reverse)		27 Other Surveys in Which Included	
44 Description of Environment and Outbuildings The structure sits back 1/2 mile from the gravel county road, surround first by a wheat field, then completely engulfed by brush, facing West. The only surviving outbuilding is the remains of a large barn which sit to the Northeast.		28 No. of Stories 2	
45 Sources of Information Still Eichelberger, 4/15/81, (Information from the family archives maintained by Him).		29 Basement? Yes <input type="checkbox"/> No <input checked="" type="checkbox"/> partial	
		30 Foundation Material field stone, pd, con.	
		31 Wall Construction log, frame	
		32 Roof Type & Material gable, rib tin	
		33 No. of Bays Front 3 Side -	
		34 Wall Treatment clapboard	
		35 Plan Shape T	
		36 Changes (Explain in #42) Addition <input checked="" type="checkbox"/> Moved <input type="checkbox"/>	
		37 Condition Interior deteriorated Exterior deteriorated	
		38 Preservation Underway? Yes <input type="checkbox"/> No <input checked="" type="checkbox"/>	
		39 Endangered? Yes <input type="checkbox"/> No <input checked="" type="checkbox"/> By What? abandoned	
		40 Visible from Public Road? Yes <input type="checkbox"/> No <input checked="" type="checkbox"/>	
		41 Distance from and Frontage on Road	
		46 Prepared by J. Shields/R. L. Dyer	
		47 Organization Friends of Historic Boonville	
		48 Date 6/81	
		49 Revision Date(s)	

42. (cont.) the same construction date as the addition of the 2nd story. Windows vary from 4-over-4 to 2-over-2 in these section. There is a cellar under the log section which was also added at this time.

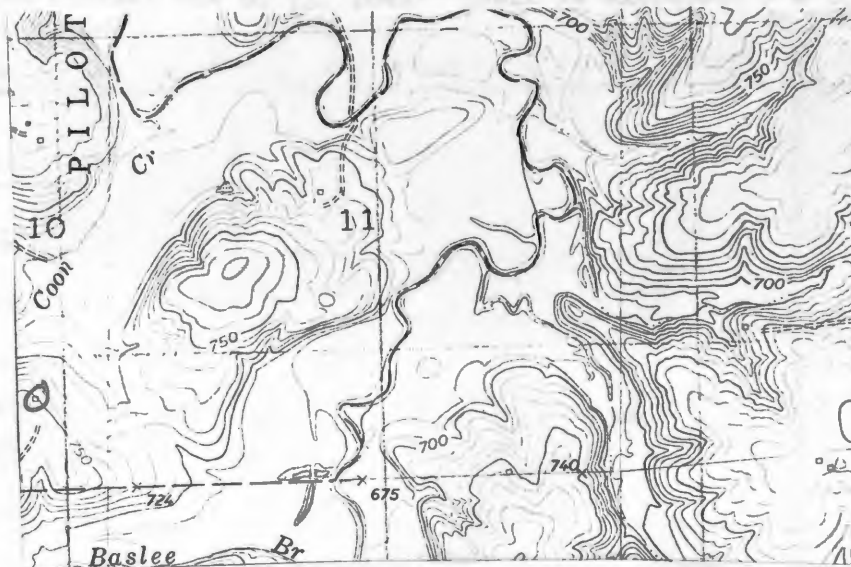
43. (cont.) inherited the old home place upon his father's death, and in 1938 sold it to the present owner (his brother's son), Estill Eichelberger. The house has been abandoned for many years and is in a deteriorated state.

The Eichelberger family originated in Berne, Switzerland. When they came to this country they settled near Hanover, Pennsylvania, then moved to Carrol County, Md. They came to Missouri ^{from} Maryland in the 1850's and 1870's. They were farmers and distillers by trade. (though they were no longer involved in the latter by the time they came to Missouri).

Three sons of Samuel Eichelberger (1801-1879) came to Missouri from Maryland. The first to come was Andrew (1823-1900) in 1855. He settled the present Elliot Stegner Farm in Cooper County. His wife was Isabella Ketser (1820-1902). One of their two sons, George, founded the Pilot Frove Collegiate Institute.

The second son to come to Missouri was Washington who came in 1858.

The third son to come to Missouri ^{was} Adam Scott Eichelberger (1841-1922) who came in 1872. His wife was Sevilla Clementine Favorite (1837-1905). They had 2 sons, Franklin Favorite Eichelberger (1878-1945) who married Ida Bell Helms (1882-1965) and Harvey C. Eichelberger.



Pilot Grove South Quad 7.5 USGS

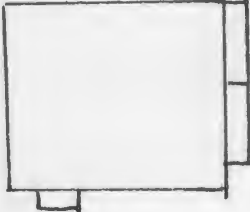


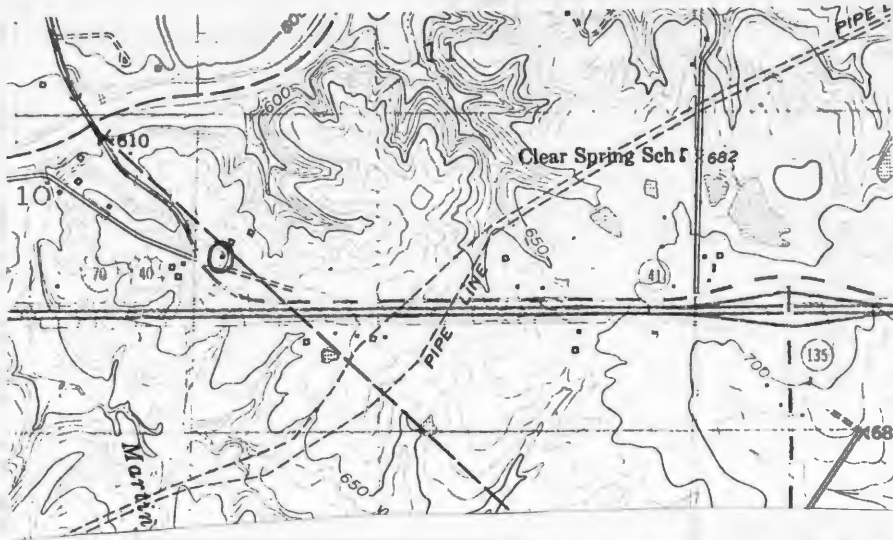




OFFICE OF HISTORIC PRESERVATION HISTORIC INVENTORY

CP-AS 002-770

1 PG-61		4 Present Name(s) Baslee Property	
2 County Cooper		5 Other Name(s):	
3 Location of Negatives Friends of Historic Boonville		"old Neef Place" Rainsberger-Goetz-Kempf Property	
6 Specific Location SW 1/4 of SW 1/4 of Section 11 T48N, R18W		16 Thematic Category	
		17 Date(s) or Period c1880	
7 City or Town Pilot Grove		18 Style or Design Vernacular-I-house	
8 Site Plan with North Arrow		19 Architect or Engineer	
		20 Contractor or Builder	
		21 Original Use, if apparent Residence	
		22 Present Use Residence	
		23 Ownership Public <input type="checkbox"/> Private <input checked="" type="checkbox"/>	
9 Coordinates Lat _____ Long _____ UTM		24 Owner's Name & Address, if known Robert Baslee Route 3 Boonville, MO	
10 Structure Building _____ Structure _____ Object _____		25 Open to Public? Yes <input type="checkbox"/> No <input checked="" type="checkbox"/>	
11 On National Register? Yes <input type="checkbox"/> No <input checked="" type="checkbox"/>		26 Local Contact Person or Organization Friends of Historic Boonville	
12 Is it Eligible? Yes <input type="checkbox"/> No <input checked="" type="checkbox"/>		27 Other Surveys in Which Included	
13 Part of Established Dist? Yes <input type="checkbox"/> No <input checked="" type="checkbox"/>		28 No. of Stories 2	
14 District Potentially? Yes <input type="checkbox"/> No <input checked="" type="checkbox"/>		29 Basement? Yes <input type="checkbox"/> No <input checked="" type="checkbox"/>	
15 Name of Established District		30 Foundation Material cut stone	
		31 Wall Construction frame	
		32 Roof Type & Material gable-asph sh.	
		33 No. of Bays Front 3 Side 1	
		34 Wall Treatment clapboard	
		35 Plan Shape L	
		36 Changes (Explain in #42) Addition Altered Moved	
		37 Condition Interior _____ Exterior good	
		38 Preservation Underway? Yes <input checked="" type="checkbox"/> No <input type="checkbox"/>	
		39 Endangered? By What? Yes <input checked="" type="checkbox"/> No <input type="checkbox"/>	
		40 Visible from Public Road? Yes <input checked="" type="checkbox"/> No <input type="checkbox"/>	
		41 Distance from and Frontage on Road	
42 Further Description of Important Features The two story I-house, resting upon a cut stone foundation has a gable roof covered with asphalt shingles. Two projecting gables on the south facade are filled with fishscale shingles as is the gable cap of the eastlake style porch. The porch is extremely decorative and protects a single leaf entrance. Windows are 2-over-2 and shuttered. On the east is a pent room addition as well as a pent porch additon. The structure is covered with clapboard.			
43 History and Significance Structure was built by Frederich Neef, son of Jacob Neef who was killed during the Civil War at the battle of Boonville in 1864. In 1908 he moved to Boonville and in 1915 G. A. Rainsberger owned the structure through 1930. Walter Kempf and Frank Goetz both resided in the structure as renters. Everett & Velma Golden purchased the property in the 1940's. The Baslees' purchased the property from them in 1976.			
44 Description of Environment and Outbuildings The structure sits at a bend of State Highway 41, facing South. A rib tin shed is to the north. A small clapboard shed it to the northeast. A rib tin garage is to the east.			
45 Sources of Information Oral history: Clay and Ann Baslee History of Cooper County 1919 Maps: 1874-1975		46 Prepared by J. Shields/R. Dyer	
		47 Organization Friends of Historic Boonville	
		48 Date 5/81 Revision Date 11/83	

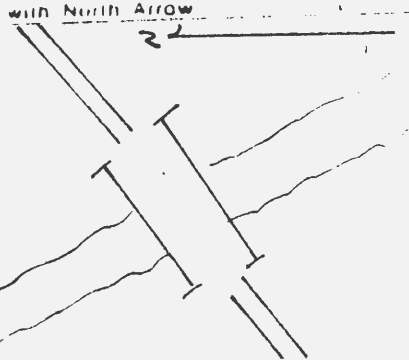
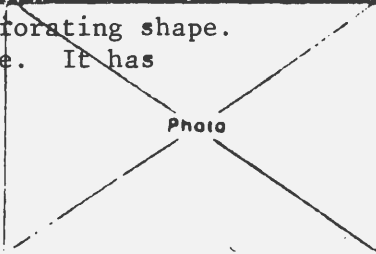


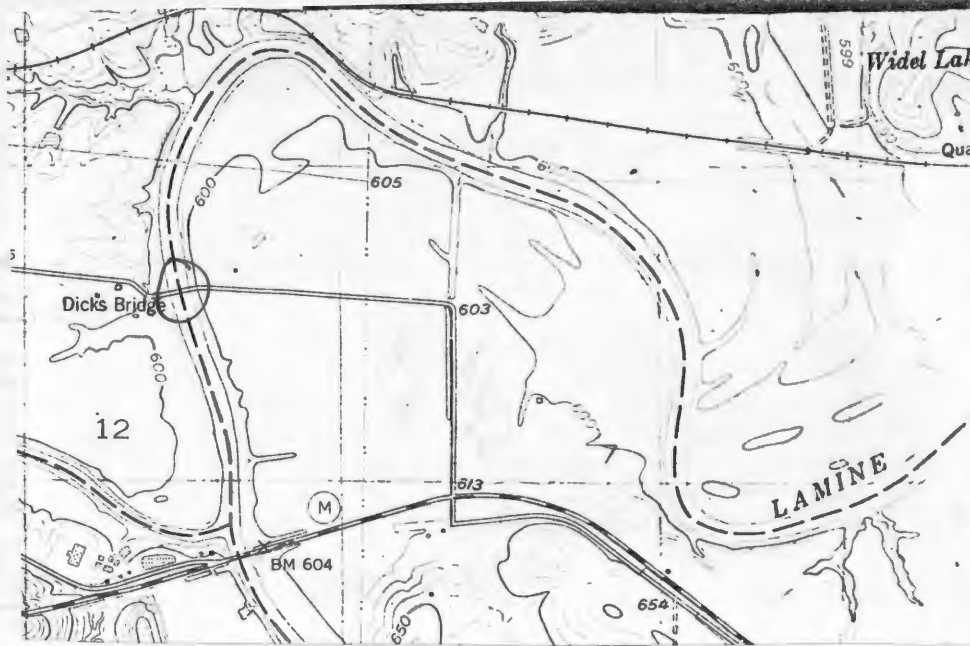
Pilot Grove South Quad 7.5 USGS





HISTORIC INVENTORY

1. No. PG-25		4. Present Name(s) "Dick's Bridge"		previously entered 80P0162	
2. County Cooper		5. Other Name(s)			
3. Location of Negatives Friends of Historic Boonville		0250000.0			
6. Specific Location NE 1/4 of NE 1/4 of Section 12 T48N, R19W		16. Thematic Category		28. No. of Stories	
7. City or Town Pilot Grove		17. Date(s) or Period 1907		29. Basement? Yes No	
8. Site Plan with North Arrow 		18. Style or Design truss		30. Foundation Material concrete	
9. Coordinates Lat Long		19. Architect or Engineer		31. Wall Construction steel	
10. Site Building Structure by Object		20. Contractor or Builder		32. Roof Type & Material	
11. On National Register? Yes No X		21. Original Use, if apparent bridge		33. No. of Bays Front Side	
12. Is it Eligible? Yes No X		22. Present Use bridge		34. Wall Treatment steel	
13. Part of Estab. Hist. Dist.? Yes No X		23. Ownership Public IX Private I		35. Plan Shape	
14. District Potent? Yes No X		24. Owner's Name & Address, if known Cooper County Court Court House Boonville, MO		36. Changes (Explain in #42) Addition Altered Moved	
15. Name of Established District		25. Open to Public? Yes IX No I		37. Condition Interior Exterior poor	
16. Further Description of Important Features The steel super structure is in deteriorating shape. Length of bridge is 390 feet and 13'5" wide. The floor is steel grate. It has a 7 ton limit. Abutments are concrete		26. Local Contact Person or Organization Friends of Historic Boonville		38. Preservation Underway? Yes No X	
17. History and Significance The bridge was built by county to replace a ferry which ran across the Lamine River at this point.		27. Other Surveys in Which Included		39. Endangered? By What? Yes X No	
18. Description of Environment and Outbuildings Bridge runs southeast to northwest.		28. Photo 		40. Visible from Public Road? Yes X No	
19. Sources of Information Cooper County NON FAS Truss Bridge Inspection, Cooper County, MO. June 1980, Harrington & Carelgor Inc., Kansas City, MO.		29. Prepared by J. Shields/R. Dyer		41. Distance from and Frontage on Road	
20. Organization Friends of Historic Boonville		30. Date		42. Revision Date	
21. Date		31. Revision Date		5/81	

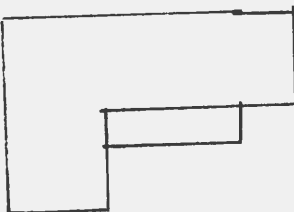


Pilot Grove South 7.5 USGS
North



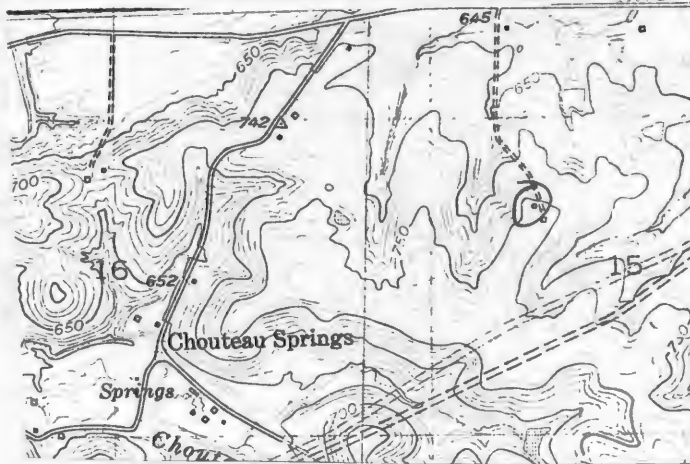


HISTORIC INVENTORY

1. No. PG-28		4. Present Name(s) Miller Property		8. CPD 273	
2. County Cooper		5. Other Name(s)			
3. Location of Negatives Friends of Historic Boonville		Smith, Wiemholt Residence			
6. Specific Location NW 1/4 of NW 1/4 of Section 15 T48N, R18W		16. Thematic Category		28. No. of Stories 1	
7. City or Town If Rural Township & Vicinity Pilot Grove		17. Date(s) or Period c1860's-1890's		29. Basement? Yes No X	
8. Site Plan with North Arrow 		18. Style or Design Vernacular		30. Foundation Material quarried stone	
		19. Architect or Engineer		31. Wall Construction log-frame	
		20. Contractor or Builder		32. Roof Type & Material gable, asphalt sh.	
		21. Original Use, if apparent residence		33. No. of Bays Front 3 Side 1	
		22. Present Use residence		34. Wall Treatment clapboard	
		23. Ownership Public <input type="checkbox"/> Private <input checked="" type="checkbox"/>		35. Plan Shape L	
9. Coordinates Lat Long		24. Owner's Name & Address, if known Mrs. Harry J. Miller Spring St. Boonville, MO 65233		36. Changes (Explain in #42) Addition X Altered Moved	
10. Site Building Structure Object <input checked="" type="checkbox"/>		25. Open to Public? Yes <input type="checkbox"/> No <input checked="" type="checkbox"/>		37. Condition Interior Exterior good	
11. On National Register? Yes <input type="checkbox"/> No X		26. Local Contact Person or Organization Friends of Historic Boonville		38. Preservation Underway? Yes X No	
12. Is It Eligible? Yes <input checked="" type="checkbox"/> No		27. Other Surveys in Which Included		39. Endangered? By What? Yes No X	
13. Part of Estab. Hist. Dist.? Yes <input type="checkbox"/> No X				40. Visible from Public Road? Yes No X	
14. District Potentially? Yes <input type="checkbox"/> No X				41. Distance from and Frontage on Road	
15. Name of Established District		42. Further Description of Important Features The original log section has an ell-additon giving the structure the appearance of a cottage. Log section (completely enclosed) measures app. 14' X 16'. Chimney straddle roof line denoted interior log wall. The roof is gable, covered with asphalt shingles. It rests upon a quarried stone foundation and is photo covered with clapboard. Porch is pent, supported by turned posts and protects two single leaf entrances.			
43. History and Significance The one story frame and log house (log section is double pen) 14 1/2 X 31') section on the south side of present house. has been owned as rental property from 1953 to the present by the Harry Millers (Mr. Miller died in 1969 and was president of the Kemper State Bank for twenty years). Since 1958 the house and land have been rented by Mr. & Mrs. John Maier. From c1925 to 1953 the place was owned (also as a rental property) by Mr. & Mrs. James R. (over)					
44. Description of Environment and Outbuildings The house sits back a long private lane off old U.S. highway 40, facing east. A rib tin metal shed is to the southeast. The yard is fenced.					
45. Sources of Information Oral History: M/M John Maier & Mrs. Harry Miller, 5/81 Maps 1874-1925				46. Prepared by J. Shields/R. Dyer	
				47. Organization Friends of Historic Boonville	
				48. Date 5/81	
				49. Revision Date(s)	

43. (cont.) Miller (Mr. Miller died in 1951). James R. Miller was the father of Harry J. Miller.

Present sources were not knowledgeable of the history of the place prior to 1925; however, the 1915 plat map shows this to have been the property of Nichols Weimholt (sic.). The 1897 plat map gives the owner as Anton Weimholt (sic.). The 1877 plat map shows the owners as heirs of Otto Smith, and the 1874 plat map shows Otto Smith as the owner. No house is indicated in 1874, but from 1877 on a house is indicated in the approximate location of the present house. No reference material could be found with information about either Otto Smith or the Weimholts.

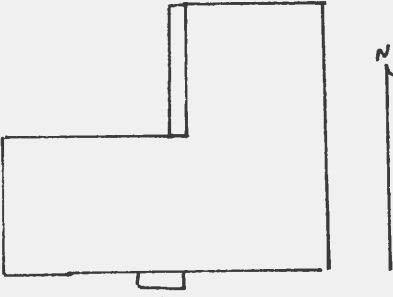


Pilot Grove South Quad 7.5 USGS
North



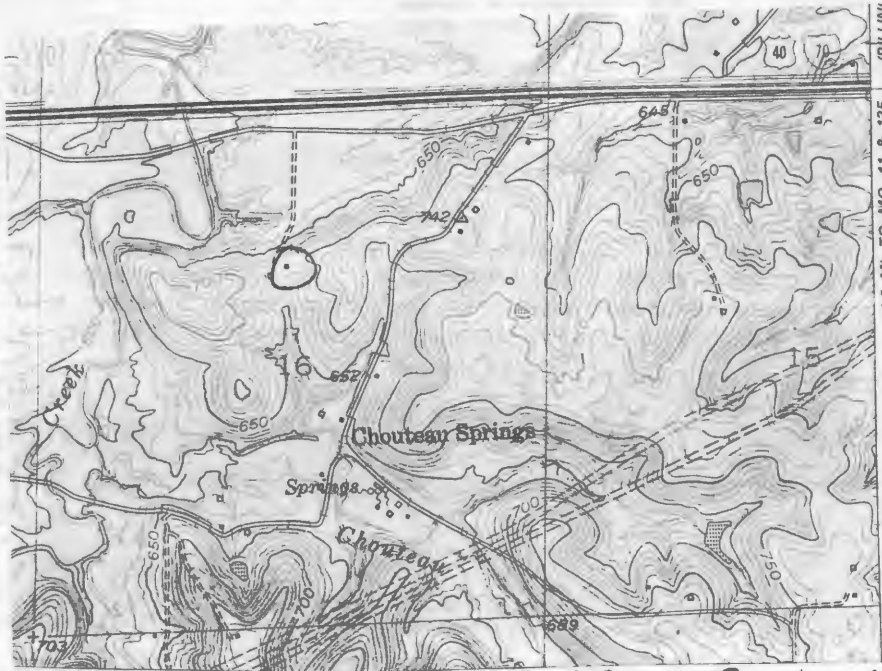


HISTORIC INVENTORY

1. No. PG-27		4. Present Name(s) Day Property		81CP0272	
2. County Cooper		5. Other Name(s)			
3. Location of Negatives Friends of Historic Boonville		"Old Day Place"			
6. Specific Location NW 1/4 of NW 1/4 of Section 16 T48N, R18W		16. Thematic Category		28. No. of Stories 2	
7. City or Town If Rural Township & Vicinity Pilot Grove		17. Date(s) or Period c1910		29. Basement? Yes No X	
8. Site Plan with North Arrow		18. Style or Design Vernacular-I-house		30. Foundation Material poured concrete	
		19. Architect or Engineer		31. Wall Construction frame	
		20. Contractor or Builder		32. Roof Type & Material hip-asphalt shingles	
9. Coordinates UTM Lat Long		21. Original Use, if apparent residence		33. No. of Bays Front 3 Side 1	
10. Site Building Structure Object		22. Present Use abandoned-hay storage		34. Wall Treatment clapboard	
11. On National Register? Yes No X		23. Ownership Public Private X		35. Plan Shape L	
12. Is It Eligible? Yes No X		24. Owner's Name & Address, if known Jeorme & Virginia Day 4910 Grand Ave Des Moines, IA		36. Changes (Explain in #42) Addition Altered Moved	
13. Part of Estab Hist Dist? Yes No X		25. Open to Public? Yes No X		37. Condition Interior deteriorated Exterior deteriorated	
14. District Potent? Yes No X		26. Local Contact Person or Organization Friends of Historic Boonville		38. Preservation Underway? Yes No X	
15. Name of Established District		27. Other Surveys in Which Included		39. Endangered? By What? Yes No X abandoned	
42. Further Description of Important Features		The large I-House is two story, with a poured concrete foundation. It is frame and covered with clapboard. The roof is hip and covered with asphalt shingles. Built on the central hall with flanking chimney (with corbelled caps) the windows were paired on the South facade at the first story level. Entrances at 1st and 2nd story level were protected by an eastlake style proches. On the ell is a pent porch with turned posts. On the interior millwork is bullseye and the 1st room in the ell wainscoting and a plate rail was found.			
43. History and Significance This two story frame I-house was probably built in the 1870's by John Martin (1819-1880) who came to America from Bavaria in 1855 with his wife, Elizabeth (nee Bildheimer), and her parents, Johann and Klara Martin Bildheimer. They landed in New Orleans and came by steamboat to St. Louis and from there to Belleville, Illinois, then came to Cooper County in 1860 where they engaged in farming, first purchasing a farm near Clear Creek; (over)					
44. Description of Environment and Outbuildings The house sits high on a hill off old U.S. Highway 40. It faces south ot look over the Choutea Spring area. A large gambrel roofed barn is to the southwest. A very large earthen cellar with brick entrance is to the northeast.					
45. Sources of Information Oral History: Cecilia McGurie & Fred Vollrath, 5/81 Melton's Cooper County History, 1937 Bernhard Martin & His Descendants, 1962 Maps: 1874-1925				46. Prepared by J. Shields/ R. Dyer 47. Organization Friends of Historic Boonville 48. Date 5/81 49. Revision Date	

43. (cont.) and later moving to this farm in the area of Chouteau Springs. They spent the rest of their lives on this farm, and were one of the families that established St. Martin's Church (see PG-58) near Pilot Grove. This church was named for the Martins because they were the first Catholic settlers in the area.

John and Elizabeth Martin had 10 children, one of whom was Maria Eva Martin (1848-1937) who married John Adam Day (1838-1911) in 1870. He was also from Bavaria and came to Cooper County in 1869. They had 15 children, one of whom was William Joseph Day (1881-1952) who married Geneva Margaret Williams in 1911 and took over this farm from the heirs of John Martin. William J. and Geneva Day had 2 sons: Jerome Joseph (1913-) who married Martha Agnes Meyer in 1934, and Vincent William Day (1919-) who married Lillian Marguerite Pollock. Jerome now lives somewhere near Californi, MO., and Vincent lives in Des Moines, Iowa. They inherited the house and land from their parents; however, no Days have lived here since at least the early 1950's. The last known resident was a renter (John Imhoff) who was here in the late 1950's. The house is in a somewhat deteriorated condition at present.

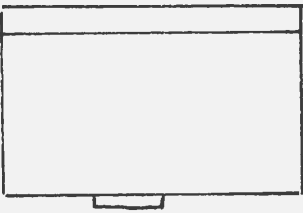


Pilot Grove Township Pilot Grove South Quad 7.5 usGS
North





HISTORIC INVENTORY

1. No. PG-29		4. Present Name(s) Conrow Property		81CPD274	
2. County Cooper		5. Other Name(s)			
3. Location of Negatives Friends of Historic Boonville		McGuire-Bonen Property			
6. Specific Location NE 1/4 of NE 1/4 of Section 16 T48N, R18W		16. Thematic Category		28. No. of Stories 1	
7. City or Town If Rural, Township & Vicinity Pilot Grove		17. Date(s) or Period c 1870		29. Basement? Yes No <input checked="" type="checkbox"/> X	
8. Site Plan with North Arrow 		18. Style or Design Vernacular		30. Foundation Material quarried stone	
		19. Architect or Engineer T. McGuire		31. Wall Construction log(?) frame	
		20. Contractor or Builder		32. Roof Type & Material gable-asp.sh.	
		21. Original Use, if apparent residence		33. No. of Bays Front 4 Side 1	
		22. Present Use residence		34. Wall Treatment asbestos siding	
		23. Ownership Public <input type="checkbox"/> Private <input checked="" type="checkbox"/> X		35. Plan Shape rec	
9. Coordinates Lat _____ Long _____		24. Owner's Name & Address, if known Mrs. John Conrow 110 Pawnee Boonville, MO 65233		36. Changes (Explain in #42) Addition <input checked="" type="checkbox"/> X Altered <input type="checkbox"/> Moved <input type="checkbox"/>	
10. Structure <input checked="" type="checkbox"/> Building <input type="checkbox"/> Object <input type="checkbox"/>		25. Open to Public? Yes <input type="checkbox"/> No <input checked="" type="checkbox"/> X		37. Condition Interior _____ Exterior good	
11. On National Register? Yes <input type="checkbox"/> No <input checked="" type="checkbox"/> X		26. Local Contact Person or Organization Friends of Historic Boonville		38. Preservation Underway? Yes <input checked="" type="checkbox"/> X No <input type="checkbox"/>	
12. Is It Eligible? Yes <input checked="" type="checkbox"/> X No <input type="checkbox"/>		27. Other Surveys in Which Included		39. Endangered? By What? Yes <input type="checkbox"/> No <input checked="" type="checkbox"/> X	
13. Part of Estab. Hist. Dist.? Yes <input type="checkbox"/> No <input checked="" type="checkbox"/> X				40. Visible from Public Road? Yes <input checked="" type="checkbox"/> X No <input type="checkbox"/>	
14. District Potent? Yes <input type="checkbox"/> No <input checked="" type="checkbox"/> X				41. Distance from and Frontage on Road	
15. Name of Established District					
42. Further Description of Important Features Note: Architectural description based upon actual details able to be seen at this time. The structure sits upon a quarried stone foundation. It is covered with asbestos siding. The flat roofed porch protects two entrances. Windows vary 2-over-2 and 1-over-1. On the rear roof slopes to an enclosed pent addition. Chimney is center roof line projecting.					
43. History and Significance This house is reportedly log (or part log) and was presumably the old home place of T. McGuire, father of Jacob Vernon McGuire. The house was built by T. McGuire sometime prior to 1874 and remained in the McGuire family down to c 1960 when it was sold to the present owner whose son, Johnny Joe Conrow, lives here. For additional history on the McGuires see PG-30					
44. Description of Environment and Outbuildings The house faces northwest overlooking old highway 40 and Interstate 70. A new house trailer is to the West. An earthen cellar is to the South.					
45. Sources of Information				46. Prepared by	
				47. Organization	
				48. Date	
				49. Revision Date(s)	



Pilot Grove South Quad 7.5 USGS
North

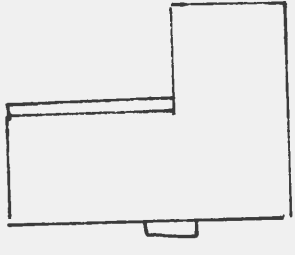




Office of Historic Preservation, P.O. Box 176, Jefferson City, Missouri 65101

CP 45-002-775

HISTORIC INVENTORY

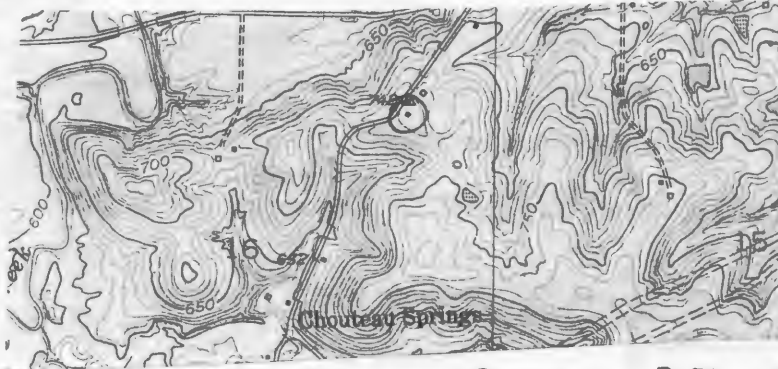
1 No PG-30		4 Present Name(s) McGuire Property		81CP0275	
2 County Cooper		5 Other Name(s)			
3 Location of Negatives Friends of Historic Boonville		"Old Jake McGuire Place"			
6 Specific Location NE 1/4 of NE 1/4 of Section 16 T48N, R18W		16 Thematic Category		28 No. of Stories 2	
		17 Date(s) or Period c 1880's		29 Basement? Yes No <input checked="" type="checkbox"/>	
7 City or Town If Rural Township & Vicinity Pilot Grove		18 Style or Design Vernacular-I-house		30 Foundation Material brick-cut stone	
8 Site Plan with North Arrow 		19 Architect or Engineer		31 Wall Construction frame	
		20 Contractor or Builder Jake McGuire		32 Roof Type & Material hip-asphalt sh.	
		21 Original Use, if apparent residence		33 No. of Bays Front 5 Side 1	
		22 Present Use residence		34 Wall Treatment clapboard	
		23 Ownership Public <input type="checkbox"/> Private <input checked="" type="checkbox"/>		35 Plan Shape L	
		24 Owner's Name & Address, if known James McGuire Route 3 Boonville, MO		36 Changes (Explain in #42) Addition <input checked="" type="checkbox"/> Altered <input type="checkbox"/> Moved <input type="checkbox"/>	
9 Coordinates UTM Lat _____ Long _____		25 Open to Public? Yes <input type="checkbox"/> No <input checked="" type="checkbox"/>		37 Condition Interior _____ Exterior good	
10 Site Building <input type="checkbox"/> Structure <input checked="" type="checkbox"/> Object <input type="checkbox"/>		26 Local Contact Person or Organization Friends of Historic Boonville		38 Preservation Underway? Yes <input checked="" type="checkbox"/> No <input type="checkbox"/>	
11 On National Register? Yes <input type="checkbox"/> No <input checked="" type="checkbox"/>		27 Other Surveys in Which Included		39 Endangered? By What? Yes <input type="checkbox"/> No <input checked="" type="checkbox"/>	
12 Is It Eligible? Yes <input type="checkbox"/> No <input checked="" type="checkbox"/>				40 Visible from Public Road? Yes <input checked="" type="checkbox"/> No <input type="checkbox"/>	
13 Part of Estab. Hist. Dist.? Yes <input type="checkbox"/> No <input checked="" type="checkbox"/>				41 Distance from and Frontage on Road	
14 District Potent? Yes <input type="checkbox"/> No <input checked="" type="checkbox"/>					
15 Name of Established District					
42 Further Description of Important Features The two story structure rests on a brick and cut stone foundation. Entrance at second story is unprotected, first story has been altered (appearance many have originally been in Greek Revival style). Windows are 2-over-2 and have lintels. The roof is hip and covered with asphalt shingles. It has boxed eave and a Photo wide entablature. The central hall plan with flanking chimneys is distinctive to area. A pent addition is on the east facade of main block. The structure is covered with clapboard.					
43 History and Significance The oldest part of house was built in the 1880's by Jacob Vernon (Jake) McGuire on land originally settled by his father T. McGuire, who came to this country from Ireland sometime before 1874. "Jake's" father built a log house which is standing though much altered just North of this house (see PG-29). Jacob Vernon McGuire was one of five children and when his father died (sometime in the mid to late 1870's Jacob bought (over)					
44 Description of Environment and Outbuildings The house sits in a fenced yard, rolling west over the Chouteau Springs area. A rib tin barn is to the North. A small asbestos siding roofed shed is to the east.					
45 Sources of Information Mrs. Jacob V. McGuire 5/81 History of Cooper County, 1919 Maps 1874-1915				46 Prepared by J. Shields/R. Dyer 47 Organization Friends of Historic Boonville 48 Date 5/81 49 Revision Date(s)	

43. (cont.) out the heirs and built the present house.

Jacob Vernon McGuire married Mary Jane Hurd in 1883 and they had 3 sons: Floyd, Homer and Pearl. Pearl (1890-1964) married Cecilia Stanfield (1898-) in 1916 and they moved into this house c 1919. where they have lived ever since-Mrs. McGurie continued in residence after her husbands death in 1964. Mrs. Mc Guire sold the place to her oldest son, James in 1976. He lives just south of her in a newer house.

In c. 1914 Jacob McGuire added the back porch, front porch and 2 upstairs rooms.

Northeast of this structure is is an old family cemetery according to Mrs. McGurie. This cemetery is not inventoried by the Cooper County Cemetery Assn.



Pilot Grove South Quad 7.5 USGS
North

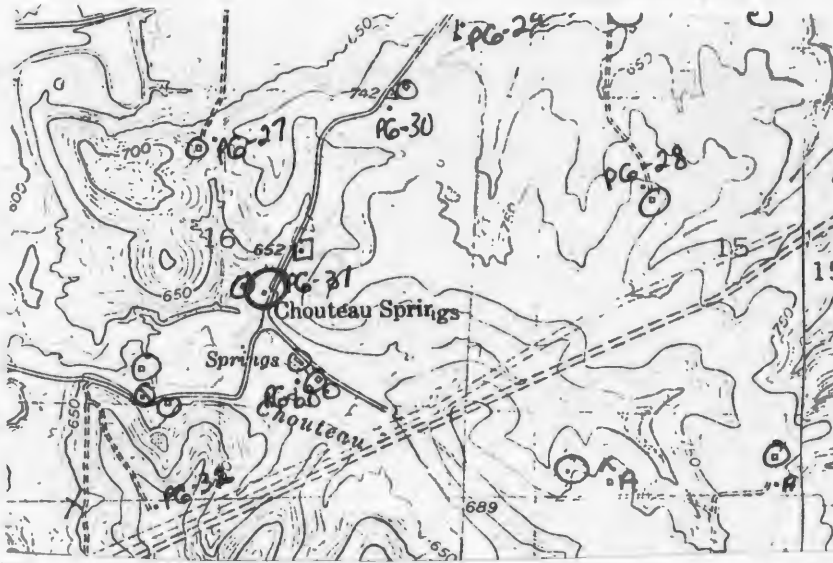




HISTORIC INVENTORY

1 No. PG-31		4 Present Name(s) Vollrath Property		81CPO 276	
2 County Cooper		5 Other Name(s)			
3 Location of Negatives Friends of Historic Boonville		"old Roeder Summer House", Windsor Property			
6 Specific Location NE 1/4 of SE 1/4 of Section 16, T48N, R18W		16 Thematic Category		28 No. of Stories 1	
7 City or Town Pilot Grove		17 Date(s) or Period c1915		29 Basement? Yes No <input checked="" type="checkbox"/>	
8 Site Plan with North Arrow		18 Style or Design Vernacular-Box		30 Foundation Material concrete block	
		19 Architect or Engineer Louis Roeder		31 Wall Construction frame	
		20 Contractor or Builder Homer McGuire		32 Roof Type & Material hip-asphalt sh.	
		21 Original Use, if apparent residence-summer cottage		33 No. of Bays Front 4 Side 2	
		22 Present Use residence		34 Wall Treatment clapboard	
		23 Ownership Public <input type="checkbox"/> Private <input checked="" type="checkbox"/>		35 Plan Shape rec	
		24 Owner's Name & Address, if known Fred Vollrath Route 3 Boonville, MO		36 Changes (Explain in #42) Addition <input type="checkbox"/> Altered <input type="checkbox"/> Moved <input type="checkbox"/>	
9 Coordinates Lat Long		25 Open to Public? Yes <input type="checkbox"/> No <input checked="" type="checkbox"/>		37 Condition Interior <input type="checkbox"/> Exterior good	
10 Site Building <input type="checkbox"/> Structure <input checked="" type="checkbox"/> Object <input type="checkbox"/>		26 Local Contact Person or Organization Friends of Historic Boonville		38 Preservation Underway? Yes <input checked="" type="checkbox"/> No <input type="checkbox"/>	
11 On National Register? Yes <input type="checkbox"/> No <input checked="" type="checkbox"/>		27 Other Surveys in Which Included		39 Endangered? By What? Yes <input type="checkbox"/> No <input checked="" type="checkbox"/>	
12 Is It Eligible? Yes <input checked="" type="checkbox"/> No <input type="checkbox"/>				40 Visible from Public Road? Yes <input checked="" type="checkbox"/> No <input type="checkbox"/>	
13 Part of Estab. Hist. Dist.? Yes <input type="checkbox"/> No <input checked="" type="checkbox"/>				41 Distance from and Frontage on Road	
14 District Potentially? Yes <input type="checkbox"/> No <input checked="" type="checkbox"/>					
15 Name of Established District					
42 Further Description of Important Features The small one story box style structure is covered with clapboard and rests on a concrete block foundation. The roof is hip, covered with asphalt shingles, has a wide overhang with a wide entablature. A chimney projects from roof line at center. Windows are 4-over-2. The flat roofed porch protects two single leaf entrances with transoms.					
43 History and Significance This house was built as a "summer cabin" by Louis Roeder c 1910 near the old "Chouteau Springs Resort" (see PG-60). Roeder, a son of George Roeder who was a well-know wagon manufacturer in Boonville, had the house built by a local carpenter (and local famous bootlegger) named Homer McGuire so that he could have a "retreat" near "Chouteau Springs". When he died in the early 1940's the house passed to his daughter, Alvina (wife of Gillis (Over)					
44 Description of Environment and Outbuildings The structure sits in a fenced yard facing east off the gravled county road that leads to Chouteau Springs. The spring area is to the southeast. Outbuilding, frame in construction, are to the northwest and southwest.					
45 Sources of Information Oral History: Fred Vollrath, Jr. 5/2/81 History of Cooper & Howard Countys, 1883 pp911-912				46 Prepared by J. Shields/ R.Dyer	
				47 Organization Friends of Historic Boonville	
				48 Date 5/81	
				49 Revision Date 9/83	

43. (cont.) WindsorL, who maintained it as rental property. Fred Vollrath began renting the place in 1951 and bought it in 1966 for his residence.




Pilot Grove South Quad 7.5 USGS
North

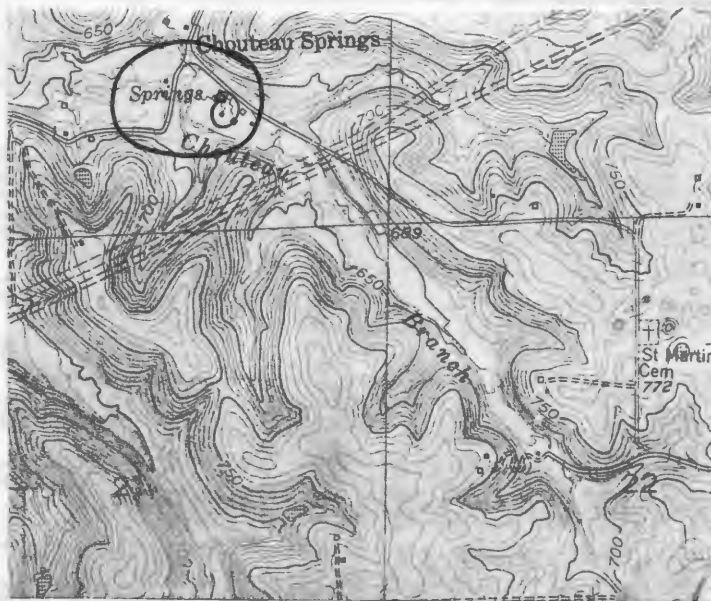




Office of Historic Preservation, P.O. Box 170, Jefferson City, MO 64501
HISTORIC INVENTORY

CP-AS-002-777

1. No. PG-60		4. Present Name(s) Windsor Property		(SEE EDITORS NOTE)		Site 8CP03D6	
2. County Cooper		5. Other Name(s) Chouteau Land Grant-Ashley Property- "Chouteau Springs"					
3. Location of Negatives Friends of Historic Boonville		6. Specific Location SE 1/4 of SE 1/4 of Section 16 T48N, R18W					
7. City or Town Pilot Grove		16. Thematic Category		28. No. of Stories		29. Basement? Yes No	
		17. Date(s) or Period		30. Foundation Material		31. Wall Construction	
8. Site Plan with North Arrow 		18. Style or Design		32. Roof Type & Material		33. No. of Bays Front: Side:	
		19. Architect or Engineer		34. Wall Treatment		35. Plan Shape	
9. Coordinates Lat: Long: UTM		20. Contractor or Builder		36. Changes (Explain in #42) Addition: Altered: Moved:		37. Condition Interior: Exterior:	
		21. Original Use, if apparent		38. Preservation Underway? Yes No		39. Endangered? By What? Yes No	
10. Site: XX Building: Structure: Object:		22. Present Use		40. Visible from Public Road? Yes No		41. Distance from and Frontage on Road	
		23. Ownership Public: Private:		42. Further Description of Important Features NOTE: This property was included in the survey because of its importance as a historical site. Structures presently remaining on the property include: a c1930's resort cabin, a dance pavillion, and several small gazebo's. Attached is information gathered to show why this area is extremely important to the history of the area. It is a collection of information gathered from different sources.		Photo	
24. Owner's Name & Address. if known Wilbur Windsor Route 1 Boonville, MO		25. Open to Public? Yes: No: 		26. Local Contact Person or Organization			
11. On National Register? Yes: No: X		12. Is It Eligible? Yes: X No: 		13. Part of Estab. Hist. Dist.? Yes: No: X		14. District Potent'l? Yes: No: X	
15. Name of Established District		43. History and Significance					
44. Description of Environment and Outbuildings The resort area sits in a fenced area off the country graveled road. It is marked "No Trespassing" and posted as to "No Hunting". Area is overgrow with brush. Spring area is now mostly swamp ground.		45. Sources of Information History of Cooper County 1919 Newspaper Articles Folder: FHOB Archives					
		46. Prepared by J. Shields/R.Dyer		47. Organization Friends of Historic Boonville		48. Date 5/81	
						49. Revision Date(s) 11/83	



Pilot Grove ~~South~~ Quad 7.5 USGS
N



NOTE: THIS INFORMATION IS FROM SEVERAL SOURCES. EACH IS MARKED AS TO WHERE INFORMATION WAS GATHERED FROM.

5/81 "Chouteau Spring" by Robert Dyer-Project Historian, Phase II of Cooper County Historical Inventory.

This (approximately 40 acres now) area, which was for many years a popular summer resort laid out around 3 sulphur water and 2 clear water springs, is presently closed to the public. The old "medicinal bath" swimming pool and bath houses are crumbling away, as is the old "dance pavillion". There is one cabin of fairly recent construction on the place as well as a caretaker's trailer.

"Chouteau Springs" is named for Pierre Chouteau who was originally granted what amounted to c.26,000 acres of land (including the site of the springs) by the Osage Indians. In 1799 this grant was confirmed by the Spanish government. Not long after the Louisiana Purchase Chouteau had some trouble clearing the title to this land with the U.S. government and Congressman William H. Ashley went to Washington, D.C. and had the title perfected in the early 1840's. Ashley purchased the land from Chouteau and named the springs after him. The land had, however, begun to be divided as early as 1827 or at least as early as the 1840's. The area of the Springs had become a well-known and frequented resort. In the Boonville Weekly Observer of May 17, 1846, the editor says than, "The public will be gratified to learn that this very agreeable watering place is now ready for the reception of visitors. Mr. R. W. Sharp, a very courteous gentleman, has leased the property and made suitable arrangements for the comfort of resident and transient visitors. The waters of those springs enjoy a high reputation for the medicinal properties and the tenements are new and spacious, with bath houses and stables contiguous."

The popularity of the springs during this period of time caused a large hotel to be built on a hill above the valley and the success of the resort continued during the 1850's. During the Civil War the hotel was burned and the resort declined in popularity.

During the 1890's the resort again became popular and it was purchased in 1900 by Eugene A. Windsor, a real estate dealer in Cooper County, who bought up some 700 acres of land in the area about that time. He refurbished and developed the 40 acre resort area, which soon came to include a hotel, baths, swimming pool and several cottages for summer residents.

The popularity of the resort continued into the 1920's and 1930's during which time the hotel was operated by a woman named Mrs. Mary Day, affectionately known as "Grandma Day". She was noted for her chicken dinners and gracious service. Mrs. Day and her husband, John Adam Day bought the 15 room hotel from Homer Edson in the early 1900's. After Mr. Day's death in 1911, "Grandma Day" continued to operate it up into the 1930's when she was well into her 80's.

The resort continued to be used for dances, picnics and 4th of July celebrations throughout the 1940's, but it was finally closed in the mid-1950's and the buildings fell into ruin. At least one house in the general vicinity-the Fred Volrath place (see PG-31) has some connection with the early 20th century development of the resort, but the old hotel and the other buildings connected with the resort (including the ornate entranceway and bowling alley) are no longer in existence.

Chouteau Springs from History of Cooper County, 1919 by William Johnson under Eugene A. Windsor-pages 736-737

"Mr. Windsor is owner of the Chouteau Springs Resort, ten miles southwest of Boonville, which he purchased in 1900. This resort consists of 40 acres of picturesque ground and is noted for its springs which yield a medicinal water. The place is equipped with a hotel, baths, swimming pool and several cottages for summer dwellers and is an inviting spot in which to spend a part or all of the summer season. Chouteau Springs has an interesting history. Mr. Windsor's holdings are a part of a grant of 30,000 acres of land or 26,250

acres which was made to Pierre Chouteau by the Spanish King in 1799 when this entire territory belonged to the Spaniards. Later, trouble was made in getting the title to the land ratified by the American Congress and Congressman William H. Ashley rode to Washington, had the title to the land ratified, and purchased the land of Chouteau. Mr. Ashley discovered the medicinal springs and named the locality after its former grantee, Pierre Chouteau. The original land grant was made November 28, 1799 and the deed conveys all of the tract from the Governor of Upper Louisiana, Chalres Deltault Delassus to Pierre Chouteau. The scenery around the springs is beautiful and inviting and hundreds of people visit the Springs each year for the benefit of the baths and the medicinal waters.

From Incidents in Boonville History by Charles Van Ravenswaay, Boonville Daily News, 1930's.

"The citizens of Boonville who remember with pleasure the gayeties associated with Chouteau Springs in the nineties, and recall its gradual lapse into disfavor before the all-powerful lures of motoring and the state highway system, view with interest the new rise to brilliant prosperity which the depression and the gradual turn of the cycle of public favor has brought to Chouteau. It is true that Uncle Johnny "Whistletrigger" who kept the jugs of the Boonville Shut-ins filled with the mineral waters and "Grandmother Days" whose food and hospitality was the delight of several generations of visitors are gone. But the springs and some of the grand old trees are much the same as the time, early in the 19th century, when Pierre Chouteau was given a grant of the land by the Spanish government.

Evidently Pierre received but little profit from the land for many years, for in November of 1827 he had John Suisley, of Saline County his agent'...to lease, demise and to farm let unto any person or persons whatsoever and for such rent and rents and for such, terms and time...as may said Attorney think fit... It was at that time that the 30,000 arpens of the original grant, which included the famous sulphur springs, began to be divided.

"I do not know when the first commercialization of the springs began. During the second quarter of the century the nation was swept by a fashionable interest in 'nature's cures and resorts'. 'Taking the waters, was a polite diversion and it was widely advertised that New York society retreated each summer to Saratoga Springs. Boonville, evidently, was not to be outdone, and certainly as early as 1840, Chouteau Springs, was a well known and frequented resort."

In the Boonville Weekly Observer of May 17, 1846, the editor says that 'The public will be gratified to learn that this very agreeable watering place is now ready for the reception of visitors.....(see this portion in Dyer's writing)...

"Chouteau is a pleasant nine miles drive from our city, agreeably situated in a wild, romantic section of the Lamine Hills. It will be a popular resort, and we hope that Mr. Sharp may find the enterprise profitable, as he will no doubt, make it agreeable to his visitors'".

The combination was obviously perfect. If the feminine members of the family didn't like the sulphur water they were sure to be charmed by the 'wild romantic' scenery of the 'Lamine Hills'. Walter Scott and his descriptions of the Scotch mountains were not read for nothing, and 'wild romance' was the key to the heart of the belles of the forties. Then too, the mention of the bath houses is interesting. Americans of the time were notoriously disinterested in bathing, that is, in the tub or in the pool. The art of swimming hadn't been heard of and Mrs. A. Walker of Philadelphia was advising women to be careful of cold baths for they had been known to drive unfortunate bathers (in waters colder than 110 degrees) instantly mad. Even a Mrs. Beecher, generally mindful of the feelings of her readers, wrote in 1841 that 'there is no civilized nation which pays so little regard... to bathing... as our own'. But there should be no fear on our part today that the Chouteau 'bathing'

whatever it may have been ,exceeded in energy or effectireness the general custom of the time. It was probably performed with much drapery and many chaste motions.

So, of cours, the popularity of Chouteau grew. On July 12, 1846 the editor of the Observer describes his visit to Chouteau. 'We had the pleasure of a trip to Chouteau on Wednesday last, where we met with a very agreeable company of ladies and gentlemen from the country, not invalids seeking health by imbibing copiously of the waters of Chouteau-but healthy, comely and lovely specimens of the gentler sex, accompanied with their gallants, who seemed equal to the emergency of contribution a proper share to the enjoyment of the occasion.

We do not know a more agreeable manner of spending a leisure day than for the "young folks" of the country and city to meet at Chouteau, though we would by no means proscribe the "old folks" from such a reunions. The courteous landlord, Mr. Sharp, gave us a good dinner, and did what was incumbent on a good host to make his guests comfortable.

"On September 3, the editor of the Boonville Commerical Bulletin published an article called 'A night at Chouteau Springs' which relates his experiences at the resort.

Reader, have you ever spent a night at the Chouteau Spring? If you have not, then you are the loser, expecially if your liver is torpid and you are visited with the 'blue devils'. A night at Chouteau! when B-ty and B-e, S-S, C-e, C-s, H-y and Dr.K. are ther-aside from the virtues of the water=will drive away all care for the past or future, or for those inferna, visitors that rob us of our spirits and make us look on the dark side of the picture of life.

"Chouteau Springs!" What springs they are, and what peculiar charm have then to claim attention? the inquisitive may ask.

"Why, not to know Chouteau Springs and their virtues, and the hundreds that flock and drink of theirwaters is to "argue yourself unknow," especially if you be a citizen of "Cooper " or any adjoining co-nty. Rare medicinal qualities are said to exist in these waters, and their fame is fast spreading far and wide.

A night at Chouteau!-the memory of which crowds the vision with scenes convivial=eating, drinking (Chouteau water, of course) dancing, with smuic, song, story, jesting and laughing until the sides ache! What, dacing at Chouteau? Yea, verily, danicng until midnight=with more life and glee than ever filled the fashionable hall, where the parties are so tightly laced that no hearty laugh, no good humored jest, ever escapes them, but are the mere slaves of formal evolutions. Here at Chouteau, the bare ground, the open woods, with only the canopy of heaven above, and fanned by the pure breezes, there is unbounded freedom. And like the uncaged bird, the man of mirth (and who has not mirth on such an occasion?) breaks forth in his most pleasing strains.

But the life and soul of the scene, are two boon companions....one of them, whose rotundity of person and quisical phiz, is at once on index of humor, performs admirable on the violin, sings charmingly, says crack things, and has all sorts of comical ways. The other is lean, and may be properly called the shaow of his companion=but he has a soul for enjoyment... After repeating several line from Burns, he sought his pillow for the night, which consisted in a chunk of wood.

There several others who contributed to the hilarity of the evening=among them were seen two or three musical geniueses from Boonville, who exhibites powers which could be cultivated. The ladies (Heaven bless them) lent enchantemnt to the scene, but they retired rather early.

And so the forties passed. The popularity of the Springs caused a large hotel to be built on a hill above the valley and the success of the resort continued during the fifites. The Civil War changed the picture, the hotel was bruned and the resort declined in popularity.

The rise again to public favor in the nineties is another story."

ADDITIONAL FACTS ABOUT CHOUTEAU SPRINGS BY JUDY SHIELDS, PROJECT DIRECTOR ,COOPER COUNTY HISTORICAL INVENTORY 11/83 (mostly from different newspaper articles found in the archives of the Friends of Historic Boonville).

It was the Osage Indians who gave Chouteau the original ground. A salt lick is also in the spring area. Also several Indian Mounds (probably Hopewell) are found in the present acreage.

Ashley, is buried on the Northern most part of the acreage he bought from Chouteau along the Missouri River Bluff. (See Lamine Township of the Cooper County Historical Inventory).

Chouteau Springs was platted and a town laid out in the 1870's.

A natural ampitheater was located on the western edge of the park across an elevated bridge which spanned the Chouteau Creek. A large pavillion for dances and band concerts was in the center of the park. Next to the pavillion was a two-lane bowling alley and a billiard hall. There were two livery stables at one time. There was also a store called the "Edson General Store".

The swimming pool filled with mineral water was enlarged several times to accomaodate the growing numbers of vacationers. Originally it was fenced with a 6 foot board fence for privacy. The water contained in the pool is always a cool 40°F. The bottom of the pool is slick, from the growth of a moss which when boiled is known for its use as a strong medicine.

Youngsters always remark that the air of Chouteau smells "like rotten eggs"

The three springs of sulphur water are clearly marked with small gazebos. After paying admintance to the park one is free to drink as much or fill your jug and take it home.

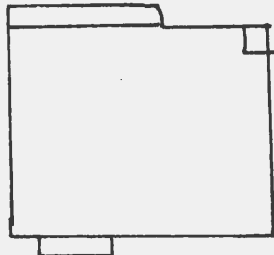
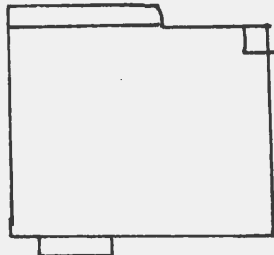
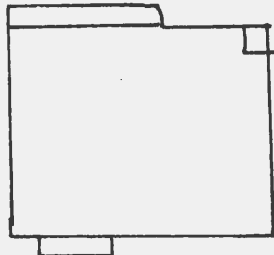
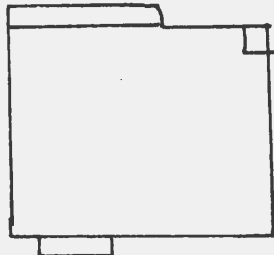
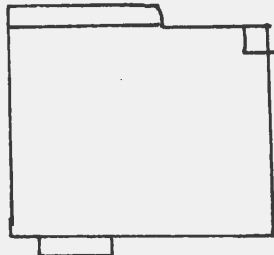
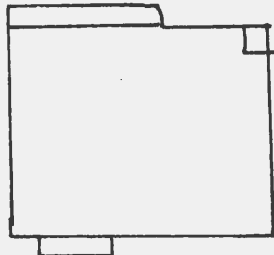
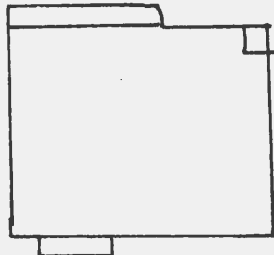
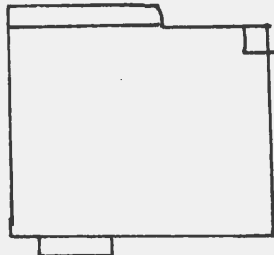
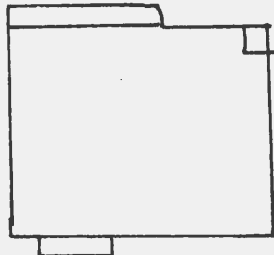
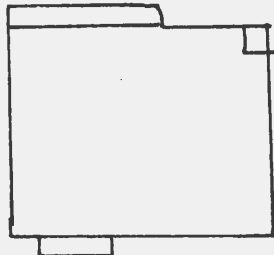
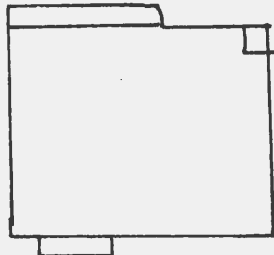
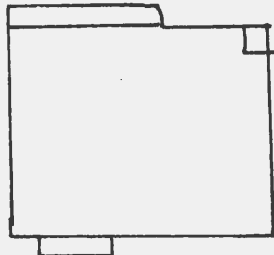
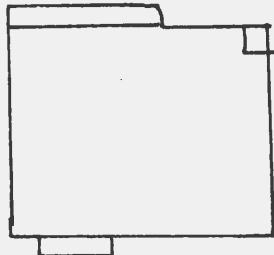
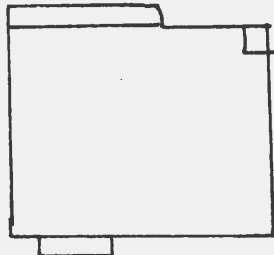
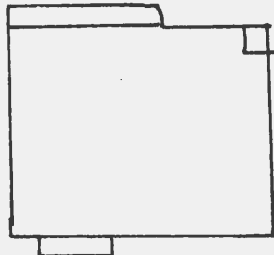
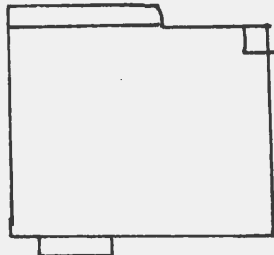
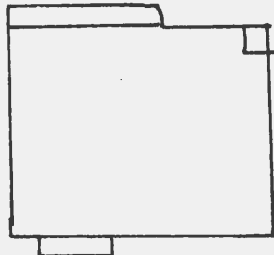
"Whistletrigger" sold Chouteau Water from a wagon in Boonville. His call " Chou---teau Vater" was heard throughout the town in the mid to late 1890's.

The old resort will host the area's Girl Scouts this week. The girl will camp at the grounds and take part in nature studies.

Personal Memories-by Judy Bieber Shields- My grandfather, Huebert Bieber, would every Sunday afternoon take his jug to the Springs and bring it home for use. I remember well going with him in the early 1940's and the smell of the rotten eggs. After one taste, I never again tried the strong water. My family also enjoyed many picnics on Sunday afternoons as well as swimming in the pool. However, it was so cold that children were only allowed in for brief dips. In the 1950's, the resort no longer was open to the public, however teenagers frequently made "midnight runs" to the area for dips in the pool. For many years, a beautiful c 1940's jukebox graced the dance stand. It's bubbles were a fastcaition for many a small child.



HISTORIC INVENTORY

1. No. PG-21		4. Present Name(s) Lammers Property		8. No. of Stories 2	
2. County Cooper		5. Other Name(s) Dorflinger Residence		9. Basement? Yes No <input checked="" type="checkbox"/>	
3. Location of Negatives Friends of Historic Boonville		6. Specific Location SW 1/4 of SW 1/4 of Section 17 T48N, R18W		10. Foundation Material ashlar stone	
7. City or Town Pilot Grove		11. Rural Township & Vicinity Pilot Grove		11. Wall Construction frame	
8. Site Plan with North Arrow 		12. Thematic Category		12. Roof Type & Material gable-asphalt sh.	
9. Coordinates Lat Long		13. Date(s) or Period c1890		13. No. of Bays Front 4 Side 1	
10. Site Plan with North Arrow 		14. Style or Design Vernacular		14. Wall Treatment asbestos siding	
11. Site Plan with North Arrow 		15. Architect or Engineer		15. Plan Shape rec	
12. Site Plan with North Arrow 		16. Contractor or Builder Martin Dorflinger		16. Changes (Explain in #42) Addition <input checked="" type="checkbox"/> Altered Moved	
13. Site Plan with North Arrow 		17. Original Use, if apparent residence		17. Condition Interior Exterior fair	
14. Site Plan with North Arrow 		18. Present Use abandoned		18. Preservation Underway? Yes No <input checked="" type="checkbox"/>	
15. Site Plan with North Arrow 		19. Ownership Public <input type="checkbox"/> Private <input checked="" type="checkbox"/>		19. Endangered? By What? abandoned	
16. Site Plan with North Arrow 		20. Owner's Name & Address, if known Wilbur Lammers Route 1 Pilot Grove, MO		20. Visible from Public Road? Yes <input checked="" type="checkbox"/> No	
17. Site Plan with North Arrow 		21. Open to Public? Yes <input type="checkbox"/> No <input checked="" type="checkbox"/>		21. Distance from and Frontage on Road	
18. Site Plan with North Arrow 		22. Local Contact Person or Organization Friends of Historic Boonville		22. Further Description of Important Features The two story structure has a gable roof covered with asphalt shingles. It rests upon an ashlar stone foundation. The pent porch protects an off set single leaf entrance. Chimney in center straddle of the roof line. A boxed stair is found in the southwest room and interior millwork is plain. A porch on the northeast is glassed in and an pent porch has been added on the northwest. Windows are 2-over-2 and smaller at the second story level. The structure is covered with asbestos siding.	
19. Site Plan with North Arrow 		23. Other Surveys in Which Included		23. History and Significance The structure was built by Martin Dorflinger and remained in the Dorflinger family until c 1915, when it was purchased by Clemens A. Lammers. Lammer's "Shady Brook Farm" included this land, structure and a total of 305 acres. However, he did not reside in the residence. It was used for a tenant house. It is now vacant and owned by his grandson, Wilbur.	
20. Site Plan with North Arrow 		24. Name of Established District		24. Description of Environment and Outbuildings The house sits in a valley off the county graveled road facing south. Two board and batten outbuildings are to the south and southwest. A large metal grain bin is to the south also.	
21. Site Plan with North Arrow 		25. Name of Established District		25. Sources of Information Mrs. Wilbur Lammers Maps: 1874-1925	
22. Site Plan with North Arrow 		26. Name of Established District		26. Prepared by J. Shields/ R.Dyer	
23. Site Plan with North Arrow 		27. Name of Established District		27. Organization Friends of Historic Boonville	
24. Site Plan with North Arrow 		28. Name of Established District		28. Date 5/81	
25. Site Plan with North Arrow 		29. Name of Established District		29. Revision Date(s) 10/83	

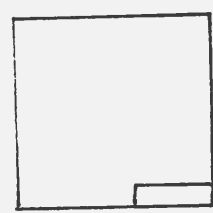


Pilot Grove South 7.5 USGS





HISTORIC INVENTORY

1. No. PG-22		4. Present Name(s) Lammers Residence		8CP0268	
2. County Cooper		5. Other Name(s)			
3. Location of Negatives Friends of Historic Boonville					
6. Specific Location NE 1/4 of SW 1/4 of Section 17 T48N, R18W		16. Thematic Category		28. No. of Stories 1 1/2	
7. City or Town Pilot Grove		17. Date(s) or Period 1924		29. Basement? Yes <input checked="" type="checkbox"/> No	
8. Site Plan with North Arrow		18. Style or Design Vernacular-box cottage		30. Foundation Material cut stone	
		19. Architect or Engineer		31. Wall Construction frame	
		20. Contractor or Builder		32. Roof Type & Material hip-asphalt sh.	
		21. Original Use, if apparent residence		33. No. of Bays Front 1 Side 2	
		22. Present Use residence		34. Wall Treatment clapboard	
9. Coordinates Lat _____ Long _____		23. Ownership Public <input type="checkbox"/> Private <input checked="" type="checkbox"/>		35. Plan Shape square	
10. Site Building		24. Owner's Name & Address, if known William Lammers 103 Bowen Columbia, MO 65202		36. Changes (Explain in #42) Addition <input type="checkbox"/> Altered <input type="checkbox"/> Moved <input type="checkbox"/>	
11. On National Register? Yes <input type="checkbox"/> No <input checked="" type="checkbox"/>		12. Is it Eligible? Yes <input checked="" type="checkbox"/> No <input type="checkbox"/>		37. Condition Interior _____ Exterior <u>good</u>	
13. Part of Estab. Hist. Dist.? Yes <input type="checkbox"/> No <input checked="" type="checkbox"/>		14. District Potenti'l? Yes <input type="checkbox"/> No <input checked="" type="checkbox"/>		38. Preservation Underway? Yes <input type="checkbox"/> No <input checked="" type="checkbox"/>	
15. Name of Established District		25. Open to Public? Yes <input type="checkbox"/> No <input checked="" type="checkbox"/>		39. Endangered? By What? Yes <input type="checkbox"/> No <input checked="" type="checkbox"/>	
		26. Local Contact Person or Organization Friends of Historic Boonville		40. Visible from Public Road? Yes <input type="checkbox"/> No <input checked="" type="checkbox"/>	
		27. Other Surveys in Which Included		41. Distance from and Frontage on Road	
42. Further Description of Important Features Resting upon a cut stone foundation, the structure is covered with clapboard. The roof is hip and covered with asphalt shingles. Small windows are at the eave. A chimney projects from straddle center roof line with corbelled cap. Windows are 1-over-1 and have lintels. The porch has turned posts and protects a single leaf entrance. Bottom of the porch is decorated with lattice work.					
43. History and Significance Mr. & Mrs. Wilbur Lammers have resided here since 1963. Mr. Lammers is son of the owner, William. William Lammers and his wife lived here until 1949. Wilbur and his wife resided here from 1949 to 1952, then until they returned in 1963 it was used as rental property. William Lammers built the house. NOTE: just down the hill to the south of this structure was the site of the brick "Chouteau School". It was razed in 1979. (see-PG-23)					
44. Description of Environment and Outbuildings The house sits on a high rise right off State Highway M. Interstate 70 us to the North. There are no outbuilding associated with the property.					
45. Sources of Information Oral History: Mrs. Wilbur Lammers 5/81				46. Prepared by J. Shields/R. Dyer	
				47. Organization Friends of Historic Boonville	
				48. Date 5/81	
				49. Revision Date(s) 10/83	

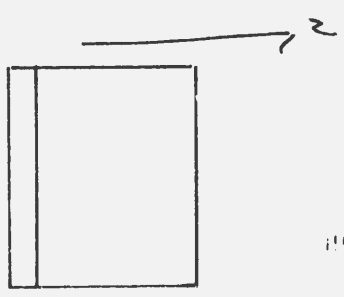


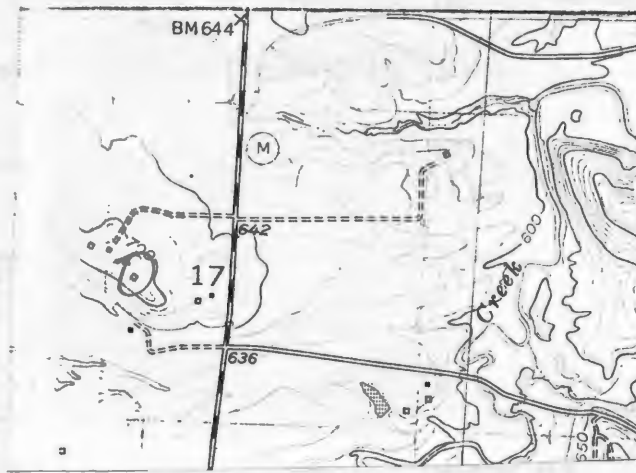
Pilot Grove South 7.5 USGS





HISTORIC INVENTORY

1. No. PG-23		4. Present Name(s) Gerling Property		8CPD269	
2. County Cooper		5. Other Name(s)			
3. Location of Negatives Friends of Historic Boonville		"Old Chouteau School"			
6. Specific Location SE 1/4 of NW 1/4 of Section 17 T48N R18W City or Town Pilot Grove		16. Thematic Category		28. No. of Stories 1	
7. City or Town Pilot Grove		17. Date(s) or Period c 1880's		29. Basement? Yes No X	
8. Site Plan with North Arrow 		18. Style or Design Vernacular		30. Foundation Material field stone piers	
9. Coordinates Lat Long		19. Architect or Engineer		31. Wall Construction frame	
UTM		20. Contractor or Builder		32. Roof Type & Material gable-tin	
10. Site Building		21. Original Use, if apparent school		33. No. of Bays Front 1 Side 3	
11. On National Register? Yes <input type="checkbox"/> No <input checked="" type="checkbox"/>		22. Present Use storage (abandoned)		34. Wall Treatment clapboard	
12. Is It Eligible? Yes <input checked="" type="checkbox"/> No <input type="checkbox"/>		23. Ownership Public <input type="checkbox"/> Private <input checked="" type="checkbox"/>		35. Plan Shape rec	
13. Part of Estab Hist Dist? Yes <input type="checkbox"/> No <input checked="" type="checkbox"/>		24. Owner's Name & Address, if known John. L. Gerling RR Blackwater, MO		36. Changes (Explain in #42) Addition X Altered X Moved	
14. District Potent? Yes <input type="checkbox"/> No <input checked="" type="checkbox"/>		25. Open to Public? Yes <input type="checkbox"/> No <input checked="" type="checkbox"/>		37. Condition Interior Exterior deteriorated	
15. Name of Established District		26. Local Contact Person or Organization Friends of Historic Boonville		38. Preservation Underway? Yes No X	
16. Name of Established District		27. Other Surveys in Which Included		39. Endangered? By What? Yes X No	
17. Name of Established District		28. Name of Established District		40. Visible from Public Road? Yes No X	
18. Name of Established District		29. Name of Established District		41. Distance from and Frontage on Road	
42. Further Description of Important Features The school house has 6-over-6 windows with plank shutters. It rests upon a field stone foundation. The roof is gable, covered with rib tin. A chimney is at gable end straddle ridge crest on the east. Two single leaf entrances with small 2 light transom are on the east facade. A pent addition is the length of the south facade. It is covered with clapboard.					
43. History and Significance The structure was built c 1880 on land donated by pioneer John T. Smith. Smith was a german immgrant who arrived in 1846. The school named " Chouteau School" after the nearby springs. This structure was used until c 1920 when a brick structure was built to meet expanding enrollment (see PG-22). In 1919 the school had a daily attendance of 36 and H.E. Brownfield was the district clerk.					
44. Description of Environment and Outbuildings The building sits behind a large new metal barn. A small shed in the process of being razed is to the NW. This was once the wood shed for the school. The structure is now overgrow with vines and is used to store equipment.					
45. Sources of Information Oral History: John Gerling Maps 1877-1925 History of Cooper County, 1919				46. Prepared by J. Shields/R.Dyer	
				47. Organization Friends of Historic Boonville	
				48. Date 5/81	
				49. Revision Date(s) 10/83	

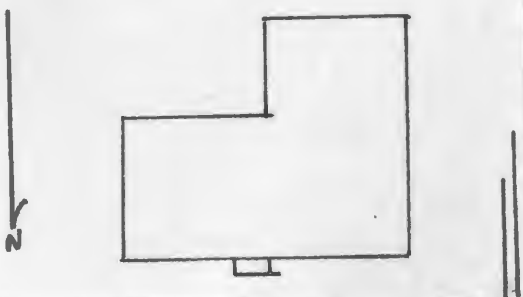


Pilot Grove South 7.5 USGS





HISTORIC INVENTORY

1 No. PG-33		4 Present Name(s) Lammers Property		81CP0278	
2 County Cooper		5 Other Name(s) "Old Clemen Lammers Place" "Shady Brook Farm"			
3 Location of Negatives Friends of Historic Boonville					
6 Specific Location SE 1/4 of SE 1/4 of Section 17 T48N, R18W		16 Thematic Category		28 No. of Stories 2	
7 City or Town Pilot Grove		17 Date(s) or Period c 1900		29 Basement? Yes No <input checked="" type="checkbox"/>	
8 Site Plan with North Arrow 		18 Style or Design I-House		30 Foundation Material cut stone	
9 Coordinates Lat Long		19 Architect or Engineer Clemen Lammers		31 Wall Construction frame	
10 Structure Building		20 Contractor or Builder Andy Krumm		32 Roof Type & Material gable-asph. sh.	
11 On National Register? Yes <input type="checkbox"/> No <input checked="" type="checkbox"/>		21 Original Use, if apparent residence		33 No. of Bays Front 3 Side 2	
12 Is it Eligible? Yes <input type="checkbox"/> No <input type="checkbox"/>		22 Present Use residence		34 Wall Treatment clapboard	
13 Part of Estab. Hist. Dist.? Yes <input type="checkbox"/> No <input checked="" type="checkbox"/>		23 Ownership Public <input type="checkbox"/> Private <input checked="" type="checkbox"/>		35 Plan Shape L	
14 District Potentially? Yes <input type="checkbox"/> No <input checked="" type="checkbox"/>		24 Owner's Name & Address, if known Harold Lammers Route 2 Pilot Grove, MO		36 Changes (Explain in #42) Addition <input checked="" type="checkbox"/> Altered <input type="checkbox"/> Moved <input type="checkbox"/>	
15 Name of Established District		25 Open to Public? Yes <input type="checkbox"/> No <input checked="" type="checkbox"/>		37 Condition Interior Exterior good	
42 Further Description of Important Features The two story I-House, central hall plan with flanking chimneys and corbelled caps is covered with clapboard. Entrance at second story is unprotected, however it has a balstrade, first story entrance is protected by an eastlake porch. Windows at first story on front facade are apired, single windows are elsewhere and 1-Over-1 an photo all have lintels. The roof is gable, covered with asphalt shingles and the gable ends are filled with diamond shaped shingles. The corners forms pilasters and the entablature is layered. On the west is a pent porch (partical enclosed) addition. The structure rests on a cut stone foundation.		26 Local Contact Person or Organization Friends of Historic Boonville		38 Preservation Underway? Yes <input type="checkbox"/> No <input checked="" type="checkbox"/>	
43 History and Significance Clemen Lammers had the structure built in the early 1900's by Andy Krumm, a well known carpenter in the Pilot Grove Area. Lammers had purchased the land in 1895. He arrived in Cooper County when 6 years old with his german immigrant parents Henry & Wilhelmina (Vonderhaur) Lammers. Lammers was born in St. Louis in 1870. His 305 acres of land and this structure he named "Shady Brook Farm". He was a member of the Board of Directors (over)		27 Other Surveys in Which Included		39 Endangered? By What? Yes <input type="checkbox"/> No <input checked="" type="checkbox"/>	
44 Description of Environment and Outbuildings The house sits in a fenced yard facing North off a gravelled road. A new metal shed is to the South. A tin gambred roofed barn and two other rib tin sheds are to the southwest.		45 Sources of Information oral History-Harold Lammers, Gilbert Lammers 4/81 History of Cooper County, Johnson 1919		40 Visible from Public Road? Yes <input checked="" type="checkbox"/> No	
		46 Prepared by I. Shields/R. Dyer		41 Distance from and Frontage on Road	
		47 Organization Friends of Historic Boonville		48 Date 5/81	
		49 Revision Date(s)		9/83	

43. (cont.) of The Citizens Bank of Pilot Grove. He married Pauline Bahm, daughter of Peter Bahm in 1895. They had 10 children, one of whom Frank, owner/resident of the farm passed the property to his son, Harold the present owner/resident.



Pilot Grove South Quad 7.5 USGS
North

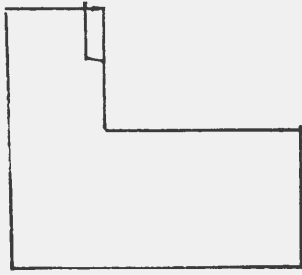


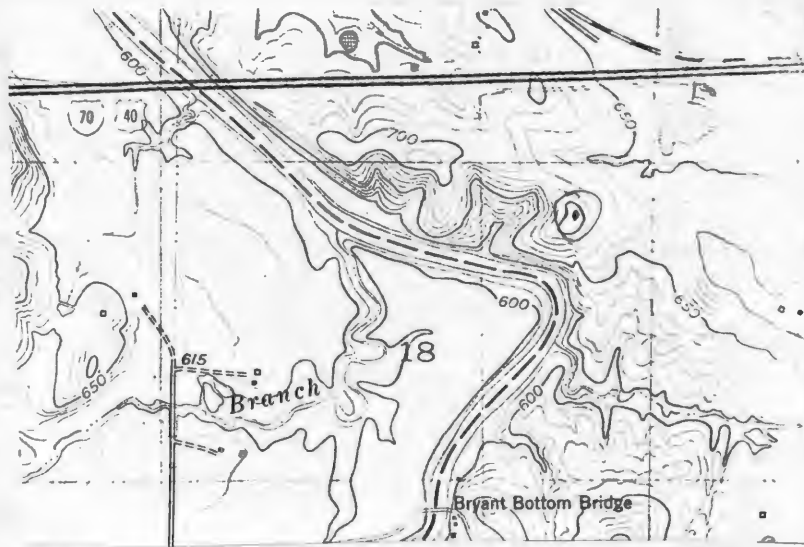


(P-AS-002-182)

OFFICE OF HISTORIC PRESERVATION, P.O. BOX 170, JEFFERSON CITY, MISSOURI 65101

HISTORIC INVENTORY

1. No. PG-26		4. Present Name(s) Imhoff Property	
2. County Cooper		5. Other Name(s) 8CPO371	
3. Location of Negatives Friends of Historic Boonville			
6. Specific Location NE 1/4 of NE 1/4 of Section 18 T48N, R18W		16. Thematic Category	
7. City or Town or Rural Township & Vicinity Pilot Grove		17. Date(s) or Period c1890's	
		18. Style or Design Vernacular -I-house	
		19. Architect or Engineer	
		20. Contractor or Builder	
8. Site Plan with North Arrow 		21. Original Use, if apparent residence	
9. Coordinates Lat _____ Long _____ UTM _____		22. Present Use abandoned	
		23. Ownership Public <input type="checkbox"/> Private <input checked="" type="checkbox"/>	
10. Site Building Structure & Object		24. Owner's Name & Address, if known Leo Imhoff Route 1 Pilot Grove, MO	
11. On National Register? Yes <input type="checkbox"/> No <input checked="" type="checkbox"/>		25. Open to Public? Yes <input type="checkbox"/> No <input checked="" type="checkbox"/>	
12. Is It Eligible? Yes <input type="checkbox"/> No <input type="checkbox"/>		26. Local Contact Person or Organization Friends of Historic Boonville	
13. Part of Estab Hist Dist? Yes <input type="checkbox"/> No <input checked="" type="checkbox"/>		27. Other Surveys in Which Included	
14. District Potential? Yes <input type="checkbox"/> No <input checked="" type="checkbox"/>		28. No. of Stories 2	
15. Name of Established District		29. Basement? Yes <input type="checkbox"/> No <input checked="" type="checkbox"/>	
42. Further Description of Important Features The two story I-house rests upon a quarried stone foundation. The roof is gable, covered with asphalt shingles, has a boxed eave and the corners form pilaster. Chimney (no longer visible) were flanking. Windows are 2-over-2, smaller at the 2nd story level and have lintels. Single leaf entrances at the 1st and 2nd story (2nd story boarded up) remain of an eastlake style porch. The south gable is filled with diamond shaped shingles. The structure is covered with clapboard. On the east is a porch which has been enclosed.		30. Foundation Material quarried stone	
		31. Wall Construction frame	
		32. Roof Type & Material gable-asphalt shingles	
		33. No. of Bays Front 3 Side 1	
43. History and Significance History of ownership is as follows: Joseph Wittman (1897), (Note: 1877 plat reflects a house at this approximate location belonging to F. Beutrel), 1915; A. J. Smith, 1925; Lewis Imhoff-present owner is his son and owned the property since c 1950. Structure has been vacant since that time.		34. Wall Treatment clapboard	
		35. Plan Shape L	
		36. Changes (Explain in #42) Addition <input checked="" type="checkbox"/> Altered <input type="checkbox"/> Moved <input type="checkbox"/>	
		37. Condition Interior _____ Exterior <u>deteriorated</u>	
44. Description of Environment and Outbuildings The house sits .4 of a mile from graveled dead end access road of I-70. Facing south, the yard is now used as a cattle holding area. No other out-buildings remain.		38. Preservation Underway? Yes <input type="checkbox"/> No <input checked="" type="checkbox"/>	
		39. Endangered? By What? Yes <input checked="" type="checkbox"/> No <input type="checkbox"/>	
		40. Visible from Public Road? Yes <input checked="" type="checkbox"/> No <input type="checkbox"/>	
		41. Distance from and Frontage on Road	
45. Sources of Information Oral History-Leo Imhoff Maps of Cooper County: 1874-1954		46. Prepared by J. Shields/R.Dyer	
		47. Organization Friends of Historic Boonville	
		48. Date 5/81	
		49. Revision Date(s)	

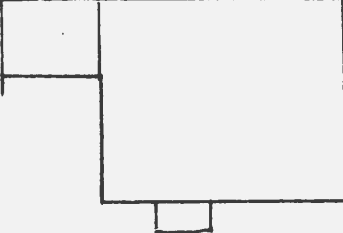


Pilot Grove ~~South~~
North 7.5 USGS





HISTORIC INVENTORY

1. No. PG-17		4. Present Name(s) Vernon Gerling Property		81KPD263	
2. County Cooper		5. Other Name(s) Old Gerling Homeplace			
3. Location of Negatives Friends of Historic Boonville		6. Specific Location SE 1/4 of SE 1/4 of Section 19 T48N, R18W			
7. City or Town Pilot Grove		16. Thematic Category		28. No. of Stories 1	
8. Site Plan with North Arrow		17. Date(s) or Period c1890's		29. Basement? Yes No <input checked="" type="checkbox"/>	
		18. Style or Design Vernacular		30. Foundation Material Poured concrete	
		19. Architect or Engineer		31. Wall Construction Frame	
9. Coordinates Lat Long		20. Contractor or Builder Stephen Gerling		32. Roof Type & Material gable-asphalt shingle	
10. Site Building Structure by Object		21. Original Use, if apparent residence		33. No. of Bays Front 3 Side 1	
11. On National Register? Yes <input checked="" type="checkbox"/> No <input checked="" type="checkbox"/>		22. Present Use rental property		34. Wall Treatment clapboard	
12. Is it Eligible? Yes <input checked="" type="checkbox"/> No <input checked="" type="checkbox"/>		23. Ownership Public <input type="checkbox"/> Private <input checked="" type="checkbox"/>		35. Plan Shape rec	
13. Part of Estab. Hist. Dist.? Yes <input checked="" type="checkbox"/> No <input checked="" type="checkbox"/>		24. Owner's Name & Address, if known Vernon Gerling Route 1 Pilot Grove, MO		36. Changes (Explain in #42) Addition <input checked="" type="checkbox"/> Altered <input type="checkbox"/> Moved <input type="checkbox"/>	
14. District Potential? Yes <input checked="" type="checkbox"/> No <input checked="" type="checkbox"/>		25. Open to Public? Yes <input type="checkbox"/> No <input checked="" type="checkbox"/>		37. Condition Interior Exterior fair	
15. Name of Established District		26. Local Contact Person or Organization Friends of Historic Boonville		38. Preservation Underway? Yes No <input checked="" type="checkbox"/>	
16. Further Description of Important Features		27. Other Surveys in Which Included		39. Endangered? By What? Yes No <input checked="" type="checkbox"/>	
42. Further Description of Important Features		The structure has a gable roof covered with asphalt shingles. Windows are 2-over-2 and trabeated. The classical style porch protects an eastside single leaf entrance. The corners form pilasters. It rests upon a poured concrete foundation. On the South is a newer pent enclosed (glassed) porch.		Photo	
43. History and Significance		Structure first appears on 1897 plat as property of Stephen Gerling who is credited with the construction. By 1915, it was owned by his son, F.B. who married Margaret Brownfield, daughter of David & Christia Brownfield. It is now owned by their son Vernon who was born in the structure and resided within until 1970, when it became rental property.			
44. Description of Environment and Outbuildings		The structure sets approximately 100 yards off State Highway HH facing West in a large yard. Three tall cedar trees are to the east. Farm support structures are to the northwest.			
45. Sources of Information		History of Cooper County, 1919 Oral History: Vernon Gerling,		46. Prepared by J. Shields/R.Dyer	
				47. Organization Friends of Historic Boonville	
				48. Date 5/81	
				49. Revision Date 10/83	

CP-AS-002-783

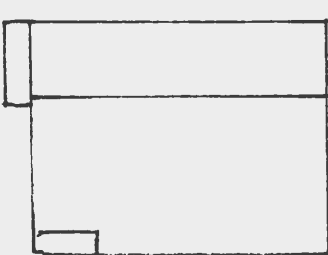


Pilot Grove South 7.5 usgs

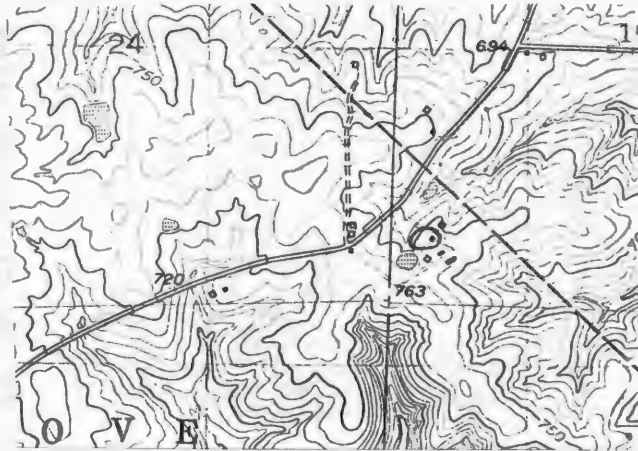




HISTORIC INVENTORY

1. No. PG-52		4. Present Name(s) Elmer Fredrick Property		8. CPD 298	
2. County Cooper		5. Other Name(s)			
3. Location of Negatives Friends of Historic Boonville		6. Brummel Residence			
6. Specific Location SW 1/4 of SW 1/4 of Section 19 T48N, R18W		16. Thematic Category		28. No. of Stories 2	
7. City or Town If Rural, Township & Vicinity Pilot Grove		17. Date(s) or Period 1890's		29. Basement? Yes No <input checked="" type="checkbox"/>	
8. Site Plan with North Arrow 		18. Style or Design Vernacular		30. Foundation Material Poured concrete	
9. Coordinates UTM Lat Long		19. Architect or Engineer		31. Wall Construction frame	
10. Site Structure <input checked="" type="checkbox"/> Building Object <input checked="" type="checkbox"/>		20. Contractor or Builder Henry Brummel		32. Roof Type & Material gable-asphalt sh.	
11. On National Register? Yes <input checked="" type="checkbox"/> No <input checked="" type="checkbox"/>		21. Original Use, if apparent residence		33. No. of Bays Front 1 Side 3	
12. Is It Eligible? Yes <input checked="" type="checkbox"/> No <input checked="" type="checkbox"/>		22. Present Use residence		34. Wall Treatment asbestos sh.	
13. Part of Estab. Hist. Dist? Yes <input checked="" type="checkbox"/> No <input checked="" type="checkbox"/>		23. Ownership Public <input type="checkbox"/> Private <input checked="" type="checkbox"/>		35. Plan Shape L	
14. District Yes <input checked="" type="checkbox"/> Potential? No <input checked="" type="checkbox"/>		24. Owner's Name & Address, if known Elmer Fredrick Route 3 Boonville, MO		36. Changes (Explain in #42) Addition <input checked="" type="checkbox"/> Altered <input checked="" type="checkbox"/> Moved <input checked="" type="checkbox"/>	
15. Name of Established District		25. Open to Public? Yes <input type="checkbox"/> No <input checked="" type="checkbox"/>		37. Condition Interior Exterior good	
42. Further Description of Important Features The two story house has a gable roof covered with asphalt shingles. It rests on a poured concrete foundation. Much of the original detailing has been obscured by application of asbestos siding. Windows on second story are 1-over-1 and extremely attenuated. First story windows have been altered and are 1-over-1. The original porch has been enclosed and a large picture window installed. On the south is a car port which has been added with wrought iron posts which run along the entire facade.		26. Local Contact Person or Organization Friends of Historic Boonville		38. Preservation Underway? Yes <input checked="" type="checkbox"/> No <input type="checkbox"/>	
43. History and Significance The structure was built by Henry E. Brummel between 1910 & 1915. Brummel came to Cooper County from Michigan in 1892. Having sold his father homestead (Peter Brummel German immigrant arriving in 1851-Illino-moved Michigan (near Burns) 1865) there and traveling here in a Prairie schooner. with \$800.00 he arrived and brought land at \$28.00 an acre until he had 208 acres. He raised Shorthorn cattle, sheep and hogs. From at (over)		27. Other Surveys in Which Included		39. Endangered? By What? Yes <input type="checkbox"/> No <input checked="" type="checkbox"/>	
44. Description of Environment and Outbuildings The house sits in a fenced yard and now faces north. A Board and batten barn and windmill are to the north. A new metal machine building is to the northeast. Other outbuildings are insignificant.		45. Sources of Information History of Cooper County 1919 Maps 1874-1975		46. Prepared by J. Shields/R/ Dyer	
				47. Organization Friends of Historic Boonville	
				48. Date 5/81 49. Revision Date(s) 11/83	

43. (cont.) least through 1925 to the 1950's it was the property of F.L. Wesselman. In the 1950's it was purchased by the present owner, Elmer Fredrich.




~~Pilot Grove South~~ Quad 7.5 USGS
Billingsville

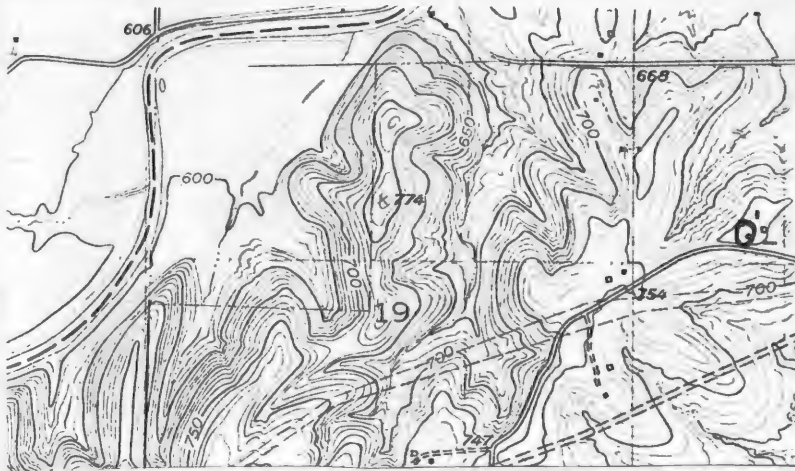




HISTORIC INVENTORY

1. No. PG-18		4. Present Name(s) Hoff Property		81CP0264	
2. County Cooper		5. Other Name(s)			
3. Location of Negatives Friends of Historic Boonville		Hartman, Brownfield Residence			
6. Specific Location NW 1/4 of NW 1/4 of Section 20 T48N, R18W		16. Thematic Category		28. No. of Stories 2	
7. City or Town Pilot Grove		17. Date(s) or Period c 1890's		29. Basement? partical Yes X No	
8. Site Plan with North Arrow 		18. Style or Design Vernacular		30. Foundation Material poured concrete	
9. Coordinates Lat Long UTM		19. Architect or Engineer		31. Wall Construction frame	
10. Site Building Structure Object		20. Contractor or Builder John Hartman		32. Roof Type & Material gable, asph. sh.	
11. On National Register? Yes No X		21. Original Use, if apparent residence		33. No. of Bays Front 3 Side 1	
12. Is It Eligible? Yes X No		22. Present Use residence		34. Wall Treatment asbestos siding	
13. Part of Estab. Hist. Dist? Yes No X		23. Ownership Public Private X		35. Plan Shape rec	
14. District Potent? Yes No X		24. Owner's Name & Address, if known Helen Hoff Napton, MO		36. Changes (Explain in #42) Addition X Altered X Moved X	
15. Name of Established District		25. Open to Public? Yes No X		37. Condition Interior Exterior good	
16. Further Description of Important Features The structure has a projecting gable peak on the south, roof if gable and covered with asphalt shingles. The second story windows are extremely small, excepting a regular size window in the south (front) gable peak, all are 1-over-1. A cellar entrance is found at the southeast corner of the east room. The roof line slopes on the north to form a now enclosed pent porch. It has a poured concrete foundation. detailing is obscured by the application of asbestos siding.		26. Local Contact Person or Organization Friends of Historic Boonville		38. Preservation Underway? Yes No X	
27. Other Surveys in Which Included		29. Endangered? By What? Yes No X		40. Visible from Public Road? Yes No X	
43. History and Significance The structure was built by John Hartman in the late 1890's. John's parents Valentine & Karoline (Corneliu) Hartman were originally from Ohio and settled in Moniteau County in c 1860. The structure was owned by Hartmans daughter, Caroline (Mrs. Henry E.) Brownfield until c 1940, followed by her son, Harlan, until it was purchased by Henry and Helen Hoff in 1968. Mr. Hoff's father, Edward resides in the structure.		41. Distance from and Frontage on Road		46. Prepared by J. Shields/R.Dyer	
44. Description of Environment and Outbuildings The house sits close to the graveled county road in a fenced yard, facing South. A small gabled roofed frame garage is also in the yard to the west. Other outbuilding are constructed of metal are to the northeast and east.		47. Organization Friends of Historic Boonville		48. Date 5/81	
45. Sources of Information Mrs. Haary Roades, Mrs. Forrest Schlotzhauer, Oral History Maps of Cooper County 1897-1954 History of Cooper County, 1919		49. Revision Date(s) 10/83			

CP-AS-002-785

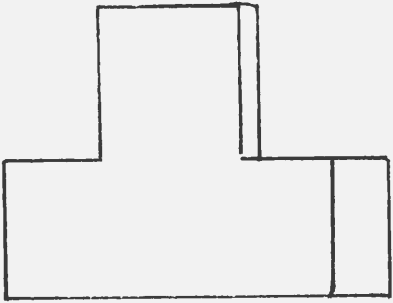


Pilot Grove South 7.5 USGS





HISTORIC INVENTORY

1. No. PG-20		4. Present Name(s) Hoff Property		8. CPD 0206	
2. County Cooper		5. Other Name(s)			
3. Location of Negatives Friends of Historic Boonville					
6. Specific Location NW 1/4 of NW 1/4 of Section 20 T48N, R18W		16. Thematic Category		28. No. of Stories 2	
7. City or Town Pilot Grove		17. Date(s) or Period c 1900		29. Basement? Yes No <input checked="" type="checkbox"/>	
8. Site Plan with North Arrow		18. Style or Design Vernacular-I-house		30. Foundation Material poured concrete	
		19. Architect or Engineer		31. Wall Construction frame	
		20. Contractor or Builder		32. Roof Type & Material gable-asphalt shingles	
9. Coordinates Lat Long		21. Original Use, if apparent residence		33. No. of Bays Front 3 Side 1	
10. Site Building Object		22. Present Use abandoned		34. Wall Treatment clapboard	
11. On National Register? Yes <input type="checkbox"/> No <input checked="" type="checkbox"/>		23. Ownership Public <input type="checkbox"/> Private <input checked="" type="checkbox"/>		35. Plan Shape L	
12. Is it Eligible? Yes <input type="checkbox"/> No <input type="checkbox"/>		24. Owner's Name & Address, if known Edward Hoff Route 1 Pilot Grove, MO		36. Changes (Explain in #42) Addition <input checked="" type="checkbox"/> Altered <input checked="" type="checkbox"/> Moved <input type="checkbox"/>	
13. Part of Estab. Hist. Dist.? Yes <input type="checkbox"/> No <input checked="" type="checkbox"/>		25. Open to Public? Yes <input type="checkbox"/> No <input checked="" type="checkbox"/>		37. Condition Interior Exterior good	
14. District Potential? Yes <input type="checkbox"/> No <input checked="" type="checkbox"/>		26. Local Contact Person or Organization Friends of Historic Boonville		38. Preservation Underway? Yes No <input checked="" type="checkbox"/>	
15. Name of Established District		27. Other Surveys in Which Included		39. Endangered? By What? vacant	
42. Further Description of Important Features		The two story structure rests upon a poured concrete foundation. The roof is gable and covered with asphalt shingles. Windows are 1-over-1, however at second story on the east and west end they are 6-over-6. A single chimney projects from roof crest. Porch is pent and portects a single leaf entrance. A new pent addition is on the east and a pent porch has been enclosed on the east of the ell. The structure is covered with clapboard, except the additions which are covered with asbestos siding.			
43. History and Significance The structure was probably built by Frank P. Lammers about the time of his marriage to Sophia Schuster, daughter of William and Christence Felton Schuster in 1908. The structure remained in the Lammer's family until Sophia's death in 1974, when it was purchased by the present owner.					
44. Description of Environment and Outbuildings The house sits close to the county gravled road, facing south. The Lamine River Valley is to the West. A earthen cellar is to the North. A new double car garage is to the northeast.					
45. Sources of Information Oral history: Mrs. Edward Hoff Maps 1874-1954 History of Cooper County, 1919				46. Prepared by J. Shields/R. Dyer	
				47. Organization Friends of Historic Boonville	
				48. Date 5/81	
				49. Revision Date(s) 10/83	

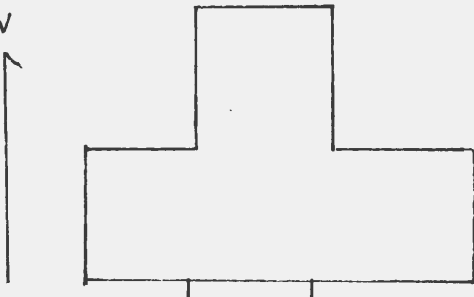


Pilot Grove South 7.5 USGS

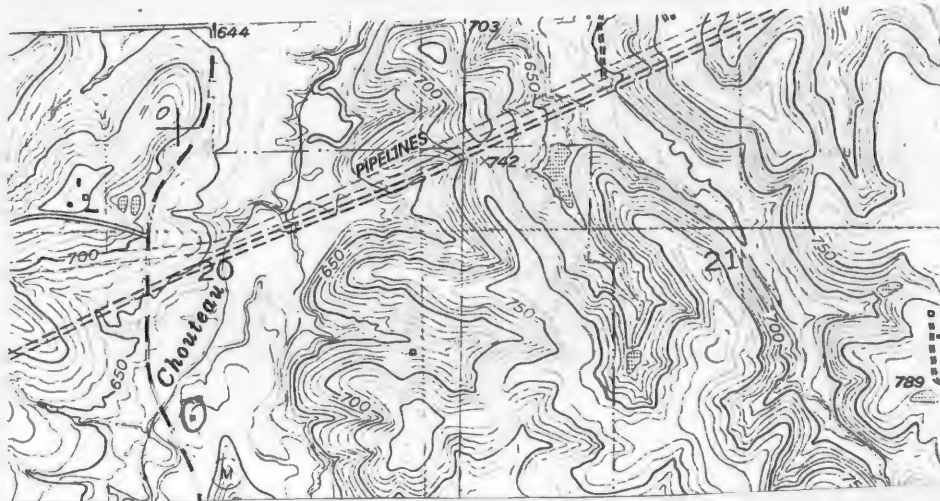




HISTORIC INVENTORY

1. No. PG-34		4. Present Name(s) Schuster Residence		8. CP 0279	
2. County Cooper		5. Other Name(s) "Old Kraus Place"			
3. Location of Negatives Friends of Historic Boonville					
6. Specific Location T48N, R18W		16. Thematic Category		28. No. of Stories 2	
7. City or Town Pilot Grove		17. Date(s) or Period c1890's		29. Basement? Yes No <input checked="" type="checkbox"/>	
8. Site Plan with North Arrow		18. Style or Design Vernacular-I-house		30. Foundation Material cut st. pd. conc.	
		19. Architect or Engineer		31. Wall Construction frame	
		20. Contractor or Builder		32. Roof Type & Material gable-asph. sh.	
9. Coordinates Lat Long		21. Original Use, if apparent residence		33. No. of Bays Front 4 Side 1	
10. Structure Building <input checked="" type="checkbox"/> Object <input type="checkbox"/>		22. Present Use residence		34. Wall Treatment clapboard	
11. On National Register? Yes <input type="checkbox"/> No <input checked="" type="checkbox"/>		23. Ownership Public <input type="checkbox"/> Private <input checked="" type="checkbox"/>		35. Plan Shape T	
12. Is It Eligible? Yes <input type="checkbox"/> No <input type="checkbox"/>		24. Owner's Name & Address, if known Hubert Schuster Rt. 2 Pilot Grove, MO		36. Changes (Explain in #42) Addition <input type="checkbox"/> Altered <input checked="" type="checkbox"/> Moved <input type="checkbox"/>	
13. Part of Estab. Hist. Dist.? Yes <input type="checkbox"/> No <input checked="" type="checkbox"/>		25. Open to Public? Yes <input type="checkbox"/> No <input checked="" type="checkbox"/>		37. Condition Interior Exterior fair	
14. District Potentially? Yes <input type="checkbox"/> No <input checked="" type="checkbox"/>		26. Local Contact Person or Organization Friends of Historic Boonville		38. Preservation Underway? Yes <input checked="" type="checkbox"/> No <input type="checkbox"/>	
15. Name of Established District		27. Other Surveys in Which Included		39. Endangered? By What? Yes <input type="checkbox"/> No <input checked="" type="checkbox"/>	
42. Further Description of Important Features The I-house is two story, has central hall and Flanking chimneys with corbelled caps and is covered with clapboard. It rests upon a cut stone and poured concrete foundation. The roof is gable and covered with asphalt shingles. The entablature is wide and the corners form pilasters. The South gable projects and is filled with Unbreathed shingles. The flat roofed porch, with turned posts protects two single leaf entrances. On the west a pent porch has been enclosed. Windows are 2-over-2 and have lintels.					
43. History and Significance The structure was built by Frank Kraus in late 1880 or the early 1890's. Frank was the son of Walter J. Kraus, of Clarks Fork Township. Frank married Julie Wittman and resided here until his retirement at which time his son Walter bought his father's farm and gave considerable attention to the breeding of Poland China hogs. He married Martha Esser, daughter of Lawrence and Margaret (Martin) Esser in 1918. His ownership continued(Over)					
44. Description of Environment and Outbuildings The swelling sets oof State Highway 135 facing South in a fenced yard. Numerous small frame pent sheds are to the east. To the Northeast is a large rib tin barn.					
45. Sources of Information Oral History: Hubert Schuster Maps-1874-1925 History of Cooper County 1919				46. Prepared by J. Shields/R.Dyer	
				47. Organization Friends of Historic Boonville	
				48. Date 5/81	
				49. Revision Date 11/83	

43 (cont.) until the late 40's when his son Richard took over the operations and ownership. In 1954, the present owner, Hubert Schuster purchased the property.




Pilot Grove South Quad 7.5 USGS
North





HISTORIC INVENTORY

1. No. PG-35		4. Present Name(s) Fornshell Property		81CPO280	
2. County Cooper		5. Other Name(s)			
3. Location of Negatives Friends of Historic Boonville		"Old 'Watermelon' Simmons Place" "old George Fornshell Place"			
6. Specific Location SE 1/4 of SE 1/4 of Section 20 T48N, R18W		16. Thematic Category		28. No. of Stories 1	
7. City or Town If Rural, Township & Vicinity Pilot Grove		17. Date(s) or Period c1900		29. Basement? Yes No <input checked="" type="checkbox"/>	
8. Site Plan with North Arrow 		18. Style or Design vernacular		30. Foundation Material field stone	
9. Coordinates UTM Lat Long		19. Architect or Engineer		31. Wall Construction frame	
10. Site Structure Building Object		20. Contractor or Builder		32. Roof Type & Material gable - rib tin	
11. On National Register? Yes <input type="checkbox"/> No <input checked="" type="checkbox"/>		21. Original Use, if apparent residence		33. No. of Bays Front 3 Side 1	
12. Is It Eligible? Yes <input type="checkbox"/> No <input type="checkbox"/>		22. Present Use abandoned		34. Wall Treatment wood shingles	
13. Part of Estab. Hist. Dist.? Yes <input type="checkbox"/> No <input checked="" type="checkbox"/>		23. Ownership Public <input type="checkbox"/> Private <input checked="" type="checkbox"/>		35. Plan Shape rec	
14. District Potent'l? Yes <input type="checkbox"/> No <input checked="" type="checkbox"/>		24. Owner's Name & Address, if known Fornshell Hiers c/o Geo. Fornshell Blackwater, MO		36. Changes (Explain in #42) Addition <input checked="" type="checkbox"/> Altered Moved	
15. Name of Established District		25. Open to Public? Yes <input type="checkbox"/> No <input checked="" type="checkbox"/>		37. Condition Interior <u>deteriorated</u> Exterior <u>deteriorated</u>	
16. Local Contact Person or Organization Friends of Historic Boonville		26. Other Surveys in Which Included		38. Preservation Underway? Yes No <input checked="" type="checkbox"/>	
17. Further Description of Important Features The small two room structures rests upon a field stone foundation and log sills. It is of sawn lumber. Roof is gable and covered with rib tin, a chimney projects center straddle roof line. The two plank door entrance is unprotected. Windows are 6-over-6 and trabeated. It is covered with sawn cedar shingles. A pent addition runs the length of the rear (S) facade.		18. History and Significance History of ownership: 1897-E. Poindexter, 1915-F. Mack, From 1930 through 1950 the structure was the property of John "Watermelon" Simmons, a farm worker. George Fornshell and his family resided in the house from 1950 into the 1970's. 40 Acres of land are associated with the structure.		39. Endangered? By What? Yes <input checked="" type="checkbox"/> No abandoned	
19. Description of Environment and Outbuildings The structure faces North and is inaccessible by road, in a large open pasture. No outbuildings are associated with the structure.		20. Sources of Information Oral History: James Hoff, Hubert Schuster Maps 1874-1975		40. Prepared by J. Shields/R. Dyer	
21. Organization Friends of Historic Boonville		41. Date 5/81		42. Revision Date	




Pilot Grove ~~South~~ Quad 7.5 USGS
N





HISTORIC INVENTORY

1. No. PG-32		4. Present Name(s) Stout Property		81CP 0277	
2. County Cooper		5. Other Name(s) "old Fred Vollrath Place"			
3. Location of Negatives Friends of Historic Boonville					
6. Specific Location NW 1/4 of NW 1/4 of Section 21 T48N, R18W.		16. Thematic Category		28. No. of Stories 1	
7. City or Town Pilot Grove		17. Date(s) or Period c1890's		29. Basement? Yes No <input checked="" type="checkbox"/>	
8. Site Plan with North Arrow 		18. Style or Design Vernacular		30. Foundation Material qu. stone & pd. con.	
9. Coordinates Lat Long		19. Architect or Engineer		31. Wall Construction frame	
10. Site Building Structure <input checked="" type="checkbox"/> Object <input type="checkbox"/>		20. Contractor or Builder		32. Roof Type & Material gable-wood shingles	
11. On National Register? Yes <input type="checkbox"/> No <input checked="" type="checkbox"/>		21. Original Use, if apparent residence		33. No. of Bays Front 4 Side 1	
12. Is It Eligible? Yes <input checked="" type="checkbox"/> No <input type="checkbox"/>		22. Present Use abandoned		34. Wall Treatment asbestos siding	
13. Part of Estab. Hist. Dist. Yes <input type="checkbox"/> No <input checked="" type="checkbox"/>		23. Ownership Public <input type="checkbox"/> Private <input checked="" type="checkbox"/>		35. Plan Shape L	
14. District Potent? Yes <input type="checkbox"/> No <input checked="" type="checkbox"/>		24. Owner's Name & Address, if known Mrs. Ed Stout Boonville, MO		36. Changes (Explain in #42) Additional? Altered? Moved?	
15. Name of Established District		25. Open to Public? Yes <input type="checkbox"/> No <input checked="" type="checkbox"/>		37. Condition Interior Exterior <u>deteriorated</u>	
42. Further Description of Important Features Design gives impression of being built in two sections. Entrances are not centered and are unprotected. Roof is gable and covered with wood shingles. A field stone cellar is found under the southwest room. Windows are 2-over-2. A chimney projects center from roof line. On the west is a later room addition. The entire structure is covered with asbestos siding.		26. Local Contact Person or Organization Friends of Historic Boonville		38. Preservation Underway? Yes No <input checked="" type="checkbox"/>	
43. History and Significance This land was owned by Franz Cletus Vollrath (1841-1896) and his wife Apolonia Martin (1845-1925) as early as 1877. When he died in 1896, it passed to his wife and children. His son, Fred, who married Catherine Ursula Diel in 1904 lived here from at least 1904 until his death in 1948 and he may have built at least part of the structure. Upon his death the property reverted to Gillis Windsor, who held the mortgage on it and then was (Over)		27. Other Surveys in Which Included		39. Endangered? By What? abandoned Yes <input checked="" type="checkbox"/> No	
44. Description of Environment and Outbuildings The structure sits high on a hill facing west overlooking the Lamine River Valley. No outbuildings remain. It is inaccessible by automobile, being located off the country road 1/2 mile.		45. Sources of Information Oral history Fred Vollrath, Jr.		40. Visible from Public Road? Yes No <input checked="" type="checkbox"/>	
46. Prepared by J. Shields/R. Dyer		47. Organization Friends of Historic Boonville		41. Distance from and Frontage on Road	
48. Date 5/81		49. Revision Date 9/83			

43. (cont.) purchased by Joe Vollrath who sold it to Bill Anderson. Anderson sold it to Harley Hamilton and Hamilton sold it to Willis Raymond and Ed Stout, who widow presently owns the property. The house has not been lived in for many years and is in deteriorating condition. It sits on a high hill with a magnificent view to the North, Northeast and North west.



Pilot Grove South Quad 7.5 USGS



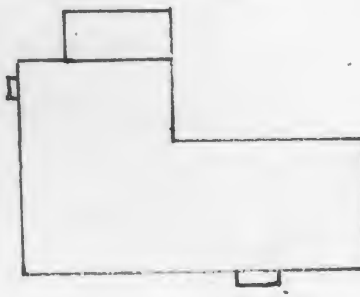


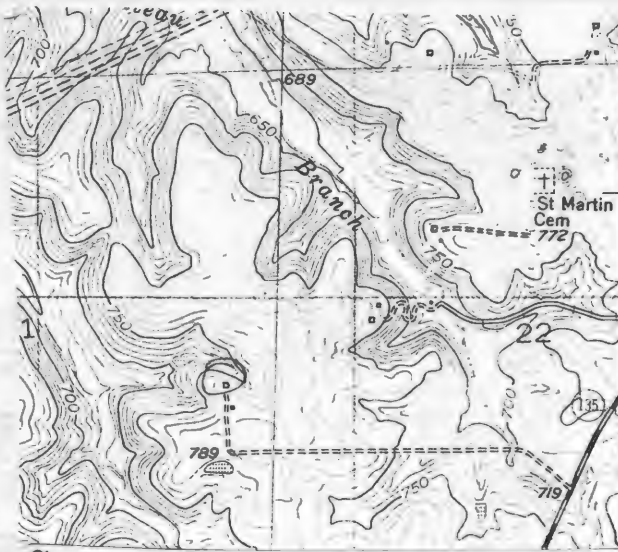
Office of Historic Preservation, P.O. Box 170, Jefferson City, MO 64501
HISTORIC INVENTORY

CP-AS-002-790

118

81CPO 311

1 No PG-64		4 Present Name(s) Griffith Property			
2 County Cooper		5 Other Name(s):			
3 Location of Negatives Friends of Historic Boonville		F.J. Martin "Oak Ridge Stock Farm"			
6 Specific Location SE 1/4 of SE 1/4 of Section 21 T48N, R18W		16 Thematic Category		28 No. of Stories 2	
		17 Date(s) or Period 1900		29 Basement? Yes No X	
7 City or Town if Rural, Township & Vicinity Pilot Grove		18 Style or Design Vernacular-Box		30 Foundation Material stone & pd. concrete	
8 Site Plan with North Arrow 		19 Architect or Engineer		31 Wall Construction frame	
		20 Contractor or Builder John Martin Jr.		32 Roof Type & Material cross gable-asphalt sh	
9 Coordinates UTM Lat Long		21 Original Use, if apparent residence		33 No. of Bays Front 5 Side 3	
		22 Present Use residence		34 Wall Treatment clapboard-asb. siding	
10 Site Building Structure Object 11 On National Register? Yes No X 12 Is it Eligible? Yes No X 13 Part of Estab. Hist. Dist? Yes No X 14 District Potent? Yes No X 15 Name of Established District		23 Ownership Public Private X		35 Plan Shape L	
		24 Owner's Name & Address, if known Harry Griffith RR Pilot Grove, MO		36 Changes (Explain in #42) Addition X Altered X Moved	
		25 Open to Public? Yes No X		37 Condition Interior Exterior good	
		26 Local Contact Person or Organization Friends of Historic Boonville		38 Preservation Underway? Yes X No	
		27 Other Surveys in Which Included		39 Endangered? By What? Yes No X	
				40 Visible from Public Road? Yes No X	
				41 Distance from and Frontage on Road	
42 Further Description of Important Features The original main block section of the two story frame structure has been altered. It (main block) has a hip roof covered with asphalt shingles. Windows are 1-over-1, trabeated and have lintels with shutters. It rests upon a stone foundation. Newer section (L) is in the form of a gable roofed ell along the west side. While the main block is covered with clapboard this section is covered with asbestos siding and has a poured concrete foundation and 1-over-1 windows.					
43 History and Significance The structure sits upon part of the original ground owned by German immigrant John Martin (1860). The house was built by his son, John Martin, Jr. (a charter member of the St. Martins Church) in c1900. By 1915, it was his son's Freds-"Oak Ridge Stock Farm". His ownership was followed by Julius Martin in 1925. Mr. & Mrs. Griffith have owned the property since c 1945 and have made the many additions to the structure.					
44 Description of Environment and Outbuildings Sitting at the end of a long (.4) of a mile private lane it faces south. Two small board and batten sheds are to the northeast. A new metal garin bin is to the north.					
45 Sources of Information Mrs. Harry Griffith-Oral history Maps: 1877-1975 History of Cooper County, 1919				46 Prepared by J. Shields/R.Dyer	
				47 Organization Friends of Historic Boonville	
				48 Date 5/81 49 Revision Date 11/83	



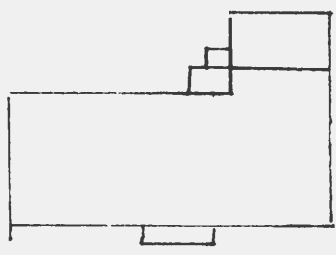
Pilot Grove South Quad 7.5 USGS







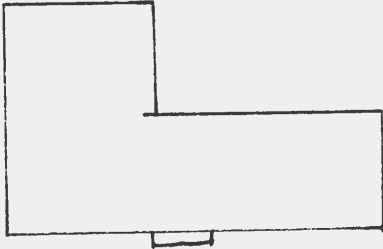
HISTORIC INVENTORY

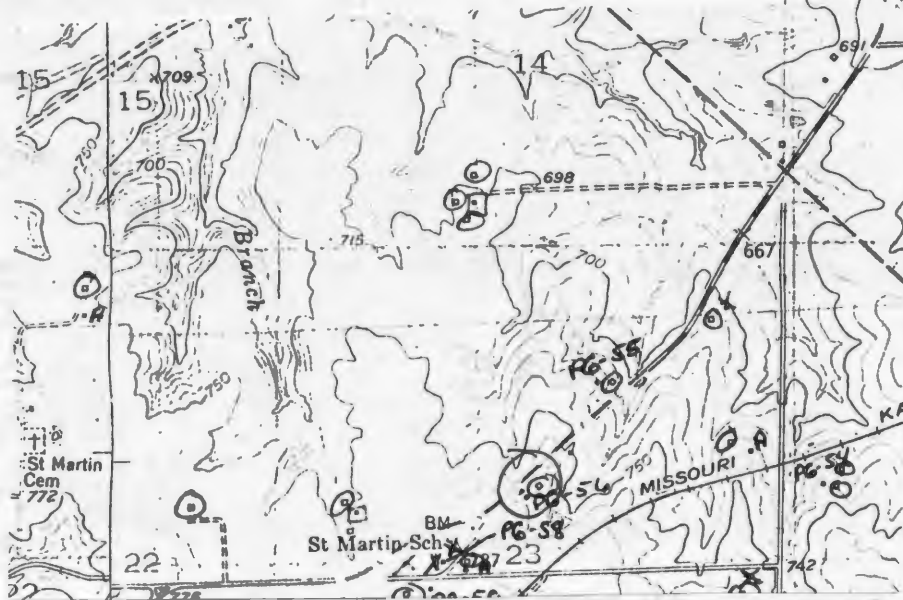
1. No. PG-55		4. Present Name(s) Hodges Property		81CPD 301	
2. County Cooper		5. Other Name(s)			
3. Location of Negatives Friends of Historic Boonville		Haller-Wesselman Residence			
6. Specific Location NE 1/4 of NE 1/4 of Section 23 T48N, R18W		16. Thematic Category		28. No. of Stories 2	
7. City or Town 11. Rural Township & Vicinity Pilot Grove		17. Date(s) or Period late 1870's-early 1880's		29. Basement? Yes No <input checked="" type="checkbox"/>	
8. Site Plan with North Arrow 		18. Style or Design Vernacular		30. Foundation Material cut stone	
9. Coordinates UTM Lat Long		19. Architect or Engineer		31. Wall Construction frame	
10. Site Building Structure IX Object II		20. Contractor or Builder		32. Roof Type & Material gable-asph sh.	
11. On National Register? Yes <input type="checkbox"/> No <input checked="" type="checkbox"/>		21. Original Use, if apparent residence		33. No. of Bays Front 3 Side 1	
12. Is It Eligible? Yes <input type="checkbox"/> No <input type="checkbox"/>		22. Present Use residence		34. Wall Treatment asbestos siding	
13. Part of Estab Hist Dist? Yes <input type="checkbox"/> No <input checked="" type="checkbox"/>		23. Ownership Public <input type="checkbox"/> Private <input checked="" type="checkbox"/>		35. Plan Shape L	
14. District Potent'l? Yes <input type="checkbox"/> No <input checked="" type="checkbox"/>		24. Owner's Name & Address, if known Ronnie Hodges Route 3 Boonville, MO		36. Changes (Explain in #42) Addition <input checked="" type="checkbox"/> Altered <input type="checkbox"/> Moved <input type="checkbox"/>	
15. Name of Established District		25. Open to Public? Yes <input type="checkbox"/> No <input checked="" type="checkbox"/>		37. Condition Interior Exterior good	
42. Further Description of Important Features The structure has been altered with pent additions on the north south and wouthwest and the application of asbestos siding. Roof is gable, covered with asphalt shingles. It rests on a cut stone foundation. A flat roofed porch supported by battered columns protects a single leaf entrance with transom. Windows are 2-over-one and have pedimented lintels.		26. Local Contact Person or Organization Friends of Historic Boonville		38. Preservation Underway? Yes <input checked="" type="checkbox"/> No <input type="checkbox"/>	
43. History and Significance History of ownership: 1897-J. H. Haller; 1915-J.L. Haller; 1925-James Haller; 1954-John Wesselman; 1983-Ronnie Hodges.		27. Other Surveys in Which Included		39. Endangered? By What? Yes <input type="checkbox"/> No <input checked="" type="checkbox"/>	
44. Description of Environment and Outbuildings The structure sits close to State Highway 135 facing east/ A small gable roofed smoke house with pedimented lintels is to the west.		45. Sources of Information Margaret Long Maps : 1874-1975		46. Prepared by J. Shields/ R. Dyer	
				47. Organization Friends of Historic Boonville	
				48. Date 5/81	
				49. Revision Date(s)	

A black and white photograph of a two-story house with a gabled roof and a front porch. The house has light-colored siding and a dark roof. A large, spoked wheel leans against the side of the house. The porch is supported by several columns. The house is surrounded by trees and a lawn.



HISTORIC INVENTORY

1. No. PG-56		4. Present Name(s) Lang Property		81CPD 302	
2. County Cooper		5. Other Name(s)			
3. Location of Negatives Friends of Historic Boonville		Immele-Martin Residence			
6. Specific Location NE 1/4 of NE 1/4 of Section 23 T48N, R18W		16. Thematic Category		28. No. of Stories 2	
7. City or Town If Rural, Township & Vicinity Pilot Grove		17. Date(s) or Period c1880's		29. Basement? Yes No <input checked="" type="checkbox"/>	
8. Site Plan with North Arrow 		18. Style or Design Vernacular		30. Foundation Material cut stone	
9. Coordinates UTM Lat Long		19. Architect or Engineer		31. Wall Construction frame	
10. Site Building Structure <input checked="" type="checkbox"/> Object <input type="checkbox"/>		20. Contractor or Builder		32. Roof Type & Material gable-asphalt sh.	
11. On National Register? Yes <input type="checkbox"/> No <input checked="" type="checkbox"/>		21. Original Use, if apparent residence		33. No. of Bays Front 3 Side 1	
12. Is It Eligible? Yes <input checked="" type="checkbox"/> No <input type="checkbox"/>		22. Present Use residence		34. Wall Treatment clapboard	
13. Part of Estab. Hist. Dist? Yes <input type="checkbox"/> No <input checked="" type="checkbox"/>		23. Ownership Public <input type="checkbox"/> Private <input checked="" type="checkbox"/>		35. Plan Shape L	
14. District Potent? Yes <input type="checkbox"/> No <input checked="" type="checkbox"/>		24. Owner's Name & Address, if known Bill Lang Route 3 Boonville, MO		36. Changes (Explain in #42) Addition Altered Moved	
15. Name of Established District		25. Open to Public? Yes <input type="checkbox"/> No <input checked="" type="checkbox"/>		37. Condition Interior Exterior good	
42. Further Description of Important Features The two story structure has a gable roof covered with asphalt shingles and a chimney center cross straddle the crest. Gable ends are filled with fishscale shingles, entablature is wide and the corners form pilasters. The two single leaf entrances are portected by a bracketed eastlake porch with turned posts. Windows are 2-over-2 and have pedimented lintels. It rests on a cut stone foundation and is covered with clapboard. An ell additon, on poured concrete is on the rear of the main block.		26. Local Contact Person or Organization Friends of Historic Boonville		38. Preservation Underway? Yes <input checked="" type="checkbox"/> No <input type="checkbox"/>	
43. History and Significance House was built between 1877 and 1897. In 1897 through 1915 it was owned by T. Immele. Mrs. Margaret Lang, Present owners wife, said it was built by Louis and John Immele in the 1880's. The Lange purchased the property in 1944 and added the addition to the rear of the structure in 1970.		27. Other Surveys in Which Included		39. Endangered? By What? Yes <input type="checkbox"/> No <input checked="" type="checkbox"/>	
44. Description of Environment and Outbuildings The house sits in a partically fenced yard off State Highway 135 facing west. An earthen cellar is to the northeast. A large board and batten shed and garage combination is to the North.		45. Sources of Information		40. Visible from Public Road? Yes <input checked="" type="checkbox"/> No <input type="checkbox"/>	
				41. Distance from and Frontage on Road	
				46. Prepared by	
				47. Organization	
				48. Date	
				49. Revision Date(s)	



Pilot Grove South Quad 7.5 USGS

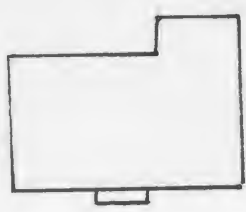


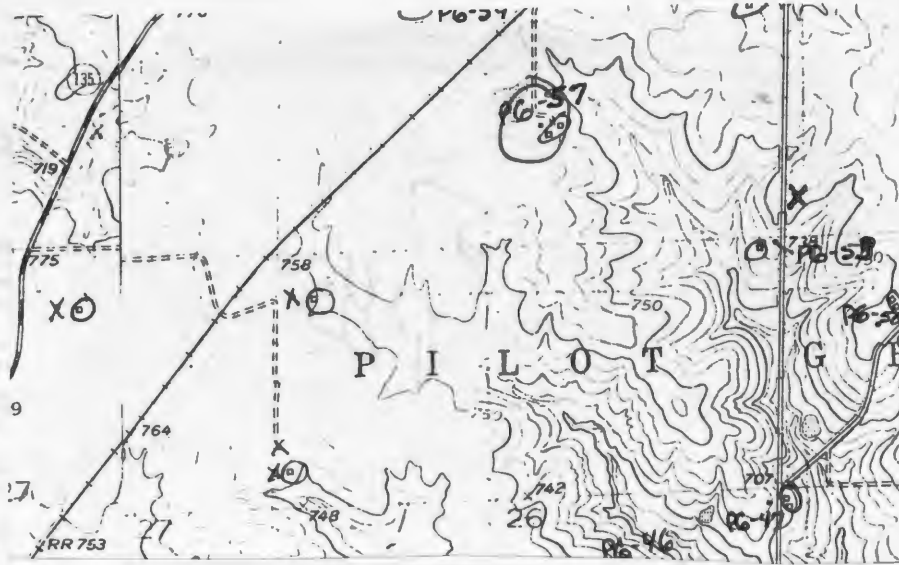


Office of Historic Preservation, P.O. Box 170, Jefferson City, MO 64501

HISTORIC INVENTORY

CP-AS-002-793

1. No. PG-57		4. Present Name(s) Gerke Property		81CPD303	
2. County Cooper		5. Other Name(s) Frank J. Hoff Residence			
3. Location of Negatives Friends of Historic Boonville		16. Thematic Category			
6. Specific Location SE 1/4 of SE 1/4 of Section 23 T48N, R18W		17. Date(s) or Period 1912		28. No. of Stories 1 1/2	
7. City or Town Pilot Grove		18. Style or Design Vernacular		29. Basement? Yes No <input checked="" type="checkbox"/>	
8. Site Plan with North Arrow		19. Architect or Engineer		30. Foundation Material poured concrete	
		20. Contractor or Builder		31. Wall Construction frame	
		21. Original Use, if apparent residence		32. Roof Type & Material hip-rib tin	
9. Coordinates Lat Long		22. Present Use abandoned		33. No. of Bays Front 3 Side 2	
10. UTM		23. Ownership Public <input type="checkbox"/> Private <input checked="" type="checkbox"/>		34. Wall Treatment asbestos siding	
11. On National Register? Yes <input type="checkbox"/> No <input checked="" type="checkbox"/>		24. Owner's Name & Address, if known Norman Gerke Route 3 Boonville, MO		35. Plan Shape rec	
12. Is it Eligible? Yes <input type="checkbox"/> No <input checked="" type="checkbox"/>		25. Open to Public? Yes <input type="checkbox"/> No <input checked="" type="checkbox"/>		36. Changes (Explain in #42) Addition Altered Moved	
13. Part of Estab. Hist. Dist.? Yes <input type="checkbox"/> No <input checked="" type="checkbox"/>		26. Local Contact Person or Organization Friends of Historic Boonville		37. Condition Interior Exterior <u>fair</u>	
14. District Potential? Yes <input type="checkbox"/> No <input checked="" type="checkbox"/>		27. Other Surveys in Which Included		38. Preservation Underway? Yes No <input checked="" type="checkbox"/>	
15. Name of Established District				39. Endangered? By What? Yes <input checked="" type="checkbox"/> No	
42. Further Description of Important Features		<p>The square hipped roofed 1 1/2 story structure rests on a poured concrete foundation. Dormers project from roof line North, east, and West. A chimney is center crest. A frame pent room addition is on the Northeast. The single leaf entrance is protected by a flat roof porch with turned posts. The structure is covered with asbestos siding and roof is covered with standing seam metal.</p>			
43. History and Significance		<p>House was built by Frank J. Hoff in 1912 when he married Anna Thiel. Hoff's residency continued until present owner purchased the property upon his death in the 1950's. It was then used as rental property, but has been unoccupied for at least 10 years.</p>			
44. Description of Environment and Outbuildings		<p>The house sits at the end of a long lane facing south. A large rib tin barn is to the east. No other outbuildings are associated with the structure.</p>			
45. Sources of Information		46. Prepared by J. Shields/R. Dyer			
Maps: 1877-1975		47. Organization Friends of Historic Boonville			
History of Cooper County 1919		48. Date 5/81			
Oral History: Mrs. Norman Gerke		49. Revision Date 11/83			



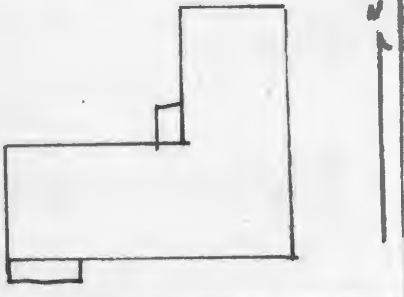
~~Pilot Grove South Quad~~ 7.5 USGS
 Billingsville Quad





Office of Historic Preservation, P.O. Box 176, Jefferson City, MO 64501
HISTORIC INVENTORY

CP-AS-002-744

1. No. PG-58		4. Present Name(s) <div style="text-align: right;">8CPO304</div>	
2. County Cooper		5. Other Name(s)	
3. Location of Negatives Friends of Historic Boonville		6. Specific Location St. Martins Church Rectory	
7. City or Town Pilot Grove		16. Thematic Category	
		17. Date(s) or Period 1910-1912	
8. Site Plan with North Arrow 		18. Style or Design Vernacular	
		19. Architect or Engineer	
9. Coordinates Lat _____ Long _____		20. Contractor or Builder	
		21. Original Use, if apparent rectory (residence)	
10. Site: Building: _____ Structure: <input checked="" type="checkbox"/> Object: _____		22. Present Use residence	
		23. Ownership Public <input type="checkbox"/> Private <input checked="" type="checkbox"/>	
11. On National Register? Yes <input type="checkbox"/> No <input checked="" type="checkbox"/>		24. Owner's Name & Address, if known Dan Nave Route 3 Boonville, MO	
		25. Open to Public? Yes <input type="checkbox"/> No <input checked="" type="checkbox"/>	
12. Is it Eligible? Yes <input checked="" type="checkbox"/> No <input type="checkbox"/>		26. Local Contact Person or Organization Friends of Historic Boonville	
13. Part of Estab. Hist. Dist.? Yes <input type="checkbox"/> No <input checked="" type="checkbox"/>		27. Other Surveys in Which Included	
14. District Potential? Yes <input type="checkbox"/> No <input checked="" type="checkbox"/>		28. No. of Stories 2	
15. Name of Established District		29. Basement? Yes <input checked="" type="checkbox"/> No <input type="checkbox"/>	
42. Further Description of Important Features Resting on an ashlar stone foundation the two story structure has a gable roof covered with pressed tin. Full size 1-over-1 windows are in gable peaks. First story windows are also 1-over-1. The pent porch with gable peak, supported by wrought iron posts and railing, protects a single leaf entrance. A pent room addition has been built on the west side of the ell. The structure is covered with asbestos siding.		30. Foundation Material ashlar stone	
		31. Wall Construction frame	
43. History and Significance This house was built c 1910-12 as a rectory for St. Martin's Church, which used to stand just west of the house (foundation still visible). The house was partly constructed from materials salvaged from the older (frame) St. Martin's Church built in 1877 and replaced c1910 by the large brick church that stood on this site until 1970's when it was demolished. The St. Martin's brick school building (erected in the teens at a cost (over		32. Roof Type & Material gable-pressed tin	
		33. No. of Bays Front 2 Side 1	
44. Description of Environment and Outbuildings The house sits facing South off State Highway 135. No outbuildings are associated with the property. The St. Martins Cemetery is to the Northwest.		34. Wall Treatment asbestos siding	
		35. Plan Shape L	
45. Sources of Information Oral History: Dan Nave, Mrs. William Lang History of Cooper County, 1919 & 1937 Pilot Grove Centennial History Bernhard Martin and His descendants, 1962 FHOB Archives		36. Changes (Explain in #42) Addition <input checked="" type="checkbox"/> Altered <input checked="" type="checkbox"/> Moved <input type="checkbox"/>	
		37. Condition Interior _____ Exterior <u>good</u>	
46. Prepared by J. Shields/ R. Dyer		38. Preservation Underway? Yes <input checked="" type="checkbox"/> No <input type="checkbox"/>	
		39. Endangered? By What? Yes <input type="checkbox"/> No <input checked="" type="checkbox"/>	
47. Organization Friends of Historic Boonville		40. Visible from Public Road? Yes <input checked="" type="checkbox"/> No <input type="checkbox"/>	
		41. Distance from and Frontage on Road	
48. Date 5/81		49. Revision Date(s) 11/83	

43 (cont.) of \$25,000) used to stand just northeast of the present house, but it too has been demolished. The present owners bought the rectory in 1979 for their residence.

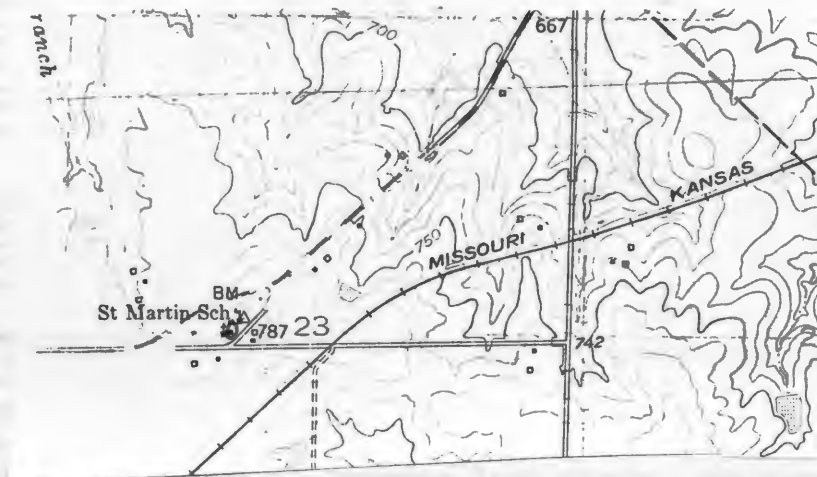
The history of St. Martin's Church began with the coming of John and Daniel Martin from Bavaria in 1860. Being the only two Catholic families in the area at that time, they traveled to Boonville to church. But soon they were joined by 13 other Catholic families and in 1870, Daniel Martin donated one acre of land (now part of the St. Martins Cemetery) to be used for a church. A log church was built there and named for the donor of the land.

In 1877, a new frame church was constructed about 1 mile east of the site here under consideration. The original log structure became a school (no longer exist). The Church trustees purchased the 1½ acres for the second Church site from Anton Joseph Wesselman. Between 1908 and 1911 the 3rd St. Martin's Church was built of brick in the Gothic style on the site just west of PG-58. Not long afterward the rectory and school were built. In April 1970, due to a shortage of priests and a trend toward consolidating smaller parishes, St. Martin's was discontinued. The church and school were demolished several years later.

ST.MARTIN'S CEMETERY

In 1870 Daniel Martin donated an acre of land. Daniel had buried his daughter, Agnes here at this site in 1864. The cemetery is now incorporated and well taken care of.

Both St. Martin's Church, School and The community of Martinsville were named after Daniel Martin.



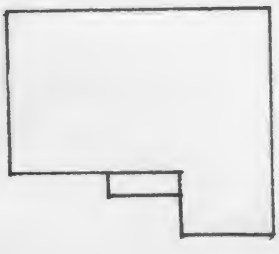
Billingsville
Pilot Grove
South Quad
7.5
USGS

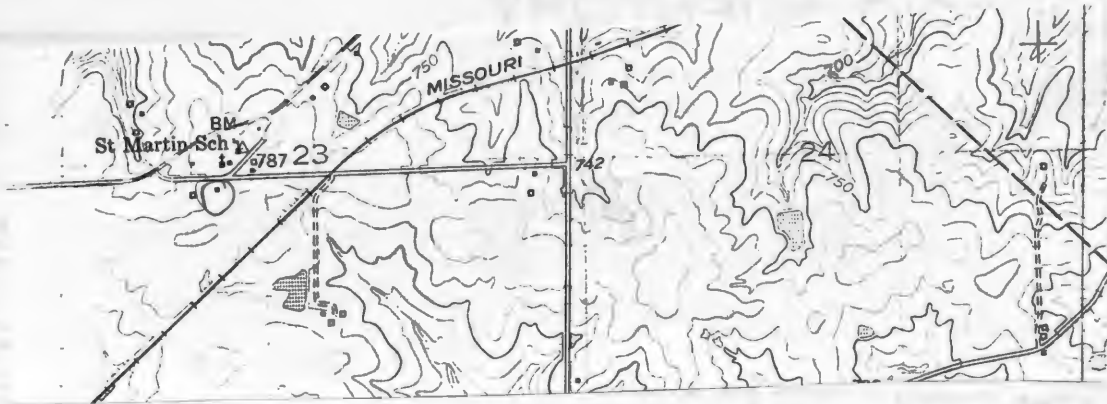




Office of Historic Preservation, P.O. Box 170, Jefferson City, MO 64501
HISTORIC INVENTORY

CP-A5-002-795

1. No. PG-59		4. Present Name(s) Gerke Property		84CPO 305	
2. County Cooper		5. Other Name(s) "Old Wesselman Property:"			
3. Location of Negatives Friends of Historic Boonville		6. Specific Location SW 1/4 of SW 1/4 of Section 23 T48N, R18W			
7. City or Town Pilot Grove		16. Thematic Category		28. No. of Stories 1	
		17. Date(s) or Period c1890s		29. Basement? Yes No X	
8. Site Plan with North Arrow 		18. Style or Design Cottage		30. Foundation Material quarried stone	
		19. Architect or Engineer		31. Wall Construction Frame	
9. Coordinates Lat _____ Long _____ UTM _____		20. Contractor or Builder		32. Roof Type & Material gable-st seam met	
		21. Original Use, if apparent residence		33. No. of Bays Front 6 Side 1	
10. Structure Building <input checked="" type="checkbox"/> Object <input checked="" type="checkbox"/>		22. Present Use residence		34. Wall Treatment vnyl siding	
		23. Ownership Public <input type="checkbox"/> Private <input checked="" type="checkbox"/>		35. Plan Shape I	
11. On National Register? Yes <input type="checkbox"/> No <input checked="" type="checkbox"/>		24. Owner's Name & Address, if known Tony Gerke Route 3 Boonville, MO		36. Changes (Explain in #42) Addition Altered Moved	
		25. Open to Public? Yes <input type="checkbox"/> No <input checked="" type="checkbox"/>		37. Condition Interior _____ Exterior good	
12. Is it Eligible? Yes <input checked="" type="checkbox"/> No <input type="checkbox"/>		26. Local Contact Person or Organization Friends of Historic Boonville		38. Preservation Underway? Yes <input type="checkbox"/> No <input checked="" type="checkbox"/>	
13. Part of Estab. Hist. Dist.? Yes <input type="checkbox"/> No <input checked="" type="checkbox"/>		27. Other Surveys in Which Included		39. Endangered? By What? Yes <input type="checkbox"/> No <input checked="" type="checkbox"/>	
14. District Potential? Yes <input type="checkbox"/> No <input checked="" type="checkbox"/>		40. Visible from Public Road? Yes <input checked="" type="checkbox"/> No <input type="checkbox"/>		41. Distance from and Frontage on Road	
15. Name of Established District					
42. Further Description of Important Features The frame, one story structure rests on a quarried stone foundation. It has a gable roof, covered with standing seam metal. Gables have returns and chimneys are straddle crest of roof. Windows are 2-over-2 and traheated. The single leaf entrance is protected by a flat roofed porch. The structure is covered with vnyl siding.					
43. History and Significance Structure was built by James J. Wesselman. Wesselman was part of the German immigrant community which established St. Martins Church and Martinsville. By 1925 it was the property of his ons, Anthony J. Andy Hoff owned the property between 1970-1980. Present owner purchased the property in 1980.					
44. Description of Environment and Outbuildings The house sits on an open yard facing North toward the St. Martins Church complex area. A small frame shed and a windmill are to the west.					
45. Sources of Information Tony Gerke-Oral History Maps 1877-1975				46. Prepared by J. Shields/R.Dyer	
				47. Organization Friends of Historic Boonville	
				48. Date 5/81	
				49. Revision Date(s) 11/83	

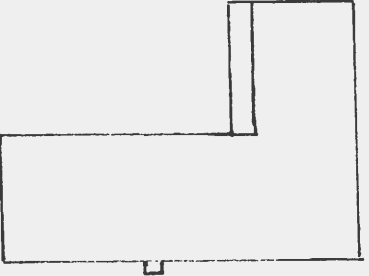


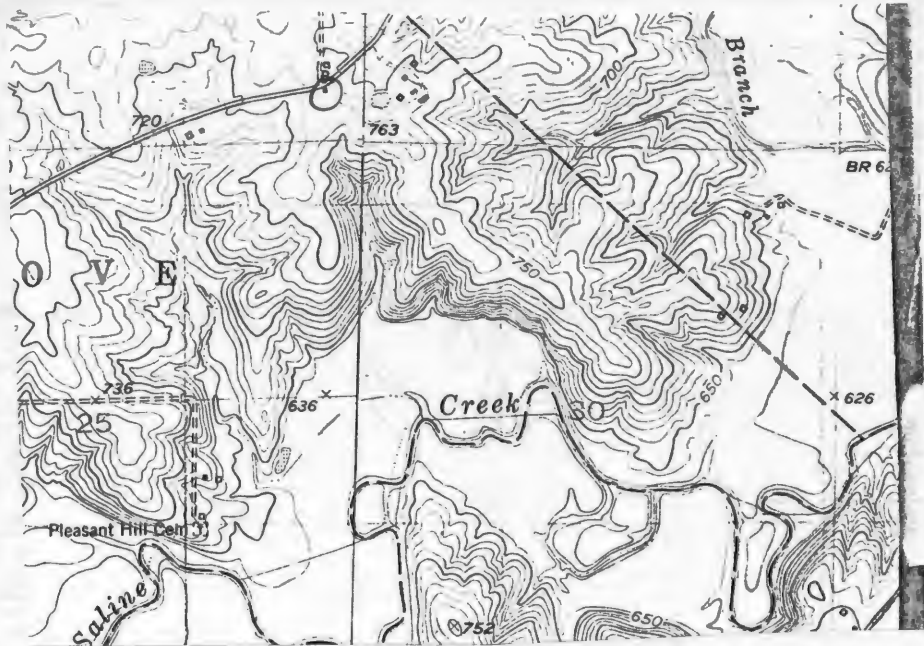
Pilot Grove South Quad 7.5 USGS





HISTORIC INVENTORY

1. No. PG-51		4. Present Name(s) Fredrick Property		8CP 0297	
2. County Cooper		5. Other Name(s)			
3. Location of Negatives Friends of Historic Boonville		Ewings Roberts Residence			
6. Specific Location SE 1/4 of SE 1/4 of Section 24 T48N, R18W		16. Thematic Category		28. No. of Stories 1	
7. City or Town If Rural, Township & Vicinity Pilot Grove		17. Date(s) or Period c1880's		29. Basement? Yes No <input checked="" type="checkbox"/>	
8. Site Plan with North Arrow 		18. Style or Design Vernacular		30. Foundation Material stone piers	
9. Coordinates Lat Long		19. Architect or Engineer		31. Wall Construction frame	
UTM		20. Contractor or Builder		32. Roof Type & Material gable-rib tin	
10. Site is Building <input type="checkbox"/> Structure <input checked="" type="checkbox"/> Object <input type="checkbox"/>		21. Original Use, if apparent residence		33. No. of Bays Front 4 Side 1	
11. On National Register? Yes <input type="checkbox"/> No <input checked="" type="checkbox"/>		22. Present Use rental		34. Wall Treatment clapboard	
12. Is it Eligible? Yes <input checked="" type="checkbox"/> No <input type="checkbox"/>		23. Ownership Public <input type="checkbox"/> Private <input checked="" type="checkbox"/>		35. Plan Shape L	
13. Part of Estab. Hist. Dist.? Yes <input type="checkbox"/> No <input checked="" type="checkbox"/>		24. Owner's Name & Address, if known Elmer Fredrick RT. 3 Boonville, MO		36. Changes (Explain in #42) Addition Altered Moved	
14. District Potentially? Yes <input type="checkbox"/> No <input checked="" type="checkbox"/>		25. Open to Public? Yes <input type="checkbox"/> No <input checked="" type="checkbox"/>		37. Condition Interior Exterior fair	
15. Name of Established District		26. Local Contact Person or Organization Friends of Historic Boonville		38. Preservation Underway? Yes <input type="checkbox"/> No <input checked="" type="checkbox"/>	
		27. Other Surveys in Which Included		39. Endangered? By What? Yes <input checked="" type="checkbox"/> No <input type="checkbox"/> condition det.	
				40. Visible from Public Road? Yes <input checked="" type="checkbox"/> No <input type="checkbox"/>	
				41. Distance from and Frontage on Road	
42. Further Description of Important Features The one story structure rests on stone piers. It has a gable roof covered with rib tin. Windows are 6-over-6 and shuttered. The single leaf entrance has a 3 light transom and is protected by a pent cap, covered with wood shingles. The structure is covered with clapboard. On the east side of the ell is a pent screened-in porch.					
43. History and Significance The structure is now owned by Elmer Fredrick, who purchased it c 1950 and uses it as rental property. The structure was probably built by Ewing Roberts, whose ownership was 1874-1925. Roberts purchased the stone cottage of Louis Gantner in Boonville at that time and moved there. His heir owned the property through the 1930's.					
44. Description of Environment and Outbuildings The house sits close to the county gravelled road facing North. A board and batten smokehouse sits close to the south side of the structure. Other outbuildings are insignificant and to the northwest.					
45. Sources of Information				46. Prepared by	
				47. Organization	
				48. Date	
				49. Revision Date(s)	

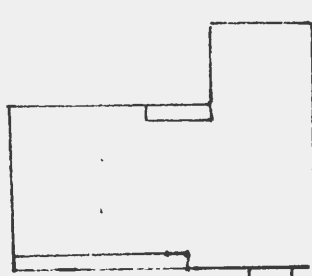


~~Pilot Grove~~ South Quad 7.5 USGS
Billingsville

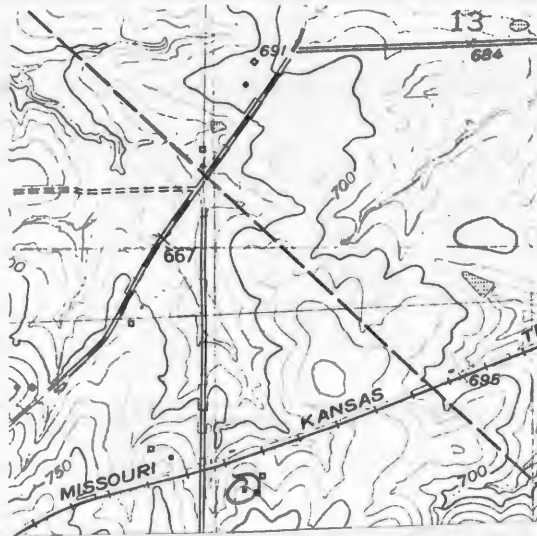




HISTORIC INVENTORY

1. No. PG-54		4. Present Name(s) Eichleberger Property		81CPO 300	
2. County Cooper		5. Other Name(s)			
3. Location of Negatives Friends of Historic Boonville		William Haun Residence			
6. Specific Location NW 1/4 of NW 1/4 of Section 24 T48N, R18W		16. Thematic Category		28. No. of Stories 2	
7. City or Town If Rural, Township & Vicinity Pilot Grove		17. Date(s) or Period c1890's		29. Basement? Yes No <input checked="" type="checkbox"/>	
8. Site Plan with North Arrow 		18. Style or Design Italianate		30. Foundation Material cut stone	
9. Coordinates UTM Lat Long		19. Architect or Engineer		31. Wall Construction frame	
10. Site Building Structure <input checked="" type="checkbox"/> Object <input type="checkbox"/>		20. Contractor or Builder		32. Roof Type & Material hip-asphalt sh.	
11. On National Register? Yes <input type="checkbox"/> No <input checked="" type="checkbox"/>		21. Original Use, if apparent residence		33. No. of Bays Front 3 Side 2	
12. Is It Eligible? Yes <input checked="" type="checkbox"/> No <input type="checkbox"/>		22. Present Use residence		34. Wall Treatment vynl siding	
13. Part of Estab. Hist. Dist.? Yes <input type="checkbox"/> No <input checked="" type="checkbox"/>		23. Ownership Public <input type="checkbox"/> Private <input checked="" type="checkbox"/>		35. Plan Shape L	
14. District Potent'l? Yes <input type="checkbox"/> No <input checked="" type="checkbox"/>		24. Owner's Name & Address, if known Viloa Eichleberger Route 3 Boonville, MO		36. Changes (Explain in #42) Addition <input type="checkbox"/> Altered <input type="checkbox"/> Moved <input type="checkbox"/>	
15. Name of Established District		25. Open to Public? Yes <input type="checkbox"/> No <input checked="" type="checkbox"/>		37. Condition Interior Exterior <u>good</u>	
16. Further Description of Important Features The two story Italianate structure has been greatly altered with the application of vynl siding. However, roof is hip, covered with asphalt shingles and the eaves are bracketed. Windows are 2-over-2 attenuated and have lintels. A small 1 story bay projects from the front facade and is bracketed also. A pent porch supported by wrought iron posts protects a single leaf entrance. It rests on a cut stone foundation.		26. Local Contact Person or Organization Friends of Historic Boonville		38. Preservation Underway? Yes <input checked="" type="checkbox"/> No <input type="checkbox"/>	
17. History and Significance The structure is the third dwelling to hve been built here by William Ha. Haun on this property. Haun, from Ohio, moved to Missouri after serving with the Ohio Volunteers during the Civil War (He was in major battles, captured and sent to Andersonville). He was the son of John Haun of Holmes County, Ohio, he moved to Missouri in the spring of 1866 having returned to farm with his father and teaching. In August of 1866, he returned (over)		27. Other Surveys in Which Included		39. Endangered? By What? Yes <input type="checkbox"/> No <input checked="" type="checkbox"/>	
18. Description of Environment and Outbuildings The house sits off the county gravled road in a fenced yard facing West. A summer kitchen with gableroof, clapboarding and resting on a filed stone foundation is to the east. A large gabrel roofed barn on cut sonte foundation is to the Northeast.		19. Sources of Information History of Cooper County 1919 Maps: 1874-1975		40. Visible from Public Road? Yes <input checked="" type="checkbox"/> No <input type="checkbox"/>	
20. Prepared by J. Shields/R.Dyer		41. Organization Friends of Historic Boonville		42. Date 5/81	
21. Revision Date 11/83		43. Date 5/81		44. Revision Date 11/83	

43. (cont.) to Ohio, married Salome Shutt. They had seven children, he died in 1890, his widow and son, Albert (Circuit Court and recorder of deeds 1903-1925) lived in the residence until Alberts death until 1938. It has been owned by Viloa Eichleberger at least 25 years.




~~Pilot Grove South Quad~~ 7.5 USGS
Billingsville





HISTORIC INVENTORY

1. No. PG-15		4. Present Name(s) Stockelien Property		81CP0261	
2. County Cooper		5. Other Name(s)			
3. Location of Negatives Friends of Historic Boonville		Spence, Foglephol, Schupp Residence			
6. Specific Location SW 1/4 of SW 1/4 of Section 25 T48N, R19W		16. Thematic Category		28. No. of Stories 2	
7. City or Town if Rural Township & Vicinity Pilot Grove		17. Date(s) or Period 1870's late		29. Basement? Yes No X	
8. Site Plan with North Arrow		18. Style or Design Vernacular		30. Foundation Material stone piers	
		19. Architect or Engineer		31. Wall Construction frame	
		20. Contractor or Builder A.N. Spence		32. Roof Type & Material gable-tin	
		21. Original Use, if apparent residence		33. No. of Bays Front 3 Side 1	
		22. Present Use abandoned		34. Wall Treatment clapboard	
9. Coordinates UTM		23. Ownership Public <input type="checkbox"/> Private <input checked="" type="checkbox"/>		35. Plan Shape rec	
10. Site Building Structure Object <input checked="" type="checkbox"/>		24. Owner's Name & Address, if known Ed Stockelien Route 1 Pilot Grove, MO		36. Changes (Explain in #42) Addition <input checked="" type="checkbox"/> Altered Moved <input type="checkbox"/>	
11. On National Register? Yes <input type="checkbox"/> No <input checked="" type="checkbox"/>		12. Is it Eligible? Yes <input checked="" type="checkbox"/> No <input type="checkbox"/>		37. Condition Interior Exterior poor	
13. Part of Estab. Hist. Dist? Yes <input type="checkbox"/> No <input checked="" type="checkbox"/>		14. District Potent? Yes <input type="checkbox"/> No <input checked="" type="checkbox"/>		38. Preservation Underway? Yes No <input checked="" type="checkbox"/>	
15. Name of Established District		25. Open to Public? Yes <input type="checkbox"/> No <input checked="" type="checkbox"/>		39. Endangered? By What? Yes <input checked="" type="checkbox"/> No	
		26. Local Contact Person or Organization Friends of Historic Boonville		40. Visible from Public Road? Yes <input checked="" type="checkbox"/> No	
		27. Other Surveys in Which Included		41. Distance from and Frontage on Road	

42. Further Description of Important Features The house is built on the central half flanking chimney plan. The roof is gable and covered with rib tin. Eave is boxed and entablature is wide. Windows are covered with a 2 plank board shutter. It rests upon stone piers and a log sill. Across the West facade is an enclosed pent addition. The structure is covered with clapboard. Photo The projecting gable on the front faced is adorned with a window.

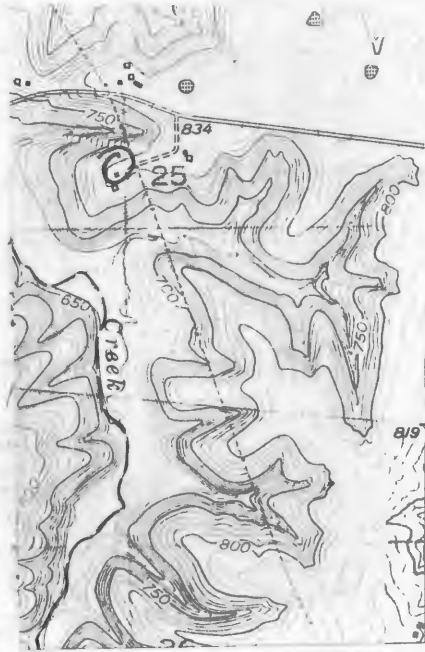
43. History and Significance Built by A.N. Spencer, who was born in England and arrived in Cooper County with his parents in c1845. Spence was a plaster by trade which he alternated with farming. He married Mary A. Bagwell in 1857. He was justice of peace for Pilot Grove Township between 1878-1886. From c1895 through 1915, the structure was the home of Ernest Vogelpohl, a german immigrant who married Elizabeth Hoflander, also a german immigrant (see Hoflander family history, Over

44. Description of Environment and Outbuildings The structure sits atop a crest of a hill overlooking the Brush Creek Valley on the West at the end of a long private lane. A small box style c1950 residence is 100 yards to the east. Yard is filled with farm clutter.

45. Sources of Information
Oral history: Ed Stockelien
History of Cooper County 1883 & 1919
Maps: 1877-1950

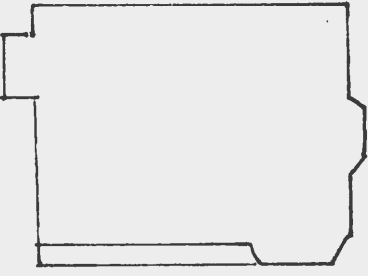
46. Prepared by
J. Shields/R.Dyer
47. Organization Friends of
Historic Boonville
48. Date 5/81 49. Revision Date(s) 10/83

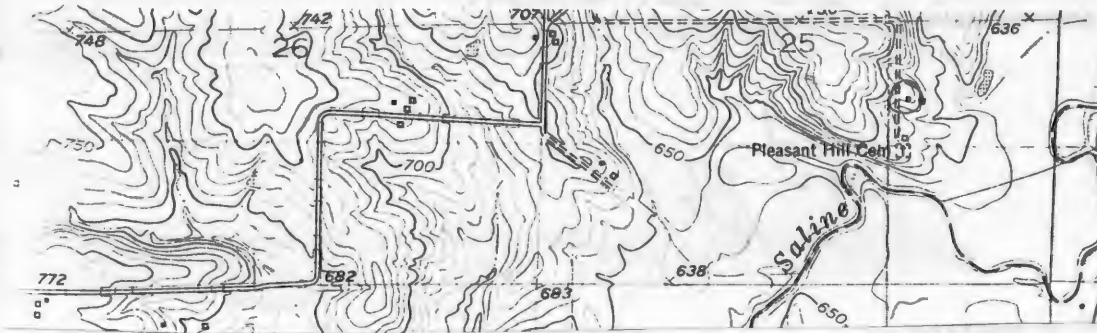
43. (cont.) in Palestine Twonship). NOTE: Plat maps give Ernest name as Vogelphol, however, Johnson 1919 History of Cooper County says its Walje). The next owner in c1919, was Walter Schupp, Schupp's mother was a daughter of the Vogelphol-Waljes (Johnson's History...Ernest Walje & wife, the latter of whom was a Miss Foglephol). The Schupp's family ownership continued into the 1950's. In 1952-54 it was the property of Hobbs & Brenner. The present owner purchased the fproperty from them in c1954.





HISTORIC INVENTORY

1. No. PG-48		4. Present Name(s) Haller Property		81CP0294	
2. County Cooper		5. Other Name(s)			
3. Location of Negatives Friends of Historic Boonville		6. Specific Location Lotspeich Residence			
7. City or Town Pilot Grove		16. Thematic Category		28. No. of Stories 2	
8. Site Plan with North Arrow 		17. Date(s) or Period c1907		29. Basement? Yes No <input checked="" type="checkbox"/>	
9. Coordinates Lat Long		18. Style or Design Queen Anne		30. Foundation Material cut stone	
10. Site in Building Structure Object <input checked="" type="checkbox"/>		19. Architect or Engineer Charles Lotspeich		31. Wall Construction frame	
11. On National Register? Yes <input checked="" type="checkbox"/> No <input checked="" type="checkbox"/>		20. Contractor or Builder Charles Lotspeich		32. Roof Type & Material gable, wood shingles	
12. Is It Eligible? Yes <input checked="" type="checkbox"/> No <input checked="" type="checkbox"/>		21. Original Use, if apparent residence		33. No. of Bays Front 3 Side 1	
13. Part of Estab. Hist. Dist.? Yes <input checked="" type="checkbox"/> No <input checked="" type="checkbox"/>		22. Present Use abandoned		34. Wall Treatment clapboard	
14. District Potential? Yes <input checked="" type="checkbox"/> No <input checked="" type="checkbox"/>		23. Ownership Public <input type="checkbox"/> Private <input checked="" type="checkbox"/>		35. Plan Shape rec.	
15. Name of Established District		24. Owner's Name & Address, if known Milford Haller RR Pilot Grove, MO		36. Changes (Explain in #42) Addition Altered Moved	
16. Name of Established District		25. Open to Public? Yes <input type="checkbox"/> No <input checked="" type="checkbox"/>		37. Condition Interior <u>deteriorated</u> Exterior <u>deteriorated</u>	
17. Name of Established District		26. Local Contact Person or Organization Friends of Historic Boonville		38. Preservation Underway? Yes No <input checked="" type="checkbox"/>	
18. Name of Established District		27. Other Surveys in Which Included		39. Endangered? By What? vacant	
19. Name of Established District		28. Name of Established District		40. Visible from Public Road? Yes <input checked="" type="checkbox"/> No	
20. Name of Established District		29. Name of Established District		41. Distance from and Frontage on Road	
42. Further Description of Important Features The two story Queen Anne house has a gable roof with wood shingles, a boxed eave and a layered entablature. The projecting gables are filled with fishscale singles and stickworks. One faces south and forms a chamfered bay, all have small rectangular windows for accent. Windows are 1-over-1 and trabeated. A small screened-in porch is on the southeast. A pent porch with battered columns protects a east side door. A small diamond shaped window next to the entrance denotes interior staircase. Millwork is bullseye on the interior and 1st floor door have transoms.					
43. History and Significance The structure was built by Charles H. Lotspeich shortly before his death in 1907. Lotspeich was the son of Ralph and Nancy Lotspeich who were owners of the farm as early as 1877. Charles married Addie Orr. After his death, his son and his widow retained ownership. Addie died in 1945 and Roy in 1973. After his death it was purchased by Haller to add to the extensive farm acreage owned by he and his brother.					
44. Description of Environment and Outbuildings The house now sits in a wheat field facing West. To the south is the Pleasant Hill Baptist Church. To the Southwest (across gravelled road) is the Pleasant Hill Cemetery. A rib tin covered outbuilding is to the east.					
45. Sources of Information History of Cooper County 1919 Maps: 1877-1975				46. Prepared by J. Shields/R. Dyer	
				47. Organization Friends of Historic Boonville	
				48. Date 5/81	
				49. Revision Date(s) 11/83	



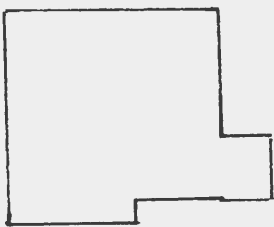
~~Pilot Grove~~ South Quad 7.5 USGS

Billingsville Quad



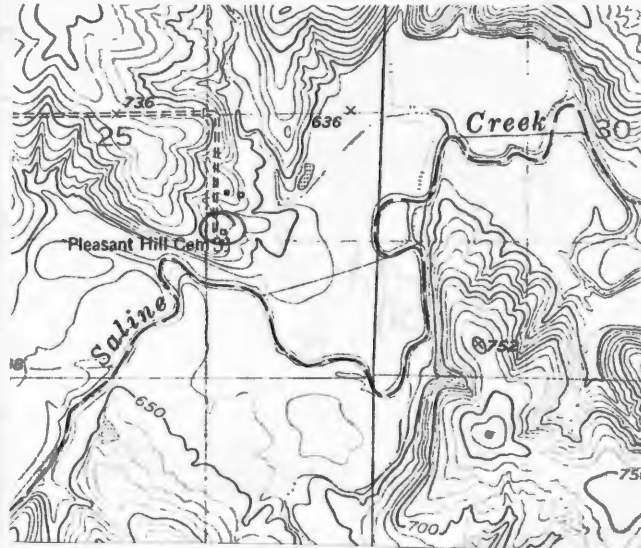


HISTORIC INVENTORY

1. No. PG-49		4. Present Name(s) Pleasant Hill Baptist Church		Haller Property	
2. County Cooper		5. Other Name(s)		81CP0295	
3. Location of Negatives Friends of Historic Boonville		16. Thematic Category		28. No. of Stories 1	
6. Specific Location SE 1/4 of SE 1/4 of Section 25 T48N, R18W		17. Date(s) or Period c1880 (?)		29. Basement? Yes No <input checked="" type="checkbox"/>	
7. City or Town Pilot Grove		18. Style or Design Vernacular		30. Foundation Material	
8. Site Plan with North Arrow		19. Architect or Engineer		31. Wall Construction frame	
		20. Contractor or Builder		32. Roof Type & Material crossed gable-tin	
		21. Original Use, if apparent Church		33. No. of Bays Front - Side -	
9. Coordinates Lat Long		22. Present Use farm storage		34. Wall Treatment rib tin	
10. Structure Building		23. Ownership Public <input type="checkbox"/> Private <input checked="" type="checkbox"/>		35. Plan Shape rec	
11. On National Register? Yes <input type="checkbox"/> No <input checked="" type="checkbox"/>		24. Owner's Name & Address, if known Milford Haller RR Pilot Grove, MO		36. Changes (Explain in #42) Addition <input type="checkbox"/> Altered <input checked="" type="checkbox"/> Moved <input type="checkbox"/>	
12. Is It Eligible? Yes <input checked="" type="checkbox"/> No <input type="checkbox"/>		25. Open to Public? Yes <input type="checkbox"/> No <input checked="" type="checkbox"/>		37. Condition Interior Exterior <u>good</u>	
13. Part of Estab. Hist. Dist.? Yes <input type="checkbox"/> No <input checked="" type="checkbox"/>		26. Local Contact Person or Organization Friends of Historic Boonville		38. Preservation Underway? Yes No <input checked="" type="checkbox"/>	
14. District Potent.? Yes <input type="checkbox"/> No <input checked="" type="checkbox"/>		27. Other Surveys in Which Included		39. Endangered? By What? <u>usage as storage</u> Yes <input checked="" type="checkbox"/> No <input type="checkbox"/>	
15. Name of Established District				40. Visible from Public Road? Yes <input checked="" type="checkbox"/> No <input type="checkbox"/>	
				41. Distance from and Frontage on Road	
42. Further Description of Important Features Roof of the Church is cross gable and covered with rib tin. Entrance is through a tower and a single leaf on the North is unprotected. The entire structure is covered with rib tin, foundation material cannot be ascertained or any original detailing.					
43. History and Significance Present Church building construction date is hard to ascertain. A building was in approximate location as early as 1874, however it is believed this structure was constructed c 1915. The congregation was organized as early as 1823, Pilot Grove Township was celebrated for its Camp Meetings. The Church was Baptist. Early records as well as later information has been lost. When the Church disbanded, the structure was (over)					
44. Description of Environment and Outbuildings The Church sits at the end of a private lane facing North. Pleasant Hill Cemetery is across the lane to the Northwest. The Petline Saline Creek valley is to the south. There are no other outbuildings associated with the structure.					
45. Sources of Information Cooper County Cemetery Records 1982 History of Cooper County 1883 Maps 1874-1975				46. Prepared by J. Shields/R. Dyer	
				47. Organization Friends of Historic Boonville	
				48. Date 5/81	
				49. Revision Date 11/83	

43. (cont.) sold to Roy Lotspiech.

The cemetery was organized in 1852, however it was used for burial prior to that time. (probably 1830's). Oldest recorded grave 1842. Many of the graves are marked with hand-hewn field stones. The slaves of a least two families (Rennison-McCutheon) were buried here also. The cemetery is well cared for by the cemetery association.




~~Pilot Grove South Quad~~ 7.5 USGS
Billingsville





HISTORIC INVENTORY

1 PG-50		4 Present Name(s) Andrew and Harold Haller		SICPO 296	
2 County Cooper		5 Other Name(s)			
3 Location of Negatives Friends of Historic Boonville		"old Davin Place" "Glenwood Farm"			
6 Specific Location NW 1/4 of NW 1/4 of Section 25 T48N, R18W		16 Thematic Category		28 No. of Stories 2	
7 City or Town b Pilot Grove		17 Date(s) or Period 1870's-1880's		29 Basement? Yes No <input checked="" type="checkbox"/>	
8 Site Plan with North Arrow		18 Style or Design Vernacular - I house		30 Foundation Material quarried stone	
		19 Architect or Engineer		31 Wall Construction frame	
		20 Contractor or Builder Andrew & Michael Davin		32 Roof Type & Material gable-asphalt sh	
		21 Original Use, if apparent residence		33 No. of Bays Front 5 Side 1	
		22 Present Use abandoned		34 Wall Treatment Clapboard	
9 Coordinates UTM Lat Long		23 Ownership Public <input type="checkbox"/> Private <input checked="" type="checkbox"/>		35 Plan Shape rec.	
10 Site Building Structure <input checked="" type="checkbox"/> Object <input type="checkbox"/>		24 Owner's Name & Address, if known Haller Bros. Route 3 Boonville, MO		36 Changes (Explain in #42) Addition Altered Moved <input checked="" type="checkbox"/>	
11 On National Register? Yes <input type="checkbox"/> No <input checked="" type="checkbox"/>		25 Open to Public? Yes <input type="checkbox"/> No <input checked="" type="checkbox"/>		37 Condition Interior Exterior poor	
12 Is It Eligible? Yes <input checked="" type="checkbox"/> No <input type="checkbox"/>		26 Local Contact Person or Organization Friends of Historic Boonville		38 Preservation Underway? Yes No <input checked="" type="checkbox"/>	
13 Part of Estab. Hist. Dist.? Yes <input type="checkbox"/> No <input checked="" type="checkbox"/>		27 Other Surveys in Which Included		39 Endangered? By What? Yes <input checked="" type="checkbox"/> No	
14 District Potent? Yes <input type="checkbox"/> No <input checked="" type="checkbox"/>		40 Visible from Public Road? Yes <input checked="" type="checkbox"/> No		41 Distance from and Frontage on Road	
15 Name of Established District		42 Further Description of Important Features The two story I-house is built on the central hall flanking chimney plan. Roof is gable and covered with asphalt shingles. Entablature is wide and corners form pilasters. Windows are 2-over-2 and have lintels and are shuttered. It rests on a quarried stone foundation. One the north is a pent addition used as a garage. The structure is covered with clapboard. Parch has been rotn away. Entrance is single leaf and has a transom.			
43 History and Significance This two story frame I-house was built in the late 1870's or early 1880's by Andrew and Michael Davin, sons of Micha31 and Ellen (Ryan) Davin. The original house on the site was a one story double pen log house, probably built prior to the time the Davins bought the place. This log house was incorporated into the present house as a rear addition, but it was dismantled c1978 by the present owner because of its severely deteriorated condition. The house has been vacant for a number of years and no longer has the three porches that (over)		44 Description of Environment and Outbuildings The house faces South and sits behind a new house. To the Northeast of the structure is a small board and batten smoke house, on stone pier, with wood shingles which is original to the structure. Other numerous outbuildings are insignificant to this structure.			
45 Sources of Information History of Cooper County 1919 Oral History: Andrew Haller Maps: 1874-1975		46 Prepared by J. Shields/R.Dyer 47 Organization Friends of Historic Boonville 48 Date 5/81 49 Revision Date 11/83			

43 (cont.) were part of the original house. The stairway and downstairs woodwork is still largely intact, but the second story woodwork and most of the mantels have been removed and sold.

Andrew and Harold Haller, sons of Edson Haller, inherited this farm (originally 478 acres but now 344 acres) from their father upon his death in 1963. Edson Hall bought the place in 1931 after renting it for about 2 years from the Davin brothers. The Davins lived in the house up to c1926 when they moved to Boonville where Andrew Davin served three terms as county judge for the western district of Cooper County. Andrew Davin was also a vice-president of the Pilot Grove Bank and vice-president of the Elliott & Chapman Furniture Co. in Pilot Grove.

Michael Davin, Father of the Davin brothers, was born January 6, 1816, in Ireland where he grew to manhood and married Ellen Ryan in 1837. They came to the United States in 1848 and went first to Cincinnati then moved across the river to Covington, Kentucky. They remained there until the spring of 1877 when they came to Cooper County and settled on this farm. Michael Davin died July 9, 1891, and his widow died July 27, 1899. They had 12 children two of whom died in childhood. Michael Davin (born 1854) and Andrew Davin (born 1860) took over operations of the farm after their parents died.



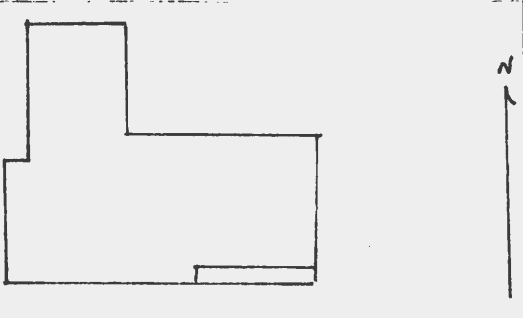
Billingsville Quad Pilot Grove South Quad 7.5 USGS







HISTORIC INVENTORY

1. No. PG-46		4. Present Name(s) Twardowski Property		81CP 0292	
2. County Cooper		5. Other Name(s)			
3. Location of Negatives Friends of Historic Boonville		"Old Judge John McCutcheon Place"-Newton Reid- Hill Property			
6. Specific Location SE 1/4 of SE 1/4 of Section 26 T48N, R18W		16. Thematic Category		28. No. of Stories 2	
7. City or Town 11. Rural Township & Vicinity Pilot Grove		17. Date(s) or Period c1880		29. Basement? Yes No <input checked="" type="checkbox"/>	
8. Site Plan with North Arrow 		18. Style or Design Vernacular-Italianate Affinities		30. Foundation Material cut stone	
9. Coordinates UTM Lat Long		19. Architect or Engineer		31. Wall Construction frame	
10. Site Structure Building Object		20. Contractor or Builder		32. Roof Type & Material hip-tine	
11. On National Register? Yes <input type="checkbox"/> No <input checked="" type="checkbox"/>		21. Original Use, if apparent residence		33. No. of Bays Front 3 Side 1	
12. Is It Eligible? Yes <input checked="" type="checkbox"/> No <input type="checkbox"/>		22. Present Use residence		34. Wall Treatment aluminium siding	
13. Part of Estab. Hist. Dist? Yes <input type="checkbox"/> No <input checked="" type="checkbox"/>		23. Ownership Public <input type="checkbox"/> Private <input checked="" type="checkbox"/>		35. Plan Shape L	
14. District Yes <input type="checkbox"/> Potential? No <input checked="" type="checkbox"/>		24. Owner's Name & Address, if known Twardowski, Paul RR Pilot Grove, Mo		36. Changes (Explain in #42) Addition Altered <input checked="" type="checkbox"/> Moved <input type="checkbox"/>	
15. Name of Established District		25. Open to Public? Yes <input type="checkbox"/> No <input checked="" type="checkbox"/>		37. Condition Interior Exterior good	
42. Further Description of Important Features Resting upon a cut stone foundation the two story dwelling has a hip roof covered with standing seam metal. Chimney are straddle the roof line with corbelled caps. Except for fascic design all Italianate features are obscured by the application of aluminuim siding. Windows are 2-over-2 have lintels and are shuttered. The single leaf entrance is portect by a pent porch supported with wrought iron columns.		26. Local Contact Person or Organization Friends of Historic Boonville		38. Preservation Underway? Yes No <input checked="" type="checkbox"/>	
43. History and Significance The structure sits on part of the "Old Judge John McCutchen Place". McCutchen owned almost the entire section at one time and resided in a "fine brick residence" which sat about 100 yards from this structure. It could have been built for one of his nine children, but in all likelyhood Newton R. Ried built this sturcture after 1895. After McCutchen death his farm was divided among hier and sold. The brick structure was sold (over)		27. Other Surveys in Which Included		39. Endangered? By What? Yes No <input checked="" type="checkbox"/>	
44. Description of Environment and Outbuildings The house sits on a ridge facing south just off the county gravled road. A vertical board garage is to the southeast. A rib tin machine shed is to the east. On the west there is a chicken house covered with car siding.		40. Visible from Public Road? Yes <input checked="" type="checkbox"/> No		41. Distance from and Frontage on Road	
45. Sources of Information History of Cooper County 1883, 1919 Maps: 1874-1975		46. Prepared by J. Shields/R.Dyer		47. Organization Friends of Historic Boonville	
		48. Date 5/81		49. Revision Date 11/83	

43. (cont.) with other acreage at that time and has since been torn down. Reid owned this property ghtough 1925, followed by a Hill in the 1950-1970's and has just (5/81) been purchased by Twardowski.



~~Pilot Grove~~ South Quad 7.5 USGS
Billingsville

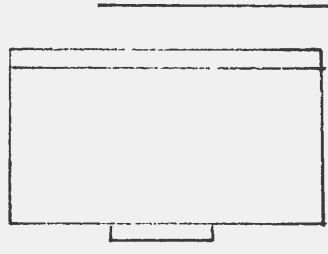


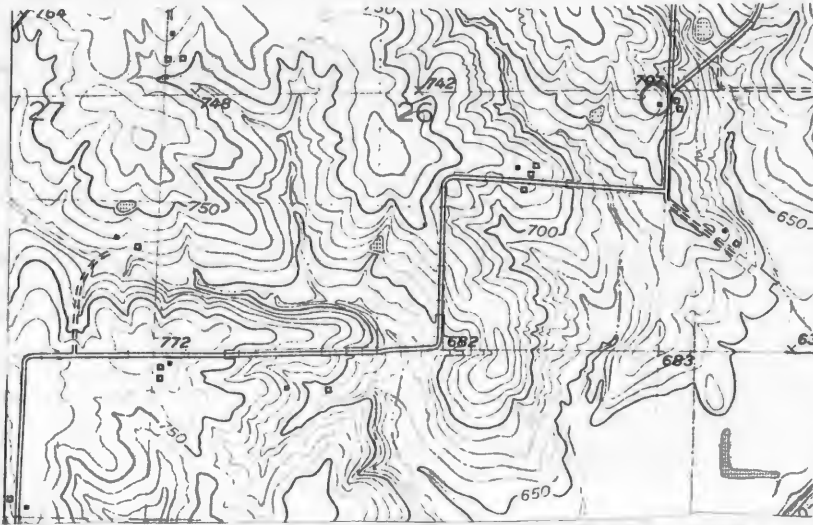


CP 15 002-803

Office of Historic Preservation, P.O. Box 176, Jefferson City, Missouri 65101

HISTORIC INVENTORY

1. No. PG-47		4. Present Name(s) Kempf Property	
2. County Cooper		5. Other Name(s)	
3. Location of Negatives Friends of Historic Boonville		8ICPD293	
6. Specific Location SW 1/4 of SW 1/4 of Section 26 T48NR, 18W			
7. City or Town 11. Rural Township & Vicinity Pilot Grove		16. Thematic Category	
8. Site Plan with North Arrow 		17. Date(s) or Period c 1880s	
9. Coordinates UTM Lat _____ Long _____		18. Style or Design Vernacular	
10. Site Structure X Building Object		19. Architect or Engineer	
11. On National Register? Yes <input type="checkbox"/> No <input checked="" type="checkbox"/>		20. Contractor or Builder	
12. Is It Eligible? Yes <input type="checkbox"/> No <input type="checkbox"/>		21. Original Use, if apparent residence	
13. Part of Estab. Hist. Dist? Yes <input type="checkbox"/> No <input checked="" type="checkbox"/>		22. Present Use rental property	
14. District Potent'l? Yes <input type="checkbox"/> No <input checked="" type="checkbox"/>		23. Ownership Public <input type="checkbox"/> Private <input checked="" type="checkbox"/>	
15. Name of Established District		24. Owner's Name & Address, if known Joe Lee Kempf RR Pilot Grove, MO	
16. Further Description of Important Features Built on the central hall I-house plan, with flanking chimneys the structure rests upon a quarried stone foundation. A pent addition runs the entire length of the back (west) facade. The single leaf entrance is protected by a mush later pent porch. Windows are 2-over-2 and 1-over-1 and trabeated. Roof is gable and covered with asphalt shingles. The structures original detailing is obscured by application of asbestos siding.		25. Open to Public? Yes <input type="checkbox"/> No <input checked="" type="checkbox"/>	
17. History and Significance The structure is owned by Joe lee Kempf. He uses it as rental property (Terry Burnett). It was moved to this location about 50 years ago from about 4 miles southwest of this location.		26. Local Contact Person or Organization Friends of Historic Boonville	
18. Description of Environment and Outbuildings The house sits close to the county graveled road facing east. A board and batten garage is to the south. To the southwest are metal grain storage bins.		27. Other Surveys in Which Included	
19. Sources of Information Oral History: August Lammers, Terry Burnett Maps: 1877-1975		28. No. of Stories 2	
		29. Basement? Yes <input type="checkbox"/> No <input checked="" type="checkbox"/>	
		30. Foundation Material quarried stone	
		31. Wall Construction frame	
		32. Roof Type & Material gable-asph. sh.	
		33. No. of Bays Front 5 Side 1	
		34. Wall Treatment asbestos siding	
		35. Plan Shape rec.	
		36. Changes (Explain in #42) Addition Altered <input checked="" type="checkbox"/> Moved <input type="checkbox"/>	
		37. Condition Interior _____ Exterior fair	
		38. Preservation Underway? Yes <input type="checkbox"/> No <input checked="" type="checkbox"/>	
		39. Endangered? By What? Yes <input type="checkbox"/> No <input checked="" type="checkbox"/>	
		40. Visible from Public Road? Yes <input checked="" type="checkbox"/> No <input type="checkbox"/>	
		41. Distance from and Frontage on Road	
42. Prepared by I. Shields/R. Dyer		43. Organization Friends of Historic Boonville	
44. Date 5/81		45. Revision Date	

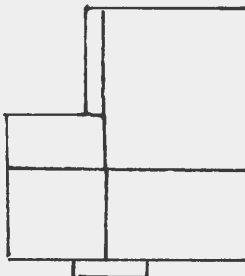


Pilot Grove South Quad 7.5 USGS
Billingsville

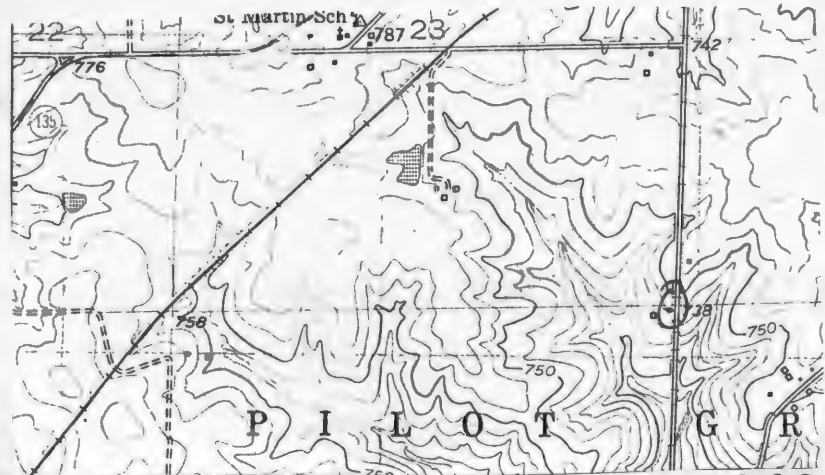




HISTORIC INVENTORY

1. No. PG-53		4. Present Name(s) Kempf Property		8000 299	
2. County Cooper		5. Other Name(s)			
3. Location of Negatives Friends of Historic Boonville		"Old Jacob Hoff Place"			
6. Specific Location NE 1/4 of NE 1/4 of Section 26 T48N, R18W		16. Thematic Category		28. No. of Stories 1 1/2	
7. City or Town 11. Rural Township & Vicinity Pilot Grove		17. Date(s) or Period c1870's-1912		29. Basement? Yes No <input checked="" type="checkbox"/> X	
8. Site Plan with North Arrow 		18. Style or Design Vernacular-Cottage		30. Foundation Material stone piers	
9. Coordinates UTM Lat Long		19. Architect or Engineer		31. Wall Construction log-frame	
10. Site Structure <input checked="" type="checkbox"/> X Building Object <input type="checkbox"/>		20. Contractor or Builder Jacob Hoff		32. Roof Type & Material gable-tin	
11. On National Register? Yes <input type="checkbox"/> No <input checked="" type="checkbox"/> X		21. Original Use, if apparent residence		33. No. of Bays Front 3 Side 1	
12. Is It Eligible? Yes <input checked="" type="checkbox"/> X No <input type="checkbox"/>		22. Present Use abandoned		34. Wall Treatment clapboard	
13. Part of Estab. Hist. Dist.? Yes <input type="checkbox"/> No <input checked="" type="checkbox"/> X		23. Ownership Public <input type="checkbox"/> Private <input checked="" type="checkbox"/> X		35. Plan Shape L	
14. District Potent'l? Yes <input type="checkbox"/> No <input checked="" type="checkbox"/> X		24. Owner's Name & Address, if known Jerry Kempf Route 3 Boonville, MO		36. Changes (Explain in #42) Addition <input checked="" type="checkbox"/> X Altered Moved	
15. Name of Established District		25. Open to Public? Yes <input type="checkbox"/> No <input checked="" type="checkbox"/> X		37. Condition Interior Exterior <u>deterioration</u>	
42. Further Description of Important Features The original log cabin section measures 14' X 16'. Logs are approximately 6" to 8". Notching is square. Windows are 6-over-6 and shuttered. It has an end chimney. Roof is gable and covered with standing seam metal. Two single leaf entrances (both are off-center) are protected by a bracketed eastlake style porch with turned posts. The structure is covered with clapboard. Besides the South room and Northwest frame additions there are two one room pent additions on the southwest and a pent porch.		26. Local Contact Person or Organization Friends of Historic Boonville		38. Preservation Underway? Yes <input type="checkbox"/> No <input checked="" type="checkbox"/> X	
43. History and Significance The log section of the structure was built by Jacob Hoff sometime prior to 1874. Hoff was married to Bena Felton. By 1905, through 1920 the property was owned by his son Frank, who constructed and improved the structure. Frank married Anne Thiel from Tipton in 1912. By 1925 through the 1940's it was owned by Albert Hoff. The present owner purchased the property in the early 1970's. The structure has been vacant about 25 years.		27. Other Surveys in Which Included		39. Endangered? By What? Yes <input checked="" type="checkbox"/> X No <input type="checkbox"/>	
44. Description of Environment and Outbuildings The structure sits close to the graveled county road facing east. It is completely surrounded by thick brush. A cistern is to the southwest. Large cedar trees grace the yard. No other outbuildings are associated with the structure.		45. Sources of Information History of Cooper County 1919 Maps: 1874-1975		46. Prepared by J. Shields/R. Dyer	
		47. Organization Friends of Historic Boonville		48. Date 5/81	
		49. Revision Date		11/83	

CP-AS-002-804



Billingsville

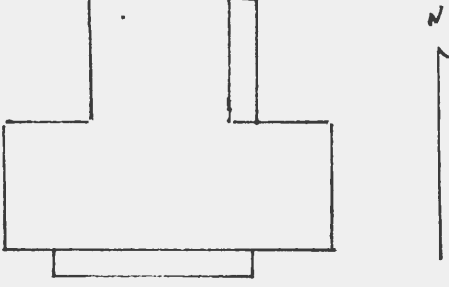
Pilot Grove South Quad 7.5 USGS







HISTORIC INVENTORY

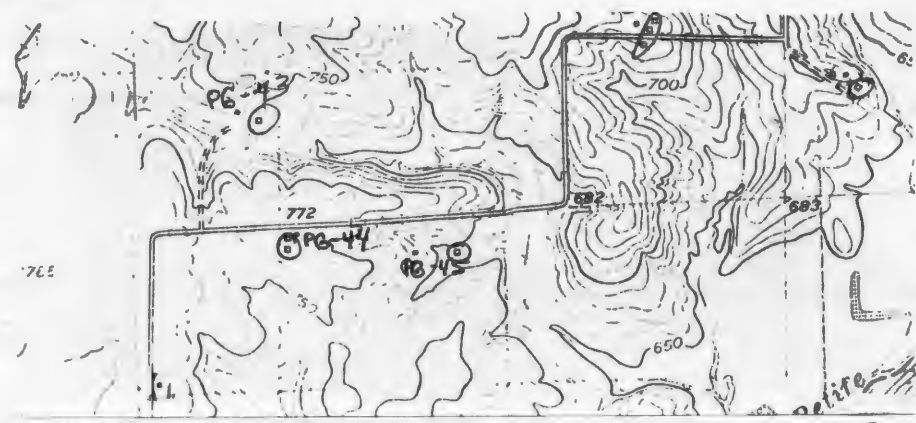
1. No. PG-43		4. Present Name(s) Lammers Property		81CP 8289	
2. County Cooper		5. Other Name(s)			
3. Location of Negatives Friends of Historic Boonville		:Old Clemens Bonen Place"			
6. Specific Location SE 1/4 of SE 1/4 of Section 27 T8N, R18W		16. Thematic Category		28. No. of Stories 2	
7. City or Town or Rural Township & Vicinity Pilot Grove		17. Date(s) or Period c1917		29. Basement? Yes No <input checked="" type="checkbox"/>	
8. Site Plan with North Arrow 		18. Style or Design Vernacular-Box-I-house Affinities		30. Foundation Material poured concrete	
9. Coordinates UTM Lat Long		19. Architect or Engineer		31. Wall Construction frame	
10. Site Building Structure IX Object II		20. Contractor or Builder Clemens Bonen		32. Roof Type & Material hip-ashpalt sh.	
11. On National Register? Yes <input type="checkbox"/> No <input checked="" type="checkbox"/>		21. Original Use, if apparent residence		33. No. of Bays Front 3 Side 1	
12. Is II Eligible? Yes <input type="checkbox"/> No <input checked="" type="checkbox"/>		22. Present Use residence		34. Wall Treatment clapboard	
13. Part of Estab Hist Dist? Yes <input type="checkbox"/> No <input checked="" type="checkbox"/>		23. Ownership Public <input type="checkbox"/> Private <input checked="" type="checkbox"/>		35. Plan Shape T	
14. District Potentl? Yes <input type="checkbox"/> No <input checked="" type="checkbox"/>		24. Owner's Name & Address, if known August Lammers Route 2 Pilot Grove		36. Changes (Explain in #42) Addition Altered Moved	
15. Name of Established District		25. Open to Public? Yes <input type="checkbox"/> No <input checked="" type="checkbox"/>		37. Condition Interior Exterior good	
42. Further Description of Important Features		26. Local Contact Person or Organization Friends of Historic Boonville		38. Preservation Underway? Yes <input checked="" type="checkbox"/> No	
43. History and Significance		27. Other Surveys in Which Included		39. Endangered? By What? Yes No <input checked="" type="checkbox"/>	
44. Description of Environment and Outbuildings		46. Prepared by J. Shields/R.Dyer		40. Visible from Public Road? Yes No <input checked="" type="checkbox"/>	
45. Sources of Information		47. Organization Friends of Historic Boonville		41. Distance from and Frontage on Road	
Oral History: Nellie Lammers		48. Date 5/81		49. Revision Date(s)	

Built on the central hall, flanking chimney I-house plan, the structure has box affinities. Windows are 1-over-1 and have lintels. The single leaf entrance is protected by a pent porch supported by battered columns and a balustrade. The roof is hip and covered with asphalt shingles. It rests upon a poured concrete foundation. On the east is a pent enclosed porch.

Clemens Bonen built the structure in c1917. Frank Schuster and a Mrs. Dorflinger owned the property between then and 1925. It was purchased by the Lammers in October of 1925 and they have resided here the entire time.

The house sits off the graveled county road at the end of a private lane approximately 1/4 of mile. It faces south and the yard is fenced. Two small frame gable rooded outbuildings sit inside the fenced yard. A large gable roofed barn is to the southeast.

CP-AS-002-805




Pilot Grove South Quad 7.5 USGS
North





Office of Historic Preservation HISTORIC INVENTORY

CP-AS-002-806

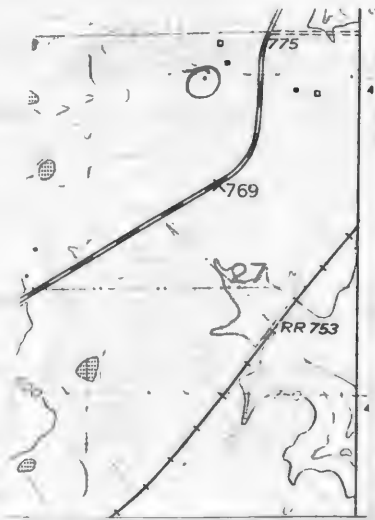
1. No. PG-65		4. Present Name(s) Schupp Property		119 81CP003H	
2. County Cooper		5. Other Name(s) (if)			
3. Location of Negatives Friends of Historic Boonville		Wallue-Schupp Residence			
6. Specific Location NW 1/4 of NW 1/4 of Section 27 T48N, R18W		16. Thematic Category		28. No. of Stories 1	
		17. Date(s) or Period c1910		29. Basement? Yes No <input checked="" type="checkbox"/>	
7. City or Town Pilot Grove		18. Style or Design Vernacular-Queen Anne Cott.		30. Foundation Material poured concrete	
		19. Architect or Engineer		31. Wall Construction frame	
8. Site Plan with North Arrow 		20. Contractor or Builder		32. Roof Type & Material gable-asphalt sh.	
		21. Original Use, if apparent residence		33. No. of Bays Front 3 Side 3	
9. Coordinates UTM		22. Present Use abandoned		34. Wall Treatment clapboard	
		23. Ownership Public <input type="checkbox"/> Private <input checked="" type="checkbox"/>		35. Plan Shape rec.	
10. Structure X, Object I		24. Owner's Name & Address, if known Larry Schupp Route 2 Pilot Grove, MO		36. Changes (Explain in #42) Addition Altered Moved	
		25. Open to Public? Yes <input type="checkbox"/> No <input checked="" type="checkbox"/>		37. Condition Interior fair Exterior fair	
11. On National Register? Yes <input type="checkbox"/> No <input checked="" type="checkbox"/>		26. Local Contact Person or Organization Friends of Historic Boonville		38. Preservation Underway? Yes No <input checked="" type="checkbox"/>	
12. Is it Eligible? Yes <input type="checkbox"/> No <input checked="" type="checkbox"/>		27. Other Surveys in Which Included		39. Endangered? By What? Yes <input checked="" type="checkbox"/> No <input type="checkbox"/> abandoned	
13. Part of Estab. Hist. Dist.? Yes <input type="checkbox"/> No <input checked="" type="checkbox"/>				40. Visible from Public Road? Yes <input checked="" type="checkbox"/> No <input type="checkbox"/>	
14. District Potential? Yes <input type="checkbox"/> No <input checked="" type="checkbox"/>				41. Distance from and Frontage on Road	
15. Name of Established District					
42. Further Description of Important Features The gabled roofed one story frame house has returns, a layered entablature, and the corners form pilasters. Roof is covered with asphalt shingles. It rests upon a poured concrete foundation. On the east facade is a chamfered bay. The single leaf entrance is protected by a eastlake style porch. Windows are 1-over-1 and have lintels. On the west is a pent enclosed porch. It is covered with clapboard.					

43. History and Significance History of Ownership: 1897-1915-A.H. Wallje; 1940 through 1980-Harlen Schupp; 1980 to present, his son, Larry Schupp. The structure has been vacant about 10 years.

44. Description of Environment and Outbuildings The house sits facing east off State Highway 135. A new house is directly in front (east). To the west is a new metal machine storage shed. Two rib tin structure directly associated with the dwelling are to the north and west.

45. Sources of Information Maps: 1874-1975	46. Prepared by J. Shields/R. Dyer
	47. Organization Friends of Historic Boonville
	48. Date 5/81
	49. Revision Date

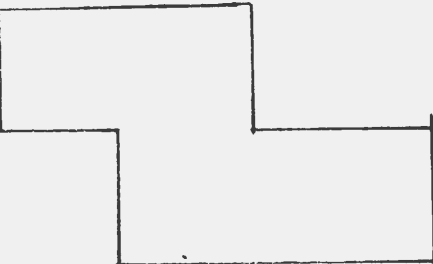
CP AS-002-806





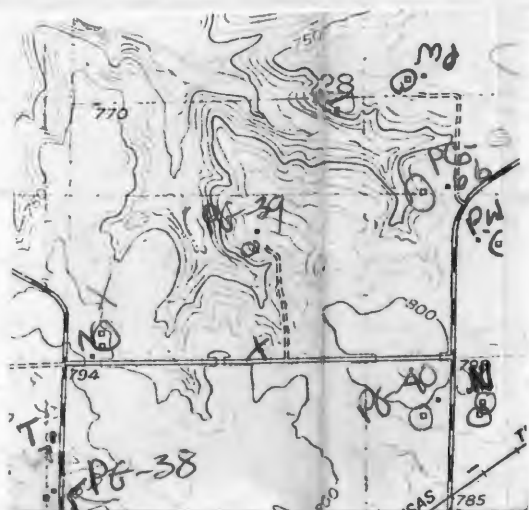


HISTORIC INVENTORY

1 No. PC-39		4 Present Name(s) Meredith Property		8ICP 0284	
2 County Cooper		5 Other Name(s)			
3 Location of Negatives Friends of Historic Boonville		Garrett, W.M. Wittman Residence			
6 Specific Location SW ¼ of SW ¼ of Section 28 T48N,R18W		16 Thematic Category		28 No. of Stories 2	
7 City or Town if Rural Township & Vicinity Pilot Grove North		17 Date(s) or Period c1890		29 Basement? Yes No X	
8 Site Plan with North Arrow 		18 Style or Design Vernacular		30 Foundation Material poured concrete	
9 Coordinates UTM Lat Long		19 Architect or Engineer		31 Wall Construction frame	
10 Site Building Structure IX Object II		20 Contractor or Builder		32 Roof Type & Material hip-wood shingles	
11 On National Register? Yes II No X		21 Original Use, if apparent residence		33 No. of Bays Front 3 Side 2	
12 Is II Eligible? Yes IX No II		22 Present Use residence		34 Wall Treatment vynl siding	
13 Part of Estab Yes II Hist Dist? No X		23 Ownership Public I Private I X		35 Plan Shape L	
14 District Potentl? Yes II No IX		24 Owner's Name & Address, if known Paul Meredith RR Pilot Grove, MO		36 Changes (Explain in #42) Addition X Altered X Moved X	
15 Name of Established District		25 Open to Public? Yes II No I X		37 Condition Interior Exterior good	
42 Further Description of Important Features		26 Local Contact Person or Organization Friends of Historic Boonville		38 Preservation Underway? Yes No X	
43 History and Significance		27 Other Surveys in Which Included		39 Endangered? By What? Yes No X	
44 Description of Environment and Outbuildings		46 Prepared by J. Shields/R.Dyer		47 Organization Friends of Historic Boonville	
45 Sources of Information Maps : 1874-1975		48 Date		49 Revision Date	

Resting on a poured concrete foundation the structures original detailing is obscured by vynl siding. Entrances are unprotected. Windows are 1-Over-1 and attenuated. Roof is hip and covered with wood shingles. Chimneys project from the roof-two have corbelled caps. Dorners project to the south and east from roof.

The house sits off a gravled county road ½ of a mile facing south. A large vertical board barn is deteriorating in the southeast corner of the lot. The yard is fenced.



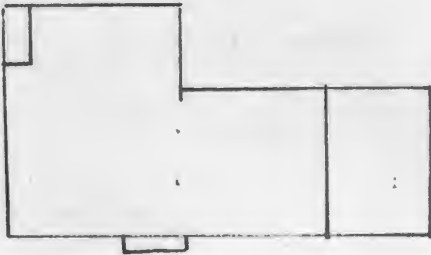
Pilot Grove South Quad 7.5 USGS
North

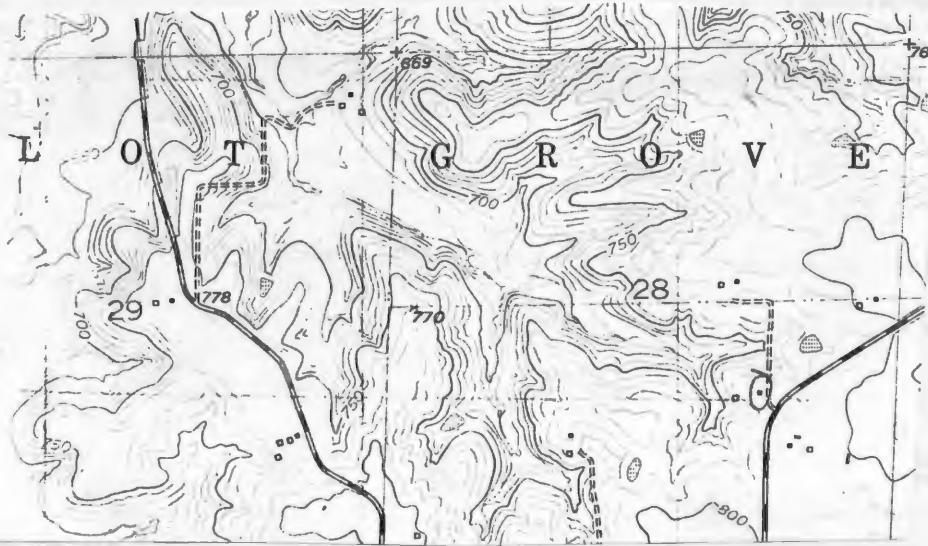




Office of Historic Preservation, P.O. Box 170, Jefferson City, MO 64501
HISTORIC INVENTORY

CP-AS-002-808

1 No. PG-66.		4 Present Name(s) Schuster Property		130 81CP037	
2 County Cooper		5 Other Name(s):			
3 Location of Negatives Friends of Historic Boonville		6 Aggle Residence			
6 Specific Location SE 1/4 of SE 1/4 of Section 28 T48N, R18W		16 Thematic Category		28 No. of Stories X	
7 City or Town 11 Rural, Township & Vicinity Pilot Grove		17 Date(s) or Period c1910		29 Basement? Yes No X	
8 Site Plan with North Arrow 		18 Style or Design Vernacular		30 Foundation Material poured concrete	
9 Coordinates Lat _____ Long _____ UTM		19 Architect or Engineer		31 Wall Construction frame	
10 Site Building Structure X, Object I		20 Contractor or Builder		32 Roof Type & Material gable-asphalt sh.	
11 On National Register? Yes I No X		21 Original Use, if apparent residence		33 No. of Bays Front 3 Side 2	
12 Is It Eligible? Yes X No I		22 Present Use residence		34 Wall Treatment clapboard	
13 Part of Estab. Hist. Dist.? Yes I No X		23 Ownership Public I Private X		35 Plan Shape L	
14 District Potent'l? Yes I No X		24 Owner's Name & Address, if known James Schuster Route 2 Pilot Grove		36 Changes (Explain in #42) Addition X Altered X Moved I	
15 Name of Established District		25 Open to Public? Yes I No I X		37 Condition Interior _____ Exterior good	
		26 Local Contact Person or Organization Friends of Historic Boonville		38 Preservation Underway? Yes X No	
		27 Other Surveys in Which Included		39 Endangered? By What? Yes No X	
				40 Visible from Public Road? Yes X No	
				41 Distance from and Frontage on Road	
42 Further Description of Important Features Additions and enclosures have altered appearance of this one story frame structure on a poured concrete foundation. Original main block has two single leaf entrances, a flat roofed porch, supported by turned posts and a gable peak with small diamond shaped window as accent. Roof is gable and covered with asphalt shingles. Windows are 1-over-1 and have lintels. A room addition to the North and a porch is enclosed on the south. The structure is covered with clapboard.					
43 History and Significance Ownership of the structure was given by wife of the present owner. It was built by Fred Aggle before 1915. Leonard Schuster owned and resided in the structure from mid-1930 until 1975. In 1976, it was inherited by his son, James, the present owner. James enclosed the porch and added the frame room addition at that time.					
44 Description of Environment and Outbuildings The house sits off State Highway 135 facing east. To the southwest is a vertical board outbuilding. To the west is a small gambrel roofed, vertical board barn.					
45 Sources of Information Oral history: Rosemary Schuster				46 Prepared by J. Shields/R.Dyer	
				47 Organization Friends of Historic Boonville	
				48 Date 5/81 49 Revision Date	

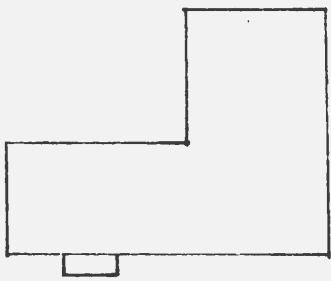


Pilot Grove South Quad 7.5 USGS
North

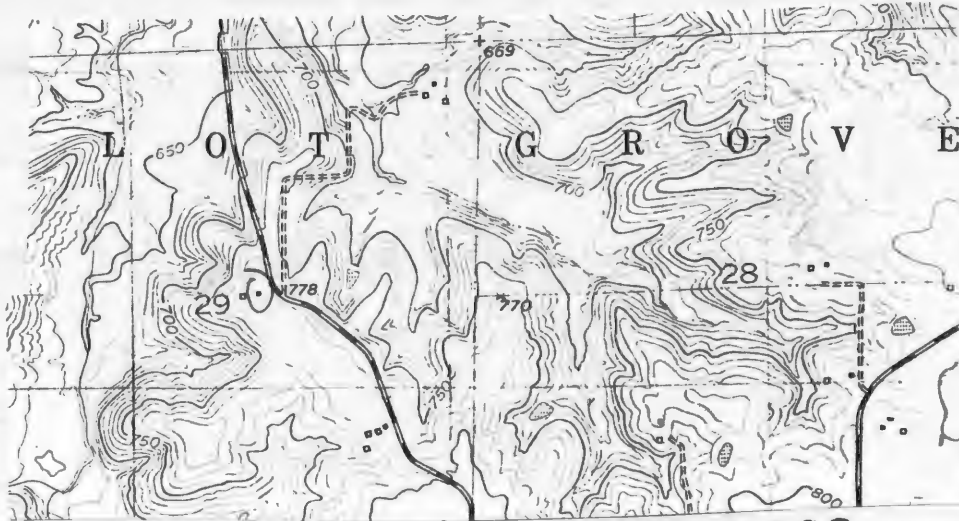




HISTORIC INVENTORY

1 No. PG-36		4 Present Name(s) Larm Property		8CPO 281	
2 County Cooper		5 Other Name(s)			
3 Location of Negatives Friends of Historic Boonville		" old Quinlan Place"			
6 Specific Location NE 1/4 of NE 1/4 of Section 29 T48N,R18W		16 Thematic Category		28 No. of Stories 2	
7 City or Town If Rural Township & Vicinity Pilot Grove		17 Date(s) or Period c 1880's		29 Basement? Yes No	
8 Site Plan with North Arrow 		18 Style or Design Vernacular-I house		30 Foundation Material field st-cut stone	
9 Coordinates UTM Lat Long		19 Architect or Engineer		31 Wall Construction frame	
10 Structure Building		20 Contractor or Builder residence		32 Roof Type & Material gable-ashpalt sh.	
11 On National Register? Yes No		21 Original Use, if apparent rental property		33 No. of Bays Front 3 Side 1	
12 Is It Eligible? Yes No		22 Present Use		34 Wall Treatment clapboard	
13 Part of Estab. Hist. Dist.? Yes No		23 Ownership Public <input type="checkbox"/> Private <input checked="" type="checkbox"/>		35 Plan Shape L	
14 District Potent.? Yes No		24 Owner's Name & Address, if known Ed Larm Pilot Grove, MO		36 Changes (Explain in #42) Addition <input type="checkbox"/> Altered <input checked="" type="checkbox"/> Moved <input type="checkbox"/>	
15 Name of Established District		25 Open to Public? Yes <input type="checkbox"/> No <input checked="" type="checkbox"/>		37 Condition Interior Exterior good	
42 Further Description of Important Features The two story I- house has a gable roof covered with asphalt shingles. Windows are 2-over-2 with lintels. The entrance at the seconded story has been closed. The 1st story entrance with transom is protected by a pent porch with battered columns. It has flanking chimneys and is covered with clapboard. It rests upon a field stone and cut stone foundation.		26 Local Contact Person or Organization Friends of Historic Boonville		38 Preservation Underway? Yes <input checked="" type="checkbox"/> No	
43 History and Significance Present owner has the used the structure as rental property since he purchased it in 1970. History of ownership is : 1897-William Quinlain, 1915-Patrick Quinlain, c1940- Charles, Dilthey, Sr.		27 Other Surveys in Which Included		39 Endangered? By What? Yes No <input checked="" type="checkbox"/>	
44 Description of Environment and Outbuildings The house sits off State Highway 135 facing East. A large gabrel roofed barn is to the West. Other rib tin outbuildings are to the Northwest. A cistern is to the Northeast.		45 Sources of Information Oral History: James Hoff Maps-1874-1975		40 Visible from Public Road? Yes <input checked="" type="checkbox"/> No	
		46 Prepared by J. Shields/R. Dyer		41 Distance from and Frontage on Road	
		47 Organization Friends of Historic Boonville			
		48 Date 5/81		49 Revision Date(s)	

CP-AS-002-804

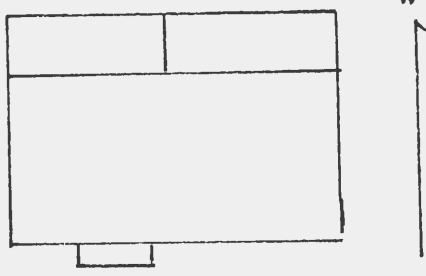


Pilot Grove South Quad 7.5 USGS
N





HISTORIC INVENTORY

1. No. PG-37		4. Present Name(s) James Hoff Property		81CP0282	
2. County Cooper		5. Other Name(s)			
3. Location of Negatives Friends of Historic Boonville		"Old Thomas Brownfield Place"			
6. Specific Location NE ¼ of NE ¼ of Section 29 T48N, R18W		16. Thematic Category		28. No. of Stories 1½	
7. City or Town if Rural Township & Vicinity Pilot Grove		17. Date(s) or Period 1880's		29. Basement? Yes No x	
8. Site Plan with North Arrow 		18. Style or Design Vernacular		30. Foundation Material field st.-pd. concrete	
9. Coordinates UTM Lat Long		19. Architect or Engineer		31. Wall Construction frame	
10. Site Building Structure Object		20. Contractor or Builder Thomas Brownfield		32. Roof Type & Material gable-asphalt sh.	
11. On National Register? Yes No x		21. Original Use, if apparent residence		33. No. of Bays Front 3 Side	
12. Is It Eligible? Yes No x		22. Present Use residence		34. Wall Treatment narrow vinyl siding	
13. Part of Estab. Hist. Dist. Yes No x		23. Ownership Public Private x		35. Plan Shape rec	
14. District Potent? Yes No x		24. Owner's Name & Address, if known James Hoff Rt. 2 Pilot Grove, MO		36. Changes (Explain in #42) Addition Altered Moved x	
15. Name of Established District		25. Open to Public? Yes No x		37. Condition Interior Exterior good	
16. Further Description of Important Features The 1½ story structure rests on stone piers which has been reinforced with poured concrete. Roof is gable, covered with asphalt shingles. No chimney are visible. Single leaf entrance is protected by a 1930's bungalow style porch. Windows are 1-over-1, except in loft area where they are extremely small. All detailing is obscured by the application of narrow vinyl siding. Across the rear (n) facade are two pent additions.		26. Local Contact Person or Organization Friends of Historic Boonville		38. Preservation Underway? Yes No x	
27. Other Surveys in Which Included		28. Endangered? By What? Yes No x		39. Visible from Public Road? Yes No x	
29. Distance from and Frontage on Road		40. History and Significance It is possible to of log or heavy timber construction). Brownfield arrived in Cooper County before 1864 from Richmond Va. He was involved in an indecent during the Civil War in Pilot Grove, when "Bloody" Bill Anderson men were raiding the town in which William Mayo was killed and Brownfield was wounded. He was an elder in the Mt. Vernon Presbyterian Church (over)		41. Distance from and Frontage on Road	
42. Description of Environment and Outbuildings The house sits off State Highway 135 ¼ of a mile in a fenced yard looking South. No other outbuildings are associated with the structure.		43. Sources of Information Oral history : James Hoff History of Cooper County, 1919 Maps 1874-1975		44. Prepared by J. Shields/ R.Dyer	
45. Organization Friends of Historic Boonville		46. Date 5/81		47. Revision Date 11/83	

43. (cont.) His wife Elizabeth (Groves) was originally from Indiana. The farm and residence remained in his name through 1915, however he died in 1901. By the 1930's the farm was owned by Kansas City Life Ins. Co., who rented to Joseph Hoff. Mr. Hoff purchased the farm in 1943 and in 1965 when he died his son, James ran the operations. James inherited the farm upon the death of his mother in 1972.

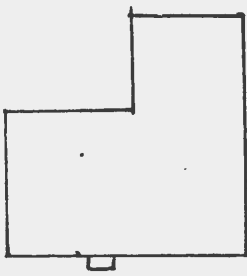


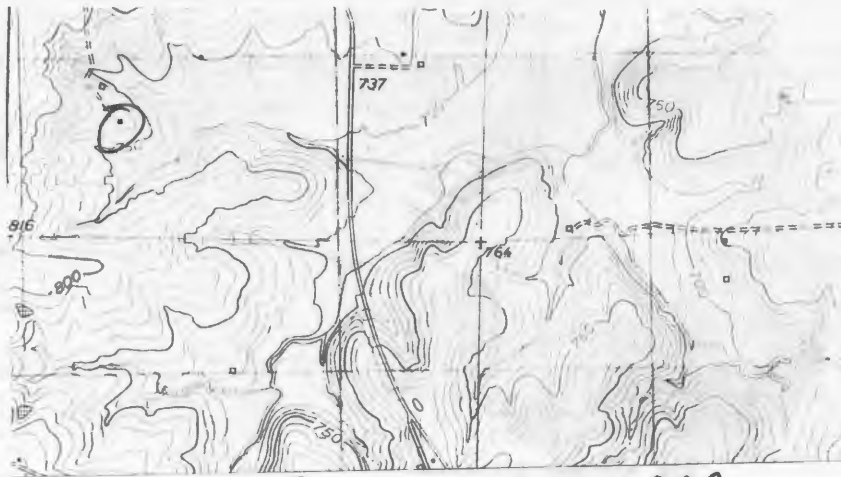
Pilot Grove South Quad 7.5 USGS





HISTORIC INVENTORY

1. No. PG-16		4. Present Name(s) Felton Property	
2. County Cooper		5. Other Name(s) 81CPD 262	
3. Location of Negatives Friends of Historic Boonville		"Old Jacob Baker Place"	
6. Specific Location SW 1/4 of SW 1/4 of Section 30 T48N, R18W		16. Thematic Category	
7. City or Town 11. Rural Township & Vicinity Pilot Grove		17. Date(s) or Period c 1870's	
8. Site Plan with North Arrow 		18. Style or Design Vernacular	
9. Coordinates UTM Lat _____ Long _____		19. Architect or Engineer	
10. Site Building Structure by Object		20. Contractor or Builder	
11. On National Register? Yes <input type="checkbox"/> No <input checked="" type="checkbox"/>		21. Original Use, if apparent residence	
12. Is It Eligible? Yes <input type="checkbox"/> No <input checked="" type="checkbox"/>		22. Present Use abandoned	
13. Part of Estab Hist Dist? Yes <input type="checkbox"/> No <input checked="" type="checkbox"/>		23. Ownership Public <input type="checkbox"/> Private <input checked="" type="checkbox"/>	
14. District Potent'l? Yes <input type="checkbox"/> No <input checked="" type="checkbox"/>		24. Owner's Name & Address, if known Charles Felton Route 1 Pilot Grove, MO	
15. Name of Established District		25. Open to Public? Yes <input type="checkbox"/> No <input checked="" type="checkbox"/>	
42. Further Description of Important Features The 1 1/2 story structure is covered with clapboard and rests upon a field stone foundation. Windows are 2-over-2 and 4-over-4 and have lintels. The roof is gable and covered with rib tin. Interior has bullesye millwork. An eastlake style porch protects a single leaf entrance.		26. Local Contact Person or Organization Friends of Historic Boonville	
43. History and Significance Structure and lands first appear on 1877 plat in the mane of Jacob Baker, followed by Henry Becker through c1925. Charles Felton has owned the property since the 1950's/ The structure has been vacan approximately 20 years..		27. Other Surveys in Which Included	
44. Description of Environment and Outbuildings The structure sits off State Road HH facing East. It is surrounded by a wheat field. Small outbuildings are to the northa nd northwest.		28. No. of Stories 1 1/2	
45. Sources of Information Maps of Cooper County 1874-1975		29. Basement? Yes <input type="checkbox"/> No <input checked="" type="checkbox"/>	
		30. Foundation Material field stone	
		31. Wall Construction frame	
		32. Roof Type & Material gable-rib tin	
		33. No. of Bays Front 3 Side 1	
		34. Wall Treatment clapboard	
		35. Plan Shape L	
		36. Changes (Explain in #42) Addition Altered Moved	
		37. Condition Interior _____ Exterior <u>deteriorated</u>	
		38. Preservation Underway? Yes <input type="checkbox"/> No <input checked="" type="checkbox"/>	
		39. Endangered? By What? Yes <input type="checkbox"/> No <input checked="" type="checkbox"/> abandoned	
		40. Visible from Public Road? Yes <input checked="" type="checkbox"/> No <input type="checkbox"/>	
		41. Distance from and Frontage on Road	
		46. Prepared by J. Shields/ R.Dyer	
		47. Organization Friends of Historic Boonville	
		48. Date 49. Revision Date(s) 5/81 10/83	



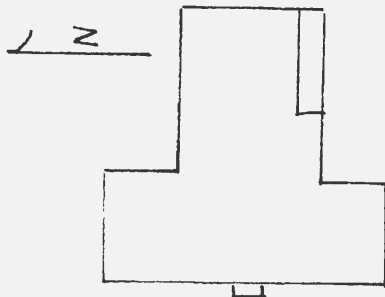
Pilot Grove South 7.5 USGS





HISTORIC INVENTORY

CP AS 002-812

1. No PG-12		4. Present Name(s) Brownfield Property		81CP0258	
2. County Cooper		5. Other Name(s) "Old Abe Brownfield Place"			
3. Location of Negatives Friends of Historic Boonville					
6. Specific Location NW 1/4 of NW 1/4 of Section 31, T48N, R18W.		16. Thematic Category		28. No. of Stories 2	
7. City or Town Pilot Grove		17. Date(s) or Period cc 1880's		29. Basement? Yes No X	
8. Site Plan with North Arrow		18. Style or Design Vernacular-I house		30. Foundation Material quarried stone	
		19. Architect or Engineer		31. Wall Construction frame	
		20. Contractor or Builder Abraham Brownfield		32. Roof Type & Material gable, rib tin	
9. Coordinates Lat Long 15/504504/430310		21. Original Use, if apparent residence		33. No. of Bays Front 3 Side 1	
10. Site Building Structure Object		22. Present Use tenant house		34. Wall Treatment clapboard	
11. On National Register? Yes No X		23. Ownership Public Private X		35. Plan Shape T	
12. Is It Eligible? Yes No X		24. Owner's Name & Address, if known Derry Brownfield Centertown, Missouri 65028		36. Changes (Explain in #42) Addition Altered Moved	
13. Part of Estab Hist Dist? Yes No X		25. Open to Public? Yes No X		37. Condition Interior Exterior good	
14. District Potent? Yes No X		26. Local Contact Person or Organization Friends of Historic Boonville		38. Preservation Underway? Yes No X	
15. Name of Established District		27. Other Surveys in Which Included		39. Endangered? By What? Yes No X	
				40. Visible from Public Road? Yes No X	
				41. Distance from and Frontage on Road	

42. Further Description of Important Features The large I-house with central hall sits on a field stone foundation. The windows at the 2nd story are smaller than the 1st story, but both are 2-over-2, and trabeated. The roof is gable, with the end being decorated with scalloped vergeboard. The entrance is single leaf and protected by a gable cap supported on square post. The roof has a gable projecting directly above. The corners form pilasters.

43. History and Significance This 2 story frame house with a central gable peak is presently owned by Derry Brownfield who bought in c 1960 from Joe Vollrath and made it part of the adjoining Brownfield Centennial Farm (see PG-13). George Gross, Derry Brownfield's father-in-law presently lives in the house. The house was probably built in the 1880's or 90's by Abraham ("Abe" or Abram) Brownfield. By 1915 it was the property of Harry Quint and was called "Pilot Knob Farm". In 1917 it was purchased by Otto Stoecklein (born in Baden, (see rev.))

44. Description of Environment and Outbuildings The structure sits high on a ridge off County Road HH, about 1/2 mile, facing West. Two vertical board outbuildings sit close on the Northeast. A large vertical board barn with tin roof sits further away to the East.

45. Sources of Information
History of Howard and Cooper County, 1883 p.824
History of Cooper County, Johnson, 1919, pp. 1126-1127
Atlas Map of Cooper County, 1877

(see reverse)

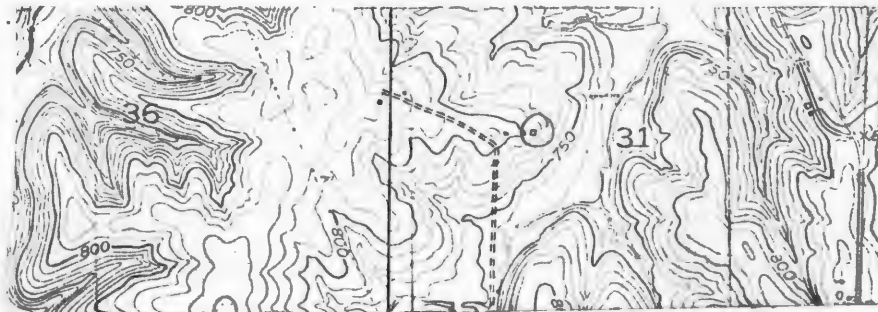
46. Prepared by
J. Shields/R.L. Dyer

47. Organization Friends of Historic Boonville

48. Date 6/81 49. Revision Date(s)

43. (cont.) in 1879 and came to this country in 1882 with his parents, Andrew and Mary Ann Stoecklein, who settled in Clear Creek township, Cooper County. Otto Stoecklein was a breeder of Poland China hogs. He married Mamie Hamilton in 1904 and had seven children. The Stoeckleins owned this farm until sometime in the 1940's when it was pruchased by Joe Vollrath/

45. (cont.) Illustrated Historic Atlas of Cooper County, 1897
 Standard Atlas of Cooper County, 1915
 1874, 1925 Maps of Cooper County
 Interviews with Vernon Gerling, 5/30/81, Mrs. Derry Brownfield, 5/30/81



Pilot Grove North Quad 7.5 u965





HISTORIC INVENTORY

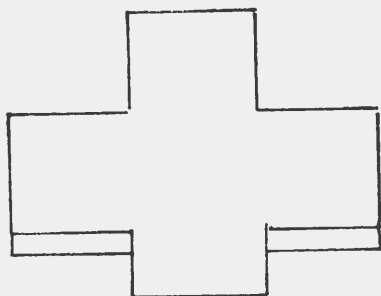
PG-38

2 County
Cooper3 Location of Negatives
Friends of Historic Boonville

6 Specific Location

NW ¼ of NW ¼ of Section 32
T48N, R18W7 City or Town 11 Rural Township & Vicinity
Pilot Grove

8 Site Plan with North Arrow

9 Coordinates UTM
Lat _____
Long _____

10 Site Building 11 Structure by Object 11

11 On National Register? Yes ☐ No ☒ 12 Is It Eligible? Yes ☐ No ☐13 Part of Estab Hist Dist? Yes ☐ No ☒ 14 District Potent? Yes ☐ No ☒

15 Name of Established District

4 Present Name(s)

Gerke Property

SICPD 283

5 Other Name(s)

Meyer Residence

16 Thematic Category

28 No. of Stories 1

17 Date(s) or Period

29 Basement? Yes ☐ No ☒

c1910

18 Style or Design

30 Foundation Material
poured concrete

19 Architect or Engineer

31 Wall Construction
frame

20 Contractor or Builder

32 Roof Type & Material
crossed gable, asph.sh21 Original Use, if apparent
residence33 No. of Bays
Front 1 Side 222 Present Use
residence34 Wall Treatment
vinyl siding

23 Ownership

Public ☐
Private ☒35 Plan Shape T
36 Changes (Explain in #42) Addition ☒ Altered ☒ Moved ☐24 Owner's Name & Address,
if known Elwood GerkeRR
Pilot Grove, MO37 Condition
Interior _____
Exterior good25 Open to Public? Yes ☐ No ☒38 Preservation Underway? Yes ☒ No ☐26 Local Contact Person or Organization
Friends of Historic Boonville39 Endangered? By What? Yes ☐ No ☒

27 Other Surveys in Which Included

40 Visible from Public Road? Yes ☒ No ☐41 Distance from and
Frontage on Road

42 Further Description of Important Features

Original detailing is obscured by application of narrow vinyl siding. The cottage style dwelling has 1-over-1 windows, a gable roof covered with asphalt shingles. It rests on a poured concrete foundation. Both single leaf entrances are protected by a pent porch which retains their turned eastlake style posts.

Photo

43 History and Significance

The structure was probably built by Jacob Meyer sometime before 1915. Meyer's ownership continued through 1930. Present owner couldn't (or wouldn't) remember who he purchased it from in the mid-1950's.

44 Description of Environment and Outbuildings

The structure sits close to the road facing south. A later garage covered with car siding is to the southwest. A small board and batten smoke house sits directly behind the structure to the West.

45 Sources of Information

Oral History Elwood Gerke
Maps: 1897-1975

46 Prepared by

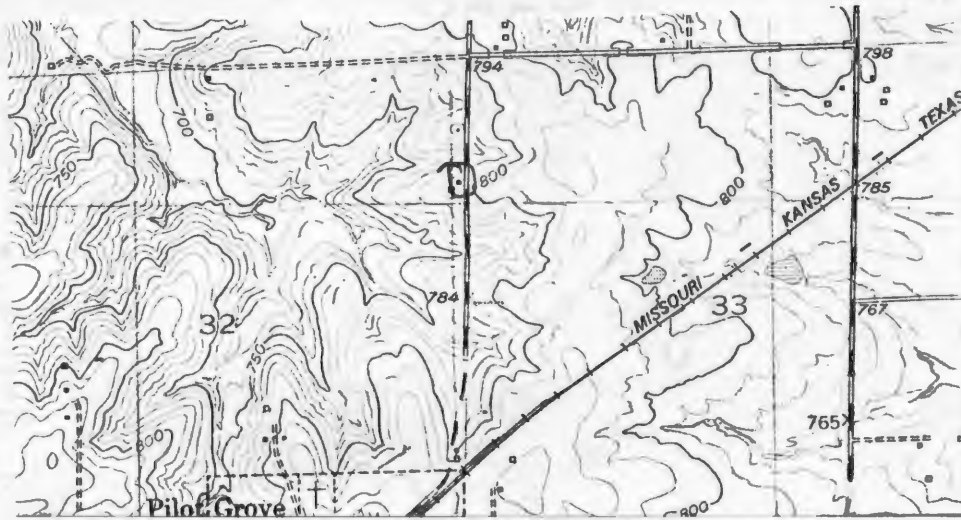
J. Shields/ R. Dyer

47 Organization Friends of
Historic Boonville

48 Date 49 Revision Date

5/81

CP-AS-002-813

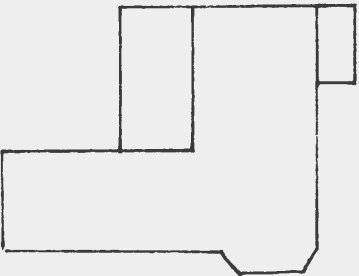


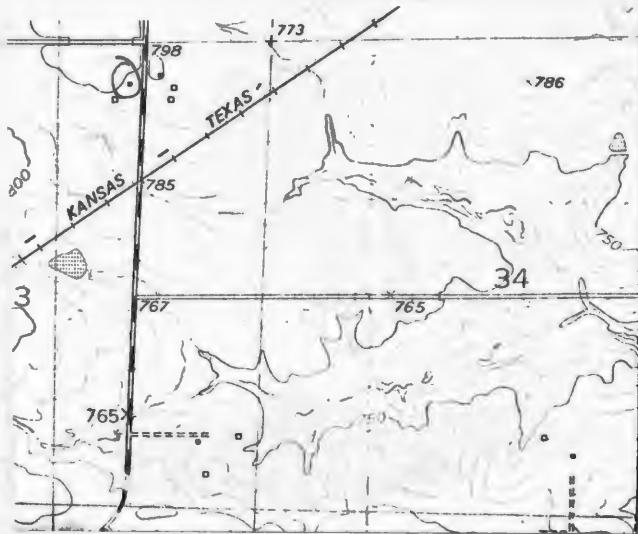
Pilot Grove South Quad 7.5 USGS
N





HISTORIC INVENTORY

1. PG-40		4. Present Name(s) Talley Property		8KPD285	
2. County Cooper		5. Other Name(s)			
3. Location of Negatives Friends of Historic Boonville		Waldo Talley Residence			
6. Specific Location NE 1/4 of NE 1/4 of Section 33 T48N, R18W		16. Thematic Category		28. No. of Stories 1	
7. City or Town, if Rural, Township & Vicinity Pilot Grove		17. Date(s) or Period c1880's		29. Basement? Yes No X	
8. Site Plan with North Arrow		18. Style or Design Queen Anne Cottage		30. Foundation Material ashlar stone	
		19. Architect or Engineer Waldo Talley		31. Wall Construction brick	
		20. Contractor or Builder Ganter Bros.		32. Roof Type & Material hip-gable-press. tin	
9. Coordinates UTM Lat Long		21. Original Use, if apparent residence		33. No. of Bays Front 2 Side 1	
10. Site Building Structure Object		22. Present Use residence		34. Wall Treatment common bond	
11. On National Register? Yes <input type="checkbox"/> No <input checked="" type="checkbox"/>		23. Ownership Public <input type="checkbox"/> Private <input checked="" type="checkbox"/>		35. Plan Shape L	
12. Is It Eligible? Yes <input checked="" type="checkbox"/> No <input type="checkbox"/>		24. Owner's Name & Address, if known Kenneth Talley RT. Pilot Grove, MO		36. Changes (Explain in #42) Addition <input checked="" type="checkbox"/> Altered <input type="checkbox"/> Moved <input type="checkbox"/>	
13. Part of Estab. Hist. Dist? Yes <input type="checkbox"/> No <input checked="" type="checkbox"/>		25. Open to Public? Yes <input type="checkbox"/> No <input checked="" type="checkbox"/>		37. Condition Interior <input type="checkbox"/> Exterior excellent	
14. District Potent? Yes <input type="checkbox"/> No <input checked="" type="checkbox"/>		26. Local Contact Person or Organization Friends of Historic Boonville		38. Preservation Underway? Yes <input checked="" type="checkbox"/> No <input type="checkbox"/>	
15. Name of Established District		27. Other Surveys in Which Included		39. Endangered? By What? Yes <input type="checkbox"/> No <input checked="" type="checkbox"/>	
42. Further Description of Important Features		The one story brick (common bond) Queen Anne Cottage rests on a ashlar stone foundation. It has cross hip-gable roof covered with pressed tin, from which 3 chimneys project with corbelled caps. Ridge cresting also adorns the roof. The cornice is raking and has returns. Gable ends are filled with jigsaw shingles. Windows are 1-over-1 and have segmentally arched headers. The single leaf eastlake style entrance with transom is unprotectected. The East gable projects to form a chamfered bay. On the south is a pent enclosed porch and a pent frame addition is to the North.			
43. History and Significance The structure was built by A.W. (Waldo) Talley in c 1900. Talley, was the son of Judge James P. Talley, who was born of Cooper County pioneer parents. In 1868, Judge Talley purchased this 265 acres after returning from his service in the Missouri State Militia. Waldo purchased this farm from his father in 1911, he had already constructed the home when he married Lottie May Mitzel. It passed to Waldo's son, Kenneth, upon his death in 1960.					
44. Description of Environment and Outbuildings Th house sits close to State Highway 135, facing east. To the South are the MK &T railroad tracks. Metal garin storage bins are to the northwest. A large bagbrel roofed barn is to the southwest.					
45. Sources of Information Mrs. Hubert Gerke, Oral History 5/81 History of Cooper County 1919				46. Prepared by J. Shields/R. Dyer	
				47. Organization Friends of Historic Boonville	
				48. Date 5/81 49. Revision Date(s) 11/83	

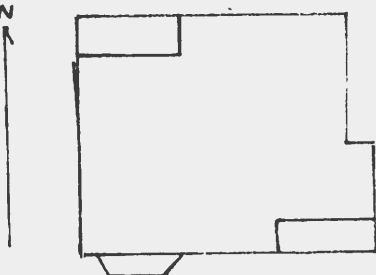


Pilot Grove South Quad 7.5 USGS
North





HISTORIC INVENTORY

1. No. PG-41		4. Present Name(s) Gerke Property		8. CPD 286	
2. County Cooper		5. Other Name(s) "Old Leo Bonen Place"		8. CPD 287	
3. Location of Negatives Friends of Historic Boonville		16. Thematic Category		28. No. of Stories 2	
6. Specific Location SE 1/4 of SE 1/4 of Section 33 T48N, R18W		17. Date(s) or Period c1914		29. Basement? Partial Yes <input checked="" type="checkbox"/> No	
7. City or Town or Rural Township & Vicinity Pilot Grove		18. Style or Design Vernacular		30. Foundation Material Poured concrete	
8. Site Plan with North Arrow		19. Architect or Engineer		31. Wall Construction frame	
		20. Contractor or Builder W. C. Schlotzhauer		32. Roof Type & Material hip-pressed tin	
9. Coordinates Lat Long		21. Original Use, if apparent residence		33. No. of Bays Front 3 Side 1	
10. Site Building Structure Object <input checked="" type="checkbox"/>		22. Present Use residence		34. Wall Treatment clapboard	
11. On National Register? Yes <input type="checkbox"/> No <input checked="" type="checkbox"/>		23. Ownership Public <input type="checkbox"/> Private <input checked="" type="checkbox"/>		35. Plan Shape L	
12. Is It Eligible? Yes <input type="checkbox"/> No <input type="checkbox"/>		24. Owner's Name & Address, if known Vernon Gerke RT. 2 Pilot Grove, MO		36. Changes (Explain in #42) Addition <input type="checkbox"/> Altered <input type="checkbox"/> Moved <input type="checkbox"/>	
13. Part of Estab. Hist. Dist.? Yes <input type="checkbox"/> No <input checked="" type="checkbox"/>		25. Open to Public? Yes <input type="checkbox"/> No <input checked="" type="checkbox"/>		37. Condition Interior <input type="checkbox"/> Exterior <input checked="" type="checkbox"/> good	
14. District Potent. Yes <input type="checkbox"/> No <input checked="" type="checkbox"/>		26. Local Contact Person or Organization Friends of Historic Boonville		38. Preservation Underway? Yes <input type="checkbox"/> No <input checked="" type="checkbox"/>	
15. Name of Established District		27. Other Surveys in Which Included		39. Endangered? By What? Yes <input type="checkbox"/> No <input checked="" type="checkbox"/>	
42. Further Description of Important Features		43. History and Significance		40. Visible from Public Road? Yes <input type="checkbox"/> No <input checked="" type="checkbox"/>	
<p>The two story structure has a projecting gable-hip roof. It is covered with (roof) pressed tin. A cellar is under the northeast room, foundation is poured concrete. Windows are 1-over-1 and attenuated, with lintels. A Pent porch on the north has been enclosed. On the south west facade is a chamfered bay and the southeast corner is screend in on the seconded story. The structure is covered with clapboard. On the interior a staircase bears the name W. C. Scholtzhauer, carpenter carved on the bottom.</p>		<p>Leo Bone built this house in 1914. and lived here until 1978 at which time he moved to the town of Pilot Grove. Since that ime it has been rented to Robert and Susan Felten. Carved into wood under staircase is "W.C. Schlotzhauer built this stair-case October 16, 1914. (Note: the older structure was moved to this location by Leo Bonen and resided in while the construction of the main house took place).</p>		41. Distance from and Frontage on Road	
44. Description of Environment and Outbuildings		46. Prepared by J. Shields/R. Dyer		47. Organization Friends of Historic Boonville	
<p>The house istis back a private lane off State Highway 135 in a fenced yard, looking north. A concrete block garage is to the northeast. Board and Batten outbuildings are to the east and southeast. An old cl880's structure sits to the southeast on stone piers. It is covered with asbestos siding, 2stories and 2-over-2 windows and has log</p>		48. Date 5/81		49. Revision Date 11/83	
45. Sources of Information Mrs. Vernon Gerke, 5/81 History of Cooper County 1919		46. Prepared by J. Shields/R. Dyer		47. Organization Friends of Historic Boonville	



CP-AS 002-815


Pilot Grove ~~South~~ ^{NORTH} Quad 7.5 USGS







HISTORIC INVENTORY

1 No. PG-42		4 Present Name(s) Stoeckelien Property		81CP0288	
2 County Cooper		5 Other Name(s)			
3 Location of Negatives Friends of Historic Boonville		Meredith-Watson-Stockelien Residence			
6 Specific Location SE ¼ of SE ¼ of Section 34 T48N,R18W		16 Thematic Category		28 No. of Stories 2	
7 City or Town or Rural, Township & Vicinity Pilot Grove		17 Date(s) or Period 1870's		29 Basement? Yes No <input checked="" type="checkbox"/>	
8 Site Plan with North Arrow		18 Style or Design Vernacular		30 Foundation Material stone	
		19 Architect or Engineer		31 Wall Construction frame	
		20 Contractor or Builder Henry Lee Meredith		32 Roof Type & Material gable-asphalt sh.	
		21 Original Use, if apparent residence		33 No. of Bays Front 5 Side 1	
		22 Present Use abandoned		34 Wall Treatment clapboard	
9 Coordinates Lat Long		23 Ownership Public <input type="checkbox"/> Private <input checked="" type="checkbox"/>		35 Plan Shape rec.	
10 Site Structure Building Object		24 Owner's Name & Address, if known Charles Stocklein Route 2 Pilot Grove, MO		36 Changes (Explain in #42) Addition <input checked="" type="checkbox"/> Altered <input checked="" type="checkbox"/> Moved <input type="checkbox"/>	
11 On National Register? Yes <input type="checkbox"/> No <input checked="" type="checkbox"/>		12 Is It Eligible? Yes <input checked="" type="checkbox"/> No <input type="checkbox"/>		37 Condition Interior Exterior deteriorating	
13 Part of Estab. Hist. Dist.? Yes <input type="checkbox"/> No <input checked="" type="checkbox"/>		14 District Potentially? Yes <input checked="" type="checkbox"/> No <input type="checkbox"/>		38 Preservation Underway? Yes No <input checked="" type="checkbox"/>	
15 Name of Established District		25 Open to Public? Yes <input type="checkbox"/> No <input checked="" type="checkbox"/>		39 Endangered? By What? Yes <input checked="" type="checkbox"/> No	
		26 Local Contact Person or Organization Friends of Historic Boonville		40 Visible from Public Road? Yes No <input checked="" type="checkbox"/>	
		27 Other Surveys in Which Included		41 Distance from and Frontage on Road	

42 Further Description of Important Features Structure appears to have been built in sections. North room appears to be oldest, it rests upon a field stone foundation and has a end chimney. Roof is gable and covered with asphalt shingles. In the gable on the south facade is an unprotected entrance at first and second stories. Windows are 2-over-2 and have lintels. The structure is covered with clapboard. Two pent additions are across the north facade.

43 History and Significance The house (north room of main block is 1½ story log cabin) was built by Henry Lee Meredith and his wife Susan (Maguarder). Meredith also constructed rest of the main block. Meredith died in 1882, his wife Susan, sold the farm and residence to George W. Watson by 1895. Watson, served his country in World War I and was severely wounded. By 1915, he and his brothers were the owners. Frank Stocklein bought the property from (over)

44 Description of Environment and Outbuildings The house sits at the end of a long private lane (½ mile) facing south. The yard is overgrown with tall grass and brush. A wind mill sits to the southeast. A garage and two other small frame outbuildings sit to the east. A large vertical board barn is to the southeast.

Sources of Information

Local history: Mrs. Ray Stoecklein, Mrs. Frank Bauer
History of Cooper 1919
Cooper County Historical Cemetery Records 1982

46 Prepared by

J. Shields/R.Dyer

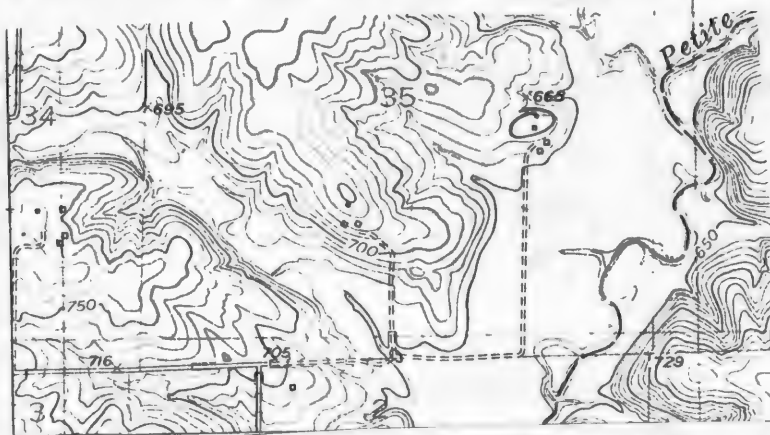
47 Organization Friends of Historic Boonville

48 Date 49 Revision Date(s)

5/81

11/83

43. (cont.) (1917) and rebuilt the back two rooms. Stocklein arrived in Cooper County when his german immigrant parents, Andrew and Mary Ann came here before 1885. Frank died in 1960 and his son, Charlie (one of 9 Children) now owns the property.

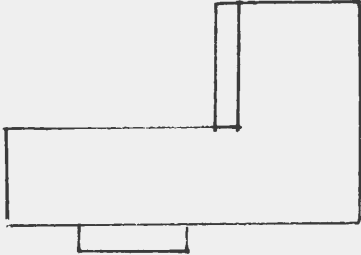


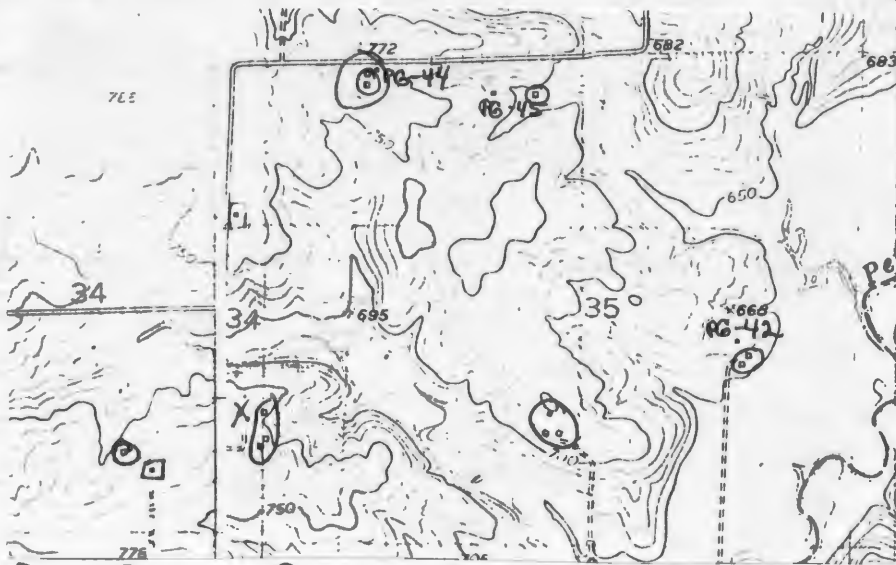
Pilot Grove South Quad 7.5 USGS
North





HISTORIC INVENTORY

1. No. PG-44		4. Present Name(s) Wellenberg Property		81CPO 290	
2. County Cooper		5. Other Name(s) Old Ben Vonderahe Place"			
3. Location of Negatives Friends of Historic Boonville		6. Specific Location NW 1/4 of NW 1/4 of Section 35 T48N, R18W		16. Thematic Category	
7. City or Town or Rural Township & Vicinity Pilot Grove		17. Date(s) or Period c1890's		28. No. of Stories 2	
8. Site Plan with North Arrow 		18. Style or Design Vernacular		29. Basement? Yes No <input checked="" type="checkbox"/>	
9. Coordinates Lat Long		19. Architect or Engineer		30. Foundation Material cut stone	
10. Site Building		20. Contractor or Builder		31. Wall Construction frame	
11. On National Register? Yes <input type="checkbox"/> No <input checked="" type="checkbox"/>		21. Original Use, if apparent residence		32. Roof Type & Material gable-tin-asph. sh.	
12. Is It Eligible? Yes <input checked="" type="checkbox"/> No <input type="checkbox"/>		22. Present Use rental property		33. No. of Bays Front 3 Side 1	
13. Part of Estab. Hist. Dist.? Yes <input type="checkbox"/> No <input checked="" type="checkbox"/>		23. Ownership Public <input type="checkbox"/> Private <input checked="" type="checkbox"/>		34. Wall Treatment clapboard	
14. District Potent'ly? Yes <input type="checkbox"/> No <input checked="" type="checkbox"/>		24. Owner's Name & Address, if known Paul Wellenberg RR Pilot Grove, MO		35. Plan Shape L	
15. Name of Established District		25. Open to Public? Yes <input type="checkbox"/> No <input checked="" type="checkbox"/>		36. Changes (Explain in #42) Addition Altered Moved	
42. Further Description of Important Features The Frame two story dwelling is covered with clapboard. It has a gable roof, covered with standig seam metal, except on the rear ell which is covered with asphalt shingles. It rests on a cut stone foundation. A chimney is straddle center roof line. Windows are 2-over-2 and have lintels. The pent porch, supported by turned posts protects an eastlake style entrance with transom. On the East a pent porch has been screened in.		26. Local Contact Person or Organization Friends of Historic Boonville		37. Condition Interior Exterior good	
43. History and Significance The structure was built by Michael Meyer c 1895. By 1915, it was the property of his son, Jacob. Ben Vonderahe purchased the property in the 1930's, resided here and farmed until his death in the 1970's. The proerty is now owned by his son-in-law Paul Wellenberg, who uses the residence as rental property.		27. Other Surveys in Which Included		38. Preservation Underway? Yes <input checked="" type="checkbox"/> No	
44. Description of Environment and Outbuildings The house sits close to the county gravled road facing North. A concrete block chicken house is to the southwest. A long rib tin machine shed is to the South.		46. Prepared by J. Shields/R.Dyer		39. Endangered? By What? Yes <input type="checkbox"/> No <input checked="" type="checkbox"/>	
45. Sources of Information Oral History: August Lammers 5/81 Maps: 1874-1975		47. Organization Friends of Historic Boonville		40. Visible from Public Road? Yes <input checked="" type="checkbox"/> No	
		48. Date 5/81		49. Revision Date 11/83	

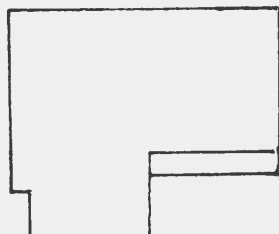


Pilot Grove South Quad 7.5 USGS
Billingsville

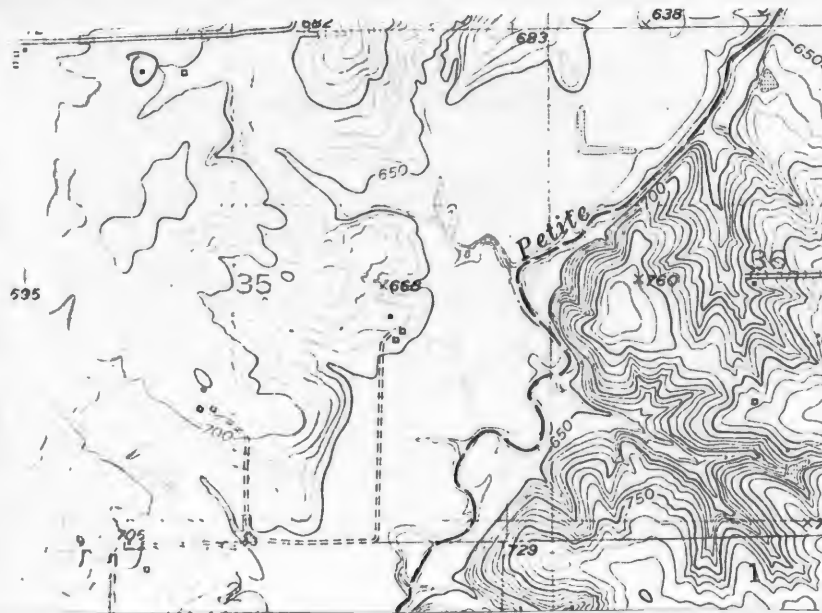




HISTORIC INVENTORY

1. No. PG-45		4. Present Name(s) Jeffress Property		81CDD 291	
2. County Cooper		5. Other Name(s)			
3. Location of Negatives Friends of Historic Boonville		Robert Jeffress Place			
6. Specific Location NW 1/4 of NW 1/4 of Section 35 T48N, R18W		16. Thematic Category		28. No. of Stories 2	
7. City or Town or Rural Township & Vicinity Pilot Grove		17. Date(s) or Period c1915		29. Basement? Yes No <input checked="" type="checkbox"/>	
8. Site Plan with North Arrow 		18. Style or Design Vernacular-Queen Anne Affinit		30. Foundation Material poured concrete	
		19. Architect or Engineer		31. Wall Construction frame	
		20. Contractor or Builder		32. Roof Type & Material gable-asphalt sh.	
		21. Original Use, if apparent residence		33. No. of Bays Front 2 Side	
		22. Present Use residence		34. Wall Treatment asbestos siding	
		23. Ownership Public <input type="checkbox"/> Private <input checked="" type="checkbox"/>		35. Plan Shape rect	
		24. Owner's Name & Address, if known Stella Jeffress 735 Main Boonville, MO		36. Changes (Explain in #42) Addition Altered Moved	
9. Coordinates UTM Lat Long		25. Open to Public? Yes <input type="checkbox"/> No <input checked="" type="checkbox"/>		37. Condition Interior Exterior fair	
10. Site Building Structure Object		26. Local Contact Person or Organization Friends of Historic Boonville		38. Preservation Underway? Yes <input type="checkbox"/> No <input checked="" type="checkbox"/>	
11. On National Register? Yes <input type="checkbox"/> No <input checked="" type="checkbox"/>		27. Other Surveys in Which Included		39. Endangered? By What? Yes <input checked="" type="checkbox"/> No <input type="checkbox"/>	
12. Is It Eligible? Yes <input checked="" type="checkbox"/> No <input type="checkbox"/>				40. Visible from Public Road? Yes <input checked="" type="checkbox"/> No <input type="checkbox"/>	
13. Part of Estab. Hist. Dist.? Yes <input type="checkbox"/> No <input checked="" type="checkbox"/>				41. Distance from and Frontage on Road	
14. District Potent? Yes <input type="checkbox"/> No <input checked="" type="checkbox"/>					
15. Name of Established District		42. Further Description of Important Features The one story Queen Anne Cottage style dwelling has a gable roof, covered with asphalt shingles and a raking cornice. It rests on a poured concrete foundation. Windows are 1-over-1 and are trabeated. Detailing is obscured by asbestos siding. The single leaf entrance is protected by an eastlake style pent porch with turned posts.			
43. History and Significance The structure was probably built by Robert H. Jeffress, son of John R. Jeffress who bought this acreage prior to 1895. Robert bought this 265 acres in 1903 from his father. Jeffress was very active in the civic affairs of Pilot Grove and a director of the bank. After his death it was owned by his son Henry, whose widow now rents the farm ground and the house has been vacant for about 25 years.					
44. Description of Environment and Outbuildings The house is now inaccessible by auto, it sits approximately 200 yards off the gravelled county road and is surrounded by brush and grass. No outbuildings associated with the structure remain.					
45. Sources of Information History of Cooper County 1919 Maps 1877-1954				46. Prepared by J. Shields/ R.Dyer	
				47. Organization Friends of Historic Boonville	
				48. Date 49. Revision Date	

CP AS 002-818



~~Pilot Grove~~ South Quad 7.5 USGS
Billingsville





HISTORIC INVENTORY

1 No PG-11		4 Present Name(s) Gerling Property		5 Other Name(s) "Old Jonas Brownfield Place"	
2 County Cooper		6 Specific Location SE 1/4 of SE 1/4 of Section 36, T48N, R16W.		7 City or Town Pilot Grove	
3 Location of Negatives Friends of Historic Boonville		8 Site Plan with North Arrow 		9 Coordinates UTM Lat Long 15/504505/385230	
10 Site Building X		11 On National Register? Yes <input type="checkbox"/> No <input checked="" type="checkbox"/>		12 Is It Eligible? Yes <input type="checkbox"/> No <input checked="" type="checkbox"/>	
13 Part of Estab Hist Dist? No <input checked="" type="checkbox"/>		14 District Potent'l? No <input checked="" type="checkbox"/>		15 Name of Established District	
16 Thematic Category		17 Date(s) or Period c 1890		18 Style or Design Vernacular-I house	
19 Architect or Engineer		20 Contractor or Builder Jonas Brownfield		21 Original Use, if apparent residence	
22 Present Use residence		23 Ownership Public <input type="checkbox"/> Private <input checked="" type="checkbox"/>		24 Owner's Name & Address, if known Vernon Gerling Route 1 Pilot Grove, Mo.	
25 Open to Public? Yes <input type="checkbox"/> No <input checked="" type="checkbox"/>		26 Local Contact Person or Organization Friends of Historic Boonville		27 Other Surveys in Which Included	
28 No of Stories 2		29 Basement? Yes <input type="checkbox"/> No <input checked="" type="checkbox"/>		30 Foundation Material poured concrete	
31 Wall Construction Brick		32 Roof Type & Material gable, asphalt sh.		33 No of Bays Front 3 Side 1	
34 Wall Treatment common bond		35 Plan Shape L		36 Changes (Explain in #42) Addition <input checked="" type="checkbox"/> Altered <input type="checkbox"/> Moved <input type="checkbox"/>	
37 Condition Interior <input type="checkbox"/> Exterior <input checked="" type="checkbox"/> good		38 Preservation Underway? Yes <input type="checkbox"/> No <input checked="" type="checkbox"/>		39 Endangered? By What? Yes <input type="checkbox"/> No <input checked="" type="checkbox"/>	
40 Visible from Public Road? Yes <input checked="" type="checkbox"/> No <input type="checkbox"/>		41 Distance from and Frontage on Road		42 Further Description of Important Features The large I-house is of brick, with central hall and flanking chimneys. A gable projects to the (E) across the front facade. It contains a small decorative windows. The 2nd story entrance has an arched header and opens to a balustrade porch. The 1st story entrance, which is protected by an Eastlake style porch, with turned posts, has a transom. The windows are 1-over-1, slightly attenuated and have segmentally arched headers. An addition to the ell extending west is a pent enclosed porch now covered with asbestos shingles.	
43 History and Significance This 2 story brick house with a central gable peak and Eastlake porch, was probably built in the 1890's by Jonas S. Brownfield and remained in the Brownfield family up into the 1930's. Jonas Brownfield is shown as owning this land (with a house in the approximate location) on the 1897 map. No house is indicated on the 1877 or 1874 map. In about 1945 the house and land were purchased by John Stoecklein, Jr. who retained possession up to about 1956, when it was purchased by the present owner, Vernon Gerling.		44 Description of Environment and Outbuildings The structure sits on a curve in County Road-HH, facing East. A small gable roofed frame shed is to the Northwest. A Board and Batten gable roofed barn on a field stone foundation is to the Northeast. The yard is partially enclosed by a white plank fence.		45 Sources of Information History of Cooper County, Johnson, 1919, pp. 450-451 (Information given in this reference seems to conflict with the above information in that the Jonas Brownfield mentioned in Johnson apparently died in 1862) (see reverse)	
46 Prepared by J. Shields/R.L. Dyer		47 Organization Friends of Historic Boonville		48 Date 6/81	
49 Revision Date(s)					

45. (cont.) Atlas Map of Cooper County, 1877
Illustrated Historical Atlas of Cooper County, 1897
Standard Atlas of Cooper County, 1915
1874, 1925 Maps of Cooper County
Interview with Vernon Gerling, 5/30/81

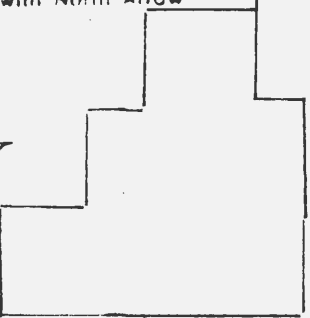


Pilot Grove North Quad 7.5 USGS





HISTORIC INVENTORY

1 No PG-13		4 Present Name(s) Brownfield Property		81CP0259	
2 County Cooper		5 Other Name(s)			
3 Location of Negatives Friends of Historic Boonville		"Brownfield Centennial Farm", George & Martin Brownfield Place			
6 Specific Location NE 1/4 of NE 1/4 of Section 36, T48N, R19W.		16 Thematic Category		28 No of Stories 1 1/2	
7 City or Town if Rural Township & Vicinity Pilot Grove		17 Date(s) or Period c 1865, 1950's		29 Basement? Yes No X	
8 Site Plan with North Arrow 		18 Style or Design Vernacular		30 Foundation Material poured concrete	
9 Coordinates UTM Lat Long 15/504505/430311		19 Architect or Engineer		31 Wall Construction log, frame	
10 Site: Building X Structure: Object II		20 Contractor or Builder Martin Brownfield		32 Roof Type & Material gable, asphalt sh.	
11 On National Register? Yes II No IX		21 Original Use, if apparent residence		33 No of Bays Front 3 Side 1	
12 Is II Eligible? Yes IX No II		22 Present Use residence		34 Wall Treatment asbestos shingles	
13 Part of Estab Hist Dist? Yes II No IX		23 Ownership Public II Private X		35 Plan Shape irr T	
14 District Potent? Yes II No IX		24 Owner's Name & Address, if known Derry Brownfield Center town, Mo. 65023		36 Changes (Explain in #42) Addition X Altered Moved	
15 Name of Established District		25 Open to Public? Yes II No X		37 Condition Interior good Exterior good	
42 Further Description of Important Features		26 Local Contact Person or Organization Friends of Historic Boonville		38 Preservation Underway? Yes No X	
43 History and Significance		27 Other Surveys in Which Included		39 Endangered? By What? Yes X No	
44 Description of Environment and Outbuildings		40 Visible from Public Road? Yes No X		41 Distance from and Frontage on Road	
45 Sources of Information		46 Prepared by J. Shields/R.L. Dyer		47 Organization	
48 Date		49 Revision Date(s)			

The original two rooms which are log are now incorporated into the construction which took place in the 1950's. It is impossible to take measurements. From what is left one is given the idea that it possibly two rooms with a breezeway. The application of abestos siding has obscured all details. The roof is gabel with a projecting dormer. Windows are altered to 1-over-1. Two gable additions to the South are of 1950 construction. One the furthest South is a two car garage. The interior was compelety redone in the 1950's also.

The front part of this 1 1/2 story house is log, now covered with asbestos siding over clapboard. It has been rmedeled at least twice, once in 1938 and again in 1959 when a frame family room additon and attached double car garage were made on the rear of the house. The log part of the house was built c1865 by Martin Brownfield (wife, Adaline) who lived here until his death c 1915 at which time it passed to his widow, Adaline, and children

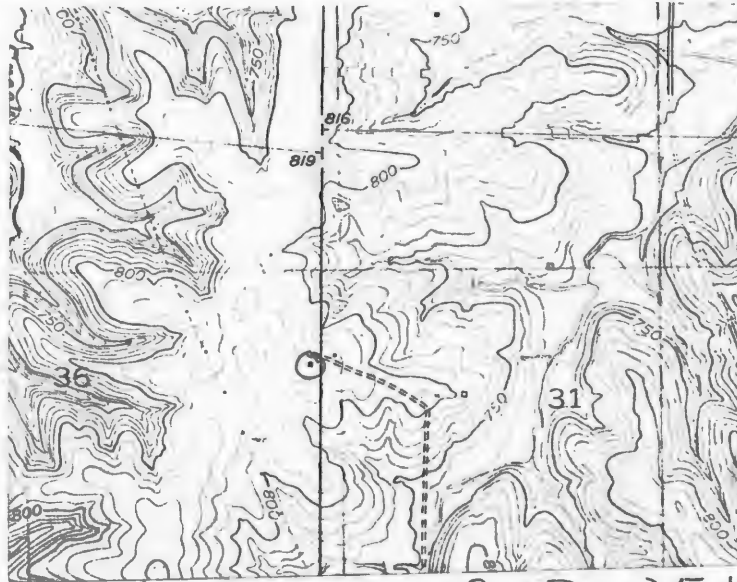
The house sits on a high ridge at the end of a 1/2 mile private lane, facing E. The large yard is fenced, County Road HH is to the South. All outbuildings are of late construction and to the North, Northeast.

Centennial Farm Folder, Friends of Historic Boonville Archives
Atlas Map of Cooper County, 1877
Illustrated Historical Atlas of Cooper County, 1897
(see reverse)

43. (cont.) (Minnie M., Flora S., Lewis Henry and George D. Brownfield).

In 1918, George D. Brownfield (wife, Georgia) became the sole owner. When George Brownfield died in 1934 it passed to his widow, Georgia (nee Steiner). When she died in 1949 it passed to her son, (the present owner), Derry Brownfield. He lived here with his wife until 1969 when they moved to their present home at Centertown where Mr. Brownfield is connected with the Missouri NET radio station. The last person to live here was Mark Vollrath, a renter, in 1980. The house is in excellent condition.

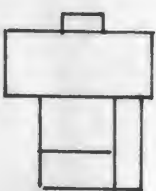

45. (cont.) Standard Atlas of Cooper County 1915
1874, 1925 Map of Cooper County
Interview with Mrs. Derry Brownfield, 5/30/81





Office of Historic Preservation, P.O. Box 176, Jefferson City, Missouri 65101
HISTORIC INVENTORY

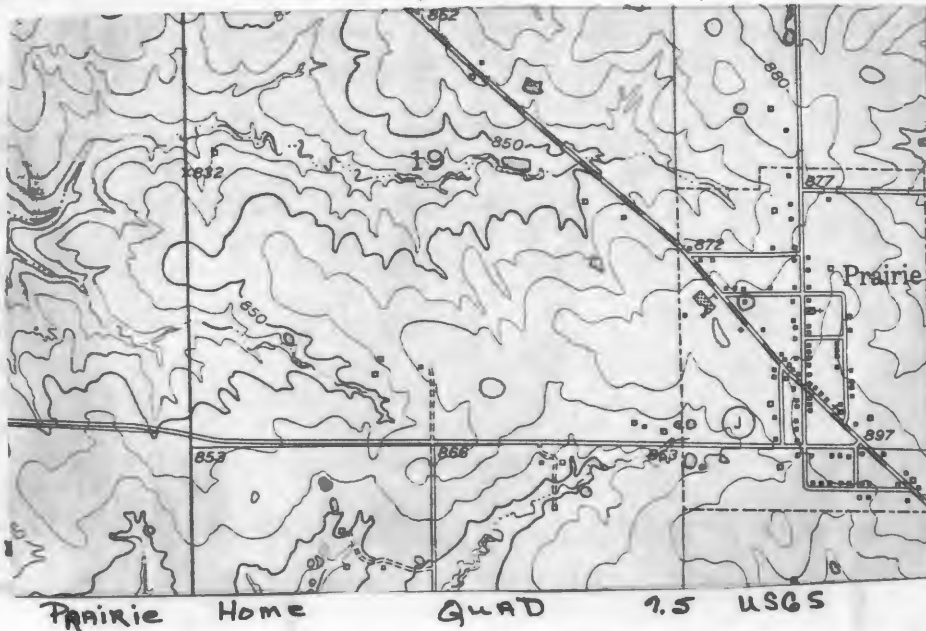
CP-AS-002-983

1. No. PH-90		4. Present Name(s) Dick Property	
2. County Cooper		5. Other Name(s) 80CP D837	
3. Location of Negatives Friends of Historic Boonville		6. Specific Location W.H. Mills & Family Residence, Frank Carson Residence	
7. City or Town Prairie Home		16. Thematic Category	
8. Site Plan with North Arrow 		17. Date(s) or Period 1870's, 1900	
9. Coordinates Lat Long 15/535300/4296170		18. Style or Design Vernacular-I house	
10. Site II Building X		19. Architect or Engineer	
11. On National Register? Yes <input type="checkbox"/> No <input checked="" type="checkbox"/>		20. Contractor or Builder	
12. Is II Eligible? Yes <input type="checkbox"/> No <input type="checkbox"/>		21. Original Use, if apparent residence	
13. Part of Estab Hist Dist? Yes <input type="checkbox"/> No <input checked="" type="checkbox"/>		22. Present Use abandoned	
14. District Potent? Yes <input type="checkbox"/> No <input checked="" type="checkbox"/>		23. Ownership Public <input type="checkbox"/> Private <input checked="" type="checkbox"/>	
15. Name of Established District		24. Owner's Name & Address, if known Frank L. Dick Prairie Home, Mo. 65068	
16. Further Description of Important Features Chimneys which flank the central hall and a bracketed eave which rakes on the gable ends accent the roofline. A 2 story, gabled porch supported on square wood columns protects the entrances at each level. The 1st story entrance has a wide transom. Trabeated widows are 2-over-2. Extending to the rear is a 2 story ell. On its S is a 1 story gabled section and along the E side of these is a 1 story pent enclosed porch. A cistern is enclosed with a boxed partition. Bull's eye millwork appears in the W front 1st story room.		25. Open to Public? Yes <input type="checkbox"/> No <input checked="" type="checkbox"/>	
17. History and Significance The structure was built for W.H. Mills (1815-1898) as a retirement home. Mills immigrated to Cooper County from Virginia and became one of the largest farmers and landowners with 1,640 acres. Soon after his death the home was obtained by a son and by 1915 his widow Sallie M. Mills was in residence. In 1928, it became the residence of Frank Carson, the owner of a local service station. The next owner resident was Alvin Kendrick. Approximately 10 years ago it was acquired by the present owner who occasionally (see reverse)		26. Local Contact Person or Organization Friends of Historic Boonville	
18. Description of Environment and Outbuildings The house faces N onto Carey St. Two gabled sheds sheathed in corrugated metal are to the S.		27. Other Surveys in Which Included	
19. Sources of Information History of Howard and Cooper County, Mo., p.1151-52 History of Cooper County, Johnson, p. 677 Interview with Mr. & Mrs. M. Roedel, 12/80		28. No. of Stories 2	
		29. Basement? Yes <input type="checkbox"/> No <input type="checkbox"/>	
		30. Foundation Material stone	
		31. Wall Construction frame	
		32. Roof Type & Material gable, rib tin	
		33. No. of Bays Front 5 Side 1	
		34. Wall Treatment composition siding	
		35. Plan Shape L	
		36. Changes (Explain in #42) Addition <input checked="" type="checkbox"/> Altered <input checked="" type="checkbox"/> Moved <input type="checkbox"/>	
		37. Condition Interior deteriorated Exterior poor	
		38. Preservation Underway? Yes <input type="checkbox"/> No <input checked="" type="checkbox"/>	
		39. Endangered? By What? Yes <input checked="" type="checkbox"/> No <input type="checkbox"/>	
		40. Visible from Public Road? Yes <input checked="" type="checkbox"/> No <input type="checkbox"/>	
		41. Distance from and Frontage on Road	
		42. Photo 	
		43. Prepared by L. Harper / J. Higbie	
		44. Organization Friends of Historic Boonville	
		45. Date 10/80	
		46. Revision Date(s)	

(see reverse)

43. (cont.) uses it as rental property. The structure is significant as one of the oldest structures in Prairie Home,

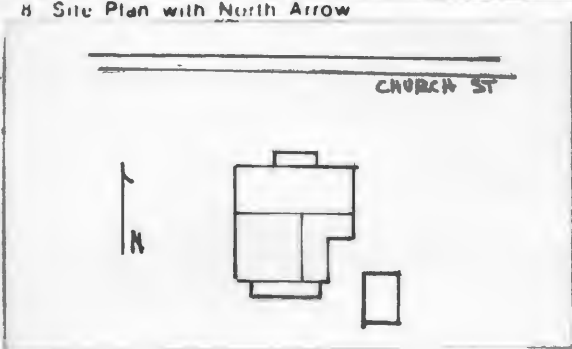
45. (cont.) Interview with Norman Odneal, 12/80

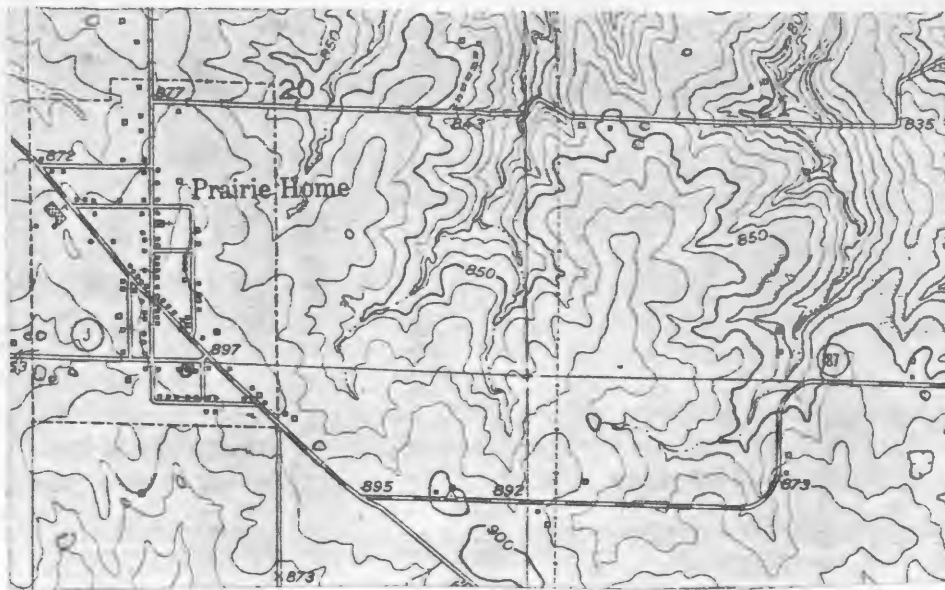




HISTORIC INVENTORY

CP-AS-002-984

1. No. PH-64		4. Present Name(s) Mid-Missouri Saving & Loan Property		80CP0811	
2. County Cooper		5. Other Name(s)			
3. Location of Negatives Friends of Historic Boonville		W.H. Byler, R. Kaempher, John Martin Residence			
6. Specific Location NW 1/4 of NE 1/4 of NW 1/4 of Section 29, T47N, R15W.		16. Thematic Category		28. No. of Stories 1 1/2	
7. City or Town if Rural, Township & Vicinity Prairie Home		17. Date(s) or Period c 1908		29. Basement? Yes No <input checked="" type="checkbox"/>	
8. Site Plan with North Arrow		18. Style or Design Vernacular		30. Foundation Material molded concrete block	
		19. Architect or Engineer		31. Wall Construction frame	
		20. Contractor or Builder		32. Roof Type & Material gable, rib tin	
9. Coordinates UTM Lat 15/535585/4295675		21. Original Use, if apparent residence		33. No. of Bays Front 3 Side 1	
10. Site: Building <input checked="" type="checkbox"/> Structure: Object <input checked="" type="checkbox"/>		22. Present Use abandoned		34. Wall Treatment asbestos siding	
11. On National Register? Yes <input type="checkbox"/> No <input checked="" type="checkbox"/>		23. Ownership Public <input type="checkbox"/> Private <input checked="" type="checkbox"/>		35. Plan Shape rec	
12. Is it Eligible? Yes <input checked="" type="checkbox"/> No <input type="checkbox"/>		24. Owner's Name & Address, if known Mid-Missouri Saving & Loan, 416 E. Spring Boonville, Mo. 65233		36. Changes (Explain in #42) Addition <input checked="" type="checkbox"/> Altered <input type="checkbox"/> Moved <input type="checkbox"/>	
13. Part of Estab. Hist. Dist.? Yes <input type="checkbox"/> No <input checked="" type="checkbox"/>		25. Open to Public? Yes <input type="checkbox"/> No <input checked="" type="checkbox"/>		37. Condition Interior <input type="checkbox"/> Exterior fair	
14. District Potentially? Yes <input type="checkbox"/> No <input checked="" type="checkbox"/>		26. Local Contact Person or Organization Friends of Historic Boonville		38. Preservation Underway? Yes <input type="checkbox"/> No <input checked="" type="checkbox"/>	
15. Name of Established District		27. Other Surveys in Which Included		39. Endangered? By What? Yes <input type="checkbox"/> No <input checked="" type="checkbox"/> for sale	
42. Further Description of Important Features Ridge cresting and a gable wall dormer accent the roof level. An Eastlake porch caps the entrance, however the house may have originally been an A type with paired front entrances. To the rear is a gable ell with an L-shaped pent section at the SE corner. A pent enclosed porch is to the rear (S). Windows are 1-over-1.		43. History and Significance W. H. Byler, a hardware store owner, may have been the original owner. It is confirmed that he was in residence here in 1915. Between c1916 and 1919, it was the residence of Bill Wisdom, a school teacher. From 1919 until 1936, it was the home of Robert Kaempher, a retired farmer, and upon his death, his heirs. From 1936 until 1953, it was the home of John Martin and succeeding him his widow. Between 1953 and 1973 Poindexter S6h1lb, followed by William Vance and soon after foreclosed upon by the Mid-Missouri Savings and Loan.		40. Visible from Public Road? Yes <input checked="" type="checkbox"/> No <input type="checkbox"/>	
44. Description of Environment and Outbuildings To the rear of the house is a gable shed with a corrugated roof and board and batten siding. The house faces N onto Church Street and the Fairgrounds.		41. Distance from and Frontage on Road		46. Prepared by L. Harper / J. Higbie	
45. Sources of Information History of Cooper County, Johnson, 1919, p. 667, 778-780 Interview with R. Roedel, 12/80 Interview with Norman Odneal, 12/80		47. Organization Friends of Historic Boonville		48. Date 10/80	
		49. Revision Date(s)			



PRAIRIE HOME QUAD 1.5 USGS



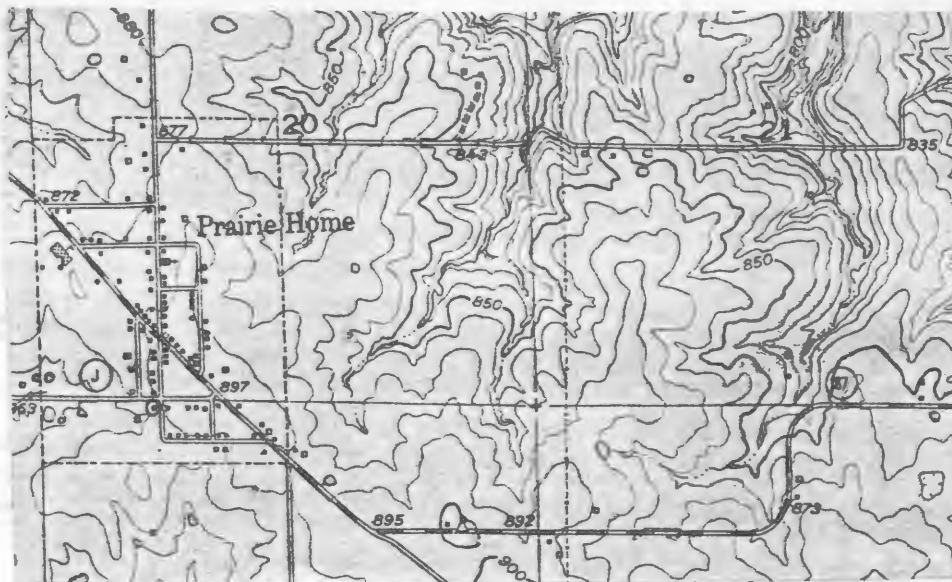


CALL WITH
YOUR OFFER
FOR SALE
Quicker
Quincy

HISTORIC INVENTORY

CP-AS-002-485

1 No PH-65		4 Present Name(s) Herbert Kuhn Estate Property <i>80CP0812</i>	
2 County Cooper		5 Other Name(s)	
3 Location of Negatives Friends of Historic Boonville		Kuhn Family Residence	
6 Specific Location NE 1/4 of NW 1/4 of NW 1/4 of Section 29, T47N, R15W.		16 Thematic Category	
7 City or Town II Rural, Township & Vicinity Prairie Home Prairie Home		17 Date(s) or Period c 1890's-1900	
8 Site Plan with North Arrow		18 Style or Design Queen Anne Cottage	
		19 Architect or Engineer	
		20 Contractor or Builder	
9 Coordinates UTM Lat Long 15/535450/4295680		21 Original Use, if apparent residence	
10 Site I: Building X: Structure I: Object I:		22 Present Use residence	
11 On National Register? Yes I: No X		23 Ownership Public I: Private X	
12 Is II Eligible? Yes I: No I: X		24 Owner's Name & Address, if known Herbert Kuhn Estate Prairie Home Mo. 65068	
13 Part of Estab Hist Dist? Yes I: No I: X		25 Open to Public? Yes I: No I: X	
14 District Potent'l? Yes I: No I: X		26 Local Contact Person or Organization Friends of Historic Boonville	
15 Name of Established District		27 Other Surveys in Which Included	
42 Further Description of Important Features The front entrance is accented by a beaded diagonal board surround and is capped by an Eastlake porch with turned posts, spindle frieze, and fan brackets. The door has a etched central panel. Windows are 1-over-1 and trabeated. Verge-boards have scalloped ends. To the rear is a gable ell and a pent addition.		28 No. of Stories 1 1/2	
		29 Basement? Yes No X	
		30 Foundation Material cut stone	
		31 Wall Construction frame	
		32 Roof Type & Material cross gable, asphalt sh	
		33 No. of Bays Front 3 Side 2	
		34 Wall Treatment clapboard	
		35 Plan Shape rec	
		36 Changes (Explain in #42) Addition X Altered Moved	
		37 Condition Interior Exterior good	
		38 Preservation Underway? Yes No X	
		39 Endangered? By What? Yes No X	
		40 Visible from Public Road? Yes X No	
		41 Distance from and Frontage on Road	
		Photo	
43 History and Significance The structure was probably built as the residence of William Kuhn, a merchant who resided within until 1960. At that time it became the residence of his son, Herbert Kuhn. It is currently held in probate.			
44 Description of Environment and Outbuildings A gabled and pent garage is to the SW. The house faces N and sits at the SW corner of Church and Main Streets.			
45 Sources of Information History of Cooper County Johnson 1919, p. 1005-06 Interview with Norman Odneal, 12/80 Interview with Mr. & Mrs. M. Roedel 12/80			
46 Prepared by L. Harper / J. Higbie			
47 Organization Friends of Historic Boonville			
48 Date 10/80 49 Revision Date(s)			



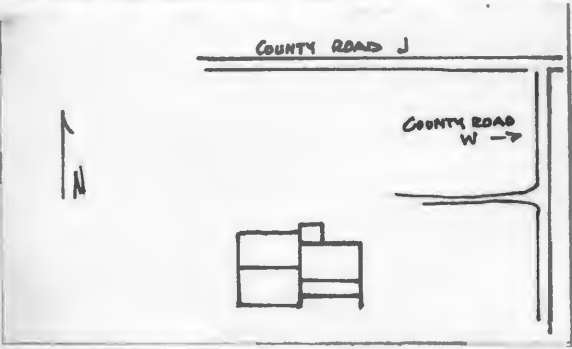
PRAIRIE HOME QUAD 7.5 USGS





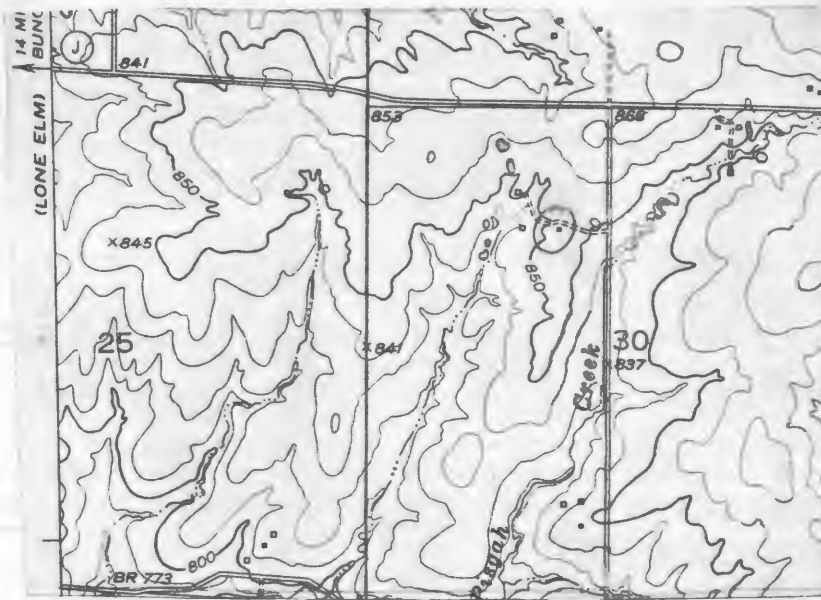
HISTORIC INVENTORY

CP-AS-002-986

1 No PH-56		4 Present Name(s) Bodamer Property		80CP0800	
2 County Cooper		5 Other Name(s)			
3 Location of Negatives Friends of Historic Boonville		Carpenter Residence			
6 Specific Location NE 1/4 of NW 1/4 of Section 30 T47N, R15W.		16 Thematic Category		28 No. of Stories 1	
7 City or Town II Rural, Township & Vicinity Prairie Home		17 Date(s) or Period c 1900, 1920's		29 Basement? Yes <input checked="" type="checkbox"/> No <input type="checkbox"/> partial	
8 Site Plan with North Arrow		18 Style or Design Vernacular		30 Foundation Material poured concrete & stone	
		19 Architect or Engineer		31 Wall Construction frame	
		20 Contractor or Builder W. F. Carpenter		32 Roof Type & Material gable, asphalt sh	
		21 Original Use, if apparent residence		33 No. of Bays Front Side 1	
		22 Present Use abandoned		34 Wall Treatment clapboard	
		23 Ownership Public <input type="checkbox"/> Private <input checked="" type="checkbox"/>		35 Plan Shape irreg	
		24 Owner's Name & Address if known Arthur W. Bodamer, Jr. 2028 Buehler Drive Jefferson City, Mo. 65101		36 Changes (Explain in #42) Addition <input checked="" type="checkbox"/> Altered <input type="checkbox"/> Moved <input type="checkbox"/>	
9 Coordinates UTM Lat Long 15/534080/4295360		25 Open to Public? Yes <input type="checkbox"/> No <input checked="" type="checkbox"/>		37 Condition Interior <input type="checkbox"/> Exterior fair	
10 Site <input type="checkbox"/> Building <input checked="" type="checkbox"/> Structure <input type="checkbox"/> Object <input type="checkbox"/>		26 Local Contact Person or Organization Friends of Historic Boonville		38 Preservation Underway? Yes <input type="checkbox"/> No <input checked="" type="checkbox"/>	
11 On National Register? Yes <input type="checkbox"/> No <input checked="" type="checkbox"/>		27 Other Surveys in Which Included		39 Endangered? By What? Yes <input type="checkbox"/> No <input checked="" type="checkbox"/>	
12 Is II Eligible? Yes <input checked="" type="checkbox"/> No <input type="checkbox"/>				40 Visible from Public Road? Yes <input checked="" type="checkbox"/> No <input type="checkbox"/>	
13 Part of Estab. Hist. Dist.? Yes <input type="checkbox"/> No <input checked="" type="checkbox"/>				41 Distance from and Frontage on Road	
14 District Potenti'l? Yes <input type="checkbox"/> No <input checked="" type="checkbox"/>					
15 Name of Established District					
42 Further Description of Important Features The older section now forms the E room. It sits on stone piers and has plain millwork. Later additions include a pent room to the S and a gabled porch to the N. To the W is a large gabled section with rear porch. These additions seem to have bungalow details and sit on poured concrete foundations.					
43 History and Significance The structure was built to serve as W.F. Carpenter residence who remained at this location until c 1920. Between 1920 and c 1945 it was the farm residence of Arthur W. Bodamer Sr.					
44 Description of Environment and Outbuildings The house sits back from the road and faces N onto County Road J, however its access drive is from County Road W to the E. A well is to the S.					
45 Sources of Information Illustrated Historical Atlas of Cooper County Mo. 1897 Standard Atlas of Cooper County Mo. 1915 1909, 1925 Maps of Cooper County, Mo. Interview with M. Roedel, 12/80				46 Prepared by L. Harper/J. Higbie	
				47 Organization Friends of Historic Boonville	
48 Date 10/80				49 Revision Date(s)	

Photo

CP-AS-002-986



PRAIRIE HOME QUAD 7.5 USGS





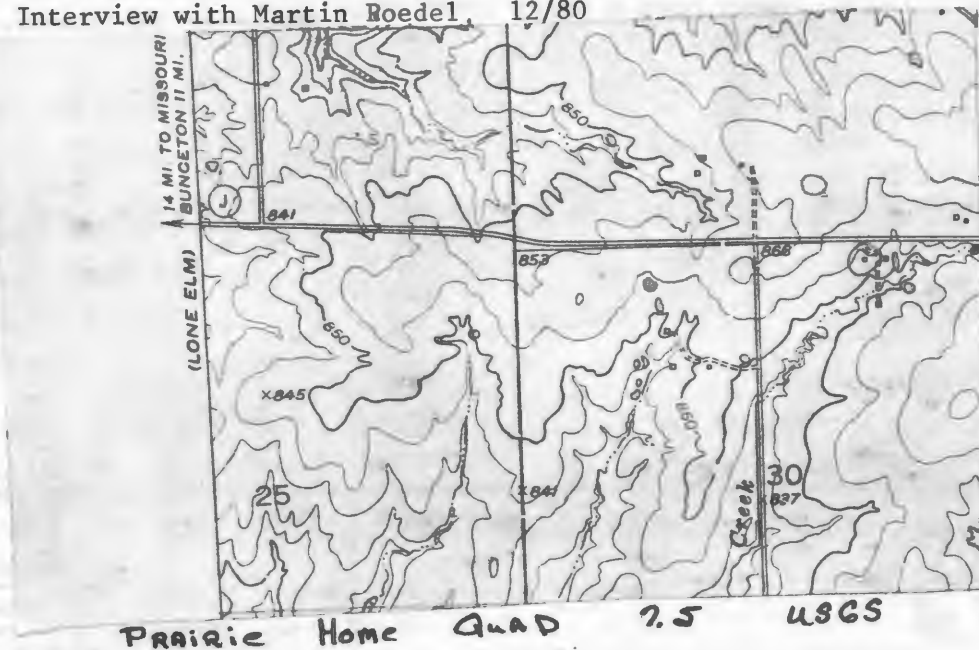
HISTORIC INVENTORY

CP-AS-002-987

1 No PH-57		4 Present Name(s) Howard Residence		800P0801	
2 County Cooper		5 Other Name(s)			
3 Location of Negatives Friends of Historic Boonville		Residence of Byler, Carpenter, Broaderson, Keuster & Adair "Pretty Prairie Farm"			
6 Specific Location NW 1/4 of NE 1/4 of Section 30, T47N, R15W.		16 Thematic Category		28 No. of Stories 1 1/2	
7 City or Town If Rural, Township & Vicinity Prairie Home		17 Date(s) or Period c 1870		29 Basement? Yes No X	
8 Site Plan with North Arrow		18 Style or Design Vernacular		30 Foundation Material stone and concrete	
		19 Architect or Engineer		31 Wall Construction frame	
		20 Contractor or Builder		32 Roof Type & Material gable roof, asphalt sh	
9 Coordinates UTM Lat Long 15/534600/4295680		21 Original Use, if apparent residence		33 No. of Bays Front 3 Side 3	
10 Site I Building X Structure I Object I		22 Present Use residence		34 Wall Treatment masonite siding	
11 On National Register? Yes I No X		23 Ownership Public I Private IX		35 Plan Shape L	
12 Is It Eligible? Yes I No I		24 Owner's Name & Address, if known Charles H. Howard Route 1 Prairie Home, Mo. 65068		36 Changes (Explain in #42) Addition X Altered X Moved I	
13 Part of Estab Hist Dist? Yes I No X		25 Open to Public? Yes I No IX		37 Condition Interior Exterior good	
14 District Potent'l? Yes I No X		26 Local Contact Person or Organization Friends of Historic Boonville		38 Preservation Underway? Yes No X	
15 Name of Established District		27 Other Surveys in Which Included		39 Endangered? By What? Yes No X	
42 Further Description of Important Features		The house has been extremely remodeled. It now has a new 1 bay pent porch with concrete stoop and wrought iron columns to the front. There is a large hipped rear ell with an enclosed porch on its W. Windows are generally 2-over-2.		40 Visible from Public Road? Yes X No	
43 History and Significance		The structure was owned in 1874 and 1877 by Thomas D. Byler, however it did not serve as his residence, but may have been that of his son, Joel Woodward Byler. (See PH-7). By 1897 it served as the residence of Martha E. Carpenter. The dwelling along with 160 acres was given to her by her father, George A. Carpenter. Around 1900, the farm sold to Thomas F. Hale, who named the farm "Pretty Prairie Farm" and worked the land eventually (see reverse)		41 Distance from and Frontage on Road	
44 Description of Environment and Outbuildings		The house faces N onto County Road J. Outbuildings are to the E.			
45 Sources of Information		46 Prepared by L. Harper / J. Higbie			
Atlas Map of Cooper County, Mo., 1877		47 Organization Friends of Historic Boonville			
Illustrated Historical Atlas of Cooper County Mo., 1897		48 Date 10/80			
Standard Atlas of Cooper County, Mo., 1915		49 Revision Date(s)			
(see reverse)					

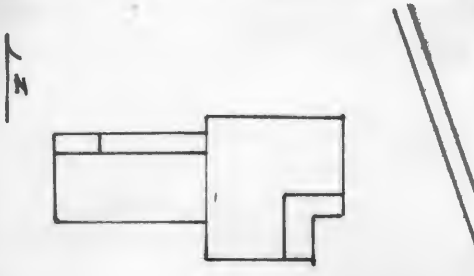
43. (cont.) selling it in 1919 to his son, Frank Irving Hale. Frank Hale remained in his farm residence until sometime after 1925 at which time he sold out to Chris Broaderson. Subsequent owners have been Ernest Keuster, Sr., Ernest Keuster, Jr. (1959, 1975) the Adair family (house and 10 acres) and the present owner.

45. (cont.) History of Cooper County, Johnson, 1919, p. 667. 787-88, 1159-60
 1874, 1925 1959, 1975. Maps of Cooper County, Mo.
 Interview with Martin Roedel, 12/80





HISTORIC INVENTORY

1 No PH-10		4 Present Name(s) Teel Property		5 Other Name(s) SDCP 0293	
2 County Cooper		3 Location of Negatives Friends of Historic Boonville			
6 Specific Location SE 1/4 of SW 1/4 of Section 28, T47N, R15W. <i> Hwy. D</i>		16 Thematic Category		28 No. of Stories 1 1/2	
7 City or Town II Rural, Township & Vicinity Prairie Home		17 Date(s) or Period c 1843		29 Basement? Yes No <input checked="" type="checkbox"/>	
8 Site Plan with North Arrow		18 Style or Design Vernacular		30 Foundation Material stone piers	
		19 Architect or Engineer		31 Wall Construction timber frame	
		20 Contractor or Builder A. G. Thompkins		32 Roof Type & Material gabled, shake, asphalt sh	
9 Coordinates UTM Lat Long 15/537130/4294240		21 Original Use, if apparent residence		33 No. of Bays Front 3 Side	
10 Site I I Structure I I Building <input checked="" type="checkbox"/> Object I I		22 Present Use abandoned		34 Wall Treatment clapboard	
11 On National Register? Yes I I No <input checked="" type="checkbox"/>		23 Ownership Public I I Private <input checked="" type="checkbox"/>		35 Plan Shape irreg	
12 Is It Eligible? Yes I I No I I		24 Owner's Name & Address, if known Alene Teel Prairie Home, Mo. 65068		36 Changes (Explain in #42) Addition <input checked="" type="checkbox"/> Altered <input checked="" type="checkbox"/> Moved I	
13 Part of Estab Hist Dist? Yes I I No <input checked="" type="checkbox"/>		25 Open to Public? Yes I I No <input checked="" type="checkbox"/>		37 Condition Interior deteriorated Exterior deteriorated	
14 District Potent'l? Yes I I No <input checked="" type="checkbox"/>		26 Local Contact Person or Organization Friends of Historic Boonville		38 Preservation Underway? Yes No <input checked="" type="checkbox"/>	
15 Name of Established District		27 Other Surveys in Which Included		39 Endangered? By What? Yes <input checked="" type="checkbox"/> No	
42 Further Description of Important Features		40 Visible from Public Road? Yes <input checked="" type="checkbox"/> No		41 Distance from and Frontage on Road	

Built in several sections, the rear ell appears to the older section. It is 1 story and has pole rafters and floor joists. The 1 1/2 story timber frame front section is 3 rooms and a hall with flanking chimneys. A pent 1 story L-shaped porch covers the 2 primary entrances. The ell has a rear entrance with pent cap and a pent porch along its N facade. This N porch has a concrete floor and the NW corner has been enclosed.

Photo

43 History and Significance A portion of the structure is believed to have been the residence of Albert G. and Sarah S. Thompkins, proprietors of the Albert Thompkins Station, a Stage Stop and Post Office on the Boonville-Jefferson City Road between 1843 and 1876. Thompkins arrived in Cooper County in 1833, after travelling here by covered wagon from Virginia. He first resided in a log cabin without a chimney-doing all cooking outside. (see reverse)

44 Description of Environment and Outbuildings The building sits close to County Road D facing E. To the W is a gabled, frame shed over a stone cellar. The underbrush is quite dense.

45 Sources of Information
History of Howard and Cooper County, 1883, p.1133-34
History of Cooper County, Johnson, p.201-02, 765-66
(see reverse)

46 Prepared by
L. Harper/J. Higbie

47 Organization Friends of
Historic Boonville

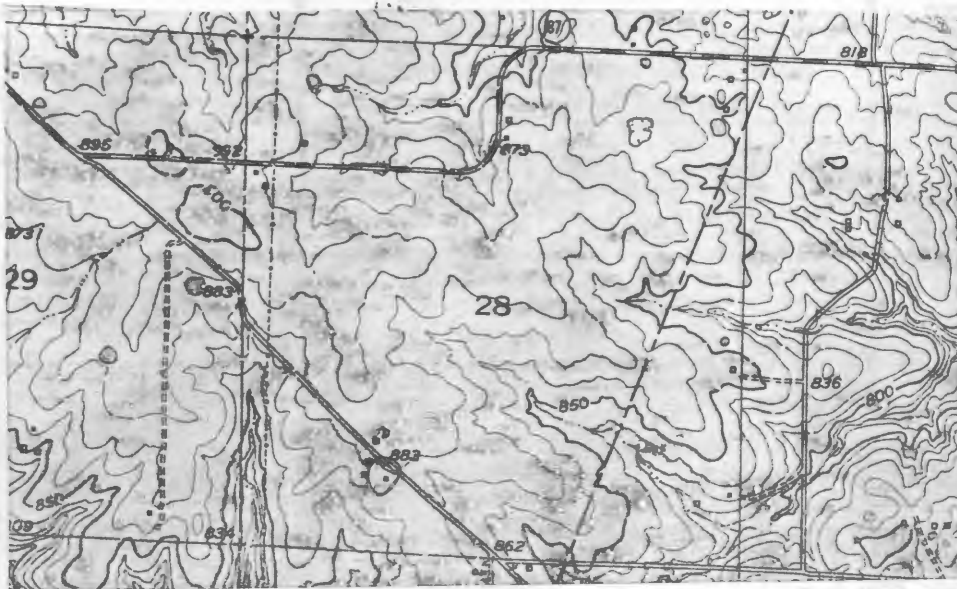
48 Date 10/80 49 Revision Date(s)

CP-AS-002-988

43. (cont.) According to Bill DonCarlos who obtained the information from his father their was a "large log barn covering nearly $\frac{1}{2}$ acre" that was used for keeping horses. This area was known as "Mednay" with the name later changing to "Midway". Thompkins died in 1862 with an estate of \$25,000 and his wife remained here until c 1875. During the Civil War 16 of Thompkins family slaves ran away before being freed. Mrs. Thompkins continued to operate the stage stop for a few years and in 1881 was co-founder of the Prairie Home Methodist Church.

At c 1876, C.R. Scott became the owner of the farm and residence and remained until after 1897. During the Civil War Scott rode with Jpe Shelby's cavalry. At c 1911, Joe Whitehouse obtained the property, resided there and sold to Harold Adair around 1916. Adair remained until 1919 selling the residence and 155 acres to W.F. Carpenter who lost the farm at c. 1925. Carpenter specialized in raising Brown Leghorn Chickens and served as a school director of District #3 During the 1940's, John J. Kempher was in residence and farming here. By 1959, the present owner obtained the property. The structure in deteriorated condition is being slowly razed.

45. (cont.) "With Kindered Spirits Two Beloved Women Instigated Church at Prairie Home" Boonville Advertiser, Rural Life Edition, August , 1944, p.14
Interview with William Don Carlos, 7/80
Interview with Mrs. Nancy Wolfe-Farris, 12/80
Old Stage Stop Folder, Friends of Historic Boonville Archives.



PRAIRIE HOME QUAD 7.5 USGS

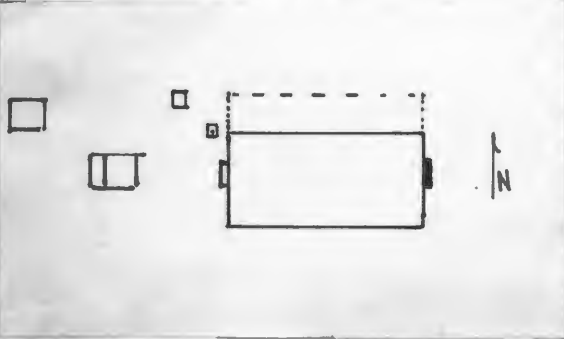






CP-AS-002-489

HISTORIC INVENTORY

1 No PH-7		4 Present Name(s) Block Property	
2 County Cooper		80CP 0283	
3 Location of Negatives Friends of Historic Boonville		5 Other Name(s) Thomas D. Byler Residence	
6 Specific Location SE 1/4 of SW 1/4 of Section 29, T47N, R15W. Hwy. D		16 Thematic Category	
7 City or Town Rural, Township & Vicinity Prairie Home		17 Date(s) or Period 1844	
8 Site Plan with North Arrow 		18 Style or Design Federal	
9 Coordinates Lat Long UTM 15/535740/4294260		19 Architect or Engineer John Burrus (carpenter)	
10 Site Building Structure Object		20 Contractor or Builder Thomas D. Byler	
11 On National Register? Yes <input type="checkbox"/> No <input checked="" type="checkbox"/>		21 Original Use, if apparent residence	
12 Is It Eligible? Yes <input checked="" type="checkbox"/> No <input type="checkbox"/>		22 Present Use abandoned	
13 Part of Estab Hist Dist? Yes <input type="checkbox"/> No <input checked="" type="checkbox"/>		23 Ownership Public <input type="checkbox"/> Private <input checked="" type="checkbox"/>	
14 District Potent'l? Yes <input type="checkbox"/> No <input checked="" type="checkbox"/>		24 Owner's Name & Address, if known Fred Block % Ray Block California, No.	
15 Name of Established District		25 Open to Public? Yes <input type="checkbox"/> No <input checked="" type="checkbox"/>	
42 Further Description of Important Features The front facade has a window and door- window, window door and window treatment. Doors have flat arch headers. Typical of the style the building has an ornately corbelled brick cornice laid in an alternating sawtooth pattern. The large brick end chimneys have corbelled Windows are 6-over-6. A 1 story pent porch of frame construction has been removed. On the interior the millwork is molded, mantels are gone, doors(see reverse)		26 Local Contact Person or Organization Friends of Historic Boonville	
43 History and Significance The structure was constructed in 1844 by Thomas D. Byler with carpenter work done by John Burrus. The brick for this dwelling are said to have been manufactured on the land. In the 1880's it was purchased by R. , a proprietor of Hornbeck's Confectionary in Prairie Home. Between c 1897 and 1921 it was owned by George Wear, but rented to Nimrod and Emmet Wear respectfully. In 1921, it was purchased by J.P. Rodel and between 1922 and 1935 it was rented to his son Martin Roedel. The latter Roedel (see reverse)		27 Other Surveys in Which Included	
44 Description of Environment and Outbuildings Sitting on a hill, the house faces S. Two wells are to the NW. The 2 remaining outbuildings are to the W. They are both frame and in deteriorated condition.		28 No of Stories 2	
45 Sources of Information History of Cooper County, Mo., Johnson, 1919, p. 600,667,1010 Correspondence with Roger Byler, Byler Home Folder, Friends of Historic Boonville Archives (see reverse)		29 Basement? Yes <input type="checkbox"/> No <input checked="" type="checkbox"/>	
46 Prepared by L. Harper/J. Higbie		30 Foundation Material cut stone	
47 Organization Friends of Historic Boonville		31 Wall Construction brick	
48 Date 10/80		32 Roof Type & Material gable, asphalt sh	
49 Revision Date(s)		33 No of Bays Front 6 Side	
		34 Wall Treatment common bond	
		35 Plan Shape rec	
		36 Changes (Explain in #42) Addition Altered <input checked="" type="checkbox"/> Moved <input type="checkbox"/>	
		37 Condition Interior poor Exterior fair	
		38 Preservation Underway? Yes <input type="checkbox"/> No <input checked="" type="checkbox"/>	
		39 Endangered? By What? Yes <input checked="" type="checkbox"/> No <input type="checkbox"/> abandoned	
		40 Visible from Public Road? Yes <input checked="" type="checkbox"/> No <input type="checkbox"/>	
		41 Distance from and Frontage on Road	

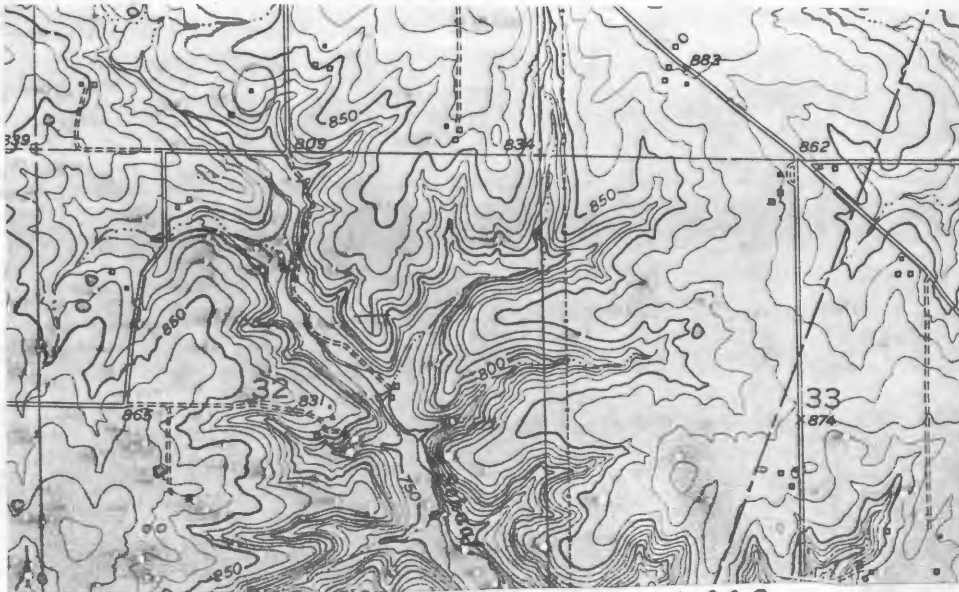
Photo

42. (cont.) are all 6 panels, except smaller 4 panel ones on the closet entrance of the boxed stair which appear in the NE & NW corners. There are 2 rooms up and 2 rooms down. This is an especially fine example of Missouri-German architecture.

43. (cont.) bought it in 1950 also for rental property. Between 1957 and c 1976, it was owned by Les Kuehn. The present owner has ambitions to restore the structure.

The Thomas D. Byler residence is significant as a result of its being the only example outside of the Boonville City Limits of Federal architecture surviving in Cooper County.

45. (cont.) Interview with Jim Martin, 9/80
Interview with Martin Roedel, 11/80

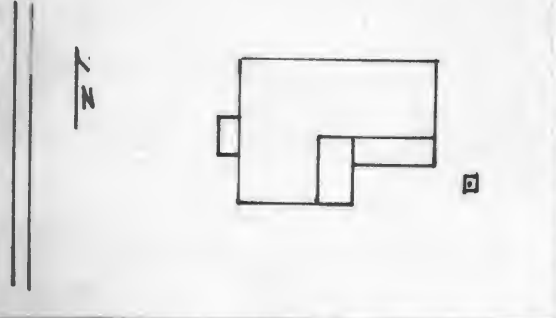






Office of Historic Preservation, P.O. Box 176, Jefferson City, Missouri 65101
HISTORIC INVENTORY

CP-AS-002-990

1 ^{No} PH-8		4 Present Name(s) Dick Residence	
2 County Cooper		5 Other Name(s) 80CP0284	
3 Location of Negatives Friends of Historic Boonville			
6 Specific Location SW 1/4 of SE 1/4 of Section 29, T47N, R15W. Hwy. D		16 Thematic Category	
7 City or Town If Rural, Township & Vicinity Prairie Home		17 Date(s) or Period c 1880	
8 Site Plan with North Arrow		18 Style or Design Vernacular	
		19 Architect or Engineer	
		20 Contractor or Builder	
		21 Original Use, if apparent residence	
		22 Present Use residence	
9 Coordinates UTM Lat Long 15/535980/4294390		23 Ownership Public <input type="checkbox"/> Private <input checked="" type="checkbox"/>	
10 Site <input type="checkbox"/> Building <input checked="" type="checkbox"/> Structure <input type="checkbox"/> Object <input type="checkbox"/>		24 Owner's Name & Address, if known Leland Dick Route 1 Prairie Home, Mo. 65068	
11 On National Register? Yes <input type="checkbox"/> No <input checked="" type="checkbox"/>		25 Open to Public? Yes <input type="checkbox"/> No <input checked="" type="checkbox"/>	
12 Is It Eligible? Yes <input checked="" type="checkbox"/> No <input type="checkbox"/>		26 Local Contact Person or Organization Friends of Historic Boonville	
13 Part of Estab. Hist. Dist.? Yes <input type="checkbox"/> No <input checked="" type="checkbox"/>		27 Other Surveys in Which Included	
14 District Potent'l? Yes <input type="checkbox"/> No <input checked="" type="checkbox"/>		28 No. of Stories 1 1/2	
15 Name of Established District		29 Basement? Yes <input checked="" type="checkbox"/> No <input type="checkbox"/>	
		30 Foundation Material stone & concrete	
		31 Wall Construction frame	
		32 Roof Type & Material gabled, asphalt sh	
		33 No. of Bays Front 5 Side 2	
		34 Wall Treatment asbestos siding	
		35 Plan Shape L	
		36 Changes (Explain in #42) Addition <input checked="" type="checkbox"/> Altered <input type="checkbox"/> Moved <input type="checkbox"/>	
		37 Condition Interior Exterior good	
		38 Preservation Underway? Yes <input type="checkbox"/> No <input checked="" type="checkbox"/>	
		39 Endangered? By What? Yes <input type="checkbox"/> No <input checked="" type="checkbox"/>	
		40 Visible from Public Road? Yes <input checked="" type="checkbox"/> No <input type="checkbox"/>	
		41 Distance from and Frontage on Road	
42 Further Description of Important Features The house rests on a stone foundation consisting of limestone cut into huge blocks most of which are 1' in height and vary in length up to 3'. There is a cellar under the SW room. The entrance is afforded protection by a 1 bay hip roofed porch on chamfered columns. The cellar entrance is to the S. Windows are 2-over-2 and shuttered. A gabled ell and pent room extend to the E. The ell has an enclosed pent porch on its S.			
43 History and Significance By 1897, the structure was the residence of B. Bernard Barnhauser, an German immigrant and "early settler" of Prairie Home Township. By 1919, it was jointly owned by C.A. Barnhauser and S. Erhardt and Mr. and Mrs. James Longdon, who were in residence in the dwelling. By 1959 it was owned by W.O. Odneal, followed by L.C. Odneal by 1975.			
44 Description of Environment and Outbuildings The house faces W and is enclosed by a fenced yard. A well is at the SE corner.			
45 Sources of Information Atlas Map of Cooper County, Mo., 1877 Standard Atlas of Cooper County, 1915 Illustrated Historical Atlas of Cooper County, Mo., 1897 1925, 1959, 1975, Maps of Cooper County, Mo.			
46 Prepared by L. Harper / J. Higbie			
47 Organization Friends of Historic Boonville			
48 Date 49 Revision Date(s) 10/80			

Photo

CP-AS-002-990



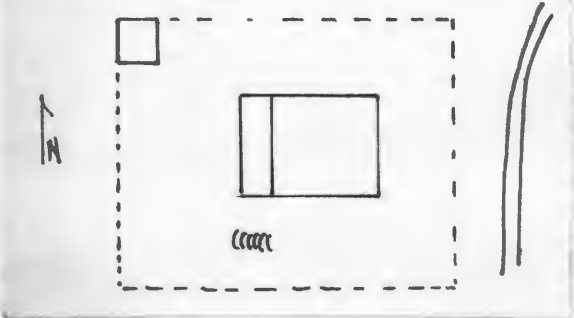
PRAIRIE Home Quad 7.5 USGS

1

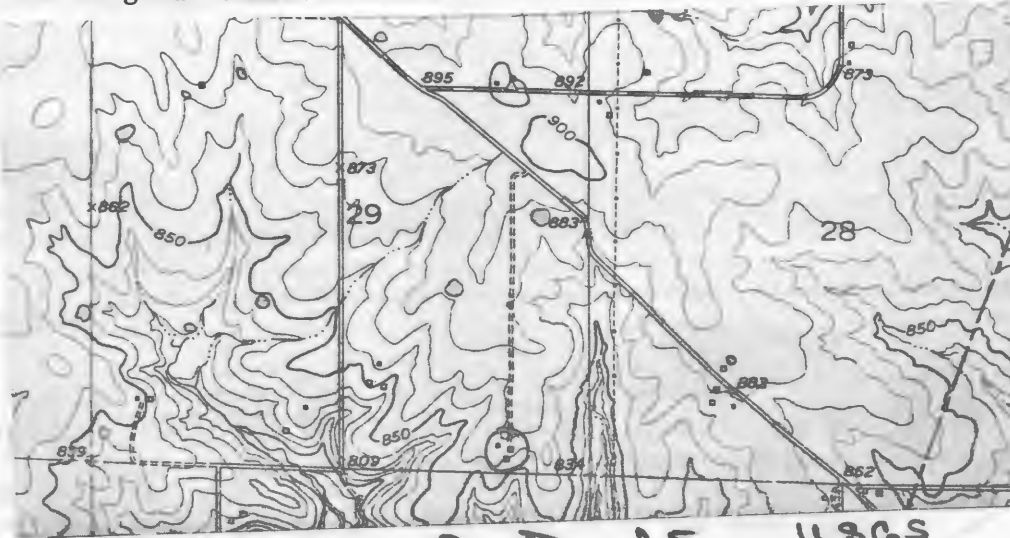




HISTORIC INVENTORY

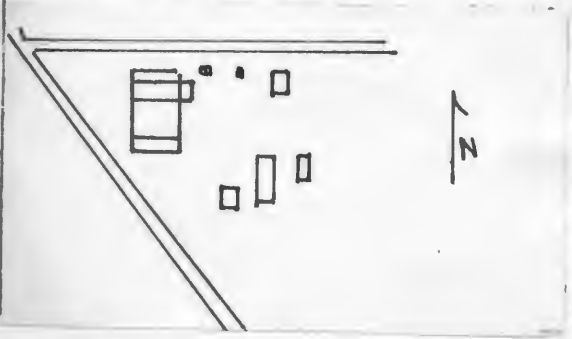
PH-9		4 Present Name(s) Retcher Residence		80CP0285	
2 County Cooper		5 Other Name(s) "Wolfe House"			
3 Location of Negatives Friends of Historic Boonville		6 Specific Location SE 1/4 of SE 1/4 of Section 29, T47N, R15W. <i> Hwy. D</i>			
7 City or Town If Rural, Township & Vicinity Prairie Home		16 Thematic Category		28 No. of Stories 1 1/2	
8 Site Plan with North Arrow 		17 Date(s) or Period 1917-1918		29 Basement? Yes No <input checked="" type="checkbox"/>	
9 Coordinates UTM Lat 15/536350/4294130 Long		18 Style or Design Vernacular with Queen Anne Affinities		30 Foundation Material concrete	
10 Site Structure Building <input checked="" type="checkbox"/> Object <input type="checkbox"/>		19 Architect or Engineer		31 Wall Construction frame	
11 On National Register? Yes No <input checked="" type="checkbox"/>		20 Contractor or Builder William E and Nancy Wolfe		32 Roof Type & Material pyrim, asphalt sh	
12 Is It Eligible? Yes No <input checked="" type="checkbox"/>		21 Original Use, if apparent residence		33 No. of Bays Front 4 Side	
13 Part of Estab Hist Dist? Yes No <input checked="" type="checkbox"/>		22 Present Use residence		34 Wall Treatment asbestos siding	
14 District Potent'l? Yes No <input checked="" type="checkbox"/>		23 Ownership Public Private <input checked="" type="checkbox"/>		35 Plan Shape rec	
15 Name of Established District		24 Owner's Name & Address, if known Allen Ritchie RI Prairie Home, Mo. 65068		36 Changes (Explain in #42) Addition Altered <input type="checkbox"/> Moved <input type="checkbox"/>	
42 Further Description of Important Features Gable wall dormers are to the N, E and S, and there is a gable dormer to the E. A chimney is at the peak of the roof. The integral porch at the SE corner is supported on battered columns and caps 2 entrances. This transitional period house, between Queen Anne and Bungalow styles, has trabecated 1-over-1 windows. A 1 story pent porch and room addition extends along the W. facade.		25 Open to Public? Yes No <input checked="" type="checkbox"/>		37 Condition Interior good Exterior good	
43 History and Significance The structure was built by William E. Wolfe and his daughter Nancy for the Wolfe family residence. Oral history with Nancy Wolfe-Farris relates that she worked on the house with her father and especially remembers shingling the roof. In 1924, Wolfe sold the residence and farm lands to Dr. A. L. Meredith, of Prairie Home, who utilized it as rental property. The first renter was Nancy Wolfe-Ritchie-Farris who resided there for (see reverse)		26 Local Contact Person or Organization Friends of Historic Boonville		38 Preservation Underway? Yes No <input checked="" type="checkbox"/>	
44 Description of Environment and Outbuildings A fence encloses the house which faces E and sits at the end of a long lane W of County Road D. An earthen cellar with a frame entrance is to the S of the house. A gable roofed vertical board shed it to the NW. Other farm buildings are to the SE		27 Other Surveys in Which Included		39 Endangered? Yes By What? No No <input checked="" type="checkbox"/>	
45 Sources of Information History of Cooper County, Johnson, p.762-64 Interview with Mrs. A. Ritchie, 10/80 Interview with Mrs. Nancy Farris, 12/80		46 Prepared by L. Harper / J. Higbie		47 Organization Friends of Historic Boonville	
		48 Date 10/80		49 Revision Date(s)	

43. (cont.) 1 year, Later on Meredith sold to Leslie H. Kuhn who made it his residence. The present owner purchased their farm residence in 1963, and is the grandson of the original owner.

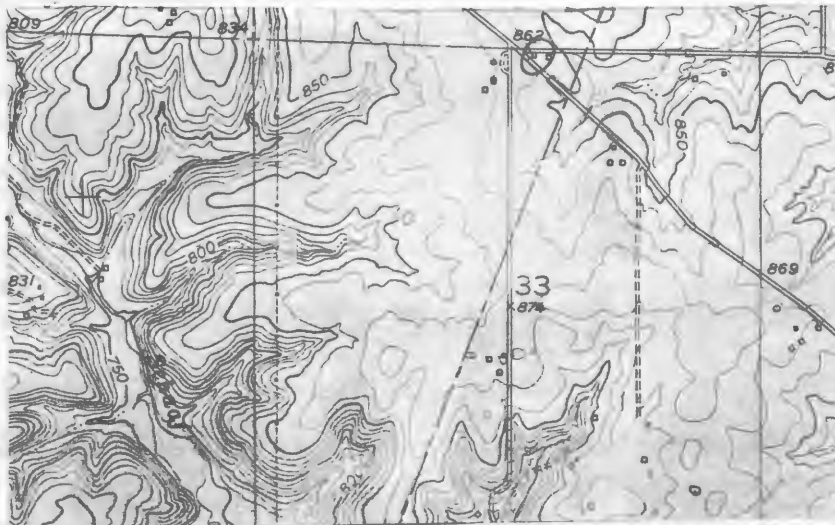




HISTORIC INVENTORY

1 No PH-11		4 Present Name(s) Patterson Property		5 Other Name(s) SDCP 0299	
2 County Cooper		6 Specific Location NW 1/4 of NE 1/4 of Section 33 T47N, R15W. New D			
3 Location of Negatives Friends of Historic Boonville		16 Thematic Category			
7 City or Town Prairie Home		17 Date(s) or Period c 1850-60's		28 No of Stories 1 1/2	
8 Site Plan with North Arrow		18 Style or Design Vernacular		29 Basement? Yes <input type="checkbox"/> No <input checked="" type="checkbox"/>	
		19 Architect or Engineer		30 Foundation Material stone piers	
		20 Contractor or Builder		31 Wall Construction log, frame	
9 Coordinates Lat Long UTM 15/537540/4293955		21 Original Use, if apparent residence		32 Roof Type & Material gable, asphalt sh	
10 Site Building Structure Object		22 Present Use residence		33 No of Bays Front 1 Side 3	
11 On National Register? Yes <input type="checkbox"/> No <input checked="" type="checkbox"/>		23 Ownership Public <input type="checkbox"/> Private <input checked="" type="checkbox"/>		34 Wall Treatment composition siding	
12 Is It Eligible? Yes <input checked="" type="checkbox"/> No <input type="checkbox"/>		24 Owner's Name & Address, if known Warren Patterson Kansas City, Mo.		35 Plan Shape	
13 Part of Estab Hist Dist? Yes <input type="checkbox"/> No <input checked="" type="checkbox"/>		25 Open to Public? Yes <input type="checkbox"/> No <input checked="" type="checkbox"/>		36 Changes (Explain in #42) Addition <input checked="" type="checkbox"/> Altered <input type="checkbox"/> Moved <input type="checkbox"/>	
14 District Potent? Yes <input type="checkbox"/> No <input checked="" type="checkbox"/>		26 Local Contact Person or Organization Friends of Historic Boonville		37 Condition Interior <input type="checkbox"/> Exterior good <input checked="" type="checkbox"/>	
15 Name of Established District		27 Other Surveys in Which Included		38 Preservation Underway? Yes <input type="checkbox"/> No <input checked="" type="checkbox"/>	
42 Further Description of Important Features The cabin measures approximately 16' square, retains its 6-over-6 windows and a 6 light attic window, and has a stone chimney on the E facade. Square posts support a porch which is an extension of the roof slope. It caps the entrance which has an ornate Eastlake door. The 2 pent additions to the rear have 2-over-2 windows. There is an enclosed porch to the E.		39 Endangered? By What? Yes <input type="checkbox"/> No <input checked="" type="checkbox"/>		40 Visible from Public Road? Yes <input checked="" type="checkbox"/> No <input type="checkbox"/>	
43 History and Significance Although the dwelling does not appear on the 1874 or 1877 maps this may be an error of omission. The dwelling is believed to have been the residence of Samuel Brosius "who arrived in the vicinity of Prairie Home where he lived to the great age of 100 years and 7 months". By 1897 it had become the residence of Mary Williamson followed by Hense Williamson prior to 1911. Ownership during the 1900-1975 era is unknown because maps of that (see reverse)		41 Distance from and Frontage on Road		Photo	
44 Description of Environment and Outbuildings The house faces S and sits close to the road, on the E side of County Road D. Four outbuildings and 2 wells are to the SE. Three are gable, 1 is pent, and all have composition siding.		46 Prepared by L. Harper/J. Higbie			
45 Sources of Information Atlas Map of Cooper County, Mo. 1877 Illustrated Historical Atlas of Cooper County, Mo., 1897 (see reverse)		47 Organization Friends of Historic Boonville			
		48 Date 10/80		49 Revision Date(s)	

43. (cont,) time do not include any ownership and because oral history relates that a series of renters resided there.
45. (cont,) Standard Atlas of Cooper County, Mo., 1915
1874, 1925, 1959, 1975, Maps of Cooper County, Mo.
Interview with Mrs. Nancy Farris 12/80



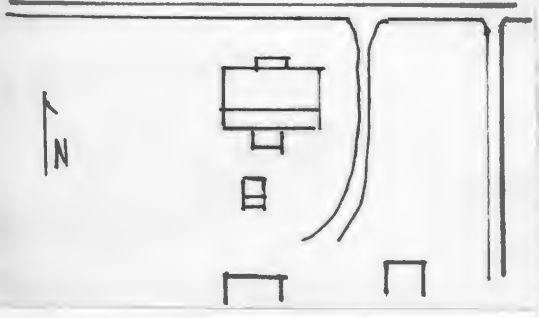
Prairie Home Quad 7.5 USGS

1



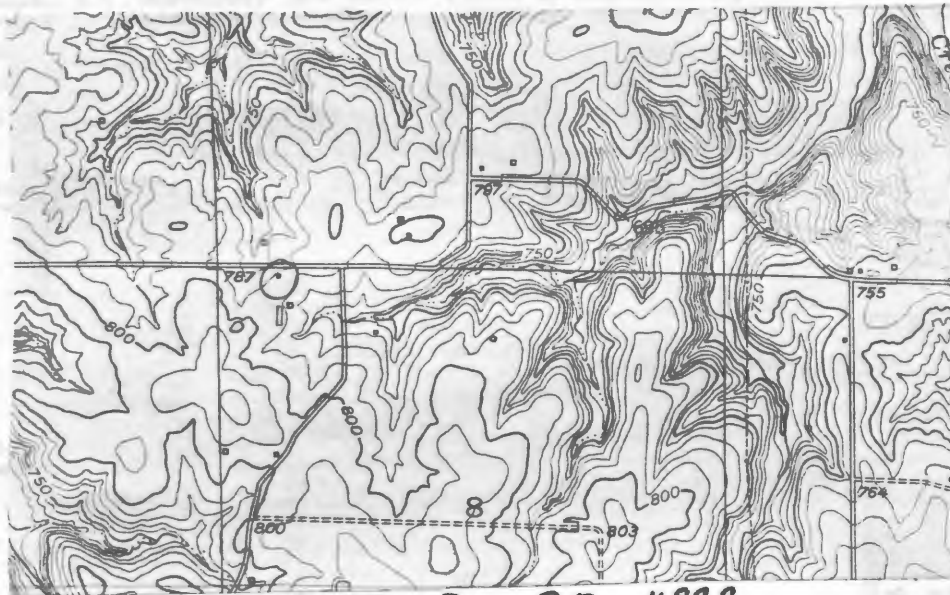


HISTORIC INVENTORY

1 No PH-33		4 Present Name(s) Mehrhoff Residence		80CP0407	
2 County Cooper		5 Other Name(s)			
3 Location of Negatives Friends of Historic Boonville		Adair, Dungan, Odneal Residence			
6 Specific Location NW 1/4 of NW 1/4 of Section 8, T47N, R15W. Hwy EE		16 Thematic Category		28 No. of Stories 1	
7 City or Town <input type="checkbox"/> Rural, Township & Vicinity Prairie Home		17 Date(s) or Period c 1875		29 Basement? <input type="checkbox"/> Yes <input checked="" type="checkbox"/> No	
8 Site Plan with North Arrow 		18 Style or Design Vernacular		30 Foundation Material molded concrete block	
9 Coordinates UTM Lat 15/535380/4300550 Long		19 Architect or Engineer		31 Wall Construction frame	
10 Site <input checked="" type="checkbox"/> Building <input checked="" type="checkbox"/> Structure <input type="checkbox"/> Object <input type="checkbox"/>		20 Contractor or Builder		32 Roof Type & Material gable, asphalt sh	
11 On National Register? <input type="checkbox"/> Yes <input checked="" type="checkbox"/> No		21 Original Use, if apparent residence		33 No. of Bays Front 5 Side 2	
12 Is It Eligible? <input type="checkbox"/> Yes <input checked="" type="checkbox"/> No		22 Present Use residence		34 Wall Treatment masonite siding	
13 Part of Estab Hist Dist? <input type="checkbox"/> Yes <input checked="" type="checkbox"/> No		23 Ownership <input type="checkbox"/> Public <input checked="" type="checkbox"/> Private		35 Plan Shape rec	
14 District Potent'l? <input type="checkbox"/> Yes <input checked="" type="checkbox"/> No		24 Owner's Name & Address, if known H.A. Mehrhoff Route 1 Prairie Home, Mp. 65068		36 Changes (Explain in #42) <input type="checkbox"/> Addition <input checked="" type="checkbox"/> Altered <input type="checkbox"/> Moved	
15 Name of Established District		25 Open to Public? <input type="checkbox"/> Yes <input checked="" type="checkbox"/> No		37 Condition Interior <input type="checkbox"/> Exterior good	
42 Further Description of Important Features Chimneys flank the central hall. A transom is over the entrance and there is a 1 bay Eastlake front porch. Windows are 1-over-1 and shuttered. The gable has returns. To the rear are 2 pent additions.		26 Local Contact Person or Organization Friends of Historic Boonville		38 Preservation Underway? <input type="checkbox"/> Yes <input checked="" type="checkbox"/> No	
43 History and Significance The dwelling was built as the residence of James Adair, an early settler of Cooper County and appears to be a replacement for an earlier structure. By 1897, the dwelling was listed as owned by his heirs. By 1915, it was the residence of F.M. Adair. In 1917 a tornado moved the dwelling off its foundation and in the process "broke the leg of James Adair". By 1925, it was the residence of Clem L. Dungan who remained until 1941. (see reverse)		27 Other Surveys in Which Included		39 Endangered? By What? <input type="checkbox"/> Yes <input checked="" type="checkbox"/> No	
44 Description of Environment and Outbuildings The house faces N and sits close to the road. Directly behind it is a gable and pent shed covered with composition siding. To the S of the house are 2 large poultry houses. They have concrete foundations, low gambrel roofs and are sheathed in composition siding. The W one has 20 windows along its E & W facade.		40 Visible from Public Road? <input type="checkbox"/> Yes <input checked="" type="checkbox"/> No		41 Distance from and Frontage on Road	
45 Sources of Information History of Cooper County, Mo., Johnson, 1919, p. 329, 556 Interview with Norman Odneal, 12/80 Interview with Martin Roedel 12/80		46 Prepared by L. Harper /J. Higbie			
		47 Organization Friends of Historic Boonville			
		48 Date 10/80			
		49 Revision Date(s)			

43 (cont)

In that year it sold to W. Odneal, who with his son Norman constructed the chicken brooder house in 1942 and the chicken house, pictured on this form in 1952. The Odneals developed a large chicken operation which remained in operation over 20 years. In 1965, the dwelling sold to H.A. Mehrhoff Sr. and later his son the present owner.



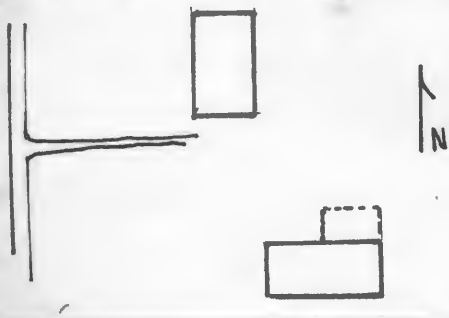
PRAIRIE Home Quad 25 USGS



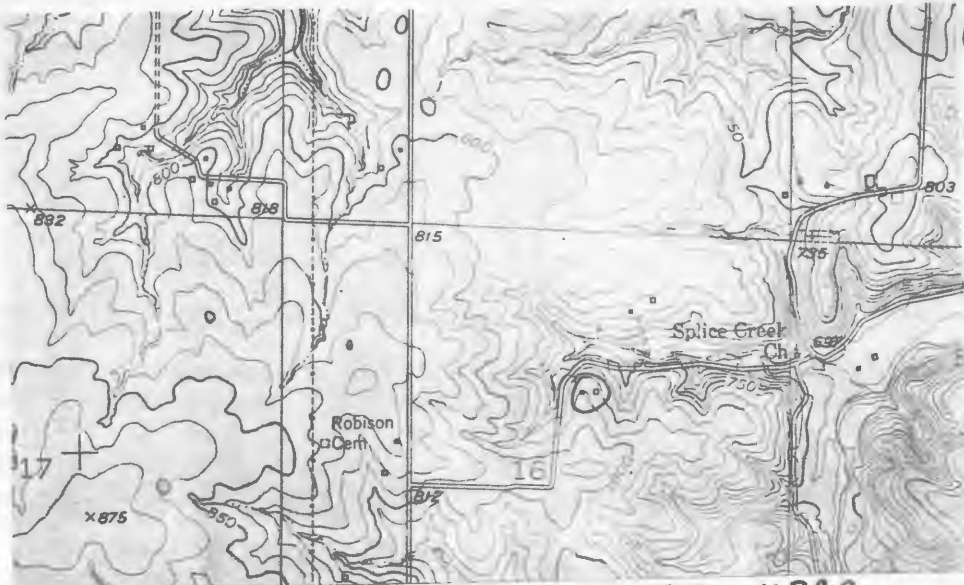


Office of Historic Preservation, P.O. Box 176, Jefferson City, Missouri 65101
HISTORIC INVENTORY

CP-AS-002-994

1 No PH-43		4 Present Name(s) Schilb Property	
2 County Cooper		5 Other Name(s) 80CP0773	
3 Location of Negatives Friends of Historic Boonville		Schilb Family Home	
6 Specific Location SW 1/4 of NE 1/4 of Section 16, T47N, R15W. Hwy. EE		16 Thematic Category	
7 City or Town If Rural, Township & Vicinity Prairie Home		17 Date(s) or Period c 1880's	
8 Site Plan with North Arrow 		18 Style or Design Vernacular	
		19 Architect or Engineer	
		20 Contractor or Builder Adam Schilb	
		21 Original Use, if apparent residence	
		22 Present Use hay storage	
		23 Ownership Public <input type="checkbox"/> Private <input checked="" type="checkbox"/>	
		24 Owner's Name & Address, if known Wilbur Schilb Route 2 Prairie Home, Mo. 65068	
9 Coordinates UTM Lat Long 15/537710/4298345		25 Open to Public? Yes <input type="checkbox"/> No <input checked="" type="checkbox"/>	
10 Site Building <input checked="" type="checkbox"/> Structure Object <input type="checkbox"/>		26 Local Contact Person or Organization Friends of Historic Boonville	
11 On National Register? Yes <input type="checkbox"/> No <input checked="" type="checkbox"/>		27 Other Surveys in Which Included	
12 Is II Eligible? Yes <input type="checkbox"/> No <input type="checkbox"/>			
13 Part of Estab Hist Dist? Yes <input type="checkbox"/> No <input checked="" type="checkbox"/>			
14 District Potent'l? Yes <input type="checkbox"/> No <input checked="" type="checkbox"/>			
15 Name of Established District		28 No of Stories 1	
		29 Basement? Yes <input type="checkbox"/> No <input checked="" type="checkbox"/>	
		30 Foundation Material stone piers	
		31 Wall Construction timber frame	
		32 Roof Type & Material hip, rib tin	
		33 No of Bays Front 5 Side 1	
		34 Wall Treatment clapboard & composition	
		35 Plan Shape rec	
		36 Changes (Explain in #42) Addition <input checked="" type="checkbox"/> Altered <input type="checkbox"/> Moved <input checked="" type="checkbox"/>	
		37 Condition Interior _____ Exterior poor	
		38 Preservation Underway? Yes <input type="checkbox"/> No <input checked="" type="checkbox"/>	
		39 Endangered? By What? Yes <input type="checkbox"/> No <input checked="" type="checkbox"/>	
		40 Visible from Public Road? Yes <input checked="" type="checkbox"/> No <input type="checkbox"/>	
		41 Distance from and Frontage on Road	
42 Further Description of Important Features Moved from its original site, the house continues to sit on stone piers. A boxed, bracketed eave with built on gutters accents the low pitched roof. Chimneys flank the central hall. The entrance has a transom, but no porch remains. Most of the trabeated windows are boarded up, however some 2-over-2 lights remain intact. Originally there was a 1 1/2 story gable ell to the rear.			
Photo			
43 History and Significance The structure was constructed by Adam Schilb, who immigrated to this county with his parents in 1847. Schilb and later his widow remained in residence in the structure until 1945. Between 1943 and 1946, William and Dora Schilb resided here. In 1946, the present owner obtained the family home and resided in it until 1961 at which time he had constructed his new home located 200feet West. Oral history relates that there is a mud insulation barrier between the walls.			
44 Description of Environment and Outbuildings Originally the house faced W, but now faces S. A new house sits to the N of it. Outbuildings are now at the NE corner.			
45 Sources of Information History of Howard and Cooper County, Mo., 1883, p.1159-60 Interview with W. Schilb 10/80			
		46 Prepared by L. Harper/ J. Higbie	
		47 Organization Friends of Historic Boonville	
		48 Date 10/80	
		49 Revision Date(s)	

CP-AS 002-994

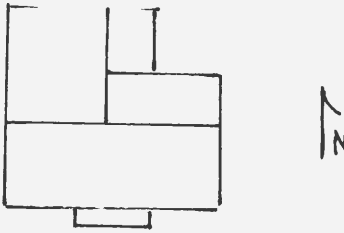


PRAIRIE HOME Quad 2.5 USGS

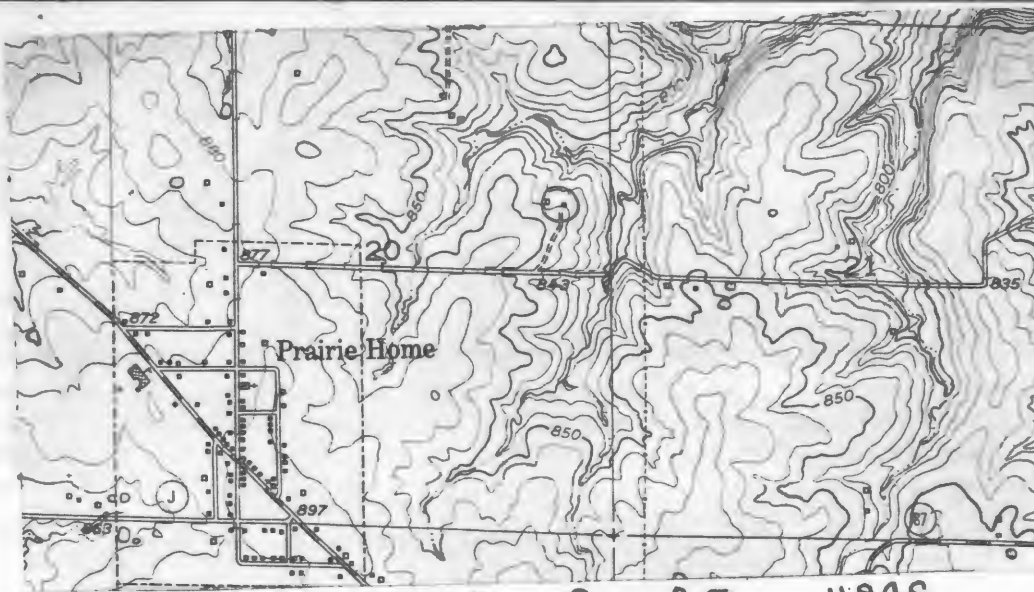




HISTORIC INVENTORY

1. No. PH-21		4. Present Name(s) Lachner Residence		800 P 0376	
2. County Cooper		5. Other Name(s)			
3. Location of Negatives Friends of Historic Boonville		Lachner Family Home			
6. Specific Location SE ¼ of NE ¼ of Section 20, T47N, R15W.		16. Thematic Category		28. No. of Stories 1½	
7. City or Town If Rural, Township & Vicinity Prairie Home		17. Date(s) or Period c1890-		29. Basement? Yes No <input checked="" type="checkbox"/>	
8. Site Plan with North Arrow 		18. Style or Design Vernacular-Type A		30. Foundation Material molded concrete block	
9. Coordinates UTM Lat Long 15/536550/4296690		19. Architect or Engineer		31. Wall Construction frame	
10. Site Building Structure Object		20. Contractor or Builder		32. Roof Type & Material gabled, asphalt sh	
11. On National Register? Yes <input type="checkbox"/> No <input checked="" type="checkbox"/>		21. Original Use, if apparent residence		33. No. of Bays Front 4 Side	
12. Is It Eligible? Yes <input type="checkbox"/> No <input type="checkbox"/>		22. Present Use residence		34. Wall Treatment asbestos siding	
13. Part of Estab. Hist. Dist.? Yes <input type="checkbox"/> No <input checked="" type="checkbox"/>		23. Ownership Public <input type="checkbox"/> Private <input checked="" type="checkbox"/>		35. Plan Shape rec	
14. District Potent'l? Yes <input type="checkbox"/> No <input checked="" type="checkbox"/>		24. Owner's Name & Address, if known Wilbur Lachner Route 1 Prairie Home, Mo. 65068		36. Changes (Explain in #42) Addition Altered Moved	
15. Name of Established District		25. Open to Public? Yes <input type="checkbox"/> No <input checked="" type="checkbox"/>		37. Condition Interior good Exterior good	
42. Further Description of Important Features A 4 bay porch with battered wood columns caps the paired front entrances. Windows are 1-over-1. A attic level window on the E has been closed up. To the N is a gabled ell and a pent room. An enclosed porch is to the E of the ell.		26. Local Contact Person or Organization Friends of Historic Boonville		38. Preservation Underway? Yes <input type="checkbox"/> No <input checked="" type="checkbox"/>	
43. History and Significance A portion of the house is believed to redate 1874 at which time it served as the residence of Frank Meredith. In 1889, the German immigrant George Lachner purchased the residence and undoubtedly was the one who enlarged it into its present form. In 1922, Jacob Lachner inherited the property, resided here and probably added the concrete block foundation. The present owner who was born here obtained his farm residence in 1963. Since that time they have modernized it and lowered the ceilings, rewired and conducted numerous other improvements.		27. Other Surveys in Which Included		39. Endangered? By What? Yes <input type="checkbox"/> No <input checked="" type="checkbox"/>	
44. Description of Environment and Outbuildings The house faces S. Most outbuildings are to the W and NE/ A new shed is to the E.		40. Visible from Public Road? Yes <input checked="" type="checkbox"/> No		41. Distance from and Frontage on Road	
45. Sources of Information Atlas Map of Cooper County, Mo., 1877 1874 Map of Cooper County, Mo. Interview with Mrs. W. Lachner, 10/80 Property Abstract		46. Prepared by L. Harper / J. Higbie		47. Organization Friends of Historic Boonville	
		48. Date 10/80		49. Revision Date(s)	

CP-A5-002-445

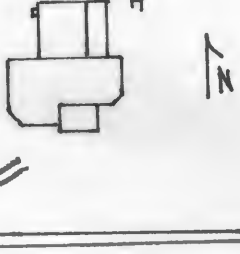


PRAIRIE Home Quad 7.5 USGS





HISTORIC INVENTORY

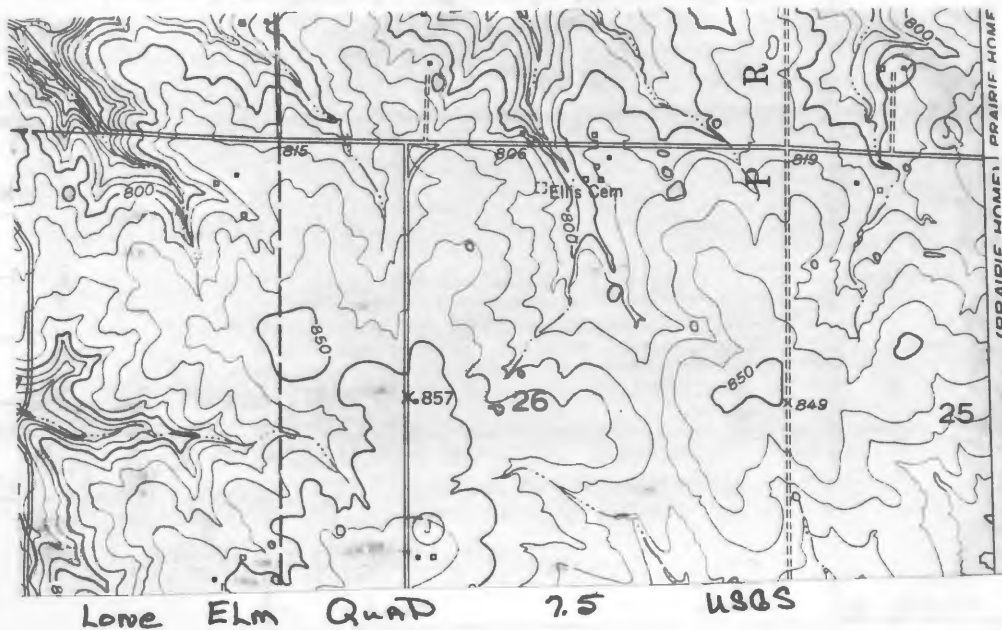
1 No PH-23		4 Present Name(s) Carpenter Heirs Property	
2 County Cooper		80CP0388	
3 Location of Negatives Friends of Historic Boonville		5 Other Name(s) "Meadow Brook", W.E. Carpenter, Jr. Residence	
6 Specific Location SW 1/4 of SW 1/4 of Section 24, T47N, R16W. <div style="text-align: right; margin-top: 10px;"><i> Hwy. J</i></div>		16 Thematic Category	28 No of Stories 2
7 City or Town If Rural, Township & Vicinity Prairie Home		17 Date(s) or Period 1910	29 Basement? Yes <input checked="" type="checkbox"/> No
8 Site Plan with North Arrow <div style="text-align: center; margin-top: 20px;"></div>		18 Style or Design Queen Anne	30 Foundation Material poured concrete
9 Coordinates UTM Lat Long 15/532380/4296180		19 Architect or Engineer	31 Wall Construction frame
10 Site Structure Building Object		20 Contractor or Builder W.E. Carpenter, Sr. (carpenter)	32 Roof Type & Material cross gable, rib tin
11 On National Register? Yes <input type="checkbox"/> No <input checked="" type="checkbox"/>		21 Original Use, if apparent residence	33 No of Bays Front 3 Side 1
12 Is It Eligible? Yes <input checked="" type="checkbox"/> No <input type="checkbox"/>		22 Present Use abandoned	34 Wall Treatment clapboard
13 Part of Estab Hist Dist? Yes <input type="checkbox"/> No <input checked="" type="checkbox"/>		23 Ownership Public <input type="checkbox"/> Private <input checked="" type="checkbox"/>	35 Plan Shape irreg
14 District Potential? Yes <input type="checkbox"/> No <input checked="" type="checkbox"/>		24 Owner's Name & Address, if known Carpenter Family Heirs Mary Schuster Bellaire, Missouri	36 Changes (Explain in #42) Addition <input type="checkbox"/> Altered <input type="checkbox"/> Moved <input type="checkbox"/>
15 Name of Established District		25 Open to Public? Yes <input type="checkbox"/> No <input checked="" type="checkbox"/>	37 Condition Interior Exterior fair
16 Further Description of Important Features		26 Local Contact Person or Organization Friends of Historic Boonville	38 Preservation Underway? Yes <input type="checkbox"/> No <input checked="" type="checkbox"/>
The entrance and its transom is afforded protection by an ornate 1 bay pent porch supported on 4 corinthian wood columns. The SE and SW corners has chamfered corners at the 1st story level. Windows are 1-over-1 trabeated. The main block and the 1 story rear ell have ridge cresting. The ell has a pent porch on its E. Interior doors have transoms. Millwork is trabeated and there is a mock fireplace in the front W room. The central hall (see reverse)		27 Other Surveys in Which Included	39 Endangered? By What? Yes <input checked="" type="checkbox"/> No
			abandoned
43 History and Significance		40 Visible from Public Road? Yes <input checked="" type="checkbox"/> No	41 Distance from and Frontage on Road
Incorporated within the structure is an earlier structure that predates, the Civil War and served as the home of William Tyree, John F. Smith and Samuel Carpenter, M.P. Carpenter, Francis M. Davis and Louis Erhart. The structure was completely rebuilt by W. E. Carpenter into "a substantial two-story nine room house". The farm in 1919 contained a tenant house, stockbarn, machine shed and a deep well powered by a gas engine, which also (see reverse)		<div style="border: 1px solid black; width: 100px; height: 100px; margin: 0 auto; display: flex; align-items: center; justify-content: center;">Photo</div>	
44 Description of Environment and Outbuildings		Outbuildings are frame and are to the N and W. The house faces S onto County Road J.	
45 Sources of Information		46 Prepared by	
History of Howard and Cooper County, Mo., 1883. p.1116-17		L. Harper / J. Higbie	
History of Cooper County, Mo., Johnson, p.718-19.734-35,751, 1071-72,1159 (see reverse)		47 Organization Friends of Historic Boonville	
		48 Date 10/80	49 Revision Date(s)

42. (cont.) retains its stair with a square newel and balustrade. The front parlors have art deco ceiling fixtures.


43. (cont.) powered small machinery used about the place. Mr. and Mrs. Carpenter remained their entire lives at this location.

Samuel Carpenter, the patriarch of the Carpenter family, and the first of that family to reside in the original structure is buried in the cemetery located on the grounds. Carpenter crossed the plains to California in 1849. Within two years he made his fortune and returned to Cooper County. For years thereafter he would relate to all who would listen fabulous stories of gold mining and buffalo hunting.

45. (cont.) Interview with H. Shrout, 9/80
Interview with D.D. Baer, 10/80



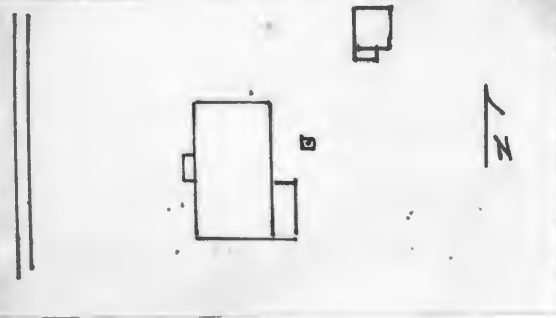







RESIDENCE OF WARREN E. CARPENTER,
PRAIRIE HOME, MO.

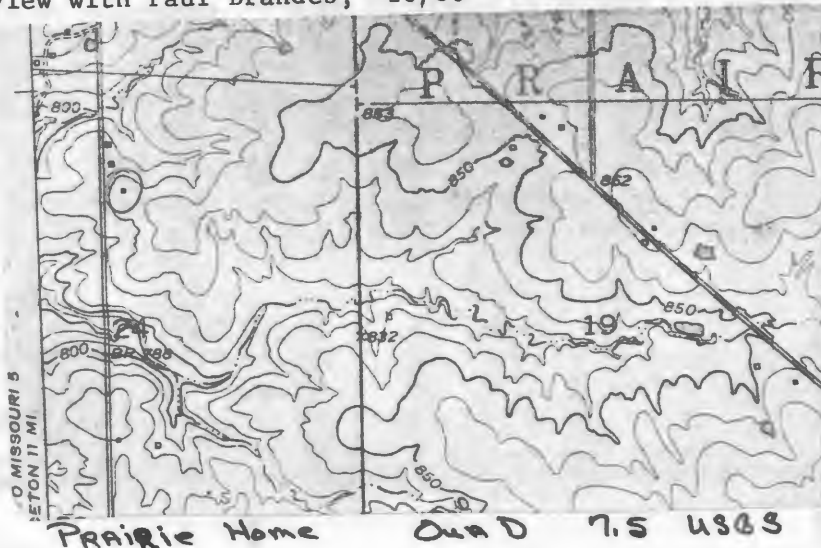
HISTORIC INVENTORY

1 No PH-24		4 Present Name(s) Brandes Property		2Barns-80CP0789 + 0790 80CP0390	
2 County Cooper		5 Other Name(s)			
3 Location of Negatives Friends of Historic Boonville		R.B. Smith, Charles M. Alexander Res. "Forest View"			
6 Specific Location NW 1/4 of NE 1/4 of Section 24, T47N, R16W. Hwy. J		16 Thematic Category		28 No. of Stories 1 1/2	
7 City or Town II Rural, Township & Vicinity Prairie Home		17 Date(s) or Period c1880		29 Basement? Yes No X	
8 Site Plan with North Arrow		18 Style or Design Vernacular		30 Foundation Material concrete and stone	
		19 Architect or Engineer		31 Wall Construction frame	
9 Coordinates Lat Long		20 Contractor or Builder R.B. Smith		32 Roof Type & Material cross gable, asphalt sh	
UTM 15/532750/4297110		21 Original Use, if apparent residence		33 No. of Bays Front 5 Side	
10 Site II Building IX		22 Present Use residence		34 Wall Treatment clapboard	
11 On National Register? Yes II No X		23 Ownership Public II Private X		35 Plan Shape L	
12 Is II Eligible? Yes II No II		24 Owner's Name & Address, if known Paul Brandes 5176 Monterey Court Peoria, Illinois		36 Changes (Explain in #42) Addition Altered Moved	
13 Part of Estab Hist Dist? Yes II No X		25 Open to Public? Yes II No X		37 Condition Interior good Exterior good	
14 District Potent? Yes II No X		26 Local Contact Person or Organization Friends of Historic Boonville		38 Preservation Underway? Yes No X	
15 Name of Established District		27 Other Surveys in Which Included		39 Endangered? By What? Yes X No	
42 Further Description of Important Features Windows are 6-over-6 with small 3/6 windows under the eaves. The entrance has side lights and is under a 1 bay Eastlake porch. There is a boxed stair at the NE corner of the central hall. A pent porch is on the rear facade. The house has end chimneys which served stoves. Interior millwork is plain.		40 Visible from Public Road? Yes X No		41 Distance from and Frontage on Road	
43 History and Significance The structure between 1880 and 1910 was the residence of Robert Boone Smith, son of the early Prairie Home pioneer, Jeremiah Smith, who purchased the land at c 1875. (It is possible that Jeremiah Smith (1810-1903), may have built and resided in the structure between 1875-1880, however this is conjecture and not historical fact.) In 1910 R. B. Smith, sold to Charles M. Alexander and moved to Prairie Home. Alexander resided in the house, farmed the land, and passed it on to his son, Frank Alexander, who died here in 1974. Mrs. Brandes (see reverse)					
44 Description of Environment and Outbuildings A well is directly behind the house. At the NE corner is a gabled shed with board and batten siding and a brick and stone foundation. It sits over a cellar. Two large mortise and tendon, trussed barns are to the N. The house faces W.		45 Sources of Information History of Howard and Cooper County, Mo., 1883 p.1130-32 History of Cooper County, Mo., Johnson, p.608,712-13 (see reverse)			
46 Prepared by L. Hapner/J. Higbie		47 Organization Friends of Historic Boonville			
48 Date 10/80		49 Revision Date(s)			

42. (cont.) granddaughter of the elder Alexander, and her husband have been rehabilitating the structure during their ownership and regard it as a vacation home and will utilize it in the future as a retirement home. A centennial cedar tree is located on the front lawn.

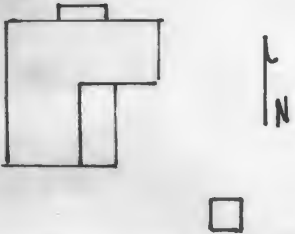
CP-AS-002-947

45. (cont.) Historic Sites Map of Cooper County, Mo., 1976
Interview with Paul Brandes, 10/80

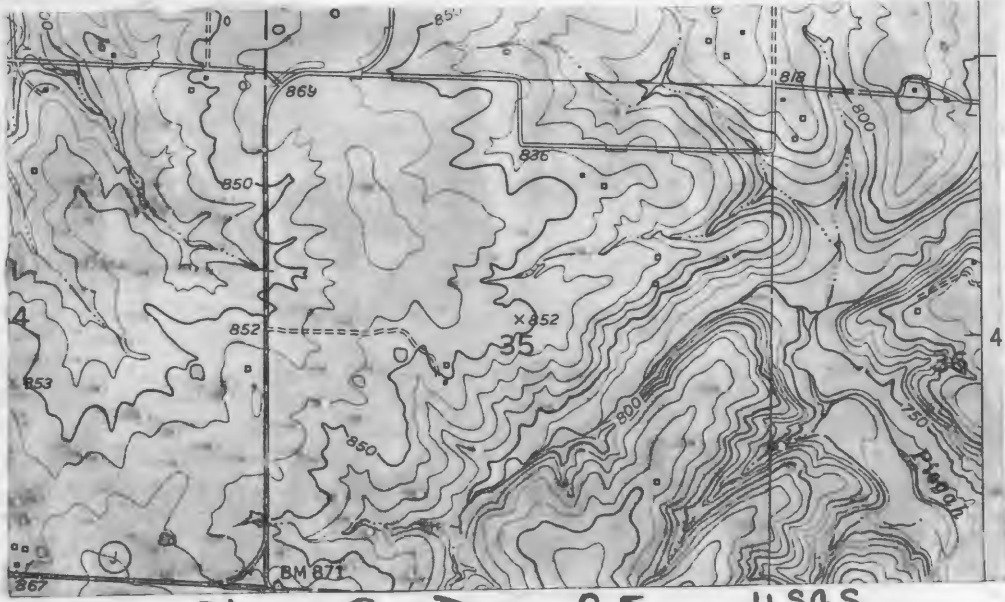




HISTORIC INVENTORY

1 No 1		4 Present Name(s) Lachner Residence		80CP0247	
2 County Cooper		5 Other Name(s)			
3 Location of Negatives Friends of Historic Boonville					
6 Specific Location SE 1/4 of SW 1/4 of Section 35, 25 T47N, R16W. Hwy. 2J		16 Thematic Category		28 No of Stories 1	
7 City or Town If Rural, Township & Vicinity Prairie Home		17 Date(s) or Period c 1880's-90		29 Basement? Yes <input type="checkbox"/> No <input checked="" type="checkbox"/>	
8 Site Plan with North Arrow 		18 Style or Design Vernacular		30 Foundation Material stone piers	
9 Coordinates UTM Lat Long 15/532440/4294300		19 Architect or Engineer		31 Wall Construction frame	
10 Site: Building <input checked="" type="checkbox"/> Structure: Object <input type="checkbox"/>		20 Contractor or Builder Thomas Lovell		32 Add'l Type & Material cross gable, asphalt sh	
11 On National Register? Yes <input type="checkbox"/> No <input checked="" type="checkbox"/>		21 Original Use, if apparent residence		33 No of Bays Front 3 Side 1	
12 Is It Eligible? Yes <input checked="" type="checkbox"/> No <input type="checkbox"/>		22 Present Use residence		34 Wall Treatment asbestos siding	
13 Part of Estab Hist Dist? Yes <input type="checkbox"/> No <input checked="" type="checkbox"/>		23 Ownership Public <input type="checkbox"/> Private <input checked="" type="checkbox"/>		35 Plan Shape 1	
14 District Potent'l? Yes <input type="checkbox"/> No <input checked="" type="checkbox"/>		24 Owner's Name & Address, if known Jacob Lachner Route 1 Prairie Home, Mo. 65068		36 Changes (Explain in #42) Addition <input checked="" type="checkbox"/> Altered <input type="checkbox"/> Moved <input type="checkbox"/>	
15 Name of Established District		25 Open to Public? Yes <input type="checkbox"/> No <input checked="" type="checkbox"/>		37 Condition Interior <input type="checkbox"/> Exterior good	
42 Further Description of Important Features A 1 bay pent porch affords protection to the central entrance. Chimneys flank the central hall. Windows are 1-over-1, have trabeated headers, and are paired on the ends. The front windows are wide and may be the result of altering the paired windows to a single wide opening. There is a gable ell to the rear. It has a pent room and enclosed porch on its W. facade.		26 Local Contact Person or Organization Friends of Historic Boonville		38 Preservation Underway? Yes <input type="checkbox"/> No <input checked="" type="checkbox"/>	
43 History and Significance The structure was built as the residence of Thomas Lovell, a farmer. Lovell enlisted in 1861 into the Confederate Army, under Captain Butler. During the War, he was wounded three times and surrendered at the close of the War at Shreveport, La. By 1925, the residence and farmlands were sold to H.T. Williamson, followed by the present owner at some point prior to 1959.		27 Other Surveys in Which Included		39 Endangered? By What? Yes <input type="checkbox"/> No <input checked="" type="checkbox"/>	
44 Description of Environment and Outbuildings The house faces N. There is a gabled shed to the SW. It has a corrugated roof and vertical board siding.		40 Visible from Public Road? Yes <input checked="" type="checkbox"/> No <input type="checkbox"/>		41 Distance from and Frontage on Road	
45 Sources of Information Atlas Map of Cooper County, Mo., 1877 Illustrated Historical Atlas of Cooper County, Mo., 1897 Standard Atlas of Cooper County, Mo., 1915 1925, 1959, Maps of Cooper County, Mo.		46 Prepared by L. Harper/ J. Higbie		47 Organization Friends of Historic Boonville	
		48 Date 10/80		49 Revision Date	

CP-AS-002-998

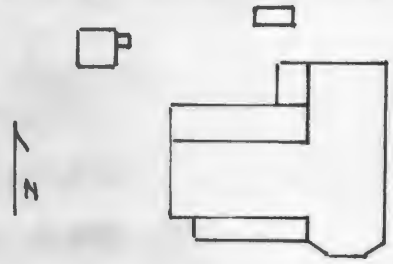




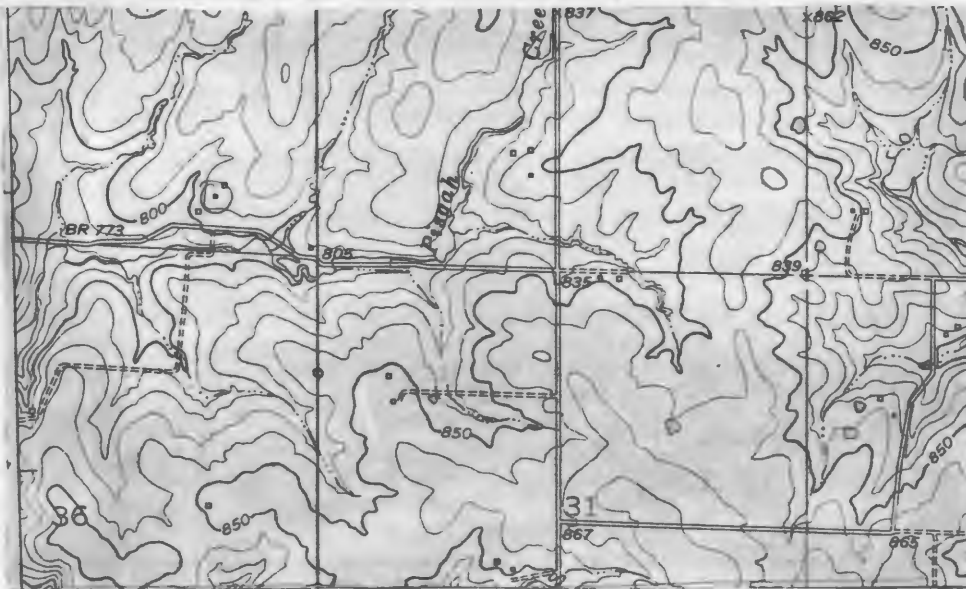
Office of Historic Preservation, P.O. Box 176, Jefferson City, Missouri 65101

HISTORIC INVENTORY

CP-AS-002-999
65101

1 No PH-2		4 Present Name(s) Wyss Centennial Farm		80CP0248	
2 County Cooper		5 Other Name(s) "Glenwood"			
3 Location of Negatives Friends of Historic Boonville					
6 Specific Location SE 1/4 of SE 1/4 of Section 25, T47N, R16W. Hwy. J		16 Thematic Category		28 No. of Stories 2	
7 City or Town Rural, Township & Vicinity Prairie Home		17 Date(s) or Period c 1890-1900		29 Basement? Yes No	
8 Site Plan with North Arrow 		18 Style or Design Queen Anne		30 Foundation Material stone	
		19 Architect or Engineer		31 Wall Construction frame	
		20 Contractor or Builder Newton A. Gilbreath		32 Roof Type & Material gable, asphalt sh	
		21 Original Use, if apparent residence		33 No. of Bays Front 4 Side 2	
		22 Present Use residence		34 Wall Treatment clapboard	
		23 Ownership Public <input type="checkbox"/> Private <input checked="" type="checkbox"/>		35 Plan Shape irreg	
9 Coordinates UTM Lat Long 15/533110/4294375		24 Owner's Name & Address, if known Mary Lee Wyss 920 Moreau Drive Jefferson City, Mo. 65101		36 Changes (Explain in #42) Addition X Altered Moved	
10 Site <input type="checkbox"/> Building <input checked="" type="checkbox"/> Structure <input type="checkbox"/> Object <input type="checkbox"/>		25 Open to Public? Yes <input type="checkbox"/> No <input checked="" type="checkbox"/>		37 Condition Interior Exterior fair	
11 On National Register? Yes <input type="checkbox"/> No <input checked="" type="checkbox"/>		26 Local Contact Person or Organization Friends of Historic Boonville		38 Preservation Underway? Yes No <input checked="" type="checkbox"/>	
12 Is It Eligible? Yes <input type="checkbox"/> No <input checked="" type="checkbox"/>		27 Other Surveys in Which Included		39 Endangered? By What? Yes No <input checked="" type="checkbox"/>	
13 Part of Estab Hist Dist? Yes <input type="checkbox"/> No <input checked="" type="checkbox"/>				40 Visible from Public Road? Yes X No	
14 District Potent? Yes <input type="checkbox"/> No <input checked="" type="checkbox"/>				41 Distance from and Frontage on Road	
15 Name of Established District					
42 Further Description of Important Features Gable ends are accented by skews, umbricated shingles and stickwork. The 1 story chamfered bay has brackets with a sawtooth motif. A 2 bay front porch combines the sawtooth pattern with a spindle frieze. To the rear is a 1 story gabled ell with 2-over-2 windows. It rests on a brick foundation and has a ribbed tin roof. Pent porches are at the NW.					
Photo					
43 History and Significance The structure was built as a replacement residence for Newton A. Gilbreath, a large landowner of Prairie Home township. During the Civil War Gilbreath was taken prisoner by the Union Army and confined in St. Louis and Alton Military Prisons, after which he was released on parole on condition that he remain in Illinois. Upon his death in 1910, his son Hugh K. became owner of "Glenwood". In 1967, the present owner obtained the home and lands from his father's estate. (see reverse)					
44 Description of Environment and Outbuildings Sitting back from the road, the house faces S. Within its fenced yard are 2 sheds with board and batten siding and a clapboarded shed which sits over a stone cellar. It was probably used as a smokehouse. All have gable roofs.					
45 Sources of Information History of Howard and Cooper County, 1883, p.1122 Wyss Centennial Folder, Friends of Historic Boonville Archives Historic Sites Map of Cooper County, Co., 1976					
46 Prepared by L. Harper/ J. Higbie					
47 Organization Friends of Historic Boonville					
48 Date 90/80					
49 Revision Date(s)					


43. (cont.) The farm was originally established in 1827, when Hugh Gilbreath entered a portion of the land. Maps indicate that the original Gilbreath residence was located slightly to the NE of the present structure.






Office of Historic Preservation, P.O. Box 176, Jefferson City, Missouri 65101
HISTORIC INVENTORY

CP-AS-002-1000

1 No PH- 22		4 Present Name(s) Baer Residence		80CP 0379	
2 County Cooper		5 Other Name(s)			
3 Location of Negatives Friends of Historic Boonville		Homer L. Carpenter Residence, Meadow Brook Farm			
6 Specific Location NW 1/4 of NW 1/4 of Section 25, T47N, R16W. Hwy. J		16 Thematic Category		28 No of Stories 1 1/2	
7 City or Town If Rural, Township & Vicinity Prairie Home		17 Date(s) or Period 1910		29 Basement? Yes <input type="checkbox"/> No <input checked="" type="checkbox"/>	
8 Site Plan with North Arrow		18 Style or Design Vernacular		30 Foundation Material concrete	
		19 Architect or Engineer		31 Wall Construction frame	
		20 Contractor or Builder Homer L. Carpenter		32 Roof Type & Material gable, asphalt sh	
9 Coordinates UTM Lat Long 15/532230/4295810		21 Original Use, if apparent residence		33 No of Bays Front 3 Side 4	
10 Site Building <input checked="" type="checkbox"/> Structure Object <input type="checkbox"/>		22 Present Use residence		34 Wall Treatment asbestos siding	
11 On National Register? Yes <input type="checkbox"/> No <input checked="" type="checkbox"/>		23 Ownership Public <input type="checkbox"/> Private <input checked="" type="checkbox"/>		35 Plan Shape rec	
12 Is It Eligible? Yes <input checked="" type="checkbox"/> No <input type="checkbox"/>		24 Owner's Name & Address, if known D.D. Baer Route 1 Prairie Home, Mo. 65068		36 Changes (Explain in #42) Addition <input checked="" type="checkbox"/> Altered <input type="checkbox"/> Moved <input type="checkbox"/>	
13 Part of Estab Hist Dist? Yes <input type="checkbox"/> No <input checked="" type="checkbox"/>		25 Open to Public? Yes <input type="checkbox"/> No <input checked="" type="checkbox"/>		37 Condition Interior <input type="checkbox"/> Exterior good	
14 District Potent? Yes <input type="checkbox"/> No <input checked="" type="checkbox"/>		26 Local Contact Person or Organization Friends of Historic Boonville		38 Preservation Underway? Yes <input type="checkbox"/> No <input checked="" type="checkbox"/>	
15 Name of Established District		27 Other Surveys in Which Included		39 Endangered? By What? Yes <input type="checkbox"/> No <input checked="" type="checkbox"/>	
				40 Visible from Public Road? Yes <input checked="" type="checkbox"/> No <input type="checkbox"/>	
				41 Distance from and Frontage on Road	

42 Further Description of Important Features A central chimney sits astride the ridge of the gabled section. A pent section is to the E. The primary entrance was originally to the N, but has now been changed to the E side. A 1 story, gabled bath and utility room was added to the SE corner. Windows are extremely attenuated and 1-over-1.



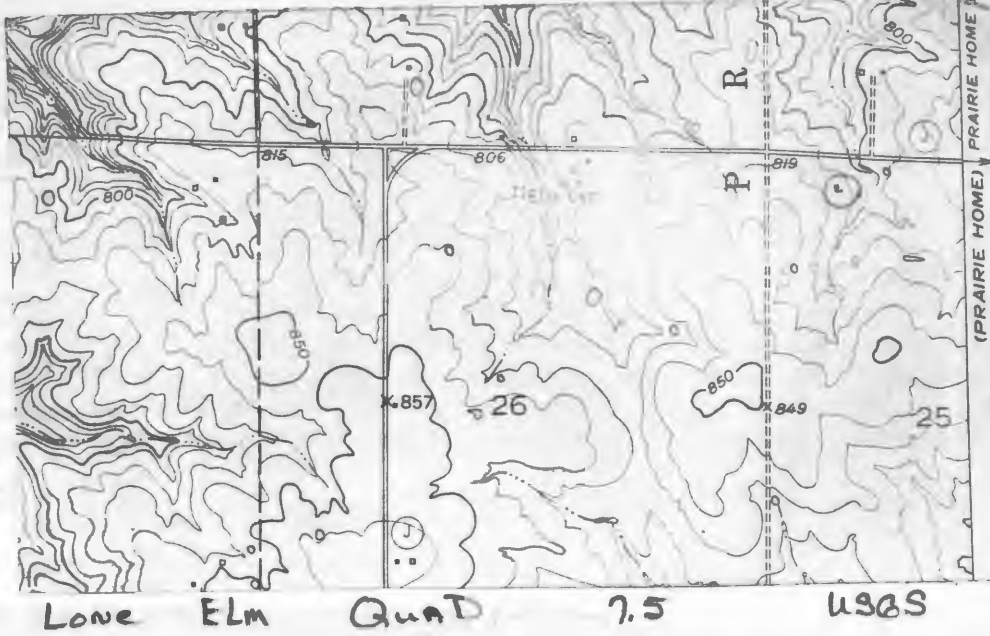
43 History and Significance Upon Homer Carpenter's marriage in 1910 he moved into the residence, where he and his wife remained for 41 years. Farming the land jointly with his brother, Warren who resided across the road to the north, the farm was known as "Meadow Brook". The outbuilding associated with this farm was constructed by Carpenter's son, Forrest. The present owner obtained the farm in 1951 and since that time constructed a utility room on the south side of the structure.

44 Description of Environment and Outbuildings Within the fenced house ward are 3 gabled outbuildings. All have concrete foundations. The smokehouse is clapboarded, has 2-over-2 windows, and covers a cellar. They are all to the S of the house which faces N. Several frame outbuildings are to the SE. County Road J is to the N.

45 Sources of Information History of Cooper County, Johnson, p.1070-71 Interview with Mrs. D.D. Wolfe, 10/80
 Illustrated Historical Atlas of Cooper County, Standard Atlas of Cooper County, 1915
 1925, 1959, Maps of Cooper County, Mo.

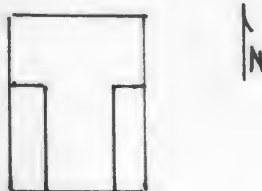

46 Prepared by
L. Harper / J. Higbie
 47 Organization **Friends of Historic Boonville**
 48 Date **10/80** 49 Revision Date(s)

CP AS 002-1000

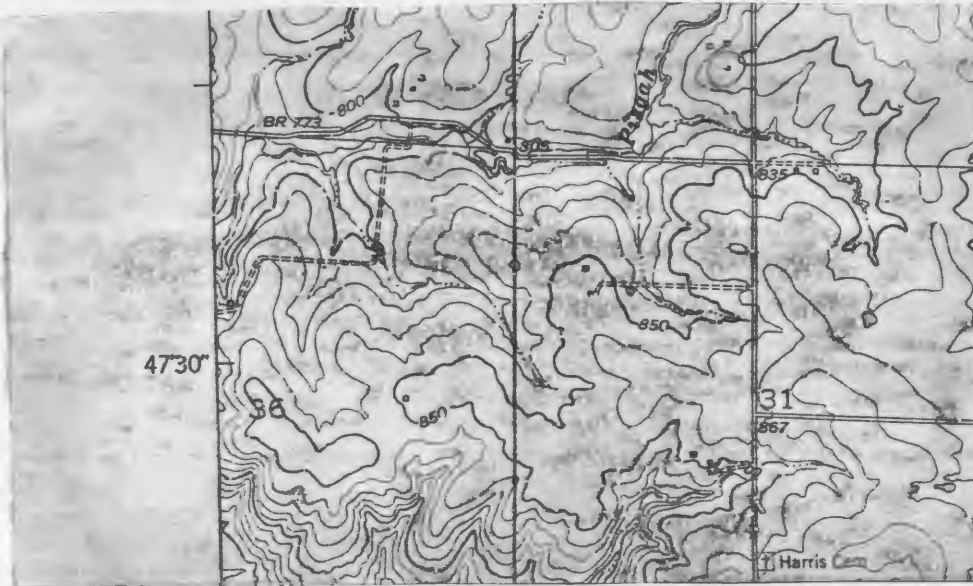




HISTORIC INVENTORY

1 No PH-3		4 Present Name(s) Kuester Property		28 No of Stories 1	
2 County Cooper		5 Other Name(s) Kuhn Residence		29 Basement? Yes No X	
3 Location of Negatives Friends of Historic Boonville		16 Thematic Category		30 Foundation Material cut stone	
6 Specific Location SE 1/4 of SW 1/4 of Section 30, T47N, R15W. NW 1/4, SE W		17 Date(s) or Period c 1900		31 Wall Construction frame	
7 City or Town if Rural, Township & Vicinity Prairie Home		18 Style or Design Queen Anne Cottage		32 Roof Type & Material cross gable, corr metal	
8 Site Plan with North Arrow 		19 Architect or Engineer		33 No of Bays Front 3 Side 1	
9 Coordinates Lat Long UTM 15/534125/4294425		20 Contractor or Builder		34 Wall Treatment clapboard	
10 Site: Building X		21 Original Use, if apparent residence		35 Plan Shape rec	
11 On National Register? Yes No X		22 Present Use storage		36 Changes (Explain in #42) Additional X Altered Moved	
12 Is It Eligible? Yes X No		23 Ownership Public Private X		37 Condition Interior Exterior fair	
13 Part of Estab Hist Dist? Yes No X		24 Owner's Name & Address, if known E. Kuester Route 1 Prairie Home, Mo. 65068		38 Preservation Underway? Yes No X	
14 District Potent? Yes No X		25 Open to Public? Yes No X		39 Endangered? By What? Yes X No	
15 Name of Established District		26 Local Contact Person or Organization Friends of Historic Boonville		40 Visible from Public Road? Yes X No	
42 Further Description of Important Features Fishscale shingles with a center lozenge pattern of sawtooth shingles embellish the gable ends. The Eastlake front porch has a pent roof, spindle frieze, fan brackets and turned posts. Surrounding the entrance, beaded boards have been applied in a diagonal pattern. There is an addition at the SW corner. bulls eye millwork remains intact.		27 Other Surveys in Which Included		41 Distance from and Frontage on Road	
43 History and Significance The structure was the residence of H. G. Kuhn from c 1905 until his death. (ownership under his name remained until after 1959). Kuhn was a partner of the Kuhn Brothers Merchantile Co. of Prairie Home which remained in business from 1912 until 1938. Kuhn returned to farming following his business career. By 1975, the present owner obtained the property and resided in a nearby trailer.		44 Description of Environment and Outbuildings Facing E, the house sits to the W of County Road W. A new residence is to the front of this building. Outbuildings are to the N.		Photo 	
45 Sources of Information Illustrated Historical Atlas of Cooper County, Mo., 1897 Standard Atlas of Cooper County, Mo., 1915 History of Cooper County, Mo., Johnson p. 1005 1909, 1925, 1959, 1975, Maps of Cooper County, Mo.		46 Prepared by L. Harper / J. Higbie		47 Organization Friends of Historic Boonville	
		48 Date 10/80		49 Revision Date(s)	

CP-AS-002-1001



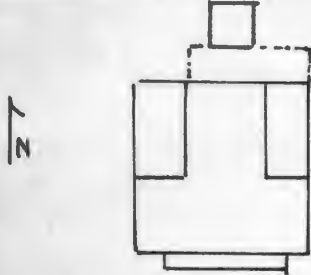

PRAIRIE Home Quad 7.5 USGS

1



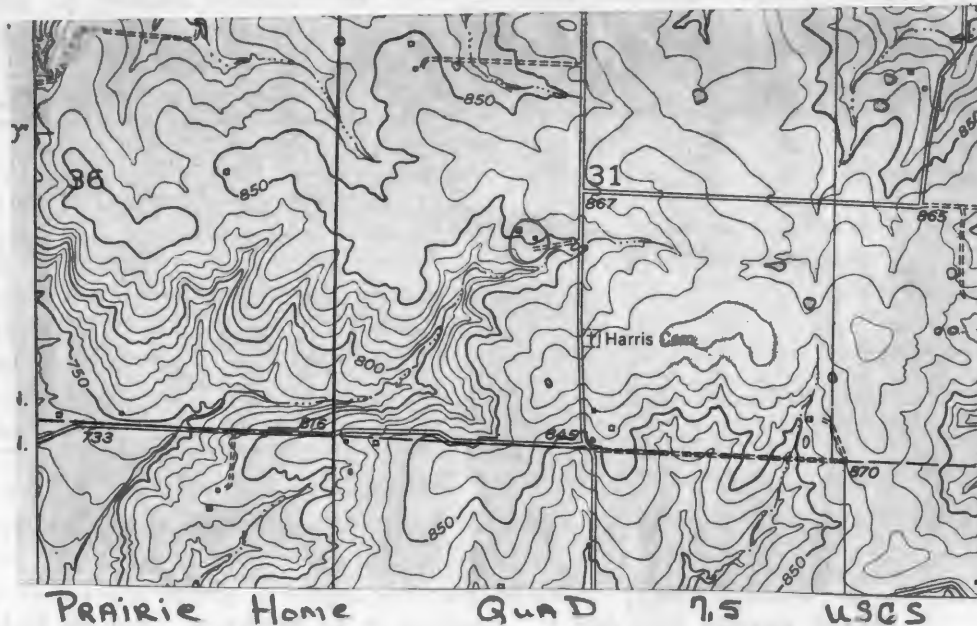


HISTORIC INVENTORY

1 No PH-4		4 Present Name(s) Odeal Residence	
2 County Cooper		5 Other Name(s) "Champion Oxford Down Sheep Farm"	
3 Location of Negatives Friends of Historic Boonville		16 Thematic Category	
6 Specific Location NE 1/4 of SW 1/4 of Section 31, T47N, R15W. <i> Hwy. W</i>		17 Date(s) or Period 1907	
7 City or Town, If Rural, Township & Vicinity Prairie Home		18 Style or Design Vernacular-I House	
8 Site Plan with North Arrow 		19 Architect or Engineer	
9 Coordinates Lat UTM Long 15/534035/4293175		20 Contractor or Builder T. J. Burrus	
10 Site: Building <input checked="" type="checkbox"/> Structure: Object <input type="checkbox"/>		21 Original Use, if apparent residence	
11 On National Register? Yes <input type="checkbox"/> No <input checked="" type="checkbox"/>		22 Present Use residence	
12 Is II Eligible? Yes <input checked="" type="checkbox"/> No <input type="checkbox"/>		23 Ownership Public <input type="checkbox"/> Private <input checked="" type="checkbox"/>	
13 Part of Estab Hist Dist? Yes <input type="checkbox"/> No <input checked="" type="checkbox"/>		24 Owner's Name & Address, if known Dennis Odneal Route 1 Prairie Home, Mo. 65068	
14 District Potent? Yes <input type="checkbox"/> No <input checked="" type="checkbox"/>		25 Open to Public? Yes <input type="checkbox"/> No <input checked="" type="checkbox"/>	
15 Name of Established District		26 Local Contact Person or Organization Friends of Historic Boonville	
42 Further Description of Important Features Built on the central hall, 1 house form the house has a 1 story ell with side additions to the rear. The house has been altered by the addition of a 1 story, 3 bay hip roofed porch with a molded concrete block foundation and wrought iron columns, and by the application of brick veneer as foundation skirting which extends up to the sill level of the 1st story windows. Windows are 1-over-1 and shuttered, most have aluminum awnings.		27 Other Surveys in Which Included	
43 History and Significance The structure was built for T. J. Burrus a successful and noted sheep breeder. Utilizing a business motto of "The best is none too good", Burrus's sheep were among the best in country having prize ribbons at the Missouri State Fair, (1918), Chicago International Stock Show, (1918), The Fort Worth (Texas) Fat Stock Show, (1918). He was also interested in breeding pure bred Buff Orpington chickens and Mammoth Bronze Turkeys. Following Burrus's departure in 1935, the structure became the residence of Grover Toler. (see reverse)		30 Foundation Material ?	
44 Description of Environment and Outbuildings The house sits at the end of a lane W of County Road W and faces S. At the rear of the house is a concrete patio and a later shed with a gable roof. It rests on a concrete foundation and has masonite siding. Other outbuildings are to the NW.		31 Wall Construction frame	
45 Sources of Information Illustrated Historical Atlas of Cooper County, Mo., 1897 Standard Atlas of Cooper County, Mo., 1915 1909, 1925 Map of Cooper County, Mo. Interview with Dennis Odneal, 10/80		32 Roof Type & Material gable, asphalt sh.	
		33 No of Bays Front 3 Side 1	
		34 Wall Treatment asbestos siding	
		35 Plan Shape rec	
		36 Changes (Explain in #42) Addition <input checked="" type="checkbox"/> Altered <input type="checkbox"/> Moved <input type="checkbox"/>	
		37 Condition Interior good Exterior good	
		38 Preservation Underway? Yes <input type="checkbox"/> No <input checked="" type="checkbox"/>	
		39 Endangered? By What? Yes <input type="checkbox"/> No <input checked="" type="checkbox"/>	
		40 Visible from Public Road? Yes <input checked="" type="checkbox"/> No <input type="checkbox"/>	
		41 Distance from and Frontage on Road	
		Photo 	
		46 Prepared by L. Harper / J. Higbie	
		47 Organization Friends of Historic Boonville	
		48 Date 10/80	
		49 Revision Date(s)	

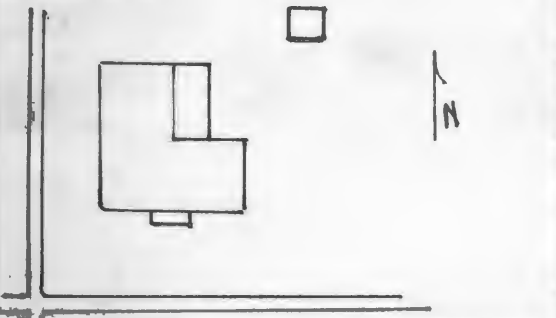
43. (cont.) The present owner has been at this location since 1949.

CP-AS-002-1002





HISTORIC INVENTORY

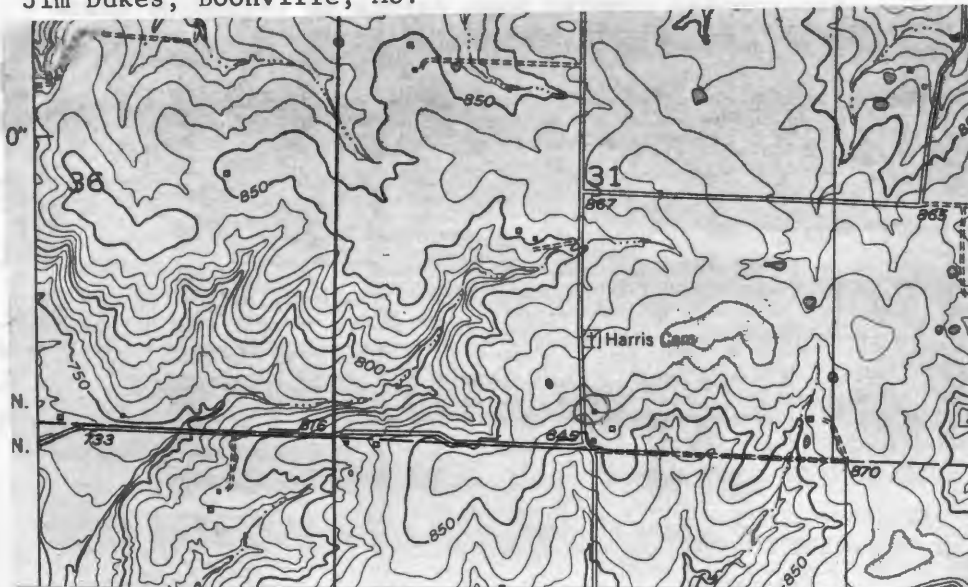
1 No PH-5		4 Present Name(s) Graff Property		80CP0273	
2 County Cooper		5 Other Name(s) "Southview", T.A. Harris Residence			
3 Location of Negatives Friends of Historic Boonville		6 Specific Location SW 1/4 of SE 1/4 of Section 31, T47N, R15W. Hwy. W			
7 City or Town Prairie Home		16 Thematic Category		28 No. of Stories 2	
8 Site Plan with North Arrow 		17 Date(s) or Period 1880's		29 Basement? Yes No <input checked="" type="checkbox"/>	
9 Coordinates UTM Lat Long 15/534200/4292630		18 Style or Design Vernacular with Classical affinities		30 Foundation Material cut stone	
10 Site Structure Object Building		19 Architect or Engineer		31 Wall Construction timber frame	
11 On National Register? Yes <input type="checkbox"/> No <input checked="" type="checkbox"/>		20 Contractor or Builder T. A. Harris		32 Roof Type & Material hip, asphalt sh	
12 Is Eligible? Yes <input checked="" type="checkbox"/> No <input type="checkbox"/>		21 Original Use, if apparent residence		33 No. of Bays Front 5 Side 1	
13 Part of Estab. Hist. Dist.? Yes <input type="checkbox"/> No <input checked="" type="checkbox"/>		22 Present Use abandoned		34 Wall Treatment clapboard	
14 District Potent? Yes <input type="checkbox"/> No <input checked="" type="checkbox"/>		23 Ownership Public <input type="checkbox"/> Private <input checked="" type="checkbox"/>		35 Plan Shape L	
15 Name of Established District		24 Owner's Name & Address, if known A.V. Graff Prairie Home, Mo. 65068		36 Changes (Explain in #42) Addition Altered Moved	
42 Further Description of Important Features A bracketed eave and chimneys which flank the central hall accent the roofline of this I house. A hip roofed 2 story porch supported on square wood columns repeats the bracketed eave, has a cut out balustrade, and affords protection to a central entrance at each level. The 1st story entrance has a transom. Both have arched top panels filled with red glass. Windows are 2-over-2. The front corners are accented by wide, (see reverse)		25 Open to Public? Yes <input type="checkbox"/> No <input checked="" type="checkbox"/>		37 Condition Interior deteriorated Exterior poor	
43 History and Significance The structure was built as the residence of Judge T.A. Harris, a noted sheep breeder of Prairie Home Township. Harris was born on the farm on which he remained for 80 years. Settled by his grandfather, William Harris, the familys log homestead was located near the present structure. A family cemetary exists 100 yards to the North. Judge Harris enlisted in the Confederate Army at Boonville and served in a number of battles (see reverse)		26 Local Contact Person or Organization Friends of Historic Boonville		38 Preservation Underway? Yes No <input checked="" type="checkbox"/>	
44 Description of Environment and Outbuildings The house has been overgrown and is difficult to see from County Road W which is relatively close to the house on the W. It faces S and has a fenced yard. One gabled frame shed which has a stone foundation and corrugated roof remains to the NE.		27 Other Surveys in Which Included		39 Endangered? By What? Yes <input checked="" type="checkbox"/> No	
45 Sources of Information Atlas Map of Cooper County, Mo., 1877 Illustrated Historical Atlas of Cooper County, Mo., 1897 (see reverse)		46 Prepared by L. Harper/J. Higbie		47 Organization Friends of Historic Boonville	
		48 Date 10/80		49 Revision Date(s)	

Photo

42. (cont.) panelled pilasters. The 1 story gabled rear ell repeats the brackets and has a pent porch on its E facade. Clapboarding is attached with square nails.
Wide molded millwork graces the interior. There are no mantels. An ornate turned walnut newel with an octagonal base and ball finial sets off the spindle balustrade of the narrow staircase of the central hall.

43. (cont.) among which were Independence, Big Blue, Mine Creek and Newtonia. In 1891, he was elected and spent 2 terms as Eastern District Judge of the Cooper County Court. In 1919, in advanced age he moved to Prairie Home. By 1925, and until 1943, the residence served as the home of Carl Bodamer. Between 1943 and c 1960's, it was the residence of F. H. Reaves and family.

45. (cont.) Standard Atlas of Cooper County, Mo., 1915
History of Cooper County, Johnson, p. 560-61
1874, 1925, 1959, Maps of Cooper County, Mo.
Historic Photo original of Harris Cabin and Residence, in possession of Jim Dukes, Boonville, Mo.



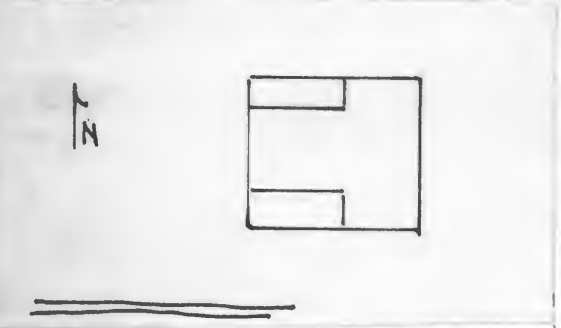
Prairie Home Quad 7.5 USGS

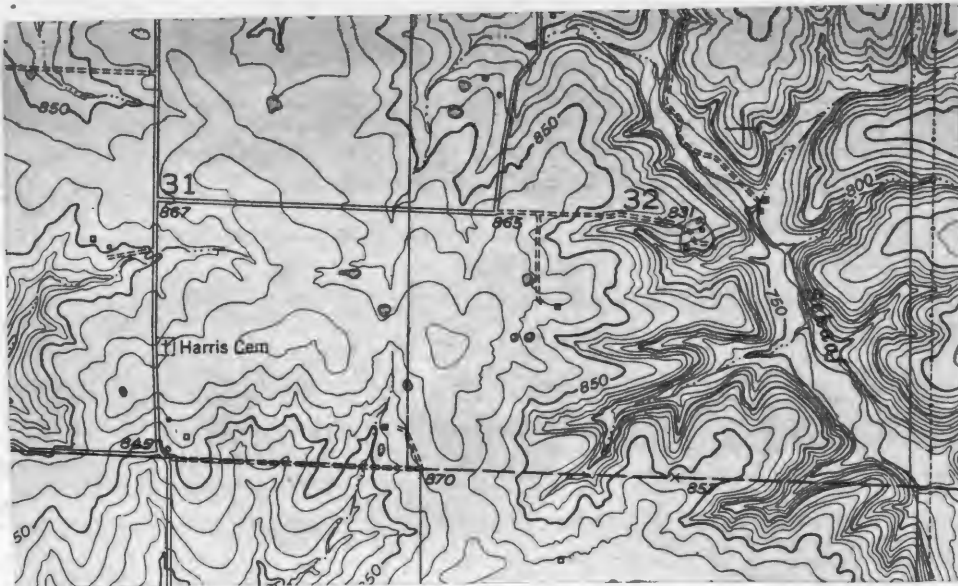






HISTORIC INVENTORY

1 No PH-6		4 Present Name(s) Ritchie Property		80CP0380	
2 County Cooper		5 Other Name(s)			
3 Location of Negatives Friends of Historic Boonville					
6 Specific Location NW $\frac{1}{4}$ of SE $\frac{1}{4}$ of Section 32, T47N, R 15W. <i>NWY. W</i>		16 Thematic Category		28 No. of Stories $1\frac{1}{2}$	
7 City or Town If Rural, Township & Vicinity Prairie Home		17 Date(s) or Period c 1890's		29 Basement? Yes <input checked="" type="checkbox"/> No	
8 Site Plan with North Arrow 		18 Style or Design Queen Anne Cottage-Type C		30 Foundation Material cut & mortared stone	
		19 Architect or Engineer		31 Wall Construction frame	
		20 Contractor or Builder Louis George		32 Roof Type & Material cross gable, asphalt sh	
		21 Original Use, if apparent residence		33 No. of Bays Front 3 Side 3	
		22 Present Use hay storage		34 Wall Treatment clapboard	
		23 Ownership Public <input type="checkbox"/> Private <input checked="" type="checkbox"/>		35 Plan Shape rec	
9 Coordinates UTM Lat Long 15/535950/4293215		24 Owner's Name & Address, if known Allen Ritchie Prairie Home, Mo. 65068		36 Changes (Explain in #42) Addition Altered Moved	
10 Site <input type="checkbox"/> Building <input checked="" type="checkbox"/> Structure <input type="checkbox"/> Object <input type="checkbox"/>		25 Open to Public? Yes <input type="checkbox"/> No <input checked="" type="checkbox"/>		37 Condition Interior Exterior fair	
11 On National Register? Yes <input type="checkbox"/> No <input checked="" type="checkbox"/>		26 Local Contact Person or Organization Friends of Historic Boonville		38 Preservation Underway? Yes No <input checked="" type="checkbox"/>	
12 Is It Eligible? Yes <input checked="" type="checkbox"/> No <input type="checkbox"/>		27 Other Surveys in Which Included		39 Endangered? By What? Yes <input checked="" type="checkbox"/> No	
13 Part of Estab. Hist. Dist.? Yes <input type="checkbox"/> No <input checked="" type="checkbox"/>				40 Visible from Public Road? Yes No <input checked="" type="checkbox"/>	
14 District Potential? Yes <input type="checkbox"/> No <input checked="" type="checkbox"/>				41 Distance from and Frontage on Road	
15 Name of Established District					
42 Further Description of Important Features Turned posts support the pent roofed front porch. Windows are 1-over-1. A raking cornice accents the gable ends. The house sits on a cut stone foundation which is exposed on the front (S) facade. A pent room completes the rectangular shape at the NW corner.					
43 History and Significance The structure was built for Louis George prior to 1897, although oral history relates 1905 George remained in residence here until c 1934. Between c 1934 and 1950 the structure was rented to Henry Baker, and has been vacant ever since.					
44 Description of Environment and Outbuildings The house which faces S is reached by a lane $\frac{1}{4}$ of a mile off the county road. To the rear are a group of connected outbuildings with vertical board siding. A large frame barn is to the SW.					
45 Sources of Information Illustrated Historical Atlas of Cooper County, Mo., 1897 Standard Atlas of Cooper County, Mo., 1915 1925 Map of Cooper County, Mo.					
46 Prepared by L. Harper / J. Higbie					
47 Organization Friends of Historic Boonville					
48 Date 10/80					
49 Revision Date(s)					

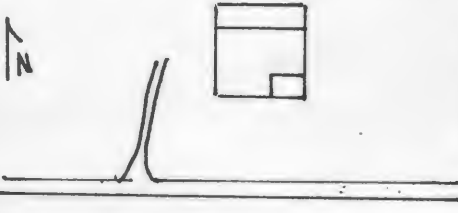


PRAIRIE HOME QUAD 7.5 USGS





HISTORIC INVENTORY

1 No PH-12		4 Present Name(s) Dungan Residence		800P 0301	
2 County Cooper		5 Other Name(s) T. M. Kirkpatric		Spring Valley Farm	
3 Location of Negatives Friends of Historic Boonville		16 Thematic Category		28 No of Stories 1	
6 Specific Location SW 1/4 of SE 1/4 of Section 36, T47N, R16W. Nex. W		17 Date(s) or Period c 1890		29 Basement? Yes <input type="checkbox"/> No <input checked="" type="checkbox"/>	
7 City or Town II Rural, Township & Vicinity Prairie Home		18 Style or Design Vernacular-Type C		30 Foundation Material stone piers	
8 Site Plan with North Arrow 		19 Architect or Engineer		31 Wall Construction frame	
9 Coordinates UTM Lat Long 15/532710/4292620		20 Contractor or Builder		32 Roof Type & Material cross gable, sh	
10 Site Building Structure Object		21 Original Use, if apparent residence		33 No of Bays Front 3 Side 3	
11 On National Register? Yes <input type="checkbox"/> No <input checked="" type="checkbox"/>		22 Present Use residence		34 Wall Treatment asbestos siding	
12 Is It Eligible? Yes <input checked="" type="checkbox"/> No <input type="checkbox"/>		23 Ownership Public <input type="checkbox"/> Private <input checked="" type="checkbox"/>		35 Plan Shape irreg	
13 Part of Estab Hist Dist? Yes <input type="checkbox"/> No <input checked="" type="checkbox"/>		24 Owner's Name & Address, if known Kenneth Shropshire Route 1 Prairie Home, Mo. 65068		36 Changes (Explain in #42) Addition <input checked="" type="checkbox"/> Altered <input type="checkbox"/> Moved <input type="checkbox"/>	
14 District Potent'l? Yes <input type="checkbox"/> No <input checked="" type="checkbox"/>		25 Open to Public? Yes <input type="checkbox"/> No <input checked="" type="checkbox"/>		37 Condition Interior <input type="checkbox"/> Exterior fair	
15 Name of Established District		26 Local Contact Person or Organization Friends of Historic Boonville		38 Preservation Underway? Yes <input type="checkbox"/> No <input checked="" type="checkbox"/>	
42 Further Description of Important Features		27 Other Surveys in Which Included		39 Endangered? By What? Yes <input type="checkbox"/> No <input checked="" type="checkbox"/>	
43 History and Significance		40 Visible from Public Road? Yes <input checked="" type="checkbox"/> No <input type="checkbox"/>		41 Distance from and Frontage on Road	
44 Description of Environment and Outbuildings		45 Sources of Information		46 Prepared by	
45 Sources of Information		46 Prepared by		47 Organization	
46 Prepared by		47 Organization		48 Date	
47 Organization		48 Date		49 Revision Date(s)	
48 Date		49 Revision Date(s)		Photo	

42 Further Description of Important Features: Windows are attenuated, trabeated and 1-over-1. There is an L-shaped pent porch on the front, and a pent cap over a secondary entrance on the W. A pent addition extends across the rear facade.

43 History and Significance: The structure was probably built by T. M. Kirkpatric for his residence. The farm is listed in his name in 1925. Oral history relates that the next owner-resident was Ray Kirkpatrick, Sr. followed by his son, Ray Kirkpatrick, Jr. By 1959, it was owned by Elmer Kirkpatrick. By 1975 it was obtained by Kenneth Shropshire and rented to the present tenants.

44 Description of Environment and Outbuildings: The house faces S. A gable shed to the rear caps the stone cellar.

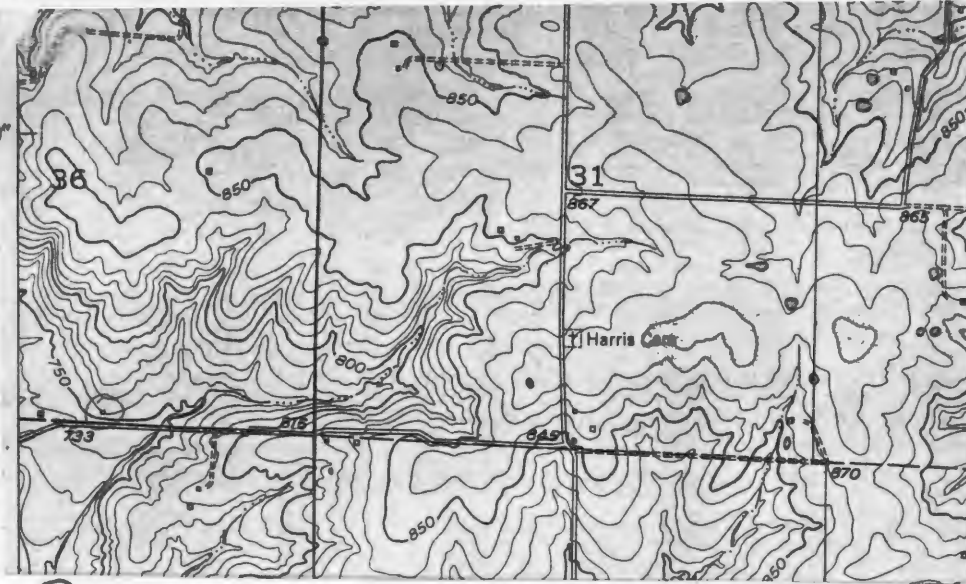
45 Sources of Information: Illustrated Historical Atlas of Cooper County, 1897
Standard Atlas of Cooper County, Mo., 1915
1925, 1959, 1975, Maps of Cooper County, Mo.
Interview with Nancy Farris, 12/80

46 Prepared by
L. Harper/J. Higbie

47 Organization Friends of
Historic Boonville

48 Date 10/80

49 Revision Date(s)



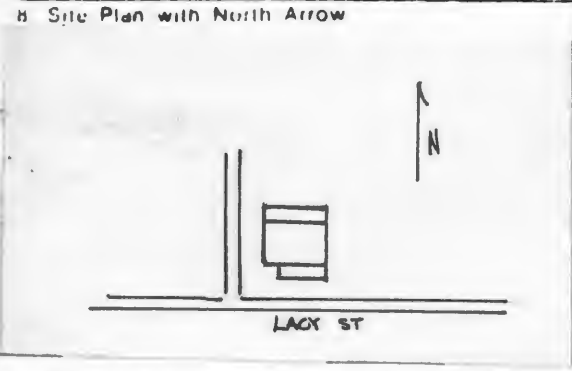
PRAIRIE HOME QUAD 7.5 USGS

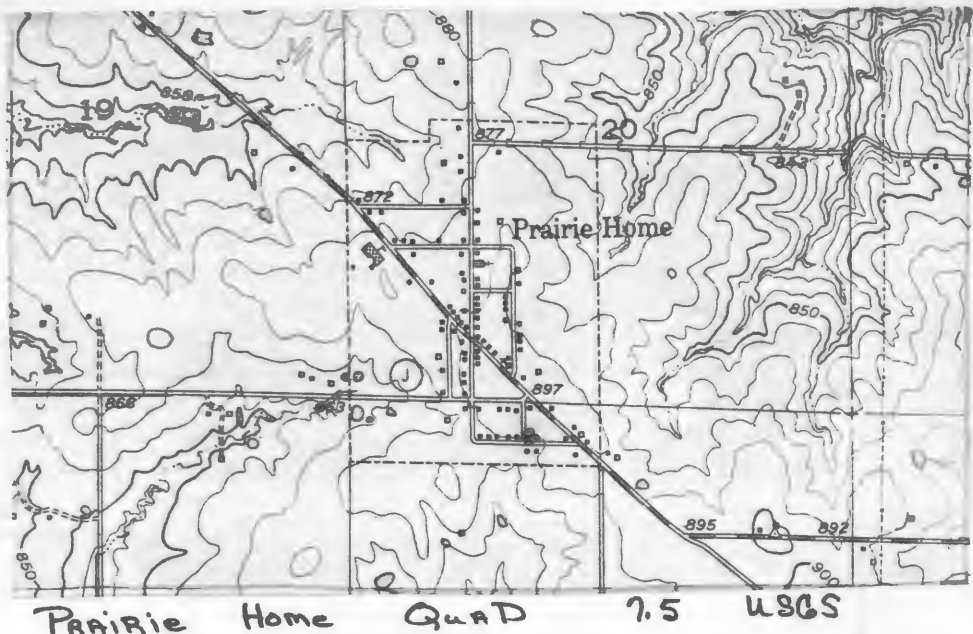




Office of Historic Preservation, P.O. Box 176, Jefferson City, Missouri 65101
HISTORIC INVENTORY

CP AS-202-1006

1 No PH-58		4 Present Name(s) Wilma Sapp Residence	
2 County Cooper		5 Other Name(s) 8040802	
3 Location of Negatives Friends of Historic Boonville		6 Morris Residence	
6 Specific Location NE 1/4 of NE 1/4 of NW 1/4 of Section 29, T47N, R15W.		16 Thematic Category	
7 City or Town If Rural, Township & Vicinity Prairie Home		17 Date(s) or Period c 1900	
8 Site Plan with North Arrow 		18 Style or Design Vernacular	
		19 Architect or Engineer	
		20 Contractor or Builder	
		21 Original Use, if apparent residence	
		22 Present Use residence	
		23 Ownership Public <input type="checkbox"/> Private <input checked="" type="checkbox"/>	
		24 Owner's Name & Address, if known Nancy Lee Hunt Prairie Home, Mo. 65068	
9 Coordinates UTM Lat Long 15/535650/4295585		25 Open to Public? Yes <input type="checkbox"/> No <input checked="" type="checkbox"/>	
10 Site <input checked="" type="checkbox"/> Building <input checked="" type="checkbox"/> Structure <input type="checkbox"/> Object <input type="checkbox"/>		26 Local Contact Person or Organization Friends of Historic Boonville	
11 On National Register? Yes <input type="checkbox"/> No <input checked="" type="checkbox"/>		27 Other Surveys in Which Included	
12 Is It Eligible? Yes <input checked="" type="checkbox"/> No <input type="checkbox"/>			
13 Part of Estab Hist Dist? Yes <input type="checkbox"/> No <input checked="" type="checkbox"/>			
14 District Potent'l? Yes <input type="checkbox"/> No <input checked="" type="checkbox"/>			
15 Name of Established District		28 No of Stories 1 1/2	
		29 Basement? Yes <input type="checkbox"/> No <input type="checkbox"/>	
		30 Foundation Material brick	
		31 Wall Construction frame	
		32 Roof Type & Material gable, corr. metal	
		33 No of Bays Front 3 Side 1	
		34 Wall Treatment asbestos siding	
		35 Plan Shape rec	
		36 Changes (Explain in #42) Addition <input checked="" type="checkbox"/> Altered <input type="checkbox"/> Moved <input type="checkbox"/>	
		37 Condition Interior Exterior fair	
		38 Preservation Underway? Yes <input type="checkbox"/> No <input checked="" type="checkbox"/>	
		39 Endangered? By What? Yes <input type="checkbox"/> No <input checked="" type="checkbox"/>	
		40 Visible from Public Road? Yes <input checked="" type="checkbox"/> No <input type="checkbox"/>	
		41 Distance from and Frontage on Road	
42 Further Description of Important Features Two gable wall dormers and a 1 story porch with a gable peak over the entrance accent the primary facade. Windows are 1-over-1 or 2-over-2. There is a pent addition across the rear (N) facade.			
Photo			
43 History and Significance The structure was the residence of George W. Morris in 1915. Morris may have been the builder of the structure. Subsequent owners have been the Hutchinson family and Harry Roedel. In 1941, William Windsor who utilized the dwelling as rental property with Haden Bottoms in residence. The next owner-resident was Herman Butcher. The present owner had resided in the dwelling for 10-25 years, but now utilizes it as rental property.			
44 Description of Environment and Outbuildings The house faces S onto Lacy St. Outbuildings are to the N.			
45 Sources of Information Standard Atlas of Cooper County, Mo., 1915 Interview with Wilma Sapp, 10/80 Interview with Mr. & Mrs. M. Roedel, 12/80 Interview with Norman Odneal, 12/80			
		46 Prepared by L. Harper/J. Higbie	
		47 Organization Friends of Historic Boonville	
48 Date 10/80		49 Revision Date(s)	



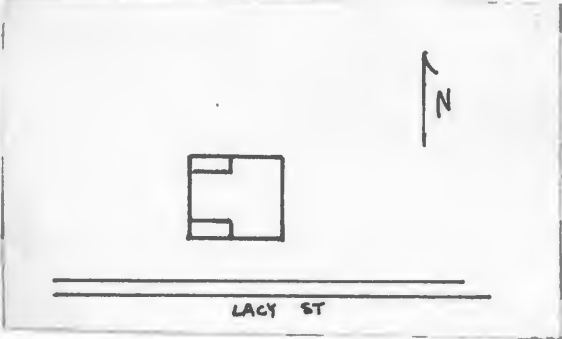
1





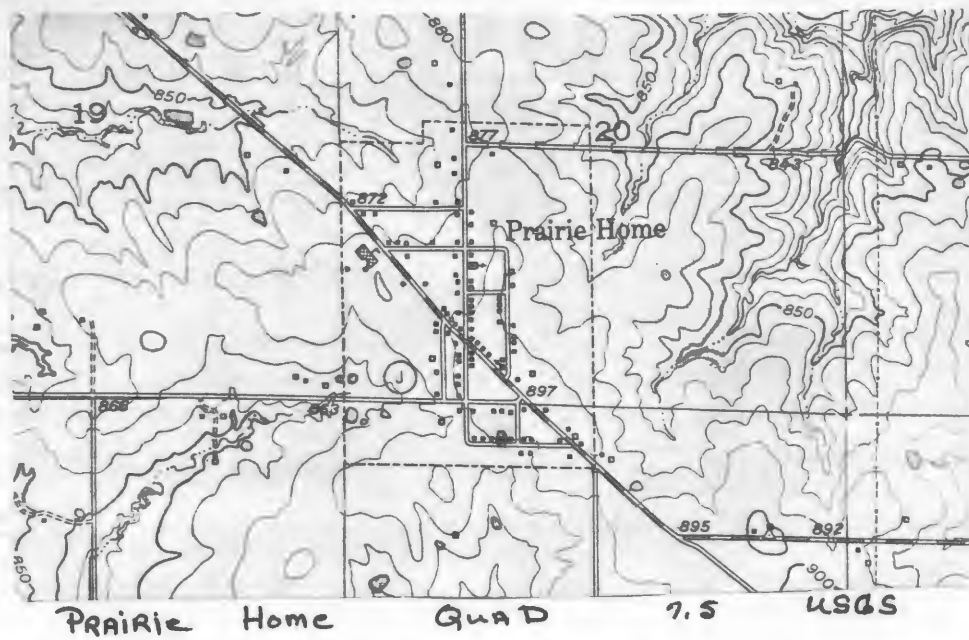
Office of Historic Preservation, P.O. Box 176, Jefferson City, Missouri 65101
HISTORIC INVENTORY

CP-AS 002-1007

1 No PH-59		4 Present Name(s) Smith Residence	
2 County Cooper		5 Other Name(s) Fred Schilb Residence	
3 Location of Negatives Friends of Historic Boonville			
6 Specific Location NW 1/4 of NE 1/4 of NW 1/4 of Section 29, T47N, R15W.		16 Thematic Category	
7 City or Town If Rural, Township & Vicinity Prairie Home		17 Date(s) or Period 1900	
8 Site Plan with North Arrow		18 Style or Design Queen Anne Cottage	
		19 Architect or Engineer	
		20 Contractor or Builder	
		21 Original Use, if apparent residence	
		22 Present Use	
9 Coordinates UTM Lat 15/535585/4295590 Long		23 Ownership Public <input type="checkbox"/> Private <input checked="" type="checkbox"/>	
10 Site <input type="checkbox"/> Structure <input type="checkbox"/> Building <input checked="" type="checkbox"/> Object <input type="checkbox"/>		24 Owner's Name & Address, if known David Smith Prairie Home, Mo. 65068	
11 On National Register? Yes <input type="checkbox"/> No <input checked="" type="checkbox"/>		25 Open to Public? Yes <input type="checkbox"/> No <input checked="" type="checkbox"/>	
12 Is it Eligible? Yes <input checked="" type="checkbox"/> No <input type="checkbox"/>		26 Local Contact Person or Organization Friends of Historic Boonville	
13 Part of Estab Hist Dist? Yes <input type="checkbox"/> No <input checked="" type="checkbox"/>		27 Other Surveys in Which Included	
14 District Potential? Yes <input type="checkbox"/> No <input checked="" type="checkbox"/>		28 No. of Stories 1	
15 Name of Established District		29 Basement? Yes <input type="checkbox"/> No <input checked="" type="checkbox"/>	
42 Further Description of Important Features A wide cornice which rakes at the gable ends, corner boards which appear as pilasters, and a pent Eastlake porch embellish the house. The 2 front entrances are protected by the porch. There is a pent addition at the NW corner. Windows are 2-over-2.		30 Foundation Material stone piers	
		31 Wall Construction frame	
		32 Roof Type & Material cross gable	
		33 No. of Bays Front 5 Side 1	
43 History and Significance The structure was the long time residence of Fred L. Schilb, postmaster of Prairie Home and may have been built for him. In 1900, he was appointed to the position of postmaster. He located the postoffice in a confectionery store he had purchased from Robert Hornbeck and operated both until 1947. Subsequent owners have been Mrs. O.L. Haley (c1955-1965), Norman Odneal (1965-1970), Fred Schilb (1970-73). The present owner obtained his residence in 1973.		34 Wall Treatment clapboard	
		35 Plan Shape rec	
		36 Changes (Explain in #42) Addition <input checked="" type="checkbox"/> Altered <input type="checkbox"/> Moved <input type="checkbox"/>	
		37 Condition Interior _____ Exterior <u>good</u>	
44 Description of Environment and Outbuildings The house sits close to the street and faces S onto Lacy Street. Outbuildings are to the rear (N).		38 Preservation Underway? Yes <input type="checkbox"/> No <input checked="" type="checkbox"/>	
45 Sources of Information Standard Atlas of Cooper County, Mo., 1915 History of Cooper County, Mo., Johnson, 1919, p.1010-11 "F.L. Schilb Has Rounded Out 40 Years of Service as Prairie Home Postmaster", Boonville Advertiser, July 1930, p. 22 Interview with Wilda Smith, 10/80 Interview with M. Roedel, 12/80 Interview with Norman Odneal, 12/80		39 Endangered? By What? Yes <input type="checkbox"/> No <input checked="" type="checkbox"/>	
46 Prepared by L. Harper/J. Higbie		40 Visible from Public Road? Yes <input checked="" type="checkbox"/> No <input type="checkbox"/>	
47 Organization Friends of Historic Boonville		41 Distance from and Frontage on Road	
48 Date 10/80		49 Revision Date(s)	

80CP 0803

Photo



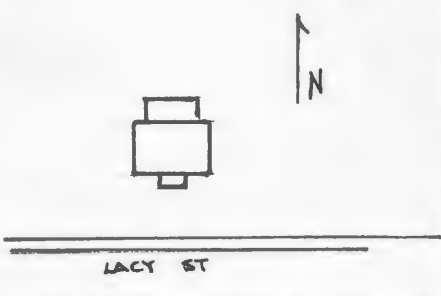


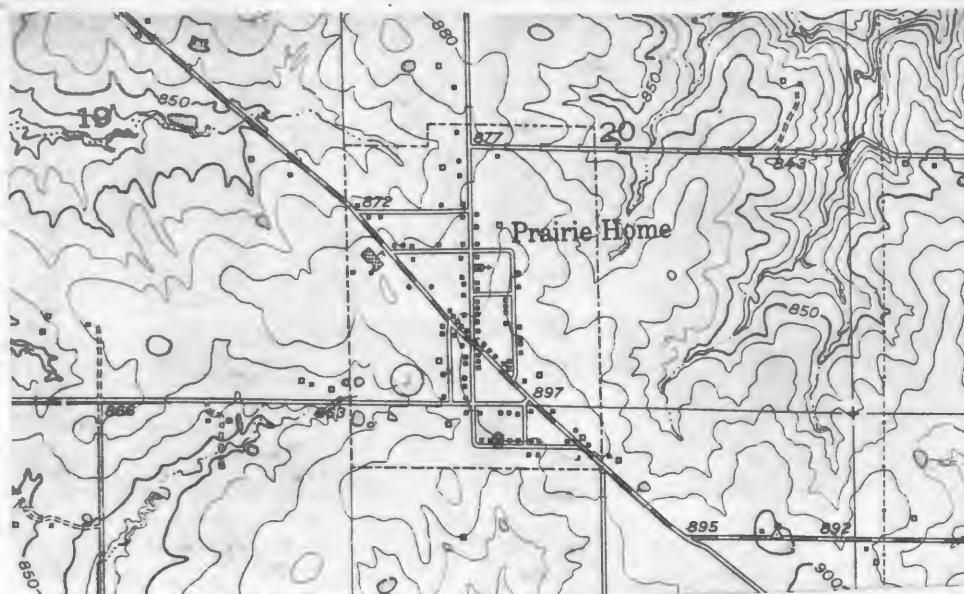
Schilb, AS Postmaster c1949



HISTORIC INVENTORY

CP-AS-002-1008

1 No PH-60		4 Present Name(s) Smith Property		28 No of Stories 1	
2 County Cooper		5 Other Name(s) 80 CP0807		29 Basement? Yes No x	
3 Location of Negatives Friends of Historic Boonville		Residence of Ritchie, Baer, Longdan, Schielb		30 Foundation Material concrete	
6 Specific Location NW 1/4 of NE 1/4 of NW 1/4 of Section 29, T47N, R15W.		16 Thematic Category		31 Wall Construction frame	
7 City or Town If Rural, Township & Vicinity Prairie Home		17 Date(s) or Period c 1915		32 Roof Type & Material gable, rib tin	
8 Site Plan with North Arrow		18 Style or Design Vernacular		33 No of Bays Front 3 Side 1	
		19 Architect or Engineer		34 Wall Treatment clapboard	
		20 Contractor or Builder		35 Plan Shape rec	
9 Coordinates UTM Lat Long 15/535550/4295590		21 Original Use, if apparent residence		36 Changes (Explain in #42) Addition x Altered Moved	
10 Site Building <input checked="" type="checkbox"/> Structure Object <input type="checkbox"/>		22 Present Use abandoned		37 Condition Interior Exterior good	
11 On National Register? Yes No x		23 Ownership Public Private x		38 Preservation Underway? Yes No x	
12 Is It Eligible? Yes x No		24 Owner's Name & Address, if known David Smith Prairie Home, Mo. 65068		39 Endangered? Yes No x	
13 Part of Estab Hist Dist? Yes No x		25 Open to Public? Yes No x		40 Visible from Public Road? Yes x No	
14 District Potent'l? Yes No x		26 Local Contact Person or Organization Friends of Historic Boonville		41 Distance from and Frontage on Road	
15 Name of Established District		27 Other Surveys in Which Included			
42 Further Description of Important Features The house has a central chimney and a 1 bay porch. A raking cornice accents the gable ends. Windows are 2-over-2 or 4-over-4. There is a pent addition across the rear (N) facade.					
43 History and Significance The structure was the residence of the following people Sally Ritchie (c1900-c1930), John "Mexican" Baer (early 1930's-1943), Mary Longdan (1943-c1950), Dora Schielb (c1950-1976).					
44 Description of Environment and Outbuildings Facing S onto Lacy St. The house has no outbuildings.					
45 Sources of Information Interview with Nornam Odneal, 12/80 Interview with Roy Wallenmeyer Mr. & Mrs. Martin Roedel 12/80					
46 Prepared by L. Harper /J. Higbie					
47 Organization Friends of Historic Boonville					
48 Date 10/80 49 Revision Date(s)					



Prairie Home Quad 7.5 USGS

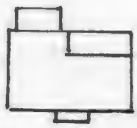





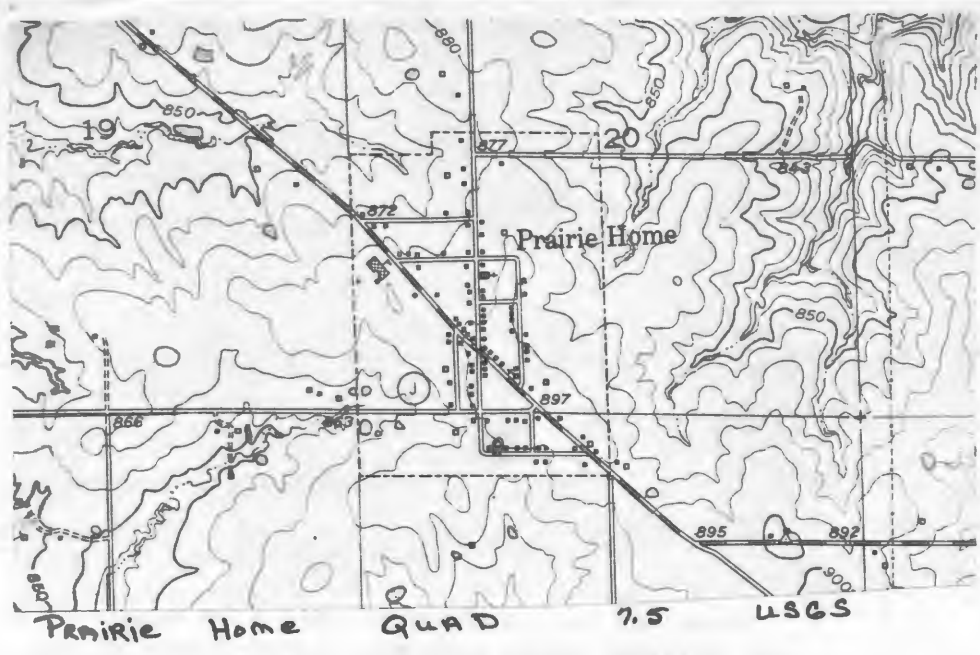
Office of Historic Preservation, P.O. Box 176, Jefferson City, Missouri 65101

HISTORIC INVENTORY

CP-AS 002-1009

1 No PH-61		4 Present Name(s) Odneal Residence		80CP0808	
2 County Cooper		5 Other Name(s) Harry Roedel Residence			
3 Location of Negatives Friends of Historic Boonville		16 Thematic Category		28 No. of Stories 1	
6 Specific Location NW 1/4 of NE 1/4 of NW 1/4 of Section 29 T47N, R15W.		17 Date(s) or Period c 1900		29 Basement? Yes No <input checked="" type="checkbox"/>	
7 City or Town II Rural, Township & Vicinity Prairie Home		18 Style or Design Vernacular		30 Foundation Material stone	
8 Site Plan with North Arrow 		19 Architect or Engineer		31 Wall Construction frame	
		20 Contractor or Builder		32 Roof Type & Material cross gable, asphalt sh	
		21 Original Use, if apparent residence		33 No. of Bays Front 3 Side 2	
		22 Present Use residence		34 Wall Treatment asbestos siding	
		23 Ownership Public <input type="checkbox"/> Private <input checked="" type="checkbox"/>		35 Plan Shape rec	
		24 Owner's Name & Address, if known Mrs. Martin Odneal Prairie Home, Mo. 65068		36 Changes (Explain in #42) Addition <input checked="" type="checkbox"/> Altered Moved <input type="checkbox"/>	
9 Coordinates UTM Lat Long 15/535530/4295590		25 Open to Public? Yes <input type="checkbox"/> No <input checked="" type="checkbox"/>		37 Condition Interior Exterior good	
10 Site <input type="checkbox"/> Building <input checked="" type="checkbox"/> Structure <input type="checkbox"/> Object <input type="checkbox"/>		26 Local Contact Person or Organization Friends of Historic Boonville		38 Preservation Underway? Yes No <input checked="" type="checkbox"/>	
11 On National Register? Yes <input type="checkbox"/> No <input checked="" type="checkbox"/>		27 Other Surveys in Which Included		39 Endangered? By What? Yes No <input checked="" type="checkbox"/>	
12 Is It Eligible? Yes <input checked="" type="checkbox"/> No <input type="checkbox"/>				40 Visible from Public Road? Yes <input checked="" type="checkbox"/> No	
13 Part of Estab. Hist. Dist.? Yes <input type="checkbox"/> No <input checked="" type="checkbox"/>				41 Distance from and Frontage on Road	
14 District Potent? Yes <input type="checkbox"/> No <input checked="" type="checkbox"/>					
15 Name of Established District					
42 Further Description of Important Features Windows are trabeated, attenuated and vary in style-either 1-over-1 or 2-over-2. The front windows are wide with green stained glass transoms. A gabled, 1 bay porch with turned posts and spindle frieze caps the central primary entrance. A pent room at the NE corner of the L-shaped house completes the rectangular shape. There is a pent addition at the NW corner.					
43 History and Significance The early history of ownership of this dwelling is unknown. Harry Roedel was in residence in this dwelling in 1945 and remained until the present owner arrived in 1978.					
44 Description of Environment and Outbuildings The house faces S onto Lacy St.					
45 Sources of Information Interview with Martin Roedel, 12/80 Interview with Norman Odneal, 12/80		46 Prepared by L. Harper / J. Higbie			
		47 Organization Friends of Historic Boonville			
		48 Date 10/80		49 Revision Date(s)	

CP-AS-DOR-1009





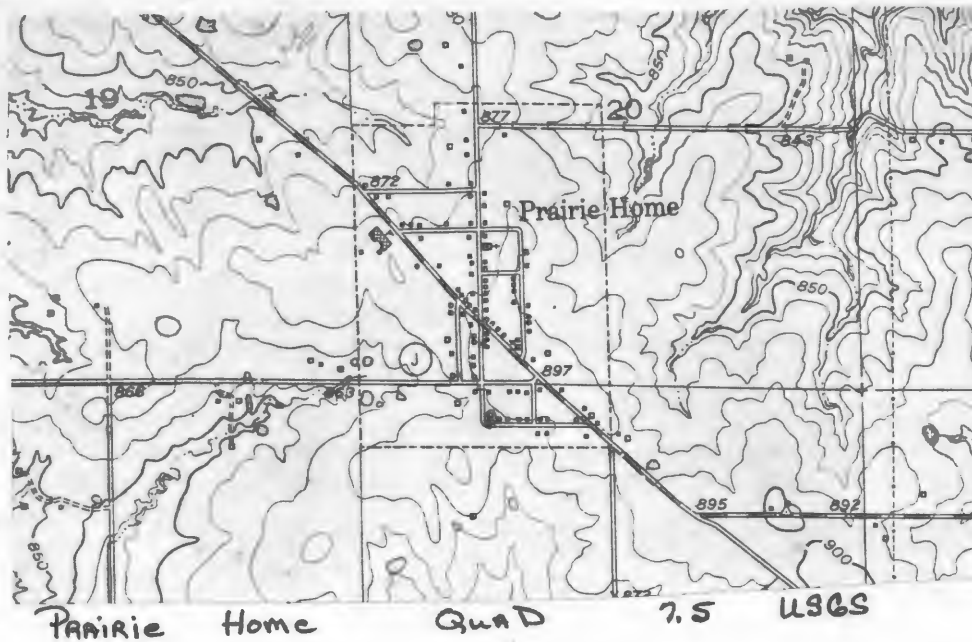
HISTORIC INVENTORY

CP-AS-002-1010

1 No PH-62		4 Present Name(s) Odneal Residence		80CP 0809	
2 County Cooper		5 Other Name(s)			
3 Location of Negatives Friends of Historic Boonville		Barnhart, Spencer & White Residences			
6 Specific Location NW 1/4 of NE 1/4 of NW 1/4 of Section 29, T47N, R15W.		16 Thematic Category		28 No. of Stories 1	
7 City or Town If Rural, Township & Vicinity Prairie Home		17 Date(s) or Period c 1890-1900		29 Basement? Yes No <input checked="" type="checkbox"/>	
8 Site Plan with North Arrow		18 Style or Design Vernacular		30 Foundation Material stone	
		19 Architect or Engineer		31 Wall Construction frame	
		20 Contractor or Builder		32 Roof Type & Material hip, rib tin	
		21 Original Use, if apparent residence		33 No. of Bays Front 4 Side 2	
		22 Present Use residence		34 Wall Treatment clapboard	
		23 Ownership Public <input type="checkbox"/> Private <input checked="" type="checkbox"/>		35 Plan Shape rec	
		24 Owner's Name & Address, if known Mrs. Gustie Odneal Prairie Home, Mo. 65068		36 Changes (Explain in #42) Addition <input checked="" type="checkbox"/> Altered Moved <input type="checkbox"/>	
9 Coordinates UTM Lat Long 15/535500/4295590		25 Open to Public? Yes <input type="checkbox"/> No <input checked="" type="checkbox"/>		37 Condition Interior Exterior good	
10 Site <input checked="" type="checkbox"/> Building <input checked="" type="checkbox"/> Structure <input type="checkbox"/> Object <input type="checkbox"/>		26 Local Contact Person or Organization Friends of Historic Boonville		38 Preservation Underway? Yes No <input checked="" type="checkbox"/>	
11 On National Register? Yes <input type="checkbox"/> No <input checked="" type="checkbox"/>		12 Is It Eligible? Yes <input type="checkbox"/> No <input checked="" type="checkbox"/>		39 Endangered? By What? Yes No <input checked="" type="checkbox"/>	
13 Part of Estab Hist Dist? Yes <input type="checkbox"/> No <input checked="" type="checkbox"/>		14 District Potent? Yes <input type="checkbox"/> No <input checked="" type="checkbox"/>		40 Visible from Public Road? Yes <input checked="" type="checkbox"/> No	
15 Name of Established District		27 Other Surveys in Which Included		41 Distance from and Frontage on Road	
42 Further Description of Important Features Trabeated windows are 2-over-2. The T-shaped hip roofed structure has a pent porch at the SE corner and 2 pent additions at the NE corner. The front porch has turned posts.					
43 History and Significance The original owner of the dwelling is unknown. Around 1910, it was the residence of the Barnhart family, followed prior to 1915 by Ray Spencer. It became the residence of Milliard F. White followed by his son, Walter who remained in residence until c 1960. At that time it became the house of Mr. & Mrs. Tom Odneal, Mrs. Gustie Odneal survives her husband.					
44 Description of Environment and Outbuildings The house sits at the NE corner of Lacy and Main Sts, facing S onto Lacy. An earthen cellar is to the rear. To the NE is a gabled frame shed with composition siding.					
45 Sources of Information Standard Atlas of Cooper County, 1915 History of Cooper County, Johnson, 1919, p.778 Interview with Wilda Johnson, 10/80 Interview with M. Roedel, 12/80				46 Prepared by L. Harper/J. Higbie	
				47 Organization Friends of Historic Boonville	
				48 Date 10/80	
				49 Revision Date(s)	

Photo

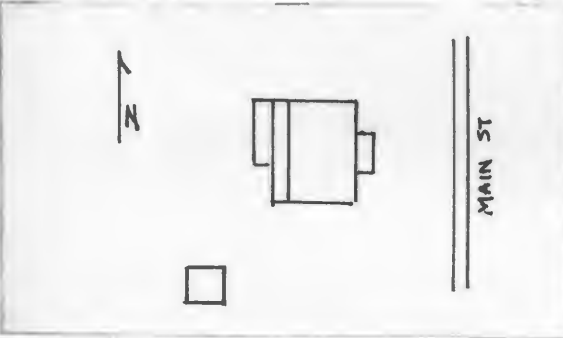

AS 002-1010

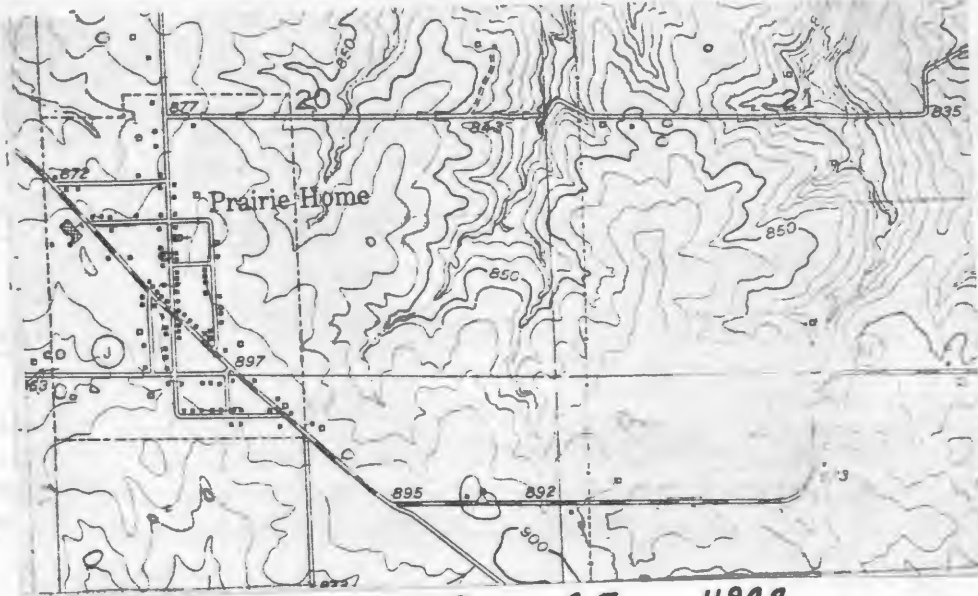




Office of Historic Preservation, P.O. Box 176, Jefferson City, Missouri 65101
HISTORIC INVENTORY

CP-AS-002-1011

1 No PH-81		4 Present Name(s) Adair Residence		80CP0828	
2 County Cooper		5 Other Name(s)			
3 Location of Negatives Friends of Historic Boonville		Residence of E. Roedel, L. Simmons, R. Spencer, M. Edward M. Quint			
6 Specific Location NE 1/4 of SW 1/4 of SW 1/4 of Section 20, T47N, R15W.		16 Thematic Category		28 No. of Stories 1	
7 City or Town II Rural, Township & Vicinity Prairie Home Prairie Home		17 Date(s) or Period 1870's-80's		29 Basement? Yes <input checked="" type="checkbox"/> No	
8 Site Plan with North Arrow		18 Style or Design Vernacular		30 Foundation Material concrete-stone	
		19 Architect or Engineer		31 Wall Construction frame	
		20 Contractor or Builder		32 Roof Type & Material gable, asphalt sh	
9 Coordinates UTM Lat Long 15/535465/4296085		21 Original Use, if apparent residence		33 No. of Bays Front 5 Side 1	
10 Site II Building IX Structure II Object II		22 Present Use abandoned		34 Wall Treatment clapboard	
11 On National Register? Yes II No <input checked="" type="checkbox"/>		23 Ownership Public <input type="checkbox"/> Private <input checked="" type="checkbox"/>		35 Plan Shape rec	
12 Is II Eligible? Yes <input checked="" type="checkbox"/> No II		24 Owner's Name & Address, if known David Adair Prairie Home, Mo. 65068		36 Changes (Explain in #42) Addition <input checked="" type="checkbox"/> Altered <input type="checkbox"/> Moved <input type="checkbox"/>	
13 Part of Estab Hist Dist? Yes II No <input checked="" type="checkbox"/>		25 Open to Public? Yes II No <input checked="" type="checkbox"/>		37 Condition Interior _____ Exterior good	
14 District Potent'l? Yes II No <input checked="" type="checkbox"/>		26 Local Contact Person or Organization Friends of Historic Boonville		38 Preservation Underway? Yes No <input checked="" type="checkbox"/>	
15 Name of Established District		27 Other Surveys in Which Included		39 Endangered? By What? Yes <input checked="" type="checkbox"/> No	
42 Further Description of Important Features Pedimented headers top the 2-over-2 windows and the primary entrance and its transom. A raking cornice accents the gable ends. The pent front porch is supported on turned posts. There are 2 pent sections to the rear. The later one sits on a concrete foundation and has vinyl siding.				40 Visible from Public Road? Yes <input checked="" type="checkbox"/> No	
43 History and Significance The history prior to 1905 is unknown. In 1905 Harry Roedel purchased the dwelling for Frank Roedel to reside in. Prior to 1915 and extending well into the 1930's the structure was the residence of Mrs. Lizzie Simmons. Subsequent owners have been Ray Spencer (1930-1940's), various owners through 1970, Monroe Edwards (early 1970's), Martha Quint (mid-1970's).				41 Distance from and Frontage on Road	
44 Description of Environment and Outbuildings shed to the NW.		The house faces E onto Main St. There is a frame gabled			
45 Sources of Information Interview with Norman Odneal 12/80 Interview with Roy Wallenmeyer, Mr. & Mrs. M. Roedel, 12/80					
		46 Prepared by L. Harper/J. Higbie		47 Organization Friends of Historic Boonville	
		48 Date 10/80		49 Revision Date(s)	



Prairie Home Quad 7.5 USGS



1



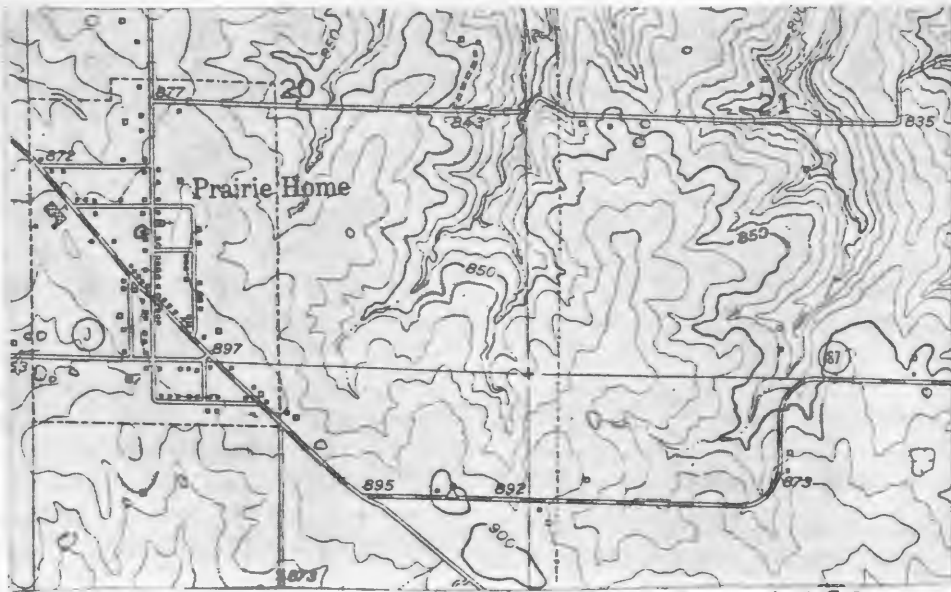


HISTORIC INVENTORY

CP-AS 002-1012

1 No PH-82		4 Present Name(s) Rippley Summer Home		80CP 0829	
2 County Cooper		5 Other Name(s) R.W. Lacy			
3 Location of Negatives Friends of Historic Boonville		Residence of M. Oakman, L. Schultz, E. Logan E. Fricke			
6 Specific Location NE 1/4 of SE 1/4 of SW 1/4 of Section 20, T47N, R15W.		16 Thematic Category		28 No. of Stories 1 1/2	
7 City or Town II Rural, Township & Vicinity Prairie Home Prairie Home		17 Date(s) or Period 1880's		29 Basement? Yes No <input checked="" type="checkbox"/>	
8 Site Plan with North Arrow		18 Style or Design Vernacular		30 Foundation Material stone	
		19 Architect or Engineer		31 Wall Construction frame	
		20 Contractor or Builder		32 Roof Type & Material gabled, asphalt sh	
9 Coordinates UTM Lat Long 15/535460/4296110		21 Original Use, if apparent residence		33 No. of Bays Front 3 Side 1	
10 Site I: Building <input checked="" type="checkbox"/> Structure I: Object <input checked="" type="checkbox"/>		22 Present Use abandoned		34 Wall Treatment asbestos siding	
11 On National Register? Yes <input type="checkbox"/> No <input checked="" type="checkbox"/>		23 Ownership Public <input type="checkbox"/> Private <input checked="" type="checkbox"/>		35 Plan Shape rec	
12 Is II Eligible? Yes <input checked="" type="checkbox"/> No <input type="checkbox"/>		24 Owner's Name & Address, if known Virginia Rippley Prairie Home, Mo. 65068		36 Changes (Explain in #42) Addition <input checked="" type="checkbox"/> Altered <input checked="" type="checkbox"/> Moved <input type="checkbox"/>	
13 Part of Estab Hist Dist? Yes <input type="checkbox"/> No <input checked="" type="checkbox"/>		25 Open to Public? Yes <input type="checkbox"/> No <input checked="" type="checkbox"/>		37 Condition Interior Exterior fair	
14 District Potent? Yes <input type="checkbox"/> No <input checked="" type="checkbox"/>		26 Local Contact Person or Organization Friends of Historic Boonville		38 Preservation Underway? Yes <input type="checkbox"/> No <input checked="" type="checkbox"/>	
15 Name of Established District		27 Other Surveys in Which Included		39 Endangered? By What? Yes <input checked="" type="checkbox"/> No <input type="checkbox"/>	
42 Further Description of Important Features Several windows have been altered in size and shape but most remain 2-over-2. A gabled wall dormer is over the central primary entrance which is capped by a 1 bay proch with turned posts. To the rear is a 1 1/2 story gabled ell with 2 pent section on its S facade. A later 1 story garage is attached to the N.		40 Visible from Public Road? Yes <input checked="" type="checkbox"/> No <input type="checkbox"/>		41 Distance from and Frontage on Road	
43 History and Significance Oral history from the owners brother relates that this structure once served as an early Prairie Home hotel. By 1900 it had been converted into a residence and served as the home of Maggie Oakman until c 1922. Thereafter it was the residence of Lewis Schultz, (a carpenter)(mid 1930's), Erby Logan (late 1930's), Ester Fricke (1940's), and R.W. Lacy Sr. The present owner obtained the dwelling from her father in 1974.					
44 Description of Environment and Outbuildings Facing E onto Main Street, the house has one remaining out-buildings, a gabled frame shed to the NW.		45 Sources of Information Interview with "Dub" Lacy 10/80 Interview with Norman Odneal, 12/80 Interview with Roy Wallenmeyer, Mr. & Mrs. M. Roedel, 12/80			
46 Prepared by L. Harper / J. Higbie		47 Organization Friends of Historic Boonville			
48 Date 10/80		49 Revision Date(s)			

CP-AS-002-1012



PRAIRIE HOME QUAD 7.5 1965

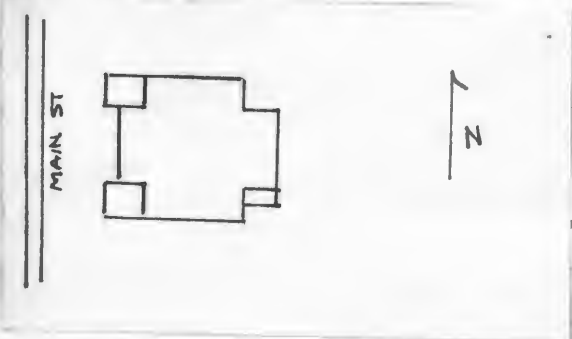
1





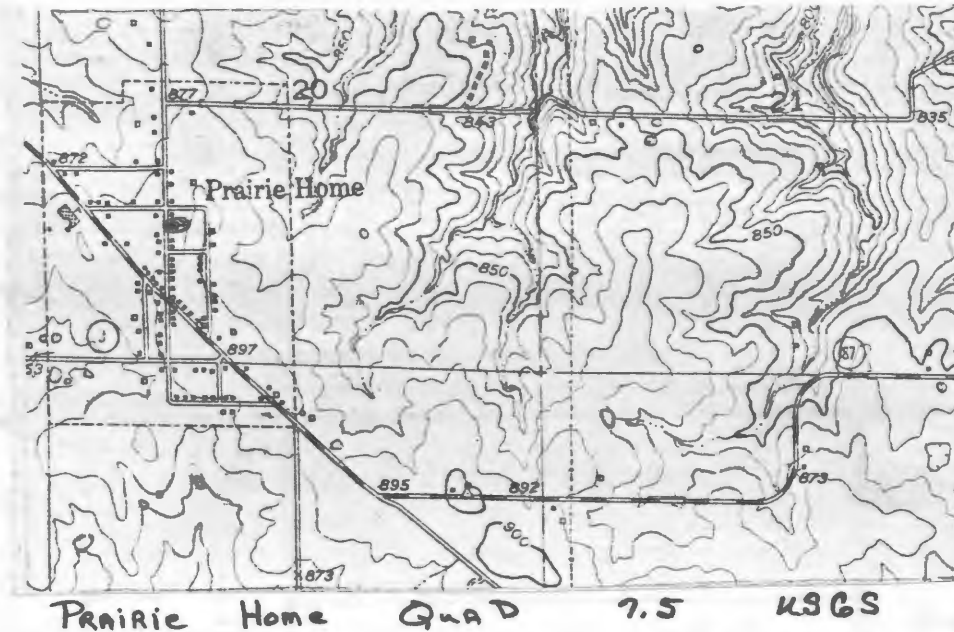
HISTORIC INVENTORY

CP-AS-002-1013

1 No PH-83		4 Present Name(s) First Baptist Church		80CP0830	
2 County Cooper		5 Other Name(s)			
3 Location of Negatives Friends of Historic Boonville		16 Thematic Category		28 No. of Stories 1	
6 Specific Location SW 1/4 of NE 1/4 of SW 1/4 of Section 20, T47N, R 15W.		17 Date(s) or Period c 1920-21		29 Basement? Yes <input type="checkbox"/> No <input checked="" type="checkbox"/>	
7 City or Town II Rural, Township & Vicinity Prairie Home Prairie Home		18 Style or Design stick style		30 Foundation Material concrete	
8 Site Plan with North Arrow 		19 Architect or Engineer		31 Wall Construction frame	
9 Coordinates UTM Lat Long 15/535510/4296140		20 Contractor or Builder		32 Roof Type & Material gable asphalt sh	
10 Site I: Structure I: Building X: Object I:		21 Original Use, if apparent Church		33 No. of Bays Front 3 Side 3	
11 On National Register? Yes <input type="checkbox"/> No <input checked="" type="checkbox"/>		22 Present Use Church		34 Wall Treatment vinyl siding	
12 Is It Eligible? Yes <input checked="" type="checkbox"/> No <input type="checkbox"/>		23 Ownership Public <input type="checkbox"/> Private <input checked="" type="checkbox"/>		35 Plan Shape rec	
13 Part of Estab Hist Dist? Yes <input type="checkbox"/> No <input checked="" type="checkbox"/>		24 Owner's Name & Address, if known First Baptist Church Prairie Home, Mo. 65068		36 Changes (Explain in #42) Addition <input type="checkbox"/> Altered <input checked="" type="checkbox"/> Moved <input type="checkbox"/>	
14 District Potent'l? Yes <input type="checkbox"/> No <input checked="" type="checkbox"/>		25 Open to Public? Yes <input type="checkbox"/> No <input checked="" type="checkbox"/>		37 Condition Interior good Exterior good	
15 Name of Established District		26 Local Contact Person or Organization Friends of Historic Boonville		38 Preservation Underway? Yes <input type="checkbox"/> No <input checked="" type="checkbox"/>	
16 Further Description of Important Features The basic cross plan is complemented by a rectangular entrance bay at the NW corner and a 3 story rectangular bell tower at the SW corner. The tower has a 1st story double leaf entrance with gable cap, stained glass windows fill the 2nd story, and the 3rd story is open. A hip roof with ball finial caps the tower. The N entrance has a wide door with grecian ear surround. The roofline is accented by knee braces, (see reverse)		27 Other Surveys in Which Included		39 Endangered? By What? Yes <input type="checkbox"/> No <input checked="" type="checkbox"/>	
43 History and Significance The First Baptist Church was constructed in 1920-21 and replaced an earlier church building that was erected in 1881.		40 Visible from Public Road? Yes <input checked="" type="checkbox"/> No <input type="checkbox"/>		41 Distance from and Frontage on Road	
44 Description of Environment and Outbuildings Facing W. the church fronts Main St. There are no outbuildings.		46 Prepared by L. Harper/J. Higbie		47 Organization Friends of Historic Boonville	
45 Sources of Information History of Cooper County Johnson, 1919, p. 267		48 Date 10/80		49 Revision Date(s)	

42. (cont.) open rafters and a lozenge window in the gable end. Windows are filled with stained glass. The Church sits on a raised foundation and has a pent addition at the SE corner.

On the interior, the chancel area is raised and set off by dark wood work trim and a polygonal framing. There is a central aisle with pews set an angle in curvilinear rows. Side arms are set off by folding doors for Sunday School space. An ornate pressed metal ceiling is in each small room, the sanctuary and the entrance vestibules.







BAPTIST ASSOCIATION

AT PRAIRIE HOME, MD.

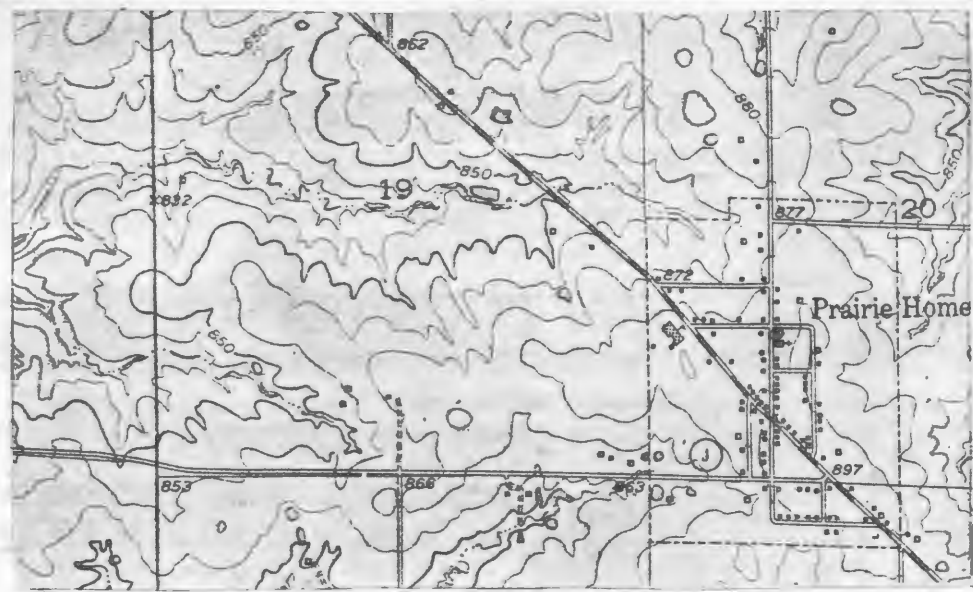
SEPTEMBER 15, 16 & 17, 1914

PHOTO BY
E. M. BLANK,
Baltimore, Md.

HISTORIC INVENTORY

CP-AS-002-1014

1 No. PH-84		4 Present Name(s) Lachner Property		8040831	
2 County Cooper		5 Other Name(s)			
3 Location of Negatives Friends of Historic Boonville		Residence of A. Simmons, C. Fricke, E. Cole			
6 Specific Location SW ¼ of SE ¼ of SW ¼ of Section 20, T47N, R15W.		16 Thematic Category		28 No. of Stories 1	
7 City or Town II Rural, Township & Vicinity Prairie Home Prairie Home		17 Date(s) or Period c 1890's		29 Basement? Yes No X	
8 Site Plan with North Arrow		18 Style or Design Vernacular with Queen Anne Affinities		30 Foundation Material stone	
		19 Architect or Engineer		31 Wall Construction frame	
		20 Contractor or Builder		32 Roof Type & Material cross gable, asphalt sh	
9 Coordinates UTM Lat Long 15/535510/4296170		21 Original Use, if apparent residence		33 No. of Bays Front 3 Side 1	
10 Site I Structure I Building X Object I		22 Present Use abandoned		34 Wall Treatment asbestos siding	
11 On National Register? Yes I No X		23 Ownership Public I Private X		35 Plan Shape rec	
12 Is It Eligible? Yes K No I		24 Owner's Name & Address, if known Jim Lachner Prairie Home, Mo. 65068		36 Changes (Explain in #42) Addition X Altered X Moved I	
13 Part of Estab Hist Dist? Yes I No X		25 Open to Public? Yes I No X		37 Condition Interior Exterior poor	
14 District Potent'l? Yes I No X		26 Local Contact Person or Organization Friends of Historic Boonville		38 Preservation Underway? Yes No X	
15 Name of Established District		27 Other Surveys in Which Included		39 Endangered? By What? Yes No X	
42 Further Description of Important Features. A central chimney is in each of the 2 gabled sections. The front block has an Eastlake porch over the entrance. To the W of the rear ell is a pent porch with battered columns. Windows are 1-over-1 and trabeated.		40 Visible from Public Road? Yes No X		41 Distance from and Frontage on Road	
43 History and Significance By 1915, the structure was the residence of Albert Simmons. Subsequent owner-residents have been Chris Fricke (1929), Mrs. E. Fricke (1930's), Ernest Cole (1940-1960). At c 1960 it was purchased by Mac Kuhn for rental property, with Tom Parker as tenant. In 1978 it was purchased by the present owner who resided within until 6 months ago.		Photo			
44 Description of Environment and Outbuildings The house sits on the SE corner of Main and Carey Streets, facing N onto Carey. There are no outbuildings.		46 Prepared by L. Harper J. Higbie			
45 Sources of Information Interview with Mrs. C. Smith, 10/80 Interview with Norman Odneal, 12/80 Interview with Mr. & Mrs. M. Roedel, 12/80		47 Organization Friends of Historic Boonville			
		48 Date 10/80		49 Revision Date(s)	



Prairie Home Quad 7.5 4365



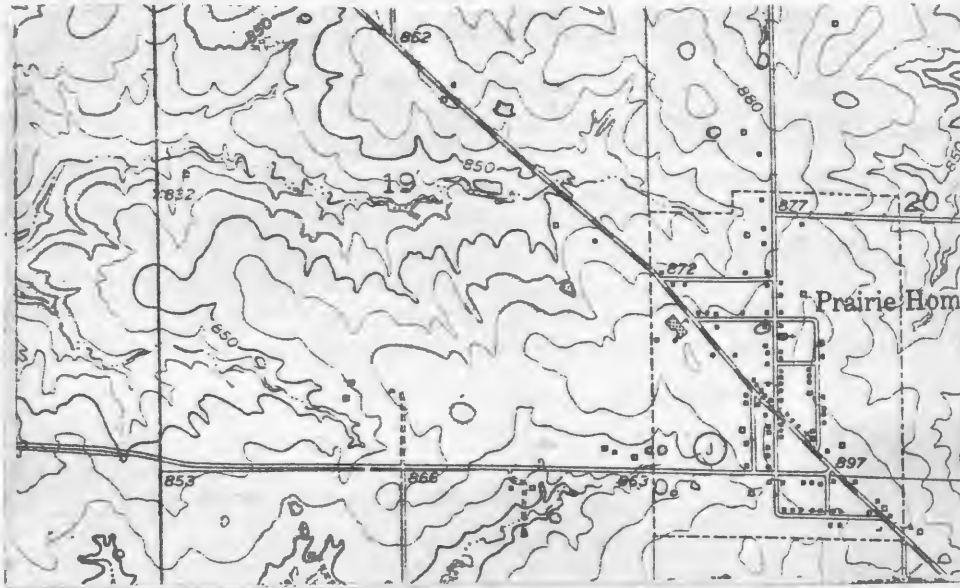


HISTORIC INVENTORY

CP-A5-002-1015

1 No PH-85		4 Present Name(s) Poindexter residence		80CP0832	
2 County Cooper		5 Other Name(s) Dr. J. W. Poindexter and Descendents Residence			
3 Location of Negatives Friends of Historic Boonville		6 Specific Location SW 1/4 of NE 1/4 of SW 1/4 of Section 20, T47N, R15W.			
7 City or Town Prairie Home		11 Rural, Township & Vicinity Prairie Home		16 Thematic Category	
8 Site Plan with North Arrow		17 Date(s) or Period 1889		28 No. of Stories 1	
		18 Style or Design Queen Anne		29 Basement? Yes No <input checked="" type="checkbox"/>	
		19 Architect or Engineer		30 Foundation Material stone	
		20 Contractor or Builder Dr. J. W. Poindexter		31 Wall Construction frame	
		21 Original Use, if apparent residence		32 Roof Type & Material cross gable, asphalt sh	
22 Present Use residence		23 Ownership Public <input type="checkbox"/> Private <input checked="" type="checkbox"/>		33 No. of Bays Front 4 Side 3	
24 Owner's Name & Address, if known Mrs. Gandella J. Poindexter Prairie Home, Mo. 65068		25 Open to Public? Yes <input type="checkbox"/> No <input checked="" type="checkbox"/>		34 Wall Treatment asbestos siding	
26 Local Contact Person or Organization Friends of Historic Boonville		27 Other Surveys in Which Included		35 Plan Shape irreg	
28 Further Description of Important Features The trabeated, 2-over-2 windows are shuttered. There is a polygonal bay window to the S. At the SE corner is a pent porch which caps 2 entrances with narrow transoms. A gabled rear ell is flanked by later pent additions which have concrete foundations.		29 History and Significance The structure was built for Dr. John W. Poindexter, a physician, who had immigrated to Prairie Home from Virginia in 1880. Poindexter was associated with Dr. S.M. Teel, until the latter's death. Poindexter remained in practice until a point after 1916. The dwelling was later inherited first by Roselyn Poindexter and later by James G. and Gandella Poindexter. Mrs. Poindexter, utilizes the dwelling as a summer house.		30 Preservation Underway? Yes No <input checked="" type="checkbox"/>	
31 Description of Environment and Outbuildings Facing E onto Main St., the house sits at the SW corner of Main and Carey Streets. A well is at its SW corner and a gabled and pent frame shed is to the W.		32 Sources of Information History of Howard & Cooper County, Mo., 1883, p. 1122 Standard Atlas of Cooper County, 1915 (see reverse) Cooper County Directory-1912-13, p. 232		33 Prepared by L. Harper / J. Higbie	
34 Organization Friends of Historic Boonville		35 Date 10/80		36 Revision Date(s)	

45. (cont.) Farmers & Merchants Handbook of Cooper County, Mo., 1916, p.163
Interview with Mr. & Mrs. Martin Roedel, 12/80
Interview with Norman Odneal, 12/80



Prairie Home Quad 7.5 USGS

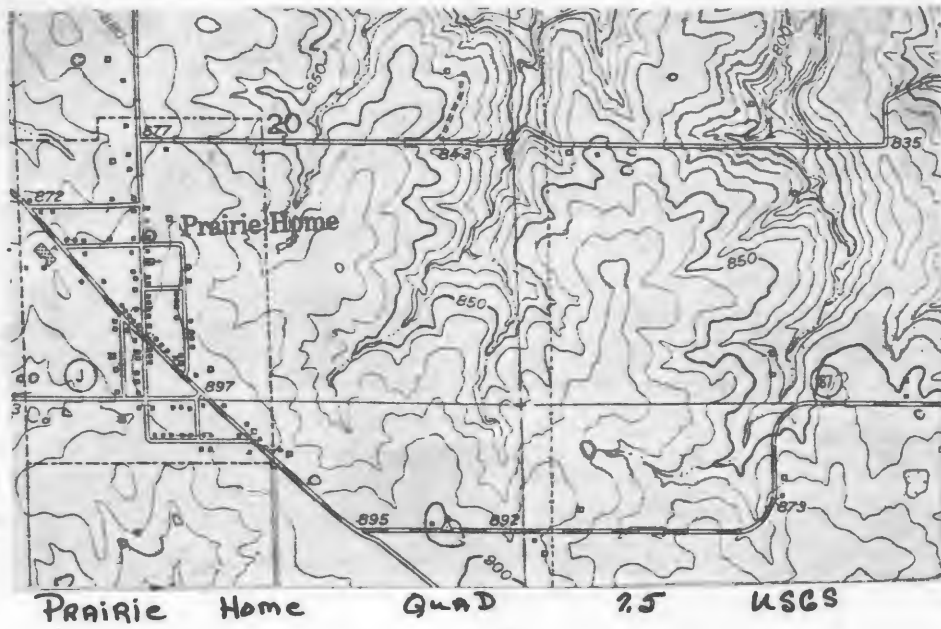




HISTORIC INVENTORY

CP-AS-002-1016

1 No PH-86		4 Present Name(s) Wilkes Residence		80CP0833	
2 County Cooper		5 Other Name(s)			
3 Location of Negatives Friends of Historic Boonville		Kirschman Residence			
6 Specific Location SW 1/4 of NE 1/4 of SW 1/4 of Section 20, T47N, R15W.		16 Thematic Category		28 No of Stories 1 1/2	
7 City or Town II Rural, Township & Vicinity Prairie Home Prairie Home		17 Date(s) or Period 1905		29 Basement? Yes <input checked="" type="checkbox"/> No	
8 Site Plan with North Arrow		18 Style or Design Vernacular		30 Foundation Material concrete	
		19 Architect or Engineer		31 Wall Construction frame	
		20 Contractor or Builder Dennis Kirschman (carpenter)		32 Roof Type & Material hip, gable, asphalt sh	
		21 Original Use, if apparent residence		33 No of Bays Front 3 Side 3	
		22 Present Use residence		34 Wall Treatment clapboard	
9 Coordinates UTM Lat Long 15/535510/4296210		23 Ownership Public <input type="checkbox"/> Private <input checked="" type="checkbox"/>		35 Plan Shape irreg	
10 Site <input checked="" type="checkbox"/> Structure <input type="checkbox"/> Object <input type="checkbox"/>		24 Owner's Name & Address, if known Arthur Bodamer 810 Rice St., Boonville, Mo. 65233		36 Changes Addition <input checked="" type="checkbox"/> Altered <input checked="" type="checkbox"/> Moved <input type="checkbox"/> (Explain in #42)	
11 On National Register? Yes <input type="checkbox"/> No <input checked="" type="checkbox"/>		12 Is It Eligible? Yes <input checked="" type="checkbox"/> No <input type="checkbox"/>		37 Condition Interior Exterior good	
13 Part of Estab Hist Dist? Yes <input type="checkbox"/> No <input checked="" type="checkbox"/>		14 District Potent? Yes <input type="checkbox"/> No <input checked="" type="checkbox"/>		38 Preservation Underway? Yes No <input checked="" type="checkbox"/>	
15 Name of Established District		25 Open to Public? Yes <input type="checkbox"/> No <input checked="" type="checkbox"/>		39 Endangered? By What? Yes No <input checked="" type="checkbox"/>	
42 Further Description of Important Features		26 Local Contact Person or Organization Friends of Historic Boonville		40 Visible from Public Road? Yes <input checked="" type="checkbox"/> No	
43 History and Significance		27 Other Surveys in Which Included		41 Distance from and Frontage on Road	
44 Description of Environment and Outbuildings		45 Sources of Information		46 Prepared by	
The irregular roofline is accented by pent dormers W and S and a gabled wall dormer E. A pent porch supported on doric columns wraps around the SW corner. There is a 1 story pent addition at the NE corner. Windows are 1-over-1 and trabeated.		Interview with Mrs. C. Smith 10/80 Interview with Norman Odneal 12/80 Interview with Roy Wallenmeyer, Mr. & Mrs. M. Roedel. 12/80		L. Harper/J. Higbie	
The house sits at the NE corner of Main and Carey Streets, facing W. At its NE corner is a gable shed with 2-over-2 windows and clapboarding.		47 Organization Friends of Historic Boonville		48 Date 10/80	
				49 Revision Date(s)	



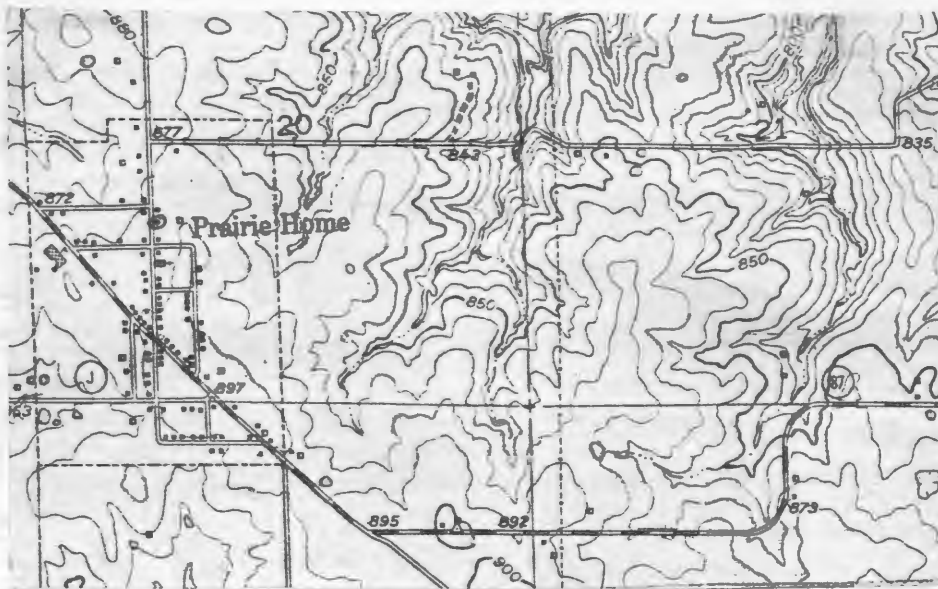


HISTORIC INVENTORY

CP-AS-002-1017

1. No PH-87		4. Present Name(s) James Thompson Residence		800P 0834	
2. County Cooper		5. Other Name(s)			
3. Location of Negatives Friends of Historic Boonville		Patrick-Alpers Residence			
6. Specific Location SW ¼ of NE ¼ of SW ¼ of Section 20, T47N, R16W.		16. Thematic Category		28. No. of Stories 1½	
7. City or Town Prairie Home		17. Date(s) or Period c 1890		29. Basement? Yes <input checked="" type="checkbox"/> No	
8. Site Plan with North Arrow		18. Style or Design Vernacular		30. Foundation Material molded concrete block	
		19. Architect or Engineer		31. Wall Construction frame	
		20. Contractor or Builder		32. Roof Type & Material gabled, asphalt sh	
9. Coordinates UTM Lat Long 15/535510/4296265		21. Original Use, if apparent residence		33. No. of Bays Front 3 Side 1	
10. Site: Building <input checked="" type="checkbox"/> Structure: Object <input type="checkbox"/>		22. Present Use residence		34. Wall Treatment asbestos siding	
11. On National Register? Yes <input type="checkbox"/> No <input checked="" type="checkbox"/>		23. Ownership Public <input type="checkbox"/> Private <input checked="" type="checkbox"/>		35. Plan Shape L	
12. Is it Eligible? Yes <input type="checkbox"/> No <input type="checkbox"/>		24. Owner's Name & Address, if known James Thompson Prairie Home, Mo, 65068		36. Changes (Explain in #42) Addition <input checked="" type="checkbox"/> Altered <input type="checkbox"/> Moved <input type="checkbox"/>	
13. Part of Estab Hist Dist? Yes <input type="checkbox"/> No <input checked="" type="checkbox"/>		25. Open to Public? Yes <input type="checkbox"/> No <input checked="" type="checkbox"/>		37. Condition Interior Exterior good	
14. District Potent'l? Yes <input type="checkbox"/> No <input checked="" type="checkbox"/>		26. Local Contact Person or Organization Friends of Historic Boonville		38. Preservation Underway? Yes <input type="checkbox"/> No <input checked="" type="checkbox"/>	
15. Name of Established District		27. Other Surveys in Which Included		39. Endangered? By What? Yes <input type="checkbox"/> No <input checked="" type="checkbox"/>	
42. Further Description of Important Features		43. History and Significance		40. Visible from Public Road? Yes <input checked="" type="checkbox"/> No	
<p>Square brick piers, and battered columns support the front porch which affords protection to the central entrance. Chimneys flank the central hall. Three pent dormers accent this front facade. Most windows are 1-over-1. Ridge cresting and skews set off the roofline. To the rear is a 1 story gabled ell with a pent section on its S facade.</p>		<p>The structure may have been built for Dr. H.A. McDonald, a Prairie Home physician. By 1915, it was the home of Col. Hugh L. Edwards an auctioneer. In 1919, it became the residence of Col. N.D. Patrick, an auctioneer in both Prairie Home and the Boonville Livestock Sale Barn. Following this for many years the dwelling was the home of John Alpers. The present owner has resided here since 1975.</p>		41. Distance from and Frontage on Road	
44. Description of Environment and Outbuildings		45. Sources of Information		46. Prepared by	
<p>Facing W onto Main Street the house sits on a slight embankment. An earthen cellar is to the NE. To the E is a gabled, board and batten shed. A large barn to the SE was originally part of this property.</p>		<p>Interview with Mrs. James Thompson 10/80 Interview with Norman Odneal, 12/80 Interview with Roy Wallenmeyer, Mr. & Mrs. M. Roedel, 12/80 History of Cooper County, 1919 Johnson p.1093</p>		L. Harper/J. Higbie	
				47. Organization Friends of Historic Boonville	
				48. Date 10/80	
				49. Revision Date(s)	

Photo

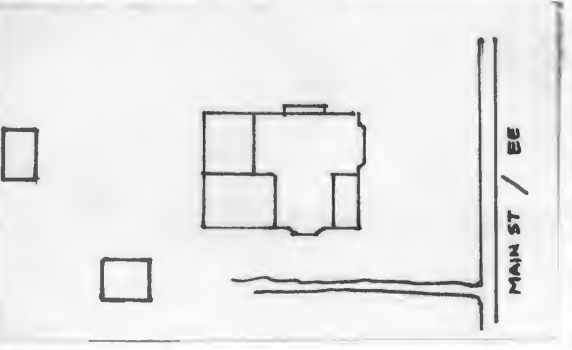


Prairie Home Quad 7.5 USGS






CP-AS-002-1018

1. No PH-88		4. Present Name(s) Lacy Residence		8DCP 0835	
2. County Cooper		5. Other Name(s)			
3. Location of Negatives Friends of Historic Boonville		Deuel Residence			
6. Specific Location NE 1/4 of NW 1/4 of SW 1/4 of Section 20, T47N, R16W.		16. Thematic Category		28. No. of Stories 2	
7. City or Town Prairie Home		17. Date(s) or Period c 1910		29. Basement? Yes <input checked="" type="checkbox"/> No	
8. Site Plan with North Arrow		18. Style or Design Queen Anne		30. Foundation Material molded concrete block	
		19. Architect or Engineer		31. Wall Construction frame	
		20. Contractor or Builder Frank Deuel		32. Roof Type & Material cross gable, asphalt sh	
		21. Original Use, if apparent residence		33. No. of Bays Front 3 Side 1	
		22. Present Use residence		34. Wall Treatment clapboard	
		23. Ownership Public <input type="checkbox"/> Private <input checked="" type="checkbox"/>		35. Plan Shape irreg	
		24. Owner's Name & Address, if known R.W. Lacy, Jr. Prairie Home, Mo. 65068		36. Changes (Explain in #42) Addition <input checked="" type="checkbox"/> Altered <input checked="" type="checkbox"/> Moved <input type="checkbox"/>	
9. Coordinates UTM Lat Long 15/535460/4296480		25. Open to Public? Yes <input type="checkbox"/> No <input checked="" type="checkbox"/>		37. Condition Interior Exterior good	
10. Site <input type="checkbox"/> Building <input checked="" type="checkbox"/> Structure <input type="checkbox"/> Object <input type="checkbox"/>		26. Local Contact Person or Organization Friends of Historic Boonville		38. Preservation Underway? Yes No <input checked="" type="checkbox"/>	
11. On National Register? Yes <input type="checkbox"/> No <input checked="" type="checkbox"/>		27. Other Surveys in Which Included		39. Endangered? By What? Yes No <input checked="" type="checkbox"/>	
12. Is It Eligible? Yes <input checked="" type="checkbox"/> No <input type="checkbox"/>				40. Visible from Public Road? Yes <input checked="" type="checkbox"/> No	
13. Part of Estab Hist Dist? Yes <input type="checkbox"/> No <input checked="" type="checkbox"/>				41. Distance from and Frontage on Road	
14. District Potent'l? Yes <input type="checkbox"/> No <input checked="" type="checkbox"/>					
15. Name of Established District					

42. Further Description of Important Features Sunbursts and umbricated shingles fill the gable ends. Contributing to the irregular shape of this house is a 1 story polygnal bay to the S, a 1 story chamfered bay with spindle frieze to the E and a 2nd story projecting bay to the N. There is a 1 story gabled section to the W. The enclosed porch at the SE corner and the pent section at the SW corner date much later in construction.

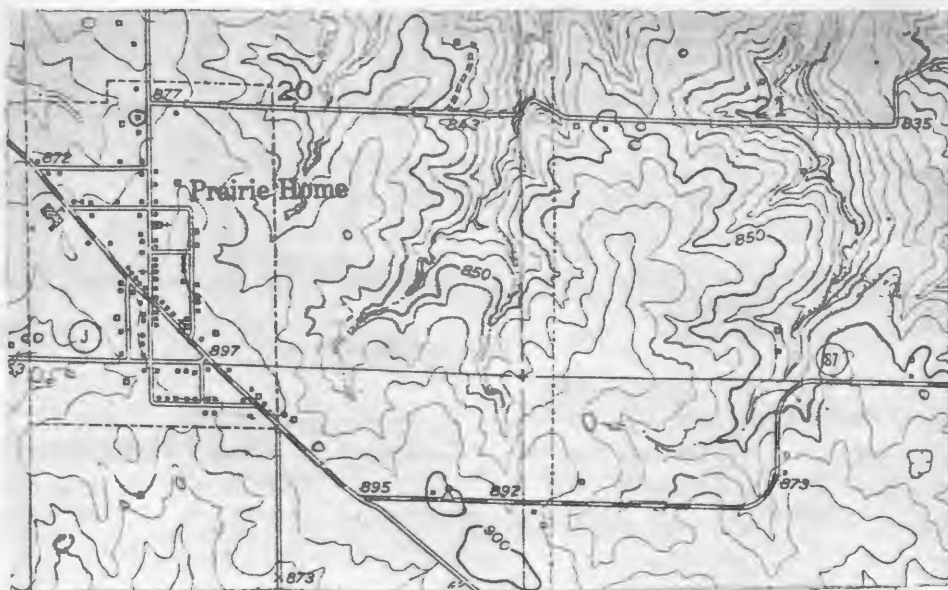


43. History and Significance The structure was built to serve as the residence of Frank Deuel, a mail carrier and two term Mayor of Prairie Home. Around 1918 it became the residence of Bill Byler. Following Bylers death it became the property of his estate, before finally becoming the residence of R.D. Byler. At c. 1960 it became the residence of the present owner.

44. Description of Environment and Outbuildings The large house sits back on the lot facing Main St. which is now part of County Road EE. At its SW is a hipped garage and a large barn.

45. Sources of Information
 History of Cooper County Johnson 1919, p. 994-94
 Interview with N. Odneal, 12/80
 Interview with Roy Wallenmeyer, Mr. & Mrs. M. Roedel, 12/80

46. Prepared by
L. Harper/J. Higbie
 47. Organization Friends of Historic Boonville
 48. Date 10/80
 49. Revision Date(s)



Prairie Home Quad 7.5 USGS


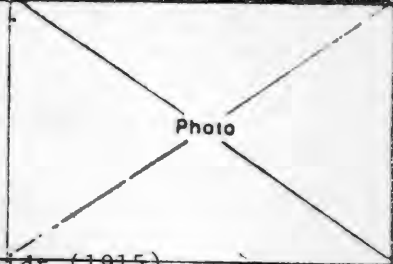
1

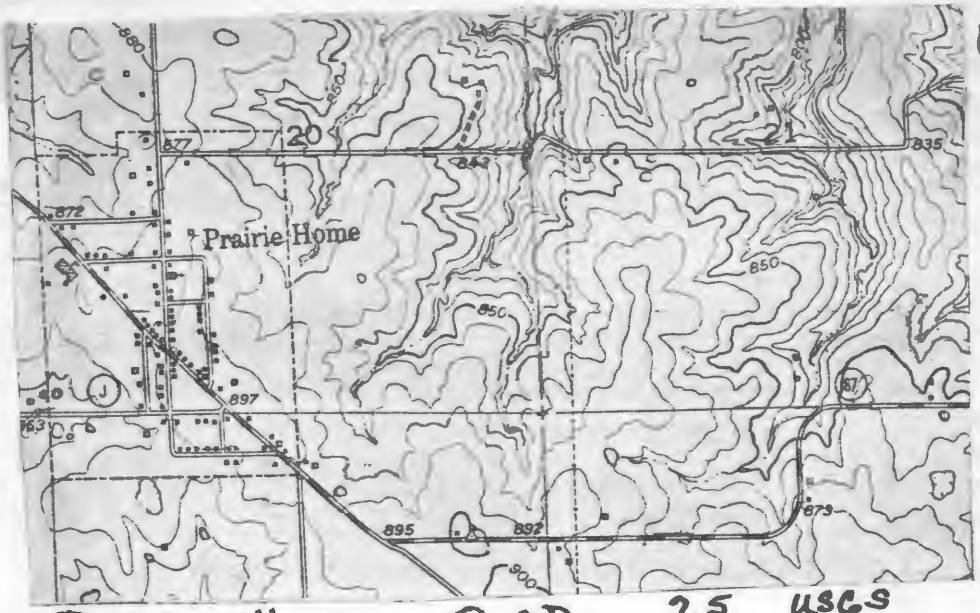




Office of Historic Preservation, P.O. Box 176, Jefferson City, Missouri 65101
HISTORIC INVENTORY

CP-AS-002-1019

1. No PH-89		4. Present Name(s) Pohleman Estate Property			
2. County Cooper		5. Other Name(s) 80 CP 0836			
3. Location of Negatives Friends of Historic Boonville		Residence of J. McClanhan E. Lewis, G. Toler, E. Pohlman			
6. Specific Location SE 1/4 of SW 1/4 of NW 1/4 of Section 20,		16. Thematic Category			
		17. Date(s) or Period c 1911			
7. City or Town II Rural, Township & Vicinity Prairie Home Prairie Home		18. Style or Design Queen Anne			
8. Site Plan with North Arrow 		19. Architect or Engineer			
		20. Contractor or Builder			
		21. Original Use, if apparent residence			
		22. Present Use residence			
9. Coordinates UTM Lat Long 15/535430/4296570		23. Ownership Public <input type="checkbox"/> Private <input checked="" type="checkbox"/>			
10. Site <input type="checkbox"/> Building <input checked="" type="checkbox"/> Structure <input type="checkbox"/> Object <input type="checkbox"/>		24. Owner's Name & Address, if known Effie Pohlman Estate % Dean Schrader Route 3 Boonville Mo, 65233			
11. On National Register? Yes <input type="checkbox"/> No <input checked="" type="checkbox"/>		25. Open to Public? Yes <input type="checkbox"/> No <input checked="" type="checkbox"/>			
12. Is It Eligible? Yes <input checked="" type="checkbox"/> No <input type="checkbox"/>		26. Local Contact Person or Organization Friends of Historic Boonville			
13. Part of Estab Hist Dist? Yes <input type="checkbox"/> No <input checked="" type="checkbox"/>		27. Other Surveys in Which Included			
14. District Potent'l? Yes <input type="checkbox"/> No <input checked="" type="checkbox"/>		28. No of Stories 1			
15. Name of Established District		29. Basement? Yes <input type="checkbox"/> No <input checked="" type="checkbox"/>			
42. Further Description of Important Features The basic L shaped cottage has a porch covering its entrance at the SE corner. It is accented by a spindle frieze. Gable ends have jigsaw shingling. Most windows are 1-over-1 and trabeated. The front 2 windows have stained glassed transoms. The chimneys have corbelled caps. To the rear is a gabled ell and a pent porch.		30. Foundation Material cut stone			
		31. Wall Construction frame			
		32. Roof Type & Material cross gable, asphalt sh			
		33. No of Bays Front 3 Side 2			
43. History and Significance Known history of ownership is as follows C.V. Scheidt (1915), Jim McClannahan (1930's-40's) Ed Lewis, Grover Toler and Effie Pohlman (1970-80). Oral history relates that the house sits on ground occupied by the Prairie Home Inst., a large private school, and that some of the lumber used in the construction of the house is from that building. Also it is believed that the mill stones are from Gooches Mill.		34. Wall Treatment clapboard			
		35. Plan Shape irreg			
		36. Changes (Explain in #42) Addition <input checked="" type="checkbox"/> Altered <input type="checkbox"/> Moved <input type="checkbox"/>			
		37. Condition Interior Exterior good			
44. Description of Environment and Outbuildings The residence faces E onto Main St. which is a part of County Road EE. It sits back from the road and at the edge of its front walk are 2 large mill stones. To the NW is a well and a gabled shed.		38. Preservation Underway? Yes <input type="checkbox"/> No <input checked="" type="checkbox"/>			
		39. Endangered? By What? Yes <input type="checkbox"/> No <input checked="" type="checkbox"/>			
		40. Visible from Public Road? Yes <input checked="" type="checkbox"/> No <input type="checkbox"/>			
		41. Distance from and Frontage on Road			
45. Sources of Information Standard Atlas of Cooper County, Mo. 1915 Interview with Norman Odenal 12/80 Interview with Mr. & Mrs. M. Roedel 12/80					
				46. Prepared by L. Harper / J. Higbie	
				47. Organization Friends of Historic Boonville	
				48. Date 10/80 49. Revision Date(s)	



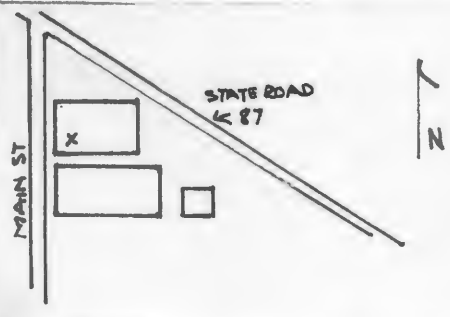
PRAIRIE HOME QUAD 7.5 USGS





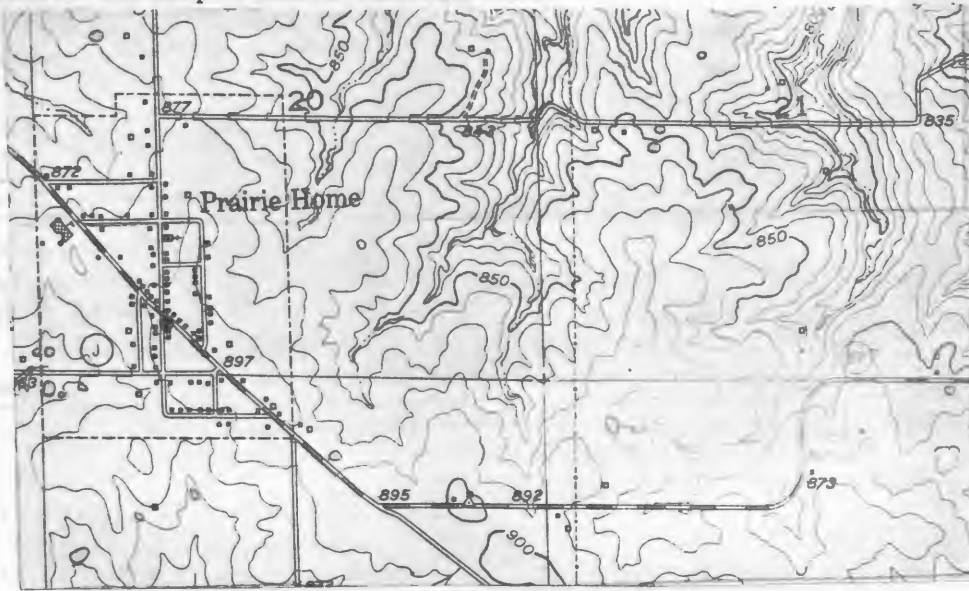
HISTORIC INVENTORY

CP-AS-002-1020

1. No PH-76		4. Present Name(s) Hornbeck-Thacher Funeral Home		80CP0823	
2. County Cooper		5. Other Name(s)			
3. Location of Negatives Friends of Historic Boonville		Hornbeck & Kirschman Merchantile Co.			
6. Specific Location SW 1/4 of SE 1/4 of SW 1/4 of Section 20, T47N, R15W.		16. Thematic Category		28. No. of Stories 1 1/2	
7. City or Town <input type="checkbox"/> Rural <input type="checkbox"/> Township & Vicinity Prairie Home <input type="checkbox"/> Prairie Home		17. Date(s) or Period 1909		29. Basement? Yes <input type="checkbox"/> No <input checked="" type="checkbox"/>	
8. Site Plan with North Arrow		18. Style or Design Vernacular		30. Foundation Material stone	
		19. Architect or Engineer		31. Wall Construction frame	
		20. Contractor or Builder		32. Roof Type & Material gable, asphalt sh	
		21. Original Use, if apparent commercial		33. No. of Bays Front 3 Side	
		22. Present Use funeral home		34. Wall Treatment vinyl siding	
		23. Ownership Public <input type="checkbox"/> Private <input checked="" type="checkbox"/>		35. Plan Shape rec	
		24. Owner's Name & Address, if known Hornbeck-Thacher Prairie Home, Mo. 65068		36. Changes (Explain in #42) Addition <input checked="" type="checkbox"/> Altered <input checked="" type="checkbox"/> Moved <input type="checkbox"/>	
9. Coordinates UTM Lat Long 15/53500/4295840		25. Open to Public? Yes <input type="checkbox"/> No <input checked="" type="checkbox"/>		37. Condition Interior Exterior good	
10. Site <input type="checkbox"/> Building <input checked="" type="checkbox"/> Structure <input type="checkbox"/> Object <input type="checkbox"/>		26. Local Contact Person or Organization Friends of Historic Boonville		38. Preservation Underway? Yes <input type="checkbox"/> No <input checked="" type="checkbox"/>	
11. On National Register? Yes <input type="checkbox"/> No <input checked="" type="checkbox"/>		27. Other Surveys in Which Included		39. Endangered? By What? Yes <input type="checkbox"/> No <input checked="" type="checkbox"/>	
12. Is It Eligible? Yes <input checked="" type="checkbox"/> No <input type="checkbox"/>				40. Visible from Public Road? Yes <input checked="" type="checkbox"/> No <input type="checkbox"/>	
13. Part of Estab. Hist. Dist.? Yes <input type="checkbox"/> No <input checked="" type="checkbox"/>				41. Distance from and Frontage on Road	
14. District Potent'l? Yes <input type="checkbox"/> No <input checked="" type="checkbox"/>					
15. Name of Established District					
42. Further Description of Important Features The primary entrance is the S bay of the front (W) facade. The double leaf entrance is inset, has a wide transom, and is flanked by large 4 light storefront windows. A pent awning covers this area. The N bay is a single leaf entrance. Above the roofline is obscured by a raised parapet. There is an entrance to the E.					
43. History and Significance The building was originally constructed to house the Hornbeck & Kirschman Merchantile Co., which remained in operation until c 1917. At that time the business was sold and became known as Morris and Hall. Subsequent commercial concerns operating at this location were McKinley/Kuhn Merchantile, Williams Merchantile (1940's), Judy DeSeels, Kuhn & O'Neal N. L. Kirkpatrick & Ernest Cole (1950's), Bill Patton's Market. In 1976 the present (see reverse)					
44. Description of Environment and Outbuildings The building fronts Main St., facing W. It sits close to the street. There are no outbuildings.					
45. Sources of Information Farmers & Merchants Handbook of Cooper County, 1916, p.161 History of Cooper County, Johnson, p. 110 Interview with Martin Roedel, 10/80					
46. Prepared by L. Harper / J. Higbie					
47. Organization Friends of Historic Boonville					
48. Date 10/80 49. Revision Date(s)					

Photo

43. (cont.) owners developed their funeral home.

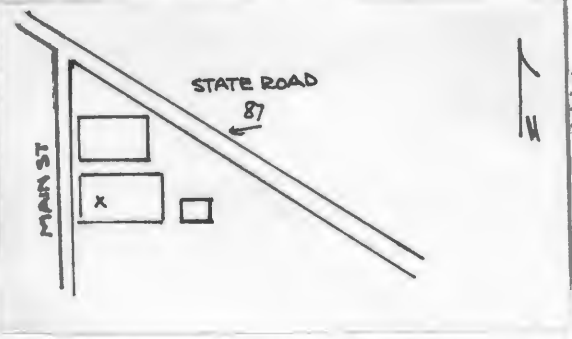



Prairie Home Quad 1.5 USGS

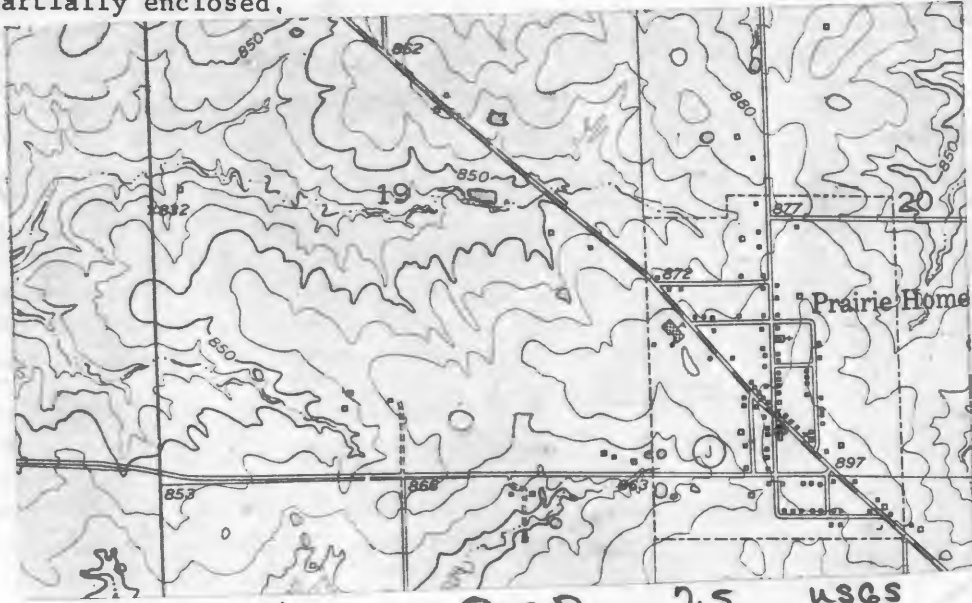




HORNBECK - THACHER
FUNERAL HOME

1. No PH-77		4. Present Name(s) Bank of Speed	
2. County Cooper		5. Other Name(s) 80 CP 0824	
3. Location of Negatives Friends of Historic Boonville		6. Specific Location Prairie Home Bank, Mid Continental Telephone Co.	
7. City or Town If Rural, Township & Vicinity Prairie Home, Prairie Home		8. Site Plan with North Arrow	
		16. Thematic Category	
		17. Date(s) or Period 1908	
9. Coordinates UTM Lat Long 15/535500/4295820		18. Style or Design Vernacular	
10. Site: Building <input checked="" type="checkbox"/> Structure: Object <input type="checkbox"/>		19. Architect or Engineer	
11. On National Register? Yes <input type="checkbox"/> No <input checked="" type="checkbox"/>		20. Contractor or Builder	
12. Is it Eligible? Yes <input checked="" type="checkbox"/> No <input type="checkbox"/>		21. Original Use, if apparent commercial	
13. Part of Estab Hist Dist? Yes <input type="checkbox"/> No <input checked="" type="checkbox"/>		22. Present Use bank	
14. District Potent'l? Yes <input type="checkbox"/> No <input checked="" type="checkbox"/>		23. Ownership Public <input type="checkbox"/> Private <input checked="" type="checkbox"/>	
15. Name of Established District		24. Owner's Name & Address, if known Bank of Speed Star Route Boonville, Mo. 65233	
16. Further Description of Important Features		25. Open to Public? Yes <input type="checkbox"/> No <input checked="" type="checkbox"/>	
<p>A corbelled brick cornice accents the front facade. This detail plus the segmentally arched headers of the side windows reflect the German building tradition. The front facade has an inset entrance at the NW corner. It is accented by a cast metal beam with rosettes and a doric column. The 2-over-2 windows of the 3 bay 2nd story have stone lintels and sills. There are 3 bays to the rear, including an entrance. Most windows are boarded up. (see reverse)</p>		26. Local Contact Person or Organization Friends of Historic Boonville	
		27. Other Surveys in Which Included	
43. History and Significance		28. No. of Stories 2	
<p>The building was constructed in 1908 to serve as the Prairie Home Bank. Soon after the switchboard for the Mid-Continental Telephone Company entered the second story level. In 1931 the bank closed due to failure. Shortly after World War II the telephone company moved to the first floor and remained in operation until 1974. During this period an employee of the company developed a residence on the second floor. From 1964 until 1978 the first story was also developed into a residence. In 1978, the building (see reverse)</p>		29. Basement? Yes <input type="checkbox"/> No <input checked="" type="checkbox"/>	
		30. Foundation Material	
44. Description of Environment and Outbuildings		31. Wall Construction brick	
<p>The bank faces W onto Main St. It sits close to the Street. To the S is the Fairgrounds. To the E is a small concrete block building used by the Telephone Co. Highway 87 also sits to the E.</p>		32. Roof Type & Material flat	
		33. No. of Bays Front 2 Side 3	
45. Sources of Information		34. Wall Treatment common bond	
<p>Interview with Martin Roedel, 10/80</p>		35. Plan Shape rec	
		36. Changes (Explain in #42) Addition <input type="checkbox"/> Altered <input checked="" type="checkbox"/> Moved <input type="checkbox"/>	
46. Prepared by L. Harper J. Higbie		37. Condition Interior <input type="checkbox"/> Exterior <input checked="" type="checkbox"/> good	
47. Organization Friends of Historic Boonville		38. Preservation Underway? Yes <input type="checkbox"/> No <input checked="" type="checkbox"/>	
48. Date 10/80		39. Endangered? By What? Yes <input type="checkbox"/> No <input checked="" type="checkbox"/>	
49. Revision Date(s)		40. Visible from Public Road? Yes <input checked="" type="checkbox"/> No <input type="checkbox"/>	
		41. Distance from and Frontage on Road	
			

43. (cont.) was purchased by the Bank of Speed and redeveloped into a banking facility.
42. (cont.) The front 1st story windows have been altered. The entrance vestibule has been partially enclosed.



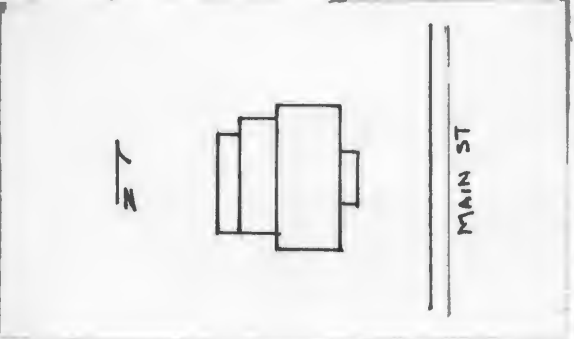
TURNBECK - THACHER
FUNERAL HOME

BANK of SPEED
FACILITY
PRAIRIE HOME, MO.

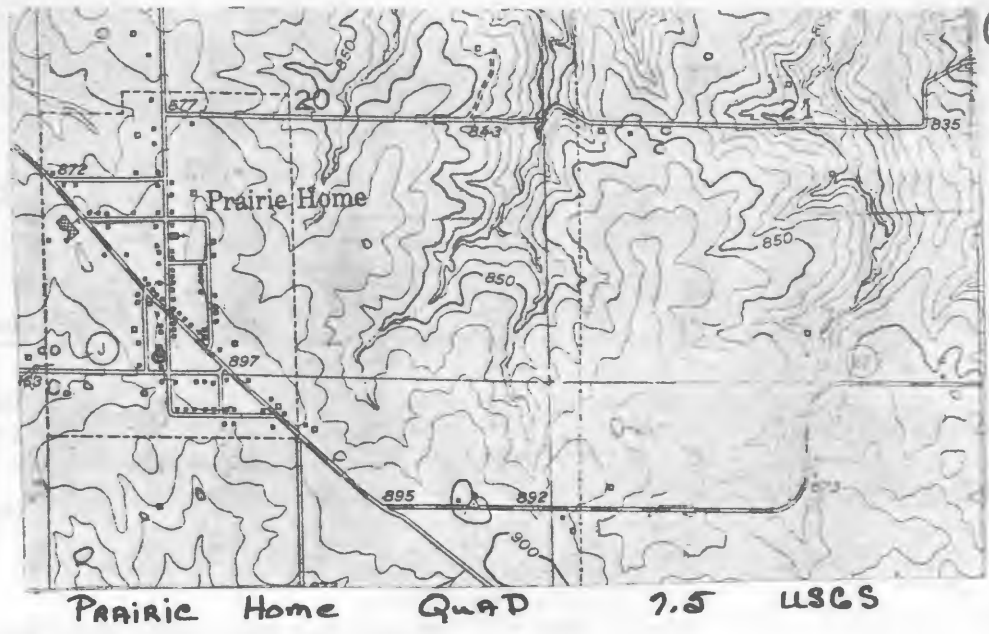


Office of Historic Preservation, P.O. Box 176, Jefferson City, Missouri 65101
HISTORIC INVENTORY

CP-AS-002-1022

1. No. PH-66		4. Present Name(s) Pendleton Property	
2. County Cooper		5. Other Name(s) 8000813	
3. Location of Negatives Friends of Historic Boonville		Residence of M. Kuhn R. Pendleton	
6. Specific Location SE 1/4 of SW 1/4 of SW 1/4 of Section 20, T47N, R15W.		16. Thematic Category	
7. City or Town If Rural, Township & Vicinity Prairie Home Prairie Home		17. Date(s) or Period c 1870's	
8. Site Plan with North Arrow		18. Style or Design Vernacular	
		19. Architect or Engineer	
		20. Contractor or Builder	
		21. Original Use, if apparent hotel	
		22. Present Use residence	
9. Coordinates UTM Lat Long 15/535450/4295765		23. Ownership Public <input type="checkbox"/> Private <input checked="" type="checkbox"/>	
10. Site <input checked="" type="checkbox"/> Building <input checked="" type="checkbox"/> Structure <input type="checkbox"/> Object <input type="checkbox"/>		24. Owner's Name & Address, if known Ralph Pendleton % Jerry Pendleton Jefferson City, Mo. 65101	
11. On National Register? Yes <input type="checkbox"/> No <input checked="" type="checkbox"/>		25. Open to Public? Yes <input type="checkbox"/> No <input checked="" type="checkbox"/>	
12. Is it Eligible? Yes <input checked="" type="checkbox"/> No <input type="checkbox"/>		26. Local Contact Person or Organization Friends of Historic Boonville	
13. Part of Estab. Hist. Dist.? Yes <input type="checkbox"/> No <input checked="" type="checkbox"/>		27. Other Surveys in Which Included	
14. District Potent.? Yes <input type="checkbox"/> No <input checked="" type="checkbox"/>			
15. Name of Established District		28. No. of Stories 2	
		29. Basement? Yes <input type="checkbox"/> No <input checked="" type="checkbox"/>	
		30. Foundation Material stone	
		31. Wall Construction frame	
		32. Roof Type & Material gable, rib tin	
		33. No. of Bays Front 3 Side 1	
		34. Wall Treatment asbestos siding	
		35. Plan Shape irreg	
		36. Changes (Explain in #42) Addition <input checked="" type="checkbox"/> Altered <input type="checkbox"/> Moved <input type="checkbox"/>	
		37. Condition Interior Exterior fair	
		38. Preservation Underway? Yes <input type="checkbox"/> No <input checked="" type="checkbox"/>	
		39. Endangered? By What? Yes <input type="checkbox"/> No <input checked="" type="checkbox"/>	
		40. Visible from Public Road? Yes <input checked="" type="checkbox"/> No <input type="checkbox"/>	
		41. Distance from and Frontage on Road	
42. Further Description of Important Features The roofline is accented by a gable wall dormer centrally located on the E facade and a shallow drip course. Windows are 1-over-1 and 2-over-2. A 1910-20's 1 bay porch protects the entrance. It is built of molded concrete block. A 1 1/2 story and a 1 story pent additions are across the rear facade.			
43. History and Significance The structure was built to serve as a hotel and restruant and remained as such until the early 1930's under the ownerships of Henry Rethenmeyer, Frank McDonald and Gustave Pheiffer. In the mid-1930's it became the residence of local merchant McKinley Kuhn. Between 1949 and c 1975 it was the residence of Ralph Pendleton.			
44. Description of Environment and Outbuildings The house faces E towards Main St. and the Fairgrounds.			
45. Sources of Information Interview with Norman Odneal 12/80 Interview with Mr. & Mrs. M. Roedel 12/80		46. Prepared by L. Harper /J. Higbie	
		47. Organization Friends of Historic Boonville	
48. Date 10/80		49. Revision Date(s)	

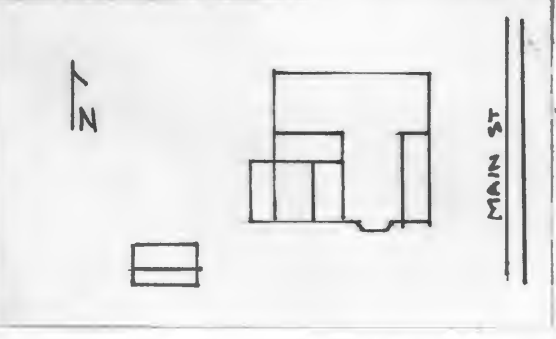
Photo



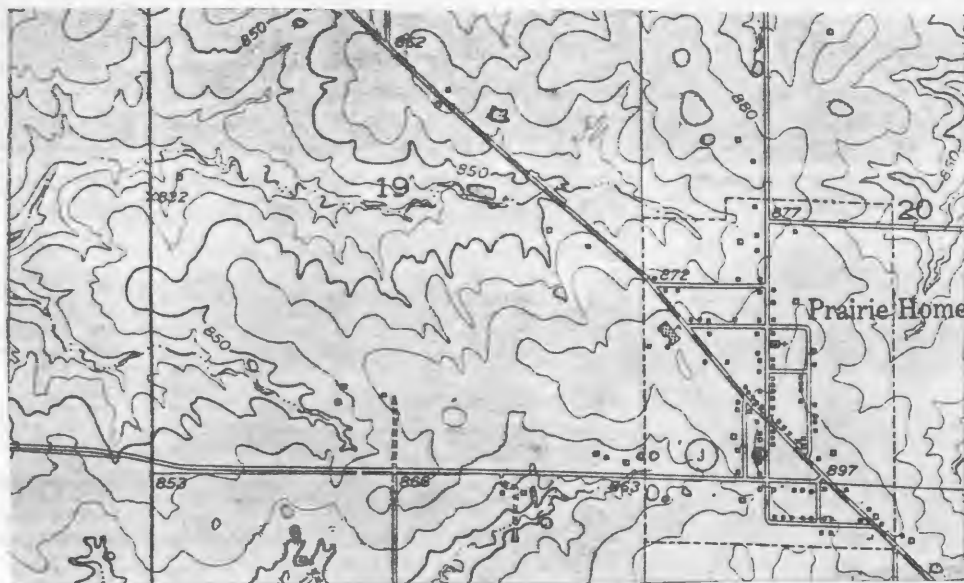


HISTORIC INVENTORY

CP-AS-002-1023

1 No PH-67		4 Present Name(s) Higgins Property		800P0814	
2 County Cooper		5 Other Name(s)			
3 Location of Negatives Friends of Historic Boonville		J. Hainen, Dr. Meredith, V. Higgins Residence			
6 Specific Location SE 1/4 of SW 1/4 of SW 1/4 of Section 20 T47N, R15W.		16 Thematic Category		28 No. of Stories 1	
7 City or Town Prairie Home		17 Date(s) or Period c 1880's		29 Basement? Yes No <input checked="" type="checkbox"/>	
8 Site Plan with North Arrow		18 Style or Design Vernacular		30 Foundation Material stone	
		19 Architect or Engineer		31 Wall Construction frame	
		20 Contractor or Builder		32 Roof Type & Material cross gable, asphalt sh	
9 Coordinates Lat Long 15/535450/4295790		21 Original Use, if apparent residence		33 No. of Bays Front 5 Side 1	
10 Site: <input type="checkbox"/> Building: <input checked="" type="checkbox"/> Structure: <input type="checkbox"/> Object: <input type="checkbox"/>		22 Present Use residence		34 Wall Treatment asbestos siding	
11 On National Register? Yes <input type="checkbox"/> No <input checked="" type="checkbox"/>		23 Ownership Public <input type="checkbox"/> Private <input checked="" type="checkbox"/>		35 Plan Shape rec	
12 Is it Eligible? Yes <input checked="" type="checkbox"/> No <input type="checkbox"/>		24 Owner's Name & Address, if known Richard Higgins Prairie Home, Mo. 65068		36 Changes (Explain in #42) Addition <input type="checkbox"/> Altered <input checked="" type="checkbox"/> Moved <input type="checkbox"/>	
13 Part of Estab Hist Dist? Yes <input type="checkbox"/> No <input checked="" type="checkbox"/>		25 Open to Public? Yes <input type="checkbox"/> No <input checked="" type="checkbox"/>		37 Condition Interior Exterior fair	
14 District Potent'l? Yes <input type="checkbox"/> No <input checked="" type="checkbox"/>		26 Local Contact Person or Organization Friends of Historic Boonville		38 Preservation Underway? Yes <input type="checkbox"/> No <input checked="" type="checkbox"/>	
15 Name of Established District		27 Other Surveys in Which Included		39 Endangered? By What? Yes <input type="checkbox"/> No <input checked="" type="checkbox"/>	
42 Further Description of Important Features		The T shaped building has a 1 story pent porch at its SW corner and pent 1 story additions at its SE corner. The front porch has been altered and square brick columns now support the roof. Windows are 2-over-2 and attenuated. There is a polygonal bay at the S facade.		40 Visible from Public Road? Yes <input checked="" type="checkbox"/> No <input type="checkbox"/>	
43 History and Significance		At. c1900 the structure served as the residence of Jake Hainen. In 1912 the structure became the residence of Dr. A.L. Meredith, a noted county physician, organizer of the Prairie Home Fair, and City Mayor (1919). Upon his death in 1948 his widow continued her ownership until 1973. The structure then sold to Virginia Higgins who remained in residence until 1977. Her son, Richard, resided in the structure for one year before moving to an adjoining trailer.		41 Distance from and Frontage on Road	
44 Description of Environment and Outbuildings		The house faces E onto Main St. and the Fairgrounds. There is a gabled frame shed at the SW corner. It has a chimney, a pent addition and composition siding.		46 Prepared by L. Harper/J. Higbie	
45 Sources of Information		History of Cooper County Johnson, 1919, p. 997-98 History of Cooper County, Melton 1937, p. 383-84 Interview with Norman Odneal 12/80 Interview with Mr. & Mrs M. Roedel, 12/80		47 Organization Friends of Historic Boonville	
				48 Date 10/80	
				49 Revision Date(s)	

CP-15-002-1029



Prairie Home Quad 7.5 USGS

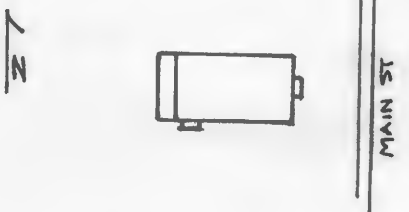




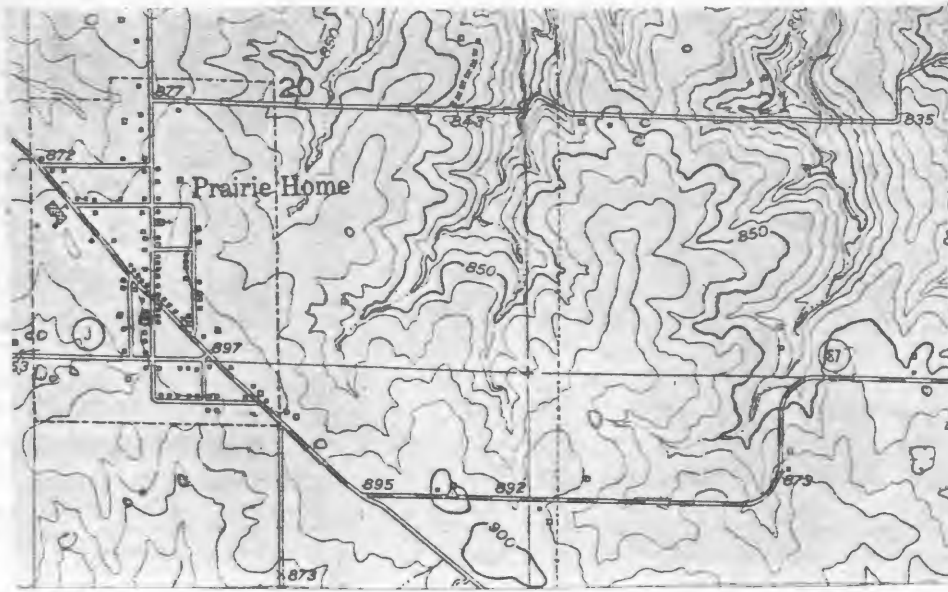


HISTORIC INVENTORY

CP-AS-002-1024

1 No PH-68		4 Present Name(s) Higgins Property		Bishop Residence	
2 County Cooper		5 Other Name(s)			
3 Location of Negatives Friends of Historic Boonville		Dr. A.L. Meredith Office		80CP0815	
6 Specific Location SE 1/4 of SW 1/4 of SW 1/4 of Section 20 T47N, R15W.		16 Thematic Category		28 No. of Stories 1	
		17 Date(s) or Period c 1912		29 Basement? Yes No <input checked="" type="checkbox"/>	
7 City or Town If Rural, Township & Vicinity Prairie Home Prairie Home		18 Style or Design Vernacular		30 Foundation Material stone	
8 Site Plan with North Arrow		19 Architect or Engineer		31 Wall Construction frame	
		20 Contractor or Builder		32 Roof Type & Material gable, asphalt sh	
		21 Original Use, if apparent commercial		33 No. of Bays Front 3 Side 3	
		22 Present Use abandoned		34 Wall Treatment clapboard	
		23 Ownership Public <input type="checkbox"/> Private <input checked="" type="checkbox"/>		35 Plan Shape rec	
		24 Owner's Name & Address, if known Richard Higgins Prairie Home, Mo. 65068		36 Changes (Explain in #42) Addition <input checked="" type="checkbox"/> Altered <input type="checkbox"/> Moved <input type="checkbox"/>	
9 Coordinates UTM Lat Long 15/535450/4295840.		25 Open to Public? Yes <input type="checkbox"/> No <input checked="" type="checkbox"/>		37 Condition Interior Exterior fair	
10 Site <input type="checkbox"/> Building <input checked="" type="checkbox"/>		26 Local Contact Person or Organization Friends of Historic Boonville		38 Preservation Underway? Yes No <input checked="" type="checkbox"/>	
11 On National Register? Yes <input type="checkbox"/> No <input checked="" type="checkbox"/>		27 Other Surveys in Which Included		39 Endangered? By What? Yes <input checked="" type="checkbox"/> No <input type="checkbox"/>	
12 Is It Eligible? Yes <input checked="" type="checkbox"/> No <input type="checkbox"/>				40 Visible from Public Road? Yes <input checked="" type="checkbox"/> No <input type="checkbox"/>	
13 Part of Estab Hist Dist? Yes <input type="checkbox"/> No <input checked="" type="checkbox"/>				41 Distance from and Frontage on Road	
14 District Potential? Yes <input type="checkbox"/> No <input checked="" type="checkbox"/>					
15 Name of Established District					
42 Further Description of Important Features The gable end is to the street and is accented by a raking cornice. The central entrance has a aluminum awing. A chimney is on the ridge of the roof at the rear of the building where there is also a pent addition. A secondary (S) entrance has a pent cap. Windows are 1-over-1.					
43 History and Significance The structure was built as the medical office of Dr. A. L. Meridith who arrived in Prairie Home that year to practice. Dr. Meredith became quite active in the civic affairs of that community, holding positions of mayor, president of the Consolidated School District No. 3 and organizer of the Prairie Home Fair. Following his death the structure was used for a short period as restruant. Currently it is a rental residence.					
44 Description of Environment and Outbuildings The building sits close to Main St., facing E. No outbuildings remain.					
45 Sources of Information History of Cooper County, Johnson, p.997-98 History of Cooper County, Melton, p. 383-84 Interview with Martin Roedel, 10/80					
46 Prepared by L. Harper/J. Higbie					
47 Organization Friends of Historic Boonville					
48 Date 10/80					
49 Revision Date(s)					

Photo



Prairie Home Quad 1.5 USGS


1





PRAIRIE HOME
LIONS CLUB

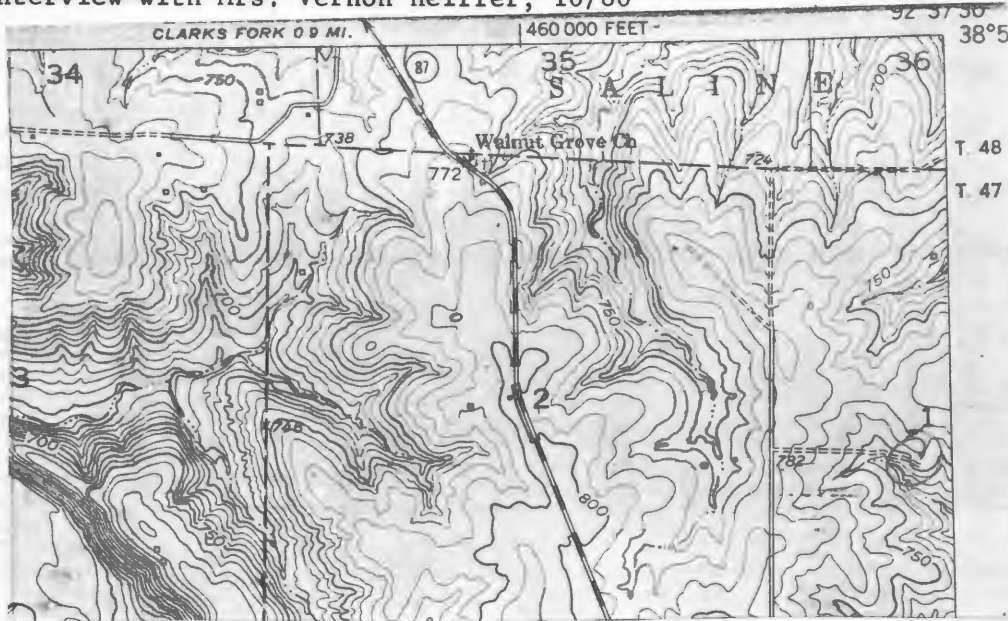
HISTORIC INVENTORY

1 No PH-30		4 Present Name(s) Pheiffer Residence		80CP0401	
2 County Cooper		5 Other Name(s)			
3 Location of Negatives Friends of Historic Boonville					
6 Specific Location NE 1/4 of SW 1/4 of Section 1, T47N, R16W. <i>St. Rt. 87</i>		16 Thematic Category		28 No of Stories 1	
		17 Date(s) or Period pre 1877		29 Basement? Yes No <input checked="" type="checkbox"/>	
7 City or Town If Rural, Township & Vicinity Prairie Home		18 Style or Design Vernacular		30 Foundation Material stone	
8 Site Plan with North Arrow 		19 Architect or Engineer		31 Wall Construction frame	
		20 Contractor or Builder		32 Roof Type & Material cross gable, asphalt sh.	
9 Coordinates UTM Lat Long 15/532460/4301430		21 Original Use, if apparent residence		33 No of Bays Front 3 Side 4	
10 Site Structure Building <input checked="" type="checkbox"/> Object		22 Present Use residence		34 Wall Treatment asbestos siding	
11 On National Register? Yes <input type="checkbox"/> No <input checked="" type="checkbox"/>		23 Ownership Public <input type="checkbox"/> Private <input checked="" type="checkbox"/>		35 Plan Shape irreg	
12 Is It Eligible? Yes <input checked="" type="checkbox"/> No <input type="checkbox"/>		24 Owner's Name & Address, if known Vernon Pheiffer Route 2 Boonville, Mo. 65233		36 Changes (Explain in #42) Addition <input checked="" type="checkbox"/> Altered <input checked="" type="checkbox"/> Moved <input type="checkbox"/>	
13 Part of Estab Hist Dist? Yes <input type="checkbox"/> No <input checked="" type="checkbox"/>		25 Open to Public? Yes <input type="checkbox"/> No <input checked="" type="checkbox"/>		37 Condition Interior Exterior <u>good</u>	
14 District Potent'l? Yes <input type="checkbox"/> No <input checked="" type="checkbox"/>		26 Local Contact Person or Organization Friends of Historic Boonville		38 Preservation Underway? Yes No <input checked="" type="checkbox"/>	
15 Name of Established District		27 Other Surveys in Which Included		39 Endangered? By What? Yes No <input checked="" type="checkbox"/>	
42 Further Description of Important Features Reportedly a 2 story house, the house has been greatly altered and now appears as a L-shaped, 1 story house with a pent room added to the W and a gabled room to the N. A gabled cellar entrance is to the E. Windows are 2-over-2 and 1-over-1, and most are trabeated. There is an entrance to the S and to the E.		Photo			
43 History and Significance The structure was built prior to 1877 at which time it was owned by John Benvi Johnston and may constitute the birthplace of Col. T.A. Johnston long time president of Kemper Military School. (Additional and indepth study needs to be undertaken to determine this). By 1897, it came under the possession of W.F. Johnston and probably served as his residence. In 1910, it was sold to F.H. Bornhauser for his residence. Bornhauser was considered (see reverse)					
44 Description of Environment and Outbuildings The front entrance is now to the E, where there is a concrete patio. A metal shed is to the N. Farm outbuildings are to the E.					
45 Sources of Information History of Howard and Cooper Counties, 1883, p. 892-93 History of Cooper County, Mo., Johnson p.361-62				46 Prepared by L. Harper/J Higbie	
				47 Organization Friends of Historic Boonville	
				48 Date 10/80	
				49 Revision Date(s)	

43. (cont.) a successful farmer who "engaged in the raising of cattle, hogs and sheep". By 1925, the farm was obtained by C.W. Nixon, a estate speculator according to Mrs. Pfeiffer. The structure was rented to the Oliver Bottoms at that time. The dwelling and lands later sold to E.A. Oerly, who was in possession in 1959. The present owners located here in 1974.

Oral history relates that the structure once contained 2 storys and a fire-place has been boxed in to the wall.

45. (cont.) History of Cooper County, Mo., Melton, p. 292
Atlas Map of Cooper County, Mo., 1877
Illustrated Historical Atlas of Cooper County, Mo., 1897
Standard Atlas of Cooper County, Mo., 1915
1874, 1925, 1959 Maps of Cooper County, Mo.
Interview with Mrs. Vernon Heiffer, 10/80




Prairie Home
 Quad
 2.5
 USGS



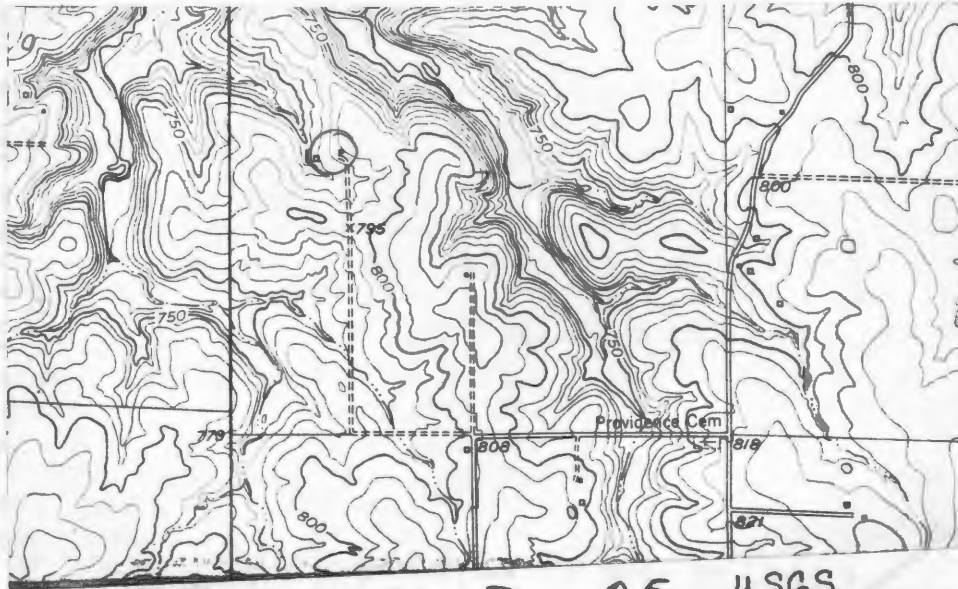


HISTORIC INVENTORY

1 No PH-37		4 Present Name(s) Lacy Residence		80CP0778	
2 County Cooper		5 Other Name(s)			
3 Location of Negatives Friends of Historic Boonville		"Idlewild" Adair Family Home			
6 Specific Location SW 1/4 of NW 1/4 of Section 7, T47N, R15W. St. Rt. 87		16 Thematic Category		28 No of Stories 1 1/2	
7 City or Town If Rural, Township & Vicinity Prairie Home		17 Date(s) or Period 1850's-60's		29 Basement? Yes No X	
8 Site Plan with North Arrow 		18 Style or Design Vernacular		30 Foundation Material stone piers	
9 Coordinates UTM Lat Long 15/533940/4299890		19 Architect or Engineer		31 Wall Construction log	
10 Site Building Structure Object		20 Contractor or Builder William Adair		32 Roof Type & Material cross gable, asphalt sh	
11 On National Register? Yes No X		21 Original Use, if apparent residence		33 No of Bays Front Side	
12 Is It Eligible? Yes No X		22 Present Use residence		34 Wall Treatment clapboard	
13 Part of Estab First Dist? Yes No X		23 Ownership Public Private X		35 Plan Shape	
14 District Potent? Yes No X		24 Owner's Name & Address, if known Mary Lou Adair 926 Locust Street Boonville, Mo. 65068		36 Changes (Explain in #42) Addition Altered X Moved	
15 Name of Established District		25 Open to Public? Yes No X		37 Condition Interior good Exterior good	
42 Further Description of Important Features Built in 2 sections the house is composed of two double pen log cabins. The E section measures 35'9" X 16'6". Its 2 rooms run N and S and there is a boxed stair in the SE corner of the N room. The other section has an E and W room. It measures 28' X 16'. There is no stair in this section. The logs in the building are walnut and measure approximately 8" square. Windows are 6-over-6. The SW corner of the front porch has been (see reverse)		26 Local Contact Person or Organization Friends of Historic Boonville		38 Preservation Underway? Yes No X	
43 History and Significance The structure has remained in the Adair family from some point prior to 1874, but was not designated a centennial farm in 1976. In 1874, it was the farm residence of William Adair. Prior to 1915, it was obtained by Thomas E. Adair. In 1939, Russell and Mary Lou Adair became the resident owners and remained there until 1979. At present the dwelling is rented to her grandson and his wife.		27 Other Surveys in Which Included		39 Endangered? By What? Yes No X	
44 Description of Environment and Outbuildings The house sits at the end of long lane (.8 of a mile) in a valley formed by Cave Creek. It faces S. No farm outbuildings remain.		40 Visible from Public Road? Yes No X		41 Distance from and Frontage on Road	
45 Sources of Information Atlas Map of Cooper County, Mo., 1877 Illustrated Historical Atlas of Cooper County, Mo., 1897 Standard Atlas of Cooper County, Mo., 1915 1925 Map of Cooper County, Mo. Interview with William Lacy, 10/80		46 Prepared by L. Harper/J. Higbie		47 Organization Friends of Historic Boonville	
		48 Date 10/80		49 Revision Date(s)	

Photo

42. (cont.) enclosed. Several plank doors remain in the house; millwork is plain. The house is now heated by stoves and there is no indication of earlier exterior chimneys.

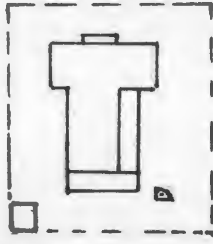


PRAIRIE HOME QUAD 7.5 USGS



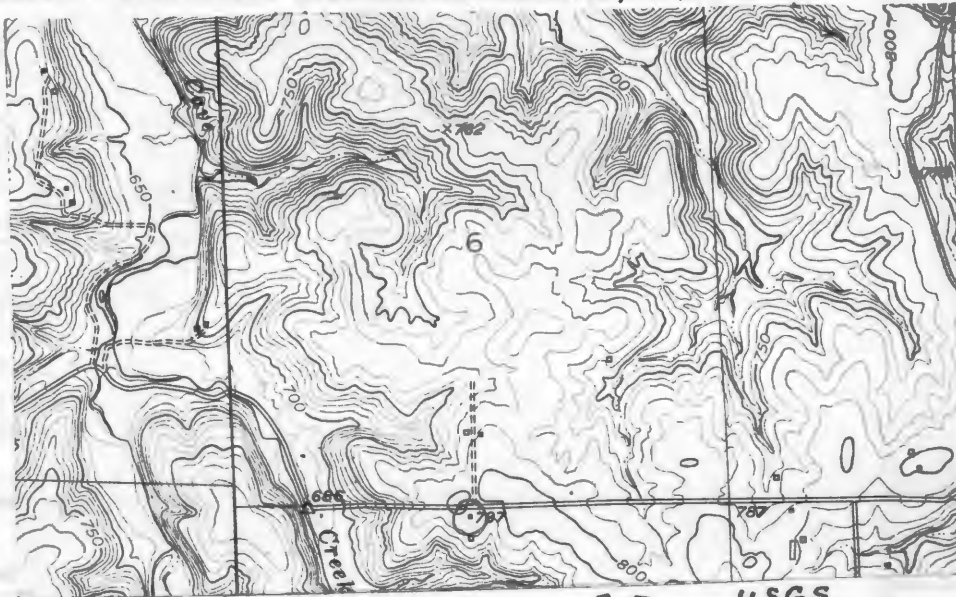


HISTORIC INVENTORY

1 No. PH-31		4 Present Name(s) Warmbrodt Residence		80CPD402	
2 County Cooper		5 Other Name(s)			
3 Location of Negatives Friends of Historic Boonville		Gustave F. Pfeiffer Residence			
6 Specific Location NE 1/4 of NW 1/4 of Section 7, T47N, R15W. St. Rt. 87		16 Thematic Category		28 No. of Stories 1 1/2	
7 City or Town Prairie Home		17 Date(s) or Period pre-1877		29 Basement? Yes No X	
8 Site Plan with North Arrow 		18 Style or Design Vernacular-Type A		30 Foundation Material stone	
9 Coordinates UTM Lat Long 15/534350/4300570		19 Architect or Engineer		31 Wall Construction frame	
10 Site Building X Structure Object		20 Contractor or Builder		32 Roof Type & Material gable, asphalt sh	
11 On National Register? Yes No X		21 Original Use, if apparent residence		33 No. of Bays Front 4 Side 1	
12 Is Eligible? Yes No X		22 Present Use residence		34 Wall Treatment clapboard	
13 Part of Estab. Hist. Dist.? Yes No X		23 Ownership Public Private X		35 Plan Shape L	
14 District Potent.? Yes No X		24 Owner's Name & Address, if known M. J. Warmbrodt Route 1 Prairie Home, Mo. 65068		36 Changes (Explain in #42) Addition X Altered X Moved	
15 Name of Established District		25 Open to Public? Yes No X		37 Condition Interior Exterior fair	
42 Further Description of Important Features Basically an A type house, the 2 front entrances are capped by a 2 bay Eastlake porch with a turned posts and spindle frieze. The entrance has a transom. This front block sits on a cut stone foundation. The rear gable ell and a pent room along its E facade sit on a field stone foundation. Windows are 6-over-6. No windows appear under the eaves on the front facade. A much later pent porch on a concrete foundation is to the rear.		26 Local Contact Person or Organization Friends of Historic Boonville		38 Preservation Underway? Yes No X	
43 History and Significance A structure was located here in 1877, under the name J. Good heirs. Jeremiah and Jacob Good were killed by bushwackers at their home shortly after the close of the Civil War, but it is unknown whether this was their residence. By 1897, and extending past 1915 it was the residence of Gustave F. Pfeiffer, followed by Lawrence F. Pfeiffer (1925). The latter Pfeiffer probably lost the farm during the depression because it came into the possession of a land company. In the 1940's, it was the farm residence of Jake Warmbrodt, (see reverse)		27 Other Surveys in Which Included		39 Endangered? By What? Yes No X	
44 Description of Environment and Outbuildings The house sits close to the road facing N. A well is to its SE corner. Within the fenced house yard is a gabled board and batten shed at the SW corner. Other farm outbuildings and a large barn are to the S.		40 Visible from Public Road? Yes No X		41 Distance from and Frontage on Road	
45 Sources of Information History of Cooper County, Mo., Johnson, p.213 Atlas Map of Cooper County, Mo., 1877 (see reverse)		46 Prepared by L. Harper/J. Higbie			
		47 Organization Friends of Historic Boonville			
		48 Date 10/80		49 Revision Date(s)	

43. (cont.) Around the 1960's the present owner acquired his residence.

45. (cont.) Illustrated Historical Atlas of Cooper County, Mo., 1897
Standard Atlas of Cooper County, Mo., 1915
1874, 1925, 1959, 1975, Maps of Cooper County, Mo.
Interview with Mr. & Mrs. Harold Mehrhoff, 10/80

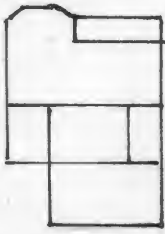


PRAIRIE HOME QUAD 7.5 USGS

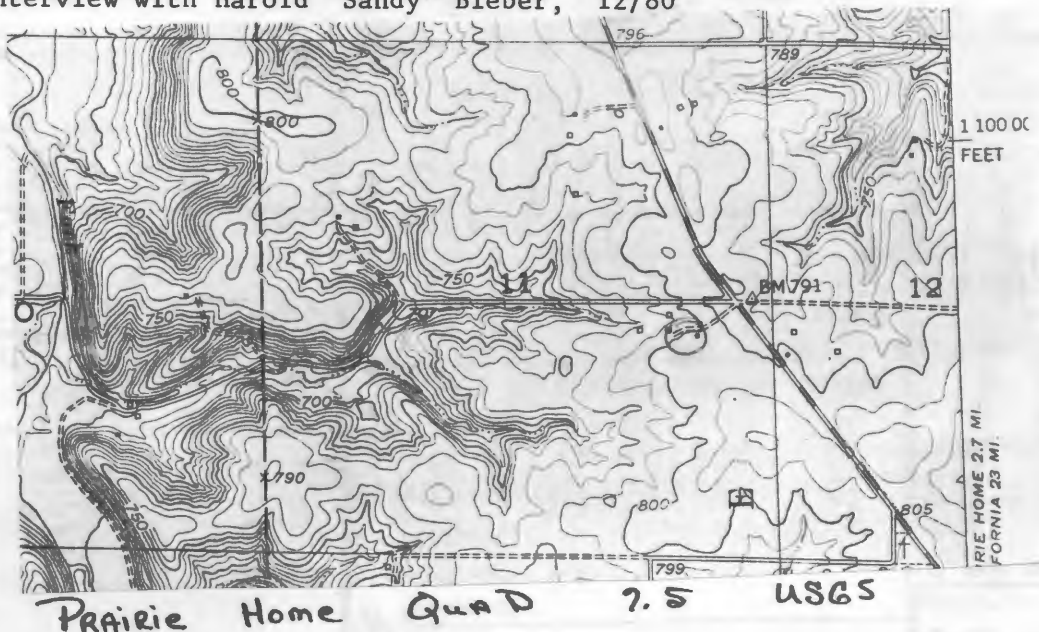




HISTORIC INVENTORY

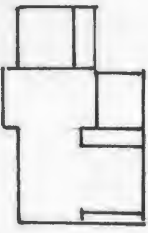
1 No PH-29		4 Present Name(s) Wagler Residence		80CP0399	
2 County Cooper		5 Other Name(s)			
3 Location of Negatives Friends of Historic Boonville		Henry Fricke Res, "Prairie Home Stock Farm"			
6 Specific Location NE 1/4 of SE 1/4 of Section 11, T47N, R16W. St. Rt. 87		16 Thematic Category		28 No. of Stories 2	
7 City or Town If Rural, Township & Vicinity Prairie Home		17 Date(s) or Period c 1900		29 Basement? Yes <input checked="" type="checkbox"/> No	
8 Site Plan with North Arrow 		18 Style or Design Queen Anne		30 Foundation Material stone	
		19 Architect or Engineer		31 Wall Construction frame	
		20 Contractor or Builder		32 Roof Type & Material truncated hip, asphalt sh	
		21. Original Use, if apparent residence		33 No. of Bays Front 3 Side	
		22 Present Use residence		34 Wall Treatment asbestos siding	
		23 Ownership Public <input type="checkbox"/> Private <input checked="" type="checkbox"/>		35 Plan Shape rec	
		24 Owner's Name & Address, if known Jacob Wagler Route 1 Prairie Home, Mo. 65068		36 Changes (Explain in #42) Addition <input checked="" type="checkbox"/> Altered <input type="checkbox"/> Moved <input type="checkbox"/>	
9 Coordinates UTM Lat Long 15/531760/4299900		25 Open to Public? Yes <input type="checkbox"/> No <input checked="" type="checkbox"/>		37 Condition Interior Exterior fair	
10 Site <input type="checkbox"/> Building <input checked="" type="checkbox"/> Structure <input type="checkbox"/> Object <input type="checkbox"/>		26 Local Contact Person or Organization Friends of Historic Boonville		38 Preservation Underway? Yes <input type="checkbox"/> No <input checked="" type="checkbox"/>	
11 On National Register? Yes <input type="checkbox"/> No <input checked="" type="checkbox"/>		27 Other Surveys in Which Included		39 Endangered? By What? Yes <input type="checkbox"/> No <input checked="" type="checkbox"/>	
12 Is It Eligible? Yes <input checked="" type="checkbox"/> No <input type="checkbox"/>				40 Visible from Public Road? Yes <input checked="" type="checkbox"/> No	
13 Part of Estab Hist Dist? Yes <input type="checkbox"/> No <input checked="" type="checkbox"/>				41 Distance from and Frontage on Road	
14 District Potent? Yes <input type="checkbox"/> No <input checked="" type="checkbox"/>					
15 Name of Established District					
42 Further Description of Important Features A 2 story porch supported on turned posts is at the NE corner and affords protection to a 1st story entrance and transom. The 2nd story entrance retains its eastlake door. The windows on the front facade have molded headers accented by corner bull's-eye. Windows are 1-over-1. The front bay window is chamfered at the 1st story level. Border glass appears in all windows of this bay, in a 3rd story window to the E of the entrance and in a circular window to the E of the 1st story entrance. (see reverse)				Photo	
43 History and Significance The structure was built to serve as the residence of Henry Fricke, prominent farmer, banker and business man of Prairie Home township. Fricke purchased his farm of 320 acres in 1881 at \$23.50 per acre and increased his holdings in later years to 500 acres. Specializing in the breeding and feeding of Herford cattle, Fricke was considered one of the largest cattlemen of Cooper County. In 1892, Fricke was one of the organizers of the (see reverse)					
44 Description of Environment and Outbuildings The house sits to the W of State Road 87, and has stone gate post at the entrance to its drive. It faces N and outbuildings are to the NW.					
45 Sources of Information History of Cooper County, Johnson, p.464-466 History of Cooper County, Mo., Melton, p. 309-08 (see reverse)		46 Prepared by L. Harper/J. Higbie		47 Organization Friends of Historic Boonville	
		48 Date 10/80		49 Revision Date(s)	

42. (cont) A gable ell extends to the rear. It has a pent Eastlake porch on the E and a pent open porch on its W. A gabled, 1 story later addition continues to the S.
43. (cont.) Clarks Fork Farmers, Mutual Fire, Lightning and Tornado Insurance Co. and served on its Board of Directors for many years. A staunch Republican, he also ran unsuccessfully for the District Judgeship of the Eastern part of Cooper County.
- By 1925, the farm and residence was purchased by Ellis Davis and Lacey Harris as an investment. Davis and Harris were partners in the Davis Construction Company, an extensive road building company. During this tenure Bob Jewett, farm foreman resided in the structure. At c. 1946, the farm was inherited by Wade Davis who utilized the structure as rental property. In 1980, the structure and farm lands were purchased by the Jacob Wagler's, an Amish family.
- The farm was the site of an early log dwelling that served as the residence of Mr. & Mrs. Ely P. Adams, who operated an early tavern and stage station.
45. (cont.) Illustrated Historical Atlas of Cooper County, Mo., 1897
Standard Atlas of Cooper County, Mo., 1915
1909, 1925, 1959 Maps of Cooper County
Interview with Harold "Sandy" Bieber, 12/80





HISTORIC INVENTORY

1 No PH-28		4 Present Name(s) Don Carlos Property	
2 County Cooper		5 Other Name(s) 800P0395	
3 Location of Negatives Friends of Historic Boonville		Henry Honerbrink	
6 Specific Location SW 1/4 of NE 1/4 of Section 12, T47N, R16W. St. Rt. 87		16 Thematic Category	
7 City or Town If Rural, Township & Vicinity Prairie Home		17 Date(s) or Period c 1905	
8 Site Plan with North Arrow 		18 Style or Design Queen Anne Cottage	
		19 Architect or Engineer	
		20 Contractor or Builder Henry Honerbrink	
		21 Original Use, if apparent residence	
		22 Present Use abandoned	
		23 Ownership Public <input type="checkbox"/> Private <input checked="" type="checkbox"/>	
9 Coordinates UTM Lat Long 15/533000/4300035		24 Owner's Name & Address, if known E. Don Carlos Route 1 Prairie Home, Mo. 65068	
10 Site Building Structure Object		25 Open to Public? Yes <input type="checkbox"/> No <input checked="" type="checkbox"/>	
11 On National Register? Yes <input type="checkbox"/> No <input checked="" type="checkbox"/>		26 Local Contact Person or Organization Friends of Historic Boonville	
12 Is It Eligible? Yes <input checked="" type="checkbox"/> No <input type="checkbox"/>		27 Other Surveys in Which Included	
13 Part of Estab Hist Dist? Yes <input type="checkbox"/> No <input checked="" type="checkbox"/>		28 No of Stories 1	
14 District Potent? Yes <input type="checkbox"/> No <input checked="" type="checkbox"/>		29 Basement? Yes <input type="checkbox"/> No <input checked="" type="checkbox"/>	
15 Name of Established District		30 Foundation Material cut stone	
		31 Wall Construction frame	
		32 Roof Type & Material gable, asphalt sh	
		33 No of Bays Front Side 2	
		34 Wall Treatment clapboard	
		35 Plan Shape irreg	
		36 Changes (Explain in #42) Addition <input checked="" type="checkbox"/> Altered <input type="checkbox"/> Moved <input type="checkbox"/>	
		37 Condition Interior poor Exterior fair	
		38 Preservation Underway? Yes <input type="checkbox"/> No <input checked="" type="checkbox"/>	
		39 Endangered? By What? Yes <input checked="" type="checkbox"/> No <input type="checkbox"/>	
		40 Visible from Public Road? Yes <input type="checkbox"/> No <input checked="" type="checkbox"/>	
		41 Distance from and Frontage on Road	
42 Further Description of Important Features Foundation stones are quite large and well cut and laid. Fishscales shingles appear in the gable ends. Beaded wood panels laid in a diagonal pattern is used as skirting, around the 2 entrances and in the frieze of the front porch. Both entrances have transoms. A pent section to the NE corner is on stone piers. Projecting to the rear is a gable ell with a pent porch on its E facade. This porch is partially enclosed. Eastlake millwork including 2 false mantels accent the interior.		Photo	
43 History and Significance The structure was built as the residence of H.C. Honerbrink and replaced an earlier structure that was located approximately 200 yards to the South. By 1919, the farm contained 140 acres and specialized in the raising of Poland China Hogs. The farm remained under the Honerbrink name as late as 1959 with H.C. Honerbrink being listed as the owner. The present owner obtained the property prior to 1959.			
44 Description of Environment and Outbuildings Sitting at the end of a long lane, running to the E of State Road 87, the house faces S. Outbuildings are to the N and NW.			
45 Sources of Information Illustrated Historical Atlas of Cooper County, Mo., 1897 Standard Atlas of Cooper County, Mo., 1915 1909, 1925, 1959, 1975 Maps of Cooper County, Mo.			
46 Prepared by L. Harper/ J. Higbie		47 Organization Friends of Historic Boonville	
48 Date 10/80		49 Revision Date(s)	



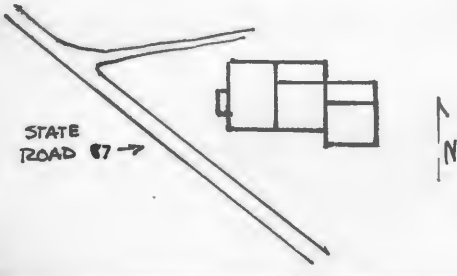
Prairie Home Quad 7.5 USGS

1

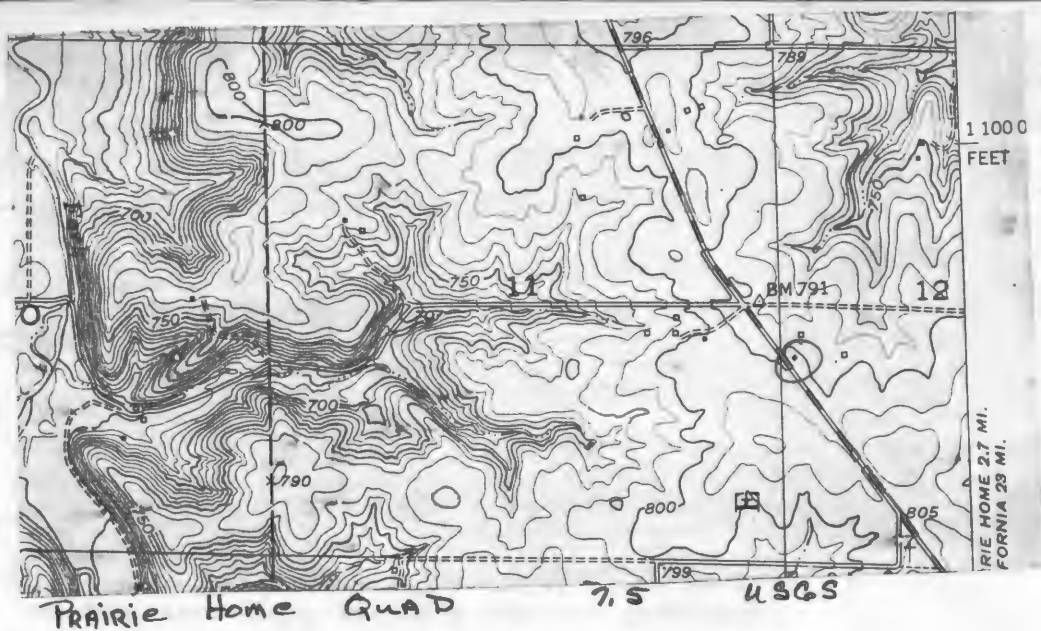




HISTORIC INVENTORY

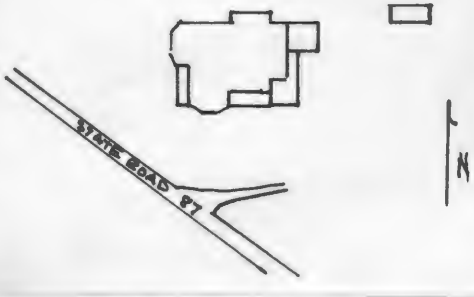
1 No. PH-27		4 Present Name(s) Wolfe Property		80CP0393	
2 County Cooper		5 Other Name(s) A.M. George, Residence			
3 Location of Negatives Friends of Historic Boonville					
6 Specific Location NW 1/4 of SW 1/4 of Section 12, T47N, R16W. St. Rt. 87		16 Thematic Category		28 No. of Stories 1	
7 City or Town If Rural, Township & Vicinity Prairie Home		17 Date(s) or Period c 1870's		29 Basement? Yes No X	
8 Site Plan with North Arrow 		18 Style or Design Vernacular		30 Foundation Material Stone	
		19 Architect or Engineer		31 Wall Construction timber frame	
		20 Contractor or Builder		32 Roof Type & Material cross gable, rib tin	
		21 Original Use, if apparent residence		33 No. of Bays Front 4 Side 1	
		22 Present Use abandoned		34 Wall Treatment clapboard	
		23 Ownership Public <input type="checkbox"/> Private <input checked="" type="checkbox"/>		35 Plan Shape rec	
		24 Owner's Name & Address, if known Barton Wolfe Route 1 Prairie Home, Mo. 65068		36 Changes (Explain in #42) Addition <input checked="" type="checkbox"/> Altered <input checked="" type="checkbox"/> Moved <input type="checkbox"/>	
9 Coordinates UTM Lat Long 15/532040/4299840		25 Open to Public? Yes <input type="checkbox"/> No <input checked="" type="checkbox"/>		37 Condition Interior poor Exterior poor	
10 Site <input type="checkbox"/> Building <input checked="" type="checkbox"/> Structure <input type="checkbox"/> Object <input type="checkbox"/>		26 Local Contact Person or Organization Friends of Historic Boonville		38 Preservation Underway? Yes No X	
11 On National Register? Yes <input type="checkbox"/> No <input checked="" type="checkbox"/>		27 Other Surveys in Which Included		39 Endangered? By What? Yes <input checked="" type="checkbox"/> No	
12 Is It Eligible? Yes <input checked="" type="checkbox"/> No <input type="checkbox"/>				40 Visible from Public Road? Yes <input checked="" type="checkbox"/> No	
13 Part of Estab. Hist. Dist.? Yes <input type="checkbox"/> No <input checked="" type="checkbox"/>				41 Distance from and Frontage on Road	
14 District Potenti'l? Yes <input type="checkbox"/> No <input checked="" type="checkbox"/>					
15 Name of Established District					
42 Further Description of Important Features The entrance has sidelights and a transom, which is now obscured by a gabled, 1 bay porch. End stone chimney on the main block and on a rear gabled ell. The ell had a pent addition on its N. These sections had 2-over-2, trabeated, and attenuated windows, a boxed eave and a wide cornice. At the rear of the house is a later gabled and pent room which sat on a concrete foundation. The house is in the process of being torn down and the rear sections are almost gone. The structure once contained a brick fireplace.					
43 History and Significance The structure served as the residence of A.M. George from prior to 1877 until after 1897. By 1915, it was purchased by Henry Fricke and incorporated into his "Prairie Home Stock Farm". By 1959, it was owned by W. S. Dishon with the Ross family as residents. The present owner is in the process of razing the structure.					
44 Description of Environment and Outbuildings The house faces W onto State Road 87. Three frame outbuildings are to the NE.					
45 Sources of Information Atlas Map of Cooper County, Mo., 1877 Illustrated Historical Atlas of Cooper County, Mo., 1897 1874, 1925, 1959, Maps of Cooper County, Mo.					
46 Prepared by L. Harper/J. Higbie					
47 Organization Friends of Historic Boonville					
48 Date 10/80 49 Revision Date(s)					

CP-AS 002-1030





HISTORIC INVENTORY

1 No PH-26		4 Present Name(s) Carlos Residence		804 80CPD3H	
2 County Cooper		5 Other Name(s)			
3 Location of Negatives Friends of Historic Boonville		Diedrick Alpers Residence			
6 Specific Location NE 1/4 of NW 1/4 of Section 13, T47N, R16W. St. Rt. 87		16 Thematic Category		28 No. of Stories 1 1/2	
7 City or Town if Rural, Township & Vicinity Prairie Home		17 Date(s) or Period 1918		29 Basement? Yes <input checked="" type="checkbox"/> No	
8 Site Plan with North Arrow 		18 Style or Design Queen Anne Cottage		30 Foundation Material molded concrete block	
		19 Architect or Engineer		31 Wall Construction frame	
		20 Contractor or Builder Diedrick Alpers		32 Roof Type & Material irreg, asphalt sh	
		21 Original Use, if apparent residence		33 No. of Bays Front 3 Side	
		22 Present Use residence		34 Wall Treatment clapboard	
		23 Ownership Public <input type="checkbox"/> Private <input checked="" type="checkbox"/>		35 Plan Shape irreg.	
		24 Owner's Name & Address, if known Edgar Don Carlos Route 1 Prairie Home, Mo. 65068		36 Changes (Explain in #42) Alteration Moved	
9 Coordinates UTM Lat Long 15/532435/4299075		25 Open to Public? Yes <input type="checkbox"/> No <input checked="" type="checkbox"/>		37 Condition Interior good Exterior good	
10 Site Building <input checked="" type="checkbox"/> Structure Object <input type="checkbox"/>		26 Local Contact Person or Organization Friends of Historic Boonville		38 Preservation Underway? Yes <input type="checkbox"/> No <input checked="" type="checkbox"/>	
11 On National Register? Yes <input type="checkbox"/> No <input checked="" type="checkbox"/>		27 Other Surveys in Which Included		39 Endangered? By What? Yes <input type="checkbox"/> No <input checked="" type="checkbox"/>	
12 Is It Eligible? Yes <input checked="" type="checkbox"/> No <input type="checkbox"/>				40 Visible from Public Road? Yes <input checked="" type="checkbox"/> No	
13 Part of Estab Hist Dist? Yes <input type="checkbox"/> No <input checked="" type="checkbox"/>				41 Distance from and Frontage on Road	
14 District Potent'l? Yes <input type="checkbox"/> No <input checked="" type="checkbox"/>					
15 Name of Established District					
42 Further Description of Important Features This well kept Queen Anne cottage has fishscales shingles in the gable ends over the chamfered bay W and S. A shallow rectangular bay is to the N. The primary entrance retains the Eastlake door and transom. It is protected by a porch with turned posts and spindle frieze. This frieze is echoed at the chamfered bays where there are also pendants and scroll brackets. Windows are 1-over-1. A 1 story gabled section projects to the E and a screened in porch wraps around the SE corner.					
43 History and Significance The structure was built by Diedrick Alpers in 1918 for his residence. The second owner who obtained the dwelling in the 1930's is unknown. The present owner, a farmer, related that he obtained his farm and residence in 1943.					
44 Description of Environment and Outbuildings Facing W onto State Road 87, the house has outbuildings to the E. Within the house yard is a gable shed with asbestos siding at the NE corner and a well at the SE corner.					
45 Sources of Information 1925, 1959, Maps of Cooper County, Mo. Interview with Mr. & Mrs. E. DonCarlos, 10/80					
46 Prepared by L. Harper/J. Higbie					
47 Organization Friends of Historic Boonville					
48 Date 10/80 49 Revision Date(s)					

Photo

GLASGOW 35
BOONVILLE 15



819
832
13
50'

750
800
808
Francisco Dam
821
818
806
850
800
827

A black and white photograph of a large, mature tree in the foreground, casting a shadow on a lawn. In the background, a white house with a porch and a gabled roof is visible, partially obscured by the tree's branches.



HISTORIC INVENTORY

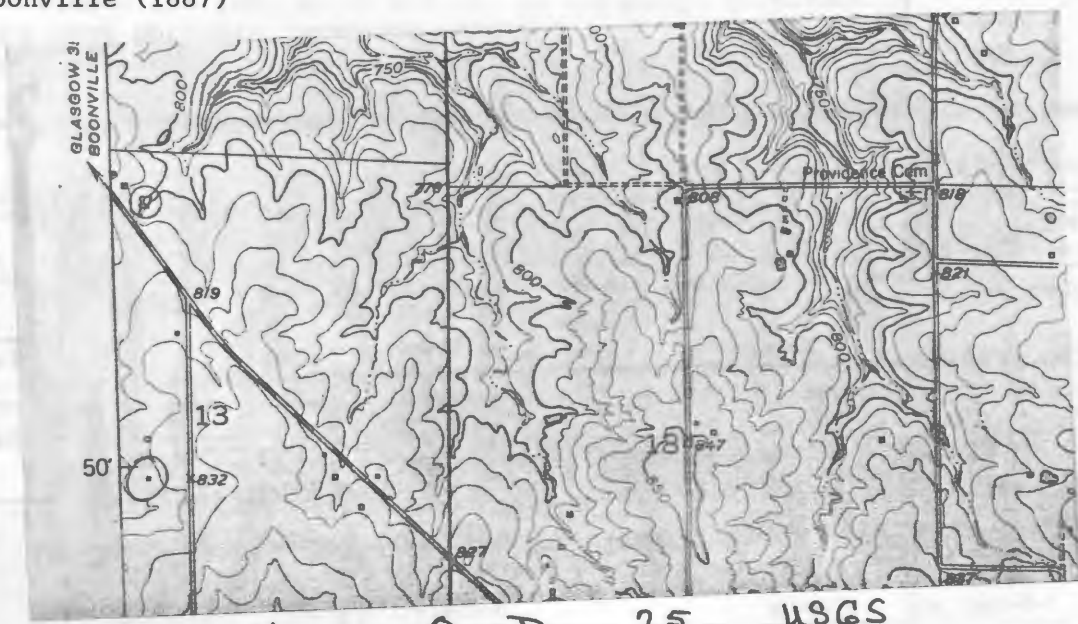
1. No. PH-25		4. Present Name(s) Shropshire Property		80CP0391	
2. County Cooper		5. Other Name(s) Rev O. P. Davis Homestead "Birthplace of the Christian Church in Cooper County"			
3. Location of Negatives Friends of Historic Boonville		6. Specific Location NE 1/4 of SW 1/4 of Section 13, T47N, R16W. St. Rt. 87			
7. City or Town If Rural, Township & Vicinity Prairie Home		16. Thematic Category		28. No. of Stories 1	
8. Site Plan with North Arrow 		17. Date(s) or Period 1857		29. Basement? Yes No <input checked="" type="checkbox"/>	
9. Coordinates Lat Long UTM 15/532570/4298110		18. Style or Design Vernacular		30. Foundation Material Stone	
10. Site: Building <input checked="" type="checkbox"/> Structure <input type="checkbox"/> Object <input type="checkbox"/>		19. Architect or Engineer		31. Wall Construction log	
11. On National Register? Yes <input type="checkbox"/> No <input checked="" type="checkbox"/>		20. Contractor or Builder O.P. Davis		32. Roof Type & Material gable, asphalt sh	
12. Is It Eligible? Yes <input checked="" type="checkbox"/> No <input type="checkbox"/>		21. Original Use, if apparent residence		33. No. of Bays Front 2 Side 1	
13. Part of Estab. Hist. Dist.? Yes <input type="checkbox"/> No <input checked="" type="checkbox"/>		22. Present Use abandoned		34. Wall Treatment clapboard	
14. District Potent.? Yes <input type="checkbox"/> No <input checked="" type="checkbox"/>		23. Ownership Public <input type="checkbox"/> Private <input checked="" type="checkbox"/>		35. Plan Shape rec	
15. Name of Established District		24. Owner's Name & Address, if known Kenneth Shropshire Route 1 Prairie Home, Mo. 65068		36. Changes (Explain in #42) Addition <input type="checkbox"/> Altered <input checked="" type="checkbox"/> Moved <input type="checkbox"/>	
16. Further Description of Important Features The large stone fireplace on the N facade is gone. Logs in this cabin are small, most measuring 7" or less and are dovetail notched. Diagonal wood chinking and plaster fill the space between the logs which are now in extremely deteriorated condition. Remaining windows have 6-over-6 lights. (See measured drawing for details).		25. Open to Public? Yes <input type="checkbox"/> No <input checked="" type="checkbox"/>		37. Condition Interior <u>deteriorated</u> Exterior <u>deteriorated</u>	
26. Local Contact Person or Organization Friends of Historic Boonville		27. Other Surveys in Which Included		38. Preservation Underway? Yes <input type="checkbox"/> No <input checked="" type="checkbox"/>	
28. History and Significance The structure was built by Rev. Oliver Perry Davis as his homestead. Davis, born in Wayne Co., Kentucky in 1816, was brought to Howard Co., Mo. by his parents on horseback at the age of one. In 1839, he settled in Macon Co., where in 1842 he was licensed by the Baptist Church as a minister. In 1846, he was accused by his parisheners of preaching "Cambellism". As a result he changed denominations to the Christian Church. (see reverse)		29. Endangered? By What? abandoned		39. Visible from Public Road? Yes <input checked="" type="checkbox"/> No <input type="checkbox"/>	
30. Description of Environment and Outbuildings The house sits in a field with 3 remaining outbuildings, and a well. The sheds have board and batten siding and gabled roofs. The well is at the SE corner. A considerable amount of brush has grown up around the house.		31. Distance from and Frontage on Road		40. Photo 	
32. Sources of Information History of Howard and Cooper County, Mo., 1883, p. 826, 1119 History of Cooper County, Mo., Johnson, p. 272, 677, 726-28 (see reverse)		41. Prepared by L. Harper/J. Higbie		42. Organization Friends of Historic Boonville	
43. Date 10/80		44. Revision Date(s)		45. Other	

43. (cont.) In 1857, he relocated to Cooper County where he constructed his homestead, which Johnson describes as the "birthplace of the Christian Church in Cooper County". Davis preached the gospel according to the tenets of the Christian Church throughout Cooper Co., founding churches at Lamine and Walnut Grove, (1862), and into Moniteau and Morgan Counties. At 1897, the lands were listed as being owned by his son, Joseph A. Davis, but it is unknown whether he resided in the log structure. In 1919, a son-in-law and former U.S. Senator, Roger Q. Mills was farming the land. By 1925, it was owned by J.A. Mills and by 1959 Roger Mills. Between 1959 and 1975, the present owner acquired this historic property.

44. (cont.) Interview with Lousie Jewett, 12/80
Atlas Map of Cooper County, Mo., 1877
Illustrated Historical Atlas of Cooper County, Mo., 1897
Standard Atlas of Cooper County, Mo., 1915
 1874, 1925, 1959, 1975 Maps of Cooper County, Mo.

"First Christian Church" 4th & Morgan, Boonville Folder, Friends of Historic Boonville Archives

43. (con.) ADDITIONAL INFORMATION: O.P. Davis also helped organize and preached in the Second Lone Elm Christian Church (1854) and the First Christian Church of Boonville (1887)



PRAIRIE Home Quad 7.5 USGS

PH-25.

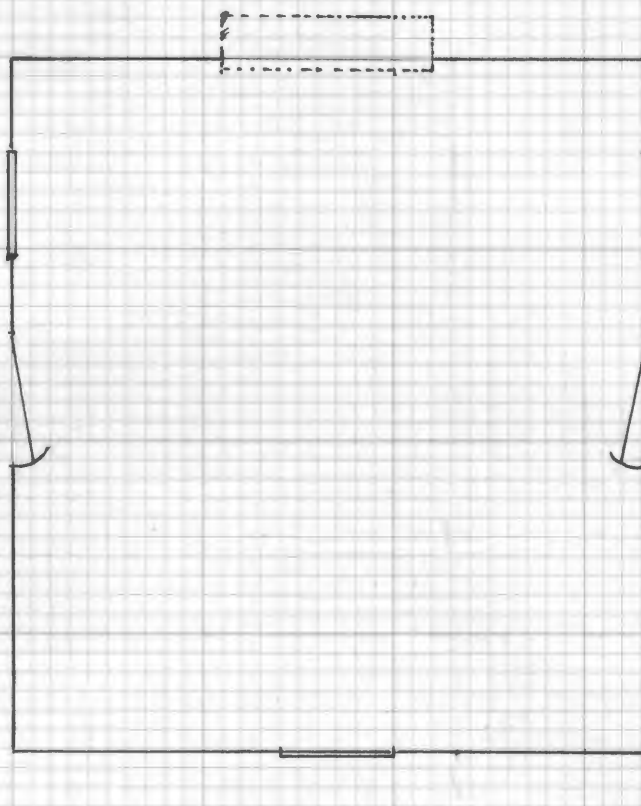
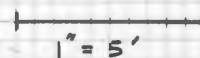
CP-AS-002-1032

1 ROOM LOG CABIN 16'8" x 18'1"

FIREPLACE OPENING 5'4" HIGH

LOGS - 7" SQUARE ; DOVETAIL NOTCHING

SCALE

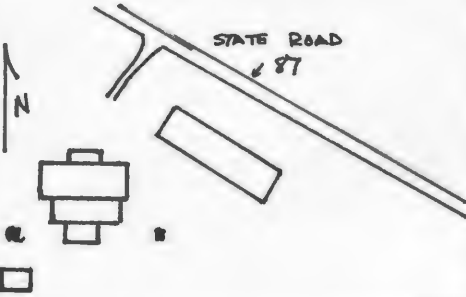


PH-25



CP-AS-002-1033

HISTORIC INVENTORY

1 No PH-38		4 Present Name(s) Simmons Residence		5 Other Name(s) 80CP0777	
2 County Cooper					
3 Location of Negatives Friends of Historic Boonville					
6 Specific Location NW 1/4 of SE 1/4 of Section 13, T47N, R16W.		16 Thematic Category		28 No. of Stories 1	
7 City or Town If Rural, Township & Vicinity Prairie Home		17 Date(s) or Period c 1900		29 Basement? Yes No X	
8 Site Plan with North Arrow		18 Style or Design Vernacular		30 Foundation Material stone	
		19 Architect or Engineer		31 Wall Construction frame	
		20 Contractor or Builder Frank Duel (carpenter)		32 Roof Type & Material gable, corr metal	
9 Coordinates UTM Lat Long 15/533135/4298170		21 Original Use, if apparent residence		33 No. of Bays Front 3 Side	
10 Site Building Structure Object		22 Present Use abandoned		34 Wall Treatment clapboard	
11 On National Register? Yes No X		23 Ownership Public Private X		35 Plan Shape rec	
12 Is It Eligible? Yes No		24 Owner's Name & Address, if known Woodrow Simmons Route 1 Prairie Home, Mo. 65068		36 Changes (Explain in #42) Addition X Altered Moved	
13 Part of Estab Hist Dist? Yes No X		25 Open to Public? Yes No X		37 Condition Interior poor Exterior poor	
14 District Potent? Yes No X		26 Local Contact Person or Organization Friends of Historic Boonville		38 Preservation Underway? Yes No X	
15 Name of Established District		27 Other Surveys in Which Included		39 Endangered? By What? Yes X No	

42 Further Description of Important Features
The house may originally have been an A-type. There is a central chimney, however, only 1 door remains. It is under a wide Eastlake porch. Windows are 2-over-2 and shuttered. The roofline is accented by a wide cornice which rakes on the gable ends. To the rear is a pent porch and a pent room.

Photo

43 History and Significance
The structure was built by Frank Duel for Joe Davis. Davis never resided here, but sold it to Perry Simmons in 1903, who lived in the structure until 1963. The present owner resided in the house from 1963 until 1968 at which time he moved into an adjoining trailer.

44 Description of Environment and Outbuildings
The house faces N and sits close to State Road 87. A trailer sits between it and the road. At its SW corner is an earthen cellar and a board and batten gabled shed. A well is at the SE corner.

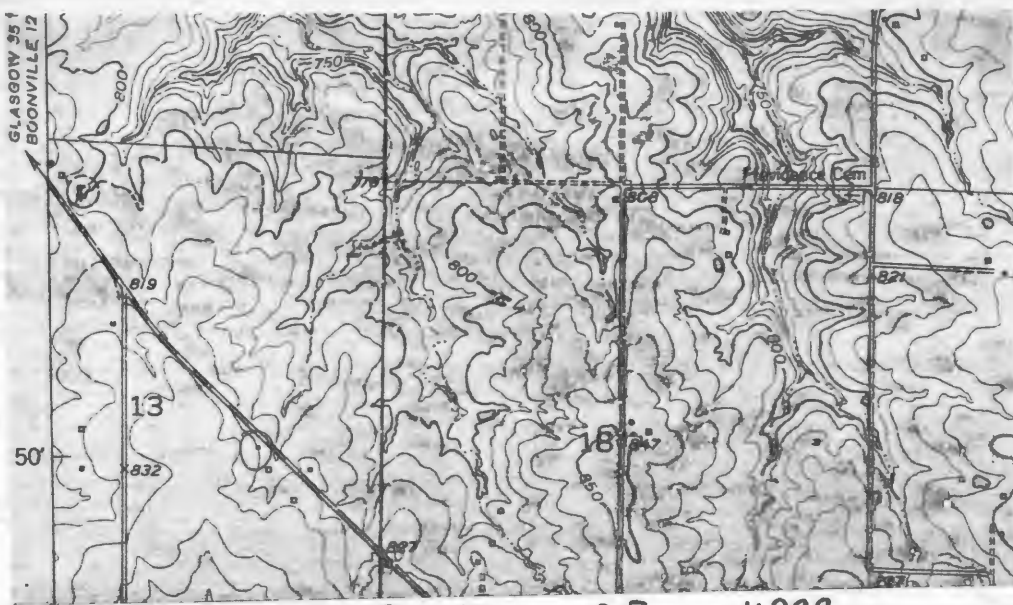
45 Sources of Information
Illustrated Historical Atlas of Cooper County, Mo., 1897
1909 Soil Survey Maps
Interview with Woodrow Simmons, 10/80

46 Prepared by
L. Harper/J. Higbie

47 Organization
Friends of Historic Boonville

48 Date
10/80

49 Revision Date(s)



PRAIRIE HOME QUAD 7.5 USGS

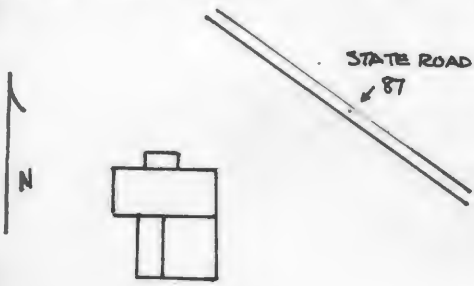

1



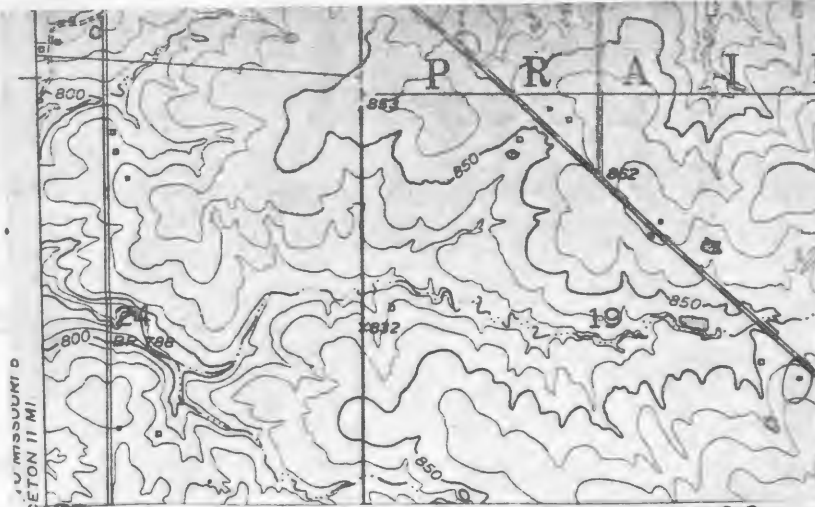


CP-AS-002-1034

HISTORIC INVENTORY

1 No PH-40		4 Present Name(s) Lacey Property		80CP0775	
2 County Cooper		5 Other Name(s)			
3 Location of Negatives Friends of Historic Boonville					
6 Specific Location NE 1/4 of SE 1/4 of Section 19, T47N, R15W.		16 Thematic Category		28 No. of Stories 1	
7 City or Town If Rural, Township & Vicinity Prairie Home		17 Date(s) or Period 1900		29 Basement? Yes No X	
8 Site Plan with North Arrow 		18 Style or Design Vernacular		30 Foundation Material stone piers	
		19 Architect or Engineer		31 Wall Construction frame	
		20 Contractor or Builder		32 Roof Type & Material gable, corr tin	
		21 Original Use, if apparent residence		33 No. of Bays Front 5 Side 1	
		22 Present Use abandoned		34 Wall Treatment clapboard	
		23 Ownership Public <input type="checkbox"/> Private <input checked="" type="checkbox"/>		35 Plan Shape T	
		24 Owner's Name & Address, if known R.W. Lacey Prairie Home, Mo. 65068		36 Changes (Explain in #42) Addition <input checked="" type="checkbox"/> Altered Moved <input type="checkbox"/>	
9 Coordinates UTM Lat Long 15/534900/4296450		25 Open to Public? Yes <input type="checkbox"/> No <input checked="" type="checkbox"/>		37 Condition Interior deteriorated Exterior deteriorated	
10 Site <input type="checkbox"/> Building <input checked="" type="checkbox"/> Structure <input type="checkbox"/> Object <input type="checkbox"/>		26 Local Contact Person or Organization Friends of Historic Boonville		38 Preservation Underway? Yes No X	
11 On National Register? Yes <input type="checkbox"/> No <input checked="" type="checkbox"/>		27 Other Surveys in Which Included		39 Endangered? By What? Yes X No	
12 Is It Eligible? Yes <input checked="" type="checkbox"/> No <input type="checkbox"/>				40 Visible from Public Road? Yes X No	
13 Part of Estab Hist Dist? Yes <input type="checkbox"/> No <input checked="" type="checkbox"/>				41 Distance from and Frontage on Road	
14 District Potent? Yes <input type="checkbox"/> No <input checked="" type="checkbox"/>					
15 Name of Established District					
42 Further Description of Important Features A 1 bay porch which originally capped the primary entrance and its transom is now gone. Windows are trabecated and originally had shutters. A raking cornice accents the gable ends. To the S is a gable ell with a pent addition on its E facade. The house has 12' ceilings and retains its Eastlake, bull's eye millwork.				Photo 	
43 History and Significance In 1915, the structure was owned by Charles Schubert but it is unknown whether he resided here. Subsequent owners have been John F. Kuhn (1925), P.W. Lacey Sr. (1959-1975), and R.W. Lacey Jr.					
44 Description of Environment and Outbuildings The house faces N and sits on the W side of State Road 87. Outbuildings are to the NW.					
45 Sources of Information Illustrated Historical Atlas of Cooper County, Mo., 1897 Standard Atlas of Cooper County, Mo., 1915 1909, 1925, 1959, 1975 Maps of Cooper County, Mo.		46 Prepared by L. Harper / J. Higbie		47 Organization Friends of Historic Boonville	
		48 Date 10/80		49 Revision Date(s)	

CP AG-002-1034



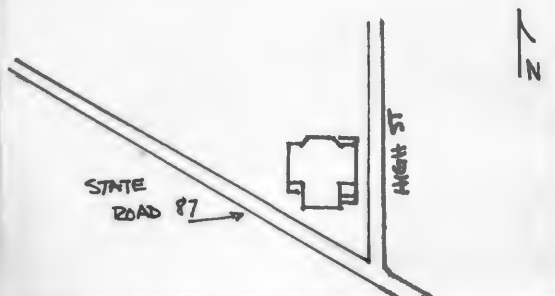
PRAIRIE Home Quad 7.5 USGS





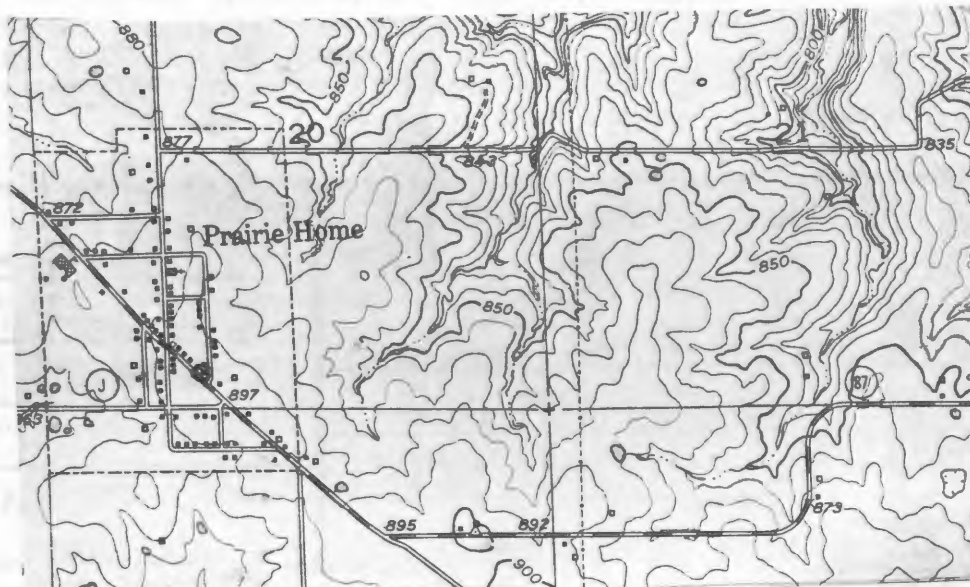
Office of Historic Preservation, P.O. Box 176, Jefferson City, Missouri 65101
HISTORIC INVENTORY

CP-AS-002-1025

1 No PH-79		4 Present Name(s) Methodist Church	
2 County Cooper		5 Other Name(s) 80 CP 0826	
3 Location of Negatives Friends of Historic Boonville		6 Specific Location Prairie Home Methodist Church	
7 City or Town Prairie Home		8 Site Plan with North Arrow	
9 Coordinates Lat Long 15/535595/4295815		10 Site Building Structure Building XI Object I	
11 On National Register? Yes <input type="checkbox"/> No <input checked="" type="checkbox"/>		12 Is It Eligible? Yes <input checked="" type="checkbox"/> No <input type="checkbox"/>	
13 Part of Estab. Hist. Dist.? Yes <input type="checkbox"/> No <input checked="" type="checkbox"/>		14 District Potentially? Yes <input type="checkbox"/> No <input checked="" type="checkbox"/>	
15 Name of Established District		16 Thematic Category	
		17 Date(s) or Period 1916	
		18 Style or Design Bungalowoid	
		19 Architect or Engineer	
		20 Contractor or Builder J. M. Ramsey & Sons (builders)	
21 Original Use, if apparent church		22 Present Use church	
23 Ownership Public <input type="checkbox"/> Private <input checked="" type="checkbox"/>		24 Owner's Name & Address, if known Prairie Home Meth. Church Prairie Home, Mo. 65068	
25 Open to Public? restricted Yes <input type="checkbox"/> No <input checked="" type="checkbox"/>		26 Local Contact Person or Organization Friends of Historic Boonville	
27 Other Surveys in Which Included		28 No. of Stories 1	
29 Basement? Yes <input checked="" type="checkbox"/> No <input type="checkbox"/>		30 Foundation Material poured concrete	
31 Wall Construction frame		32 Roof Type & Material cross gable, asphalt sh	
33 No. of Bays Front 4 Side		34 Wall Treatment narrow clapboard	
35 Plan Shape cross		36 Changes (Explain in #42) Addition <input type="checkbox"/> Altered <input type="checkbox"/> Moved <input type="checkbox"/>	
37 Condition Interior good Exterior good		38 Preservation Underway? Yes <input type="checkbox"/> No <input checked="" type="checkbox"/>	
39 Endangered? By What? Yes <input type="checkbox"/> No <input checked="" type="checkbox"/>		40 Visible from Public Road? Yes <input checked="" type="checkbox"/> No <input type="checkbox"/>	
41 Distance from and Frontage on Road		42 Further Description of Important Features Extremely narrow clapboarding covers the structure. The cross plan is accented by a bell tower at the SE corner. It is rectangular with a pent cap over the 1st story W entrance, a bracketed eave, and an open 3rd story with doric columns and a crenelated parapet. There are circular 2nd story openings which are repeated at attic level of each of the gable ends. Sitting on a raised basement, there is another entrance at the SW (see reverse)	
43 History and Significance The Prairie Home Methodist Church was organized in 1880 due to the efforts of Mrs. Sarah Robertson Thompkins and Mrs. Eleanor Huff. These two ladies arranged with Rev. Lewis Vandiver, of Jamestown, to preach at first in private residence, and the next year in a new structure they shared with the Prairie Home Masons. The present structure was constructed in 1916 by the J.M. Ramsey and Sons building contracting company and (see reverse)		44 Description of Environment and Outbuildings The church sits at an angle on the lot facing S toward Highway 87. There are no outbuildings.	
45 Sources of Information History of Cooper County, Mo., Johnson, p. 269 "With Kindred Spirits, Two Beloved Women Instigated Church at Prairie Home", Boonville Advertiser, Rural Life Edition, August 1944, p. 14		46 Prepared by L. Harper / J. Higbie	
47 Organization Friends of Historic Boonville		48 Date 10/80	
49 Revision Date(s)			

Photo

43. (cont.) dedicated in October of that year. In 1944, it was described as having "an auditorium with seating capacity of 500 with a full basement underneath, containing Sunday School rooms, kitchen and furnace, the whole electrically lighted and equipped. The grounds have been beautified from time to time with shrubry and annual blooming flowers.
42. (cont.) corner and an entrance and cellar entrance at the NE corner. The chancel end is formed by a polygonal bay. The highly decorative stained glass, 1-over-1 window are trabeated and the 3 pent central bays have transoms.

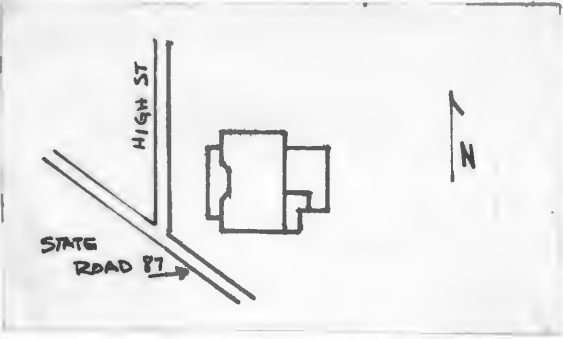


PRAIRIE Home QUAD 7.5 USGS

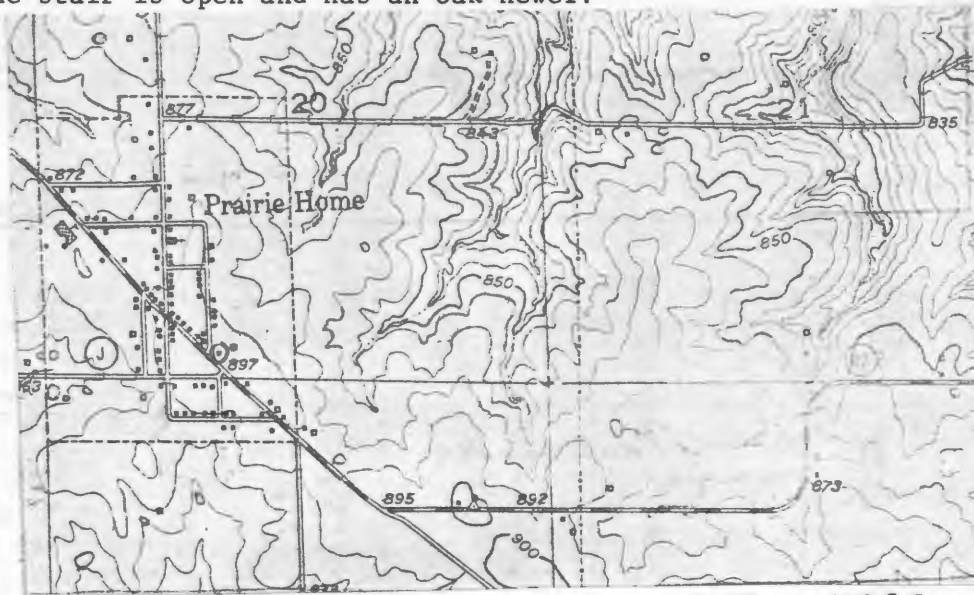


HISTORIC INVENTORY

CP-A5-002-1086

1 No PH-80		4 Present Name(s) Carl Bodamer Residence		80 CP 0827	
2 County Cooper		5 Other Name(s)			
3 Location of Negatives Friends of Historic Boonville		Hawl Residence, Smith Residence			
6 Specific Location SW 1/4 of SE 1/4 of SW 1/4 of Section 20, T47N, R15W.		16 Thematic Category		28 No of Stories 1 1/2	
7 City or Town Prairie Home		17 Date(s) or Period 1910		29 Basement? Yes <input checked="" type="checkbox"/> No	
8 Site Plan with North Arrow		18 Style or Design Queen Anne Cottage		30 Foundation Material molded concrete block	
		19 Architect or Engineer		31 Wall Construction frame	
		20 Contractor or Builder R. B. Smith		32 Roof Type & Material hip, asphalt sh	
9 Coordinates Lat Long		21 Original Use, if apparent residence		33 No of Bays Front 3 Side	
UTM 15/535640/4295770		22 Present Use residence		34 Wall Treatment clapboard	
10 Site: <input type="checkbox"/> Building: <input checked="" type="checkbox"/> Structure: <input type="checkbox"/> Object: <input type="checkbox"/>		23 Ownership Public <input type="checkbox"/> Private <input checked="" type="checkbox"/>		35 Plan Shape irreg	
11 On National Register? Yes <input type="checkbox"/> No <input checked="" type="checkbox"/>		24 Owner's Name & Address, if known Carl Bodamer Prairie Home, Mo. 65068		36 Changes (Explain in #42) Addition <input checked="" type="checkbox"/> Moved <input type="checkbox"/>	
12 Is It Eligible? Yes <input checked="" type="checkbox"/> No <input type="checkbox"/>		25 Open to Public? Yes <input type="checkbox"/> No <input checked="" type="checkbox"/>		37 Condition Interior good Exterior good	
13 Part of Estab Hist Dist? Yes <input type="checkbox"/> No <input checked="" type="checkbox"/>		26 Local Contact Person or Organization Friends of Historic Boonville		38 Preservation Underway? Yes <input type="checkbox"/> No <input checked="" type="checkbox"/>	
14 District Potent'l? Yes <input type="checkbox"/> No <input checked="" type="checkbox"/>		27 Other Surveys in Which Included		39 Endangered? By What? Yes <input type="checkbox"/> No <input checked="" type="checkbox"/>	
15 Name of Established District				40 Visible from Public Road? Yes <input type="checkbox"/> No	
42 Further Description of Important Features		The house was built by R. B. Smith as his residence in 1910. In 1927, the house was purchased by G. Morrison Hawl, a merchant who ran Hawl's General Store in Prairie Home, as his residence. Mr. & Mrs. Carl A. Bodamer have owned and resided in the dwelling since 1943. Mrs. Bodamer is the daughter of G. M. Hawl.		41 Distance from and Frontage on Road	
43 History and Significance		The house faces W onto Highway 87 and High Streets. Outbuildings are to the SE.		Photo	
44 Description of Environment and Outbuildings		Outbuildings are to the SE.			
45 Sources of Information Interview with Mr. & Mrs. Carl A. Bodamer, 10/80		46 Prepared by J. Higbie L. Harper / J. Shields		47 Organization Friends of Historic Boonville	
PH-80		48 Date 10/80		49 Revision Date(s)	

42. (cont.) and dining rooms embellishes the interior. In 1958, a wall was removed to enlarge the living room. This entailed moving large doric columns back 3'. The stair is open and has an oak newel.



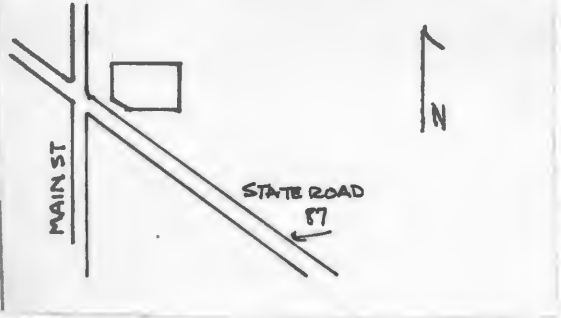
Prairie Home Quad 7.5 USGS





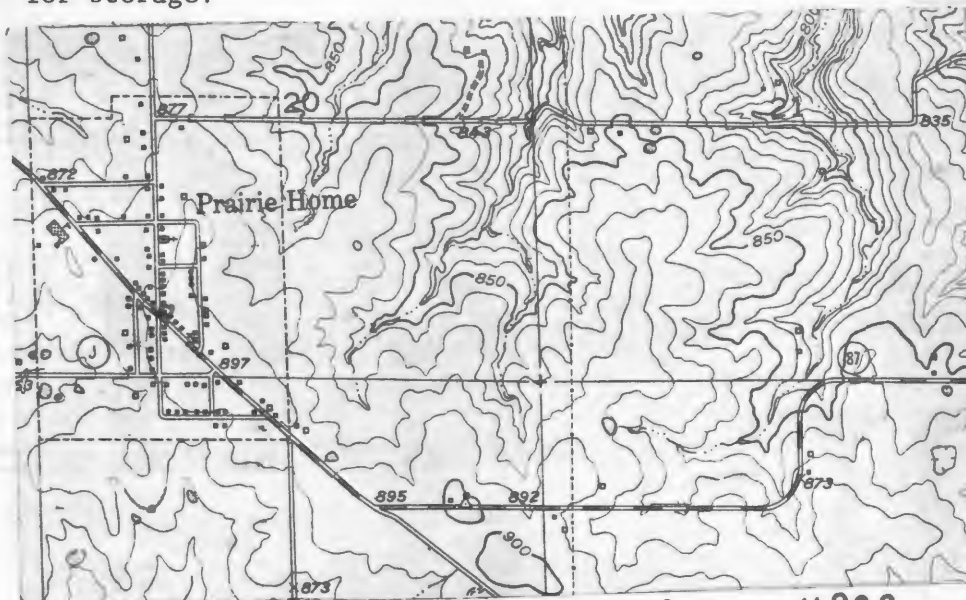
HISTORIC INVENTORY

CP-AS-002-1037

1 No PH-78		4 Present Name(s) Roedel Property		80CP 1825	
2 County Cooper		5 Other Name(s) "Old Wagon Factory"			
3 Location of Negatives Friends of Historic Boonville		6 Specific Location SW 1/4 of SE 1/4 of SW 1/4 of Section 20, T47N, R15W.		16 Thematic Category	
7 City or Town II Rural, Township & Vicinity Prairie Home Prairie Home		17 Date(s) or Period 1910		28 No. of Stories 2	
8 Site Plan with North Arrow 		18 Style or Design Vernacular		29 Basement? Yes No X	
9 Coordinates UTM Lat Long 15/535500/4295900		19 Architect or Engineer		30 Foundation Material stone	
10 Site Structure Building X Object		20 Contractor or Builder Frank Roedel		31 Wall Construction frame	
11 On National Register? Yes No X		21 Original Use, if apparent commercial		32 Roof Type & Material gable, corr. metal	
12 Is II Eligible? Yes IX No		22 Present Use abandoned		33 No. of Bays Front Side	
13 Part of Estab Hist Dist? Yes No X		23 Ownership Public Private X		34 Wall Treatment corr. metal	
14 District Potent'l? Yes No X		24 Owner's Name & Address, if known M. Roedel Prairie Home, Mo. 65068		35 Plan Shape rec	
15 Name of Established District		25 Open to Public? Yes No X		36 Changes (Explain in #42) Addition Altered X Moved	
42 Further Description of Important Features Most windows and doors are boarded up, however 1 6-over-6 window is exposed at the NW corner. The entrance set at an angle at the SW corner.		26 Local Contact Person or Organization Friends of Historic Boonville		37 Condition Interior Exterior poor	
43 History and Significance The structure was built to house Frank Roedel's high wheeled farm wagon factory which remained in operation until 1917. In that year John Franklin founded his blacksmith shop at this location. A few years later a Mr. Sells purchased the business which remained operational until 1929. In 1930, Louis Dietzel opened his blacksmith shop here in conjunction with a gas station, which was located one door to the south. Following Dietzel's closing at c 1933, the building was used as a garage for this gas station. In (see reverse)		27 Other Surveys in Which Included		38 Preservation Underway? Yes No X	
44 Description of Environment and Outbuildings There are no outbuildings. The building faces W onto Highway 87.		45 Sources of Information Interview with M. Roedel, 11/80		39 Endangered? By What? Yes X No	
		46 Prepared by L. Harper/J. Higbie		40 Visible from Public Road? Yes X No	
		47 Organization Friends of Historic Boonville		41 Distance from and Frontage on Road	
		48 Date 10/80		49 Revision Date(s)	

43. (cont.) 1962, the present owner obtained the structure and continues to utilize it for storage.

CP-AS-002-1037



PRAIRIE HOME QUAD 7.5 USGS





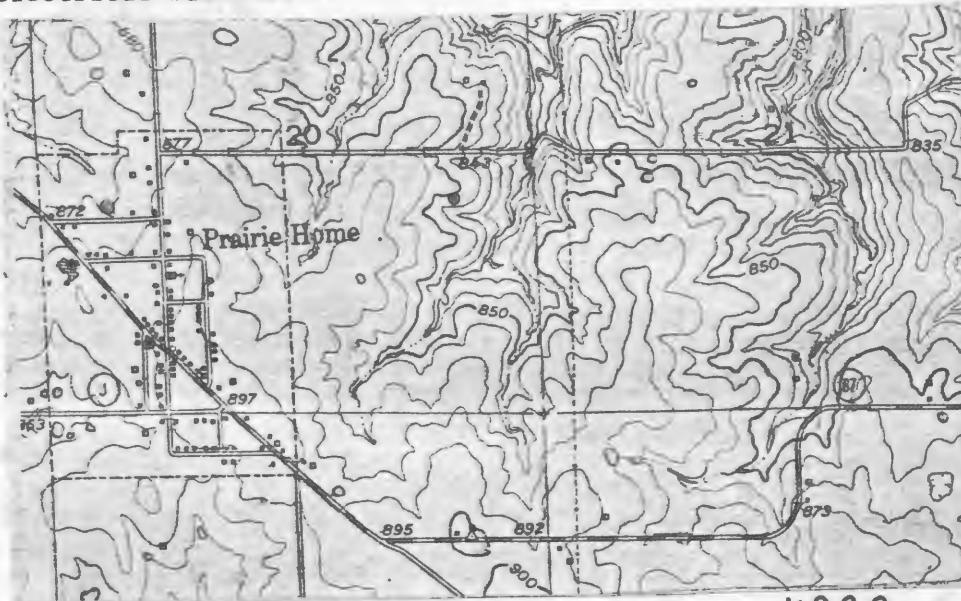
HISTORIC INVENTORY

CP-AS-002-1038

1 No PH-72		4 Present Name(s) Tuttles Plumbing, Electric and Hardware Store	
2 County Cooper		5 Other Name(s) Kuhn Brothers & Co.	
3 Location of Negatives Friends of Historic Boonville		80CP0819	
6 Specific Location NE 1/4 of SW 1/4 of SW 1/4 of Section 20, T47N, R15W.		16 Thematic Category	28 No. of Stories 2
7 City or Town If Rural, Township & Vicinity Prairie Home Prairie Home		17 Date(s) or Period 1912	29 Basement? Yes No <input checked="" type="checkbox"/>
8 Site Plan with North Arrow		18 Style or Design Missouri German	30 Foundation Material brick
		19 Architect or Engineer	31 Wall Construction brick
		20 Contractor or Builder	32 Roof Type & Material flat,
9 Coordinates UTM Lat Long 15/535420/4295940		21 Original Use, if apparent commercial	33 No. of Bays Front 3 Side 2
10 Site Structure Building Object		22 Present Use hardware & electrical store	34 Wall Treatment common bond
11 On National Register? Yes <input type="checkbox"/> No <input checked="" type="checkbox"/>		23 Ownership Public <input type="checkbox"/> Private <input checked="" type="checkbox"/>	35 Plan Shape rec
12 Is It Eligible? Yes <input checked="" type="checkbox"/> No <input type="checkbox"/>		24 Owner's Name & Address, if known William Tuttle RFD Prairie Home, Mo. 65068	36 Changes (Explain in #42) Addition Altered Moved
13 Part of Estab. Hist. Dist.? Yes <input type="checkbox"/> No <input checked="" type="checkbox"/>		25 Open to Public? Yes <input type="checkbox"/> No <input checked="" type="checkbox"/>	37 Condition Interior Exterior good
14 District Potential? Yes <input type="checkbox"/> No <input checked="" type="checkbox"/>		26 Local Contact Person or Organization Friends of Historic Boonville	38 Preservation Underway? Yes <input type="checkbox"/> No <input checked="" type="checkbox"/>
15 Name of Established District		27 Other Surveys in Which Included	39 Endangered? By What? Yes <input type="checkbox"/> No <input checked="" type="checkbox"/>
42 Further Description of Important Features The entrance is set at the NE corner at an angle. It is accented by cast iron doric columns and a top beam. To the S of the door a rib tin canopy caps the 2 large store front windows. Windows at the 2nd story level are 1-over-1 and have segmentally arched headers. A corbelled brick cornice caps the structure. There is a 1 story frame porch to the rear.		40 Visible from Public Road? Yes <input checked="" type="checkbox"/> No <input type="checkbox"/>	
43 History and Significance The structure was built for the Kuhn Brothers and Co., General Merchandisers. Organized in that year the partners involved in the concern were H.G. and W.H. Kuhn and E.M. Kirschman. In 1915, Herman F. Kihn entered the firm having bought out Kirschman's interest. The firm published a monthly paper entitled "Over the Top" in which was carried the Kuhn Brothers motto "Good service means good will" good will means good business." The business prior to 1938, changed hands and was operated by a Mr. Maxwell. (see reverse)		41 Distance from and Frontage on Road	
44 Description of Environment and Outbuildings The building sits on a V shaped lot facing E onto Highway 87. Teel St. is to the W. A gravel parking area is to the E. This building is 1 of 3 along the W side of the central business district of this community.		Photo	
45 Sources of Information Interview with M. Roedel, 10/80 Interview with Bill Tuttle, 10/80 History of Cooper County, Mo., Johnson, p. 1005-06		46 Prepared by L. Harper/ J. Higbie	
		47 Organization Friends of Historic Boonville	
		48 Date 10/80	49 Revision Date(s)

43. (cont.) In 1938, the building was purchased by Luther Simmers who leased it to a Mr. Hill and then at c 1949 to Ralph Pendleton, who resided on the second floor. In 1965, Bill Tuttle purchased the building and opened up his plumbing and electrical business.

CP AS 002-1038



PRAIRIE Home Quad 7.5 USGS





Bill's Plumbing & Electric

Hardware

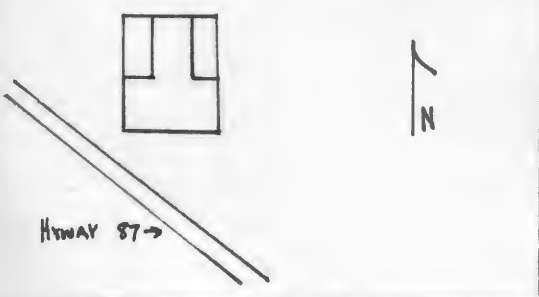
et

SO

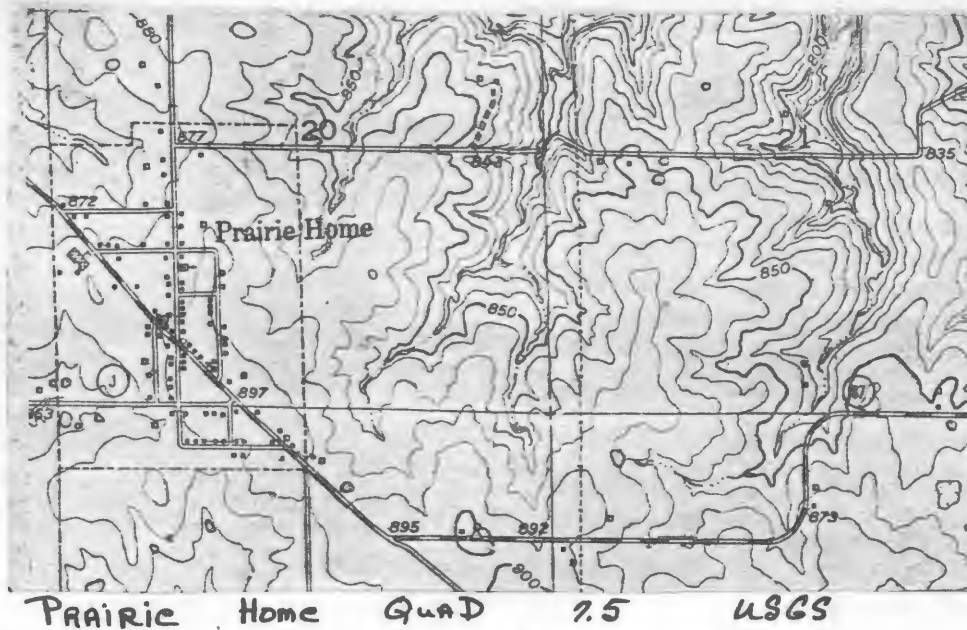
ICE
E

Office of Historic Preservation, P.O. Box 176, Jefferson City, Missouri 65101
HISTORIC INVENTORY

CP-15-002-1039

1 No PH-73		4 Present Name(s) Edwards Property	
2 County Cooper		5 Other Name(s) 80CP0820	
3 Location of Negatives Friends of Historic Boonville		Bill Johnson Residence	
6 Specific Location NE 1/4 of SW 1/4 of SW 1/4 of Section 20, T47N, R15W.		16 Thematic Category	
7 City or Town If Rural, Township & Vicinity Prairie Home Prairie Home		17 Date(s) or Period c1900	
8 Site Plan with North Arrow		18 Style or Design Vernacular	
		19 Architect or Engineer	
		20 Contractor or Builder	
		21 Original Use, if apparent residence	
		22 Present Use abandoned	
9 Coordinates UTM Lat 15/535430/4295970 Long		23 Ownership Public <input type="checkbox"/> Private <input checked="" type="checkbox"/>	
10 Site <input type="checkbox"/> Building <input checked="" type="checkbox"/> Structure <input type="checkbox"/> Object <input type="checkbox"/>		24 Owner's Name & Address, if known Virginia Edwards 1012 Village Dr. Boonville, Mo, 65233	
11 On National Register? Yes <input type="checkbox"/> No <input checked="" type="checkbox"/>		25 Open to Public? Yes <input type="checkbox"/> No <input checked="" type="checkbox"/>	
12 Is It Eligible? Yes <input type="checkbox"/> No <input checked="" type="checkbox"/>		26 Local Contact Person or Organization Friends of Historic Boonville	
13 Part of Estab Hist Dist? Yes <input type="checkbox"/> No <input checked="" type="checkbox"/>		27 Other Surveys in Which Included	
14 District Potent'l? Yes <input type="checkbox"/> No <input checked="" type="checkbox"/>		28 No. of Stories 1	
15 Name of Established District		29 Basement? Yes <input type="checkbox"/> No <input checked="" type="checkbox"/>	
42 Further Description of Important Features Windows are attenuated and 1-over-1. The front entrance is capped by a pent porch with turned posts. Chimneys flank the central hall. There is a gable ell with side pent additions to the rear.		30 Foundation Material molded concrete block	
		31 Wall Construction frame	
		32 Roof Type & Material gable, asphalt sh	
		33 No. of Bays Front 5 Side 1	
		34 Wall Treatment asbestos siding	
43 History and Significance The history of the structure is generally unavailable. Oral history relates that the structure may have been the first location of the telephone office in Prairie Home, c1910-1912. Among the many owners has been Bill Johnson. The present owner has owned the property since c 1950.		35 Plan Shape rec	
44 Description of Environment and Outbuildings The house faces South onto Highway 87. It sits at an angle on the lot. There are no outbuildings.		36 Changes (Explain in #42) Addition <input checked="" type="checkbox"/> Altered <input type="checkbox"/> Moved <input type="checkbox"/>	
45 Sources of Information Interview with Norman Odneal, 12/80 Interview with Roy Wallenmeyer, Mr. & Mrs. M. Roedel, 12/80		37 Condition Interior _____ Exterior fair	
		38. Preservation Underway? Yes <input type="checkbox"/> No <input checked="" type="checkbox"/>	
		39 Endangered? By What? Yes <input checked="" type="checkbox"/> No <input type="checkbox"/> for sale	
		40 Visible from Public Road? Yes <input checked="" type="checkbox"/> No <input type="checkbox"/>	
		41 Distance from and Frontage on Road	
		Photo	
		46 Prepared by L. Harper /J. Higbie	
		47 Organization Friends of Historic Boonville	
		48 Date 10/80	
		49 Revision Date(s)	

CP-AS 002-10361

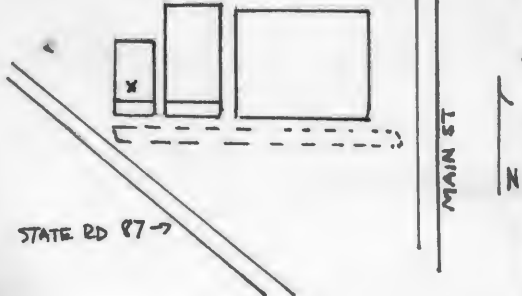




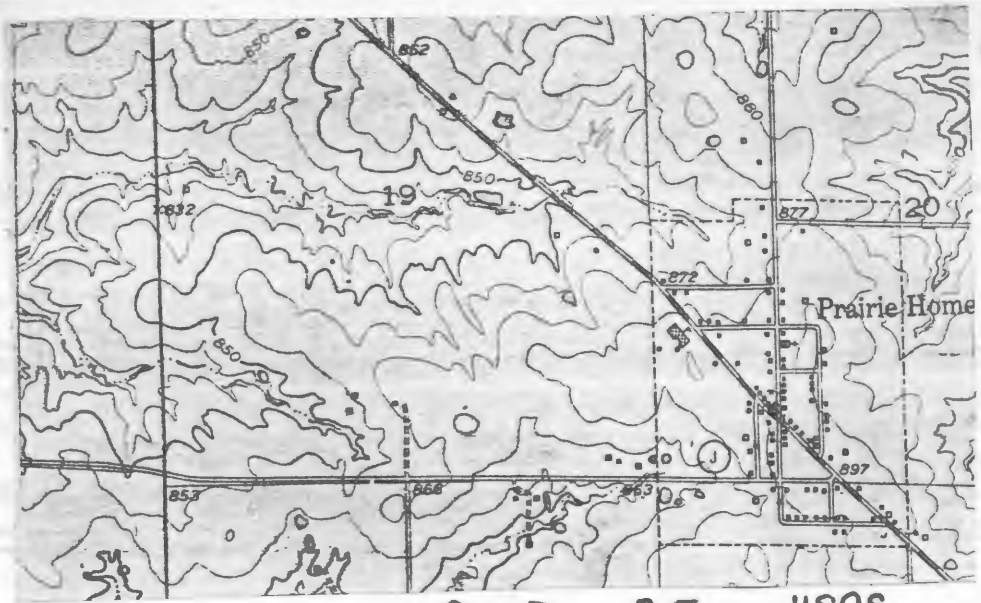
BILL PATTON
841-5467
FOR SALE
Quintan
Agency
(816) 882-6543

HISTORIC INVENTORY

CP AS-002-1040

1 No PH-74		4 Present Name(s) Schilb Property		800P0821	
2 County Cooper		5 Other Name(s)			
3 Location of Negatives Friends of Historic Boonville		"Old Hardware Store"			
6 Specific Location NE 1/4 of SW 1/4 of SW 1/4 of Section 20, T47N, R15W.		16 Thematic Category		28 No. of Stories 1	
7 City or Town If Rural, Township & Vicinity Prairie Home Prairie Home		17 Date(s) or Period c 1900		29 Basement? Yes No <input checked="" type="checkbox"/>	
8 Site Plan with North Arrow 		18 Style or Design Vernacular		30 Foundation Material brick	
		19 Architect or Engineer		31 Wall Construction frame	
		20 Contractor or Builder		32 Roof Type & Material gable	
		21 Original Use, if apparent commercial		33 No. of Bays Front 3 Side	
		22 Present Use abandoned		34 Wall Treatment masonite siding	
		23 Ownership Public <input type="checkbox"/> Private <input checked="" type="checkbox"/>		35 Plan Shape rec	
		24 Owner's Name & Address, if known Fritz Schilb Route 1 Prairie Home, Mo. 65068		36 Changes (Explain in #42) Addition Altered Moved	
9 Coordinates UTM Lat Long 15/535460/4295940		25 Open to Public? Yes <input type="checkbox"/> No <input checked="" type="checkbox"/>		37 Condition Interior Exterior good	
10 Site <input type="checkbox"/> Building <input checked="" type="checkbox"/> Structure <input type="checkbox"/> Object <input type="checkbox"/>		26 Local Contact Person or Organization Friends of Historic Boonville		38 Preservation Underway? Yes No <input checked="" type="checkbox"/>	
11 On National Register? Yes <input type="checkbox"/> No <input checked="" type="checkbox"/>		27 Other Surveys in Which Included		39 Endangered? By What? Yes <input checked="" type="checkbox"/> No	
12 Is It Eligible? Yes <input checked="" type="checkbox"/> No <input type="checkbox"/>				40 Visible from Public Road? Yes <input checked="" type="checkbox"/> No	
13 Part of Estab Hist Dist? Yes <input type="checkbox"/> No <input checked="" type="checkbox"/>				41 Distance from and Frontage on Road	
14 District Potent'l? Yes <input type="checkbox"/> No <input checked="" type="checkbox"/>					
15 Name of Established District					
42 Further Description of Important Features The gable end is to the street but is faced with a tall, frontier-type parapet. A pent awning caps the front facade.					
43 History and Significance Oral history relates that the structure is believed to have been built to house a restaurant that was operational in 1915. Following this William Byler and George Stemmons opened a hardware store. Between 1942-44, Arthur Bodamer obtained the business. In 1944, Albert Hornbeck became the proprietor and remained in business until c 1975. In 1976 Mickey Richel purchased the building to store antiques. Between 1976-77 it was utilized for a PinBall Parlor operated by an Adair. The present owner currently has the building vacant.					
44 Description of Environment and Outbuildings The building faces S toward Highway 87. A raised concrete sidewalk runs along the front of the building.					
45 Sources of Information Interview with Martin Roedel, 10/80					
46 Prepared by L. Harper / J. Higbie					
47 Organization Friends of Historic Boonville					
48 Date 10/80 49 Revision Date(s)					

Photo



Prairie Home Quad 7.5 USGS

1





Sharon's Cut 'n' Curl

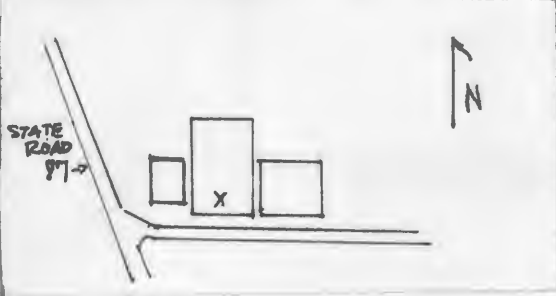

87



PRAIRIE
STREET
AUG 21

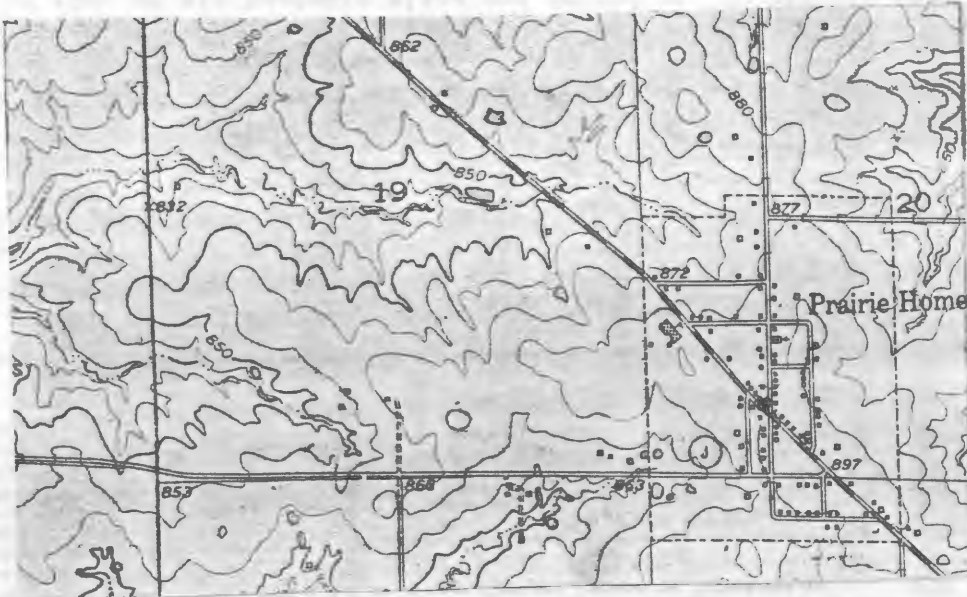
1900 Prairie Street Fair, Aug. 21, 1900

Office of Historic Preservation, P.O. Box 176, Jefferson City, Missouri 65101
HISTORIC INVENTORY CP-AS-002-1041

1. No. PH-75		4. Present Name(s) Sharon's Cut 'N Curl	
2. County Cooper		5. Other Name(s) 800PO822	
3. Location of Negatives Friends of Historic Boonville		"Oldest Building in Town"	
6. Specific Location NE 1/4 of SW 1/4 of Section 20, T47N, R15W.		16. Thematic Category	28. No. of Stories 1
7. City or Town Prairie Home		17. Date(s) or Period c 1865	29. Basement? Yes No <input checked="" type="checkbox"/>
		18. Style or Design Vernacular	30. Foundation Material concrete
8. Site Plan with North Arrow		19. Architect or Engineer	31. Wall Construction frame
		20. Contractor or Builder James Boswell	32. Roof Type & Material parapet
		21. Original Use, if apparent commercial	33. No. of Bays Front 3 Side
9. Coordinates UTM Lat Long 15/535470/4295940		22. Present Use commercial	34. Wall Treatment clapboard
10. Site: Building <input checked="" type="checkbox"/> Structure: Object <input type="checkbox"/>		23. Ownership Public <input type="checkbox"/> Private <input checked="" type="checkbox"/>	35. Plan Shape rec
11. On National Register? Yes <input type="checkbox"/> No <input checked="" type="checkbox"/>		24. Owner's Name & Address, if known Mrs. Robert Stock Prairie Home, Mo. 65068	36. Changes (Explain in #42) Addition Altered Moved
12. Is It Eligible? Yes <input checked="" type="checkbox"/> No <input type="checkbox"/>		25. Open to Public? Yes <input type="checkbox"/> No <input checked="" type="checkbox"/>	37. Condition Interior Exterior good
13. Part of Estab Hist Dist? Yes <input type="checkbox"/> No <input checked="" type="checkbox"/>		26. Local Contact Person or Organization Friends of Historic Boonville	38. Preservation Underway? Yes No <input checked="" type="checkbox"/>
14. District Potential? Yes <input type="checkbox"/> No <input checked="" type="checkbox"/>		27. Other Surveys in Which Included	39. Endangered? By What? Yes No <input checked="" type="checkbox"/>
15. Name of Established District			40. Visible from Public Road? Yes No <input checked="" type="checkbox"/>
42. Further Description of Important Features The central double leaf entrance and large transom is flanked by large 4 light storefront windows. This front facade has a tall, frontier-type parapet and a pent awning supported on simple knee braces. The parapet has a jigsaw motif.			
43. History and Significance The structure was built by James Boswell and constitutes the first store in Prairie Home. Boswell, who lived east of what was to become the town, spent a considerable amount of time at his business place and dubbed it "my prairie home". Tradition has it that this name stuck and when the town was formed it became Prairie Home. From 1876 until 1949 it served as the community Post Office and general store. Between 1947 and 1949, (see reverse)			
44. Description of Environment and Outbuildings The building faces S towards Highway 87. A raised concrete sidewalk extends along the front facade. A vertical board shed is to the rear.		46. Prepared by L. Harper/J. Higbie	
45. Sources of Information Interview with Martin Roedel, 10/80 (see reverse)		47. Organization Friends of Historic Boonville	
		48. Date 10/80 49. Revision Date(s)	

43. (cont.) it was a Post Office only with Virginia Meredith serving as Postmistress. From 1949 until c 1975, it was utilized as Mr. & Mrs. Norman Ambroses Barbershop, Shoe Repair and residence. From c 1975 until 1978 Glen Stayton utilized it for his Antique Furniture Repair business. The present owner has operated her beauty shop here since 1978.

45. (cont.) History of Howard and Cooper County, 1883, p.722
History of Cooper County, Johnson, p. 234
"With Kindred Spirits, Two Beloved Women Instigated Church at Prairie Home"
Boonville Advertiser, RuralLife Edition, August, 1944.



PRAIRIE HOME
 QUAD
 7.5
 USGS





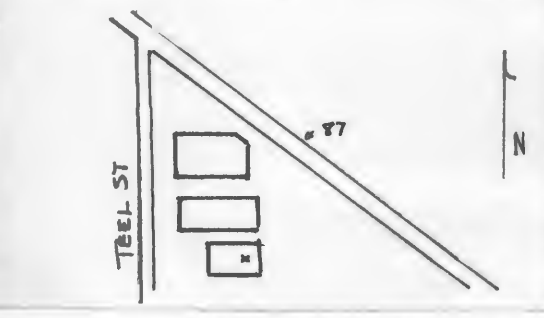

Sharon's Cut 'n' Curl

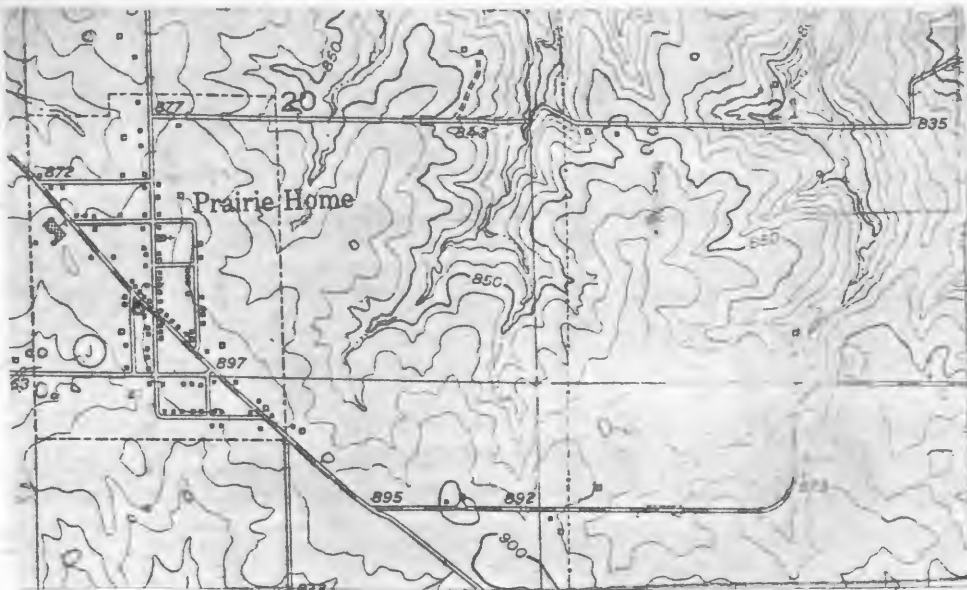
Prairie Home — Years Ago



HISTORIC INVENTORY

CP-AS-002-1042

1 No PH-70		4 Present Name(s) Roedel Property	
2 County Cooper		5 Other Name(s) 80CP0817	
3 Location of Negatives Friends of Historic Boonville			
6 Specific Location NE 1/4 of SW 1/4 of Section 20, T47N, R15W.		16 Thematic Category	
7 City or Town If Rural, Township & Vicinity Prairie Home Prairie Home		17 Date(s) or Period 1931	
8 Site Plan with North Arrow		18 Style or Design Vernacular	
		19 Architect or Engineer	
		20 Contractor or Builder Roedel	
9 Coordinates UTM Lat Long 15/535420/4295920		21 Original Use, if apparent commercial	
10 Site Structure Building <input checked="" type="checkbox"/> Object <input type="checkbox"/>		22 Present Use abandoned, storage	
11 On National Register? Yes <input type="checkbox"/> No <input checked="" type="checkbox"/>		23 Ownership Public <input type="checkbox"/> Private <input checked="" type="checkbox"/>	
12 Is Eligible? Yes <input checked="" type="checkbox"/> No <input type="checkbox"/>		24 Owner's Name & Address, if known Martin Roedel Prairie Home, Mo. 65068	
13 Part of Estab Hist Dist? Yes <input type="checkbox"/> No <input checked="" type="checkbox"/>		25 Open to Public? Yes <input type="checkbox"/> No <input checked="" type="checkbox"/>	
14 District Potent'l? Yes <input type="checkbox"/> No <input checked="" type="checkbox"/>		26 Local Contact Person or Organization Friends of Historic Boonville	
15 Name of Established District		27 Other Surveys in Which Included	
42 Further Description of Important Features The structure has a wide overhanging front eave which forms a porch. Windows are 2-over-2. There are pent additions to the rear.		28 No. of Stories 1	
		29 Basement? Yes <input type="checkbox"/> No <input checked="" type="checkbox"/>	
		30 Foundation Material concrete	
		31 Wall Construction frame	
		32 Roof Type & Material hip, asphalt sh	
		33 No. of Bays Front 3 Side <input type="checkbox"/>	
		34 Wall Treatment composition siding	
		35 Plan Shape rec	
		36 Changes (Explain in #42) Addition <input type="checkbox"/> Altered <input type="checkbox"/> Moved <input checked="" type="checkbox"/>	
		37 Condition Interior <input type="checkbox"/> Exterior fair	
		38 Preservation Underway? Yes <input type="checkbox"/> No <input checked="" type="checkbox"/>	
		39 Endangered? By What? Yes <input checked="" type="checkbox"/> No <input type="checkbox"/>	
		40 Visible from Public Road? Yes <input checked="" type="checkbox"/> No <input type="checkbox"/>	
		41 Distance from and Frontage on Road	
			
43 History and Significance Owner relates that this structure was built by himself and his father in 1931 for use as a gas station. Originally it was located across the road and to the south on Highway 87.			
44 Description of Environment and Outbuildings The building faces E onto Highway 87. It sits back from the road. It is part of the central business district.			
45 Sources of Information Interview with M. Roedel, 10/80			
46 Prepared by L. Harper/J. Higbie			
47 Organization Friends of Historic Boonville			
48 Date 10/80		49 Revision Date(s)	



PRAIRIE HOME Quad 1.5 USGS

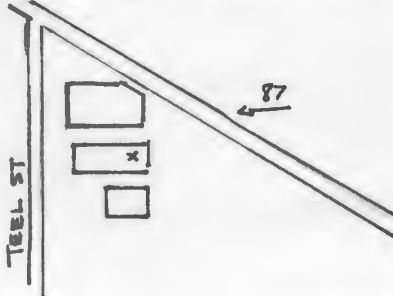




Patton's Mar

Office of Historic Preservation, P.O. Box 176, Jefferson City, Missouri 65101
HISTORIC INVENTORY

CP-AS-002-1043

1. No PH-71		4. Present Name(s) Pattons Market	
2. County Cooper		5. Other Name(s) 80 CP 0818	
3. Location of Negatives Friends of Historic Boonville			
6. Specific Location NE 1/4 of SW 1/4 of SW 1/4 of Section 20 T47N, R15W.		16. Thematic Category	
7. City, or Town Prairie Home		17. Date(s) or Period c 1910	
8. Site Plan with North Arrow 		18. Style or Design Vernacular	
		19. Architect or Engineer	
		20. Contractor or Builder	
		21. Original Use, if apparent commercial	
		22. Present Use grocery store	
9. Coordinates Lat Long 15/535420/4295930		23. Ownership Public <input type="checkbox"/> Private <input checked="" type="checkbox"/>	
10. Site <input type="checkbox"/> Building <input checked="" type="checkbox"/> Structure <input type="checkbox"/> Object <input type="checkbox"/>		24. Owner's Name & Address, if known	
11. On National Register? Yes <input type="checkbox"/> No <input checked="" type="checkbox"/>		25. Open to Public? Yes <input type="checkbox"/> No <input checked="" type="checkbox"/>	
12. Is It Eligible? Yes <input checked="" type="checkbox"/> No <input type="checkbox"/>		26. Local Contact Person or Organization Friends of Historic Boonville	
13. Part of Estab Hist Dist? Yes <input type="checkbox"/> No <input checked="" type="checkbox"/>		27. Other Surveys in Which Included	
14. District Potent? Yes <input type="checkbox"/> No <input checked="" type="checkbox"/>			
15. Name of Established District		28. No. of Stories 1	
		29. Basement? Yes <input type="checkbox"/> No <input checked="" type="checkbox"/>	
		30. Foundation Material concrete	
		31. Wall Construction frame	
		32. Roof Type & Material hip, rib tin	
		33. No. of Bays Front 3 Side 1	
		34. Wall Treatment metal siding	
		35. Plan Shape rec	
		36. Changes (Explain in #42) Addition <input checked="" type="checkbox"/> Altered <input type="checkbox"/> Moved <input type="checkbox"/>	
		37. Condition Interior Exterior good	
		38. Preservation Underway? Yes <input type="checkbox"/> No <input checked="" type="checkbox"/>	
		39. Endangered? By What? Yes <input type="checkbox"/> No <input checked="" type="checkbox"/>	
		40. Visible from Public Road? Yes <input checked="" type="checkbox"/> No <input type="checkbox"/>	
		41. Distance from and Frontage on Road	
42. Further Description of Important Features The front is now capped by a pent awning. There is a pent addition to the rear.			
Photo			
43. History and Significance By 1915, a Movie Theater was in operation at this location. Between c 1920 and c 1940, it was in operation as a resturant followed by Sutherland's grocery, and Ray Smith's grocery. By c 1940, Dr. Hart was operating his Opticion Shop following this it became W. L. Huth's Feed Shop, Carl Langkop's Drug Store (1959), Harry Roedel's Feed Store (1960-62), and Ralph Pendleton's Grocery Store (1962-76), William Patton has been at this location since 1977.			
44. Description of Environment and Outbuildings The building faces E onto Highway 87. A gravel parking area is to the rear. It is on the W side of the central business district of the community.			
45. Sources of Information Interview with M. Roedel, 10/80			
46. Prepared by L. Harper / J. Higbie			
47. Organization Friends of Historic Boonville			
48. Date 10/80 49. Revision Date(s)			



PRAIRIE HOME QUAD 7.5 USGS





Patton's Market

Bill's Plumbing & Electric

FORD

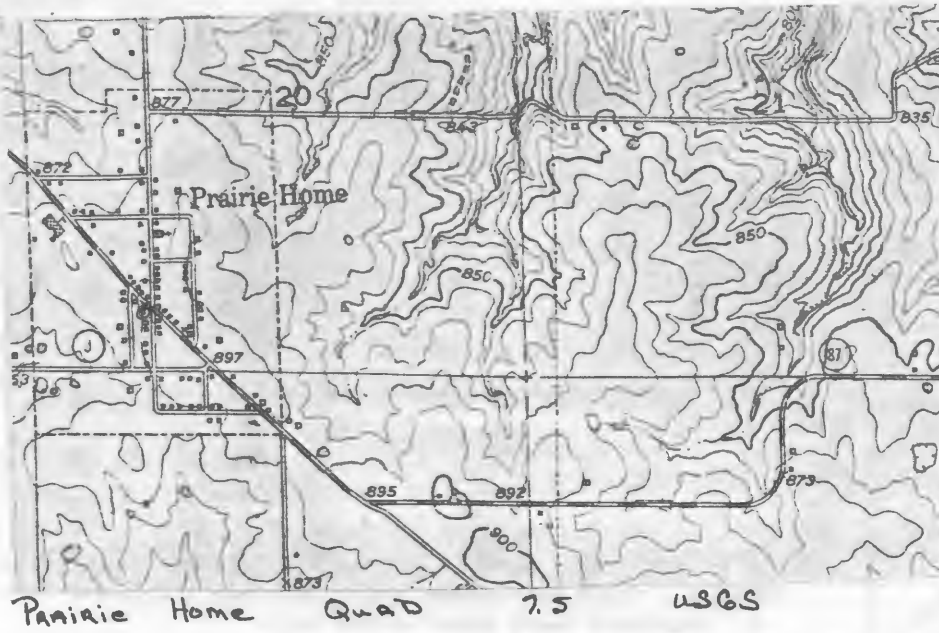
AK34245

HISTORIC INVENTORY

CP-AS-002-1044

1 No PH-69		4 Present Name(s) Roedel Residence		80CP0516	
2 County Cooper		5 Other Name(s)			
3 Location of Negatives Friends of Historic Boonville		Dr. Samuel M. Teel Residence			
6 Specific Location SE 1/4 of SW 1/4 of Section 20, T47N, R15W.		16 Thematic Category		28 No. of Stories 2	
7 City or Town II Rural, Township & Vicinity Prairie Home Prairie Home		17 Date(s) or Period c 1870's-1886		29 Basement? Yes No <input checked="" type="checkbox"/>	
8 Site Plan with North Arrow		18 Style or Design Vernacular-I house		30 Foundation Material stone	
		19 Architect or Engineer Don Carlos & Griesback (carpenters)		31 Wall Construction frame	
		20 Contractor or Builder Dr. Samuel Teel		32 Roof Type & Material gable	
		21 Original Use, if apparent residence		33 No. of Bays Front 3 Side 1	
		22 Present Use residence		34 Wall Treatment clapboard	
		23 Ownership Public <input type="checkbox"/> Private <input checked="" type="checkbox"/>		35 Plan Shape L	
		24 Owner's Name & Address, if known Martin Roedel Prairie Home, Mo. 65068		36 Changes (Explain in #42) Addition Altered <input checked="" type="checkbox"/> Moved <input type="checkbox"/>	
9 Coordinates UTM Lat Long 15/535450/4295890		25 Open to Public? Yes <input type="checkbox"/> No <input checked="" type="checkbox"/>		37 Condition Interior Exterior good	
10 Site <input type="checkbox"/> Building <input checked="" type="checkbox"/> Structure <input type="checkbox"/> Object <input type="checkbox"/>		26 Local Contact Person or Organization Friends of Historic Boonville		38 Preservation Underway? Yes No <input checked="" type="checkbox"/>	
11 On National Register? Yes <input type="checkbox"/> No <input checked="" type="checkbox"/>		27 Other Surveys in Which Included		39 Endangered? By What? Yes No <input checked="" type="checkbox"/>	
12 Is it Eligible? Yes <input type="checkbox"/> No <input checked="" type="checkbox"/>				40 Visible from Public Road? Yes <input checked="" type="checkbox"/> No <input type="checkbox"/>	
13 Part of Estab. Hist. Dist.? Yes <input type="checkbox"/> No <input checked="" type="checkbox"/>				41 Distance from and Frontage on Road	
14 District Potent.? Yes <input type="checkbox"/> No <input checked="" type="checkbox"/>					
15 Name of Established District					
42 Further Description of Important Features		The gable ends have returns. A bracketed eave once accented the roofline; most are gone. Corner boards are capped to form pilasters. A pent, 3 bay porch which extends across the front facade is supported on molded concrete block columns. There is a central entrance and transom at each level. Windows are trabeated, attenuated and 1-over-1. A 1 story ell now sits on a concrete block foundation and has both 2-over-2 (see reverse)		Photo	
43 History and Significance		The builder of the original 4 room section of the house is unknown. This structure was purchased in 1878 by Dr. Samuel M. Teel as his residence. In 1886 he enlarged the dwelling by hiring two local carpenters, Don Carlos and Griesbach to build the front addition. Teel, and his associate Dr. John M. Poindexter maintained an office which was located to the north of this residence. Mrs. Teel remained in the residence following her husband's death in 1912 and eventually sold the house to the present owner in 1934. Mr. Roedel has modernized the residence.			
44 Description of Environment and Outbuildings		The house sits at an angle facing NE onto Highway 87. At the SW corner of the house is a gable shed with board and batten siding.			
45 Sources of Information		History of Howard and Cooper County, 1883, p.1132-33		46 Prepared by L. Harper / J. Higbie	
History of Cooper County, Johnson 1919, p.998		Interview with M. Roedel, 10/80		47 Organization Friends of Historic Boonville	
				48 Date 10/80 49 Revision Date(s)	

42. (cont.) and 3-over-1. It has a pent section and a cellar entrance to the S.

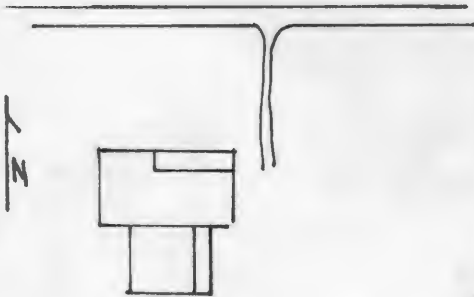




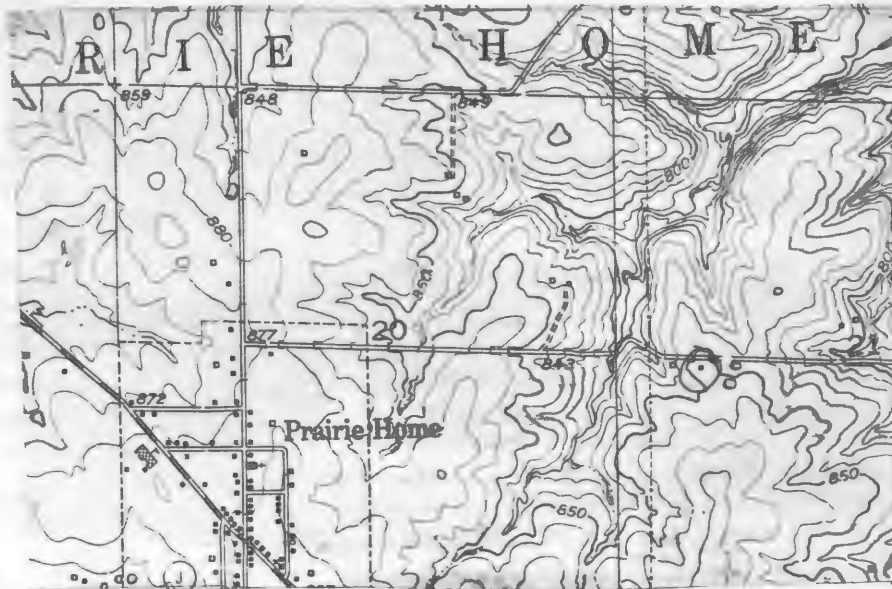




HISTORIC INVENTORY

1 No PH-20		4 Present Name(s) Chenault Residence		80CP0372	
2 County Cooper		5 Other Name(s) T.H. Smith Residence, "Forest View"			
3 Location of Negatives Friends of Historic Boonville		16 Thematic Category			
6 Specific Location NW 1/4 of SW 1/4 of Section 21, T47N, R15W. ST. Rt. 87		17 Date(s) or Period c 1905		28 No of Stories 2	
7 City or Town If Rural, Township & Vicinity Prairie Home		18 Style or Design Vernacular with Queen Anne Affinities		29 Basement? Yes No <input checked="" type="checkbox"/>	
8 Site Plan with North Arrow 		19 Architect or Engineer		30 Foundation Material molded concrete block	
9 Coordinates Lat Long UTM 15/536975/4296415		20 Contractor or Builder T.H. Smith		31 Wall Construction frame	
10 Site: Building <input checked="" type="checkbox"/> Structure: Object <input type="checkbox"/>		21 Original Use, if apparent residence		32 Roof Type & Material cross gable, asphalt sh	
11 On National Register? Yes <input type="checkbox"/> No <input checked="" type="checkbox"/>		22 Present Use residence		33 No of Bays Front 3 Side 1	
12 Is It Eligible? Yes <input checked="" type="checkbox"/> No <input type="checkbox"/>		23 Ownership Public <input type="checkbox"/> Private <input checked="" type="checkbox"/>		34 Wall Treatment clapboard	
13 Part of Estab Hist Dist? Yes <input type="checkbox"/> No <input checked="" type="checkbox"/>		24 Owner's Name & Address, if known Milton Chenault Route 1 Prairie Home, Mo. 65068		35 Plan Shape irreg	
14 District Potent? Yes <input type="checkbox"/> No <input checked="" type="checkbox"/>		25 Open to Public? Yes <input type="checkbox"/> No <input checked="" type="checkbox"/>		36 Changes (Explain in #42) Addition <input checked="" type="checkbox"/> Altered Moved <input type="checkbox"/>	
15 Name of Established District		26 Local Contact Person or Organization Friends of Historic Boonville		37 Condition Interior Exterior fair	
16 Further Description of Important Features The large L shaped main block is accented by corner sun bursts and unbricated shingles. A 1 story pent porch extends across the NE corner. It has molded concrete block foundation piers and columns. A double panelled surround is to each side of the entrance and transom. Windows are trabeated and 1-over-1. A 1 story gable ell extends to the S. It has an enclosed pent porch on its E.		27 Other Surveys in Which Included		38 Preservation Underway? Yes <input type="checkbox"/> No <input checked="" type="checkbox"/>	
43 History and Significance The structure was built for T.H. Smith around 1905. Smith arrived in Prairie Home from Texas, and operated a business there until c 1904. Between 1904 and 1919, one month prior to his death he resided at this location where he "engaged in cattle feeding". By 1925, it was the property of W.E. Wolfe, who it appears resided elsewhere. Oral history indicates that the home was the residence of John Alpers and later Dorsey Alpers, a non resident. The present owner obtained his residence in 1971.		40 Visible from Public Road? Yes <input checked="" type="checkbox"/> No <input type="checkbox"/>		41 Distance from and Frontage on Road	
44 Description of Environment and Outbuildings Sitting close to the road, the house faces N. Outbuildings are to the SE.		46 Prepared by L. Harper /J. Higbie		47 Organization Friends of Historic Boonville	
45 Sources of Information History of Cooper County, Mo. Johnson, p. 770-72-762 Interview with M. Chenault, 10/80		48 Date 10/80		49 Revision Date(s)	

Photo



CP AS 002-1045

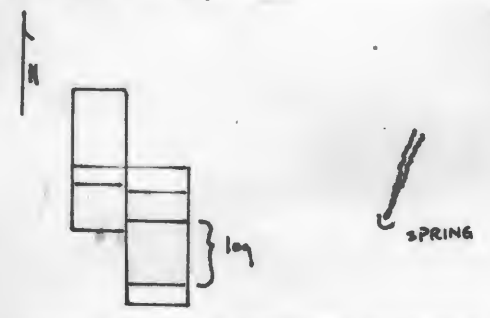
PRAIRIE HOME QUAD 7.5 USGS

1





HISTORIC INVENTORY

1 No PH-14		4 Present Name(s) Alpers Property		80CD0309	
2 County Cooper		5 Other Name(s)			
3 Location of Negatives Friends of Historic Boonville		A.J. Hoenveck Residence			
6 Specific Location SE $\frac{1}{4}$ of SW $\frac{1}{4}$ of Section 21, T47N, R15W. St. Rt. 87		16 Thematic Category		28 No. of Stories 1 $\frac{1}{2}$	
7 City or Town II Rural, Township & Vicinity Prairie Home		17 Date(s) or Period 1880's		29 Basement? Yes No X	
8 Site Plan with North Arrow 		18 Style or Design Vernacular		30 Foundation Material stone piers	
		19 Architect or Engineer		31 Wall Construction log, timber frame	
		20 Contractor or Builder		32 Roof Type & Material gable, corr. tin	
		21 Original Use, if apparent residence		33 No. of Bays Front 2 Side 1	
		22 Present Use abandoned		34 Wall Treatment clapboard	
		23 Ownership Public <input type="checkbox"/> Private <input checked="" type="checkbox"/>		35 Plan Shape rec	
		24 Owner's Name & Address, if known Dorsey Alpers Boonville, Mo. 65233		36 Changes (Explain in #42) Addition <input checked="" type="checkbox"/> Altered <input type="checkbox"/> Moved <input type="checkbox"/>	
9 Coordinates UTM Lat Long 15/537520/4295700		25 Open to Public? Yes <input type="checkbox"/> No <input checked="" type="checkbox"/>		37 Condition Interior Exterior poor	
10 Site <input type="checkbox"/> Building <input checked="" type="checkbox"/> Structure <input type="checkbox"/> Object <input type="checkbox"/>		26 Local Contact Person or Organization Friends of Historic Boonville		38 Preservation Underway? Yes No X	
11 On National Register? Yes <input type="checkbox"/> No X		27 Other Surveys in Which Included		39 Endangered? By What? Yes X No	
12 Is It Eligible? Yes <input checked="" type="checkbox"/> No <input type="checkbox"/>				40 Visible from Public Road? Yes X No	
13 Part of Estab. Hist. Dist.? Yes <input type="checkbox"/> No <input checked="" type="checkbox"/>				41 Distance from and Frontage on Road	
14 District Potent'l? Yes <input type="checkbox"/> No <input checked="" type="checkbox"/>					
15 Name of Established District					

42 Further Description of Important Features The log cabin measures 16'2" square and has dovetail notching. A hip porch is across the S facade and caps a 2'5" wide door and 1 window. A stove chimney is at the E facade. Windows are ~~4-over-4~~ and there are small attic windows flanking the flue. A pent addition and a pent enclosed porch are to the N. A hipped addition extends to the W. On its N is a small pent room which connects the main block to a 2 room gabled structure which is covered with board and batten siding.

Photo

43 History and Significance The structure does not appear on the county plat maps until 1897, but is believed to have been built in the 1880's. Although its style may indicate an even earlier date. In 1897 the structure was the residence of A.J. Hornbeck, also known as "Tiddlywinks". Hornbeck was in residence until after 1915, followed at some date prior to 1925 by J. Kirschman. By 1959 it was owned by L.C. Simmers. The present owner obtained it prior to 1975.

44 Description of Environment and Outbuildings Facing S, the cabin sits on the side of a hill. There are no outbuildings remaining. A spring is to the E of the cabin. State Road 87 curves to the S of the house.

45 Sources of Information

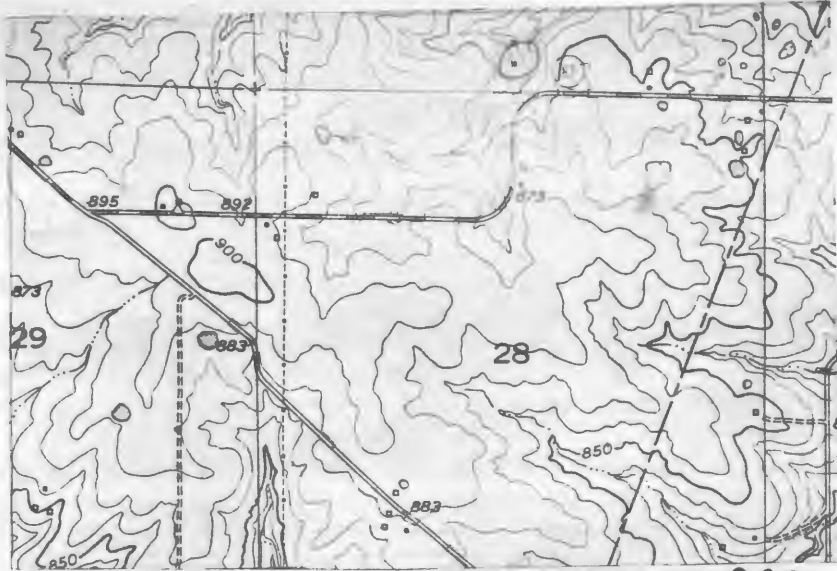
Atlas Map of Cooper County, Mo., 1877
Illustrated Historical Atlas of Cooper County, Mo., 1897
Standard Atlas of Cooper County, Mo., 1915
1874, 1925, 1959, 1975. Maps of Cooper County, Mo.
Interview with Mrs. Nancy Farris, 12/80

46 Prepared by
L. Harper / J. Higbie

47 Organization Friends of Historic Boonville

48 Date 10/80 49 Revision Date(s)

CP AS 002-1046

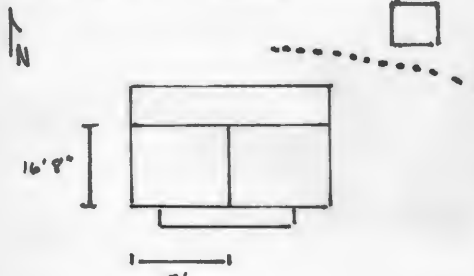


Prairie Home Quad 7.5 USGS





HISTORIC INVENTORY

1 No PH-17		4 Present Name(s) Faust Residence		80CP 0367	
2 County Cooper		5 Other Name(s)			
3 Location of Negatives Friends of Historic Boonville		J. G. Spieler Residence			
6 Specific Location SE 1/4 of NE 1/4 of Section 21, T47N, R15W. St. Rt. 87		16 Thematic Category		28 No of Stories 1 1/2	
7 City or Town If Rural, Township & Vicinity Prairie Home		17 Date(s) or Period c 1850's		29 Basement? Yes <input type="checkbox"/> No <input checked="" type="checkbox"/>	
8 Site Plan with North Arrow 		18 Style or Design Vernacular		30 Foundation Material stone	
9 Coordinates UTM Lat Long 15/338295/4296660		19 Architect or Engineer		31 Wall Construction log frame	
10 Site: Building <input checked="" type="checkbox"/> Structure: Object <input type="checkbox"/>		20 Contractor or Builder		32 Roof Type & Material gable, asphalt sh	
11 On National Register? Yes <input type="checkbox"/> No <input checked="" type="checkbox"/>		21 Original Use, if apparent residence		33 No of Bays Front 4 Side 2	
12 Is It Eligible? Yes <input checked="" type="checkbox"/> No <input type="checkbox"/>		22 Present Use abandoned		34 Wall Treatment composition siding	
13 Part of Estab Hist Dist? Yes <input type="checkbox"/> No <input checked="" type="checkbox"/>		23 Ownership Public <input type="checkbox"/> Private <input checked="" type="checkbox"/>		35 Plan Shape rec	
14 District Potent'l? Yes <input type="checkbox"/> No <input checked="" type="checkbox"/>		24 Owner's Name & Address, if known Rick Faust Route 1 Prairie Home, Mo. 65068		36 Changes (Explain in #42) Addition <input checked="" type="checkbox"/> Altered <input checked="" type="checkbox"/> Moved <input type="checkbox"/>	
15 Name of Established District		25 Open to Public? Yes <input type="checkbox"/> No <input checked="" type="checkbox"/>		37 Condition Interior fair Exterior fair	
42 Further Description of Important Features		26 Local Contact Person or Organization Friends of Historic Boonville		38 Preservation Underway? Yes <input type="checkbox"/> No <input checked="" type="checkbox"/>	
43 History and Significance		27 Other Surveys in Which Included		39 Endangered? By What? Yes <input type="checkbox"/> No <input checked="" type="checkbox"/>	
44 Description of Environment and Outbuildings		40 Visible from Public Road? Yes <input checked="" type="checkbox"/> No <input type="checkbox"/>		41 Distance from and Frontage on Road	
45 Sources of Information		46 Prepared by		Photo	

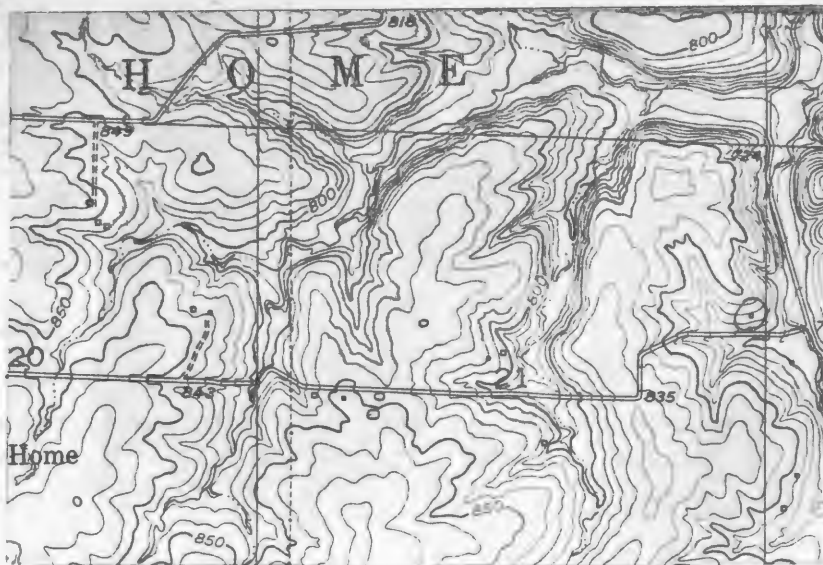
8" logs with dovetail notching form the SW room of this residence. There is a boxed stair in the NW corner and a W chimney in this 17' X 16'8" cabin. A gabled, 1 1/2 story timber frame room has been added to the E. Each room has a front entrance under the pent porch. The roof has a narrow drip course. A pent addition extends across the rear facade. Fenestration has been altered.

By 1874, J.G. Spieler was in residence at this location, most probably in the log portion of the structure. In 1897, Mrs. Spieler is listed as the owner. At c 1913, John Korsen purchased the dwelling and 5 acres for his residence. Oral history indicates from 1950 to 1976, the structure was the residence of John Walters, Charles Berry and a Mr. Craighead.

The house faces S and sits on the top of a hill. A stone wall and gabled, vertical board shed are to the N.

Atlas Map of Cooper County, Mo., 1877 Interview with R. Faust, 10/80
Illustrated Historical Atlas of Cooper County, Mo., 1897
Standard Atlas of Cooper County, Mo., 1915
Cooper County Directory, 1912-13, p. 210
1925 Plat Map of Cooper County, Mo.

L. Harper / J. Higbie
Organization Friends of Historic Boonville
Date 10/80 Revision Date(s)



CP-AS-002-1047

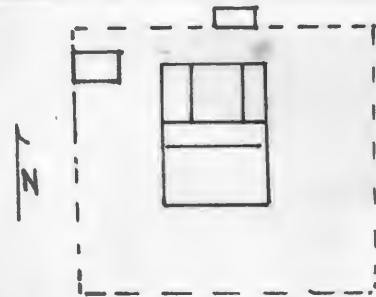
PRAIRIE HOME QUAD 7.5 USGS



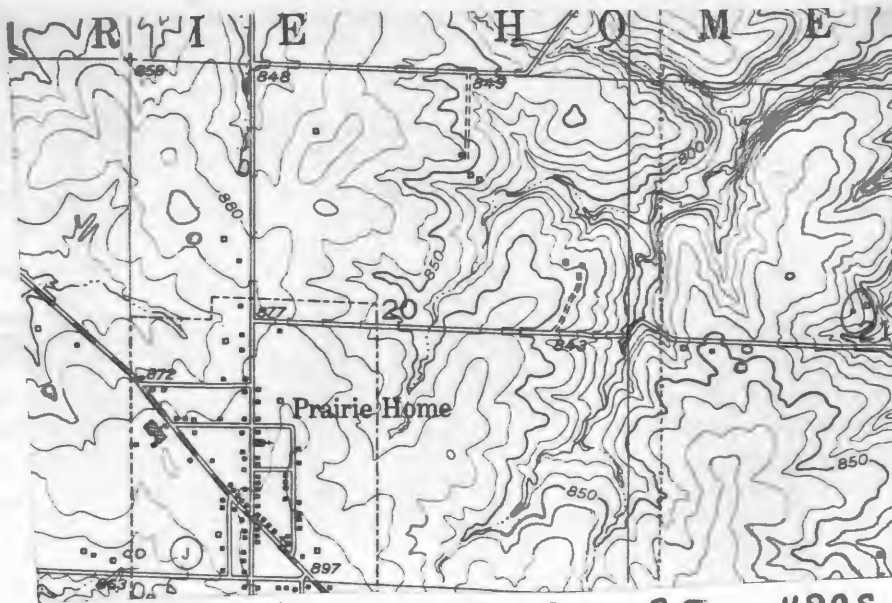


CP-AS-002-1048

HISTORIC INVENTORY

1 No PH-18		4 Present Name(s) Bishop Property	
2 County Cooper		5 Other Name(s) SOCPO369	
3 Location of Negatives Friends of Historic		John Snodgrass Residence	
6 Specific Location E 1/4 of NW 1/4 of Section 21, T47N, R15W. <u>St. Rt. 87</u>		16 Thematic Category	
7 City or Town If Rural, Township & Vicinity Prairie Home		17 Date(s) or Period c 1875	
8 Site Plan with North Arrow		18 Style or Design Vernacular	
		19 Architect or Engineer	
		20 Contractor or Builder John Snodgrass	
21 Original Use, if apparent residence		28 No. of Stories 1	
22 Present Use residence		29 Basement? Yes No <input checked="" type="checkbox"/>	
23 Ownership Public <input type="checkbox"/> Private <input checked="" type="checkbox"/>		30 Foundation Material stone piers	
24 Owner's Name & Address, if known Bill Bishop Jamestown, Mo.		31 Wall Construction frame	
25 Open to Public? Yes <input type="checkbox"/> No <input checked="" type="checkbox"/>		32 Roof Type & Material gable, corr metal	
26 Local Contact Person or Organization Friends of Historic Boonville		33 No. of Bays Front 3 Side 2	
27 Other Surveys in Which Included		34 Wall Treatment masonite siding	
28 Further Description of Important Features Windows in the main block and a pent addition across its N facade are 2-over-2. Projecting to the N is a gable ell with a pent porch on the E and a pent enclosed porch on the W. There is a 6-over-6 window remaining in this rear section.		35 Plan Shaperec	
29 History and Significance The structure was constructed between 1874 and 1877 by John Snodgrass as a replacement to an earlier structure that was located about 1,000 yards to the north. By 1897, it was the residence of Fredrick Schilb, who remained here until 1911. Schilb, a german immigrant, arrived in the U. S. with his parents and later enlisted into the Union Army seeing action in both the Civil War and in the Indian Wars of the 1860's. By 1925, the property was the residence of O. Haley and remained as such until after 1959, when it sold to the present owner.		36 Changes (Explain in #42) Addition <input checked="" type="checkbox"/> Altered Moved <input type="checkbox"/>	
30 Description of Environment and Outbuildings Enclosed by a fenced yard, the house sits on a hill facing S. A gabled frame shed caps a stone cellar at the NW corner. A pent shed is to the rear.		37 Condition Interior Exterior good	
31 Sources of Information History of Cooper County, Mo., Johnson, 766-68 Atlas Map of Cooper County, Mo., 1877 Illustrated Historical Atlas of Cooper County, Mo., 1897 Standard Atlas of Cooper County, Mo., 1915 1874, 1925, 1959 Maps of Cooper County, Mo.		38 Preservation Underway? Yes No <input checked="" type="checkbox"/>	
32 Prepared by L. Harper / J. Higbie		39 Endangered? By What? for sale Yes No <input checked="" type="checkbox"/>	
33 Organization Friends of Historic Boonville		40 Visible from Public Road? Yes <input checked="" type="checkbox"/> No	
34 Date 10/80		41 Distance from and Frontage on Road	

Photo



CP-A5-002-1048

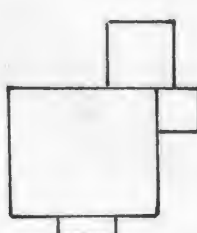
PRAIRIE HOME Quad 7.5 USGS

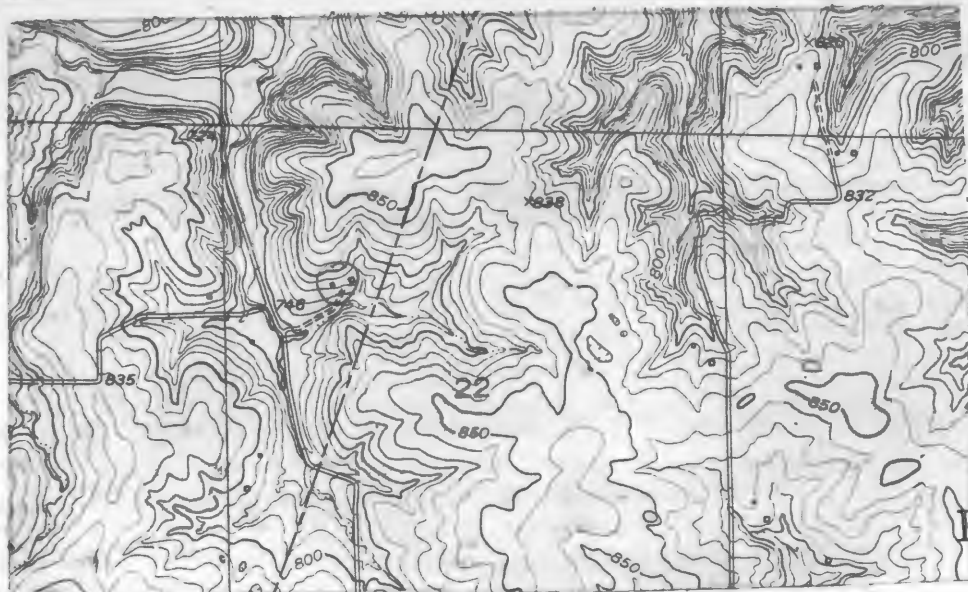
1





HISTORIC INVENTORY

1 No PH-15		4 Present Name(s) Knierim Property		80 CP 0349	
2 County Cooper		5 Other Name(s)			
3 Location of Negatives Friends of Historic Boonville		16 Thematic Category			
6 Specific Location SW $\frac{1}{4}$ of NW $\frac{1}{4}$ of Section 22, T47N, R15W. St. Rt. 87 Hwy. 44		17 Date(s) or Period 1880-90's (1900)		28 No of Stories 1	
7 City or Town Prairie Home		18 Style or Design Vernacular		29 Basement? Yes No <input checked="" type="checkbox"/>	
8 Site Plan with North Arrow 		19 Architect or Engineer Vernacular		30 Foundation Material stone	
9 Coordinates Lat Long 15/538635/4296690		20 Contractor or Builder Charles Kirschman		31 Wall Construction frame	
10 Site: Building Structure: Object		21 Original Use, if apparent residence		32 Roof Type & Material low hip, rib tin	
11 On National Register? Yes <input type="checkbox"/> No <input checked="" type="checkbox"/>		22 Present Use abandoned		33 No of Bays Front 6 Side 4	
12 Is It Eligible? Yes <input type="checkbox"/> No <input checked="" type="checkbox"/>		23 Ownership Public <input type="checkbox"/> Private <input checked="" type="checkbox"/>		34 Wall Treatment clapboard	
13 Part of Estab Hist Dist? Yes <input type="checkbox"/> No <input checked="" type="checkbox"/>		24 Owner's Name & Address, if known Jim Knierim Prairie Home, Mo. 65068		35 Plan Shape rec	
14 District Potent? Yes <input type="checkbox"/> No <input checked="" type="checkbox"/>		25 Open to Public? Yes <input type="checkbox"/> No <input checked="" type="checkbox"/>		36 Changes (Explain in #42) Addition <input checked="" type="checkbox"/> Altered <input type="checkbox"/> Moved <input type="checkbox"/>	
15 Name of Established District		26 Local Contact Person or Organization Friends of Historic Boonville		37 Condition Interior Exterior fair	
42 Further Description of Important Features The structure is unique in that it is 2 rooms deep with 4 bays to the E and W sides. Each facade has an entrance. The front has 2 entrances capped by a 2 bay pent porch. Windows are trabeated and 2-over-2. At the NE corner is an enclosed porch on a concrete foundation and a gabled room with an end chimney. This gabled room was built later and is now being razed. On the interior the millwork is plain and there are 4 panelled doors.		27 Other Surveys in Which Included		38 Preservation Underway? Yes No <input checked="" type="checkbox"/>	
43 History and Significance The structure was built or moved to this location after 1897, by Charles Kirschman on land that had been in the family since before 1877. He remained in residence until after 1915. At 1925, it was owned by J.P. Schilb, 1959 by Eugen Casil, 1975, the present owner.		44 Description of Environment and Outbuildings The house sits in a valley facing S. A large barn and frame sheds are to the E.		39 Endangered? By What? abandoned Yes <input checked="" type="checkbox"/> No	
45 Sources of Information Atlas Map of Cooper County, Mo., 1877 Illustrated Historical Atlas of Cooper County, Mo. 1897 1925, 1959, 1975, Maps of Cooper County, Mo.		46 Prepared by L. Harper/J. Higbie		47 Organization Friends of Historic Boonville	
		48 Date 10/80		49 Revision Date(s)	

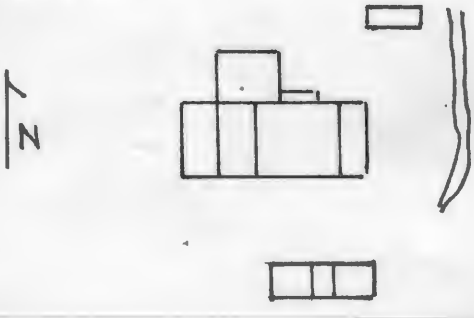


PRAIRIE HOME QUAD 7.5 U.S.G.S



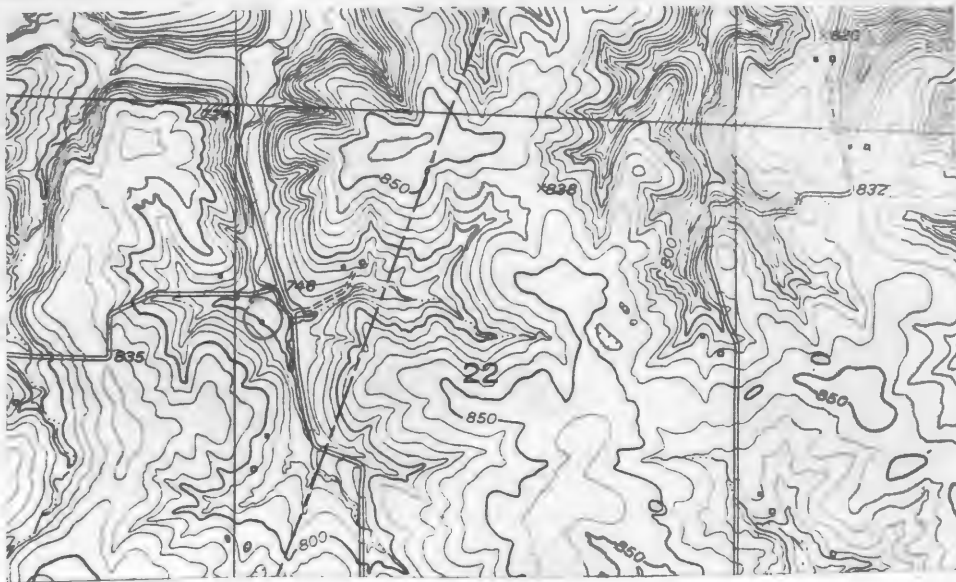


HISTORIC INVENTORY

1 No PH-16		4 Present Name(s) Abrahms Residence	
2 County Cooper		5 Other Name(s) 80CP0356	
3 Location of Negatives Friends of Historic Boonville			
6 Specific Location SW 1/4 of NW 1/4 of Section 22, T47N, R15W. <i>St. Rt. 87Hwy</i>		16 Thematic Category	
7 City or Town If Rural, Township & Vicinity Prairie Home		17 Date(s) or Period c 1915	
8 Site Plan with North Arrow 		18 Style or Design Vernacular	
		19 Architect or Engineer	
		20 Contractor or Builder	
		21 Original Use, if apparent residence	
9 Coordinates UTM Lat Long 15/538420/4296515		22 Present Use residence	
10 Site Building Structure Building <input checked="" type="checkbox"/> Object <input type="checkbox"/>		23 Ownership Public <input type="checkbox"/> Private <input checked="" type="checkbox"/>	
11 On National Register? Yes <input type="checkbox"/> No <input checked="" type="checkbox"/>		24 Owner's Name & Address, if known Rick Abrahms Route 1 Prairie Home, Mo. 65068	
12 Is It Eligible? Yes <input type="checkbox"/> No <input checked="" type="checkbox"/>		25 Open to Public? Yes <input type="checkbox"/> No <input checked="" type="checkbox"/>	
13 Part of Estab Hist Dist? Yes <input type="checkbox"/> No <input checked="" type="checkbox"/>		26 Local Contact Person or Organization Friends of Historic Boonville	
14 District Potent? Yes <input type="checkbox"/> No <input checked="" type="checkbox"/>		27 Other Surveys in Which Included	
15 Name of Established District		28 No of Stories 1 1/2	
42 Further Description of Important Features Built on the same plan and style as the log cabins the house has a pent porch and a boxed stair in the NW corner. Several alterations include a sliding door to the S and a shallow rectangular bay to the N to accomadate a wood burning stove. One of the 2 pent rooms to the rear has been converted into a modern kitchen. To the N is a new 1 story gabled ell.		29 Basement? Yes <input type="checkbox"/> No <input checked="" type="checkbox"/>	
		30 Foundation Material concrete	
		31 Wall Construction frame	
		32 Roof Type & Material gable, asphalt sh	
43 History and Significance County plat maps do not indicate a structure here up until 1915, the land was part of the Robert Koemphfer farm. oral history indicates that the dwelling was the home of Sell Zimmerman until 1970, and Clarke Berry 1970-74. The present owner obtained his residence in 1974 and is in the process of completly renovating it.		33 No of Bays Front 2 Side 2	
		34 Wall Treatment clapboard	
		35 Plan Shape rec	
		36 Changes (Explain in #42) Addition <input checked="" type="checkbox"/> Altered <input checked="" type="checkbox"/> Moved <input type="checkbox"/>	
44 Description of Environment and Outbuildings The house faces E. There are frame outbuildings and a stone cellar to the S. To the N is a gabled and pent garage.		37 Condition Interior Exterior fair	
		38 Preservation Underway? Yes <input type="checkbox"/> No <input checked="" type="checkbox"/>	
		39 Endangered? By What? Yes <input type="checkbox"/> No <input checked="" type="checkbox"/>	
		40 Visible from Public Road? Yes <input checked="" type="checkbox"/> No <input type="checkbox"/>	
45 Sources of Information Illustrated Historical Atlas of Cooper County, Mo., 1897 Standard Atlas of Cooper County, Mo., 1915 1925, 1959, Maps of Cooper County, Mo. Interview with Rick Abrahms, 10/80		41 Distance from and Frontage on Road	
		46 Prepared by L. Harper/J. Higbie	
47 Organization Friends of Historic Boonville		48 Date 10/80	
		49 Revision Date(s)	

Photo

CP-AS-002-1050



PRAIRIE Home
Quad
7.5
USGS



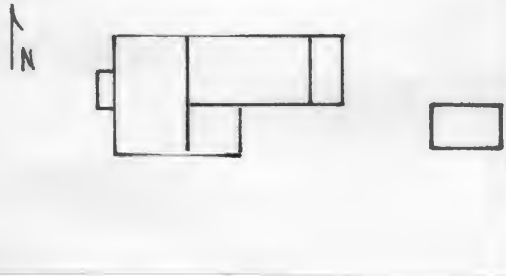





CP-AS-002-1051

Office of Historic Preservation, P.O. Box 176, Jefferson City, Missouri 65101

HISTORIC INVENTORY

1 No PH-13		4 Present Name(s) Meyer Property	
2 County Cooper		80CPD303	
3 Location of Negatives Friends of Historic Boonville		5 Other Name(s) John P. Hornbeck Residence	
6 Specific Location NW 1/4 of NE 1/4 of Section 28 T47N, R15W. St. Rt. 87		16 Thematic Category 17 Date(s) or Period 1880-1900	
7 City or Town If Rural, Township & Vicinity Prairie Home		18 Style or Design Vernacular	
8 Site Plan with North Arrow 		19 Architect or Engineer	
		20 Contractor or Builder	
9 Coordinates Lat UTM Long 15/537535/4295320		21. Original Use, if apparent residence	
10 Site: Building <input checked="" type="checkbox"/> Structure: Object <input type="checkbox"/>		22 Present Use abandoned	
11 On National Register? Yes <input type="checkbox"/> No <input checked="" type="checkbox"/>		23 Ownership Public <input type="checkbox"/> Private <input checked="" type="checkbox"/>	
12 Is it Eligible? Yes <input checked="" type="checkbox"/> No <input type="checkbox"/>		24 Owner's Name & Address, if known Ben Meyer Route 1 Prairie Home, Mo. 65068	
13 Part of Estab Hist Dist? Yes <input type="checkbox"/> No <input checked="" type="checkbox"/>		25 Open to Public? Yes <input type="checkbox"/> No <input checked="" type="checkbox"/>	
14 District Potent? Yes <input type="checkbox"/> No <input checked="" type="checkbox"/>		26 Local Contact Person or Organization Friends of Historic Boonville	
15 Name of Established District		27. Other Surveys in Which Included	
42 Further Description of Important Features Chimneys flank the central hall. The boxed eaves have built in gutters and skews at the gable ends. Windows are trabeated, 1-over-1. The front 3 bay porch has a brick foundation and brick piers with battered wood columns. To the rear is a gable ell and a pent room. There is a later pent porch at the E end of the ell.		32 No of Stories 1 1/2	
		28 Basement? Yes <input checked="" type="checkbox"/> No <input type="checkbox"/>	
		30 Foundation Material field stone	
		31 Wall Construction frame	
		32 Roof Type & Material cross gable, rib tin	
		33 No of Bays Front 3 Side 2	
		34 Wall Treatment clapboard	
		35 Plan Shape L	
		36 Changes (Explain in #42) Addition <input checked="" type="checkbox"/> Altered <input checked="" type="checkbox"/> Moved <input type="checkbox"/>	
		37 Condition Interior _____ Exterior fair	
		38 Preservation Underway? Yes <input type="checkbox"/> No <input checked="" type="checkbox"/>	
		39 Endangered? By What? Yes <input checked="" type="checkbox"/> No <input type="checkbox"/> abandoned	
		40 Visible from Public Road? Yes <input checked="" type="checkbox"/> No <input type="checkbox"/>	
		41 Distance from and Frontage on Road	



43 History and Significance
By 1897 the structure was the dwelling of John P. Hornbeck and remained as such until after 1925. The 1959 map lists only the initials W.M. for ownership. By 1975 the present owner obtained the property. An early structure, being the home of Andrew Hornbeck was located on the site of the existing structure.

44 Description of Environment and Outbuildings
The house faces W. State Road 87 originally made a curve to the immediate W of the house, but it has been altered and is now further to the W. To the back of the house is a timber frame shed. It sits on a stone foundation, is clapboarded, and has a corrugated metal gable roof.

45 Sources of Information

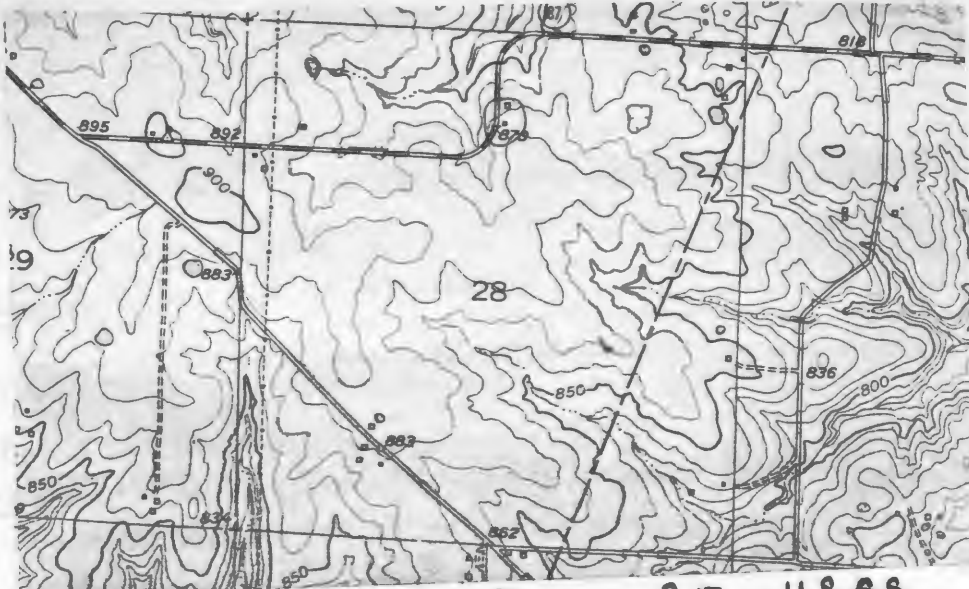
Atlas Map of Cooper County, Mo., 1877
Illustrated Historical Atlas of Cooper County, Mo. 1897
Standard Atlas of Cooper County, 1915
1925, 1959, 1975, Maps of Cooper County, Mo.

46 Prepared by
L. Harper / J. Higbie

47 Organization **Friends of Historic Boonville**

48 Date **10/80** 49 Revision Date(s)

CP-AS-002-1051



Prairie Home Quad 7.5 USGS





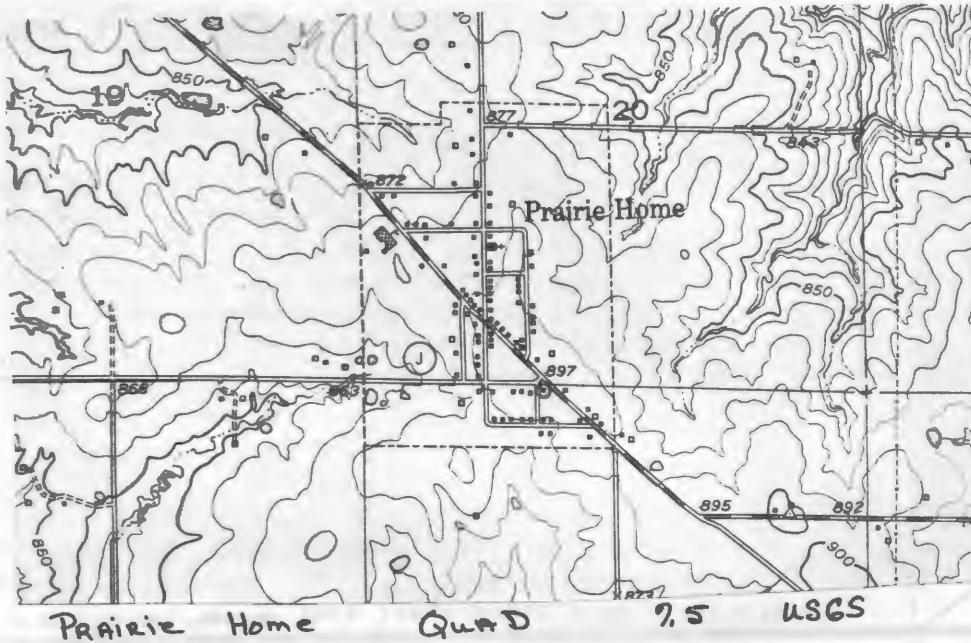
HISTORIC INVENTORY

CP-AS 002-1032

1 No PH-63		4 Present Name(s) Masonic Hall		80CP0810	
2 County Cooper		5 Other Name(s)			
3 Location of Negatives Friends of Historic Boonville		M. E. Church, Masonic Hall, Prairie Home School			
6 Specific Location NE ¼ of NE ¼ of NW ¼ of Section 29, T47N, R15W.		16 Thematic Category		28 No. of Stories 2	
7 City or Town If Rural, Township & Vicinity Prairie Home		17 Date(s) or Period 1924		29 Basement? Yes No <input checked="" type="checkbox"/>	
8 Site Plan with North Arrow		18 Style or Design Vernacular		30 Foundation Material poured concrete	
		19 Architect or Engineer		31 Wall Construction frame	
		20 Contractor or Builder		32 Roof Type & Material hip, asphalt sh.	
		21 Original Use, if apparent masonic lodge		33 No. of Bays Front 4 Side	
		22 Present Use masonic lodge		34 Wall Treatment vinyl siding	
		23 Ownership Public <input type="checkbox"/> Private <input checked="" type="checkbox"/>		35 Plan Shape rec	
		24 Owner's Name & Address, if known Masons Masonic Hall Prairie Home, Mo. 65068		36 Changes (Explain in #42) Addition <input type="checkbox"/> Altered <input checked="" type="checkbox"/> Moved <input type="checkbox"/>	
9 Coordinates UTM Lat Long 15/533660/4295680		25 Open to Public? Yes <input type="checkbox"/> No <input checked="" type="checkbox"/>		37 Condition Interior Exterior good	
10 Site Building <input checked="" type="checkbox"/> Structure Object <input type="checkbox"/>		26 Local Contact Person or Organization Friends of Historic Boonville		38 Preservation Underway? Yes No <input checked="" type="checkbox"/>	
11 On National Register? Yes <input type="checkbox"/> No <input checked="" type="checkbox"/>		27 Other Surveys in Which Included		39 Endangered? By What? Yes No <input checked="" type="checkbox"/>	
12 Is it Eligible? Yes <input checked="" type="checkbox"/> No <input type="checkbox"/>				40 Visible from Public Road? Yes <input checked="" type="checkbox"/> No	
13 Part of Estab Hist Dist? Yes <input type="checkbox"/> No <input checked="" type="checkbox"/>				41 Distance from and Frontage on Road	
14 District Potenti'l? Yes <input type="checkbox"/> No <input checked="" type="checkbox"/>					
15 Name of Established District					
42 Further Description of Important Features This large plain blocky structure has an entrance and transom on the N and an entrance on the S. Windows on the N & S are 1-over-1; no windows are to the E & W.					
43 History and Significance This is the second Masonic Lodge to occupy this site. The first constructed in 1916 served both as the Prairie Home Grade School (1st floor), the Masonic Hall, and the meeting place for the Methodist Church before their present church building was constructed. In 1924, the building burned as a result of a careless hobo who had shelter for the night. The present building was constructed in the fall of 1924 and served as both the Masonic Lodge and until 1936, the Prairie Home Grade School. Following (see reverse)					
44 Description of Environment and Outbuildings Facing N, the building sits at the SW corner of Highway 87 and Church St. No outbuildings are present. The large triangular shaped fairgrounds are to the N.					
45 Sources of Information Interview with Roy Wallenmeyer, and Mr. & Mrs. Martin Roedel, 12/80 Notes from Bob Long, 12/80					
46 Prepared by L. Harper/ J. Higbie					
47 Organization Friends of Historic Boonville					
48 Date 10/80 49 Revision Date(s)					

Photo

43. (cont.) this the 1st story was converted into a rental residence. At present the 1st story serves as a banquet room and the 2nd story as the Masons meeting room.






Prairie Home Band
showing original
building in
background
July 1916



Serving Dinner At the laying of the corner stone
M.E. Church, May 20, 1916 - old building -





PRAIRIE HOME BAND,
JULY 1911.

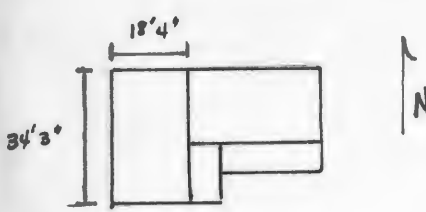
PHOTO BY



C1458

Serving Dinner at the Laying of the Corner Stone M. E.
Church South May 20, 1916, Prairie Home

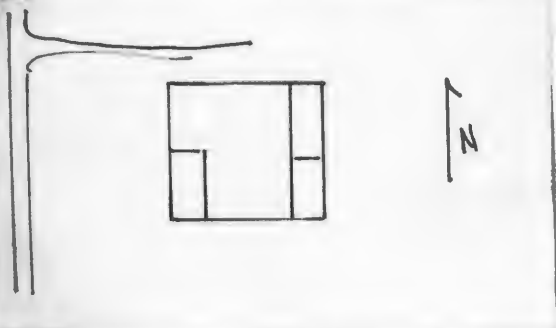
HISTORIC INVENTORY

1 No PH-49		4 Present Name(s) Farris Property	
2 County Cooper		5 Other Name(s) SDCP0793	
3 Location of Negatives Friends of Historic Boonville		Ludwig Mentz Homestead	
6 Specific Location NW 1/4 of NW 1/4 of Section 4, T47N, R15W.		16 Thematic Category	
7 City or Town If Rural, Township & Vicinity Prairie Home		17 Date(s) or Period c 1850's-c 1880's	
8 Site Plan with North Arrow 		18 Style or Design Vernacular	
9 Coordinates UTM Lat Long 15/537230/4302065		19 Architect or Engineer	
10 Structure I. Building <input checked="" type="checkbox"/> Structure II. Object <input type="checkbox"/>		20 Contractor or Builder	
11 On National Register? Yes <input type="checkbox"/> No <input checked="" type="checkbox"/>		21 Original Use, if apparent residence	
12 Is It Eligible? Yes <input type="checkbox"/> No <input type="checkbox"/>		22 Present Use abandoned	
13 Part of Estab. Hist. Dist.? Yes <input type="checkbox"/> No <input checked="" type="checkbox"/>		23 Ownership Public <input type="checkbox"/> Private <input checked="" type="checkbox"/>	
14 District Potent'l? Yes <input type="checkbox"/> No <input checked="" type="checkbox"/>		24 Owner's Name & Address, if known Nuckols Farris 113 W. Spring Boonville, Mo. 65233	
15 Name of Established District		25 Open to Public? Yes <input type="checkbox"/> No <input checked="" type="checkbox"/>	
42 Further Description of Important Features The double pen log cabin from the W section and measures 18'4" X 34'3". It retains 2 plank doors and a boxed stair in the NW corner of the S. room. A frame section with a gable roof and a pent section project to the E. The gable portion has an open pent porch along its S facade. Windows are generally 6-over-6. The S room of the original part is over a stone cellar. Molded millwork accents the otherwise plain interior. The house has electricity.		26 Local Contact Person or Organization Friends of Historic Boonville	
43 History and Significance By 1874, Ludwig Mentz was in residence at this location, but it is unknown whether he built the structure or when he arrived here. By 1897, it was the farm residence of Fred Heckerman, followed by Tyre Farris. In 1915 it was owned by J.D. Derendinger. At c.1915 it sold to John Knierim, who remained in residence until 1936, when he sold out and moved 2 miles S.E. (PH-47). The present owner has owned the farm dwelling since the 1930's and for many years he was in residence.		27 Other Surveys in Which Included	
44 Description of Environment and Outbuildings Approximately 1 mile N of County Road EE at the end of a long private lane that runs along Wolf Creek sits this residence. It faces S and has outbuildings to the NE and SW. A well is at the SE corner of the house, as well as an outside stone oven.		28 No. of Stories 1 1/2	
45 Sources of Information Atlas Map of Cooper County, 1877 1874, 1925, 1959, Maps of Cooper County Illustrated Historical Atlas of Cooper County, Mo., 1897 Standard Atlas of Cooper County, Mo., 1915 Interview with Tony Kirschman, 10/80 Interview with Mrs. Nuckols Farris, 12/80		29 Basement? Yes <input type="checkbox"/> No <input checked="" type="checkbox"/>	
		30 Foundation Material cut stone	
		31 Wall Construction log and frame	
		32 Roof Type & Material cross gable, corr. metal	
		33 No. of Bays Front 4 Side 2	
		34 Wall Treatment clapboard	
		35 Plan Shape L	
		36 Changes (Explain in #42) Addition <input type="checkbox"/> Altered <input type="checkbox"/> Moved <input type="checkbox"/>	
		37 Condition Interior poor Exterior poor	
		38 Preservation Underway? Yes <input type="checkbox"/> No <input checked="" type="checkbox"/>	
		39 Endangered? By What? Yes <input checked="" type="checkbox"/> No <input type="checkbox"/>	
		40 Visible from Public Road? Yes <input type="checkbox"/> No <input checked="" type="checkbox"/>	
		41 Distance from and Frontage on Road	
		46 Prepared by L. Harper / J. Higbie	
		47 Organization Friends of Historic Boonville	
		48 Date 10/80	
		49 Revision Date(s)	

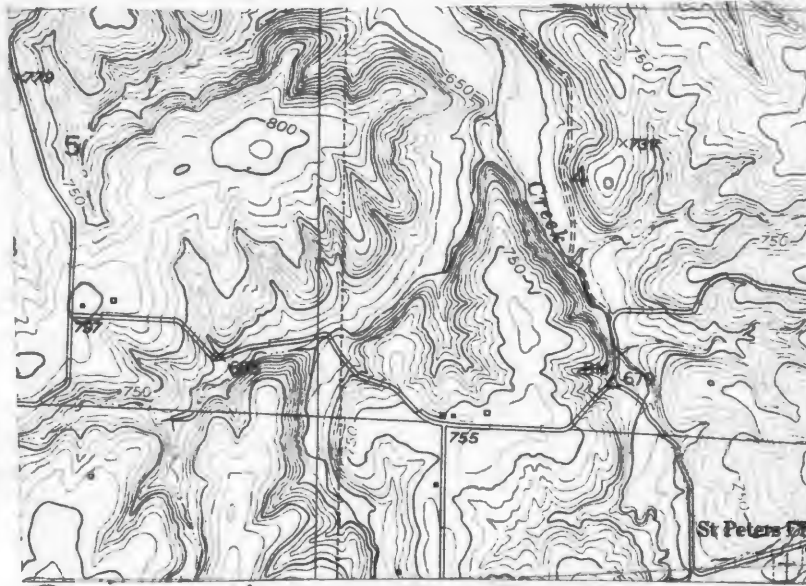




HISTORIC INVENTORY

1 No PH-35		4 Present Name(s) Holiday Residence	
2 County Cooper		5 Other Name(s) 800PO781	
3 Location of Negatives Friends of Historic Boonville		Long View Farm, J. H. Graff Residence	
6 Specific Location SW 1/4 of SE 1/4 of Section 5, T47N, R15W.		16 Thematic Category	
7 City or Town If Rural, Township & Vicinity Prairie Home		17 Date(s) or Period c1915	
8 Site Plan with North Arrow 		18 Style or Design Vernacular with Queen Anne Affinities	
9 Coordinates UTM Lat Long 15/536040/4300875		19 Architect or Engineer	
10 Site Structure Building Object <input checked="" type="checkbox"/> <input type="checkbox"/>		20 Contractor or Builder J. H. Graff (carpenter)	
11 On National Register? Yes <input type="checkbox"/> No <input checked="" type="checkbox"/>		21 Original Use, if apparent residence	
12 Is It Eligible? Yes <input checked="" type="checkbox"/> No <input type="checkbox"/>		22 Present Use residence	
13 Part of Estab Hist Dist? Yes <input type="checkbox"/> No <input checked="" type="checkbox"/>		23 Ownership Public <input type="checkbox"/> Private <input checked="" type="checkbox"/>	
14 District Potent? Yes <input type="checkbox"/> No <input checked="" type="checkbox"/>		24 Owner's Name & Address, if known A. L. Holiday Route 1 Prairie Home, Mo, 65068	
15 Name of Established District		25 Open to Public? Yes <input type="checkbox"/> No <input checked="" type="checkbox"/>	
42 Further Description of Important Features The front porch continues the slope of the roof and is supported on turned posts and spindle frieze. There are gable wall dormers to the N and W and a pent dormer to the W. Windows are 1-over-1 and trabeated. Two pent additions are to the rear.		26 Local Contact Person or Organization Friends of Historic Boonville	
43 History and Significance The dwelling was constructed by J. H. Graff for his residence and remained as such until 1945. The present owner has been in residence since that year.		27 Other Surveys in Which Included	
44 Description of Environment and Outbuildings The house faces W and sits close to the road. Outbuildings are to the NE. All have gabled roofs and are frame.		28 No. of Stories 1 1/2	
45 Sources of Information Standard Atlas of Cooper County 1915 1925 Map of Cooper County, Mo. Interview with M. Roedel, 12/80		29 Basement? Yes <input type="checkbox"/> No <input checked="" type="checkbox"/>	
		30 Foundation Material molded concrete block	
		31 Wall Construction frame	
		32 Roof Type & Material cross gable, asphalt sh	
		33 No. of Bays Front Side 3	
		34 Wall Treatment clapboard	
		35 Plan Shape rec	
		36 Changes (Explain in #42) Addition <input checked="" type="checkbox"/> Altered <input type="checkbox"/> Moved <input type="checkbox"/>	
		37 Condition Interior Exterior fair	
		38 Preservation Underway? Yes <input type="checkbox"/> No <input checked="" type="checkbox"/>	
		39 Endangered? By What? Yes <input type="checkbox"/> No <input checked="" type="checkbox"/>	
		40 Visible from Public Road? Yes <input checked="" type="checkbox"/> No <input type="checkbox"/>	
		41 Distance from and Frontage on Road	
		Photo	
		46 Prepared by L. Harper/J. Higbie	
		47 Organization Friends of Historic Boonville	
		48 Date 10/80 49 Revision Date(s)	

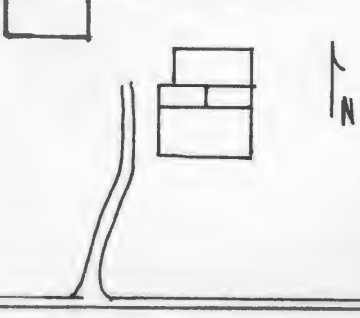
CP-AS 002-1054





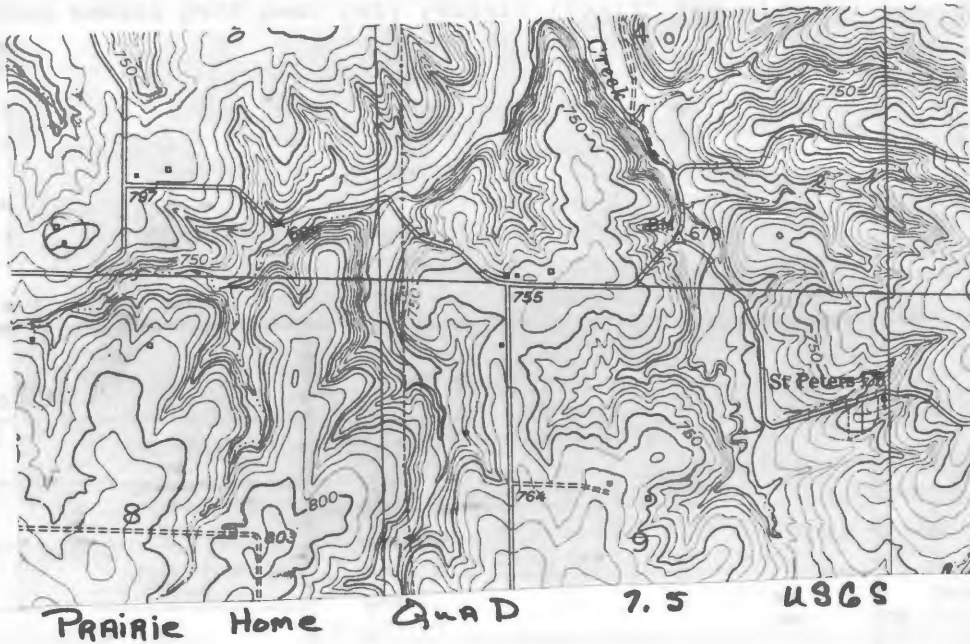
Office of Historic Preservation, P.O. Box 176, Jefferson City, Missouri 65101
HISTORIC INVENTORY

CP-AS-002-1055

1 No. PH-34		4 Present Name(s) Carey Property		80CP 0410	
2 County Cooper		5 Other Name(s)		80CP 0787 barn	
3 Location of Negatives Friends of Historic Boonville					
6 Specific Location SE 1/4 of SW 1/4 of Section 5, T47N R15W.		16 Thematic Category		28 No. of Stories 1	
7 City or Town Prairie Home		17 Date(s) or Period 1850's, 1880's		29 Basement? Yes No X	
8 Site Plan with North Arrow		18 Style or Design Vernacular		30 Foundation Material stone	
		19 Architect or Engineer		31 Wall Construction timber frame	
		20 Contractor or Builder		32 Roof Type & Material gable, asphalt sh	
9 Coordinates Lat Long UTM 15/535800/4300670		21 Original Use, if apparent residence		33 No. of Bays Front 5 Side 1	
10 Site Building Structure Object		22 Present Use abandoned		34 Wall Treatment composition	
11 On National Register? Yes No X		23 Ownership Public Private X		35 Plan Shape irreg	
12 Is It Eligible? Yes No X		24 Owner's Name & Address, if known Robert Carey, Jr. Prairie Home, Mo. 65068		36 Changes (Explain in #42) Addition X Altered X Moved	
13 Part of Estab Hist Dist? Yes No X		25 Open to Public? Yes No X		37 Condition Interior Exterior poor	
14 District Potent? Yes No X		26 Local Contact Person or Organization Friends of Historic Boonville		38 Preservation Underway? Yes No X	
15 Name of Established District		27 Other Surveys in Which Included		39 Endangered? By What? Yes No X	
42 Further Description of Important Features The house has had several additions and alterations. The initial structure is a log section with a gable roof which now is the rear part of the house. It measures 18'6" X 26'6" and at one time had an exterior chimney on the W facade. The chimney is gone and a window and small stove chimney are in its place. The E part of the room has a stone cellar below it. The gabled front section has chimneys with corbelled caps flanking the central hall. The entrance has a transom and Eastlake door. (see reverse).		40 Visible from Public Road? Yes X No			
43 History and Significance By 1874 the structure was the residence of Joseph Miller of whom nothing is known. Subsequent owners have been Carl Lentert (1897), Ira T. Adair (1915), L.L. Kirschman and W. G. Chappel (1925), Hugh Edwards (who lost the farm during the depression), Frank Kirschman (1959-1975) Porter Burris (1978), Robert Carey. During Kirschmans ownership the structure served as rental property with the last tenant to occupy it being Norman Odneal (1952).		41 Distance from and Frontage on Road			
44 Description of Environment and Outbuildings The house faces S and sits close to the road. Outbuildings are to the NW. A large barn of mortise and tendon construction sits on a stone foundation.		Photo			
45 Sources of Information Atlas Map of Cooper County, Mo., 1877 Illustrated Historical Atlas of Cooper County, Mo., 1897 (see reverse)		46 Prepared by L. Harper /J. Higbie			
		47 Organization Friends of Historic Boonville			
		48 Date 10/80			
		49 Revision Date(s)			

42. (cont.) This front is on a cut stone foundation. Connecting the 2 gabled sections is an open gabled breezeway and a pent room. Most windows are 2-over-2.

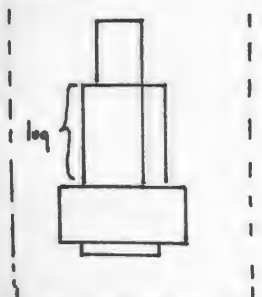
45. (cont.) Standard Atlas of Cooper County, Mo., 1915
1874 1925 1959 1975, Maps of Cooper County, Mo.
Interview with Norman Odneal, 12/80
Interview with Martin Roedel, 12/80



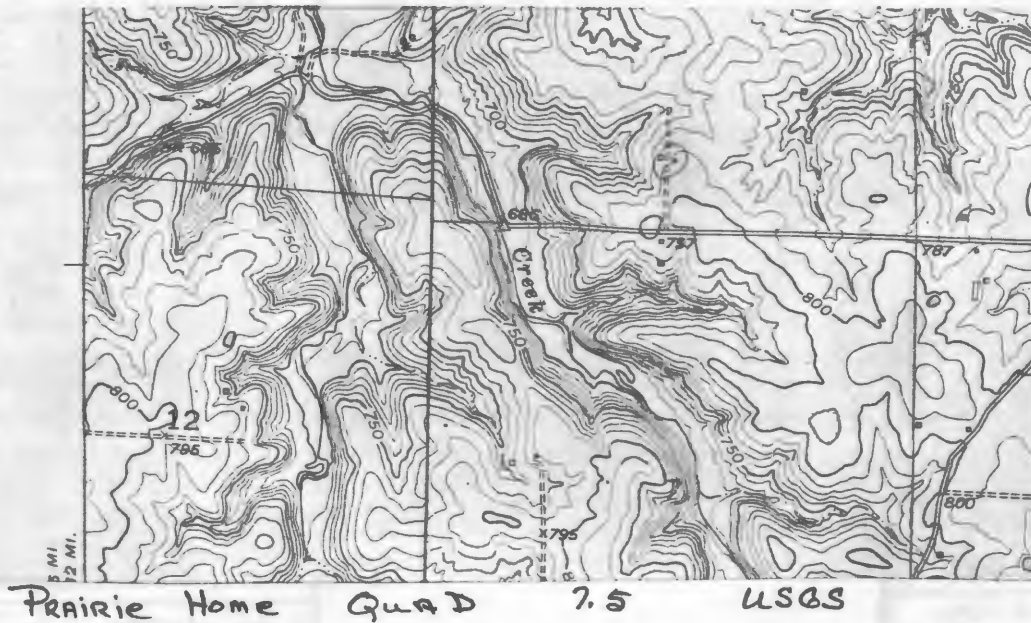




HISTORIC INVENTORY

1 No PH-32		4 Present Name(s) Mehrhoff Centennial Farm		80CP0406	
2 County Cooper		5 Other Name(s) Honerbrink Farm		80CP0788 barn	
3 Location of Negatives Friends of Historic Boonville		16 Thematic Category		28 No. of Stories 2	
6 Specific Location SW 1/4 of SE 1/4 of Section 6, T47N, R15W.		17 Date(s) or Period c 1850's -1889		29 Basement? Yes No <input checked="" type="checkbox"/>	
7 City or Town If Rural, Township & Vicinity Prairie Home		18 Style or Design Vernacular		30 Foundation Material stone	
8 Site Plan with North Arrow 		19 Architect or Engineer		31 Wall Construction frame	
9 Coordinates UTM Lat Long 15/534395/4300825		20 Contractor or Builder		32 Roof Type & Material hip, rib tin	
10 Site Structure Building Object		21 Original Use, if apparent residence		33 No. of Bays Front 5 Side 1	
11 On National Register? Yes <input type="checkbox"/> No <input checked="" type="checkbox"/>		22 Present Use residence		34 Wall Treatment vinyl siding	
12 Is It Eligible? Yes <input checked="" type="checkbox"/> No <input type="checkbox"/>		23 Ownership Public <input type="checkbox"/> Private <input checked="" type="checkbox"/>		35 Plan Shape L	
13 Part of Estab Hist Dist? Yes <input type="checkbox"/> No <input checked="" type="checkbox"/>		24 Owner's Name & Address, if known Harold Mehrhoff Route 1 Prairie Home, Mo. 65068		36 Changes (Explain in #42) Addition <input checked="" type="checkbox"/> Altered <input type="checkbox"/> Moved <input type="checkbox"/>	
14 District Potent? Yes <input type="checkbox"/> No <input checked="" type="checkbox"/>		25 Open to Public? Yes <input type="checkbox"/> No <input checked="" type="checkbox"/>		37 Condition Interio good Exterio good	
15 Name of Established District		26 Local Contact Person or Organization Friends of Historic Boonville		38 Preservation Underway? Yes No <input checked="" type="checkbox"/>	
42 Further Description of Important Features The original section is now the rear 1 story ell. It was a dog trot log cabin which originally had an open breezeway. Windows in this area are 6-over-6. This area had been converted into 2 rooms without the hallway. The large front block has a bracketed eave with pendants, chimneys flanking the central hall, and 2-over-2 shuttered windows. A 1 story, 3 bay, pent porch extends across the front facade and protects the central entrance and its transom. It has molded concrete blocks piers and (see reverse)		27 Other Surveys in Which Included		39 Endangered? By What? Yes No <input checked="" type="checkbox"/>	
43 History and Significance The early ownership of the property is as follows: Haden Jones (1843), Issac Turner (1850), Jessie Jones (1856), Dr. H. Ellis (resided in Boonville)(1857), H. Finley Beebe (1867), and Benjamin Frost (1874). In 1881, Frost sold his 2 room log dwelling to Ernest Honerbrick, a German immigrant. In 1919, the residence was passed on to his son, E.A. who resided there until 1945, at which time it became the possession of his heirs. The present owner and heir along with her husband moved into their residence in 1947.		40 Visible from Public Road? Yes <input checked="" type="checkbox"/> No <input type="checkbox"/>		41 Distance from and Frontage on Road	
44 Description of Environment and Outbuildings The house faces S, and sits at the end of a long lane. Within its fenced yard are a well at the E of the house and a gable shed to the N. Other outbuildings are to the W. They include a large barn of mortise and tendon construction.		45 Sources of Information Property Abstract Interview with Mr. & Mrs. H. Mehrhoff, 10/80		46 Prepared by L. Harper / J. Higbie	
		47 Organization Friends of Historic Boonville		48 Date 10/80	
				49 Revision Date(s)	

42. (cont.) columns. To the N of the original ell a 2 room ell was added. It is gabled and has a cellar below. A pent porch and room now used as a beauty shop is to the E of the log section. The millwork is plain in the log part except for a handmade walnut mantel of the federal style. It never served a fireplace. The front section has oak, trabeated millwork with 4 false mantels. All interior doors have transoms.

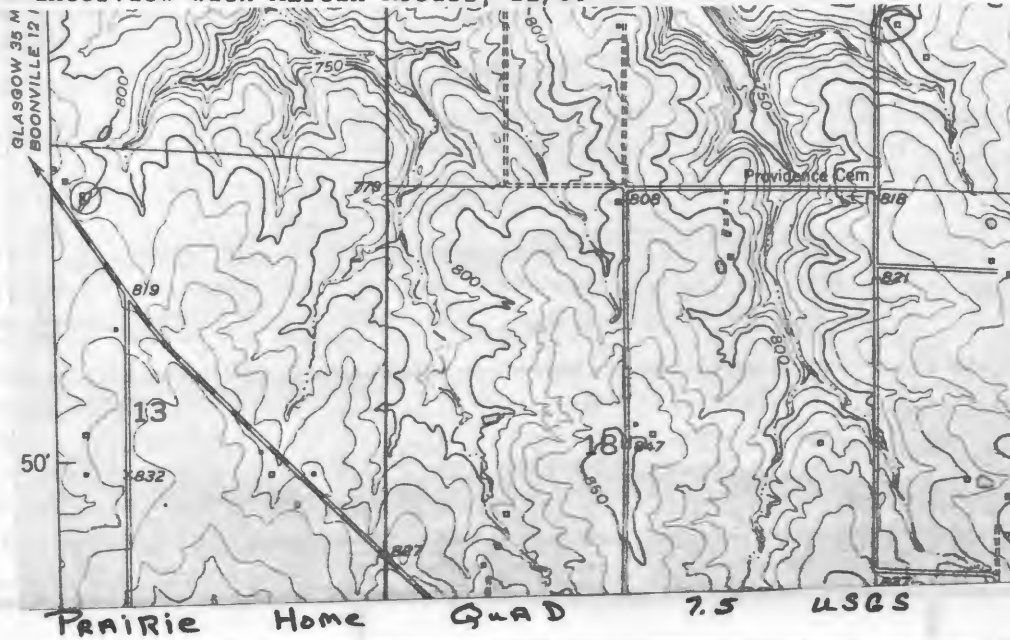




65101

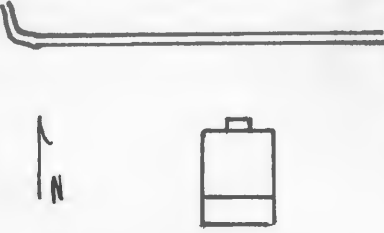
80CP0780

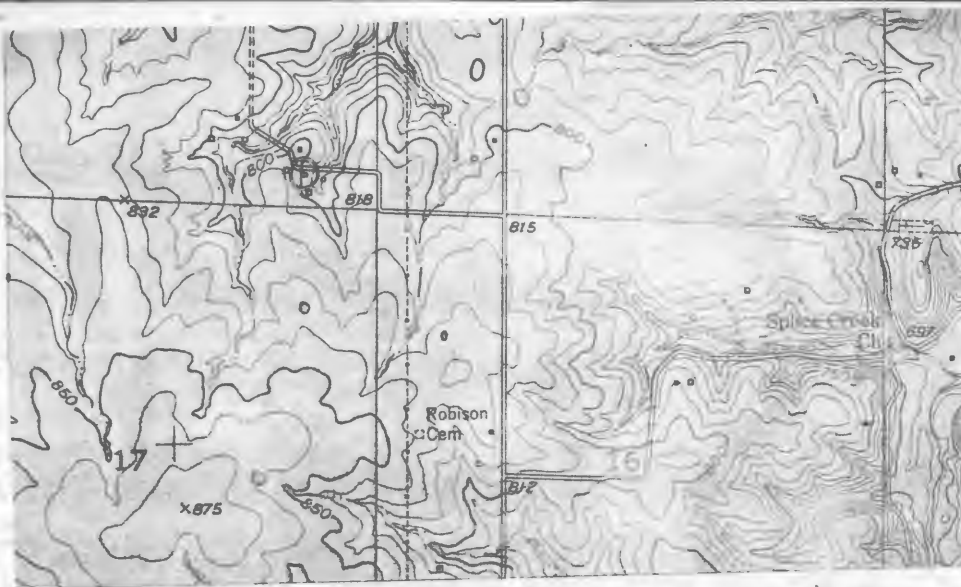
45, (cont.) Standard Atlas of Cooper County, Mo., 1915
1874, 1909, 1925, 1959, 1975 Maps of Cooper County, Mo.
Interview with Martin Roedel, 12/80





HISTORIC INVENTORY

1 No PH-51		4 Present Name(s) Kirschman Property		80CP0795	
2 County Cooper		5 Other Name(s)			
3 Location of Negatives Friends of Historic Boonville		Gustave Haffenburg Residence Kirschman Workshop			
6 Specific Location SE 1/4 of SE 1/4 of Section 8, T47N,R15W.		16 Thematic Category		28 No of Stories 1 1/2	
7 City or Town If Rural, Township & Vicinity Prairie Home		17 Date(s) or Period 1899		29 Basement? Yes No X	
8 Site Plan with North Arrow 		18 Style or Design Vernacular		30 Foundation Material cut stone	
		19 Architect or Engineer		31 Wall Construction frame	
		20 Contractor or Builder		32 Roof Type & Material gable, rib tin	
		21 Original Use, if apparent residence		33 No of Bays Front 3 Side 2	
		22 Present Use storage shed		34 Wall Treatment clapboard	
		23 Ownership Public <input type="checkbox"/> Private <input checked="" type="checkbox"/>		35 Plan Shape Rec	
		24 Owner's Name & Address, if known Tony Kirschman Route 2 Prairie Home Mo., 65068		36 Changes (Explain in #42) Addition <input checked="" type="checkbox"/> Altered Moved	
9 Coordinates UTM Lat Long I5/536540/4299010		25 Open to Public? Yes <input type="checkbox"/> No <input checked="" type="checkbox"/>		37 Condition Interior Exterior fair	
10 Site <input type="checkbox"/> Building <input checked="" type="checkbox"/> Structure <input type="checkbox"/> Object <input type="checkbox"/>		26 Local Contact Person or Organization Friends of Historic Boonville		38 Preservation Underway? Yes No X	
11 On National Register? Yes <input type="checkbox"/> No <input checked="" type="checkbox"/>		12 Is It Eligible? Yes <input type="checkbox"/> No <input type="checkbox"/>		39 Endangered? By What? Yes <input checked="" type="checkbox"/> No	
13 Part of Estab Hist Dist? Yes <input type="checkbox"/> No <input checked="" type="checkbox"/>		14 District Potenti'l? Yes <input type="checkbox"/> No <input checked="" type="checkbox"/>		40 Visible from Public Road? Yes <input checked="" type="checkbox"/> No	
15 Name of Established District		27 Other Surveys in Which Included		41 Distance from and Frontage on Road	
42 Further Description of Important Features The house measures 16'6" X 18'3" and continues the same general plan shape and details as earlier log structures. This carry over into frame is typical of numerous small houses in the area. Windows are trabeated and 2-over-2. The central entrance originally had a 1 bay pent porch, only the cap now remains. A boxed stair is on the SW corner, but access to it is from the rear pent section. This pent room sits on stone piers with concrete skirting. Interior millwork is plain.		Photo			
43 History and Significance The structure was built by Ernest Kirschman for Gustave Haffenburg, an aged relative of his. Following Haffenburg's death it was used by Kirschman, as a tool shed workshop. More recently it has been utilized as Tony Kirschman's workshop in which he has constructed fine spinning wheels and violins.					
44 Description of Environment and Outbuildings Facing N, the house has no remaining outbuildings. Farm sheds to the W are associated with the farm across the road N. (PH-52)					
45 Sources of Information Interview with Tony Kirschman, 10/80				46 Prepared by L. Harper / J. Higbie	
				47 Organization Friends of Historic Boonville	
				48 Date 10/80	
				49 Revision Date(s)	

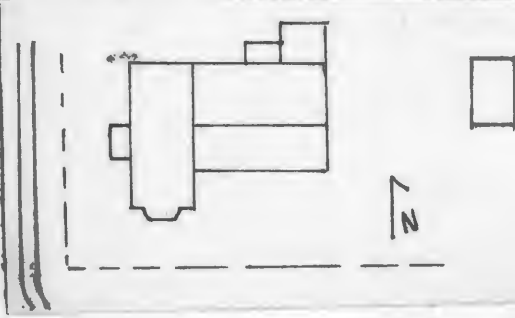



PRAIRIE HOME QUAD 7.5 USGS





HISTORIC INVENTORY

1 No PH-52		4 Present Name(s) Kirschman Residence	
2 County Cooper		5 Other Name(s) "Henshaw Farm"	
3 Location of Negatives Friends of Historic Boonville			
6 Specific Location SE 1/4 of SE 1/4 of Section 8, T47N, R15W.		16 Thematic Category	
7 City or Town If Rural, Township & Vicinity Prairie Home		17 Date(s) or Period 1880's, 1965	
8 Site Plan with North Arrow		18 Style or Design Italianate Affinities	
		19 Architect or Engineer	
		20 Contractor or Builder Tony, Ernest (Sr.) Edison Kirschman	
		21 Original Use, if apparent residence	
		22 Present Use residence	
		23 Ownership Public <input type="checkbox"/> Private <input checked="" type="checkbox"/>	
		24 Owner's Name & Address, if known Tony Kirschman Route 2 Prairie Home, Mo. 65068	
9 Coordinates UTM Lat Long 15/536525/4299090		25 Open to Public? Yes <input type="checkbox"/> No <input checked="" type="checkbox"/>	
10 Site <input type="checkbox"/> Building <input checked="" type="checkbox"/> Structure <input type="checkbox"/> Object <input type="checkbox"/>		26 Local Contact Person or Organization Friends of Historic Boonville	
11 On National Register? Yes <input type="checkbox"/> No <input checked="" type="checkbox"/>		27 Other Surveys in Which Included	
12 Is It Eligible? Yes <input type="checkbox"/> No <input type="checkbox"/>			
13 Part of Estab Hist Dist? Yes <input type="checkbox"/> No <input checked="" type="checkbox"/>		38 Preservation Underway? Yes <input type="checkbox"/> No <input checked="" type="checkbox"/>	
14 District Potent? Yes <input type="checkbox"/> No <input checked="" type="checkbox"/>		39 Endangered? By What? Yes <input type="checkbox"/> No <input checked="" type="checkbox"/>	
15 Name of Established District		40 Visible from Public Road? Yes <input checked="" type="checkbox"/> No <input type="checkbox"/>	
		41 Distance from and Frontage on Road	
42 Further Description of Important Features The central bay of the primary facade (W) has an entrance at both levels. Each has a door with arched top panels and a transom and is protected by a 2 story, 1 bay porch. It has a hip roof supported on square wood columns with scroll brackets and a cut out balustrade. Chimneys flank the central hall of this I house. The corner boards are capped to form pilasters. Windows are 2-over-2. On the S is a 1 story polygonal bay. In the 1960's the rear 1 1/2 story ell was built, however it has 1920's (see reverse)			
43 History and Significance The land the residence sits on was originally known as the "Henshaw Farm". William Henshaw sold the lands on which was located a log dwelling to Franz Haffenburg at c1851. Haffenburg, a German immigrant, purchased the farm with money he had made in mining gold in California. Apparently some animosities between the two developed because in September 1864, Henshaw was mysteriously murdered near the farm by a union scouting party, a member (see reverse)			
44 Description of Environment and Outbuildings The house sits close to the road facing W. A garage is at the NW corner. A gabled frame shed with composition sits over a stone cellar to the NE. Other outbuildings are to the S.		46 Prepared by L. Harper/J. Higibe	
45 Sources of Information History of Howard and Cooper Counties, 1883 p.1127 Interview with Tony Kirschman, 10/80 (see reverse)		47 Organization Friends of Historic Boonville	
		48 Date 10/80	
		49 Revision Date(s)	

42. (cont.) bungalowoid details. Windows are multilight top panels over a single bottom light, there is a central wall dormer, and the S pent porch is supported on battered columns. To the N of this ell is a pent room and a 1 story gabled section.

43. (cont.) of which was Haffenburg. A month later in what would seem to be a retaliatory measure, Haffenburg was killed by bushwackers.

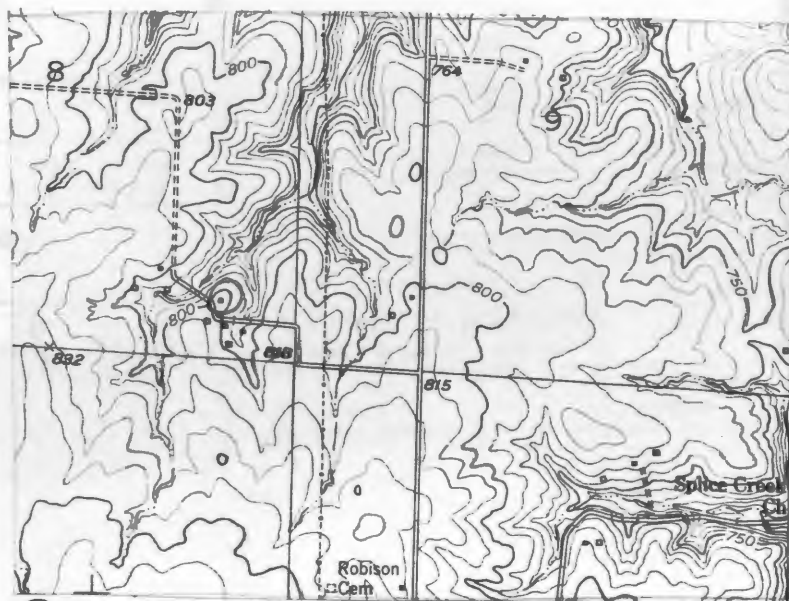
The farm was purchased from the Haffenburg's family by William Kirschman in 1881. The Kirschmans resided in the log structure for a few years before they completed the front addition. The ownership later passed to Ernest Kirschman Sr. and then later still to his son, Ernest Kirschman Jr. During this tenure, the Kirschman sons, Edison, O.L., Tony and Waldo, along with farming, operated a steam driven limestone rock crusher and contracted with area farmers to crush the rock for lime depleted fields. In 1954, following the elder Kirschman's death the Kirschman sisters returned to live in the family dwelling. The next year the original log section of the house was removed and 10 years later the existing "ell" section was constructed by Edison and Tony. The present owner, a bachelor is the only remainder of this well known Prairie Home Township family.

45. (cont.) "Kirschman Brothers Have Crushed 2584 Tons of Lime in Seven Years".

Boonville Advertiser, Rural Life Edition, June 1934, p. 9


Historical Research on Killing of Henshaw and Haffenburg by James Higbie

See form Prairie Home #51



Prairie Home Quad 7.5 USGS

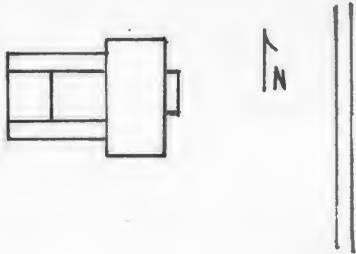




Above we see the Kirschman crusher in operation on the Tuttle Farm near Prairie Home. The pulverizer will crush about 40 tons of stone a day, going full force, although one record day saw 47 tons go through.

Office of Historic Preservation, P.O. Box 176, Jefferson City, Missouri 65101
HISTORIC INVENTORY


CP-AS-002-1060

1 No PH-53		4 Present Name(s) Kirschman Residence	
2 County Cooper		5 Other Name(s) 80CP0797	
3 Location of Negatives Friends of Historic Boonville		6 Specific Location Wm. C. Kirschman Residence and Family Farm	
6 Specific Location SW 1/4 of SE 1/4 of Section 8, T47N, R15W.		16 Thematic Category	
		17 Date(s) or Period 1880's	
7 City or Town If Rural, Township & Vicinity Prairie Home		18 Style or Design Vernacular with Italianate Affinities	
8 Site Plan with North Arrow 		19 Architect or Engineer	
		20 Contractor or Builder	
		21 Original Use, if apparent residence	
		22 Present Use residence	
9 Coordinates UTM Lat Long 15/536330/4299190		23 Ownership Public <input type="checkbox"/> Private <input checked="" type="checkbox"/>	
10 Site <input type="checkbox"/> Building <input checked="" type="checkbox"/> Structure <input type="checkbox"/> Object <input type="checkbox"/>		24 Owner's Name & Address, if known Milton Kirschman Route 1 Prairie Home, Mo. 65068	
11 On National Register? Yes <input type="checkbox"/> No <input checked="" type="checkbox"/>		25 Open to Public? Yes <input type="checkbox"/> No <input checked="" type="checkbox"/>	
12 Is It Eligible? Yes <input checked="" type="checkbox"/> No <input type="checkbox"/>		26 Local Contact Person or Organization Friends of Historic Boonville	
13 Part of Estab Hist Dist? Yes <input type="checkbox"/> No <input checked="" type="checkbox"/>		27 Other Surveys in Which Included	
14 District Potent? Yes <input type="checkbox"/> No <input checked="" type="checkbox"/>		28 No of Stories 2	
15 Name of Established District		29 Basement? Yes <input type="checkbox"/> No <input checked="" type="checkbox"/>	
42 Further Description of Important Features Chimneys flank the central hall of this I house. A 2 story, 1 bay porch caps central entrances at both levels. Each has a transom and sidelights. The 2nd story area of the porch has scroll brackets and a cut out balustrade. The 1st story entrance has arched top panels. Projecting to the rear (W) is an original 2 story hipped ell. To its N is a 1 story pent enclosed porch and room, to its W is a 1 story gable ell, and to its S is an open pent porch. Most of this rear section sits on poured concrete.		30 Foundation Material field stone	
		31 Wall Construction frame	
		32 Roof Type & Material hip, rib tin	
		33 No of Bays Front 5 Side 2	
43 History and Significance The structure was built by William C. Kirschman in the 1880's and closely resembles the nearby Ernest Kirschman residence (PH-52). During the Civil War, Kirschman served in the 5th Missouri State Militia and was commanded by Col. Albert Siegel. Between 1865 and 1868 he operated a saw, grist and carding mill in Cole County, Missouri. The land his residence is located upon was once part of the Henshaw farm. The structure was inherited by C. Porter Kirschman who continued the family farming operation. In 1959 it was obtained by his son (see reverse)		34 Wall Treatment asbestos siding	
44 Description of Environment and Outbuildings The house faces E and sits close to the road. Outbuildings are to the S and SW.		35 Plan Shape rec	
		36 Changes (Explain in #42) Addition <input checked="" type="checkbox"/> Altered <input type="checkbox"/> Moved <input type="checkbox"/>	
		37 Condition Interior good Exterior good	
		38 Preservation Underway? Yes <input type="checkbox"/> No <input checked="" type="checkbox"/>	
		39 Endangered? By What? Yes <input type="checkbox"/> No <input checked="" type="checkbox"/>	
		40 Visible from Public Road? Yes <input checked="" type="checkbox"/> No <input type="checkbox"/>	
		41 Distance from and Frontage on Road	
45 Sources of Information History of Howard and Cooper County, Mo., 1883 p.1127 Interview with Mrs. M. Kirschman, 10/80		46 Prepared by L. Harper/J. Higbie	
		47 Organization Friends of Historic Boonville	
		48 Date 10/80	
		49 Revision Date(s)	

Photo

43. (cont.) the present owner. During this tenure of ownership, a kitchen room was added to the structure.

CP-AS-002-1060

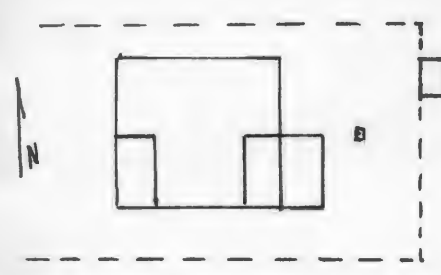


PRAIRIE HOME QUAD 7.5 USGS



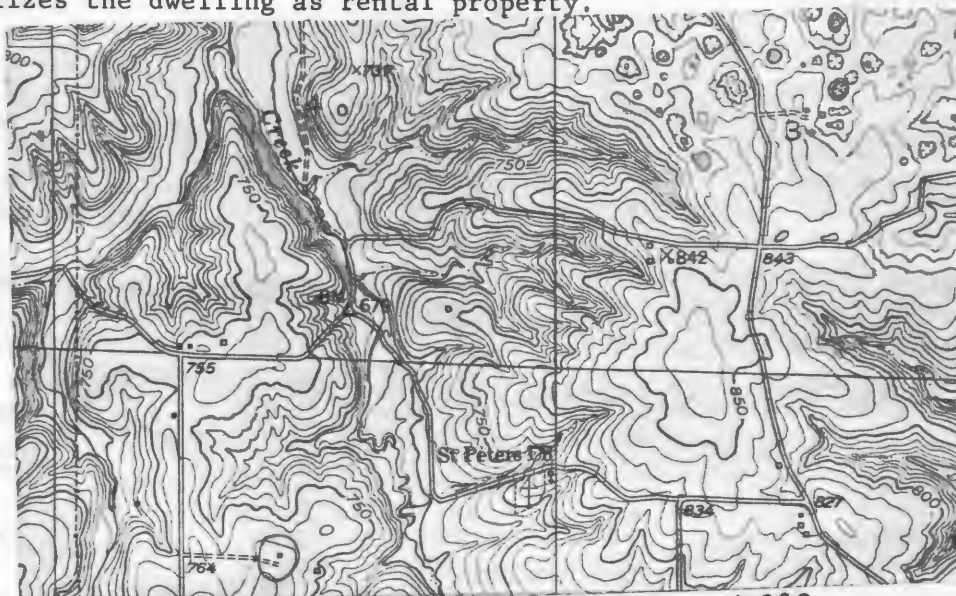


HISTORIC INVENTORY

1 No. PH-50		4 Present Name(s) D. Schilb Residence		8XCP0794	
2 County Cooper		5 Other Name(s) Frank N. Blank Residence "The Grove Place"			
3 Location of Negatives Friends of Historic Boonville					
6 Specific Location SE 1/4 of NW 1/4 of Section 9, T47N, R15W.		16 Thematic Category		28 No. of Stories 1 1/2	
7 City or Town, If Rural, Township & Vicinity Prairie Home		17 Date(s) or Period 1899		29 Basement? Yes No <input checked="" type="checkbox"/>	
8 Site Plan with North Arrow		18 Style or Design Vernacular with Queen Anne Affinities		30 Foundation Material stone	
		19 Architect or Engineer		31 Wall Construction frame	
		20 Contractor or Builder		32 Roof Type & Material cross gable, corr tin	
9 Coordinates UTM Lat 15/537515/4299850 Long		21 Original Use, if apparent residence		33 No. of Bays Front 3 Side 2	
10 Site: Building X Structure: Object I		22 Present Use residence		34 Wall Treatment asbestos siding	
11 On National Register? Yes <input type="checkbox"/> No <input checked="" type="checkbox"/>		23 Ownership Public <input type="checkbox"/> Private <input checked="" type="checkbox"/>		35 Plan Shape rec	
12 Is It Eligible? Yes <input type="checkbox"/> No <input type="checkbox"/>		24 Owner's Name & Address, if known A. W. Kirschman Prairie Home, Mo. 65068		36 Changes (Explain in #42) Addition <input checked="" type="checkbox"/> Altered <input type="checkbox"/> Moved <input type="checkbox"/>	
13 Part of Estab. Hist. Dist.? Yes <input type="checkbox"/> No <input checked="" type="checkbox"/>		25 Open to Public? Yes <input type="checkbox"/> No <input checked="" type="checkbox"/>		37 Condition Interior good Exterior fair	
14 District Potent? Yes <input type="checkbox"/> No <input checked="" type="checkbox"/>		26 Local Contact Person or Organization Friends of Historic Boonville		38 Preservation Underway? Yes <input type="checkbox"/> No <input checked="" type="checkbox"/>	
15 Name of Established District		27 Other Surveys in Which Included		39 Endangered? By What? Yes <input type="checkbox"/> No <input checked="" type="checkbox"/>	
42 Further Description of Important Features		Border glass accents the 1st story, W windows. Most windows are 1-over-1, some are paired. Gable dormers are on the W and N facades. The 1 story pent front porch caps the entrance. There is a secondary entrance to the N. A 1 story pent room is original to the SE corner of the house. Additions include a pent room and porch to the E.		40 Visible from Public Road? Yes <input checked="" type="checkbox"/> No <input type="checkbox"/>	
43 History and Significance		The structure was built for Frank N. Blank, who was a well known farmer and breeder of registered Herford cattle. Along with his residence, 3 barns were constructed in 1899. Additional barns were constructed in 1902 and 1912. Johnson states: "as one of the means of exploiting his herd Mr. Blank, who is highly skilled amateur photographer, maintains a well-equipped photograph 'gallery' on his place". Sometime in the 1940's, the farm residence sold to Clarence Pohlman and was in his possession in 1959. The present owner (see reverse)		41 Distance from and Frontage on Road	
44 Description of Environment and Outbuildings		Within the fenced house yard is a cistern and gable shed with composition siding to the E. Farm outbuildings are to the SE. The house sits back from the road (EE) and faces W. "1899" is inscribed on the rear sidewalk.		Photo	
45 Sources of Information History of Cooper County, Mo., Johnson, p. 552-53		46 Prepared by L. Harper / J. Higbie		47 Organization Friends of Historic Boonville	
		48 Date 10/80		49 Revision Date(s)	

43. (cont.) utilizes the dwelling as rental property.

CP-A5-002-1061



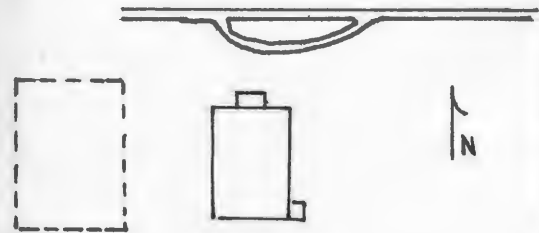
PRAIRIE Home Quad 7.5 USGS



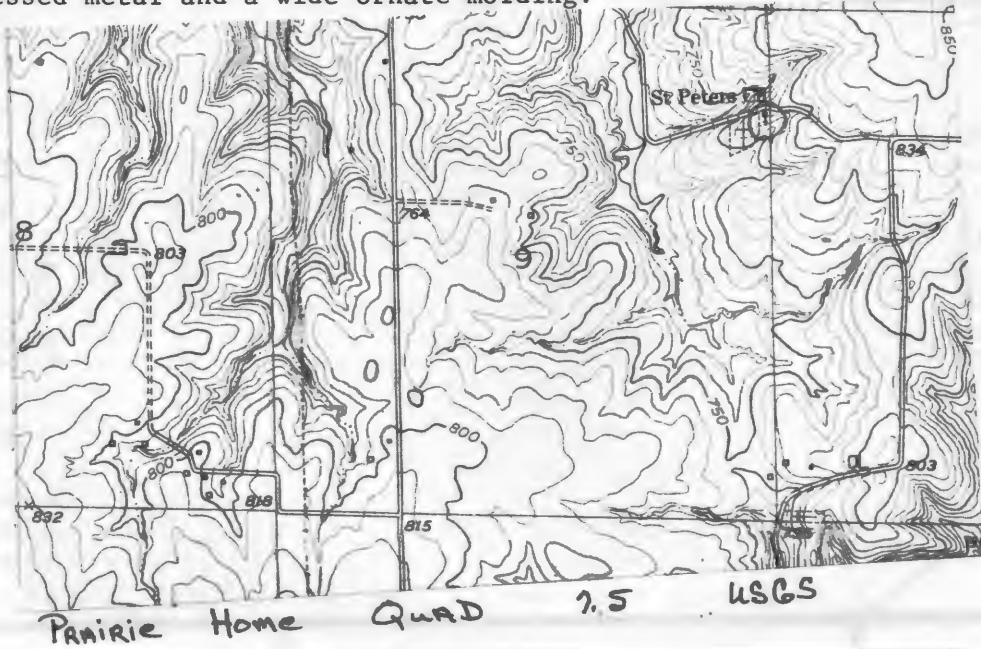




HISTORIC INVENTORY

1 No. PH- 48		4 Present Name(s) St. Peter's Evangelical Church		80CP0792	
2 County Cooper		5 Other Name(s) St. Peter's Pleasant Grove United Church of Christ			
3 Location of Negatives Friends of Historic Boonville					
6 Specific Location NE 1/4 of NE 1/4 of Section 9, T47N, R15W.		16 Thematic Category		28 No. of Stories 1	
7 City or Town If Rural, Township & Vicinity Prairie Home		17 Date(s) or Period 1877		29 Basement? Yes <input type="checkbox"/> No <input checked="" type="checkbox"/>	
8 Site Plan with North Arrow 		18 Style or Design Greek Revival		30 Foundation Material concrete block	
		19 Architect or Engineer		31 Wall Construction frame	
		20 Contractor or Builder		32 Roof Type & Material gable, rib tin	
		21 Original Use, if apparent Church		33 No. of Bays Front 1 Side 5	
		22 Present Use Church		34 Wall Treatment clapboard	
		23 Ownership Public <input checked="" type="checkbox"/> Private <input type="checkbox"/>		35 Plan Shape rec	
9 Coordinates UTM Lat Long 15/538400/4300100		24 Owner's Name & Address, if known St. Peters Evangelical Ch Route 2 Prairie Home, Mo. 65068		36 Changes (Explain in #42) Addition <input type="checkbox"/> Altered <input checked="" type="checkbox"/> Moved <input type="checkbox"/>	
10 Site <input type="checkbox"/> Building <input checked="" type="checkbox"/> Structure <input type="checkbox"/> Object <input type="checkbox"/>		25 Open to Public? restricted Yes <input checked="" type="checkbox"/> No <input type="checkbox"/>		37 Condition Interior good Exterior good	
11 On National Register? Yes <input type="checkbox"/> No <input checked="" type="checkbox"/>		26 Local Contact Person or Organization Friends of Historic Boonville		38 Preservation Underway? Yes <input type="checkbox"/> No <input checked="" type="checkbox"/>	
12 Is it Eligible? Yes <input checked="" type="checkbox"/> No <input type="checkbox"/>		27 Other Surveys in Which Included		39 Endangered? By What? Yes <input type="checkbox"/> No <input checked="" type="checkbox"/>	
13 Part of Estab Hist Dist? Yes <input type="checkbox"/> No <input checked="" type="checkbox"/>				40 Visible from Public Road? Yes <input checked="" type="checkbox"/> No <input type="checkbox"/>	
14 District Potent? Yes <input type="checkbox"/> No <input checked="" type="checkbox"/>				41 Distance from and Frontage on Road	
15 Name of Established District					
42 Further Description of Important Features The original 1 story Greek Revival portico rests on square wood columns and is accented by a wide entablature. It protects a double leaf entrance and transom. Sitting astride the roof ridge is a square bell tower with a conical roof and cross finial. Windows are 6-over-6. A gable cap and steps are at the secondary E entrance. In c 1970 the Church received a new concrete block foundation and basement. It is exposed (see reverse)					
43 History and Significance The church was organized in 1848 by Rev. Charles Hofneoister and was known as the St. Peter's German Evangelical Church. In 1849, the first church building was constructed of logs and served until the more modern, present church was constructed in 1877. The congregation choose use the German language in church services until 1918. Redecorations have taken place in 1916, 1919 and in the early 1970's.					
44 Description of Environment and Outbuildings The Church faces N. An outbuilding is to the E. To the W is a cemetery with fenced yard.					
45 Sources of Information History of Howard and Cooper County, Mo., 1883, p. 827 History of Cooper County, Mo., Johnson, p. 273-74					
46 Prepared by L. Harper / J. Higbie				47 Organization Friends of Historic Boonville	
48 Date 10/80				49 Revision Date(s)	

42. (cont.) at the S facade where there is an entrance with a gable porch. On the interior there is a central aisle, raised platform on the S end with a pulpit, and plain millwork. The gambrel shaped ceiling is covered with pressed metal and a wide ornate molding.



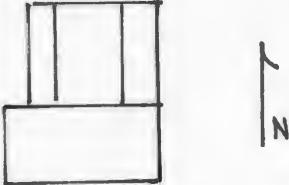


ST. PETER'S
EVANGELICAL
CHURCH


CP-AS-002-1063

Office of Historic Preservation, P.O. Box 176, Jefferson City, Missouri 65101

HISTORIC INVENTORY

1 No. PH-47		4 Present Name(s) Graff Residence	
2 County Cooper		5 Other Name(s) 80CP0791	
3 Location of Negatives Friends of Historic Boonville			
6 Specific Location SW 1/4 of SW 1/4 of Section 10, T47N, R15W.		16 Thematic Category	
7 City or Town Prairie Home		17 Date(s) or Period c 1880's-90's	
8 Site Plan with North Arrow 		18 Style or Design Vernacular-I house	
		19 Architect or Engineer	
		20 Contractor or Builder John J. Warmbrodt	
		21 Original Use, if apparent residence	
		22 Present Use residence	
9 Coordinates Lat Long 15/538505/4298980		23 Ownership Public <input type="checkbox"/> Private <input checked="" type="checkbox"/>	
10 Site <input checked="" type="checkbox"/> Building <input checked="" type="checkbox"/>		24 Owner's Name & Address, if known Wilbur Graff Route 2 Prairie Home, Mo. 65068	
11 On National Register? Yes <input type="checkbox"/> No <input checked="" type="checkbox"/>		25 Open to Public? Yes <input type="checkbox"/> No <input checked="" type="checkbox"/>	
12 Is It Eligible? Yes <input checked="" type="checkbox"/> No <input type="checkbox"/>		26 Local Contact Person or Organization Friends of Historic Boonville	
13 Part of Estab Hist Dist? Yes <input type="checkbox"/> No <input checked="" type="checkbox"/>		27 Other Surveys in Which Included	
14 District Potent'l? Yes <input type="checkbox"/> No <input checked="" type="checkbox"/>			
15 Name of Established District		38 Preservation Underway? Yes <input type="checkbox"/> No <input checked="" type="checkbox"/>	
		39 Endangered? By What? Yes <input type="checkbox"/> No <input checked="" type="checkbox"/>	
		40 Visible from Public Road? Yes <input checked="" type="checkbox"/> No <input type="checkbox"/>	
		41 Distance from and Frontage on Road	
42 Further Description of Important Features Typical of the I house, it has a central entrance and transom which leads into a central hall. The chimneys which originally sat at each side of the hall have been razed. No front porch remains. A bracketed eave accents the roofline. A gabled, 1 story ell extends to the rear. It has pent porches and rooms on its E and W. Windows are 2-over-2.			
Photo			
43 History and Significance The structure was built as the residence of John J. Warmbrodt on land he had acquired from Henry Kaiser. By 1925, it was owned by J.E. Warmbrodt. During the 1930's, it was acquired by John Knierim. In 1976, it was purchased by the present owner. He has added a new furnace and flue and is in the process of adding a new room to the structure's rear.			
44 Description of Environment and Outbuildings The house faces S. A large chicken house is to the E and a barn is to the W.			
45 Sources of Information Atlas Map of Cooper County, Mo., 1877 1874, 1925 Maps of Cooper County Illustrated Historical Atlas of Cooper County, Mo., 1897 Standard Atlas of Cooper County, Mo., 1915 Interview with Wilbur Graff, 10/80			
		46 Prepared by L. Harper / J. Higbie	
		47 Organization Friends of Historic Boonville	
		48 Date 10/80	
		49 Revision Date(s)	

CP-AS 002-1063



Prairie Home Quad 7.5 USGS





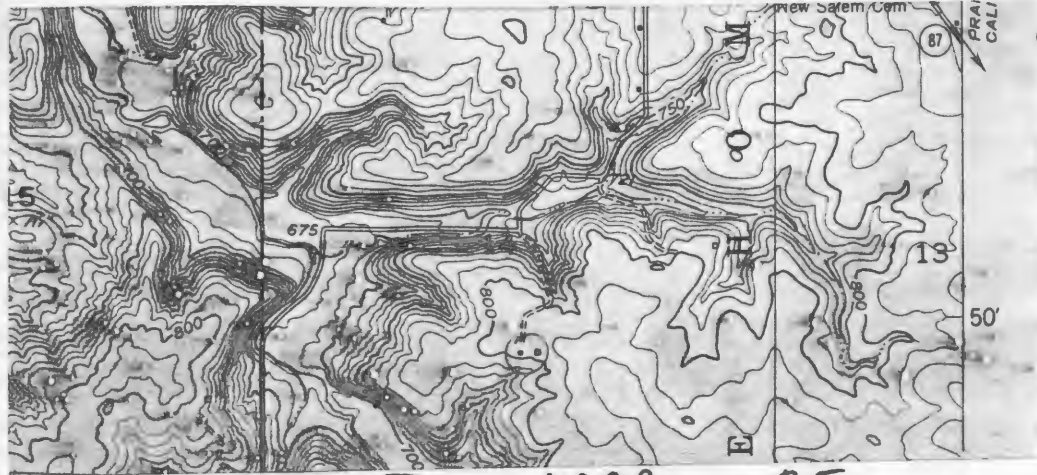
HISTORIC INVENTORY

CP-AS-002-1064

1 No PH-54		4 Present Name(s) Wolfe Property		80CP0798	
2 County Cooper		5 Other Name(s) Jenry Homestead			
3 Location of Negatives Friends of Historic Boonville					
6 Specific Location NW ¼ of SE ¼ of Section 14, T47N, R16W.		16 Thematic Category		28 No of Stories 1½	
7 City or Town If Rural, Township & Vicinity Prairie Home		17 Date(s) or Period c 1850's-70's		29 Basement? Yes <input checked="" type="checkbox"/> No <input type="checkbox"/> partial	
8 Site Plan with North Arrow		18 Style or Design Vernacular		30 Foundation Material stone piers	
		19 Architect or Engineer		31 Wall Construction log, frame	
		20 Contractor or Builder J.P. Jenry		32 Roof Type & Material gable, corr. tin	
		21 Original Use, if apparent residence		33 No of Bays Front 4 Side 2	
		22 Present Use abandoned		34 Wall Treatment asbestos siding	
		23 Ownership Public <input type="checkbox"/> Private <input checked="" type="checkbox"/>		35 Plan Shape rec	
		24 Owner's Name & Address, if known Barton Wolfe Route 1 Prairie Home, Mo. 65068		36 Changes (Explain in #42) Addition <input checked="" type="checkbox"/> Altered <input type="checkbox"/> Moved <input type="checkbox"/>	
9 Coordinates UTM Lat Long 15/531185/4298050		25 Open to Public? Yes <input type="checkbox"/> No <input checked="" type="checkbox"/>		37 Condition Interior Exterior fair	
10 Site Building <input checked="" type="checkbox"/> Structure Object <input type="checkbox"/>		26 Local Contact Person or Organization Friends of Historic Boonville		38 Preservation Underway? Yes <input type="checkbox"/> No <input checked="" type="checkbox"/>	
11 On National Register? Yes <input type="checkbox"/> No <input checked="" type="checkbox"/>		12 Is It Eligible? Yes <input checked="" type="checkbox"/> No <input type="checkbox"/>		39 Endangered? By What? Yes <input checked="" type="checkbox"/> No <input type="checkbox"/>	
13 Part of Estab Hist Dist? Yes <input type="checkbox"/> No <input checked="" type="checkbox"/>		14 District Potent? Yes <input type="checkbox"/> No <input checked="" type="checkbox"/>		40 Visible from Public Road? Yes <input type="checkbox"/> No <input checked="" type="checkbox"/>	
15 Name of Established District		27 Other Surveys in Which Included		41 Distance from and Frontage on Road	
42 Further Description of Important Features The original log room measures 18'6" X 16'4" and is the E room. It rests on a stone foundation and cellar and has an end chimney. The cellar entrance is to the E. An open porch is to the S. Along the W a 1½ story frame room was added. It too has an end chimney, and a pent room to the S. Attic windows on both ends flank the chimneys and had 6 light panes, other windows are 1-over-1. The roof line has a shallow boxed eave or drip course. Clap-boarding is evident under the present siding.					
43 History and Significance The structure was built by J. Phillip Jenry around 1850. A bricklayer by trade, he built brick structures in the area and in Boonville. Ownership title remained in his name until his death in 1905, at which time it passed to William Hundley. Subsequent owners have been Carlie Golden (1937) and Herman Zimmerman (1939). The present owner obtained the structure and lands in 1945.					
44 Description of Environment and Outbuildings Sitting ½ mile S of the gravelled county road the house faces S. deteriorated frame sheds are to the N. The house now sits on the top of a rise and in an open pasture.					
45 Sources of Information Atlas Map of Cooper County, Mo., 1877 1874, 1925, Maps of Cooper County Illustrated Historical Atlas of Cooper County, Mo., 1897 Standard Atlas of Cooper County, Mo., 1915 Interview with Barton Wolfe, 9/80 Interview with Nancy Farris, 12/80					
46 Prepared by L. Harper/J. Higbie					
47 Organization Friends of Historic Boonville					
48 Date 9/80 49 Revision Date(s)					

Photo

CP-AS-002-1064



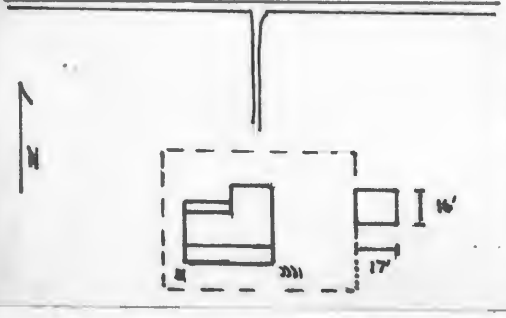
Lone Elm Quad USGS 7.5




2411 814
1145



HISTORIC INVENTORY

1 No PH-46		4 Present Name(s) Knierim Residence		8DCP 0785 Log Cabin	
2 County Cooper		5 Other Name(s)		8DCP 0784 house	
3 Location of Negatives Friends of Historic Boonville		6 Specific Location NW 1/4 of NW 1/4 of Section 15, T47N, R15W.		7 City or Town If Rural, Township & Vicinity Prairie Home	
8 Site Plan with North Arrow		16 Thematic Category		28 No of Stories 1 1/2	
		17 Date(s) or Period c1908		29 Basement? Yes No X	
		18 Style or Design Vernacular		30 Foundation Material concrete	
9 Coordinates UTM Lat Long 15/538600/4298410		19 Architect or Engineer		31 Wall Construction frame	
10 Site Building Structure Object		20 Contractor or Builder		32 Roof Type & Material gable, asphalt sh	
11 On National Register? Yes No X		21 Original Use, if apparent residence		33 No of Bays Front 2 Side 2	
12 Is It Eligible? Yes No X		22 Present Use residence		34 Wall Treatment vinyl siding	
13 Part of Estab Hist Dist? Yes No X		23 Ownership Public Private X		35 Plan Shape L	
14 District Potent? Yes No X		24 Owner's Name & Address, if known Jim Knierim Route 2 Prairie Home, Mo. 65068		36 Changes (Explain in #42) Addition X Altered Moved	
15 Name of Established District		25 Open to Public? Yes No X		37 Condition Interior Exterior good	
42 Further Description of Important Features Gable wall dormers accent the E and W facades. To the W of the 1 1/2 story main block is a 1 story, gabled section with a pent porch N over its main entrance. A pent section runs across the full S facade. Windows are 1-over-1		26 Local Contact Person or Organization Friends of Historic Boonville		38 Preservation Underway? Yes No X	
43 History and Significance The residence was built for E.A. Schilb who was in residence until after 1915. By 1915 it became the residence of Fred Schilb. Around 1940 the new owner Flora Wilkes had the front room built. The next owner was Bud Wilkes. The present owner obtained his farm residence in 1948. During his ownership he has added siding and closed in the rear porch. The log structure was the home of J.G. Kaiser(1874), Charles Coleman (1897), E.A. Schilb. During the ownership Flora Wilkes it was moved to its present location.		27 Other Surveys in Which Included		39 Endangered? By What? Yes No X	
44 Description of Environment and Outbuildings Within the fenced house yard is a well at the SW corner and an earthen cellar to the SE. The house sits back from the road and faces N. To its E is the original structure. This 1 room log cabin originally sat on the house site but was moved to the E. It measures 16' X 17', is built of 9" logs with (see reverse)		40 Visible from Public Road? Yes X No		41 Distance from and Frontage on Road	
45 Sources of Information Atlas Map of Cooper County, Mo., 1877 Illustrated Historical Atlas of Cooper County, 1897 Standard Atlas of Cooper County, Mo., 1915 1874, 1909, 1925, Maps of Cooper County, Mo. Interview with Jim Knierim, 10/80		46 Prepared by L. Harper/J. Higbie		47 Organization Friends of Historic Boonville	
		48 Date 10/80		49 Revision Date(s)	

44. (cont.) diagonal notching, has a narrow drip course, and is $1\frac{1}{2}$ stories. A $2\frac{1}{2}$ ' wide door is to the W and to the N. The boxed stair is in the SE corner. A gable roof with corrugated sheathing caps the clapboarded building. To the NE and across the graveled county road is a small log granary. It is approximately 12' square and is in very deteriorated condition.



Prairie Home Quad 7.5 USGS



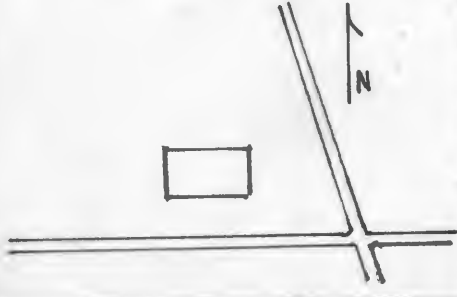
BEWARE
OF THE DOG



Office of Historic Preservation, P.O. Box 176, Jefferson City, Missouri 65101

HISTORIC INVENTORY

CP-AS-002-1066

1 No PH-45		4 Present Name(s) Splice Creek Babbist Church	
2 County Cooper		5 Other Name(s) SDCP0786	
3 Location of Negatives Friends of Historic Boonville			
6 Specific Location NW 1/4 of NW 1/4 of Section 15, T47N, R15W.		16 Thematic Category	
		17 Date(s) or Period 1907-10	
7 City or Town If Rural, Township & Vicinity Prairie Home		18 Style or Design Vernacular	
8 Site Plan with North Arrow 		19 Architect or Engineer	
		20 Contractor or Builder	
9 Coordinates UTM Lat Long 15/538400/4298455		21 Original Use, if apparent Church	
10 Site Structure Building <input checked="" type="checkbox"/> Object <input type="checkbox"/>		22 Present Use Chapel	
11 On National Register? Yes <input type="checkbox"/> No <input checked="" type="checkbox"/>		23 Ownership Public <input checked="" type="checkbox"/> Private <input type="checkbox"/>	
12 Is It Eligible? Yes <input checked="" type="checkbox"/> No <input type="checkbox"/>		24 Owner's Name & Address, if known Splice Creek Bab. Church Route 2 Prairie Home, Mo. 65068	
13 Part of Estab Hist Dist? Yes <input type="checkbox"/> No <input checked="" type="checkbox"/>		25 Open to Public? restricted Yes <input checked="" type="checkbox"/> No <input type="checkbox"/>	
14 District Potent? Yes <input type="checkbox"/> No <input checked="" type="checkbox"/>		26 Local Contact Person or Organization Friends of Historic Boonville	
15 Name of Established District		27 Other Surveys in Which Included	
42 Further Description of Important Features This plain building has a central entrance on its gabled primary (E) facade. Windows to the N and S are 2-over-2. On the interior the millwork is plain except for a beaded wainscotting. A central aisle leads to a raised, W end platform. A large painting cover the wall behind the pulpit.		38 Preservation Underway? Yes <input type="checkbox"/> No <input checked="" type="checkbox"/>	
43 History and Significance The Splice Creek Babbist Church was established in 1907. This small Baptist church was constructed for negro Baptists and utilized now on a limited basis. The Rev. Sullivan holds services at this loction once a Sunday a month.		39 Endangered? By What? Yes <input type="checkbox"/> No <input checked="" type="checkbox"/>	
44 Description of Environment and Outbuildings Splice Creek is to the SE of the Church which sits on the side of a hill facing E. There is an outbuilding at the NW and a well at the NE.		40 Visible from Public Road? Yes <input checked="" type="checkbox"/> No <input type="checkbox"/>	
45 Sources of Information sign on church Interview with Rev. Sullivan, 11/80		41 Distance from and Frontage on Road	
		46 Prepared by L. Harper/J. Higbie	
		47 Organization Friends of Historic Boonville	
		48 Date 10/80	
		49 Revision Date(s)	

Photo

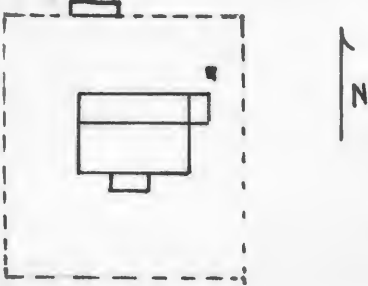


PRAIRIE HOME Quad 7.5 USGS





HISTORIC INVENTORY


1 No. PH-44		4 Present Name(s) Langlotz Residence		80CP0772	
2 County Cooper		5 Other Name(s) John E. Blank Residence			
3 Location of Negatives Friends of Historic Boonville		6 Specific Location NW 1/4 of NE 1/4 of Section 16, T47N, R16W.			
7 City or Town If Rural, Township & Vicinity Prairie Home		16 Thematic Category		28 No. of Stories 2	
8 Site Plan with North Arrow 		17 Date(s) or Period c 1880's-90's		29 Basement? Yes No <input checked="" type="checkbox"/>	
9 Coordinates UTM Lat Long 15/537870/4298600		18 Style or Design Queen Anne		30 Foundation Material cut stone	
10 Site Structure Building <input checked="" type="checkbox"/> Object <input type="checkbox"/>		19 Architect or Engineer		31 Wall Construction frame	
11 On National Register? Yes <input type="checkbox"/> No <input checked="" type="checkbox"/>		20 Contractor or Builder		32 Roof Type & Material hip, corr. metal	
12 Is It Eligible? Yes <input checked="" type="checkbox"/> No <input type="checkbox"/>		21 Original Use, if apparent residence		33 No. of Bays Front 5 Side 1	
13 Part of Estab. Hist. Dist.? Yes <input type="checkbox"/> No <input checked="" type="checkbox"/>		22 Present Use residence		34 Wall Treatment composition siding	
14 District Potent'l? Yes <input type="checkbox"/> No <input checked="" type="checkbox"/>		23 Ownership Public <input type="checkbox"/> Private <input checked="" type="checkbox"/>		35 Plan Shape	
15 Name of Established District		24 Owner's Name & Address, if known William Langlotz Route 2 Prairie Home, Mo. 65068		36 Changes (Explain in #42) Addition <input checked="" type="checkbox"/> Altered <input type="checkbox"/> Moved <input type="checkbox"/>	
42 Further Description of Important Features Built as an I st house, it has a central hall and entrance. A 2 story, Queen Anne porch with a gable roof affords protection to the entrance and transom at each level. Chimneys flank the hall. Trabeated windows are 2-over-2, however, there is a 6-over-6 window on the W facade of the pent 1 story section which extends across the rear facade. A later pent addition which sits on a concrete foundation is at the NE corner.(see reverse)		25 Open to Public? Yes <input type="checkbox"/> No <input checked="" type="checkbox"/>		37 Condition Interior Exterior good	
43 History and Significance Oral history indicates that the structure was built by John E. Blank. An earlier structure, known as the John E. Blank homestead was located on the farm but has been razed. Blank during the Civil War served with the Home Guards and nearing the end of the war saw action against Bill Anderson and his guerrillas. By 1925, the dwelling was the farm residence of his son, Oscar Blank. Prior to 1942, the dwelling served as rental property and was the residence of Porter Burrees. Between 1942 and 1949 it was the farm (see reverse)		26 Local Contact Person or Organization Friends of Historic Boonville		38 Preservation Underway? Yes No <input checked="" type="checkbox"/>	
44 Description of Environment and Outbuildings Sitting on a hill and facing S., the house doesn't have any outbuildings within its fenced yard. A cistern is to the NE. Farm sheds and outbuildings are to the W.		27 Other Surveys in Which Included		39 Endangered? By What? Yes No <input checked="" type="checkbox"/>	
45 Sources of Information History of Howard and Cooper County, Mo., 1883, p.1116 Atlas Map of Cooper County, Mo., 1877 (see reverse)		46 Prepared by L. Harper/ J. Higbie		40 Visible from Public Road? Yes <input checked="" type="checkbox"/> No	
		47 Organization Friends of Historic Boonville		41 Distance from and Frontage on Road	
		48 Date 10/80		49 Revision Date(s)	

42. (cont.) The interior is almost intact except for the closing of the central hall for a bath.

CP-AS-002-1067

43. (cont.) residence of William Langlotz. In 1949, his son the present owner obtained the dwelling and farm lands.

45. (cont.) Illustrated Historical Atlas of Cooper County, Mo., 1897
Standard Atlas of Cooper County, Mo., 1915
1874, 1925, 1959 Maps of Cooper County, Mo.
Interview with W. Langlotz, 10/80

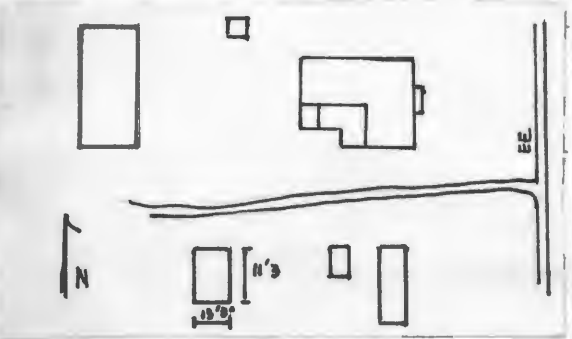


PRAIRIE HOME QUAD 7.5 USGS





HISTORIC INVENTORY

1 No PH-42		4 Present Name(s) Kirschman Residence		80CP 0782	
2 County Cooper		5 Other Name(s)		80CP 0783 cabin	
3 Location of Negatives Friends of Historic Boonville		16 Thematic Category		28 No of Stories 1	
6 Specific Location SW 1/4 of NW 1/4 of Section 16, T47N, R15W.		17 Date(s) or Period c1900		29 Basement? Yes No <input checked="" type="checkbox"/>	
7 City or Town II Rural, Township & Vicinity Prairie Home		18 Style or Design Vernacular with Queen Anne Affinities		30 Foundation Material cut stone	
8 Site Plan with North Arrow 		19 Architect or Engineer		31 Wall Construction frame	
9 Coordinates UTM Lat Long 15/537120/4298195		20 Contractor or Builder		32 Roof Type & Material cross gable, asphalt sh	
10 Site I: Building <input checked="" type="checkbox"/>		21 Original Use, if apparent residence		33 No of Bays Front 5 Side 1	
11 On National Register? Yes <input type="checkbox"/> No <input checked="" type="checkbox"/>		22 Present Use residence		34 Wall Treatment clapboard	
12 Is It Eligible? Yes <input checked="" type="checkbox"/> No <input type="checkbox"/>		23 Ownership Public <input type="checkbox"/> Private <input checked="" type="checkbox"/>		35 Plan Shape rec	
13 Part of Estab Hist Dist? Yes <input type="checkbox"/> No <input checked="" type="checkbox"/>		24 Owner's Name & Address, if known Kenneth Kirschman Route 1 Prairie Home, Mo. 65068		36 Changes (Explain in #42) Addition <input checked="" type="checkbox"/> Altered <input checked="" type="checkbox"/> Moved <input type="checkbox"/>	
14 District Potent'l? Yes <input type="checkbox"/> No <input checked="" type="checkbox"/>		25 Open to Public? Yes <input type="checkbox"/> No <input checked="" type="checkbox"/>		37 Condition Interior Exterior fair	
15 Name of Established District		26 Local Contact Person or Organization Friends of Historic Boonville		38 Preservation Underway? Yes <input checked="" type="checkbox"/> No <input type="checkbox"/>	
42 Further Description of Important Features Alterations include the removal of chimneys which flanked the central hall, enclosing a section of the rear porch, and closing in the front transom. This front entrance is afforded protection by an ornate Eastlake porch. Windows are 1-over-1, trabeated and shuttered. Fishscale shingles fill the gable ends. An ell extending to the rear and there is an L-shaped pent porch at the SW corner.		27 Other Surveys in Which Included		39 Endangered? By What? Yes <input type="checkbox"/> No <input checked="" type="checkbox"/>	
43 History and Significance The dwelling is believed to have been built by Harrison "Old Man" Shores who sold it to Ernest Kirschman prior to 1915. At some point after 1925 it became the residence of L. Lawrence Kirschman. The present owner-resident is his son. The remaining log structure was the dwelling of William N. McClannahan (1874), Alec W. Robinson, (1877) and Harrison Shores (1890's).		40 Visible from Public Road? Yes <input checked="" type="checkbox"/> No <input type="checkbox"/>		41 Distance from and Frontage on Road	
44 Description of Environment and Outbuildings State Road EE is to the E of the house. At its SW corner is a well. To its W is a gabled, frame shed and a pole barn. A garage and trailer are across the drive to the S. To the SW is a 1 room log cabin. It is constructed of 9" logs and measures 13'3" X 11'3". On its N facade is a stone chimney and indication (see reverse)		45 Sources of Information Atlas Map of Cooper County, Mo., 1877 Illustrated Historical Atlas of Cooper County, Mo., 1897 Standard Atlas of Cooper County, Mo., 1915 1874, 1925, Map of Cooper County, Mo. Interview with Tony Kirschman, 10/80		46 Prepared by L. Harper	
		47 Organization Friends of Historic Boonville		48 Date 10/80	
		49 Revision Date(s)			

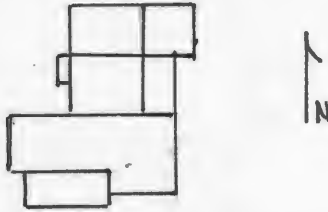

44. (cont.) of a frame room once attached to this area. This cabin is now used as storage and is indangered due to the owner considering razing the building.







HISTORIC INVENTORY

1 No PH-41		4 Present Name(s) Richardson Residence		5 Other Name(s) "Maple Grove Farm" Carey Family Residence	
2 County Cooper		6 Specific Location NE 1/4 of SW 1/4 of Section 17, T47N, R15W.		16 Thematic Category	
3 Location of Negatives Friends of Historic Boonville		7 City or Town Prairie Home		17 Date(s) or Period pre 1874, c 1910	
8 Site Plan with North Arrow 		9 Coordinates Lat Long 15/535550/4297875		18 Style or Design Queen Anne	
10 Site Building <input checked="" type="checkbox"/>		11 On National Register? Yes <input type="checkbox"/> No <input checked="" type="checkbox"/>		19 Architect or Engineer	
12 Is it Eligible? Yes <input checked="" type="checkbox"/> No <input type="checkbox"/>		13 Part of Estab Hist Dist? <input checked="" type="checkbox"/> No <input type="checkbox"/>		20 Contractor or Builder	
14 District Potent'l? <input checked="" type="checkbox"/> No <input type="checkbox"/>		15 Name of Established District		21 Original Use, if apparent residence	
16 Further Description of Important Features An ornate sunburst pattern over a wheel spoke motif fill the gable ends. Other details include plastered corner boards, lattice work and doric columns on the porch, and 2-over-2 windows. The entrance has a transom. At the rear of the L-shaped front block is an original 2 story ell. It has an addition to its E, and a 1 story gable and pent section at its N. These additions sit on concrete foundation. To the W (see reverse)		17 Owner's Name & Address, if known Robert A. Carey, Jr. Route 1 Prairie Home, Mo. 65068		22 Present Use residence (rental)	
18 History and Significance The land that comprises "Maple Grove Farm" has remained in the Carey Family ever since it was entered in the 1820's. The structure is of undeterminate date, built by George Carey, and was entirely remodeled by Robert A. Carey, during his ownership that began around c 1910. The home later became the residence of his son, Robert A. Carey, Jr. who utilizes it presently as rental property.		19 Description of Environment and Outbuildings Facing S., the house has outbuildings to the N.		23 Ownership Public <input type="checkbox"/> Private <input checked="" type="checkbox"/>	
20 Sources of Information Atlas Map of Cooper County, Mo., 1877 Illustrated Historical Atlas of Cooper County, Mo., 1897 Standard Atlas of Cooper County, Mo., 1915 History of Howard & Cooper Counties, 1883, p. 1117-1118 History of Cooper County, Johnson, p. 556-58 (see reverse)		21 Prepared by L. Harper/J. Higbie		22 Organization Friends of Historic Boonville	
23 Date 10/80		24 Revision Date(s)		25 No. of Stories 2	
26 Basement? Yes <input type="checkbox"/> No <input checked="" type="checkbox"/>		27 Foundation Material cut stone		28 Wall Construction frame	
29 Roof Type & Material cross gable, asphalt sh		30 No. of Bays Front 5 Side 1		31 Wall Treatment clapboard	
32 Plan Shape irreg		33 Changes (Explain in #42) Addition <input checked="" type="checkbox"/> Altered <input type="checkbox"/> Moved <input type="checkbox"/>		34 Condition Interior Exterior good	
35 Preservation Underway? Yes <input type="checkbox"/> No <input checked="" type="checkbox"/>		36 Endangered? By What? Yes <input type="checkbox"/> No <input checked="" type="checkbox"/>		37 Visible from Public Road? Yes <input checked="" type="checkbox"/> No <input type="checkbox"/>	
38 Distance from and Frontage on Road		39 Photo 		40	

42. (cont.) of the ell is an entrance with a pent cap.

45. (cont.) 1874, 1925, Maps of Cooper County, Mo.





George W. + Matilda T. Carey
and Descendants
c 1919



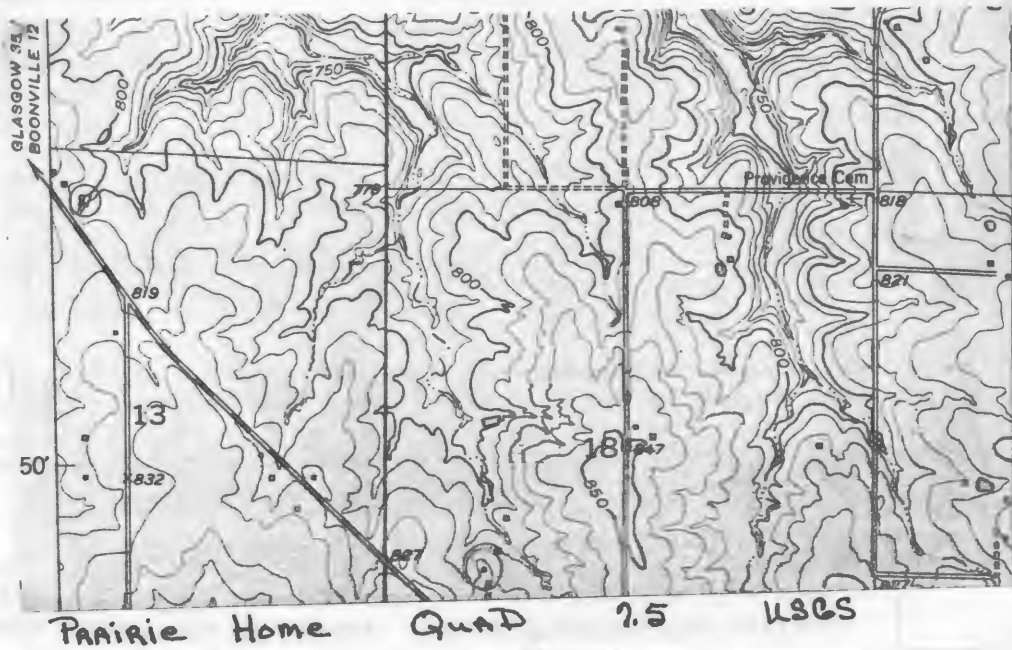


GEORGE W. AND MATILDA T. CAREY AND DESCENDANTS

HISTORIC INVENTORY

1 No PH-39		4 Present Name(s) Overmeyer Residence		80CP0776	
2 County Cooper		5 Other Name(s) R.W. Lacey Residence, "Spring Dale Farm"			
3 Location of Negatives Friends of Historic Boonville		6 Specific Location SW $\frac{1}{4}$ of SW $\frac{1}{4}$ of Section 18, T47N, R15W.			
7 City or Town Prairie Home		16 Thematic Category		28 No of Stories 2 $\frac{1}{2}$	
8 Site Plan with North Arrow		17 Date(s) or Period c 1918		29 Basement? Yes <input type="checkbox"/> No <input checked="" type="checkbox"/>	
		18 Style or Design Box		30 Foundation Material poured concrete	
		19 Architect or Engineer		31 Wall Construction frame	
9 Coordinates Lat Long UTM 15/5331830/4297800		20 Contractor or Builder R.W. Lacey		32 Roof Type & Material hip, asphalt sh.	
10 Site: <input type="checkbox"/> Building: <input checked="" type="checkbox"/> Structure: <input type="checkbox"/> Object: <input type="checkbox"/>		21 Original Use, if apparent residence		33 No of Bays Front 3 Side 2	
11 On National Register? Yes <input type="checkbox"/> No <input checked="" type="checkbox"/>		22 Present Use residence		34 Wall Treatment clapboard	
12 Is it Eligible? Yes <input type="checkbox"/> No <input checked="" type="checkbox"/>		23 Ownership Public <input type="checkbox"/> Private <input checked="" type="checkbox"/>		35 Plan Shape irreg	
13 Part of Estab Hist Dist? Yes <input type="checkbox"/> No <input checked="" type="checkbox"/>		24 Owner's Name & Address, if known Robert Overmeyer Route 1 Prairie Home, Mo. 65068		36 Changes (Explain in #42) Addition <input checked="" type="checkbox"/> Altered <input type="checkbox"/> Moved <input type="checkbox"/>	
14 District Potential? Yes <input type="checkbox"/> No <input checked="" type="checkbox"/>		25 Open to Public? Yes <input type="checkbox"/> No <input checked="" type="checkbox"/>		37 Condition Interior good Exterior good	
15 Name of Established District		26 Local Contact Person or Organization Friends of Historic Boonville		38 Preservation Underway? Yes <input checked="" type="checkbox"/> No <input type="checkbox"/>	
16 Further Description of Important Features Built basically on the Box style the house continues to use chamfered bays on the S and W facades and a porch which wraps around the SE corner, both reflecting the earlier Queen Anne affinities. New qualities are seen in the use of a hip dormer to the S., a shallow rectangular 1 story bay to the E, doric porch columns, and windows with multiple vertical top panels over a single bottom light. The 1 story gable ell to the rear has a pent dormer. On its NE corner is a later 1 story addition (see reverse)		27 Other Surveys in Which Included		39 Endangered? By What? Yes <input type="checkbox"/> No <input checked="" type="checkbox"/>	
43 History and Significance The structure was built as the residence of Robert W. Lacey who with his brother operated their "Spring Dale Farm". In 1959 Joseph Ramsey was in residence. The present owners obtained their residence and farm in 1978.		40 Visible from Public Road? Yes <input checked="" type="checkbox"/> No <input type="checkbox"/>		41 Distance from and Frontage on Road	
44 Description of Environment and Outbuildings This well kept house is on a lane running N on the E side of State Road 87. It faces S. A garage and the farm outbuildings are to the N and NE. The house yard was originally fenced.		45 Sources of Information History of Cooper County, Johnson, 1919, p. 760 Interview with Mrs. R. Overmeyer, 11/80			
46 Prepared by L. Harper / J. Higbie		47 Organization Friends of Historic Boonville			
48 Date 10/80		49 Revision Date(s)			

42. (cont.) which almost obscures a circular porch and room at this corner. CP AS-002-1070






HISTORIC INVENTORY

CP-AS-002-1071

1 No PH-55		4 Present Name(s) Reuszer Property	
2 County Cooper		5 Other Name(s) 800P0799	
3 Location of Negatives Friends of Historic Boonville		6 Specific Location SE 1/4 of SW 1/4 of Section 19, T47N, R15W.	
7 City or Town If Rural, Township & Vicinity Prairie Home		16 Thematic Category	
8 Site Plan with North Arrow		17 Date(s) or Period 1883	
9 Coordinates UTM Lat Long 15/534220/4295990		18 Style or Design Queen Anne Cottage	
10 Site Building Structure Object Building <input checked="" type="checkbox"/> Object <input type="checkbox"/>		19 Architect or Engineer	
11 On National Register? Yes <input type="checkbox"/> No <input checked="" type="checkbox"/>		20 Contractor or Builder	
12 Is It Eligible? Yes <input checked="" type="checkbox"/> No <input type="checkbox"/>		21 Original Use, if apparent residence	
13 Part of Estab Hist Dist? Yes <input type="checkbox"/> No <input checked="" type="checkbox"/>		22 Present Use abandoned	
14 District Potent'l? Yes <input type="checkbox"/> No <input checked="" type="checkbox"/>		23 Ownership Public <input type="checkbox"/> Private <input checked="" type="checkbox"/>	
15 Name of Established District		24 Owner's Name & Address, if known Kathryn Reuszer Prairie Home, Mo. 65068	
42 Further Description of Important Features Incorporated in the house at the NW corner is the original structure. It retains 6-over-6 windows and a stone foundation and is built of timber frame construction. The later T-shaped house is Queen Anne in style, having ornate shingling in the gable ends, a polygonal E bay with a panelled frieze, and a 1 bay front porch supported on turned posts. This primary entrance has a transom. Other details include corner boards (see reverse)		25 Open to Public? Yes <input type="checkbox"/> No <input checked="" type="checkbox"/>	
43 History and Significance The structure was built for W.A. Smith, a farmer, on land his grandfather had entered in the 1820's. In 1914, the farm was managed by a son Elmer Smith, although it remained in the elder Smith's name until after 1925. The next owner was John Reuszer who farmed the land and passed it on to his son, Norman. Mrs. Norman Reuszer is the current owner.		26 Local Contact Person or Organization Friends of Historic Boonville	
44 Description of Environment and Outbuildings The house sits N of County Road J and faces S. Within its fenced yard is a cistern and a board and batten, gabled shed to the NW.		27 Other Surveys in Which Included	
45 Sources of Information History of Cooper County, Johnson, 1919 p.1003-05 Illustrated Historical Atlas of Cooper County, Mo., 1897 Standard Atlas of Cooper County, 1915 1874 1925 Maps of Cooper County, Mo. Interview with M. Roedel, 12/80		28 No. of Stories 1	
		29 Basement? Yes <input type="checkbox"/> No <input checked="" type="checkbox"/>	
		30 Foundation Material brick	
		31 Wall Construction frame	
		32 Roof Type & Material gable, corr. metal	
		33 No. of Bays Front 5 Side 1	
		34 Wall Treatment clapboard	
		35 Plan Shape irreg	
		36 Changes (Explain in #42) Addition <input checked="" type="checkbox"/> Altered <input type="checkbox"/> Moved <input type="checkbox"/>	
		37 Condition Interior Exterior fair	
		38 Preservation Underway? Yes <input type="checkbox"/> No <input checked="" type="checkbox"/>	
		39 Endangered? By What? Yes <input checked="" type="checkbox"/> No <input type="checkbox"/>	
		40 Visible from Public Road? Yes <input checked="" type="checkbox"/> No <input type="checkbox"/>	
		41 Distance from and Frontage on Road	
		46 Prepared by J. Higbie L. Harper	
		47 Organization Friends of Historic Boonville	
		48 Date 10/80	
		49 Revision Date(s)	


Photo

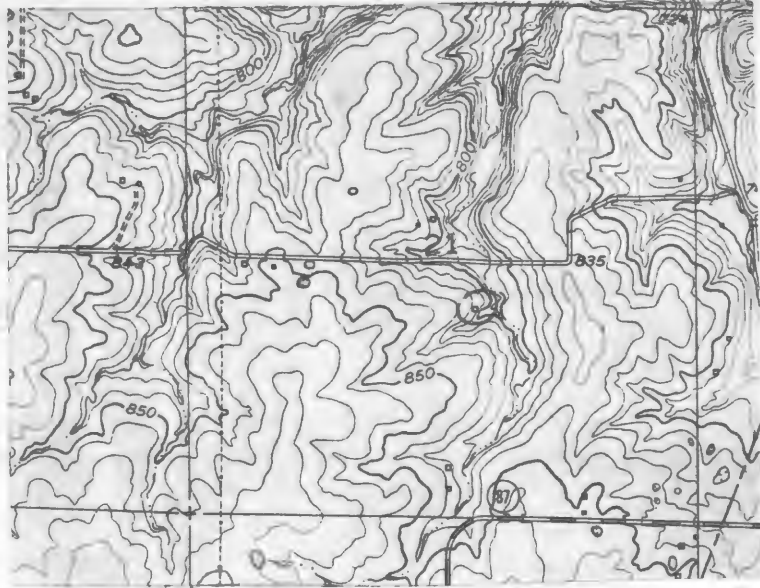
CP-AS-002-1071
beaded diagonal panels





HISTORIC INVENTORY

1 No PH-19		4 Present Name(s) Alpers Property		80CP 0371	
2 County Cooper		5 Other Name(s)			
3 Location of Negatives Friends of Historic Boonville					
6 Specific Location NW 1/4 of SE 1/4 of Section 21, T47N, R15W		16 Thematic Category		28 No of Stories	
7 City or Town If Rural, Township & Vicinity Prairie Home		17 Date(s) or Period c1915		29 Basement? Yes No	
8 Site Plan with North Arrow 		18 Style or Design Vernacular		30 Foundation Material concrete	
		19 Architect or Engineer		31 Wall Construction concrete block	
		20 Contractor or Builder		32 Roof Type & Material	
		21 Original Use, if apparent grain silo		33 No of Bays Front Side	
		22 Present Use abandoned		34 Wall Treatment	
		23 Ownership Public <input type="checkbox"/> Private <input checked="" type="checkbox"/>		35 Plan Shape circular	
		24 Owner's Name & Address, if known Dorsey Alpers Boonville, Mo. 65233		36 Changes (Explain in #42) Addition Altered <input checked="" type="checkbox"/> Moved <input type="checkbox"/>	
9 Coordinates UTM Lat Long 15/537620/4296365		25 Open to Public? Yes <input type="checkbox"/> No <input checked="" type="checkbox"/>		37 Condition Interior Exterior fair	
10 Site <input type="checkbox"/> Building <input checked="" type="checkbox"/> Structure <input checked="" type="checkbox"/> Object <input type="checkbox"/>		26 Local Contact Person or Organization Friends of Historic Boonville		38 Preservation Underway? Yes No <input checked="" type="checkbox"/>	
11 On National Register? Yes <input type="checkbox"/> No <input checked="" type="checkbox"/>		27 Other Surveys in Which Included		39 Endangered? By What? Yes <input checked="" type="checkbox"/> No	
12 Is It Eligible? Yes <input checked="" type="checkbox"/> No <input type="checkbox"/>				40 Visible from Public Road? Yes <input checked="" type="checkbox"/> No	
13 Part of Estab Hist Dist? Yes <input type="checkbox"/> No <input checked="" type="checkbox"/>				41 Distance from and Frontage on Road	
14 District Potent? Yes <input type="checkbox"/> No <input checked="" type="checkbox"/>					
15 Name of Established District					
42 Further Description of Important Features Concrete blocks are 10 1/2" X 2'6" X 2 and 3/4". They are laid on end in a running bond and are held by steel reinforcing rods placed at intervals up the silo. The blocks have beveled edges and the word PATENTED stamped into them. There are 15 courses of block and on the S facade there are 15 square openings, 1 between each reinforcing rod. The silo measures 36'6" in circumference. No roof remains on the building.					
43 History and Significance This silo was chosen for the survey because it represents a common style and form of silo construction that appears throughout Cooper County. It was probably constructed around 1915 and was located at that time on the F. Teel Adair Farm.					
44 Description of Environment and Outbuildings The silo now stands alone. A frame shed has collapsed to the S of the concrete tower. It stands in a grove of trees atop a hill.					
45 Sources of Information Standard Atlas of Cooper County, Mo., 1915					
46 Prepared by L. Harper / J. Higbie					
47 Organization Friends of Historic Boonville					
48 Date 10/80 49 Revision Date(s)					




CP-A5-002-1072

Prairie Home

QuAD

7.5

USGS

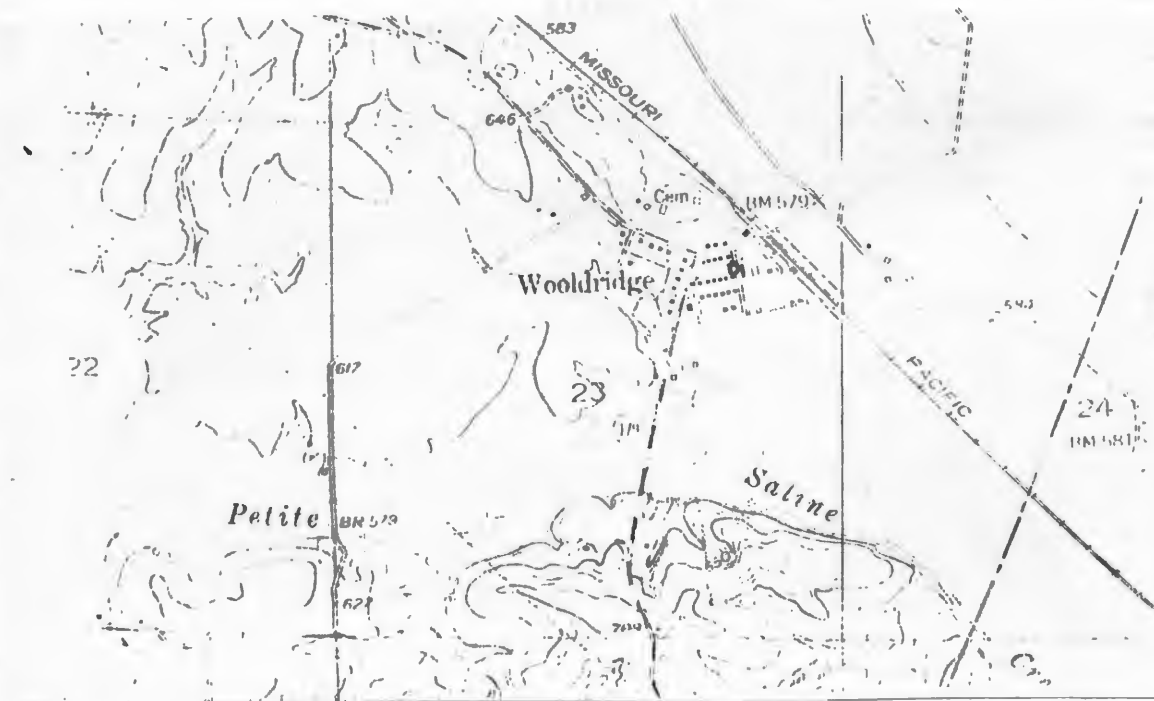




HISTORIC INVENTORY

1. No. S-22		4. Present Name(s) Adair Property		81CPO184	
2. County Cooper		5. Other Name(s)			
3. Location of Negatives Friends of Historic Boonville		Wooldridge General Store Kingsbury Apple House			
6. Specific Location Hopkins Lot 24, Original Town of Wooldridge Hopkins St., Ne 1/4 of NE 1/4 of Section 23, T48N, R15W		16. Thematic Category		28. No. of Stories 2	
7. City or Town Wooldridge		17. Date(s) or Period 1920		29. Basement? Yes No X	
8. Rural Township & Vicinity Saline		18. Style or Design Venetian		30. Foundation Material poured concrete	
9. Site Plan with North Arrow		19. Architect or Engineer		31. Wall Construction brick	
		20. Contractor or Builder Bill Oerly		32. Roof Type & Material flat	
		21. Original Use, if apparent Residence Business		33. No. of Bays Front 4 Side -	
		22. Present Use store building		34. Wall Treatment common bond	
		23. Ownership Public <input type="checkbox"/> Private <input checked="" type="checkbox"/>		35. Plan Shape rec.	
24. Owner's Name & Address if known Tom Adair Wooldridge, MO		36. Changes (Explain in #42) Addition X Altered Moved		37. Condition Interior good Exterior good	
25. Open to Public? restricted		Yes <input type="checkbox"/> No <input checked="" type="checkbox"/>		38. Preservation Underway? Yes <input checked="" type="checkbox"/> No	
26. Local Contact Person or Organization Friends of Historic Boonville		39. Endangered? By What? Yes No X		40. Visible from Public Road? Yes X No	
27. Other Surveys in Which Included		41. Distance from and Frontage on Road			
42. Further Description of Important Features Two story brick (common bond) structure is built into the hillside. The front facade opens into the two story level. A rib tin awning which covers the insit single leaf entrance, is flanked by large store front (plate glass) windows flanking the entrance with a 3 light transom. The structure rests on a poured concrete foundation. It has a flat roof covered with tar paper and asphalt. A small 1 story brick addition is on the North and has an entrance which has been boarded up. The cap of both sides of the structure are corbelled.					
43. History and Significance The structure was built by William "Bill" Oerly after he had purchased the stock and business of George Bruce. Ernest Kingsbury owned the structure for a while and converted it into an apple house where he sorted and stored apples before shipping them out of Wooldridge by rail. Fred Neef, used the building for stripping and storing taobacco. Harry Selck went back to the general store operation when he owned the structure. The Wooldridge Bros. (W.J. Jr. & Jess) operated a hardware business here. Tom & Joyce Adair purchased the (Over)					
44. Description of Environment and Outbuildings The structure faces East onto Hopkins Street. An alley way is to the N and a vacant lot separates the structure from S-21. Lot to the West (rear) is also vacant.					
45. Sources of Information Oral History-H.H. Wooldridge, Tom & Joyce Adair (see form S-11)					
46. Prepared by J. Shields/R. Dyer				47. Organization Friends of Historic Boonville	
48. Date				49. Revision Date	

43. (cont) the property in 1975 and have again been operating a general store from the structure.




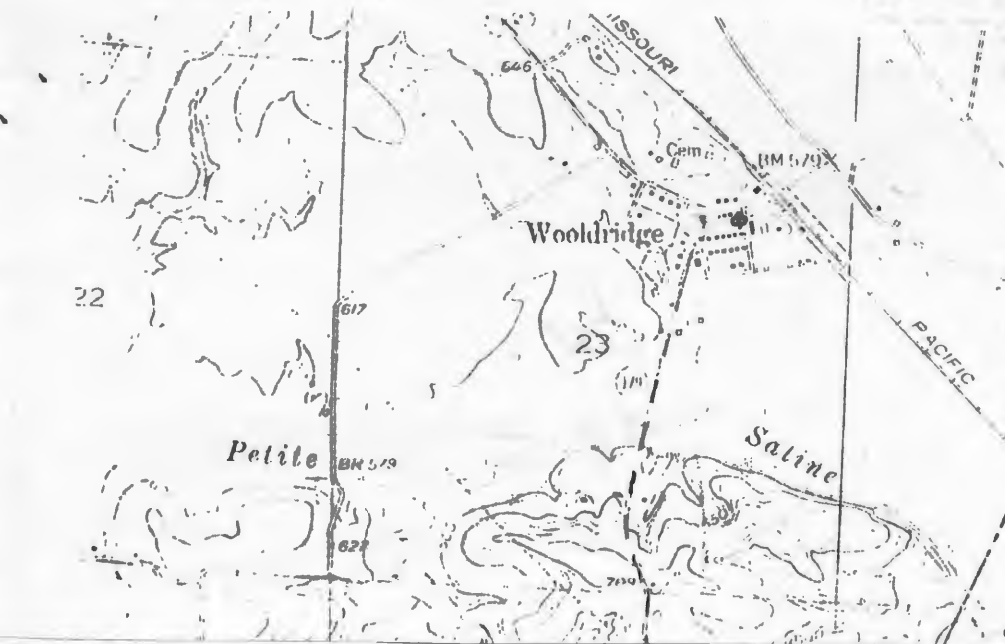
Prairie Home Quad 7.5 USGS





HISTORIC INVENTORY

1. No. S-23		4. Present Name(s) American Legion Post	
2. County Cooper		5. Other Name(s) SICP 0185	
3. Location of Negatives Friends of Historic Boonville		" Old Doc Robert Drug Store"	
6. Specific Location Hopkins Lot 26, Original Town of Wooldridge Hopkins St., NE 1/4 of NE 1/4 of Section 23, T48N, R15 W		16. Thematic Category 030	
7. City or Town if Rural Township & Vicinity Wooldridge Saline		17. Date(s) or Period c1900	
8. Site Plan with North Arrow 		18. Style or Design Vernacular	
		19. Architect or Engineer	
		20. Contractor or Builder	
		21. Original Use, if apparent residence store building	
		22. Present Use store building	
		23. Ownership Public <input type="checkbox"/> Private <input checked="" type="checkbox"/>	
9. Coordinates Lat Long UTM Prairie Name		24. Owner's Name & Address. if known American Legion Wooldridge, MO	
10. Site Building Structure Object		25. Open to Public? restricted Yes <input type="checkbox"/> No <input checked="" type="checkbox"/>	
11. On National Register? Yes <input type="checkbox"/> No <input checked="" type="checkbox"/>		26. Local Contact Person or Organization Friends of Historic Boonville	
12. Is it Eligible? Yes <input type="checkbox"/> No <input checked="" type="checkbox"/>		27. Other Surveys in Which Included	
13. Part of Estab Hist Dist? Yes <input type="checkbox"/> No <input checked="" type="checkbox"/>		28. No. of Stories 1	
14. District Potential? Yes <input type="checkbox"/> No <input checked="" type="checkbox"/>		29. Basement? Yes <input type="checkbox"/> No <input checked="" type="checkbox"/>	
15. Name of Established District		30. Foundation Material Poured concrete	
		31. Wall Construction frame	
		32. Roof Type & Material gable-rib tin	
		33. No. of Bays Front 3 Side -	
		34. Wall Treatment clapboard	
		35. Plan Shape rec.	
		36. Changes (Explain in #42) Addition Altered Moved	
		37. Condition Interior Exterior fair	
		38. Preservation Underway? Yes <input checked="" type="checkbox"/> No	
		39. Endangered? By What? Yes <input type="checkbox"/> No <input checked="" type="checkbox"/>	
		40. Visible from Public Road? Yes <input checked="" type="checkbox"/> No	
		41. Distance from and Frontage on Road	
42. Further Description of Important Features The gabled roofed structure (covered with rib tin) has a western style tall parapet (front facade-East) which peaks and is filled with a sunburst. An exterior brick chimney(which serves a stove) is on the North and projects through roof line. The double leaf entrance with transom is protected by a pent porch, supported by brackets and covered with rib tin. A large 2-over-2 window flanks entrances (other are regular size-2-over-2). It rests on a poured concrete foundation and is covered with clapboard.			
43. History and Significance The structure was the site of a drug store which belonged to "Doc" Roberts for about 20 years. It has been the American Legion Post for about 15 years. See form S-11 for additional information on the community of Wooldridge.			
44. Description of Environment and Outbuildings The structure faces East onto Hopkins Street. A vacant lot is to the North, on the South is a small rib tin garage outbuilding.			
45. Sources of Information Oral History, H.H. Wooldridge, Flecter Nixon, Tom Adair		46. Prepared by J. Shields/R. Dyer	
		47. Organization Friends of Historic Boonville	
		48. Date 4/8/81	
		49. Revision Date 12/83	




Petite Home Quad 7.5 USGS

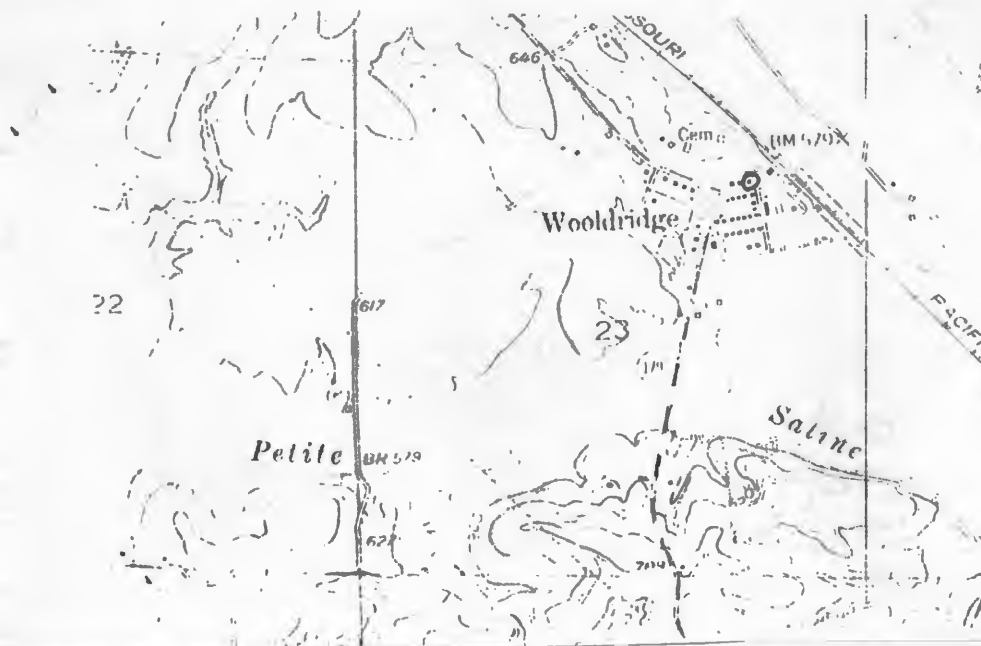




Office of Historic Preservation, P.O. Box 176, Jefferson City, Missouri 65101

HISTORIC INVENTORY

1 S#24		4 Present Name(s) Helmrich Property		5 Other Name(s) SICPO186	
2 County Cooper		3 Location of Negatives Friends of Historic Boonville			
6 Specific Location Lot 30 Original Town of Wooldridge Route P, NE 1/4 of NE 1/4 of Section 23, T48N, R15W		16 Thematic Category		28 No. of Stories 1	
7 City or Town Wooldridge		17 Date(s) or Period c1915		29 Basement? Yes No X	
8 Rural Township & Vicinity Saline		18 Style or Design Vernacular		30 Foundation Material poured concrete	
9 Site Plan with North Arrow		19 Architect or Engineer		31 Wall Construction frame	
		20 Contractor or Builder		32 Roof Type & Material gambrel-asphalt sh.?	
		21 Original Use, if apparent residence store building		33 No. of Bays Front 3 Side -	
22 Present Use store building		23 Ownership Public <input type="checkbox"/> Private <input checked="" type="checkbox"/>		34 Wall Treatment clapboard	
24 Owner's Name & Address, if known Ed Helmrich Boonville, MO		25 Open to Public? restricted		35 Plan Shape rec.	
26 Local Contact Person or Organization Friends of Historic Boonville		27 Other Surveys in Which Included		36 Changes (Explain in #42) Addition, Altered, Moved	
28 Further Description of Important Features The frame structure is covered with clapboard and rests on a poured concrete foundation. The center section has a tall parapet as done section on east. Entrance in center section has been altered (single leaf) and a large picture window has been added (other windows are regular size, 1-over-1 on right front of entrance). It (entrance) is protected by an aluminum awing. The (E) section has a single leaf entrance (unprotected) and 1-over-1 windows. The (W) section has a garage style door. With the exception of area around entrance in center section (which is covered with asbestos siding) it is covered with Clp.		29 Preservation Underway? Yes X No		30 Endangered? By What? Yes No X	
31 History and Significance Ed Helmrich purchased the structure in 1975 for additional storage for his grain supply business. Before that it was operated by the "Bruce girls", Boone & Edna, as a grocery store for about 20 years. The original Bruce general store also originated from this structure before 1920. See S-11 for additional Wooldridge information.		32 Visible from Public Road? Yes X No		33 Distance from and Frontage on Road	
34 Description of Environment and Outbuildings The structure sits at the NW corner of Route P, facing toward (S) Hopkins St, which ends at intersection. A vacant lot is to the East. A small cottage gable roofed house is to the West.		35 Sources of Information Oral History, H.H. Wooldridge, Flecter Nixon		36 Prepared by J. Shields/R. Dyer	
37 Organization Friends of Historic Boonville		38 Date 4/8		39 Revision Date 12/83	



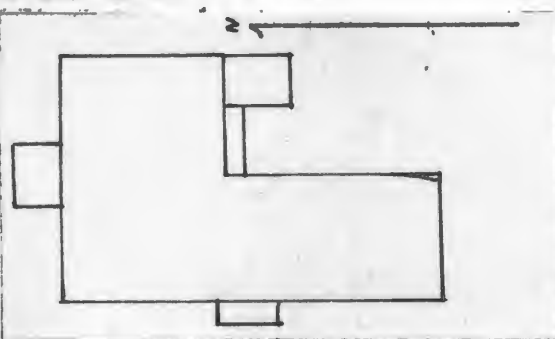
Petite Home Quad 7.5 USGS





Office of Historic Preservation, P.O. Box 176, Jefferson City, Missouri 65101

HISTORIC INVENTORY

1. No. S-40		4. Present Name(s) Pritchard Property		81CP 0199	
2. County Cooper		5. Other Name(s) "old Schnuck Place"			
3. Location of Negatives Friends of Historic Boonville		6. Specific Location NW 1/4 of NW 1/4 of Section 32 T48N, R15W		16. Thematic Category 12	
7. City or Town Saline		17. Date(s) or Period c1890		28. No. of Stories 1	
8. Site Plan with North Arrow 		18. Style or Design Vernacular		29. Basement? Yes <input type="checkbox"/> No <input checked="" type="checkbox"/>	
9. Coordinates UTM Lat. Long. <i>Prairie Home</i>		19. Architect or Engineer		30. Foundation Material quarried stone	
10. Site Building Structure Object		20. Contractor or Builder		31. Wall Construction frame	
11. On National Register? Yes <input type="checkbox"/> No <input checked="" type="checkbox"/>		21. Original Use, if apparent Residence		32. Roof Type & Material gable-rib tin	
12. Is it Eligible? Yes <input type="checkbox"/> No <input checked="" type="checkbox"/>		22. Present Use residence ABANDONED		33. No. of Bays Front 3 Side 4	
13. Part of Estab. Hist. Dist.? Yes <input type="checkbox"/> No <input checked="" type="checkbox"/>		23. Ownership Public <input type="checkbox"/> Private <input checked="" type="checkbox"/>		34. Wall Treatment asbestos siding	
14. District Potent.? Yes <input type="checkbox"/> No <input checked="" type="checkbox"/>		24. Owner's Name & Address, if known Charles Pritchard RR Wooldridge, MO		35. Plan Shape L	
15. Name of Established District		25. Open to Public? Yes <input type="checkbox"/> No <input checked="" type="checkbox"/>		36. Changes (Explain in #42) Addition, Altered, Moved	
42. Further Description of Important Features The one story frame structure is built on the center hall flanking chimney plan. The roof is gable and covered with rib tin—a projecting gable peak (front facade-west) protects two single leaf entrances. Windows are 6-over-6 and trabeated. On the north is a pent eastlake style proch supported by turned posts protecting a single leaf entrance. It rests on a quarried stone foundation and is covered with asbestos siding.		26. Local Contact Person or Organization Friends of Historic Boonville		37. Condition Interior <input type="checkbox"/> Exterior <input checked="" type="checkbox"/> deteriorated	
43. History and Significance The residence sits on land which was part of the 2000 acres of the Kelly Ragland Farm. Ragland, a Virginian had arrived in Cooper County with over 100 slaves. However, this structure does not date to that era. It was probably built as a tenant residence by H.E. Schnuck, who brought a large portion of the Ragland Property. In 1915 and 1925 the property is owned by his daughter Mary, followed by her brother, Henry then his son John. Charles Pritchard has owned the property for over 20 years.		27. Other Surveys in Which Included		38. Preservation Underway? Yes <input type="checkbox"/> No <input checked="" type="checkbox"/>	
44. Description of Environment and Outbuildings The house sits in a valley off the county graveled road 1/2 mile facing West. To the southwest is a complex of 3 vertical board barns. Numerous small frame outbuildings are to the northeast.		45. Sources of Information History of Cooper County-1883 & 1919 Maps of Cooper County-1874 through 1975		39. Endangered? By What? abandoned	
		46. Prepared by J. Shields/R. Dyer		40. Visible from Public Road? Yes <input type="checkbox"/> No <input checked="" type="checkbox"/>	
		47. Organization Friends of Historic Boonville		41. Distance from and Frontage on Road	
		48. Date 4/81		49. Revision Date 12/83	



PRAIRIE HOME Quad 7.5 USGS





Office of Historic Preservation, P.O. Box 176, Jefferson City, Missouri 65101

HISTORIC INVENTORY

1. No. S-41		4. Present Name(s) Fury Property		8. CPD000	
2. County Cooper		5. Other Name(s)			
3. Location of Negatives Friends of Historic Boonville		"Good Place"=Old Schelper Place" "Phiffer Place"			
6. Specific Location SW 1/4 of SW 1/4 of Section 32 T48N, R15W		16. Thematic Category		28. No. of Stories 1 1/2	
7. City or Town Saline		17. Dated or Period 1850's c 1920		29. Basement? Yes No X	
8. Site Plan with North Arrow		18. Style or Design Vernacular 49		30. Foundation Material quarried stone	
		19. Architect or Engineer		31. Wall Construction log-frame	
		20. Contractor or Builder Jacob Good		32. Roof Type & Material gable asphalt sh	
		21. Original Use, if apparent residence		33. No. of Bays Front 4 Side 1	
		22. Present Use residence		34. Wall Treatment clapboard	
9. Coordinates UTM		23. Ownership Public <input type="checkbox"/> Private <input checked="" type="checkbox"/>		35. Plan Shape rec	
10. Site Building Prairie Home		24. Owner's Name & Address if known Cora Ann Fury RR Prairie Home, MO		36. Changes (Explain in #42) Addition X Altered X Moved X	
11. On National Register? Yes <input type="checkbox"/> No <input checked="" type="checkbox"/>		25. Open to Public? Yes <input type="checkbox"/> No <input checked="" type="checkbox"/>		37. Condition Interior Exterior good	
12. Is II Eligible? Yes <input type="checkbox"/> No <input checked="" type="checkbox"/>		26. Local Contact Person or Organization Friends of Historic Boonville		38. Preservation Underway? Yes X No	
13. Part of Estab Hist Dist? Yes <input type="checkbox"/> No <input checked="" type="checkbox"/>		27. Other Surveys in Which Included		39. Endangered? By What? Yes No X	
14. District Potent? Yes <input type="checkbox"/> No <input checked="" type="checkbox"/>				40. Visible from Public Road? Yes X No	
15. Name of Established District				41. Distance from and Frontage on Road	

42. Further Description of Important Features The west front room of the structure is of log construction. It measures approximately 14' X 16' (See 43 for details of log structure). The entire structure rests on a quarried stone foundation. A chimney is found on the end of the west room and one straddle center roof crest. Both have corbelled caps. Roof is gable and covered with asphalt shingles. A small 3 light window is found center, front facade (indicates hall) other windows are 6-over-6 and 2-over-2 and trabeated. A pent porch, supported by battered columns and a native stone balustrade protects the single leaf entrance. A pent addition (1 room) is on the Northwest. The entire structure is covered with clapboard.

43. History and Significance The log section of the house is believed to have been built by Jacob Good. Good's heirs own the property on earliest plat map-1874. Oral history from Mrs. Nellie Wells, a Good descendent, conflicts slightly with History of Cooper County 1883 & 1919. Both relate the story: Jeremiah (Jerry) and Father were killed between Big Lick and Prairie Home shortly after the Civil War. A small party of 4 or 5 men were approaching the house when the Goods started from the barn to the house they were immediately shot down. It is (over)

44. Description of Environment and Outbuildings The house sits in a fenced yard close to the county graveled road. A later concrete block garage is built into the hillside on the southwest. A Board and Batten shed is to the Southeast.

45. Sources of Information

History of Cooper County-1883 & 1919
Maps of Cooper County-1874 through 1975
FHOB Archives

Oral History: Mrs. Nellie Wells
Carl Phieffer
Cora Ann Fury

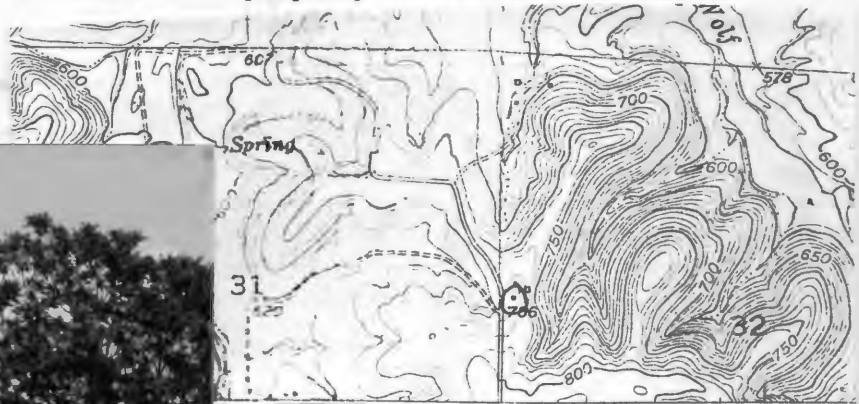
46. Prepared by
J. Shields/R. Dyer

47. Organization Friends of Historic Boonville

48. Date 4/8 49. Revision Date 12/83

43. (cont.) stated that a small boy of about 15, a Good, was in the house at the time and host one of the men. It seems that John Good, a brother of Jeremiah Good, during the war had shot a man at a blacksmith shop at Big Lick and it was supposed that these men were seeking John when they approached the Good house. John Good, however was not here at the time when his father and brother were killed. Here is Mrs. Wells account that has been passed down in her family: The bits & pieces of traditional facts as told to me 53 years ago as well as I can remember: Seven men rode into the yard of Jake & Sarah Rimmel-both were shot by them, this was about 10:00 a.m. (This happened across the county line in Moniteau County, Mrs. Rimmel was a sister to Jeremiah (Jerry) Good. Same day about 2:00 p.m. five men rode into the yard of Jacob Good's home. The Good family were in the field planting corn. They supposed the men to be horse thieves. The men, Grandpa (Jacob) and Uncle Jerry went to the barn and David (uncle-brother of Jerry) and Finis (Mrs. Wells father) went to the house. NOTE: Mrs. Wells father, Finis could be the boy mentioned in written history account-as he was about that age. Grandpa asked the men what they wanted. They said (Corn for their horses). Grandpa was climbing into the corn bin to get them some corn and they shot him in the back at close range-when he fell they began to kick and beat him. Uncle Jerry ran toward the house-They shot him 3 times before he fell. Grandmother rushed toward Uncle Jerry and the bushwackers started after Grandmother with a bayonet. It was then my father shot the bushwacker. The Goods were a religious peace loving people-but they were not cowards. As the men rode away Uncle David lowered the boom on one of them and knocked him off his horse. They picked him up and threw him across his saddle head & feet hanging down. Then rode away. Capt. John Good shot a duel at Gootchville, MO (Gooch's Mill). Jake, Sarah Rimmel, Jacob and Jeremiah Good all died from the gun shot wounds that 27th day of May 1865. The family did what they could but they were mortally wounded and bled to death, an awful traged-sorrow-pain. The Goods took what was left of the family (event left 3 children without parents) and moved to Kansas. The house they left in Cooper County had been built of logs, two rooms separated by an open space.

By 1877, William Snodgrass was the owner, followed by J. Schlypppee through 1923. In 1923 the property was purchased by Carl Phieffer. Mr. Phieffer related that when he bought the place it was a 1½ story double pen log house with an open central breezeway. He tore off the E log wing and built the exsisting frame section, enclosing the breezeway at the same time. He also related that he tore down the old barn on the place and had heard the story about the Good's "all his life". Cora Fury purchased the property in 1969 and resides in the sturcture.



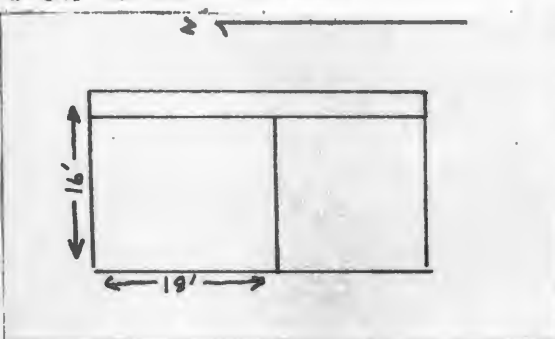
Prairie Home Quad
7.5 usgs

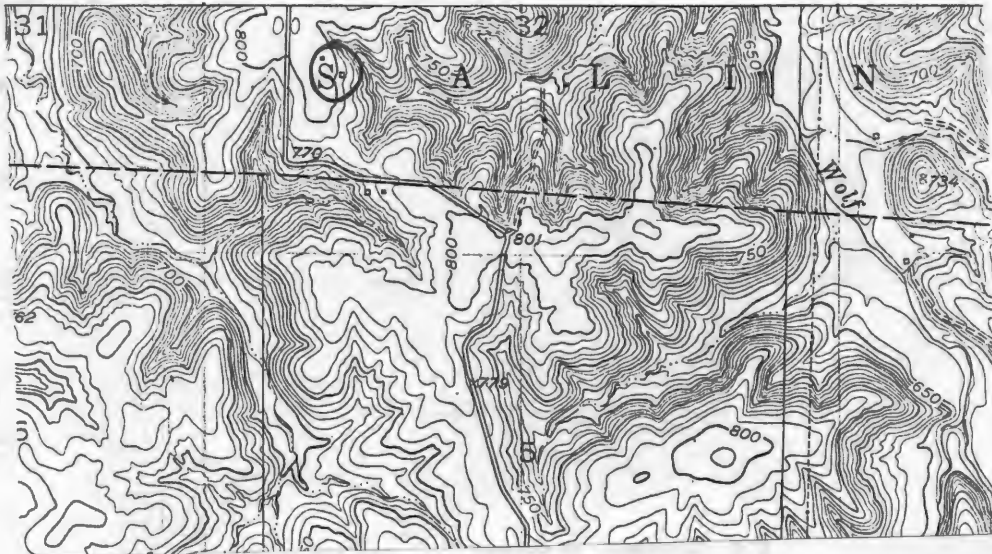




Office of Historic Preservation, P.O. Box 176, Jefferson City, Missouri 65101

HISTORIC INVENTORY

1. No. S-42		4. Present Name(s) Dydre Property		8. CP 0201	
2. County Cooper		5. Other Name(s)			
3. Location of Negatives Friends of Historic Boonville		6. Hale, Kleckner, Powell, Back residence			
6. Specific Location NW 1/4 of SW 1/4 of Section 32 T48N, R15W		16. Thematic Category		28. No. of Stories 1	
7. City or Town Saline		17. Date(s) or Period 1870-80-90		29. Basement? Yes No X	
8. Site Plan with North Arrow		18. Style or Design Vernacular 49		30. Foundation Material field stone	
		19. Architect or Engineer		31. Wall Construction log frame	
9. Coordinates UTM		20. Contractor or Builder I.O. Hale		32. Roof Type & Material gable-wd. sh. rib tin	
10. Site Building Structure Prairie Home		21. Original Use, if apparent residence		33. No. of Bays Front 2 Side 1	
11. On National Register? Yes No X		22. Present Use residence		34. Wall Treatment clapboard	
12. Is It Eligible? Yes No X		23. Ownership Public Private X		35. Plan Shape rec	
13. Part of Estab. Hist. Dist.? Yes No X		24. Owner's Name & Address, if known Bonnie Dydre Jamestown, MO		36. Changes (Explain in #42) Addition X Altered Moved	
14. District Potentially? Yes No X		25. Open to Public? Yes No X		37. Condition Interior Exterior fair	
15. Name of Established District		26. Local Contact Person or Organization Friends of Historic Boonville		38. Preservation Underway? Yes No X	
		27. Other Surveys in Which Included		39. Endangered? By What? Yes No X	
				40. Visible from Public Road? Yes No X	
				41. Distance from and Frontage on Road	
42. Further Description of Important Features The Northwest front room of this structure is a one story log cabin-measuring 18' X 16', it has no chimney (entrance now enclosed is vent for gas heater). Neither section has a porch, both entrances are single leaf. It rests on a field stone foundation. Windows in (S) section are 2-over-2 and in N section are 1-over-1 and trabeated. Roof is gable and N section is covered with rib tin while south section is covered with wood shingles. The S section of the structure has an end chimney. The structure is covered with clapboard. Across the East (rear) facade is a pent addition.					
43. History and Significance The log section was probably built by I.O. Hale, whose Grandfather Meade Hale settled in Saline Township in 1840. The Hale ownership continued through to 1915 when it was owned by Louis Kleckner. T. H. & W. H. Powell were the owners in 1925. A colored farm hand of Powells lived here until the early 1940's when it became the property of John Back. Mrs. Boonie Dydre purchased the farm in 1975 and rents the structure to Christian Wilson who supplied part of this information.					
44. Description of Environment and Outbuildings The house sits facing N. A new house trailer is to the Northwest. A large rib tin machine shed is to the southeast.					
45. Sources of Information History of Cooper County-1883 & 1919 Maps of Cooper County-1874 through 1975				46. Prepared by J. Shields/R. Dyer	
				47. Organization Friends of Historic Boonville	
				48. Date 4/81	
				49. Revision Date 12/83	

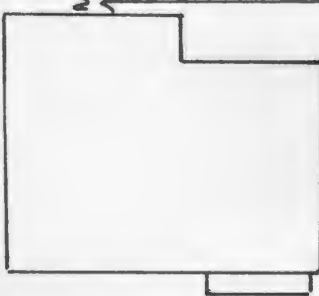


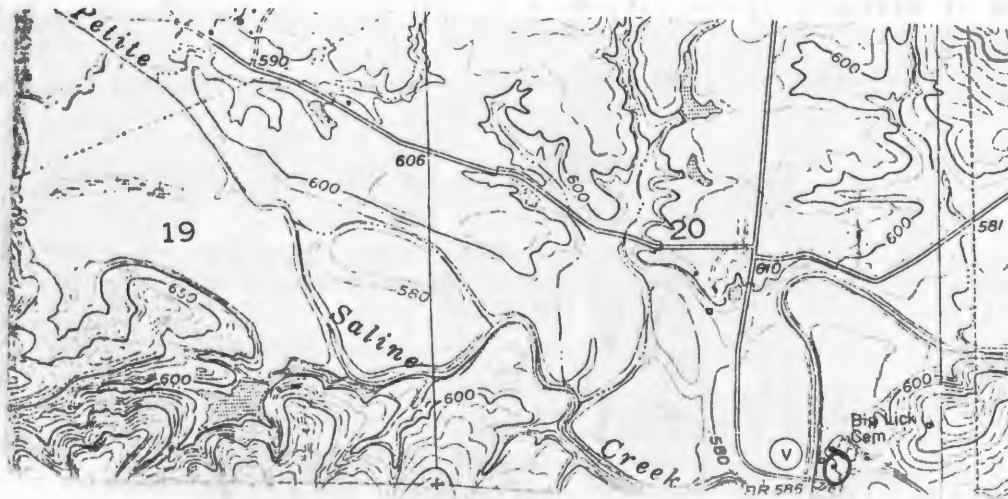
Prairie Home Quad 7.5 USGS





HISTORIC INVENTORY

1. No. S-33		4. Present Name(s) King Property		8. CP 0192	
2. County Cooper		5. Other Name(s)			
3. Location of Negatives Friends of Historic Boonville		Renfrow Store-Manson Store-Enloe Store-			
6. Specific Location SE 1/4 of SE 1/4 of Section 20 T48N, R15W Hwy V Gooch Mill		16. Thematic Category		28. No. of Stories 1	
7. City or Town Saline		17. Date(s) or Period 1880		29. Basement? Yes No X	
8. Site Plan with North Arrow 		18. Style or Design Vernacular # 69		30. Foundation Material field stone	
9. Coordinates UTM Prairie Home		19. Architect or Engineer		31. Wall Construction frame	
10. Site Building		20. Contractor or Builder		32. Roof Type & Material gable-rib tin	
11. On National Register? Yes No X		21. Original Use, if apparent residence general store		33. No. of Bays Front 4 Side 3	
12. Is it Eligible? Yes No X		22. Present Use residence		34. Wall Treatment clapboard	
13. Part of Estab. Hist. Dist.? Yes No X		23. Ownership Public Private X		35. Plan Shape rec.	
14. District Potent.? Yes No X		24. Owner's Name & Address, if known Aubrey King Wooldridge, MO		36. Changes (Explain in #42) Addition, Altered, Moved	
15. Name of Established District		25. Open to Public? Yes No X		37. Condition Interior Exterior good	
16. Further Description of Important Features The one story frame store (now residence) rests on a field stone foundation. It has a gable roof covered with rib tin. On the North is a pent addition (possibly built soon after main block). Chimneys are at end (E) of both section, and one is center pent addition. Windows are 6-over-6 in North section and 2-over-2 in South section. The pent porch protects a single leaft entrance with transom and is flanked by windows. An entrance in the North section is unprotected. The structure is covered with clapboard.		26. Local Contact Person or Organization Friends of Historic Boonville		38. Preservation Underway? Yes X No	
17. History and Significance The structure housed the general store (barber shop-undertaking establishment) Around c 1897 the store was operated by William Renfrow. In 1910 he married Cora Manson of Overton and by 1912 was in business ther with his father-in-law, A.D. Manson, however ownership of this store remained in his hands until the 1930's. Louis Enloe was the next owner until 1942 when it became the property of William & Ollie King. They operated they last store at this location and upon their deaths, their son, Audrey has made the sturcture his residence.		27. Other Surveys in Which Included		39. Endangered? By What? Yes No X	
18. Description of Environment and Outbuildings The structure sits close to the country road, facing W. S-34 is to the east, S-35 is to the north. Gooch's Mill cemetery is to the South about 200 feet. Small frame pent outbuildings are to the northeast.		19. Sources of Information History of Cooper County 1919 Adurey King: Oral History Maps-1874-1975		40. Visible from Public Road? Yes X No	
20. Prepared by J. Shields/R. Dyer		41. Distance from and Frontage on Road		42. Photo	
43. Organization Friends of Historic Boonville		44. Date		45. Revision Date	



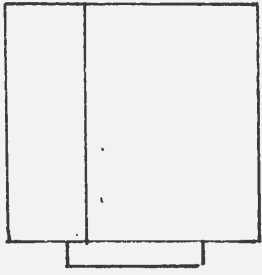
Prairie Home Quad 7.5 USGS





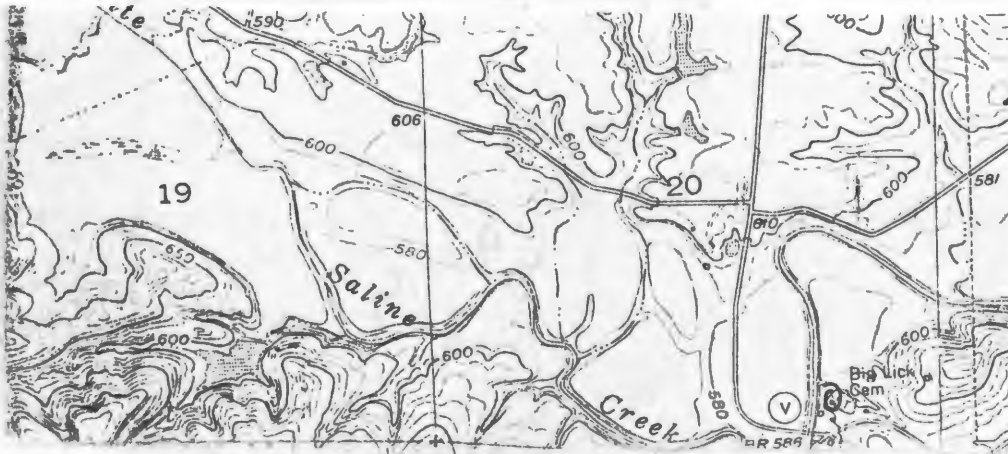
Office of Historic Preservation, P.O. Box 176, Jefferson City, Missouri 65101

HISTORIC INVENTORY

1 S#34		4 Present Name(s) Stock Property		8CP 0191	
2 County Cooper		5 Other Name(s) Mill Property			
3 Location of Negatives Friends of Historic Boonville		16 Thematic Category			
6 Specific Location SE 1/4 of SE 1/4 of Section 20 T48N, R15W		17 Date(s) or Period c1880		28 No. of Stories 1	
7 City or Town Saline		18 Style or Design Vernacular 14		29 Basement? Yes No X	
8 Site Plan with North Arrow 		19 Architect or Engineer		30 Foundation Material quarried stone	
9 Coordinates Lat Long Praine Home		20 Contractor or Builder		31 Wall Construction frame	
10 Site Building Structure Object		21 Original Use, if apparent residence		32 Roof Type & Material gable, rib tin	
11 On National Register? Yes No X		22 Present Use residence		33 No. of Bays Front 4 Side 4	
12 Is it Eligible? Yes No X		23 Ownership Public Private X		34 Wall Treatment clapboard	
13 Part of Estate? Yes No X		24 Owner's Name & Address if known Ernest Stock Wooldridge, MO		35 Plan Shape rec.	
14 District Potential? Yes No X		25 Open to Public? Yes No X		36 Changes (Explain in #42) Addition Altered Moved	
15 Name of Established District		26 Local Contact Person or Organization Friends of Historic Boonville		37 Condition Interior Exterior good	
16 Further Description of Important Features Apparently built in two sections (nsection is pent addition) the structure rests on a quarried stone foundation. It has a gable roof covered with rib tin and the south section has returns. A chimney projects center crest of South section. A pent porch protects two single leaf (one each section). Windows are 2-over-2. The structure is covered with clapboard.		27 Other Surveys in Which Included		38 Preservation Underway? Yes No X	
43 History and Significance The structure has been associated with the mill (owner of this structure is present owner of mill also). Most of early (until c1900) residents were mill workers. In the teen's Bill Turner was living here and taking care of mill property. On Halloween night, a group of youth were playing in the mill. Turner in an effort to scare them off, fired some shots from a shot gun at them. As a result Oscar Oerly died of his wounds. Turner left the area that night and was never heard from again. Bill Polly was next resident followed by (over)		40 Visible from Public Road? Yes No X		39 Endangered? By What? Yes No X	
44 Description of Environment and Outbuildings The house sits to the southeast of S-35 facing West. It is reached by a private lane which runs to the north of S-34. The Big Lick-Gooches Mill Cemetery is to the South. The Big Lick Cemetery was organized by member of the Big Lick Baptist Church which is about one mile (over)		41 Distance from and Frontage on Road		46 Prepared by J. Shields/R. Dyer	
45 Sources of Information Oral History: Ernest Stock, Audrey King History of Cooper County 1919 Maps: 1874-1975		47 Organization Friends of Historic Boonville		48 Date 4/8/81	
				49 Revision Date 12/83	

43. (cont.) (c1920) Walter & Margaret Neiderweimer, John Warmbrodt & Henry Warmbrodt, (until 1958, when it was purchased by the present owner).

44. (cont.) north of this site. Church was organized in 1822 and by 1847 had about 350 members. It was a constituent of the Concord Baptist Association. There are about 105 graves listed with names and dates; twenty three graves listed with only '1917'; twenty more marked graves (without data); and a number of unmarked graves. The Gooch's, Eager's, Sheperds buried here. Many of the graves are marked with a Woodman of the World marker, as a large lodge of that organization existed in this area. (Basic purpose of the lodge, which originated in Iowa was to sell insurance).



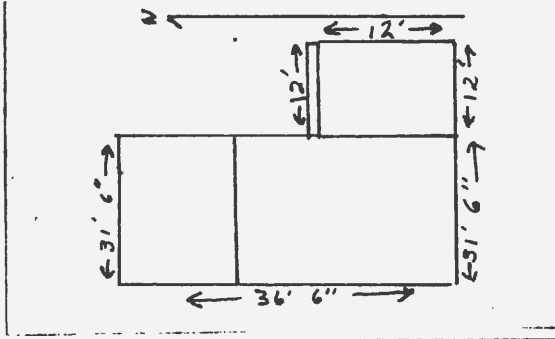
Prairie Home Quad 7.5 USGS





Office of Historic Preservation, P.O. Box 176, Jefferson City, Missouri 65101

HISTORIC INVENTORY

1. No. S-35		4. Present Name(s) Stock Property		8. CP# 0194	
2. County Cooper		5. Other Name(s)			
3. Location of Negatives Friends of Historic Boonville		"Gooch's Mill"			
6. Specific Location Acry. V SE 1/4 of SE 1/4 of Section 20 T48N, R15W Gooch Mill		16. Thematic Category		28. No. of Stories 2	
7. City or Town Saline		17. Date(s) or Period c1890		29. Basement? Yes No partical	
8. Site Plan with North Arrow 		18. Style or Design Vernacular 99		30. Foundation Material quarried stone	
9. Coordinates Lat Long Prairie Home UTM		19. Architect or Engineer		31. Wall Construction frame	
10. Site Building Structure Object		20. Contractor or Builder Charles Eager		32. Roof Type & Material gable-rib tin	
11. On National Register? Yes No X		21. Original Use, if apparent woolridge Mill		33. No. of Bays Front 2 Side 2	
12. Is it Eligible? Yes No X		22. Present Use abandoned		34. Wall Treatment rib tin	
13. Part of Estate? Yes No X		23. Ownership Public Private X		35. Plan Shape rec. -L	
14. District Potential? Yes No X		24. Owner's Name & Address, if known Ernest Stock Wooldridge, MO		36. Changes (Explain in #42) Addition X Altered Moved	
15. Name of Established District		25. Open to Public? Yes No X		37. Condition Interior fair Exterior fair-deter.	
42. Further Description of Important Features The mill measures 36' 6" by 31' 6" in the main block, a 12' x 12' addition is built at the northeast corner of main block. It rests on a quarried stone foundation, has a log sill and is of basically mortise and tendon construction, however, center support beams are hewn logs. The roof is gable and covered with rib tin. The plank Dutch door entrance is unprotected. Construction in addition is nailed sawn lumber, on photo the west is a pent awing which protects a large garage type entrance way. Windows are 6-over-6 and trabeated. The entire structure is covered with rib tin. Mill stones are still on the interior and is the original steam engine.		26. Local Contact Person or Organization Friends of Historic Boonville		38. Preservation Underway? Yes No X	
43. History and Significance William D. Gooch was born in Virginia in 1782. He married Matilda nee Childs in 1813. In 1824 he moved to Ohio and left for Missouri in 1830. They settled in Saline Township sometime that year and established a water powered mill on the Petite Saline Creek. The area had been known as "Big Lick", afterwards the mill bore his name and was the center around which the town of Gooch's Mill developed. Gooch died in 1856, his son-in-law, Lewis Eager, also a native of Virginia became proprietor of the mill and converted it to steam-(over)		27. Other Surveys in Which Included		39. Endangered? By What? Yes No X abandoned	
44. Description of Environment and Outbuildings The old mill sits on the South side of the Petite Saline Creek facing south. S-36 is to the Northwest, S-34 is oth the southeast. No other outbuildings are associated with the structure which is surround by vines, brusch and trees.		40. Visible from Public Road? Yes No X		41. Distance from and Frontage on Road	
45. Sources of Information History of Cooper County 1883-1919 Maps 1874-1975 Oral history: Sam Jewett, Ernest Stock, Audrey King		46. Prepared by J. Shields/R. Dyer		47. Organization Friends of Historic Boonville	
		48. Date 4/8		49. Revision Date 12/83	

43. (cont.) power. He operated the mill until his death in 1878. After Eager death the mill continued under the ownership of his heirs, but managed for them by a manager. Sometime in the late 1920's, the mill ceased operations.

ADDITIONAL NOTE ON GOOCH'S MILL

The town of Gooch's Mill lies in the East $\frac{1}{2}$ of the southeast $\frac{1}{4}$ of section 20, T48N,R15W. This land was entered from the government in 1829 by Peter Bass and Wade Jackson. William Dixon Gooch purchased it in 1839 and retained possession until his death in 1856. It then became the property of his son-in-law, Lewis Eager. The area around Gooch's Mill is also known as "Bib Lick" because of nearby salt springs and salt "flats". This is the place where James Cole and James Davis killed 2 indians in 1812. John Clayton owned the only store in 1860, a blacksmith shop. During the Civil War, some "bushwackers" were killed by settlers-german immigrants at the shop in a disagreement. Later these bushwackers (in 1864) took there revenge upon the settlers. The area around Gooch's Mill contain large farms that employed many slaves. Gooch and Eager were both slave holders. By 1876 there was a store also located here. In 1879 Oscar F. Case, who was orginally from Illinois, opened a blacksmith shop here also. He had worked at Connors Mill for 3 years, but it was declining so he moved to this area. After the death of Lewis Eager the mill was operated by a manager named Diedrich Molan, who arrived in Cooper County in 1856, after having arrived in St. Louis in 1845 from German. He also operated a marble yard with his partner, J. B. Kirkman. Af. Sanger, german immigrant c1859, ran the largest business establishment in the eastern part of the county at Big Lick between 1874-1890. The community had a least 3 Doctors- C.E. Ellis, O.W. Cochran and Hagen. After the mill closed the community declined and most business closed and the buildings have all been raised except those S-33,34,35 &36.



Prairie Home Quad 7.5 USGS

1. New Salem Baptist Church (Negro)
The "Hall" shown on the 1915 Plat is gone now (1981)

CP-AS-002-1081

2. Residence of Dr. O.W. Cochran (who began his practice at Gooch's Mill in 1887
(this house is no longer there)

3. Drug store and Dr's office (torn down in early 1920's)
Dr. Cochran ran this from c.1900 til 1925

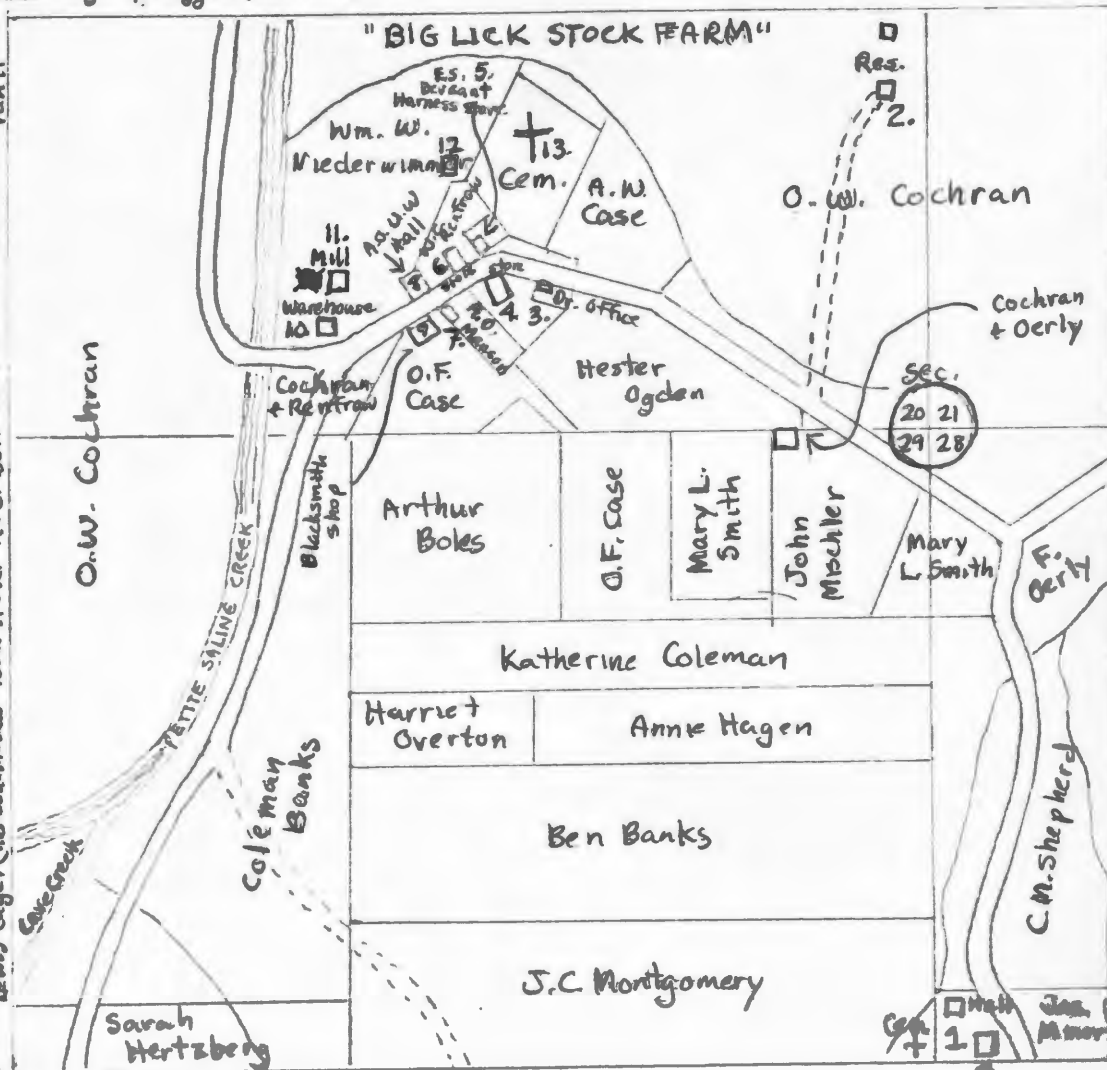
4. "Big Lick Store" (torn down in mid-1920's)
Past owner/operators were Proctor & Barrett

5. Harness shop (no longer there = Aubrey King's garage on approx site at present)

6. Aubrey King Residence (1942-Present) ← his parents, Wm & Ollie King bought it in 1942 from Louis Enloe
From "teens" into 1930's it was owned & operated by Wm. ("Billy") & Cora Renfrow
This building was a combination General Store, Barber Shop & undertaking est. as well as a residence

7. A.O. Manson & Oscar Case Woodworking Shop (torn down in late '30's or early 40's)
They made wagons, buggies, coffins, etc.

8. A.O.U.-W Hall (torn down in late teens)
9. Old Oscar Case & A.O. Manson Blacksmith Shop (burned in late 30's or early 40's)
Oscar Case built it in 1879 & by 1898 was handling farm machinery. He had 2 forges, a power blower & a trip hammer. Case died in 1923.
10. Mill warehouse & engine room (gone now)
11. Gooch's Mill (Present Mill is 3rd one on the site)
12. Gooch's Mill c. 1839 & operated by him until his death in 1856. From 1859-1872 the Grubbs ran it. Lewis Gager (his son-in-law) took it over til c. 1861.



12. Residence of Ernest & Corine Stock (brother & sister) - 1958 to Present
This house is part of mill property and has been owned by same people who owned the mill over the years
The house was probably built by Walter Nicolson in the 'teens'

13. Gooch's Mill cemetery (last burial was Blanche Brockman in 1974)
There are 157 marked graves. Oldest marked graves date from 1850's
Wm Dixon Gooch (1782-1856) & his wife Matilda (Chiles) Gooch (1793-1857) are buried here

From c. 1850 to 1905 the mill was owned & operated by several people for relatively short periods of time (James Hagen, Thomas Kirshman, Herman Kniser, Ulrich Oerly, Henry Schuck, Harrison Fluke, Emanuel Oerly & Henry Warmbrodt).

From 1905 to 1910 it was owned by C.M. Lacy
1910-1911: Wm. R. Turner
1911-1912: Andrew Renfrow
1912-1921: Walter Niederwimmer
1927-1950: Henry War
1953-1958: Henry Stock
1958-Present: Ernest Stock

Gooch Mill Area

Part of SE 1/4 of Sec 20
and Part of NE 1/4 of Sec. 29
T48N R15W

(1915 Plat)

See Boonville Daily News
article by Dave Braun
July 30-31, 1971, pp 9 & 11

Operation of the mill was discontinued in the 1920's










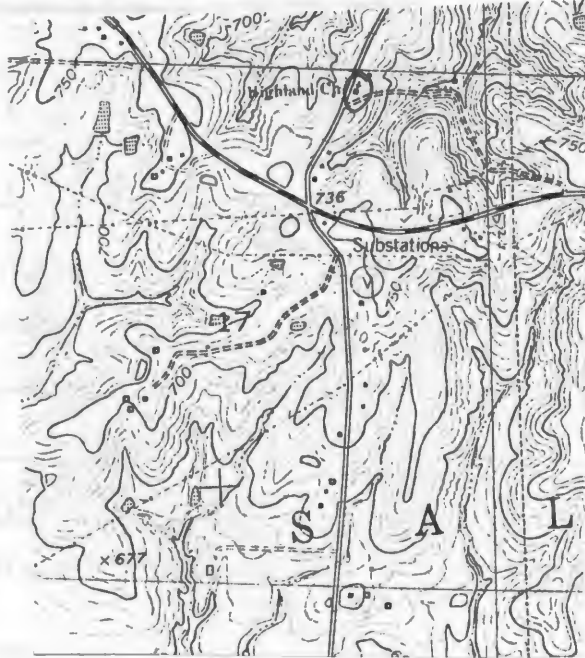
HISTORIC INVENTORY

1 S-69		4 Present Name(s) Highland Cumberland Presbyterian Church		81CP0231	
2 County Cooper		5 Other Name(s)			
3 Location of Negatives Friends of Historic Boonville					
6 Specific Location NE 1/4 of NE 1/4 of Section 17 T48N, R15W Hwy. V Cootch Mill		16 Thematic Category		28 No. of Stories 1	
7 City or Town Saline		17 Date(s) or Period 1870		29 Basement? Yes No X	
8 Site Plan with North Arrow 		18 Style or Design vernacular		30 Foundation Material quarried st. & brick	
9 Coordinates Lat Long Rocheport		19 Architect or Engineer		31 Wall Construction frame	
10 Site Structure Building Object		20 Contractor or Builder		32 Roof Type & Material gable-asph. sh.	
11 On National Register? Yes No X		21 Original Use, if apparent Church		33 No. of Bays Front 1 Side 3	
12 Is it Eligible? Yes No X		22 Present Use vacant		34 Wall Treatment clapboard	
13 Part of Estab. Hist. Dist.? Yes No X		23 Ownership Public Private X		35 Plan Shape rec	
14 District Potential? Yes No X		24 Owner's Name & Address, if known Cumberland Presbyterian Church Assn. South Carolina		36 Changes (Explain in #42) Addition, Altered, Moved	
15 Name of Established District		25 Open to Public? Yes No X		37 Condition Interior Exterior good	
42 Further Description of Important Features The double leaf entrance is inset into the front (west) facade. It rests on a quarried stone and brick foundation. It has a gable roof covered with asphalt shingles, a raking cornice and a wide entablature. A chimney projects at the north and south roof line. The large 6-over-6 windows with lintels are on the north and south facades. The structure is covered with clapboard. NOTE: holes in front (west) facade are made by a small bird which is nesting behind the clapboard.		26 Local Contact Person or Organization Friends of Historic Boonville		38 Preservation Underway? Yes No X	
43 History and Significance This church was organized Feb. 20, 1867 by the Rev. A. W. Thompson. The building was erected in 1870 at a cost of \$1600.00. The original members were: John Fluke, Joseph and Margaret Kickashear, Nancy R. Durnil, Louisa Fluke, Wm. E. Claton, Andrew J. Boerson, Elizabeth Edwards, Mary L. Duncan, Isaac Henry, Frederick Fluke, James D. McFall, James Bankston, Jane Tucker, George Fluke, Frank Guthrie, Dow Vaughan, Sallie Messicks, Julia Fluke, Lavina (over)		27 Other Surveys in Which Included		39 Endangered? By What? church disbanded	
44 Description of Environment and Outbuildings The church sits off State Highway 139 on a country graveled road facing west. No outbuildings are associated with the structure. No cemetery is at this location for the church.		45 Sources of Information History of Cooper County-1883 & 1919 Maps of Cooper County-1874 through 1975		46 Prepared by J. Shields/R. Dyer	
		47 Organization Friends of Historic Boonville		48 Date 4/8	
		49 Revision Date 12/83			

43. (cont.) Clayton, Wm. E. Clayton, Jr., Elizabeth Duncan and Patsey Henry.

At present (1981) there are four persons associated with the church. Mrs. E. H. Abrose, Mrs. Edna Windsor, Mrs. Gilbert Shannon, and Mrs. George Watston. The church holds services only irregularly, but a Sunday School still operates on a fairly regular basis.

NOTE: The Church officially disbanded in April of 1983.



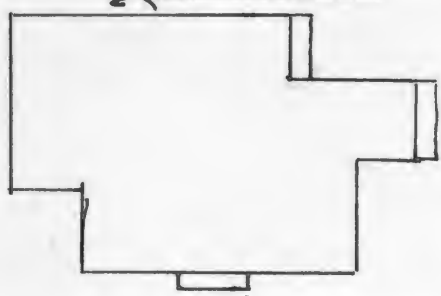
Prairie Home Quad
7.5 USGS





Office of Historic Preservation, P.O. Box 176, Jefferson City, Missouri 65101

HISTORIC INVENTORY

1. No S-74		4. Present Name(s) Jewett Property		81CP0234	
2. County Cooper		5. Other Name(s) "Old Hammond-Malone Place" "Sugar Tree Farm"			
3. Location of Negatives Friends of Historic Boonville		6. Specific Location Key V NE 1/4 of NE 1/4 of Section 19 T48N, R15W Cootch Mill			
7. City or Town Saline		16. Thematic Category		28. No. of Stories 2	
8. Site Plan with North Arrow 		17. Date(s) or Period c1850		29. Basement? partical Yes X No	
9. Coordinates Lat Long Rochepot		18. Style or Design Federal- 09		30. Foundation Material cut stone	
10. Site: Building X		19. Architect or Engineer		31. Wall Construction brick	
11. On National Register? Yes No X		20. Contractor or Builder Samuel Hammond		32. Roof Type & Material Gable-standing s.met	
12. Is It Eligible? Yes No X		21. Original Use, if apparent residence		33. No. of Bays Front 3 Side 1	
13. Part of Estab. Hist. Dist.? Yes No X		22. Present Use vacant		34. Wall Treatment common bond	
14. District Potent.? Yes No X		23. Ownership Public Private X		35. Plan Shape L	
15. Name of Established District		24. Owner's Name & Address, if known Gil Jewett Rt. 2 Boonville, MO		36. Changes (Explain in #42) Addition X Altered Moved	
16. Further Description of Important Features The original two story structure brick house has end chimney with corbelled caps. Roof is gable covered with rib tin and has a corbelled entablature. Windows at 2nd story are 2-over-2 and trabeated with flat headers, 1st story are 2-over-2 attenuated and have flat headers. Two story entrance with 2 light dorr is unprotected, but photo porch had balastrade. First story entrance is protected by a tuscan columned porch with balastrade. Under the norwest room is a stone cellar. Millwork has been altered on the interior. The rear el is of frame construction and much newer. It has open porches on the south, a gambrel roof covered with asphalt and windows are 4-over-1 and it is covered with clapboard.		25. Open to Public? Yes No X		37. Condition Interior good Exterior fair	
17. History and Significance This two story brick house was built c 1850 by Samuel Hammond with brick burned on the place. In c1866 the house and land were purchased by Diederich Molan (sometimes spelled "Malon" or "Malone") and his wife Elizabeth ne Snuck. The Molans came to the U.S. from Germany c 1845 and settled orginally in St. Louis. They lived in the house until their deaths in 1870 and 1871. The house and land then became the property of their son, John H. and his wife Louis Nee Meyer who were married in 1872 (Louisa Molan died in 1881. (over)		26. Local Contact Person or Organization Friends of Historic Boonville		38. Preservation Underway? Yes No X	
18. Description of Environment and Outbuildings The house sits in a fenced yard at the end of a private lane facing West. The petine Saline Creek is to the West, North and South. A board and batten outbuildings is to the east with a cistern. Other outbuildings including a large barn are to the southwest. An extremely deteriorated log crib is to the nor. It is approximately		27. Other Surveys in Which Included		39. Endangered? By What? Yes X No	
19. Sources of Information History of Cooper County-1883 & 1919 Maps of Cooper County-1874 through 1975		28. Oral History: Louise Jewett Gill Jewett		40. Visible from Public Road? Yes No X	
20. Prepared by J. Shields/R. Dyer		41. Distance from and Frontage on Road		42. Revision Date: 12/83	

43. (cont.) In 1882 John Molan married Elizabeth Herth.

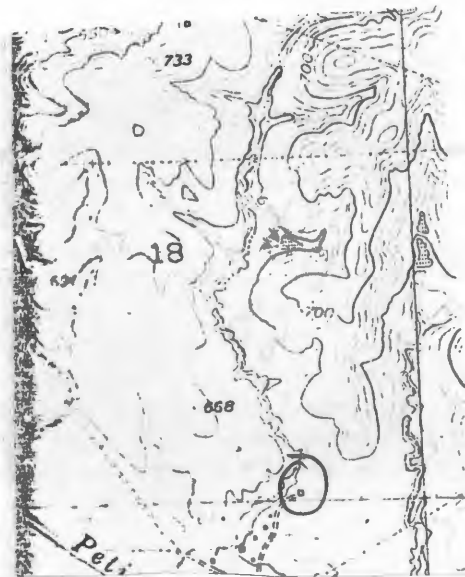
John Molan was a wheat, cattle and hog farmer who expanded the original land holdings of his father (c160 acres) to a farm of some 400 acres. In 1882 John Molan established a marble yard in Gooch's Mill in association with J.B. Kirkman (a skilled tombstone maker from North Carolina).

In 1903 the house and land were purchased from Molan by Gilman W. Jewett and his wife Myrtle nee Mills. Jewett remodeled the house, built two new barns, a tile silo, two tenant houses and other outbuildings. Jewett was one of 6 children born to Samuel L. and Martha M. Dorsey Jewett. S.L. Jewett came to Missouri from Illinois in 1840 with his maternal grandfather, William Cropper, and settled on the old Frank Givens farm c 1 mile west of Overton. When 17 he became a millers apprentice at Conner's Mill. In the 1860's he operated the old Davis and Barker mill near Clarks Fork and later the mill known as Jewett's Mill. Gilman Jewett was reared in the Clarks Fork neighborhood. In 1898 he purchased a farm southeast of Bunceton, but sold it in 1903 to by "Sugar Tree Farm" (this site). In 1899 he married Myrtle A. Mills, the only child of J.T. and Leona (maxwell) Mills. Myrtle Mills grandmother was a Lewis and a direct descendant of Gov. Meriwether Lewis.

In the 1930's, following the deaths of Gilman and Myrtle, S.L. their only son inherited the house and land. He was born in 1899 and died in 1972. In 1921 he married Gertrude Mischler of Gooch's Mill. She was the daughter of Joh Mischler (a native of Switzerland) and his wife, Elizabeth nee Schilb. S.L. Jewett was a former Assessor for Cooper County, an insurance man, a realtor and Farmer. After retiring and moving to Boonville he served two terms as Mayor of the Community. He was unofficially called "The Mayor of Gooch's Mill" because of his interest in the area. Upon his death in 1972 the farm passed to his son, the present owner Gil Jewett.

The house is presently vacant. It was was last lived in c 1965 when S. L. Jewett, Jr. resided here.

There is log crib in a deteriorating barn just N of the house which was probably built by either Samuel Hammond or Diedrich Molan



Prairie Home Quad
7.5 usgs





Office of Historic Preservation, P.O. Box 176, Jefferson City, Missouri 65101

HISTORIC INVENTORY

1 No S-73		4 Present Name(s) Jewett Property		8ICPO035	
2 County Cooper		5 Other Name(s)			
3 Location of Negatives Friends of Historic Boonville					
6 Specific Location NE 1/4 of NE 1/4 of Section 19 T48N, R15W		16 Thematic Category		28 No of Stories 1	
7 City or Town Saline		17 Date(s) or Period 1919-1950's 49		29 Basement? Yes No X	
8 Site Plan with North Arrow		18 Style or Design Vernacular		30 Foundation Material poured concrete	
9 Coordinates Lat Long UTM		19 Architect or Engineer		31 Wall Construction frame	
10 Site Structure Building Object		20 Contractor or Builder S.L. Jewett		32 Roof Type & Material gable-asphalt shingles	
11 On National Register? Yes No X		21 Original Use, if apparent residence		33 No of Bays Front 5 Side 1	
12 Is It Eligible? Yes No X		22 Present Use 1 residence		34 Wall Treatment clapboard	
13 Part of Estab Hist Dist? Yes No X		23 Ownership Public Private X		35 Plan Shape rec	
14 District Potent? Yes No X		24 Owner's Name & Address, if known Gil Jewett RT. 2 Boonville, MO		36 Changes (Explain in #42) Addition X Altered X Moved X	
15 Name of Established District		25 Open to Public? Yes No X		37 Condition Interior excellent Exterior excellent	
42 Further Description of Important Features		26 Local Contact Person or Organization Friends of Historic Boonville		38 Preservation Underway? Yes X No	
43 History and Significance		27 Other Surveys in Which Included		39 Endangered? By What? Yes No X	
44 Description of Environment and Outbuildings		40 Visible from Public Road? Yes X No		41 Distance from and Frontage on Road	
45 Sources of Information		46 Prepared by J. Shields/R.Dyer			
History of Cooper County-1883 & 1919 Maps of Cooper County-1874 through 1975		47 Organization Friends of Historic Boonville			
Oral history: Gill Jewett		48 Date 4/8			
		49 Revision Date 12/83			

The large end stone chimney was built c1970 with material salvaged from another structure. Roof is gable and covered with asphalt shingles. The two single leaf entrances-off center, are protected by a pent porch. Two windows on the north are 6-over-6, the other have been altered to 1-over-1. It rests on a poured concrete foundation and is covered with clapboard. An addition (1 room) is on the northeast corner of the structure.

The structure sits upon a foundation from an older house which burned, that had been built by G. W. Jewett in 1903. The material for the native stone chimney is also from that structure. The present structure was built by S.L. Jewett, well known Insurance man and farmer. Jewett was the grand son of Gilliam Jewett who operated Jewett's mill. His son, Gill has owned the property and resided here since 1958.

The structure sits close to the county graveled road facing south. Petetie Saline Creek is to the west and south. A new frame garage is to the west. S-74 is to the northeast.



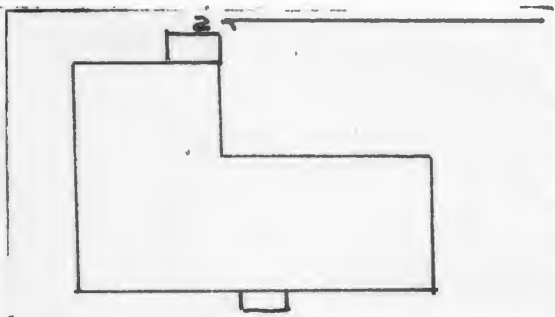
Prairie Home Quad
7.5 USGS





Office of Historic Preservation, P.O. Box 176, Jefferson City, Missouri 65101

HISTORIC INVENTORY

1. No. S-29		4. Present Name(s) Rugen Property		81CP 0189	
2. County Cooper		5. Other Name(s)			
3. Location of Negatives Friends of Historic Boonville		"Elmwood Farm" "Old Charles Eager Place"			
6. Specific Location SE 1/4 of SE 1/4 of Section 21 T48N, R15W p		16. Thematic Category		28. No. of Stories 2	
7. City or Town Saline		17. Date(s) or Period 1875		29. Basement? Yes No X	
8. Site Plan with North Arrow 		18. Style or Design Vernacular-I-house 09		30. Foundation Material quarried stone	
9. Coordinates Lat Long UTM Prairie Home		19. Architect or Engineer		31. Wall Construction frame	
10. Site Building Structure Object		20. Contractor or Builder Charles Eager		32. Roof Type & Material hip=rib tin	
11. On National Register? Yes No X		21. Original Use, if apparent residence		33. No. of Bays Front 5 Side 1	
12. Is it Eligible? Yes No X		22. Present Use residence		34. Wall Treatment clapboard	
13. Part of Estate Yes No X		23. Ownership Public Private X		35. Plan Shape rect. L	
14. District Potential? Yes No X		24. Owner's Name & Address, if known Lloyd Rugen RR Wooldridge, MO		36. Changes (Explain in #42) Addition X Altered Moved	
15. Name of Established District		25. Open to Public? Yes No X		37. Condition Interior Exterior fair	
		26. Local Contact Person or Organization Friends of Historic Boonville		38. Preservation Underway? Yes No X	
		27. Other Surveys in Which Included		39. Endangered? By What? Yes No X	
				40. Visible from Public Road? Yes No X	
				41. Distance from and Frontage on Road	

42. Further Description of Important Features The two story frame I-house is covered with clapboard and rests on a quarried stone foundation. It has a hip roof covered with standing seam metal, flanking chimneys with corbelled caps, a boxed eave, wide layered entablature and the corners from pilasters. The two story eastlake style proch, with stickwork and balastrade protects the single left entrance. The 1st story entrance has transom and side lights, while 2nd story has sidelights only. Windows are 2-over-2, have lintles and louvered shutters. The entire structure is covered with clapboard.	
43. History and Significance This land was farmed from an early date by Lewis Eager, a native of Virginia, born in 1809. He came to Cooper county in the 1830's and married Cynthia A. Gooch, daughter of William D. Gooch, the pioneer miller for whom "Goochs' Mill" is named. Upon Gooch's death in 1856, Lewis Eager became proprietor of the mill. Cynthia died in 1859 and Lewis in 1878. The original house on this land was a log cabin probably built by Lewis Eager. This was (over)	
44. Description of Environment and Outbuildings The house sits in a fenced yard at the end of a long private lane facing West. A hip roofed Board and Batten outbuilding sits with the structure inside the fence to the southeast. A large gabled roofed rib tin barn is further to the southeast. Other outbuilding, which are numerous, are to the south and southwest.	
45. Sources of Information History of Cooper County, 1883 1919 Maps-1874-1925 Oral History: Mrs. Loyd Rugen	
46. Prepared by J. Shields/R. Dyer	
47. Organization Friends of Historic Boonville	
48. Date 4/81 49. Revision Date 12/83	

43. (cont.) later replaced by the present house, built sometime around 1875 when the farm was taken over by Charles L. Eager, (born 1850), the youngest son of Lewis and Cynithia Eager. In 1876, Charles married Rebecca Shepherd, daughter of Levi and Johanna (Campbell) Shepherd of Saline Township. They had 5 children: Anna Lee (who married Fred Kueffer), Lewis Virgil (who attended Kemper Military School and died at the age of 16), Ethel (who married Joseph T. Hicham, Clarence Lei and Paul Raymond. Sometime in the 1920's the farm was taken over by Joe Hickam and Frank Oerly, and may have been lost in the depression. The present owners purchased the place in 1944 from the heirs of C.W. Sombart . Mrs. Rugen's mother was Anna Lee Eager who married Fred Kueffer. Thus she is a granddaughter of Charles Eager. The place has been known as "Elmwood Farm" since at least the turn of the century.



Prairie Home Quad
7.5 USGS

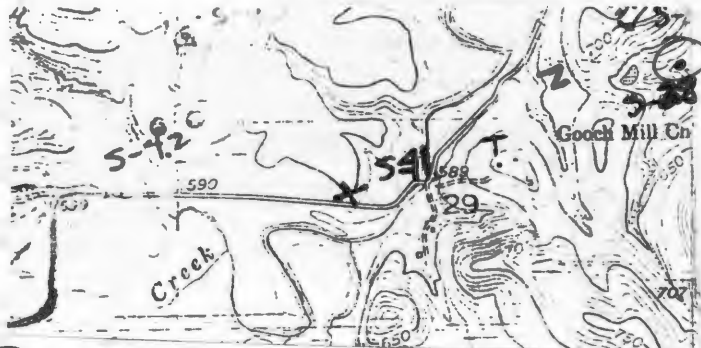



Office of Historic Preservation, P.O. Box 176, Jefferson City, Missouri 65101

HISTORIC INVENTORY

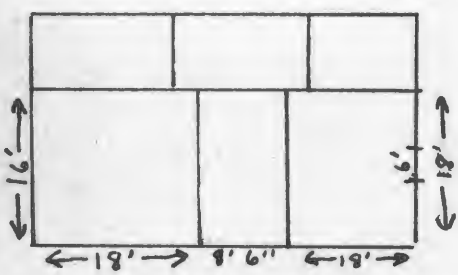
1. No. S-28		4. Present Name(s) Gooch's Mill Baptist Church		81CP 0190	
2. County Cooper		5. Other Name(s)			
3. Location of Negatives Friends of Historic Boonville					
6. Specific Location NW 1/4 of NW 1/4 of Section 28 T48N, R15W		16. Thematic Category		28. No. of Stories 1	
7. City or Town Saline		17. Date(s) or Period c1910		29. Basement? Yes No X	
8. Site Plan with North Arrow		18. Style or Design Vernacular		30. Foundation Material quarried stone	
		19. Architect or Engineer		31. Wall Construction frame	
		20. Contractor or Builder		32. Roof Type & Material gable-asphalt sh.	
9. Coordinates Lat Long Prairie Home		21. Original Use, if apparent XXXXXX residence Church		33. No. of Bays Front 2 Side 3	
10. Site Building Structure Object		22. Present Use Church		34. Wall Treatment asbestos siding	
11. On National Register? Yes <input type="checkbox"/> No <input checked="" type="checkbox"/>		23. Ownership Public <input type="checkbox"/> Private <input checked="" type="checkbox"/>		35. Plan Shape rec.	
12. Is it Eligible? Yes <input type="checkbox"/> No <input checked="" type="checkbox"/>		24. Owner's Name & Address, if known Trustees Contact: CBN Boonville, MO		36. Changes (Explain in #42) Addition <input checked="" type="checkbox"/> Altered <input type="checkbox"/> Moved <input type="checkbox"/>	
13. Part of Estab. Hist. Dist.? Yes <input type="checkbox"/> No <input checked="" type="checkbox"/>		25. Open to Public? Yes <input type="checkbox"/> No <input checked="" type="checkbox"/>		37. Condition Interior Exterior fair	
14. District Potential? Yes <input type="checkbox"/> No <input checked="" type="checkbox"/>		26. Local Contact Person or Organization Friends of Historic Boonville		38. Preservation Underway? Yes <input checked="" type="checkbox"/> No <input type="checkbox"/>	
15. Name of Established District		27. Other Surveys in Which Included		39. Endangered? By What? Yes <input type="checkbox"/> No <input checked="" type="checkbox"/>	
42. Further Description of Important Features		40. Visible from Public Road? Yes <input checked="" type="checkbox"/> No <input type="checkbox"/>			
43. History and Significance		41. Distance from and Frontage on Road			
<p>The gable roof (covered with asphalt shingles) has a tower on the southeast corner which forms a porch for protection to the double leaf entrance with pedimented lintel. A chimney which serves a stove projects through roof one on the north side. Windows are paired on the front (east) facade, 2-over-2 with pedimented lintels. It rests on a quarried stone foundation. It is covered with asbestos siding which greatly alters the original appearance and obscures original detailing.</p>					
<p>The Church was constructed after c1914. It has been associated with the black community of the area as a Baptist Church. The blacks in this area are descendants of the slaves who worked the farms of Hopkins, Wooldridge, and Elliott/Adams families of this area. Regular service are no longer held here, however reunions are held on an almost yearly basis. There is no cemetery associated with the Church. (Over)</p>					
44. Description of Environment and Outbuildings					
<p>The Church sits close to the county gravelled road facing E. To the Northeast are the frame outhouse facilities.</p>					
45. Sources of Information				46. Prepared by	
Maps-1874-1975.				J. Shields/R. Dyer	
Oral history; Chap Overton				47. Organization Friends of Historic Boonville	
48. Date				49. Revision Date	

43. (cont.) New information found 12/15/83: "Big Lick" Baptist Church was a constituent of the Concord Baptist Association and was organized Aug. 22, 1822, under an arbor, one mile north of where the present church now stands. In 1847, the membership was 350 person. In 1920, the church became the property of the black community of the area who hold regular service in the structure at this time (1940). A cemetery associated with the church is found at the Southeast corner of the community of Gooch's Mill, about one mile north of the structure. From The Cemetery Records of Cooper County, 1981



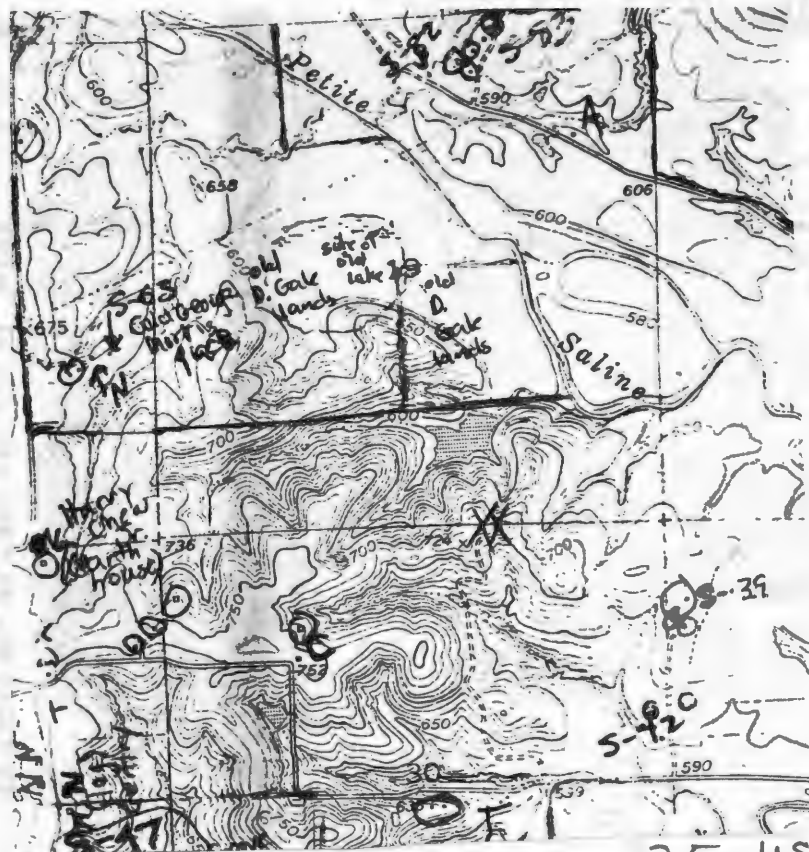


HISTORIC INVENTORY

1. No. S-39		4. Present Name(s) Warmbrodt Property		8. CPD 0198	
2. County Cooper		5. Other Name(s)			
3. Location of Negatives Friends of Historic Boonville		McDaniel-Shepher-Cochran Property			
6. Specific Location NW 1/4 of NW 1/4 of Section 29 T48N, R15W Hwy V Gooch Mill		16. Thematic Category		28. No. of Stories 1	
7. City or Town Saline		17. Date(s) or Period c1840's		29. Basement? Yes No X	
8. Site Plan with North Arrow 		18. Style or Design Vernacular 05		30. Foundation Material stone piers	
		19. Architect or Engineer		31. Wall Construction log-frame	
		20. Contractor or Builder Harvey McDaniel		32. Roof Type & Material gable wood shingles	
		21. Original Use, if apparent residence		33. No. of Bays Front 3 Side 1	
		22. Present Use abandoned		34. Wall Treatment clapboard	
		23. Ownership Public <input type="checkbox"/> Private <input checked="" type="checkbox"/>		35. Plan Shape rec	
		24. Owner's Name & Address if known F.L. Warmbrodt Boonville, MO		36. Changes (Explain in #42) Addition <input type="checkbox"/> Altered <input type="checkbox"/> Moved <input type="checkbox"/>	
9. Coordinates Lat Long UTM Prairie Home		25. Open to Public? Yes <input type="checkbox"/> No <input checked="" type="checkbox"/>		37. Condition Interior deteriorated Exterior deteriorated	
10. Site Building X		26. Local Contact Person or Organization Friends of Historic Boonville		38. Preservation Underway? Yes No X	
11. On National Register? Yes <input type="checkbox"/> No X		27. Other Surveys in Which Included		39. Endangered? By What? abandoned Yes <input type="checkbox"/> No X	
12. Is It Eligible? Yes <input type="checkbox"/> No X				40. Visible from Public Road? Yes No X	
13. Part of Estate? Yes <input type="checkbox"/> No X				41. Distance from and Frontage on Road	
14. District Potential? Yes <input type="checkbox"/> No X					
15. Name of Established District					
42. Further Description of Important Features The double pen log cabin measures 18' x 16' in both sections. The now enclosed breezeway measures 8'6". A box stair is found in the northwest corner of the breezeway. Log's are hewn, extremely large in size, measuring 12" to 14". Chinking is field stone and wood chips. Notching is half dove til. On the south is a now enclosed 6' opening indicating an exterior fireplace. There are 3 pent frame additions across the rear (E) facade. The mill work on the interior is plain and most doors are 4 panel. It rests on a stone pier foundation. The roof is gable, supported with sawn lumber rafters and covered with wood shingles. The structure (some has fallen off) is covered with clapboard. No (over)					
43. History and Significance The structure was probably built by Harvey McDaniel. 1874 Plat has a structure at this site under his ownership. His ownership continues until c 1897. It was then part of the farm of James B. Shepherd through c 1924 (S-38). By 1924, it is part of the extensive land holdings of Dr. O.W. Cochran of Gooch's Mill. The property has been owned by the present owner since 1940 and consists of 80 acres.					
44. Description of Environment and Outbuildings The house sits high on a hill facing West. The Petite Saline Creek Valley is to the East. A large vertical board barn is to the southwest. The dwelling is surrounded by brush and sits 1/2 mile from the graveled county road.					
45. Sources of Information History of Cooper County-1883 & 1919 Maps of Cooper County-1874 through 1975					
46. Prepared by J. Shields/R.Dyer				47. Organization Friends of Historic Boonville	
48. Date 4/8				49. Revision Date 12/83	

42. (cont.) lights remain in the windows.

CP-A5-002 1087



Prairie Home Quad 7.5 USGS







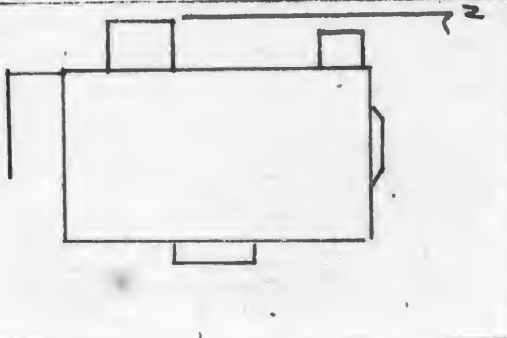






HISTORIC INVENTORY

CP-AS-002-1088

1. No. 5-32		4. Present Name(s) Neville Property		8. Other Number(s) 81CP0193	
2. County Cooper		3. Location of Negatives Friends of Historic Boonville			
6. Specific Location NE 1/4 of NE 1/4 of Section 29 T48N, R15W		16. Thematic Category 17. Date(s) or Period 1887			
7. City or Town Saline		18. Style or Design Vernacular		28. No. of Stories 1	
11. Rural Township & Vicinity Saline		19. Architect or Engineer		29. Basement? Yes No X	
12. Site Plan with North Arrow		20. Contractor or Builder		30. Foundation Material now poured concrete	
		21. Original Use, if apparent residence		31. Wall Construction frame	
		22. Present Use residence		32. Roof Type & Material gable-asphalt sh.	
9. Coordinates Lat Long		23. Ownership Public <input type="checkbox"/> Private <input checked="" type="checkbox"/>		33. No. of Bays Front 5 Side 1	
10. Site Building Structure Object		24. Owner's Name & Address if known Sally Neville Wooldridge, MO		34. Wall Treatment vinyl siding	
11. On National Register? Yes <input type="checkbox"/> No X		25. Open to Public? Yes <input type="checkbox"/> No X		35. Plan Shape rec.	
12. Is it Eligible? Yes <input type="checkbox"/> No X		26. Local Contact Person or Organization Friends of Historic Boonville		36. Changes (Explain in #42) Addition <input checked="" type="checkbox"/> Altered <input type="checkbox"/> Moved <input type="checkbox"/>	
13. Part of Estab. Hist. Dist.? Yes <input type="checkbox"/> No X		27. Other Surveys in Which Included		37. Condition Interior Exterior good	
14. District Potent.? Yes <input type="checkbox"/> No X		40. Visible from Public Road? Yes X No		38. Preservation Underway? Yes X No	
15. Name of Established District		41. Distance from and Frontage on Road		39. Endangered? By What? Yes No X	

42. Further Description of Important Features Resting on a new poured concrete foundation the structure has a gable roof with asphalt shingles. On the north is a 1 story italianate styled bay. On the west are two (single) room pent additions. On the south is a new carport with fiberglass roof. Windows are 1-over-1 and shuttered. The single leaf entrance is protected by a pent porch. The structure is covered with vinyl siding which alters the original appearance of the structure.

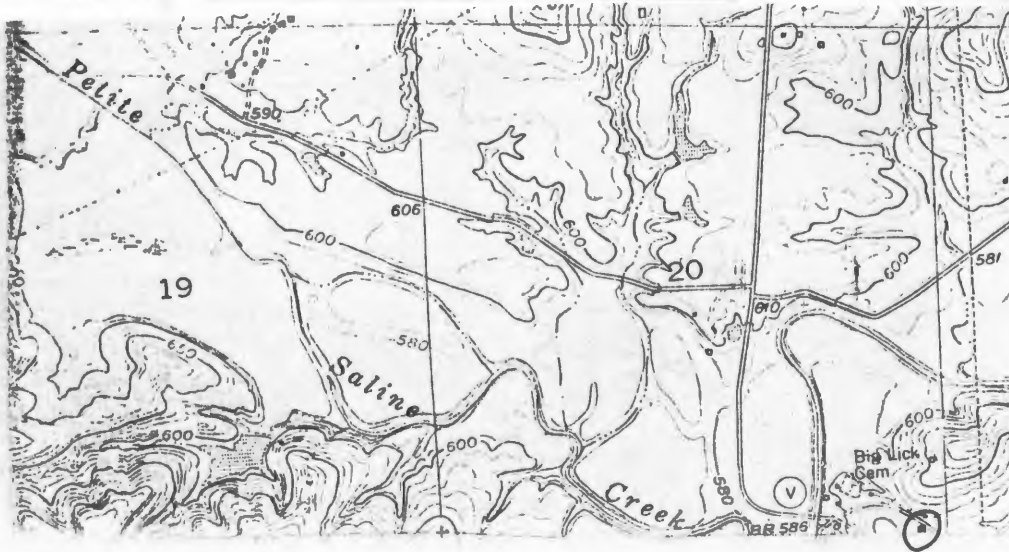
43. History and Significance The structure was built by Dr. O.W. Cochran, shortly after his marriage to Octavia Quarries in 1887. Dr. Cochran, a graduate from Louisville Medical College in 1885, came to Gooch's Mill to set up his practice which he continued until c 1925. He also owned a 375 acre farm. He lived here until 1907-08 when he moved ... "high on the hill". The structure then housed the family of Dr. Hagen who came to help Dr. Cochran with his practice. (over)

44. Description of Environment and Outbuildings The structure sits close to the county graveled road on a hillside at the southeast corner of Gooch's Mill facing East. It is in a fenced yard. Two small frame outbuildings are to the West.

45. Sources of Information
History of Cooper County, 1919
Maps 1874-1975
Oral History Mabel Brengarth

46. Prepared by
J. Shields/R. Dyer
47. Organization Friends of Historic Boonville

43. (cont.) The Hage ownership (Hortorise-Dorsey-Arthur) continued until c 1972. A linnen owned the property from 1972-75, John Brengarth 1975-78. Sally Nevill has owned the property since 1978 and has done all of the remodeling to the structure.



Prairie Home Quad 7.5 USGS



Office of Historic Preservation, P.O. Box 176, Jefferson City, Missouri 65101

HISTORIC INVENTORY

1. No. S-52		4. Present Name(s) Walther Property		81CP0210	
2. County Cooper		5. Other Name(s) Rogers Homestead. Jewett Property			
3. Location of Negatives Friends of Historic Boonville					
6. Specific Location NW ¼ of NW ¼ of Section 23 Hwy. Y T48N, R16W		16. Thematic Category		28. No. of Stories 1	
7. City or Town Saline		17. Date(s) or Period c1850's-1870's DO		29. Basement? Yes No X	
8. Site Plan with North Arrow		18. Style or Design Vernacular-Greek Revival Aff.		30. Foundation Material stone piers	
		19. Architect or Engineer		31. Wall Construction log-frame	
9. Coordinates UTM		20. Contractor or Builder Benjamin Rogers		32. Roof Type & Material hip-gable-st. sm. mt.	
10. Site Building Structure Object		21. Original Use, if apparent residence		33. No. of Bays Front 3 Side 1	
11. On National Register? Yes No X		22. Present Use abandoned		34. Wall Treatment asbestos siding	
12. Is it Eligible? Yes No X		23. Ownership Public Private X		35. Plan Shape irr	
13. Part of Estab. Hist. Dist.? Yes No X		24. Owner's Name & Address, if known Sid Walters rr Boonville, MO		36. Changes (Explain in #42) Addition X Altered X Moved X	
14. District Potent.? Yes No X		25. Open to Public? Yes No X		37. Condition Interior fair Exterior fair	
15. Name of Established District		26. Local Contact Person or Organization Friends of Historic Boonville		38. Preservation Underway? Yes No X	
		27. Other Surveys in Which Included		39. Endangered? By What? Yes No X	
				40. Visible from Public Road? Yes No X	
				41. Distance from and Frontage on Road	

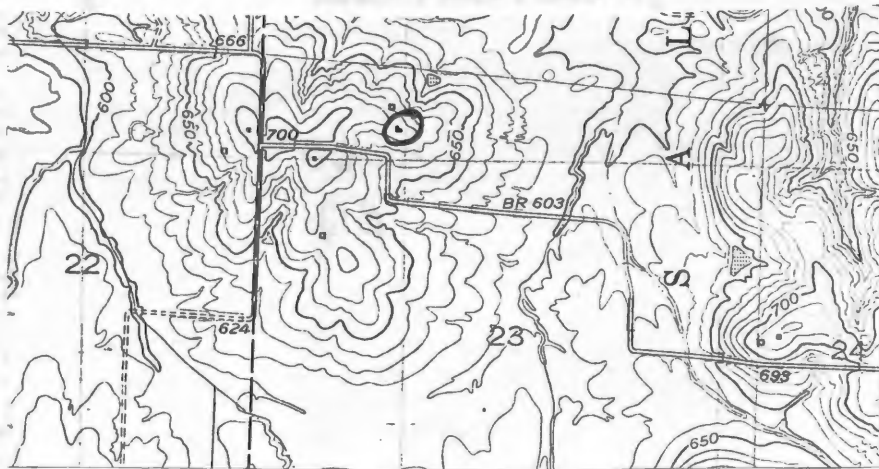
42. Further Description of Important Features The rear (NW) 1½ story section of the structure is the original log cabin. It measures 18' X 20". It rests on stone piers. It has approximately 6" to 7" logs and an end chimney. A boxed stair is found in the northeast corner. It has pole rafters. The mantel is Greek Revival, millwork plain and doors are plank. Windows are 6-over-6. The front (S) frame section is on one story I-house plan. It has a central hall and flanking chimneys. A hip roof which is covered with standing seam metal, a boxed eave, layered entablature and the corners form pilasters. The pent porch protects a single leaf entrance with arched 2 light transom. Windows are 2-over-2 with lentils. The entire structure is covered with Asb.sh.

43. History and Significance The log section of the structure was built by Benjamin Rogers who arrived in Cooper County at an early date from Virginia where he had been Sheriff of Fauquier County. Rogers daughter, Adline, married James M. Hurt. She was born here in 1855. He died in 1867 and is buried in the front yard of S-53. In c1857, he encourage his brother, Hugh to come West with his family, he arrived in 1860. Hugh son, H.G. Rogers owned this property in 1877 through c1896. During this time H.G.'s brother John F. (who married Annie Harriman, (over

44. Description of Environment and Outbuildings The house sits at a corner on the county graveled road. It is now surrounded by pasture. A windmill is to the east. A Board and batten gabled roofed out-building is to the West. To the north is a large gabrel roofed barn.

45. Sources of Information History of Cooper County-1883 & 1919 Maps of Cooper County-1874 through 1975 Oral history: Louise Jewett Cooper County Cemetery Records, 1981		46. Prepared by J. Shields/R.Dyer	
		47. Organization Friends of Historic Boonville	
		48. Date 4/81 49. Revision Date 12/83	

43. (cont.) daughter of Dr. Harriman of Pilt Grove) served as sheriff of Cooper County. John Rogers was the Sheriff who arrested, and brought to Cooper County, Frank James on the charge of train robbery at Otterville). (NOTE: The Rogers family were noted in the area for their strong southern ties. They were slaves holders and were often thought to have helped the "bushwackers" of the area, both John and H.G. are said to have rode with "Bloody Bill" Anderson at one time. This is all just rumor and no facts are really known). Rogers (John) brought Frank, his wife and son by train to Tipton, then by stage to Boonville, booked him at the Sheriff's residence (the east half of the old Cooper County jail) took them to supper at a hotel 2 blocks west. While they were dining, local business men raised James bond (copy of FHOB archives). James returned for a trial, but the judge was absent, two months later at the hearing the witness could not be found, so all charges against James were dropped. H.G. was paid to be his brother deputy during the James hearings. In 1897, Marion Allen was the owner, followed by H.A. Jewett in 1915. Jewett possibly resided here until he built (S-53). He named the farms "The Mounds" (because of Indian mounds located directly west of this structure). In 1919, Jewett was a member of the Board of Defense. He was married to Maud Rankin, daughter of William Rankin, owner and operator of Rankin's Mill. Rankin made his home with them after the death of his wife in 1905. (NOTE: Jewett's father was S.L. Jewett owner of Jewett's Mill, Clarks Fork Township, T47N, R16W-Section 26). In 1925, Robert Jewett, H.A.'s son, is owner, but he resided in S-53. The Jewett ownership continued until the mid-1930's when it became the property of Logan Walter. The property is now owned by Logan's son, Sid. The structure has been vacant since the mid-1950's.



Prairie Home Quad 7.5 USGS

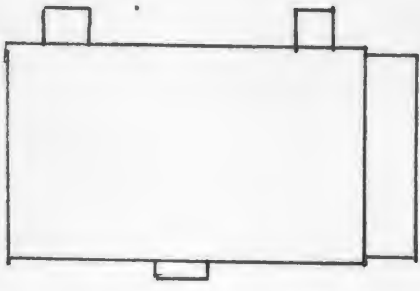




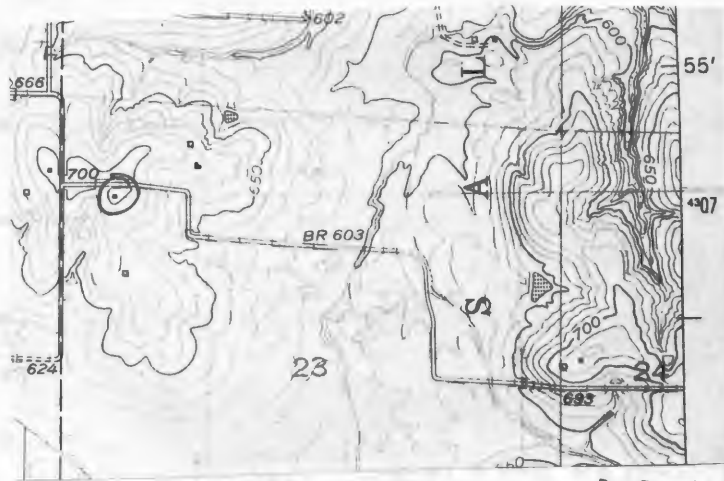


Office of Historic Preservation, P.O. Box 176, Jefferson City, Missouri 65101

HISTORIC INVENTORY

1 Survey Number S-53		4 Present Name(s) Walters Property		8 CPD 211	
2 County Cooper		5 Other Name(s)			
3 Location of Negatives Friends of Historic Boonville		"The Mounds" Jewett Residence			
6 Specific Location NW 1/4 of NW 1/4 of Section 23 T48N, R16W		16 Thematic Category		28 No. of Stories 2 1/2	
7 City or Town, II. Rural Township & Vicinity Saline		17 Date(s) or Period c1920		29 Basement? partial Yes <input checked="" type="checkbox"/> No	
8 Site Plan with North Arrow		18 Style or Design Vernacular-Box Affinities 51		30 Foundation Material poured concrete	
		19 Architect or Engineer		31 Wall Construction frame	
		20 Contractor or Builder H.A. Jewett		32 Roof Type & Material gable-asphalt shingles	
9 Coordinates Lat Long UTM		21 Original Use, if apparent residence		33 No. of Bays Front 5 Side 2	
10 Structure Building		22 Present Use residence		34 Wall Treatment clapboard	
11 On National Register? Yes <input type="checkbox"/> No <input checked="" type="checkbox"/>		23 Ownership Public <input type="checkbox"/> Private <input checked="" type="checkbox"/>		35 Plan Shape rec	
12 Is it Eligible? Yes <input type="checkbox"/> No <input checked="" type="checkbox"/>		24 Owner's Name & Address, if known Randy Walters Route 2 Boonville, MO		36 Changes (Explain in #42) Addition, Altered, Moved	
13 Part of Estab. Hist. Dist.? Yes <input type="checkbox"/> No <input checked="" type="checkbox"/>		25 Open to Public? Yes <input type="checkbox"/> No <input checked="" type="checkbox"/>		37 Condition Interior Exterior excellent	
14 District Potential? Yes <input type="checkbox"/> No <input checked="" type="checkbox"/>		26 Local Contact Person or Organization Friends of Historic Boonville		38 Preservation Underway? Yes <input checked="" type="checkbox"/> No	
15 Name of Established District		27 Other Surveys in Which Included		39 Endangered? By What? Yes <input type="checkbox"/> No <input checked="" type="checkbox"/>	
42 Further Description of Important Features		40 Visible from Public Road? Yes <input checked="" type="checkbox"/> No			
<p>The large 2 1/2 story frame box style structure rests on a poured concrete foundation. It has a gable roof covered with asphalt shingles, returns and end brick chimneys with large corbelled caps. On the west (1st floor) is a screened-in porch with balustrade at 2nd story. The single leaf entrance with transom is protected by doric column and a balustrade at 2nd story. On the South is two single leaf entrance with doric columns proches also. Windows are 8-over-1 except at attic level where they are 6-over-1. The structure is covered with clapboard.</p>		41 Distance from and Frontage on Road			
43 History and Significance		46 Prepared by J. Shields/R. Dyer			
<p>The structure was built by Halbut Albert (H.A.) Jewett in the early 1920's. (See S-52). Jewett's son Robert, bought "The Mounds" from the other heirs after his father's death and was the owner from c1924 through c 1937. At that time it was purchased by Logan Walters, who resided here until his death, when it became the property of his son, Sid, who lived here until he constructed a new ranch type house, due west of here on State Highway 87. Sid's son Randy now resides in the structure and the farm is part of the Walters extensive farm.</p>		47 Organization Friends of Historic Boonville			
44 Description of Environment and Outbuildings		48 Date			
<p>The house sits close to the county graveled road facing North. S-60 is to the Northeast. To the southeast is the Petite Saline Creek Valley. A small Board and batten outbuilding is to the South. Across the road to the North are the indian mounds and northeast is S-52. Note: Grave of Benjamin is somewhere in front yard. (marker gone)</p>		49 Revision Date 12/83			
45 Sources of Information		49 Revision Date			
<p>History of Cooper County-1883 & 1919 Maps of Cooper County-1874 through 1975</p>		49 Revision Date			

CP-AS-002-1090



Prairie Home Quad 7.5 USGS





HISTORIC INVENTORY

1. No. S-54		4. Present Name(s) Brezendier Property		81CP 0212	
2. County Cooper		5. Other Name(s)			
3. Location of Negatives Friends of Historic Boonville		Morris-Mooney Residence			
6. Specific Location SE 1/4 of SE 1/4 of Section 24 T48N, R16W		16. Thematic Category		28. No. of Stories 2	
7. City or Town Saline		17. Date(s) or Period c1900		29. Basement? Yes No <input checked="" type="checkbox"/>	
8. Site Plan with North Arrow		18. Style or Design Vernacular		30. Foundation Material stone piers	
9. Coordinates Lat Long		19. Architect or Engineer		31. Wall Construction frame	
10. Site Building		20. Contractor or Builder		32. Roof Type & Material gable- asp. sh.	
11. On National Register? Yes <input type="checkbox"/> No <input checked="" type="checkbox"/>		21. Original Use, if apparent residence		33. No. of Bays Front 2 Side	
12. Is it Eligible? Yes <input type="checkbox"/> No <input checked="" type="checkbox"/>		22. Present Use abandoned		34. Wall Treatment wood shingles	
13. Part of Estate Yes <input type="checkbox"/> Hist. Dist. <input type="checkbox"/>		23. Ownership Public <input type="checkbox"/> Private <input checked="" type="checkbox"/>		35. Plan Shape re	
14. District Potent'l? <input type="checkbox"/>		24. Owner's Name & Address, if known Louis Brezendier RR Boonville, MO		36. Changes (Explain in #42) Addition, Altered, Moved	
15. Name of Established District		25. Open to Public? Yes <input type="checkbox"/> No <input checked="" type="checkbox"/>		37. Condition Interior deteriorated Exterior deteriorated	
42. Further Description of Important Features		26. Local Contact Person or Organization Friends of Historic Boonville		38. Preservation Underway? Yes <input type="checkbox"/> No <input checked="" type="checkbox"/>	
43. History and Significance		27. Other Surveys in Which Included		39. Endangered? By What? <input checked="" type="checkbox"/> abandoned	
44. Description of Environment and Outbuildings		40. Visible from Public Road? Yes <input type="checkbox"/> No <input checked="" type="checkbox"/>		41. Distance from and Frontage on Road	
45. Sources of Information		46. Prepared by J. Shields/R. Dyer		47. Organization Friends of Historic Boonville	
History of Cooper County-1883 & 1919 Maps of Cooper County-1874 through 1975		Oral History: L. Brezendier Mrs. Emil Summers		48. Date 4/8	
				49. Revision Date 12/83	


Photo





Office of Historic Preservation, P.O. Box 176, Jefferson City, Missouri 65101

HISTORIC INVENTORY

1. No. S-50		4. Present Name(s) Mills Property		81CP 208	
2. County Cooper		5. Other Name(s)			
3. Location of Negatives Friends of Historic Boonville		Mills-Holt Residence			
6. Specific Location NE 1/4 of SW 1/4 of Section 25 T48N, R16W Clark Fork		16. Thematic Category		28. No. of Stories 1	
7. City or Town Saline		17. Date(s) or Period c1910		29. Basement? Yes No X	
8. Site Plan with North Arrow 		18. Style or Design Vernacular 49		30. Foundation Material ashlar stone	
9. Coordinates Lat Long UTM Prairie Home		19. Architect or Engineer		31. Wall Construction frame	
10. Site: Building & Structure: Object:		20. Contractor or Builder		32. Roof Type & Material hip-asphalt shingles	
11. On National Register? Yes: No X		21. Original Use, if apparent residence		33. No. of Bays Front 3 Side 1	
12. Is it Eligible? Yes: No X		22. Present Use residence		34. Wall Treatment clapboard	
13. Part of Estab. Hist. Dist.? Yes: No X		23. Ownership Public: Private X		35. Plan Shape irr	
14. District Potent.? Yes: No X		24. Owner's Name & Address, if known Robert Mills Route 2 Boonville, MO		36. Changes (Explain in #42) Addition, Altered X, Moved	
15. Name of Established District		25. Open to Public? Yes: No X		37. Condition Interior: Exterior: good	
42. Further Description of Important Features The roof is covered with asphalt shingles and is hip. A chimney projects on the South. The single leaf entrance is unprotected and has a transom. It rests on an ashlar stone foundation. Windows are 1-over-1 and have lintels. The structure is covered with clapboard. On the North is a projecting bay and a chamfered bay on the southeast corner.		26. Local Contact Person or Organization Friends of Historic Boonville		38. Preservation Underway? Yes X No	
43. History and Significance History of ownership: House appears on 1909-Plat map. 1915-Dora B. Mills, 1925-E.B. Holt; 1940's-Bob Mills. Dora B. Mills was an Aunt of Bob Mills. oral history related was that she married E.B. Holt. Also this was originally a two story house. It suffered a serious fire and the 2nd story was removed at that time and rebuilt into present plan.		27. Other Surveys in Which Included		39. Endangered? By What? Yes No X	
44. Description of Environment and Outbuildings The houses faces east at a corner on County Road Y. The yard is fenced. To the southwest is a small frame pent outbuilding.		46. Prepared by J. Shields/R.Dyer		40. Visible from Public Road? Yes X No	
45. Sources of Information History of Cooper County-1883 & 1919 Oral History: Mrs. R. Mills & Ed Cole Maps of Cooper County-1874 through 1975		47. Organization Friends of Historic Boonville		41. Distance from and Frontage on Road	
		48. Date 4/8		49. Revision Date 12/83	



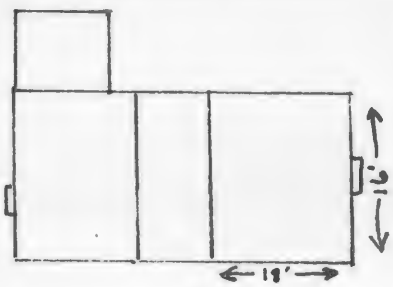
Prairie Home 7.5 USGS





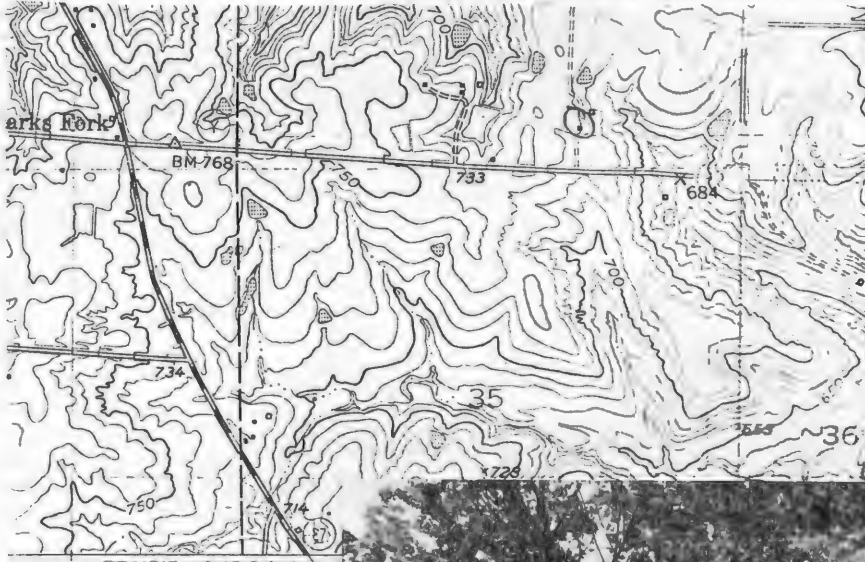
Office of Historic Preservation, P.O. Box 176, Jefferson City, Missouri 65101

HISTORIC INVENTORY

1. No. S-49		4. Present Name(s) Mills Property		not entered	
2. County Cooper		5. Other Name(s)			
3. Location of Negatives Friends of Historic Boonville		Stiffer=Cartner "Lone Walnut Farm"			
6. Specific Location Hwy. Y SW 1/4 of SW 1/4 of Section 25 T48N, R16W Clark Fork		16. Thematic Category		28. No. of Stories 1	
7. City or Town Saline		17. Date(s) or Period 1874-77		29. Basement? Yes No X	
8. Site Plan with North Arrow 		18. Style or Design Vernacular		30. Foundation Material stone piers	
9. Coordinates Lat Long		19. Architect or Engineer		31. Wall Construction log-frame	
UTM Prairie Home		20. Contractor or Builder Sylvester Stiffer		32. Roof Type & Material ---	
10. Site Building		21. Original Use, if apparent residence		33. No. of Bays Front 2 Side -	
Structure Object		22. Present Use abandoned		34. Wall Treatment clp.-asb. siding	
11. On National Register? Yes No X		23. Ownership Public Private X		35. Plan Shape irr-sq.	
12. Is it Eligible? Yes No X		24. Owner's Name & Address, if known Robert Mills Route 2 Boonville, MO		36. Changes (Explain in #42) Addition X Altered Moved	
13. Part of Estab. Hist. Dist.? Yes No X		25. Open to Public? Yes No X		37. Condition Interior deteriorated Exterior deteriorated	
14. District Potential? Yes No X		26. Local Contact Person or Organization Friends of Historic Boonville		38. Preservation Underway? Yes No X	
15. Name of Established District		27. Other Surveys in Which Included		39. Endangered? By What? Yes X No	
42. Further Description of Important Features Resting on stone piers the log section measures 16' X 18' with approximately 9" logs. It has an end chimney with a cut stone base and brick throat. It had cedar pole rafters. It is of half dove tail notching and chinking is field stone and wood chips. On the interior there is a boxed stair in the southwest corner. The mantel is Greek Revival. Doors are 2 panel and millwork is plain. The log section has now split away from the frame section which also has an end chimney of cut stone and brick. (it is thought that frame section replaces an earlier log section). Breezeway was enclosed and a stair case was located here also. Pent additions are found on the north of the log section and south of the frame section (over)		40. Visible from Public Road? Yes No X			
43. History and Significance This structure was probably at one time a double pen log cabin with breeze way. Frame section appears to have replaced an log section and breezeway was enclosed at that time. Sylvester Stiffer, who was married to Loretta Cambell, daughter of Russel and Fanny Cambell, originally of Tennessee arrived in Cooper County in 1818. A daughter of Sylvester and Loretta is buried in Oak Grove Cemetery. Stiffers ownership continued until c 1900, (over)		41. Distance from and Frontage on Road			
44. Description of Environment and Outbuildings The house sits off County Road Y facing east. The area is now used for cattle feeding. To the northeast is a vertical board garage with a rib tin roof.		46. Prepared by J. Shields/R. Dyer			
45. Sources of Information History of Cooper County-1883 & 1919 Oral history: Mrs. R. Mills Maps of Cooper County-1874 through 1975 Cooper County Cemetery Records -1981		47. Organization Friends of Historic Boonville			
		48. Date 4/8 49. Revision Date 12/83			

42. (cont.) The structure is covered with clapboard and asbestos siding.

43. (cont.) when it became the property of Thomas J. Cartner (He probably tore away log section and built frame section). He named the place "lone Walnut Farm". By 1925 it was owned by W. O. Mischlee. The farm has been part of Mill's extensive farm operation since the early 1940's.



Prairie Home
Quad 7.5 USGS






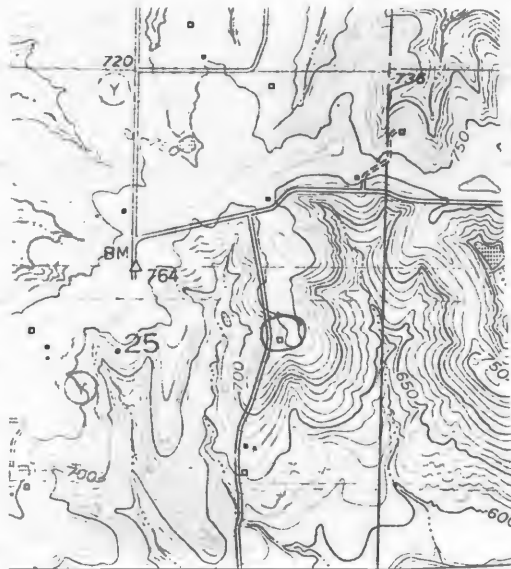


Office of Historic Preservation, P.O. Box 176, Jefferson City, Missouri 65101

HISTORIC INVENTORY

1 Survey Number 5443		4 Present Name(s) Mills Property		81CP 0202	
2 County Cooper		5 Other Name(s) "Old Oak Grove School"			
3 Location of Negatives Friends of Historic Boonville		6 Specific Location NW 1/4 of NE 1/4 of Section 25 T48N, R15W 16W Clarks Fork			
7 City or Town Saline		16 Thematic Category 100		28 No. of Stories 1	
8 Site Plan with North Arrow 		17 Date(s) or Period late 1870's		29 Basement? No X	
9 Coordinates Lat Long Praise Home		18 Style or Design Vernacular 80		30 Foundation Material quarried stone	
10 Site Building Structure Object		19 Architect or Engineer		31 Wall Construction frame	
11 On National Register? Yes No X		20 Contractor or Builder		32 Roof Type & Material gable-asphalt shingles	
12 Is It Eligible? Yes No X		21 Original Use, if apparent school		33 No. of Bays Front 3 Side 6	
13 Part of Estab. Hist. Dist.? Yes No X		22 Present Use abandoned		34 Wall Treatment clapboard	
14 District Potent.? Yes No X		23 Ownership Public Private X		35 Plan Shape rec	
15 Name of Established District		24 Owner's Name & Address, if known Robert Mills RR Boonville, MO		36 Changes (Explain in #42) Addition, Altered, Moved	
42 Further Description of Important Features The roof is gable, has returns on ends and is covered with asphalt shingles. The eave is boxed, entablature is layered and the corners form pilaster. Windows are 6-over-6 and trabeated. It rests on a quarried stone foundation. The entrance is single leaf with transom, unprotected. The structure is covered with clapboard. On the interior, walls are wainscotted with a chair rail. The West wall is covered with a blackboard.		25 Open to Public? Yes No X		37 Condition Interior deteriorated Exterior deteriorated	
43 History and Significance The school sits upon land which was donated by James Madison "Squire" Freeman. In 1919, the school had a daily average attendance of 28. It was in existency by 1877. In 1937, Oak Grove Achool was in Distric #30 and being taught by Mabel Krischman, there were 9 students. The school closed in the early 1940s. Just east of the schoolhouse is the Oak Grove C-metery. There used to be (c1900) an interdenominational church (over)		26 Local Contact Person or Organization Friends of Historic Boonville		38 Preservation Underway? Yes No X	
44 Description of Environment and Outbuildings The structure sits off the county road facing East. It is surround by brush and trees. No outbuilding are associated with the structure. To the east is the "Oak Grove Cemetery"		27 Other Surveys in Which Included		39 Endangered? By What? Yes X No	
45 Sources of Information History of Cooper County-1883 & 1919 Maps of Cooper County-1874 through 1975 Melton's History of Cooper County, 1937.		46 Prepared by J. Shields/R. Dyer		40 Visible from Public Road? Yes X No	
		47 Organization Friends of Historic Boonville		41 Distance from and Frontage on Road	
		48 Date 4/8		49 Revision Date 12/83	

43. (cont.) associated with the cemetery. "Squire" Freeman and his wife are buried here as are Amanda Sheperd, the Stones, Crawfords, and the Hales. Earliest known grave 1843.



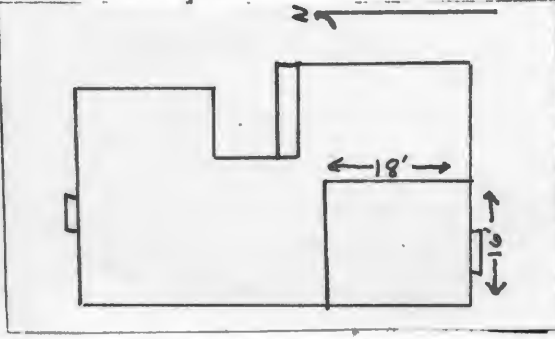
Prairie Home Quad 7.5 USGS





Office of Historic Preservation, P.O. Box 176, Jefferson City, Missouri 65101

HISTORIC INVENTORY

1. <i>AS-44</i>		4. Present Name(s) Mills Property		8. Other Name(s) <i>81CP0203</i>	
2. County Cooper		3. Location of Negatives Friends of Historic Boonville			
3. Location of Negatives Friends of Historic Boonville		3. Location of Negatives "Old Honbeck Place" Old Squire Freeman Place "oak Grove"			
6. Specific Location <i> Hwy. 4</i> SE 1/4 of SE 1/4 of Section 25 T48N, R15W <i>16W</i> Clark Fork		16. Thematic Category		28. No. of Stories 1 1/2	
7. City or Town Saline		17. Date(s) or Period c1848-50-1870's <i>49</i>		29. Basement? Yes No X	
8. Site Plan with North Arrow 		18. Style or Design Vernacular		30. Foundation Material field stone	
9. Coordinates UTM Prairie Home		19. Architect or Engineer		31. Wall Construction log-frame	
10. Site Building X Structure I Object I		20. Contractor or Builder Michael Hornbeck		32. Roof Type & Material gable-rib tin	
11. On National Register? Yes No X		21. Original Use, if apparent residence		33. No. of Bays Front 5 Side 2	
12. Is It Eligible? Yes No X		22. Present Use abandoned		34. Wall Treatment clapboard-asb. siding	
13. Part of Estab. Hist. Dist.? Yes No X		23. Ownership Public Private X		35. Plan Shape L	
14. District Potent.? Yes No X		24. Owner's Name & Address, if known Robert Mills Route 2 Boonville, MO		36. Changes (Explain in #42) Addition X Altered X Moved	
15. Name of Established District		25. Open to Public? Yes No X		37. Condition Interior deteriorated Exterior deteriorated	
16. Further Description of Important Features <p>The northwest front room of the structure is a 1 1/2 story log cabin with an end stone chimney. The cabin measures 18' X 16'. It has square notching and most logs are 12" in size. The northeast room is possibly of heavy timber construction and also has an stone fireplace. No mantels remain and millwork is plain in both sections. A gable roofed porch with columns and balstrade protects a single leaf entrance with side lights and transom. There are additions on the southwest and southeast. The roof is gable and covered with rib tin. Small 6 light windows are at loft area under eave. Others are 6-over-6. The structure is covered with clapboard and asbestos siding and rests on field stone piers.</p>		26. Local Contact Person or Organization Friends of Historic Boonville		38. Preservation Underway? Yes No X	
17. History and Significance <p>The west wing of this 1 1/2 story house is log with a stone end chimney and was probably built by Michael Hornbeck sometime between c 1820 and 1840. Michael Hornbeck came to Cooper County from Tennessee with his wife Lydia as early as 1814. They settled originally in the area around the present town of Boonville and, according to the 1883 history "built the second house ever erected in Boonville". In 1817, they moved to what was known (over)</p>		27. Other Surveys in Which Included		39. Endangered? Yes X No	
18. Description of Environment and Outbuildings <p>The house sits close to the country graveled road in a fenced yard, facing north. A cistern is to the east. Other outbuildings are futher south.</p>		28. Visible from Public Road? Yes No X		40. Distance from and Frontage on Road	
19. Sources of Information History of Cooper County-1883 & 1919 Maps of Cooper County-1874 through 1975		41. Prepared by J. Shields/R. Dyer		42. Organization Friends of Historic Boonville	
43. Date 4/8		44. Revision Date 12/83			

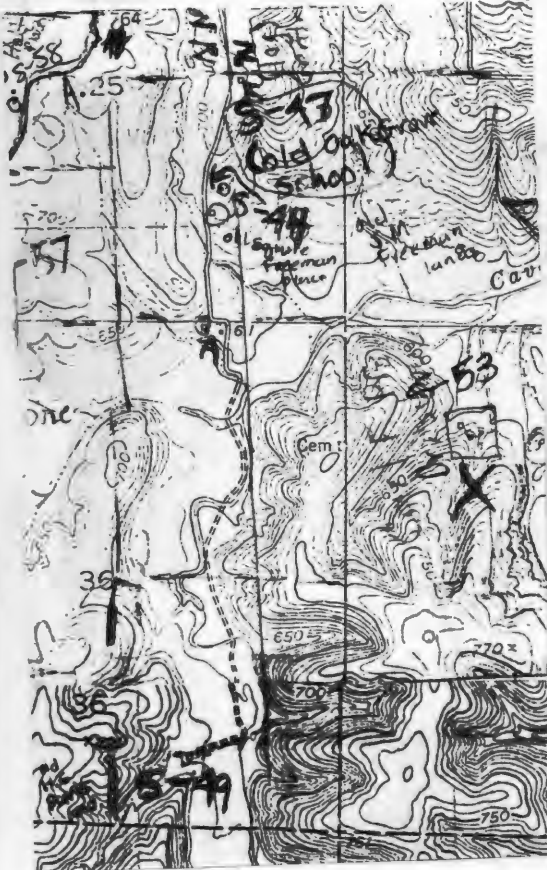
43. (cont.) as the "Muir Farm" near Boonville. Sometime afterward they moved to Saline Township and settled the land here under consideration. Hornbeck died about 1858, his wife Lydia, having died some ten years earlier.

Rebecca Hornbeck, a daughter of Michael and Lydia Hornbeck married James Madsion "Squire" Freeman in 1846 and they took over the old Horbeck place upon the death of Michael. It is likely that they are responsible for enlarging the original log house by the addition of a frame section to the east and a rear frame el off the south end of the log house. The east and west wings were separated by a central hallway and a Greek Revival porch was added to the front of the house. The frame east wing also has a stone end chimney and may have orginially been conctected to another log room.

"Squire" Freeman was born August 19, 1813, and came to Missouri from Madison County, Kentucky, with his parents, Jonathan and Anna (Coulton) Freeman in 1825. The family settled in Boone County, near Columbia, where the mother died in 1837 and the father in 1853. "Squire" Freeman, the eldest of their nine children, was well educated and taught school in Cooper County for 5 or 6 years prior to marrying and settling on the old Hornbeck place. Freemsn's farm contained 320 acres, over 100 acres of which were devoted to grain growing. He also raised livestock, principally cattle and hogs. For 12 years prior to the Civil War he served as ustice of the peace of Saline Township.

Freeman and his wife, Rebecca, had 4 children: James M. the eldest, graduated from Kemper's school in Boonville; Lona; William Robb; and Hogan. Following the death of his first wife, he married Fanny Campbell (daughter of Russell and Fanny Campbell who came to Cooper County in 1818). Upon his deathe (sometime after 1897) the house and land passed to Fanny Freeman. Upon her death sometime after 1915, the land passed to Hogan Freeman who lived here until his death in 1952. Since that time the house and land have been owned by Robert W. Mills, Jr.

Oral History: Mrs. Robert Mills, Mrs Emil Bittner, daughter of Hogan Freeman.










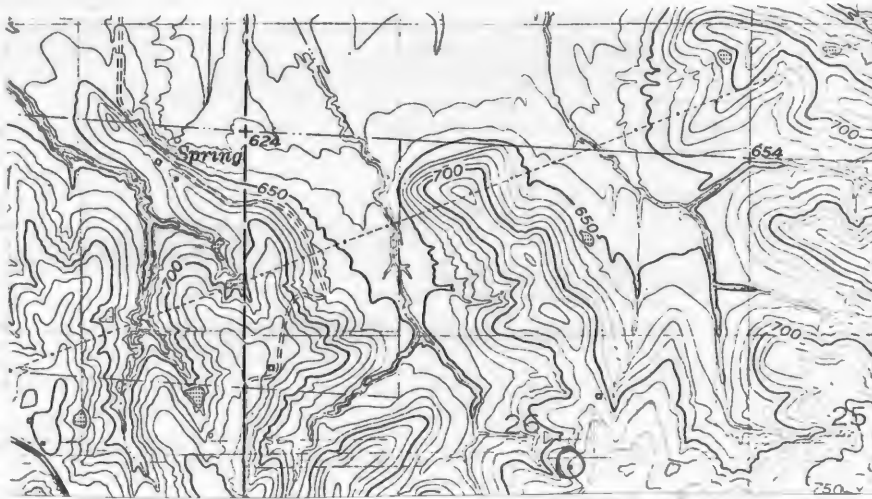




Office of Historic Preservation, P.O. Box 176, Jefferson City, Missouri 65101

HISTORIC INVENTORY

1. No. S-47		4. Present Name(s) Mills Property		81CP 0206	
2. County Cooper		5. Other Name(s)			
3. Location of Negatives Friends of Historic Boonville		6. Specific Location SE 1/4 of SW 1/4 of Section 26 T48N, R15W		16. Thematic Category 1880's 08	
7. City or Town Saline		17. Date(s) or Period 1880's 08		28. No. of Stories 1	
8. Site Plan with North Arrow 		18. Style or Design Vernacular		29. Basement? Yes No X	
9. Coordinates Lat Long UTM Prairie Home		19. Architect or Engineer		30. Foundation Material stone piers	
10. Site Building X		20. Contractor or Builder		31. Wall Construction frame	
11. On National Register? Yes No X		21. Original Use, if apparent residence		32. Roof Type & Material gable-rib tin	
12. Is It Eligible? Yes No X		22. Present Use abandoned		33. No. of Bays Front 2 Side 1	
13. Part of Estab. Hist. Dist.? Yes No X		23. Ownership Public Private X		34. Wall Treatment clapboard	
14. District Potent.? Yes No X		24. Owner's Name & Address, if known Robert Mills Route 3 Boonville, MO		35. Plan Shape rec	
15. Name of Established District		25. Open to Public? Yes No X		36. Changes (Explain in #42) Addition, X Altered Moved	
16. Further Description of Important Features The frame structure rests on stone piers. The roof is gable and covered with rib tin. Windows in front (S) section are 6-over-6 and trabeated. Others are 2-over-2. Entrance is off center and unprotected. The rear pent additions has 2-over-2 windows. The structure is covered with clapboard		26. Local Contact Person or Organization Friends of Historic Boonville		37. Condition Interior deteriorated Exterior deteriorated	
17. History and Significance Oral information from Mrs. says abstract reflects there was once a mill at this site and later the site of a "still". The structure has been associated with the Mills farm since 1884.		27. Other Surveys in Which Included		38. Preservation Underway? Yes No X	
18. Description of Environment and Outbuildings The structure sits close to County Road Y facing south. A small frame outbuilding is to the northeast. It is surrounded by brush and trees. S-46 is to the Northwest.		19. Sources of Information History of Cooper County-1883 & 1919 Maps of Cooper County-1874 through 1975		39. Endangered? By What? abandoned	
20. Prepared by J. Shields/R. Dyer		21. Organization Friends of Historic Boonville		40. Visible from Public Road? Yes X No	
22. Date 4/8		23. Revision Date 12/83		41. Distance from and Frontage on Road	



Prairie Home Quad 7.5 USGS

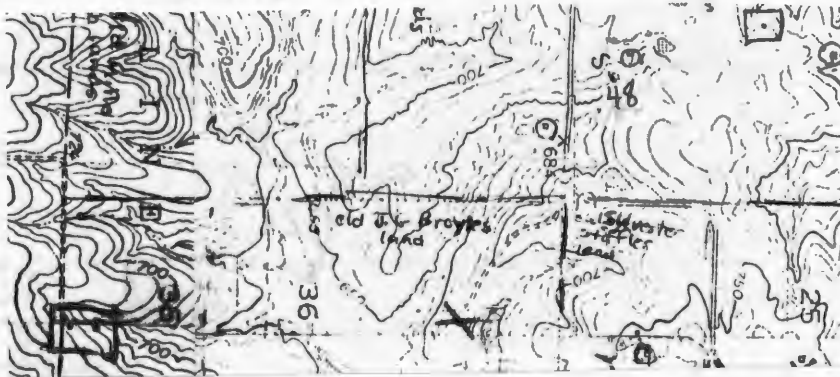




Office of Historic Preservation, P.O. Box 176, Jefferson City, Missouri 65101

HISTORIC INVENTORY

1. No. S-48		4. Present Name(s) Diller Property		81 CP02 074	
2. County Cooper		5. Other Name(s) Mills-Chamberlin-Marshall Residence			
3. Location of Negatives Friends of Historic Boonville		6. Specific Location SE 1/4 of SE 1/4 of Section 26 T48N, R16W.		16. Thematic Category	
7. City or Town Saline		17. Date(s) or Period c1915		28. No. of Stories 2	
8. Site Plan with North Arrow		18. Style or Design Vernacular-Bungalow Affinities		29. Basement? Yes No <input checked="" type="checkbox"/>	
9. Coordinates Lat Long		19. Architect or Engineer		30. Foundation Material ashlar stone	
10. Site Building		20. Contractor or Builder		31. Wall Construction frame	
11. On National Register? Yes <input type="checkbox"/> No <input checked="" type="checkbox"/>		21. Original Use, if apparent residence		32. Roof Type & Material gable-asphalt sh	
12. Is It Eligible? Yes <input type="checkbox"/> No <input checked="" type="checkbox"/>		22. Present Use residence		33. No. of Bays Front 3 Side 2	
13. Part of Estab Hist Dist? Yes <input type="checkbox"/> No <input checked="" type="checkbox"/>		23. Ownership Public <input type="checkbox"/> Private <input checked="" type="checkbox"/>		34. Wall Treatment clapboard	
14. District Potential? Yes <input type="checkbox"/> No <input checked="" type="checkbox"/>		24. Owner's Name & Address, if known John J. Diller Route 2 Boonville, MO		35. Plan Shape rec	
15. Name of Established District		25. Open to Public? Yes <input type="checkbox"/> No <input checked="" type="checkbox"/>		36. Changes (Explain in #42) Addition, Altered, Moved	
16. Further Description of Important Features		26. Local Contact Person or Organization Friends of Historic Boonville		37. Condition Interior Exterior good	
17. History and Significance		27. Other Surveys in Which Included		38. Preservation Underway? Yes <input checked="" type="checkbox"/> No <input type="checkbox"/>	
18. Description of Environment and Outbuildings		28. Visible from Public Road? Yes <input checked="" type="checkbox"/> No <input type="checkbox"/>		39. Endangered? By What? Yes <input type="checkbox"/> No <input checked="" type="checkbox"/>	
19. Sources of Information		40. Distance from and Frontage on Road		41. Further Description of Important Features	
20. Prepared by J. Shields/R. Dyer		42. History and Significance		43. Description of Environment and Outbuildings	
21. Organization Friends of Historic Boonville		44. Sources of Information		45. Prepared by	
22. Date		46. Revision Date		47. Date	



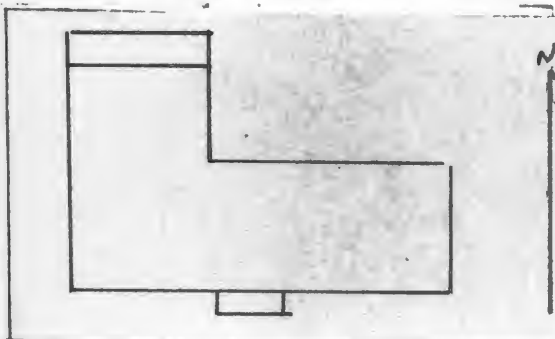
Prairie Home Quad 7.5 USGS



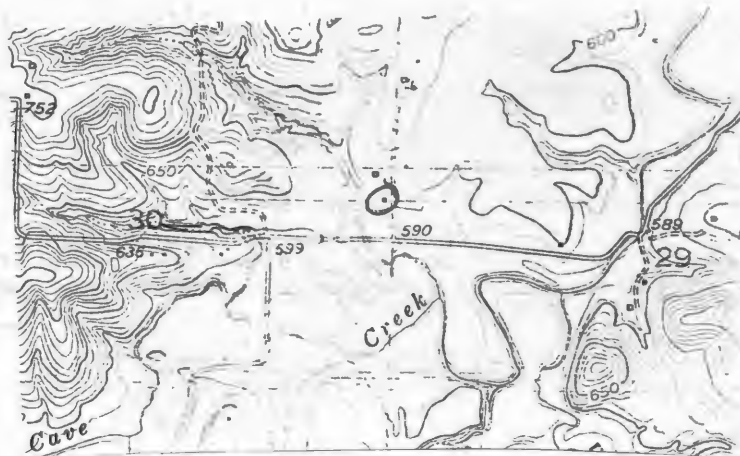


Office of Historic Preservation, P.O. Box 176, Jefferson City, Missouri 65101

HISTORIC INVENTORY

1 No. S-38		4 Present Name(s) Windsor Property		81CP0197	
2 County Cooper		5 Other Name(s)			
3 Location of Negatives Friends of Historic Boonville		Shepherd tenant house, Windsor rental property			
6 Specific Location Ne 1/4 of NE 1/4 of Section 30 T48N, R15W Clark Fork		16 Thematic Category		28 No. of Stories 1	
7 City or Town Saline		17 Date(s) or Period c1890		29 Basement? Yes No X	
8 Site Plan with North Arrow		18 Style or Design Vernacular DO		30 Foundation Material quarried stone	
		19 Architect or Engineer		31 Wall Construction frame	
		20 Contractor or Builder		32 Roof Type & Material gable-asph. sh.	
9 Coordinates UTM Lat Long Prairie Home		21 Original Use, if apparent residence		33 No. of Bays Front 5 Side 1	
10 Site Building Structure Object		22 Present Use abandoned		34 Wall Treatment clapboard	
11 On National Register? Yes No X		23 Ownership Public Private X		35 Plan Shape rec. -L	
12 Is It Eligible? Yes No X		24 Owner's Name & Address, if known Cecil Windsor Boonville, MO		36 Changes (Explain in #42) Addition X Altered Moved	
13 Part of Estab. Hist. Dist.? Yes No X		25 Open to Public? Yes No X		37 Condition Interior Exterior fair	
14 District Potentially? Yes No X		26 Local Contact Person or Organization Friends of Historic Boonville		38 Preservation Underway? Yes No X	
15 Name of Established District		27 Other Surveys in Which Included		39 Endangered? By What? Yes No X abandoned	
42 Further Description of Important Features		<p>The one story frame structure has a gable roof covered with asphalt shingles. It has flanking chimneys and a central hall. Roof is gable and covered with asphalt shingles with a boxed eave. A pent porch protects a single leaf entrance with a 2 light arched transom. It rests on a quarried stone foundation. The structure is covered with clapboard. Windows are 2-over-2 and have pedimented lintels.</p>			
43 History and Significance The structure was built as a tenant residence by James B. Shepherd. Shepherd was the son of Levi Shepher (c1832) who was born in Jackson County, MO on the farm which is now the present site of Independence. James's mother was Joanna Campbell, her mother and father, Bradley * Meka Campbell were natives of Tennessee and arrived in Cooper County in 1830. James Shepherd residence was east of this property, his ownership continued into c1930. The present owner Cecil Windsor has owned the property since 1954.					
44 Description of Environment and Outbuildings					
<p>The house sits in a fenced yard facing South. The Cave Creek Valley is to the East. Frame outbuildings are to the Northwest.</p>					
45 Sources of Information History of Cooper County 1919 Maps-1874-1975				46 Prepared by J. Shields/R. Dyer	
				47 Organization Friends of Historic Boonville	
				48 Date 4/8/83 Revision Date 12/83	

CP-AS-002-1098




Prairie Home Quad 7.5 USGS





HISTORIC INVENTORY

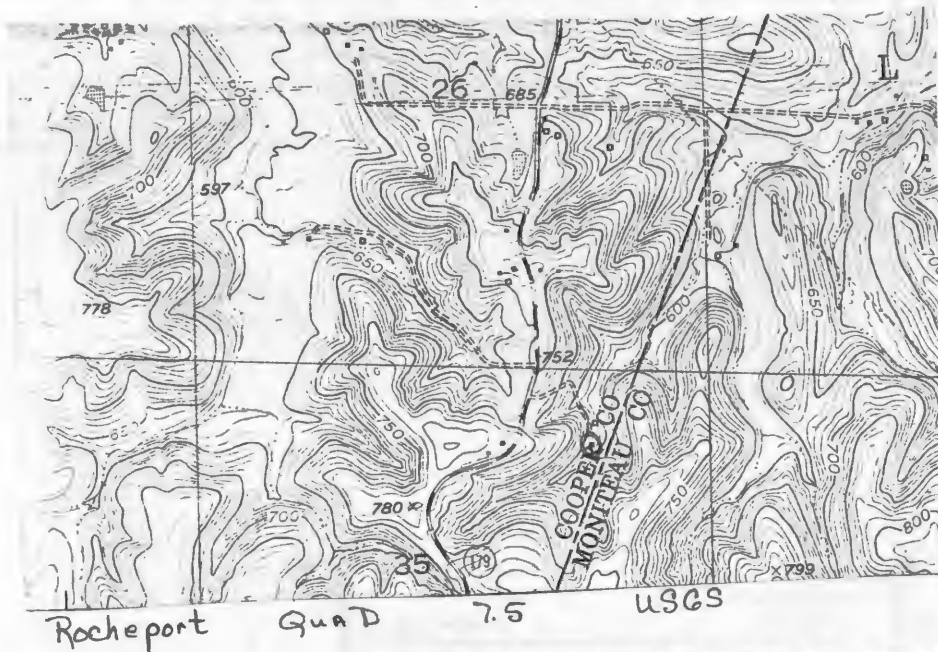
1 No S-4		4 Present Name(s) Nixon Property		not entered	
2 County Cooper		5 Other Name(s)			
3 Location of Negatives Friends of Historic Boonville		"Old Seigle Maze Log House", "Tan Yard Spring" "Nixon Place"			
6 Specific Location NE 1/4 of NE 1/4 of Section 35, T48N,R15W.		16 Thematic Category		28 No of Stories 1	
7 City or Town if Rural, Township & Vicinity Saline		17 Date(s) or Period c 1916		29 Basement? Yes No X	
8 Site Plan with North Arrow 		18 Style or Design Vernacular		30 Foundation Material field stone	
9 Coordinates UTM Lat Long 15/540923/430301		19 Architect or Engineer		31 Wall Construction log, frame	
10 Site Building X		20 Contractor or Builder Seigle Maze		32 Roof Type & Material gable, wood sh	
11 On National Register? Yes No X		21 Original Use, if apparent residence		33 No of Bays Front 1 Side 1	
12 Is It Eligible? Yes No X		22 Present Use abandoned		34 Wall Treatment log	
13 Part of Estab Hist Dist? Yes No X		23 Ownership Public Private X		35 Plan Shape rec	
14 District Potent? Yes No X		24 Owner's Name & Address, if known H.A. Nixon & Jame George RR Woolridge, Mo.		36 Changes (Explain in #42) Addition Altered Moved	
15 Name of Established District		25 Open to Public? Yes No X		37 Condition Interior deteriorated Exterior deteriorated	
42 Further Description of Important Features The log cabin is typical of what people think a log cabin was like. It measures 16' X18' and constructed of 8" logs. The chimney is at the East end and served a stove. The logs are exposed, while the gable roof is of sawn lumber and covered with clapboard. A small window is at the East end. The roof is covered with wood shingles. No window lights remain and the front door is unprotected and missing.		26 Local Contact Person or Organization Friends of Historic Boonville		38 Preservation Underway? Yes No X	
43 History and Significance The 1 story single pen log house located on this property is now abandoned and overgrown with brush. It was built in c 1916 by Seigle Maze who lived here until he died in 1949. Maze, however never owned the land. The land has been owned since c. 1918 by the Nixon family. From at least 1897 to c 1918 it was owned by "S.M.Teel and Co." (see plat maps for 1897 and 1915). The 1877 and 1874 maps show the owner of the land as F.L. (see reverse)		27 Other Surveys in Which Included		39 Endangered? By What? Yes No X	
44 Description of Environment and Outbuildings The structure sits in a valley completely inaccessible by auto, facing South. It is off State Highway Y about 1/2 of a mile. A gable roofed barn on a poured concrete foundation is to the Southeast. The remains of a early stone foundation (possibly) the tan yard, are to the Southeast.		40 Visible from Public Road? Yes No X		41 Distance from and Frontage on Road	
45 Sources of Information History of Cooper County, Johnson, 1919, pp.978-979 Atlas Map of Cooper County, 1877 Illustrated Historical Atlas of Cooper County, 1897 (see reverse)		46 Prepared by J. Shields/R.L.Dyer		47 Organization Friends of Historic Boonville	
		48 Date 6/81		49 Revision Date(s)	

43. (cont.) Potter.

Alex F. Nixon purchased the land in c1918. In Johnson, 1919, History it is related that "recently, Mr. Nixon purchased 60 acres of land on which was formerly located the old tanyard know as 'The Fox Hunters Home' and owned by A.A. Walker, Dr. S.M. Teel, Mr. Draffen (sic.), Dr. Hurt and others whose names cannot be recalled. Fox hunting meets have been held here since the early days and a meeting is held semi-annually by the lovers of the sport and to this present time fox chases are frequently held. Mr. Nixon is planning improving his tract of land. He will construct a concrete dam below the springs and make there one of the finest fishing ponds in the country."

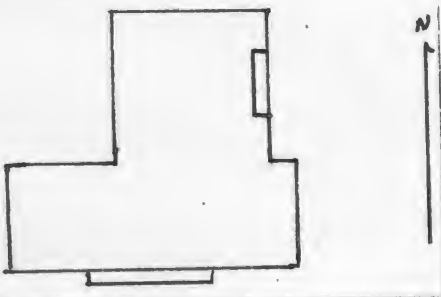
Nothing remains at present of the old tanyard, but there are still some remains of the concrete dam visible in the spring creek. Along the North side of the creek are some remains of a stone foundation.

45. (cont.) Standard Atlas of Cooper County 1915
 1874, 1925, Maps of Cooper County
 Interview with Everett Smith, 5/13/81





HISTORIC INVENTORY

1. No. S-46		4. Present Name(s) Mills Property		01 SICP 205	
2. County Cooper		5. Other Name(s)			
3. Location of Negatives Friends of Historic Boonville		"Edge Hill Farm"			
6. Specific Location SE 1/4 of SE 1/4 of Section 35 T48N, R15W		16. Thematic Category		28. No. of Stories 2	
7. City or Town Saline		17. Date(s) or Period c1880		29. Basement? Yes No X	
8. Site Plan with North Arrow		18. Style or Design Vernacular-I-house 09		30. Foundation Material Brick	
		19. Architect or Engineer		31. Wall Construction frame	
		20. Contractor or Builder Hunter Mills		32. Roof Type & Material hip-asphalt sh.	
9. Coordinates Lat Long UTM Prairie Home		21. Original Use, if apparent Residence		33. No. of Bays Front 5 Side 2	
10. Site Building Structure Object		22. Present Use Residence		34. Wall Treatment asbestos siding	
11. On National Register? Yes No X		23. Ownership Public Private X		35. Plan Shape L	
12. Is II Eligible? Yes No X		24. Owner's Name & Address, if known Robert Mills, Jr. Route 3 Boonville, MO		36. Changes (Explain in #42) Addition, Altered, Moved X	
13. Part of Estab Hist Dist? Yes No X		25. Open to Public? Yes No X		37. Condition Interior good Exterior good	
14. District Potent? Yes No X		26. Local Contact Person or Organization Friends of Historic Boonville		38. Preservation Underway? Yes X No	
15. Name of Established District		27. Other Surveys in Which Included		39. Endangered? By What? Yes No X	
42. Further Description of Important Features		The large two story I-house is built with a central hall and end chimneys. The rear el has a galley which is now enclosed. 1st story is glassed-2nd story is screened-in. The staircase (exterior) retains its original eastlake detailing. The roof is hip and covered with asphalt shingles. The 2nd story entrances onto the porch are unprotected, but have a balustrade. At the 1st story the protected single leaf entrance has a transom. Windows are 2nd story are 2-over-2, 1st story 2-over-2 and 1-over-1. The structure rests on a brick foundation and is covered with asbestos siding, which obscures the original detailing.			
43. History and Significance		The structure was built by Hunter Mills, son of Henry Mills of Virginia who arrived in Cooper County in 1842. In 1875, Hunter settled on this place, married Ella Thomas. His son, Robert William Mills, Sr. rented 150 acres (Mills owned approximately at total of 1000 acres) from his father and later purchased the property and still later added other farm land until the farm arrived at its present size of 350 acres. He named (over)			
44. Description of Environment and Outbuildings		The houses sits off County Road Y at the end of a private lane facing South. To the North is a vernacular type tenant house with a gable roof which is covered with rib tin. A 1930's type garage is to the Northeast. Also on the northeast is a large gambrel roofed barn.			
45. Sources of Information		History of Cooper County-1883 & 1919 1937 Oral history: Mrs. R. Mills Maps of Cooper County-1874 through 1975			
46. Prepared by J. Shields/R. Dyer		47. Organization Friends of Historic Boonville			
48. Date		49. Revision Date			

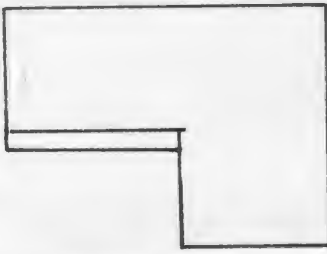
43. (cont.) the farm "Edge Hill Farm". He married Margaret Logan in 1905. Their son, Robert W. Mills, Jr., the present owner, attended the University of Missouri where he received numerous honors and awards while attending the school of agriculture. He was named the Star Farmer of Missouri and 2nd in the nation in 1935.



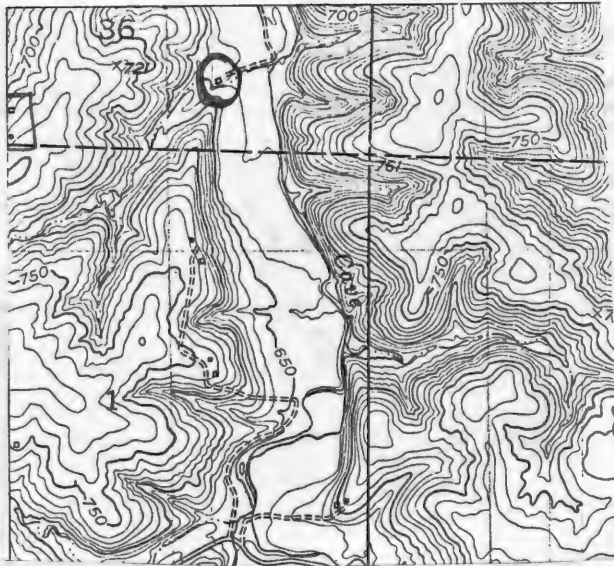


Office of Historic Preservation, P.O. Box 176, Jefferson City, Missouri 65101

HISTORIC INVENTORY

1. No. S-45		4. Present Name(s) Dungen Property		81CP0204	
2. County Cooper		5. Other Name(s)			
3. Location of Negatives Friends of Historic Boonville		Dren-Brengarth=Bittner-Carmicheal Residence			
6. Specific Location SE 1/4 of SE 1/4 of Section 36 T48NR16W <i>Hayy</i> <i>Clark Fork</i>		16. Thematic Category		28. No. of Stories 1	
7. City or Town Saline		17. Date(s) or Period c 1915		29. Basement? Yes No <input checked="" type="checkbox"/>	
8. Site Plan with North Arrow 		18. Style or Design Vernacular-Cottage <i>07</i>		30. Foundation Material cut stone	
9. Coordinates Lat Long <i>Prairie Home</i>		19. Architect or Engineer		31. Wall Construction frame	
10. Site Building Structure Object		20. Contractor or Builder		32. Roof Type & Material gable-asph. sh	
11. On National Register? Yes <input type="checkbox"/> No <input checked="" type="checkbox"/>		21. Original Use, if apparent residence		33. No. of Bays Front 3 Side 2	
12. Is it Eligible? Yes <input type="checkbox"/> No <input checked="" type="checkbox"/>		22. Present Use Abandoned		34. Wall Treatment asbestos siding	
13. Part of Estab. Hist. Dist.? Yes <input type="checkbox"/> No <input checked="" type="checkbox"/>		23. Ownership Public <input type="checkbox"/> Private <input checked="" type="checkbox"/>		35. Plan Shape L	
14. District Potential? Yes <input type="checkbox"/> No <input checked="" type="checkbox"/>		24. Owner's Name & Address, if known W. L. Dungen Route 3 Boonville, MO		36. Changes (Explain in #42) Addition, Altered, Moved	
15. Name of Established District		25. Open to Public? Yes <input type="checkbox"/> No <input checked="" type="checkbox"/>		37. Condition Interior Exterior <i>fair</i>	
42. Further Description of Important Features The cottage style house has a gable roof covered with asphalt shingles. Windows are 2-over-2. A pent porch with turned posts protects a single leaf entrance. Chimneys project from straddle roof crest. The structure is covered with asphalt shingles. It rests on a cut stone foundation.		26. Local Contact Person or Organization Friends of Historic Boonville		38. Preservation Underway? Yes No <input checked="" type="checkbox"/>	
43. History and Significance History of ownership: 1915, Sam Drenn, 1925, Nellie Marum, 1930-Frank & Albert Brengarth, 1934-43-Mr. & Mrs. Emil Bittner, 1945-Arthur Brengarth, 1950-Ray Carmichael (last person to reside in structure), 1975-W. L. Dungen. Oral History -Mrs. Emil Bittner		27. Other Surveys in Which Included		39. Endangered? By What? Yes <input checked="" type="checkbox"/> No	
44. Description of Environment and Outbuildings The house is surround by brush and sits at the end of a very long (1 mile) private lane. To reach structure, a creek must be forded. It faces east. Small frame outbuildings are to the Northwest.		46. Prepared by J. Shields/R. Dyer		40. Visible from Public Road? Yes No <input checked="" type="checkbox"/>	
45. Sources of Information History of Cooper County-1883 & 1919 Maps of Cooper County-1874 through 1975		47. Organization Friends of Historic Boonville		41. Distance from and Frontage on Road	
48. Date 4/8		49. Revision Date 12/83		Photo	

CP-AS-002-1101

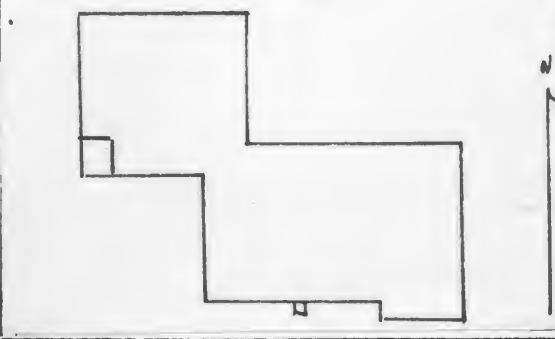


Prairie Home Quad 7.5 usgs





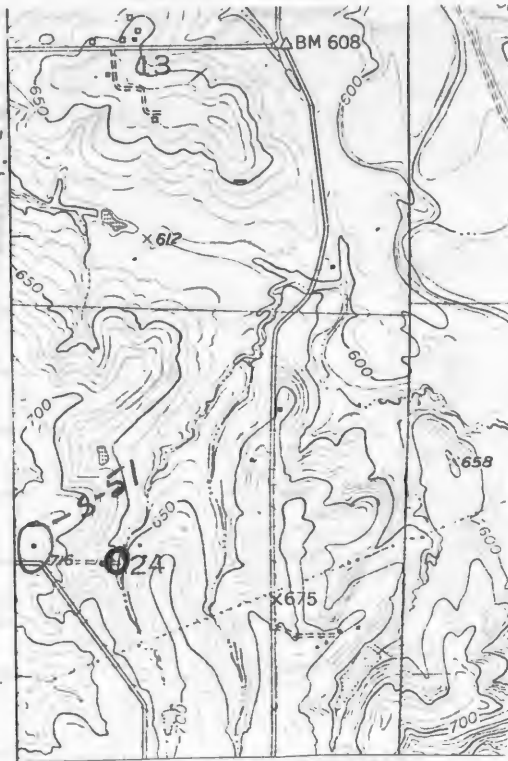
HISTORIC INVENTORY

1 Neg S-51		4 Present Name(s) Dillon Property		81CP0209	
2 County Cooper		5 Other Name(s)			
3 Location of Negatives Friends of Historic Boonville		"Tower Grove Farm" Freeman Residence			
6 Specific Location NW 1/4 of NW 1/4 of Section T48N, R16W Clark Fork		16 Thematic Category		28 No. of Stories 1	
7 City or Town Saline		17 Date(s) or Period c1890 00		29 Basement? Yes No X	
8 Site Plan with North Arrow 		18 Style or Design Vernacular		30 Foundation Material cut stone	
9 Coordinates Lat Long Prairie Home		19 Architect or Engineer		31 Wall Construction frame	
10 Site Structure Building X Object		20 Contractor or Builder W.R. Freeman		32 Roof Type & Material gable-ash. sh.	
11 On National Register? Yes No X		21 Original Use, if apparent residence		33 No. of Bays Front 4 Side 1	
12 Is It Eligible? Yes No X		22 Present Use residence		34 Wall Treatment asbestos siding	
13 Part of Estab. Hist. Dist.? Yes No X		23 Ownership Public Private X		35 Plan Shape L	
14 District Potent'l? Yes No X		24 Owner's Name & Address, if known John Dillon Route 2 Boonville, MO		36 Changes (Explain in #42) Addition X Altered X Moved X	
15 Name of Established District		25 Open to Public? Yes No X		37 Condition Interior Exterior fair	
42 Further Description of Important Features The frame one story vernacular structure rests on a cut stone foundation. It has a gable roof covered with asphalt shingles. On the North is a chimney with corbelled cap which projects from straddle roof crest. The single leaf entrance is protected by a small pent cap. On the west is a pent porch supported by turned posts. Windows are 2-over-2. A garage door has been added to the front (S) facade. A pent room additions in on the northwest. The structure is covered with asbestos siding.		26 Local Contact Person or Organization Friends of Historic Boonville		38 Preservation Underway? Yes No X	
43 History and Significance The structure was probably built by William R. (W.R.) Freeman when he returned to Cooper County after living at Tipton, Missouri. Freeman originally came to Cooper County with his parents, Jonathan & Anna Freeman from Kentucky in c 1830. He was a brother to Squire Freeman. He was also farm manager for H. H. Wooldridge for many years. After returning to Cooper County, he son Lon, married Flossie M. Woodridge, daughter of H. H. and owned this (over)		27 Other Surveys in Which Included		39 Endangered? By What? Yes No X abandoned	
44 Description of Environment and Outbuildings The house sits at a Y in the county graveled road facing south. It is now surround by a plowed field. A small frame outbuilding is to the North. By following the county graveled road to the east from this house, road will cross over an old stone arched bridge. It is about 100 yards due east of this property and the road deadends.		45 Sources of Information History of Cooper County-1883 & 1919 Oral history Ed Cole Maps of Cooper County-1874 through 1975		40 Visible from Public Road? Yes No X	
46 Prepared by J. Shields/R. Dyer		47 Organization Friends of Historic Boonville		41 Distance from and Frontage on Road	
48 Date 4/8		49 Revision Date 12/83			

43. (cont.) property from c 1915 through 1924. The Freeman's called the place "Tower Grove Farm". By 1925 it was the property of C.L. and G. L. Taylor through the early 1940's/ The next owner was Donald Lohse, who rented the structure to Albertine Lyons (he was the last resident), through the late 1960's John Dillon has been the owner.

Prairie Home
Quad 7.5
USGS


O- stone Arched
Bridge





Office of Historic Preservation, P.O. Box 176, Jefferson City, Missouri 65101

HISTORIC INVENTORY

1. No. S-19		4. Present Name(s) Goldie Simmons Property		81CP 0181	
2. County Cooper		5. Other Name(s)			
3. Location of Negatives Friends of Historic Boonville		W.E. Hooper Residence			
6. Specific Location Lot 13, original town of Wooldridge NE 1/4 of Section 23 T48N, R15W		16. Thematic Category		28. No. of Stories 1	
7. City or Town Wooldridge		17. Date(s) or Period c1900		29. Basement? Yes No <input checked="" type="checkbox"/>	
8. Rural Township & Vicinity Saline		18. Style or Design Vernacular-cottage 49		30. Foundation Material cut stone	
9. Site Plan with North Arrow		19. Architect or Engineer		31. Wall Construction frame	
 <p>MAIN STREET</p>		20. Contractor or Builder		32. Roof Type & Material gable-asp. sh.	
		21. Original Use, if apparent residence		33. No. of Bays Front 4 Side 4	
		22. Present Use residence		34. Wall Treatment clapboard	
		23. Ownership Public <input type="checkbox"/> Private <input checked="" type="checkbox"/>		35. Plan Shape rec.	
24. Owner's Name & Address, if known Goldie Simmons Wooldridge, MO		36. Changes (Explain in #42) Addition, Altered, Moved		37. Condition Interior Exterior good	
25. Open to Public? Yes <input type="checkbox"/> No <input checked="" type="checkbox"/>		38. Preservation Underway? Yes No <input checked="" type="checkbox"/>		39. Endangered? By What? Yes No <input checked="" type="checkbox"/>	
26. Local Contact Person or Organization Friends of Historic Boonville		39. Endangered? By What? Yes No <input checked="" type="checkbox"/>		40. Visible from Public Road? Yes <input checked="" type="checkbox"/> No	
27. Other Surveys in Which Included		40. Visible from Public Road? Yes <input checked="" type="checkbox"/> No		41. Distance from and Frontage on Road	
28. Further Description of Important Features The eastlake style porch with tin roof protects two single leaf entrances. The roof is gable and covered with asphalt shingles. Gable ends are filled with umbreated shingles and stickwork. Windows are paired-1-over-1 and have lintels. It rests on a cut stone foundation and is covered with clapboard.		41. Distance from and Frontage on Road		Photo	
42. History and Significance The structure was built by W.E. Hooper, son of Prof. J.N. Hooper of Hooper Institute, Clarksburg, MO. Hooper was the spostmaster of Wooldridge for over 30 years, and the engrossing clerk of the State Senate. He married Ida Anderson, Daughter of B.F. and Emma (hopkins) Anderson in 1904. Present owner is Goldie Simmons and has resided here for 30 years.		43. Sources of Information Oral history-H.H. Wooldridge, Goldie Simmons			
44. Description of Environment and Outbuildings The house sits facing North onto Main St. S-17 is to the North and a small frame outbuilding is to the South.		45. Prepared by J. Shields/R.Dyer			
45. Sources of Information Oral history-H.H. Wooldridge, Goldie Simmons		46. Organization Friends of Historic Boonville			
46. Prepared by J. Shields/R.Dyer		47. Date 4/8/83			
47. Organization Friends of Historic Boonville		48. Revision Date 12/83			


A topographic map of the Wooldridge area. The map features contour lines indicating elevation, with labels such as 600, 620, 640, 660, 680, 700, 720, 740, 760, 780, 800, 820, 840, 860, 880, 900, 920, 940, 960, 980, 1000, 1020, 1040, 1060, 1080, 1100, 1120, 1140, 1160, 1180, 1200, 1220, 1240, 1260, 1280, 1300, 1320, 1340, 1360, 1380, 1400, 1420, 1440, 1460, 1480, 1500, 1520, 1540, 1560, 1580, 1600, 1620, 1640, 1660, 1680, 1700, 1720, 1740, 1760, 1780, 1800, 1820, 1840, 1860, 1880, 1900, 1920, 1940, 1960, 1980, 2000, 2020, 2040, 2060, 2080, 2100, 2120, 2140, 2160, 2180, 2200, 2220, 2240, 2260, 2280, 2300, 2320, 2340, 2360, 2380, 2400, 2420, 2440, 2460, 2480, 2500, 2520, 2540, 2560, 2580, 2600, 2620, 2640, 2660, 2680, 2700, 2720, 2740, 2760, 2780, 2800, 2820, 2840, 2860, 2880, 2900, 2920, 2940, 2960, 2980, 3000. The map also shows several roads, including a main road running diagonally from the top left to the bottom right, and a road labeled 'PACIFIC' running horizontally across the middle. Other roads are labeled '617', '627', '630', '646', '650', '654', '658', '662', '666', '670', '674', '678', '682', '686', '690', '694', '698', '702', '706', '710', '714', '718', '722', '726', '730', '734', '738', '742', '746', '750', '754', '758', '762', '766', '770', '774', '778', '782', '786', '790', '794', '798', '802', '806', '810', '814', '818', '822', '826', '830', '834', '838', '842', '846', '850', '854', '858', '862', '866', '870', '874', '878', '882', '886', '890', '894', '898', '902', '906', '910', '914', '918', '922', '926', '930', '934', '938', '942', '946', '950', '954', '958', '962', '966', '970', '974', '978', '982', '986', '990', '994', '998', '1002', '1006', '1010', '1014', '1018', '1022', '1026', '1030', '1034', '1038', '1042', '1046', '1050', '1054', '1058', '1062', '1066', '1070', '1074', '1078', '1082', '1086', '1090', '1094', '1098', '1102', '1106', '1110', '1114', '1118', '1122', '1126', '1130', '1134', '1138', '1142', '1146', '1150', '1154', '1158', '1162', '1166', '1170', '1174', '1178', '1182', '1186', '1190', '1194', '1198', '1202', '1206', '1210', '1214', '1218', '1222', '1226', '1230', '1234', '1238', '1242', '1246', '1250', '1254', '1258', '1262', '1266', '1270', '1274', '1278', '1282', '1286', '1290', '1294', '1298', '1302', '1306', '1310', '1314', '1318', '1322', '1326', '1330', '1334', '1338', '1342', '1346', '1350', '1354', '1358', '1362', '1366', '1370', '1374', '1378', '1382', '1386', '1390', '1394', '1398', '1402', '1406', '1410', '1414', '1418', '1422', '1426', '1430', '1434', '1438', '1442', '1446', '1450', '1454', '1458', '1462', '1466', '1470', '1474', '1478', '1482', '1486', '1490', '1494', '1498', '1502', '1506', '1510', '1514', '1518', '1522', '1526', '1530', '1534', '1538', '1542', '1546', '1550', '1554', '1558', '1562', '1566', '1570', '1574', '1578', '1582', '1586', '1590', '1594', '1598', '1602', '1606', '1610', '1614', '1618', '1622', '1626', '1630', '1634', '1638', '1642', '1646', '1650', '1654', '1658', '1662', '1666', '1670', '1674', '1678', '1682', '1686', '1690', '1694', '1698', '1702', '1706', '1710', '1714', '1718', '1722', '1726', '1730', '1734', '1738', '1742', '1746', '1750', '1754', '1758', '1762', '1766', '1770', '1774', '1778', '1782', '1786', '1790', '1794', '1798', '1802', '1806', '1810', '1814', '1818', '1822', '1826', '1830', '1834', '1838', '1842', '1846', '1850', '1854', '1858', '1862', '1866', '1870', '1874', '1878', '1882', '1886', '1890', '1894', '1898', '1902', '1906', '1910', '1914', '1918', '1922', '1926', '1930', '1934', '1938', '1942', '1946', '1950', '1954', '1958', '1962', '1966', '1970', '1974', '1978', '1982', '1986', '1990', '1994', '1998', '2002', '2006', '2010', '2014', '2018', '2022', '2026', '2030', '2034', '2038', '2042', '2046', '2050', '2054', '2058', '2062', '2066', '2070', '2074', '2078', '2082', '2086', '2090', '2094', '2098', '2102', '2106', '2110', '2114', '2118', '2122', '2126', '2130', '2134', '2138', '2142', '2146', '2150', '2154', '2158', '2162', '2166', '2170', '2174', '2178', '2182', '2186', '2190', '2194', '2198', '2202', '2206', '2210', '2214', '2218', '2222', '2226', '2230', '2234', '2238', '2242', '2246', '2250', '2254', '2258', '2262', '2266', '2270', '2274', '2278', '2282', '2286', '2290', '2294', '2298', '2302', '2306', '2310', '2314', '2318', '2322', '2326', '2330', '2334', '2338', '2342', '2346', '2350', '2354', '2358', '2362', '2366', '2370', '2374', '2378', '2382', '2386', '2390', '2394', '2398', '2402', '2406', '2410', '2414', '2418', '2422', '2426', '2430', '2434', '2438', '2442', '2446', '2450', '2454', '2458', '2462', '2466', '2470', '2474', '2478', '2482', '2486', '2490', '2494', '2498', '2502', '2506', '2510', '2514', '2518', '2522', '2526', '2530', '2534', '2538', '2542', '2546', '2550', '2554', '2558', '2562', '2566', '2570', '2574', '2578', '2582', '2586', '2590', '2594', '2598', '2602', '2606', '2610', '2614', '2618', '2622', '2626', '2630', '2634', '2638', '2642', '2646', '2650', '2654', '2658', '2662', '2666', '2670', '2674', '2678', '2682', '2686', '2690', '2694', '2698', '2702', '2706', '2710', '2714', '2718', '2722', '2726', '2730', '2734', '2738', '2742', '2746', '2750', '2754', '2758', '2762', '2766', '2770', '2774', '2778', '2782', '2786', '2790', '2794', '2798', '2802', '2806', '2810', '2814', '2818', '2822', '2826', '2830', '2834', '2838', '2842', '2846', '2850', '2854', '2858', '2862', '2866', '2870', '2874', '2878', '2882', '2886', '2890', '2894

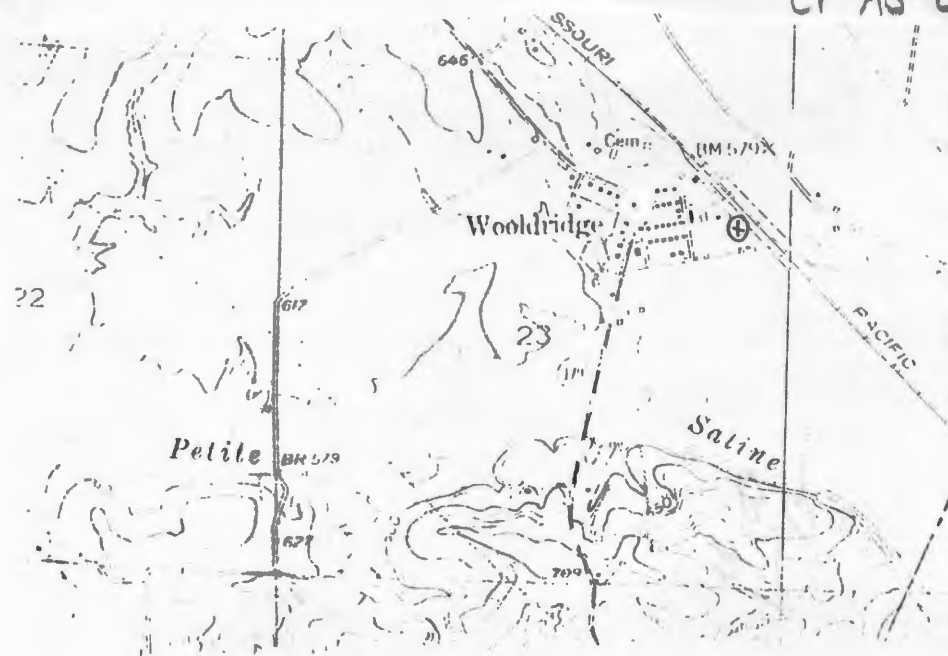
A black and white photograph of a single-story house with a wide porch, partially obscured by large trees. A car is parked on the street in the foreground.



Office of Historic Preservation, P.O. Box 176, Jefferson City, Missouri 65101

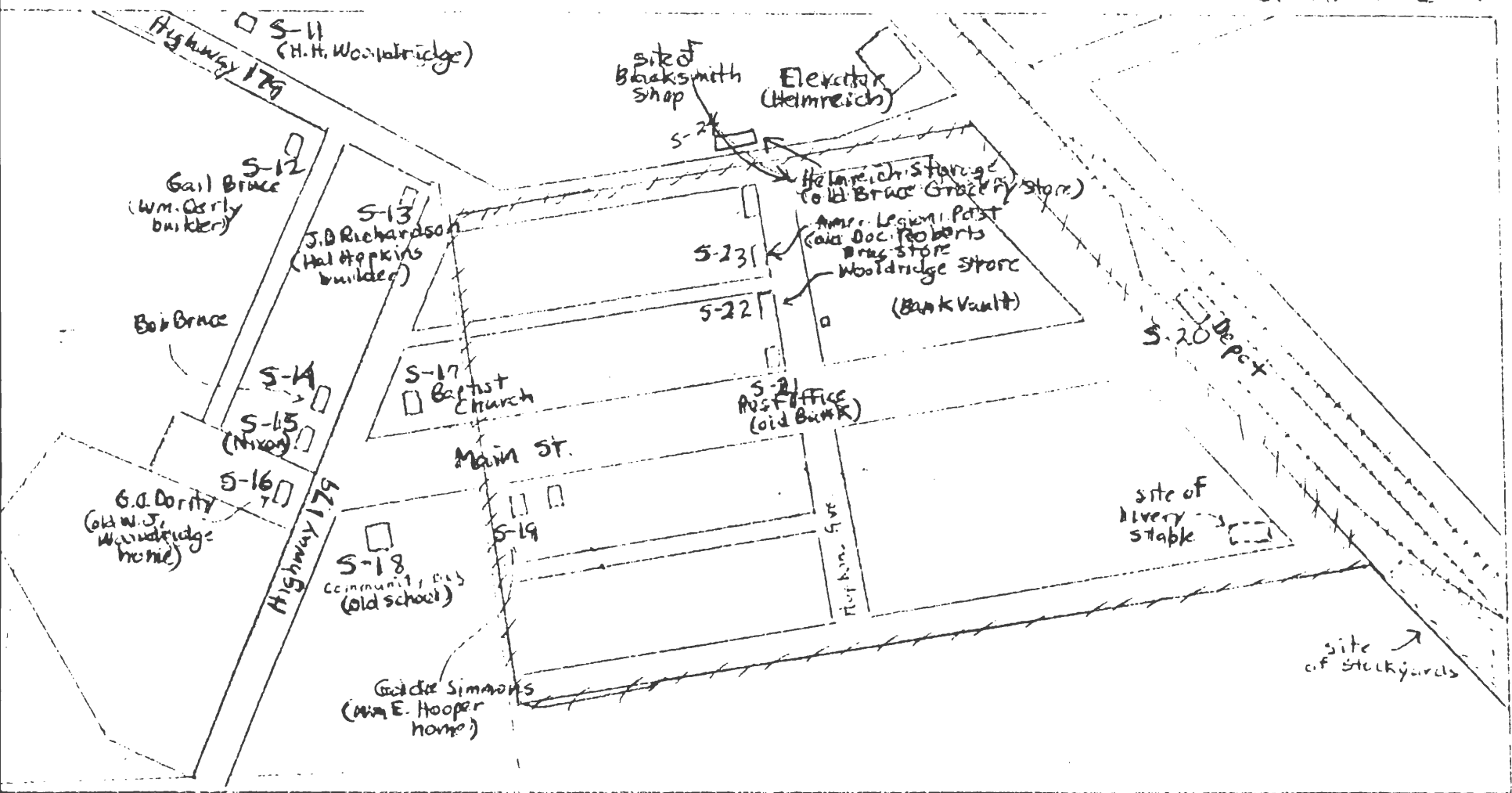
HISTORIC INVENTORY

1. No. S-20		4. Present Name(s) Helmrich Farm Supply Property		8. Other Name(s) SACPC182	
2. County Cooper		3. Location of Negatives Friends of Historic Boonville			
6. Specific Location main Lot 1 original town of Wooldridge NE 1/4 of NE 1/4 of Section 23 T48N, R15W		16. Thematic Category		28. No. of Stories 1	
7. City or Town Wooldridge		17. Date(s) or Period 1901-02		29. Basement? Yes No <input checked="" type="checkbox"/>	
8. Rural Township & Vicinity Saline		18. Style or Design Vernacular 99		30. Foundation Material wood blocks	
9. Site Plan with North Arrow 25		19. Architect or Engineer		31. Wall Construction frame	
		20. Contractor or Builder		32. Roof Type & Material gable-asph. sh.	
		21. Original Use, if apparent residence train depot 16 16A		33. No. of Bays Front Side	
		22. Present Use storage		34. Wall Treatment car siding	
		23. Ownership Public <input type="checkbox"/> Private <input checked="" type="checkbox"/>		35. Plan Shape rec.	
24. Owner's Name & Address, if known Helmrich Farm Supply Boonville, MO		25. Open to Public? Yes <input type="checkbox"/> No <input checked="" type="checkbox"/>		36. Changes (Explain in #42) Addition, Altered, Moved <input checked="" type="checkbox"/>	
26. Local Contact Person or Organization Friends of Historic Boonville		27. Other Surveys in Which Included		37. Condition Interior Exterior good	
28. On National Register? Yes <input type="checkbox"/> No <input checked="" type="checkbox"/>		29. Is It Eligible? Yes <input type="checkbox"/> No <input checked="" type="checkbox"/>		38. Preservation Underway? Yes <input checked="" type="checkbox"/> No <input type="checkbox"/>	
30. Part of Estab. Hist. Dist.? Yes <input type="checkbox"/> No <input checked="" type="checkbox"/>		31. District Potent.? Yes <input type="checkbox"/> No <input checked="" type="checkbox"/>		39. Endangered? By What? Yes <input type="checkbox"/> No <input checked="" type="checkbox"/>	
32. Name of Established District		33. Visible from Public Road? Yes <input checked="" type="checkbox"/> No <input type="checkbox"/>		40. Distance from and Frontage on Road	
42. Further Description of Important Features The station was moved to this location in the mid-1950's/ It now rests on wood blocks. Windows are boarded up. The gable roof is covered with asphalt shingles. It has louvered vents in the peaks. Loading (double doors) are on the north and west. The structure is painted light green with dark green trim and is covered with car siding. photo					
43. History and Significance The depot was built about 1901, to replace the old one, which was an old box car that sat across tracks from this site. This building sat to the North side of that box car and was moved to this location when trains ceased stoping at Wooldridge. From c1920 it was used by the grain elevator and is used for storage.					
44. Description of Environment and Outbuildings The structure sits at the end of Main Street. It runs parell to the Missouri Pacific tracks. Metal grain storage bins are to the northwest. No other outbuildings are associated with the structure.					
45. Sources of Information Hisoty of Cooper County 1919 H.H. Wooldridge & Ed Helmrich, Oral History					
46. Prepared by J. Shields/R.Dyer					
47. Organization Friends of Historic Boonville					
48. Date 4/8 49. Revision Date 12/83					



Prairie Home Quad 7.5 usgs





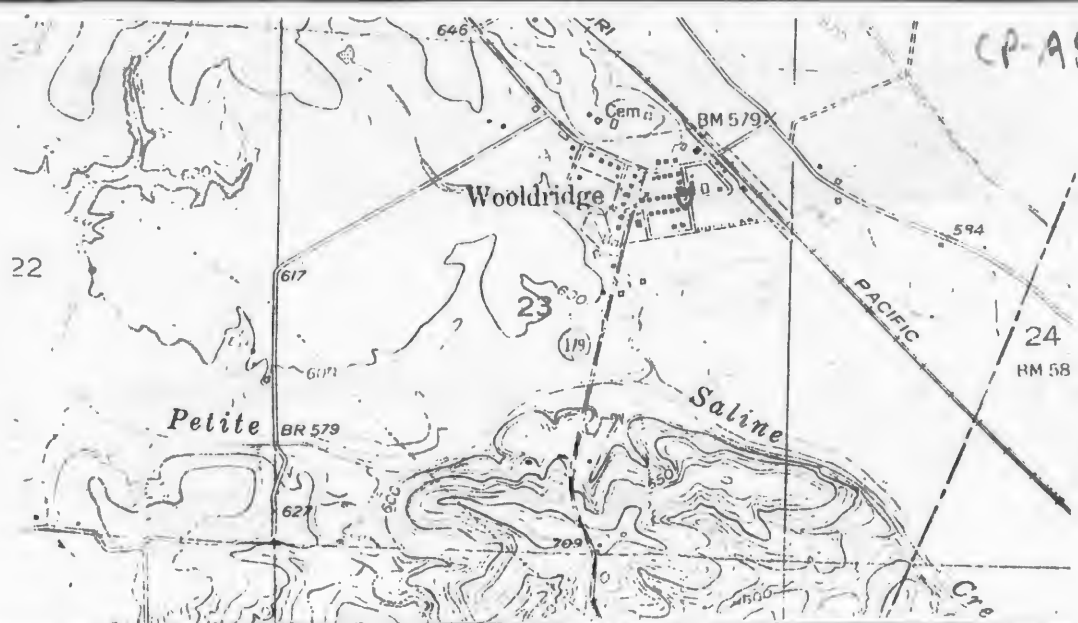
Original Town
Woodbridge Addition



Office of Historic Preservation, P.O. Box 176, Jefferson City, Missouri 65101

HISTORIC INVENTORY

1 No. S-21		4 Present Name(s) Wooldridge Property		81CP 0183	
2 County Cooper		5 Other Name(s)			
3 Location of Negatives Friends of Historic Boonville		Hooper Restaurant-Bank-P.O. Office			
6 Specific Location Lot 24 Original town of Wooldridge Corner of Hopkins & Main NE 1/4 of NE 1/4 of Section 23		16 Thematic Category		28 No. of Stories 1	
7 City or Town II. Rural Township & Vicinity Wooldridge Saline		17 Date(s) or Period 1902		29 Basement? Yes No X	
8 Site Plan with North Arrow		18 Style or Design Vernacular 63		30 Foundation Material quarried stone	
		19 Architect or Engineer		31 Wall Construction frame	
		20 Contractor or Builder		32 Roof Type & Material gable-rib tin	
9 Coordinates UTM Lat Long Prairie Home		21 Original Use, if apparent residence business 02		33 No. of Bays Front 1 Side	
10 Site Building Structure Object		22 Present Use P.O. Office 04 DH		34 Wall Treatment clapboard	
11 On National Register? Yes <input type="checkbox"/> No X		23 Ownership Public <input type="checkbox"/> Private X		35 Plan Shape rec.	
12 Is It Eligible? Yes <input type="checkbox"/> No X		24 Owner's Name & Address. if known Wooldridge Co. Wooldridge, MO.		36 Changes (Explain in #42) Addition, Altered, Moved	
13 Part of Estate Yes <input type="checkbox"/> Hist Dist? No X		25 Open to Public? restricted Yes <input type="checkbox"/> No X		37 Condition Interior Exterior good	
14 District Potent? Yes <input type="checkbox"/> No X		26 Local Contact Person or Organization Friends of Historic Boonville		38 Preservation Underway? Yes X No	
15 Name of Established District		27 Other Surveys in Which Included		39 Endangered? By What? Yes No X	
42 Further Description of Important Features		The foundation is quarried stone. Windows are paried on front (S) facade, 1-over-1 and have pedimented lintels. The front (S) facade also is decorated with a high wooden parapet, which has a circular cap. The single leaf entrance with transom is inset back into the southeast corner of the structure. The roof is gable and covered with rib tin. Eave is boxed and the structure is covered with clapboard.		40 Visible from Public Road? Yes X No	
43 History and Significance		The structure was built to house the restaurant of W.J. Hooper, later the post office was also located here. The Bank of Wooldridge, formed by M.A. Smith in 1902 was first located here. Later they constructed a large brick building across the street (Hopkins St.). This building is now gone, however the bank vault sets on the lot. (see photograph In 1919, it was considered "...the strongest financial institution in Cooper County.." The post office has remained in the structure. Note see S-11 for overview of community.		41 Distance from and Frontage on Road	
44 Description of Environment and Outbuildings		The structure sits at the corner of Main & Hopkins St. facing South. A vacant lot is to the West and North. No outbuildings are associated with the structure. A flag pole is to the east.		46 Prepared by J. Shields/R. Dyer	
45 Sources of Information Oral History H. H. Wooldridge Boonville Daily News, 6/81		47 Organization Friends of Historic Boonville		48 Date 4/81 49 Revision Date 12/83	



Prairie Home Quad 7.5 USGS






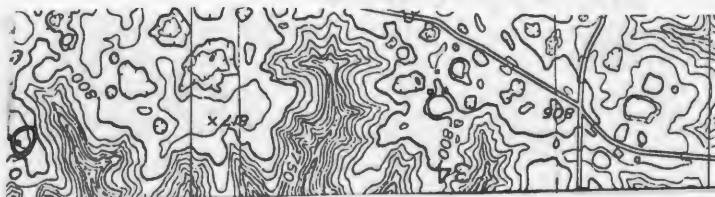


HISTORIC INVENTORY

CP-AS-002-1106

1 No S-5		4 Present Name(s) Pohlman Property not entered	
2 County Cooper		5 Other Name(s):	
3 Location of Negatives Friends of Historic Boonville		Siefert, Pohlman Property	
6 Specific Location State Hwy 187 SW 1/4 of SW 1/4 of Section 35 T48N, R15 W		16 Thematic Category	28 No. of Stories 1
7 City or Town Saline		17 Date(s) or Period c1880	29 Basement? Yes No <input checked="" type="checkbox"/>
8 Site Plan with North Arrow 		18 Style or Design Vernacular	30 Foundation Material field stone
9 Coordinates Lat Long		19 Architect or Engineer	31 Wall Construction frame
10 Site: Building		20 Contractor or Builder	32 Roof Type & Material gable-rib tin
11 On National Register? Yes <input type="checkbox"/> No <input checked="" type="checkbox"/>		21 Original Use, if apparent residence	33 No. of Bays Front 3 Side 2
12 Is it Eligible? Yes <input checked="" type="checkbox"/> No <input type="checkbox"/>		22 Present Use residence	34 Wall Treatment asbestos siding
13 Part of Estate? Yes <input type="checkbox"/> No <input checked="" type="checkbox"/>		23 Ownership Public <input type="checkbox"/> Private <input checked="" type="checkbox"/>	35 Plan Shape rec
14 District Potential? Yes <input type="checkbox"/> No <input checked="" type="checkbox"/>		24 Owner's Name & Address, if known Wilbur Pohlman RR Woolridge, MO	36 Changes (Explain in #42) Addition Altered Moved
15 Name of Established District		25 Open to Public? Yes <input type="checkbox"/> No <input checked="" type="checkbox"/>	37 Condition Interior Exterior fair
		26 Local Contact Person or Organization Friends of Historic Boonville	38 Preservation Underway? Yes No <input checked="" type="checkbox"/>
		27 Other Surveys in Which Included	39 Endangered? By What? abandoned
			40 Visible from Public Road? Yes <input checked="" type="checkbox"/> No
			41 Distance from and Frontage on Road
42 Further Description of Important Features The small one story structure has a gable roof covered with rib tin. Windows are 2-over-2 and trabeated. It rests on a field stone foundation and original detail are obscured due to application of asbestos siding. The single leaf entrance is protected by a pent porch supported by battered columns.			
43 History and Significance The structure was built by J. G. Siefert. The residence and farm passed to members of the Siefert Family through 1915, when it was owned by Mary Siefert at which time it was called "Cave Springs Stock Farm". In 1925, it was owned by the New York Life Insurance Company. It was then purchased by Leo Pohlman and is now owned by his son, Wilbur. The structure has been vacant at least 15-20 years.			
44 Description of Environment and Outbuildings The structure sits off State Highway 187 facing West and is now surrounded by tall grass and brush. A rib tin garage is due West.			
45 Sources of Information Oral History-Wilbur Pohlman Maps-1877-1975		46 Prepared by J. Shields/ R.Dyer	
		47 Organization Friends of Historic Boonville	
		48 Date 4/81	49 Revision Date 12/83

CP AS 002-1106



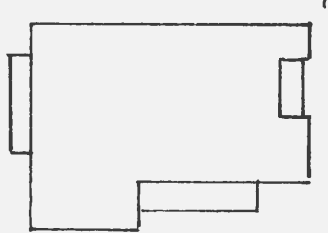
Prairie Home Quad 7.5 USGS





Office of Historic Preservation, P.O. Box 176, Jefferson City, Missouri 65101

HISTORIC INVENTORY

1. No. S-61		4. Present Name(s) Derendinger Property		8. Other Number 81CPO223	
2. County Cooper		3. Location of Negatives Friends of Historic Boonville "Old Edward Derendinger Place"			
6. Specific Location NE 1/4 of NE 1/4 Of Section 2 T48N, R16W Boonville		16. Thematic Category		28. No. of Stories 1	
7. City or Town Boonville		17. Date(s) or Period 1906		29. Basement? Yes No <input checked="" type="checkbox"/>	
8. Site Plan with North Arrow 		18. Style or Design Vernacular-Queen Anne Cottage		30. Foundation Material cut stone	
9. Coordinates Lat Long Boonville		19. Architect or Engineer		31. Wall Construction frame	
10. Site Building		20. Contractor or Builder Troxall		32. Roof Type & Material gable-asphalt sh.	
11. On National Register? Yes <input type="checkbox"/> No <input checked="" type="checkbox"/>		21. Original Use, if apparent residence		33. No. of Bays Front 2 Side 1	
12. Is It Eligible? Yes <input type="checkbox"/> No <input checked="" type="checkbox"/>		22. Present Use residence		34. Wall Treatment clapboard	
13. Part of Estab Hist Dist? Yes <input type="checkbox"/> No <input checked="" type="checkbox"/>		23. Ownership Public <input type="checkbox"/> Private <input checked="" type="checkbox"/>		35. Plan Shape rec	
14. District Potential? Yes <input type="checkbox"/> No <input checked="" type="checkbox"/>		24. Owner's Name & Address, if known John Derendinger RR Boonville, MO		36. Changes (Explain in #42) Addition, Altered <input checked="" type="checkbox"/> Moved <input type="checkbox"/>	
15. Name of Established District		25. Open to Public? Yes <input type="checkbox"/> No <input checked="" type="checkbox"/>		37. Condition Interior Exterior good	
42. Further Description of Important Features The Queen Anne Cottage has 1-over-1 windows. The roof is gablee, covered with asphalt shingles, has a raking cornice and a wide entablature. The roof is accented with ridge cresting. The single leaf eastlake style entrance is protected by a pent porch with turned posts and spool trim. A porch (pent on the south) is identical to the one on front (E) facade. A porch on the north has been enclosed. It rests on a cut stone foundation. The structure is covered with clapboard.		26. Local Contact Person or Organization Friends of Historic Boonville		38. Preservation Underway? Yes <input checked="" type="checkbox"/> No <input type="checkbox"/>	
43. History and Significance The present was built in 1906 by a carpenter named Troxall from California, Mo., for Edward and Magdalena (Stauffer) Derendinger, parents of the present owner. Edward Derendinger (1868-1912) came to American from Germany in 1885 with his parents, Rudolph and Louise Derendinger. They settled first in Moniteau County and then moved to Cooper County in 1889 and settled on a farm where the parents died. In 1901 Edward Derendinger bought this farm from John and Louis Earhardt, sons of Charles W. Earhardt who originally settled the place in 1844 and (over)		27. Other Surveys in Which Included		39. Endangered? By What? Yes <input type="checkbox"/> No <input checked="" type="checkbox"/>	
44. Description of Environment and Outbuildings The house sits in a fenced yard facing east onto the County gravled road. To the northwest is a small board and batten outbuilding covering an earthen cellar. To the north are metal grain bins and a frame gabled roof garage.		45. Sources of Information History of Cooper County-1883 & 1919 Oral history: Mr. & Mrs. John Derendinger Maps of Cooper County-1874 through 1975		46. Prepared by J. Shields/R. Dyer	
47. Organization Friends of Historic Boonville		48. Date 4/8		49. Revision Date 12/83	

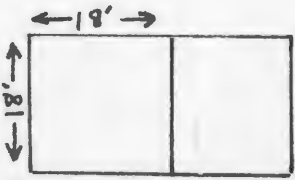
The present owner, John R. Derendinger, inherited the farm in the 1920's upon the death of his mother.






Office of Historic Preservation, P.O. Box 176, Jefferson City, Missouri 65101

HISTORIC INVENTORY

1. No. S-62		4. Present Name(s) Derendinger Property		not entered	
2. County Cooper		5. Other Name(s) Derendinger Tenant House			
3. Location of Negatives Friends of Historic Boonville					
6. Specific Location NE 1/4 of NE 1/4 of Section 2 T48N, R16W <i>Boonville</i>		16. Thematic Category		28. No. of Stories 1	
7. City or Town Saline		17. Date(s) or Period c1910		29. Basement? Yes No <input checked="" type="checkbox"/>	
8. Site Plan with North Arrow 		18. Style or Design Vernacular		30. Foundation Material stone piers	
9. Coordinates Lat. <i>Boonville</i> Long. <i>Rockport</i>		19. Architect or Engineer		31. Wall Construction log-frame	
10. Site: Building <input type="checkbox"/> Structure <input type="checkbox"/> Object <input type="checkbox"/>		20. Contractor or Builder Edward Derendinger		32. Roof Type & Material gable-rib tin	
11. On National Register? Yes <input type="checkbox"/> No <input checked="" type="checkbox"/>		21. Original Use, if apparent tenant house		33. No. of Bays Front 2 Side -	
12. Is it Eligible? Yes <input type="checkbox"/> No <input checked="" type="checkbox"/>		22. Present Use abandoned		34. Wall Treatment log & Vertical Board	
13. Part of Estate Yes <input type="checkbox"/> Hist. Dist? No <input checked="" type="checkbox"/>		23. Ownership Public <input type="checkbox"/> Private <input checked="" type="checkbox"/>		35. Plan Shape rec	
14. District Potent? Yes <input type="checkbox"/> No <input checked="" type="checkbox"/>		24. Owner's Name & Address, if known John R. Derendinger RR Boonville, MO		36. Changes (Explain in #42) Addition <input type="checkbox"/> Altered <input checked="" type="checkbox"/> Moved <input type="checkbox"/>	
15. Name of Established District		25. Open to Public? Yes <input type="checkbox"/> No <input checked="" type="checkbox"/>		37. Condition Interior <u>deteriorated</u> Exterior <u>deteriorated</u>	
42. Further Description of Important Features This log and frame dwelling rests on stone piers. The log section measures 18 X 18'. It has 10 and 12" logs. Notching is 1/2 dove tail. No chinking remains. On the west is a 6' X 6' opening indicating a once exterior fireplace. The timber frame one room addition has an entrance (no porch). Roof is gable and covered with rib tin. The log section apparently did not have an exterior covering, the west section is vertical board.		26. Local Contact Person or Organization Friends of Historic Boonville		38. Preservation Underway? Yes <input type="checkbox"/> No <input checked="" type="checkbox"/>	
43. History and Significance This part log, part-frame, 1 story tenant house has been vacant and used as a farm outbuilding by the Derendingers since the late teens. It was built c1910 by Edward Derendinger from materials salvaged when the old Earhardt log house that used to sit west of S-61 was partially destroyed by fire. For further information see the inventory form for S-61.		27. Other Surveys in Which Included		39. Endangered? By What? Yes <input checked="" type="checkbox"/> No <input type="checkbox"/> abandoned	
44. Description of Environment and Outbuildings The structure sits close to the county graveled road, facing south in a pasture area. No other outbuildings remain.		45. Sources of Information History of Cooper County-1883 & 1919 Maps of Cooper County-1874 through 1975		46. Prepared by J. Shields/R. Dyer	
		47. Organization Friends of Historic Boonville		48. Date 4/8	
		49. Revision Date 12/83			





Office of Historic Preservation, P.O. Box 176, Jefferson City, Missouri 65101

HISTORIC INVENTORY

1. No. S-81		4. Present Name(s) Hickman Property		81CP0243	
2. County Cooper		5. Other Name(s) Henry Oerly (U.S. Post Office) Chrisman-Sickeman Property			
3. Location of Negatives Friends of Historic Boonville					
6. Specific Location SE 1/4 of SE 1/4 of Section 5 T48N, R15W Denton		16. Thematic Category		28. No. of Stories 1	
7. City or Town Saline		17. Date(s) or Period c1900		29. Basement? Yes No	
8. Site Plan with North Arrow		18. Style or Design Vernacular		30. Foundation Material field st-pd. con	
		19. Architect or Engineer		31. Wall Construction frame	
		20. Contractor or Builder		32. Roof Type & Material gable-tin	
9. Coordinates Lat Long		21. Original Use, if apparent residence-business		33. No. of Bays Front Side	
UTM Rockport		22. Present Use residence		34. Wall Treatment asbestos siding	
10. Site Building		23. Ownership Public Private		35. Plan Shape irr	
11. On National Register? Yes No		24. Owner's Name & Address, if known Oscar Hickman RR Wooldridge, MO		36. Changes (Explain in #42) Addition Altered Moved	
12. Is It Eligible? Yes No		25. Open to Public? Yes No		37. Condition Interior Exterior	
13. Part of Estab. Hist. Dist.? Yes No		26. Local Contact Person or Organization Friends of Historic Boonville		38. Preservation Underway? Yes No	
14. District Potenti? Yes No		27. Other Surveys in Which Included		39. Endangered? By What? Yes No	
15. Name of Established District				40. Visible from Public Road? Yes No	
				41. Distance from and Frontage on Road	
42. Further Description of Important Features Structure has been greatly altered with a gable addition on the east and application of asbestos siding. Pent addition has also been added on the north and south. It rests on a poured concrete foundation and in main block field stone were used. It has a gable roof covered with standing seam metal, except in addition which is covered with asphalt shingles. Windows are 1-over-1 and the structure is covered with asbestos siding.					
43. History and Significance The structure was built c1900. Mrs. Lena Laboube lived here in c1910, followed by Henry Oerly, who operated the post office out of the structure. His brother Frank was next owner, who used it as rental property, as did the following owner, Oliver Sieckman and Tom Chrisman. Mr. Hickman purchased the property in the mid-60's and resides within.					
44. Description of Environment and Outbuildings The structure faces east toward the railroad tracks. A small frame outbuildings is to the northeast.					
45. Sources of Information History of Cooper County-1883 & 1919 Maps of Cooper County-1874 through 1975 Oral history: Elmer Waibel Oscar Hickman, Earl Fisher					
46. Prepared by J. Shields/R. Dyer				47. Organization Friends of Historic Boonville	
48. Date 4/81				49. Revision Date 12/83	




Prairie Home Quad 7.5 USGS



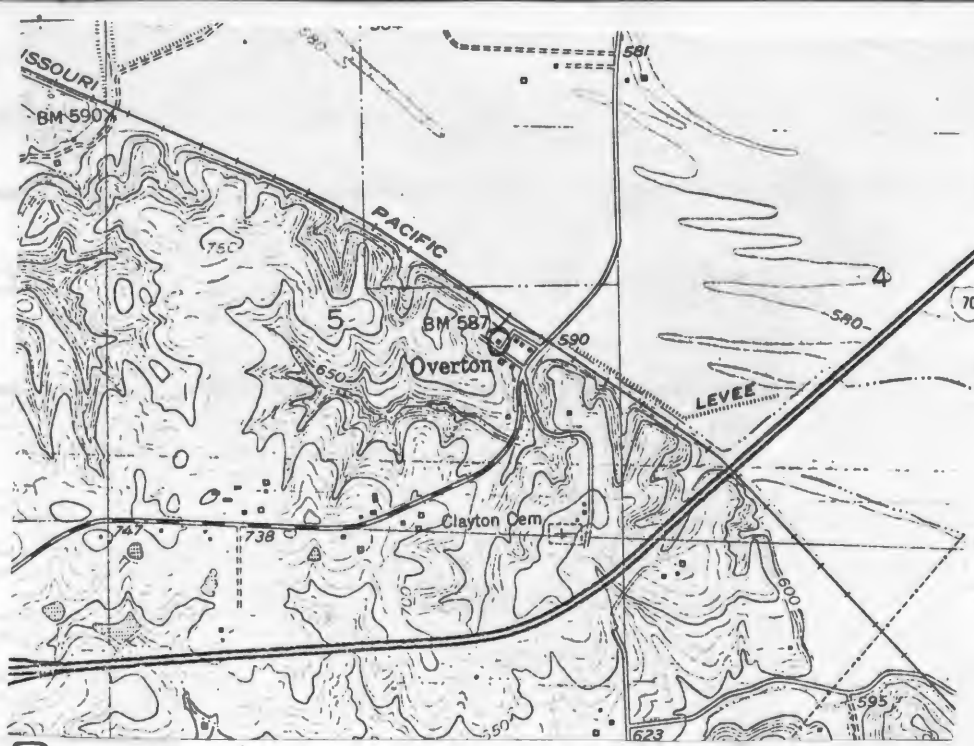


Office of Historic Preservation, P.O. Box 176, Jefferson City, Missouri 65101

HISTORIC INVENTORY

1. No. S-82		4. Present Name(s) Fisher Property		8CP0244	
2. County Cooper		5. Other Name(s) Hendren-Frank Oerly			
3. Location of Negatives Friends of Historic Boonville		6. Specific Location St. Rt 98			
SE 1/4 of SE 1/4 of Section 5 T48N, R15W Overton		16. Thematic Category		28. No. of Stories 1	
7. City or Town Saline		17. Date(s) or Period 1890's		29. Basement? Yes No <input checked="" type="checkbox"/>	
8. Site Plan with North Arrow		18. Style or Design Vernacular 12		30. Foundation Material quarried stone	
		19. Architect or Engineer		31. Wall Construction frame	
		20. Contractor or Builder		32. Roof Type & Material gable-asphalt sh	
		21. Original Use, if apparent residence		33. No. of Bays Front 4 Side 1	
		22. Present Use residence		34. Wall Treatment asbestos shingles	
9. Coordinates Lat Longy Rochepot		23. Ownership Public <input type="checkbox"/> Private <input checked="" type="checkbox"/>		35. Plan Shape rec	
10. Structure Building <input checked="" type="checkbox"/>		24. Owner's Name & Address, if known William Earl Fisher RR Woolridge, MO		36. Changes (Explain in #42) Addition <input checked="" type="checkbox"/> Altered Moved	
11. On National Register? Yes <input type="checkbox"/> No <input checked="" type="checkbox"/>		25. Open to Public? Yes <input type="checkbox"/> No <input checked="" type="checkbox"/>		37. Condition Interior good Exterior good	
12. Is It Eligible? Yes <input type="checkbox"/> No <input checked="" type="checkbox"/>		26. Local Contact Person or Organization Friends of Historic Boonville		38. Preservation Underway? Yes <input checked="" type="checkbox"/> No	
13. Part of Estab. Hist. Dist.? Yes <input type="checkbox"/> No <input checked="" type="checkbox"/>		27. Other Surveys in Which Included		39. Endangered? By What? Yes <input type="checkbox"/> No <input checked="" type="checkbox"/>	
14. District Potent.? Yes <input type="checkbox"/> No <input checked="" type="checkbox"/>				40. Visible from Public Road? Yes <input checked="" type="checkbox"/> No	
15. Name of Established District				41. Distance from and Frontage on Road	
42. Further Description of Important Features The gable roof is covered with asphalt shingles and chimney projects straddle crest. The two entrances with lintels are protected by a pent porch supported with wrought iron posts and balustrade. It rests on a quarried stone foundation. A pent addition runs length of north (rear) facade. Windows are 2-over-1 and 1-over-1 with lintels. The millwork on the interior is extremely plain and sturcure is covered with asbestos shingles.					
43. History and Significance The structure was built by Taylor Henren, who was associated with the canning factory. Frank Oerly was next owner and resided here until it was purchased by William Earl Fisher in 1950. Mr. Fischer worked on the Mo-Pac Railroad from 1942-1975, he has lived in this area all of his life and was the primary source of information on the community of Overton.					
44. Description of Environment and Outbuildings The structure faces south-to the east was the old Campbell store (torn down 1950) and to the northeast was the old canning factory which was torn down in the 1920's.					
45. Sources of Information History of Cooper County-1883 & 1919 Maps of Cooper County-1874 through 1975 Oral history: Earl Fisher					
46. Prepared by J. Shields/R. Dyer					
47. Organization Friends of Historic Boonville					
48. Date 4/8/83 49. Revision Date 12/83					

CP-AS-002-1110



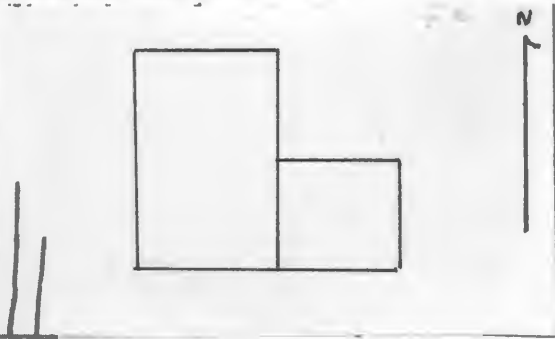
Prairie Home Quad 7.5 USGS



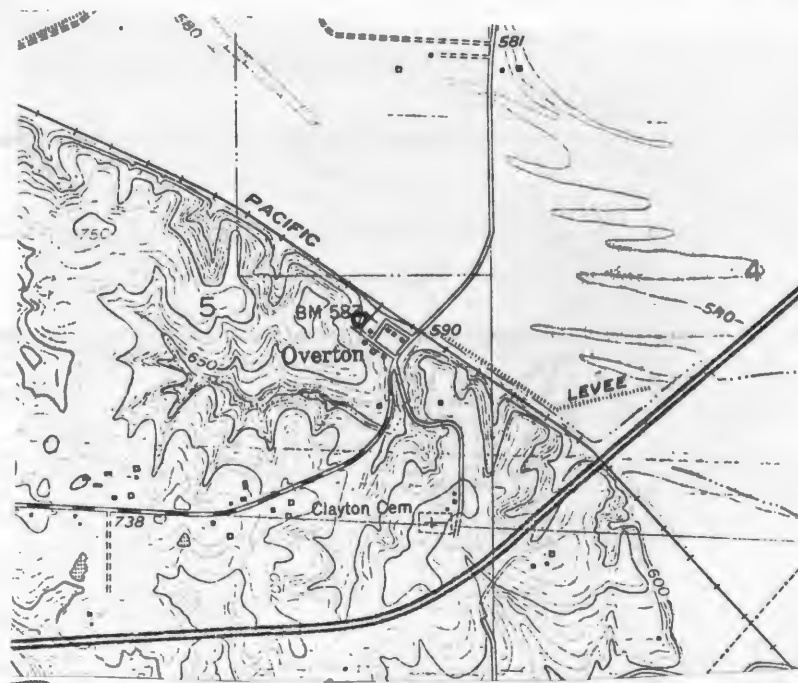


Office of Historic Preservation, P.O. Box 176, Jefferson City, Missouri 65101

HISTORIC INVENTORY

1 NoS-83		4 Present Name(s) Fisher Property		81CP0245	
2 County Cooper		5 Other Name(s) Newell Residence			
3 Location of Negatives Friends of Historic Boonville					
6 Specific Location SE 1/4 of SE 1/4 of Section 5 T48N, R15W Overton		16 Thematic Category		28 No. of Stories 1	
		17 Date(s) or Period c1906 05		29 Basement? Yes No x	
7 City or Town II. Rural Township & Vicinity Saline		18 Style or Design Vernacular		30 Foundation Material field stone	
8 Site Plan with North Arrow		19 Architect or Engineer		31 Wall Construction frame	
		20 Contractor or Builder John Newell		32 Roof Type & Material gable-rib tin	
		21 Original Use, if apparent residence		33 No. of Bays Front 2 Side -	
		22 Present Use residence		34 Wall Treatment clapboard	
		23 Ownership Public <input type="checkbox"/> Private <input checked="" type="checkbox"/>		35 Plan Shape rec	
		24 Owner's Name & Address, if known Earl Fisher RR Wooldridge, MO		36 Changes (Explain in #42) Addition <input checked="" type="checkbox"/> Altered Moved <input type="checkbox"/>	
9 Coordinates UTM Lat Long Rochepart		25 Open to Public? Yes <input type="checkbox"/> No <input checked="" type="checkbox"/>		37 Condition Interior Exterior deteriorated	
10 Site Structure Building x Object <input type="checkbox"/>		26 Local Contact Person or Organization Friends of Historic Boonville		38 Preservation Underway? Yes No <input checked="" type="checkbox"/>	
11 On National Register? Yes <input type="checkbox"/> No <input checked="" type="checkbox"/>		27 Other Surveys in Which Included		39 Endangered? By What? Yes <input checked="" type="checkbox"/> No <input type="checkbox"/> abandoned	
12 Is It Eligible? Yes <input type="checkbox"/> No <input checked="" type="checkbox"/>				40 Visible from Public Road? Yes <input checked="" type="checkbox"/> No <input type="checkbox"/>	
13 Part of Estab. Hist. Dist.? Yes <input type="checkbox"/> No <input checked="" type="checkbox"/>				41 Distance from and Frontage on Road	
14 District Potenti? Yes <input type="checkbox"/> No <input checked="" type="checkbox"/>					
15 Name of Established District					
42 Further Description of Important Features Typical of the labor dwellings the structure was classed all over the county as a A Type structure. It was thought that one of these should be included in survey for reference. It rests on fields stone, has a gable roof covered with rib tin. Two single leaf entrance are unprotected and windows has been boarded Photo up. A pent adition is on the east (rear). The structure is covered with clapboard					
43 History and Significance The structure was built by John E. & Nancy Newell in 1906. as their residence. Newell was a laborer and father of Mrs. William Earl Fischer. Mrs. Newell resided here until her death in the early 1950's. The structure has been vacant since that time. Mr. Newell worked at the tomatoe canning factory which sat directly to the east (100 Yards) of this sturcture. It was built in 1908. Tomatoes canned here sold under the name of "Red Beauty".					
44 Can had the label of a picture of an indian maidern. It ceased operation in c1920 and was torn down.					
45 Sources of Information History of Cooper County-1883 & 1919 Oral history: Earl Fisher Maps of Cooper County-1874 through 1975					
46 Prepared by J. Shields/R.Dyer					
47 Organization Friends of Historic Boonville					
48 Date 4/8 49 Revision Date 12/83					

Faces west, behind S-82. A heavy wooded hillside is to the North.




Prairie Home Quad 7.5 USGS

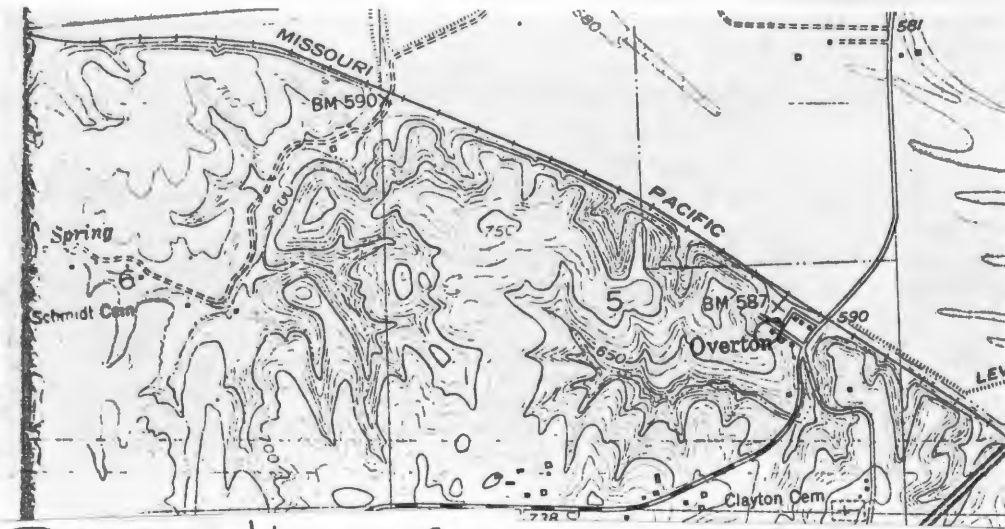




Office of Historic Preservation, P.O. Box 176, Jefferson City, Missouri 65101

HISTORIC INVENTORY

1. No. S-84		4. Present Name(s) Newell Property		8. CPD 246	
2. County Cooper		5. Other Name(s)			
3. Location of Negatives Friends of Historic Boonville		Waibel, Karn, Fischer Property			
6. Specific Location St. Rt. 98 SE 1/4 of SE 1/4 of Section 5 T48N, R15W		16. Thematic Category		28. No. of Stories 1	
7. City or Town Overton Saline Township & Vicinity		17. Date(s) or Period c1915 08		29. Basement? Yes No X	
8. Site Plan with North Arrow 		18. Style or Design Vernacular		30. Foundation Material poured concrete	
9. Coordinates Lat. Long. UTM		19. Architect or Engineer		31. Wall Construction frame	
10. Site Building X		20. Contractor or Builder		32. Roof Type & Material gable-tin	
11. On National Register? Yes No X		21. Original Use, if apparent residence		33. No. of Bays Front 3 Side -	
12. Is It Eligible? Yes No X		22. Present Use residence		34. Wall Treatment Asbestos siding	
13. Part of Estab. Hist. Dist.? Yes No X		23. Ownership Public Private X		35. Plan Shape rec	
14. District Potent.? Yes No X		24. Owner's Name & Address, if known Raymond Newell RR Wooldridge, MO		36. Changes (Explain in #42) Addition X Altered Moved	
15. Name of Established District		25. Open to Public? Yes No X		37. Condition Interior Exterior good	
42. Further Description of Important Features Resting on a poured concrete foundation the structure has a gable roof covered with standing seam metal. A gable ell pent addition runs to the west with an enclosed pent porch. The single leaf entrance is unprotected and windows are 1-over-1 with lintels. The structure is covered with asbestos shingles.		26. Local Contact Person or Organization Friends of Historic Boonville		38. Preservation Underway? Yes X No	
43. History and Significance The structure was built by farm laborer John Waibel as his residence. The next owner was William Karn, followed by Mr. & Mrs. Carl Fischer (brother to Earl) who owned the property until 186. It was then purchased by Raymond Newell, a brother of Mrs. Fischer.		27. Other Surveys in Which Included		39. Endangered? By What? Yes No X	
44. Description of Environment and Outbuildings A small frame outbuilding is to the west and one pent frame outbuilding is to the northeast. The structure faces east.		46. Prepared by J. Shields/R. Dyer		40. Visible from Public Road? Yes X No	
45. Sources of Information History of Cooper County-1883 & 1919 Maps of Cooper County-1874 through 1975		47. Organization Friends of Historic Boonville		41. Distance from and Frontage on Road	
48. Date 4/81		49. Revision Date 12/83			




Prairie Home Quad 7.5 USGS



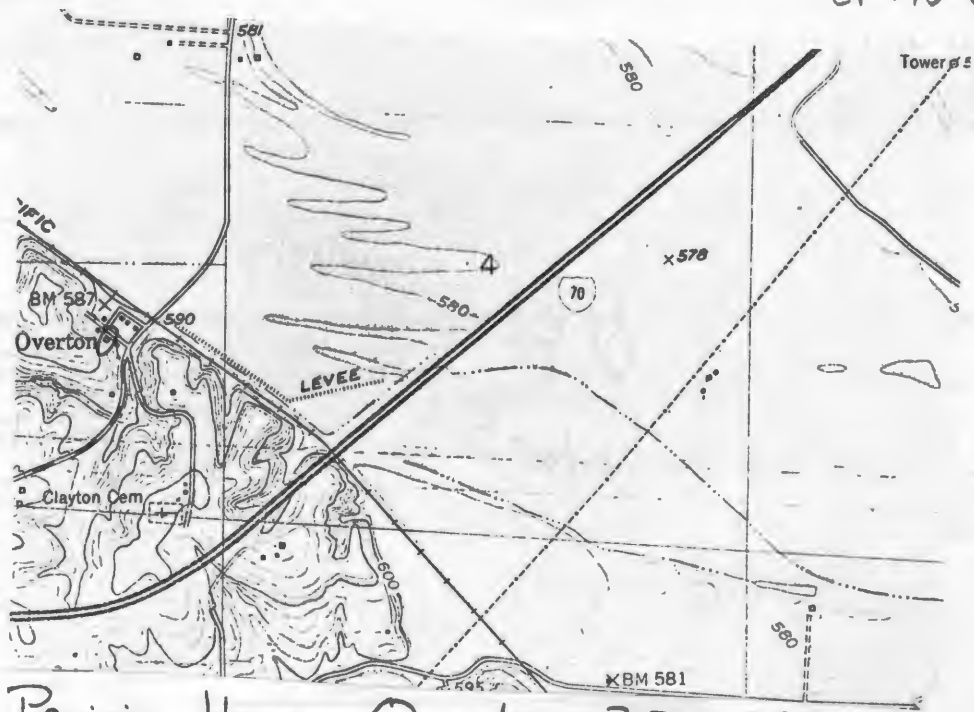


Office of Historic Preservation, P.O. Box 176, Jefferson City, Missouri 65101

HISTORIC INVENTORY

1 Neg-85		4 Present Name(s) Hickman Property		81CPO247	
2 County Cooper		5 Other Name(s) "Old store-movie house building"			
3 Location of Negatives Friends of Historic Boonville		6 Specific Location St. Rt. 98 SE 1/4 of SE 1/4 of Section 5 T48N, R15W Overton			
7 City or Town Saline		16 Thematic Category		28 No. of Stories 1	
8 Site Plan with North Arrow 		17 Date(s) or Period 1920		29 Basement? Yes No X	
9 Coordinates Lat Long Rachepart		18 Style or Design Vernacular 63		30 Foundation Material stone piers-pd. con.	
10 Structure I. Building X		19 Architect or Engineer		31 Wall Construction frame	
11 On National Register? Yes I No X		20 Contractor or Builder		32 Roof Type & Material hip-asphalt shingles	
12 Is It Eligible? Yes I No X		21 Original Use, if apparent store 02		33 No. of Bays Front 1 Side 1	
13 Part of Estab. Hist. Dist.? Yes I No X		22 Present Use abandoned		34 Wall Treatment clapboard	
14 District Potent.? Yes I No X		23 Ownership Public I Private X		35 Plan Shape rec	
15 Name of Established District		24 Owner's Name & Address, if known Jim Hickman RR Wooldridge, MO		36 Changes (Explain in #42) Addition X Altered Moved	
42 Further Description of Important Features The frame structure rests on stone piers and poured concrete. A pent addition (served as a garage with opening) is on the west. A garage door has also been cut into the main block on the southeast. Windows are 2-over-2. The double leaf door with transom and a mail slot is inset into the northeast corner. Structure is covered with clapboard.		25 Open to Public? Yes I No X		37 Condition Interior Exterior good	
43 History and Significance The structure was built by Henry Oerly in the early 1920's. Oerly operated a general store here, then a movie theater. The next owner was Bob Oerly who had a truck/tractor repair garage here. In the 1950's it became the property of Jim Hickam who at times as used it as storage.		26 Local Contact Person or Organization Friends of Historic Boonville		38 Preservation Underway? Yes No X	
44 Description of Environment and Outbuildings The structure faces east towards the Missouri River Bottoms and the Missouri-Pacific Railroad tracks. S-84 is to the north.		27 Other Surveys in Which Included		39 Endangered? By What? abandoned Yes X No	
45 Sources of Information History of Cooper County-1883 & 1919 Maps of Cooper County-1874 through 1975 Oral history: Earl Fischer.		46 Prepared by J. Shields/R. Dyer		40 Visible from Public Road? Yes X No	
		47 Organization Friends of Historic Boonville		41 Distance from and Frontage on Road	
		48 Date 4/8		49 Revision Date 12/83	

CP-AS-002-1113



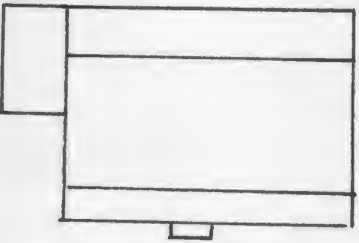
Prairie Home Quad 7.5 USGS

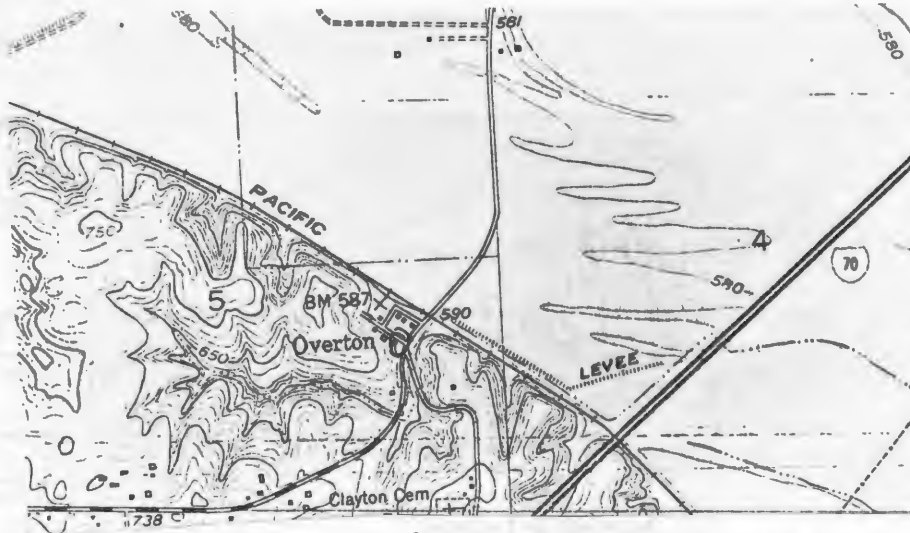




Office of Historic Preservation, P.O. Box 176, Jefferson City, Missouri 65101

HISTORIC INVENTORY

1. No. S-86		4. Present Name(s) Hickman Property		81CP0248	
2. County Cooper		5. Other Name(s)			
3. Location of Negatives Friends of Historic Boonville		Karn, Oerly Residence			
6. Specific Location SE 1/4 of SE 1/4 of Section 5 T48N, R15W St. Rt. 98 Overton		16. Thematic Category		28. No. of Stories 1	
7. City or Town II. Rural Township & Vicinity Saline		17. Date(s) or Period c1915		29. Basement? Yes No X	
8. Site Plan with North Arrow		18. Style or Design Vernaular 49		30. Foundation Material concrete block	
		19. Architect or Engineer		31. Wall Construction frame	
		20. Contractor or Builder		32. Roof Type & Material gable-asphalt sh.	
9. Coordinates UTM Lat Long Rochepont		21. Original Use, if apparent residence		33. No. of Bays Front 1 Side 1	
10. Site Structure Building Object		22. Present Use residence		34. Wall Treatment asbestos siding	
11. On National Register? Yes No X		23. Ownership Public Private X		35. Plan Shape rec	
12. Is It Eligible? Yes No X		24. Owner's Name & Address, if known Bob Oerly RR Wooldridge, MO		36. Changes (Explain in #42) Addition X Altered X Moved X	
13. Part of Estab. Hist. Dist? Yes No X		25. Open to Public? Yes No X		37. Condition Interior Exterior good	
14. District Potent? Yes No X		26. Local Contact Person or Organization Friends of Historic Boonville		38. Preservation Underway? Yes X No	
15. Name of Established District		27. Other Surveys in Which Included		39. Endangered? By What? Yes No X	
42. Further Description of Important Features		Structure is altered with application of asbestos siding. Additions of pent additions also are on the west, a pent glassed in porch on front (east) facade and a gable addition on the south has also altered original appearance. It rests on a concrete block foundation. It has a gable roof covered with asphalt shingles. Windows are 1-over-1. Entrance is reached thru porch, which has a concrete stoop with wrought iron railing.			
43. History and Significance The structure was built by William Karn as his residence, after residing at S-84. Karn was the depot agent for the Missouri-Pacific Railroad here. Henry Oerly owned it while he operated the theater, followed by his son, the present owner Bob Oerly who purchased it in the 1905's.					
44. Description of Environment and Outbuildings The structure faces east in a fenced yard. Frame gable outbuildings are to the southwest.					
45. Sources of Information History of Cooper County-1883 & 1919 Oral history: Earl Fischer Maps of Cooper County-1874 through 1975					
46. Prepared by J. Shields/R. Dyer				47. Organization Friends of Historic Boonville	
48. Date 4/8				49. Revision Date 12/83	



Prairie Home Quad 7.5 USGS

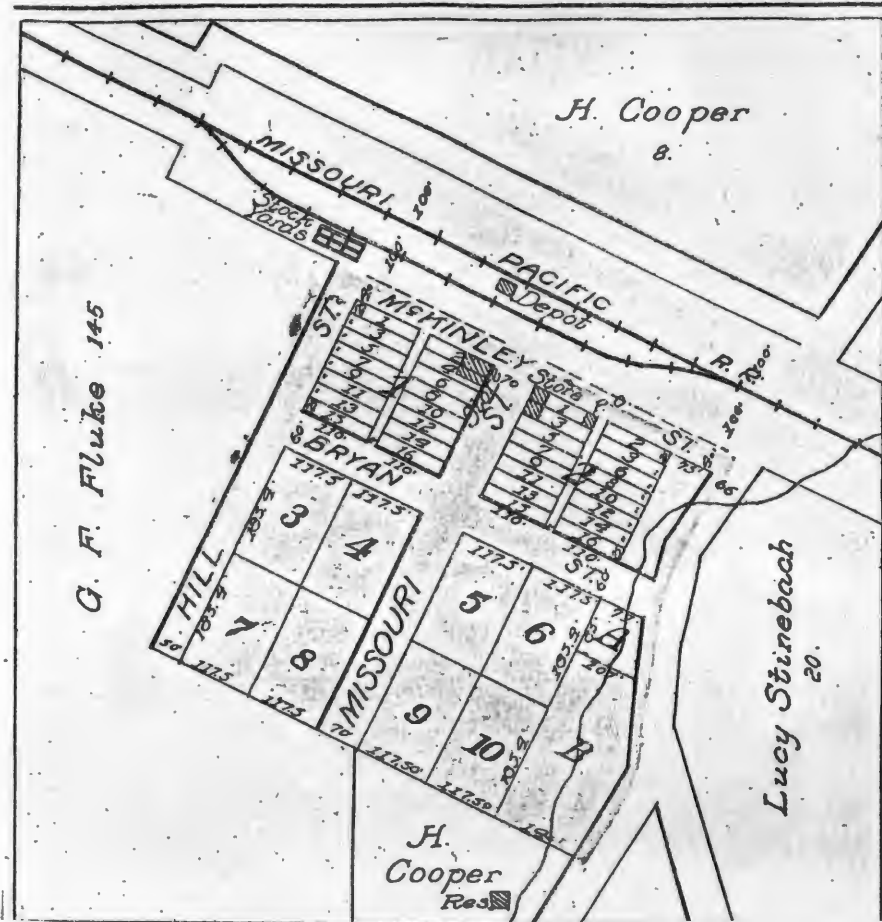


S-86

OVERTON

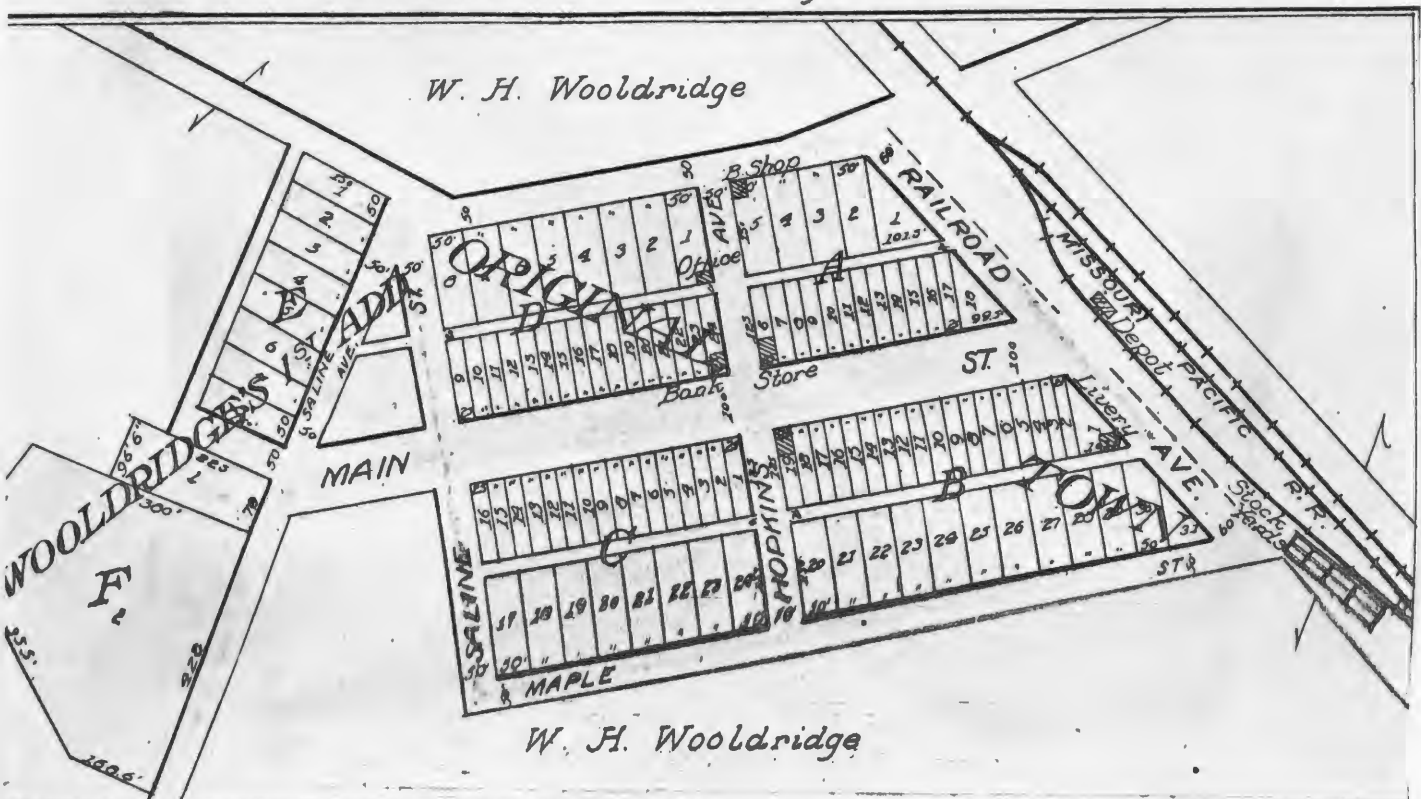
LOCATED IN THE SE. 1/4 OF SEC. 5
T. 48 N. R. 15 W. Scale: 300 ft. to 1 inch

CP-AS-002-1114
1915
Plats



WOOLDRIDGE

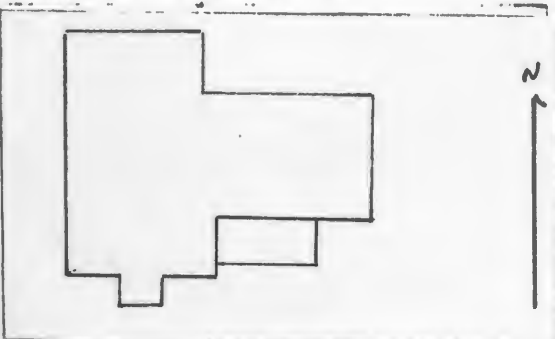
LOCATED IN THE N.E. 1/4 SEC. 23
T. 48 N. R. 15 W. Scale: 300 ft. to 1 inch.





Office of Historic Preservation, P.O. Box 176, Jefferson City, Missouri 65101

HISTORIC INVENTORY

1. Survey Number 5-88		4. Present Name(s) Brady Property		8CP0242	
2. County Cooper		5. Other Name(s)			
3. Location of Negatives Friends of Historic Boonville		Phillip-Anderson-Brady Residence			
6. Specific Location NW 1/4 of NW 1/4 of Section 6 T48N, R15W St. Rt. 98 Overton		16. Thematic Category		28. No. of Stories 1	
7. City or Town, H. Rural Township & Vicinity Saline		17. Date(s) or Period c1890's -1910 07		29. Basement? Yes No X	
8. Site Plan with North Arrow 		18. Style or Design Vernacular		30. Foundation Material poured concrete	
9. Coordinates Lat Long Rocheport		19. Architect or Engineer		31. Wall Construction Frame	
10. Site Building		20. Contractor or Builder		32. Roof Type & Material gable standing seam metal	
11. On National Register? Yes <input type="checkbox"/> No X		21. Original Use, if apparent residence		33. No. of Bays Front 3 Side 1	
12. Is It Eligible? Yes <input type="checkbox"/> No X		22. Present Use residence		34. Wall Treatment asbestos siding	
13. Part of Estab. Hist. Dist.? Yes <input type="checkbox"/> No X		23. Ownership Public <input type="checkbox"/> Private X		35. Plan Shape L	
14. District Potent'l? Yes <input type="checkbox"/> No X		24. Owner's Name & Address, if known Jim Brady Route 2 Boonville, MO		36. Changes (Explain in #42) Addition, Altered, Moved	
15. Name of Established District		25. Open to Public? Yes <input type="checkbox"/> No X		37. Condition Interior Exterior good	
16. Further Description of Important Features The gable roofed is covered with standing seam metal and chimney project center straddle crest. It rests on a poured concrete foundation and the structure is covered with asbestos siding. Windows are 2-over-2 with lintels. The single leaf entrance is protected by a flat roof porch separated by tuscan columns. On the south front is a Ilatianate style bay.		26. Local Contact Person or Organization Friends of Historic Boonville		38. Preservation Underway? Yes X No	
27. Other Surveys in Which Included		39. Endangered? By What? Yes No X		40. Visible from Public Road? Yes X No	
43. History and Significance Structure was built by Phillip H. Brady shortly after his second marriage to Elizabeth Givens. Brady was an brother to Altas (s-79). He lived until c 1925, when the farm became the property of his son, Anderson. In 1974 Jim purchased the property to settled his father (Anderson) estate, farms and resides in the residence. About 100 yards to the southeast of this structure was the site of "Brown Town". A group of 4 or 5 houses (over		41. Distance from and Frontage on Road		42. Further Description of Important Features Photo facade	
44. Description of Environment and Outbuildings The house sits off the county graveled road facing south. To the southeast is a gable roofed board and batten barn. To the northeast are two small rib tin outbuildings. Also there is a new house.		45. Sources of Information History of Cooper County-1883 & 1919 Maps of Cooper County-1874 through 1975		46. Prepared by J. Shields/R. Dyer	
47. Organization Friends of Historic Boonville		48. Date 4/8		49. Revision Date 12/83	

43. (cont.) associated with a school. The area was named after the early land holder-J. Brown, a slave holder. An old unrecorder cemetry is also located here. The community exsitsed (black) into the 1930's. All structure and evidence is now gone. An attempt to locate cemetary and record who is buried ther is being made at this time by Mrs. Jim Brady, who believe her great grandfather is buried there.



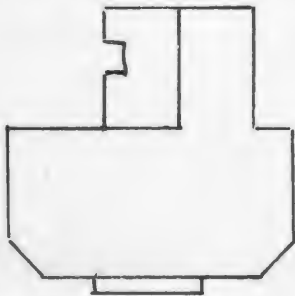
Billingsville Quad 7.5 USGS





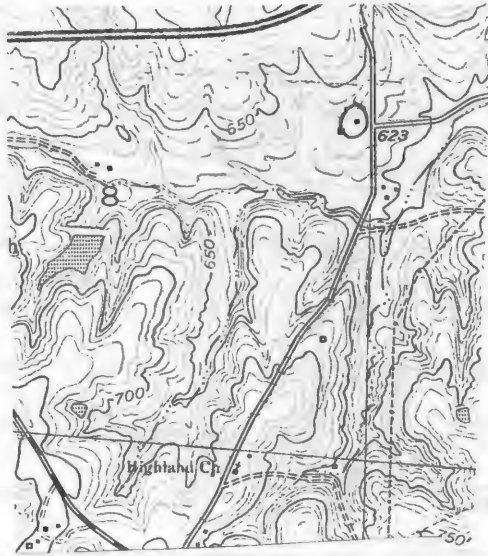
Office of Historic Preservation, P.O. Box 176, Jefferson City, Missouri 65101

HISTORIC INVENTORY

1. No. S-70		4. Present Name(s) Friedrich Property		8. CP 0232	
2. County Cooper		5. Other Name(s)			
3. Location of Negatives Friends of Historic Boonville		"Old Clay Groom Place"			
6. Specific Location NE 1/4 of NE 1/4 of Section 9 T48N, R15W		16. Thematic Category		28. No. of Stories 2	
7. City or Town Saline		17. Date(s) or Period 1918		29. Basement? Yes No X	
8. Site Plan with North Arrow		18. Style or Design Vernacular-Queen Anne Affinities		30. Foundation Material ashlar stone	
		19. Architect or Engineer		31. Wall Construction frame	
		20. Contractor or Builder a MacRoberts		32. Roof Type & Material gable-asphalt shingles	
9. Coordinates Lat Long		21. Original Use, if apparent residence		33. No. of Bays Front 3 Side 1	
UTM		22. Present Use residence		34. Wall Treatment clapboard	
10. Site Structure Building Object		23. Ownership Public Private X		35. Plan Shape T	
11. On National Register? Yes No X		24. Owner's Name & Address, if known Ewing Friedrich Rt. 2 Boonville, MO		36. Changes (Explain in #42) Addition X Altered Moved	
12. Is it Eligible? Yes No X		25. Open to Public? Yes No X		37. Condition Interior Exterior good	
13. Part of Estate? Yes No X		26. Local Contact Person or Organization Friends of Historic Boonville		38. Preservation Underway? Yes No X	
14. District Potential? Yes No X		27. Other Surveys in Which Included		39. Endangered? By What? Yes No X	
15. Name of Established District				40. Visible from Public Road? Yes No X	
				41. Distance from and Frontage on Road	
42. Further Description of Important Features Built on the central hall flanking chimney plan the two story frame structure has a gable roof covered with asphalt shingles. Corners at the East and West are cut off to a slant and filled with diamond and unbrated shingles. The single leaf entrance is portected by a slanted roofed proch supported by turscan columns. On the rea eandopent addition has bee (west facade) added. Windows are 1-over-1 and have lintels. The structure is covered with clapboard and painted dark blue with white trim.					
43. History and Significance This house was built by Clay Goom, a son of Colbey C. and Emma (Kickashear) Groom(see S-71). He was born May 25, 1890, attened Highland School and then farmed this place until c 1924. He was also in the automobile selling business from 1921 until 1928 when he wasl elected sheriff of Cooper County. He has the unpleasent duty to be the last sheriff of Cooper County: who had to carry out a public hanging in the county. This hanging took place in January of 1930, in the barn behind the old Cooper County Jail/Sheriffs residence. (over)					
44. Description of Environment and Outbuildings The structure sits in a an open yard facing south off the country graveled road. To the north west is a small farne gable roofed smoke house and gabled roofed cellar entrance. Tothe west is a cistern. To the east is an board and batten outbuilding.					
45. Sources of Information History of Cooper County-1883 & 1919 Oral History: Mrs. Ewing Friedrich Maps of Cooper County-1874 through 1975 Mrs. Fred(Groom) Olebeare Mrs. E. H. Ambrose					
46. Prepared by J. Shields/R. Dyer					
47. Organization Friends of Historic Boonville					
48. Date 4/8/81 49. Revision Date 12/83					

43. (cont.) He served as Sheriff from 1928 to 1931 and again from 1935 to 1938. During the 1940's and 50's he served as Chief of Police of Boonville. He died in 1964.

Clay Groom sold this house to Herman, Florence and Frank Oerly in the mid to late 1920's. The present owner bought it from Florence and Frank Oerly in 1974.



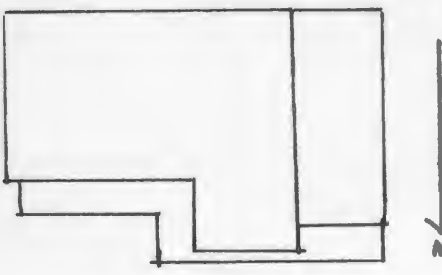
Prairie Home Quad
7.5 USGS





Office of Historic Preservation, P.O. Box 176, Jefferson City, Missouri 65101

HISTORIC INVENTORY

1. No. S-71		4. Present Name(s) Friedrich Property		8. CP 0233	
2. County Cooper		5. Other Name(s)			
3. Location of Negatives Friends of Historic Boonville		"Old Colbey Groom-Hickashear Place" "High View Farm"			
6. Specific Location SE 1/4 of SE 1/4 of Section 9 T48N, R15W		16. Thematic Category		28. No. of Stories 2	
7. City or Town Saline		17. Date(s) or Period c1900		29. Basement? Yes No X	
8. Site Plan with North Arrow		18. Style or Design Vernacular-I-house 09		30. Foundation Material cut stone	
		19. Architect or Engineer		31. Wall Construction frame	
		20. Contractor or Builder Clobey Groom		32. Roof Type & Material gable-rib tin	
9. Coordinates Lat Long		21. Original Use, if apparent residence		33. No. of Bays Front 3 Side 1	
UTM Rocheport		22. Present Use residence		34. Wall Treatment clapboard	
10. Site Building		23. Ownership Public <input type="checkbox"/> Private <input checked="" type="checkbox"/>		35. Plan Shape L	
11. On National Register? Yes <input type="checkbox"/> No X		24. Owner's Name & Address, if known H.T. Fredrich Rt. 2, Boonville, MO		36. Changes (Explain in #42) Addition <input checked="" type="checkbox"/> Altered Moved	
12. Is it Eligible? Yes <input type="checkbox"/> No X		25. Open to Public? Yes <input type="checkbox"/> No X		37. Condition Interior <u>good</u> Exterior <u>good</u>	
13. Part of Estab. Hist. Dist.? Yes <input type="checkbox"/> No X		26. Local Contact Person or Organization Friends of Historic Boonville		38. Preservation Underway? Yes X No	
14. District Potent.? Yes <input type="checkbox"/> No X		27. Other Surveys in Which Included		39. Endangered? By What? Yes <input type="checkbox"/> No X	
15. Name of Established District				40. Visible from Public Road? Yes <input type="checkbox"/> No X	
				41. Distance from and Frontage on Road	

42. Further Description of Important Features The two story frame structure rests on a cut stone foundation. Additions on the west and a new pent porch which protects a single leaf entrance with transom has altered appearance some what. Windows are 1-over-1 and have lintels. Roof is gable and covered with rib tin except on el which is covered with asphalt shingles. On the interior the millwork in original block is bullseye. Eastlake interior doors with transom and a Victoria style mantel are found in hall and two parlor rooms. The structure is covered with clapboard.

43. History and Significance This house was built c 1900 by Colbey Coward Groom near the site of an earlier log house built by Joseph Kickashear c1855 when he settled on this land. The log cabin was preserved for a number of years on the place but it was finally demolished because of its severely deteriorated conditions. The present owner have remodeled the interior of the Groom house and enclosed part of the side porch to make a breakfast room. About 1/4 mile nw of the house is an 8' X 10' log crib in the center of a deteriorating farm barn. This was probably built (over)

44. Description of Environment and Outbuildings Sitting at the end of a private lane in a fenced yard, the structure faces north. A large mortise and tendon barn is to the northeast. A rib tin shed is to the east about 300 yards north of the house (on the private lane) is a barn with log crib. It measures 8' X 10', has half dove (over)

45. Sources of Information
History of Cooper County-1883 & 1919
Maps of Cooper County-1874 through 1975
Oral history: H.T. Fredrich

46. Prepared by
J. Shields/R. Dyer
47. Organization Friends of Historic Boonville

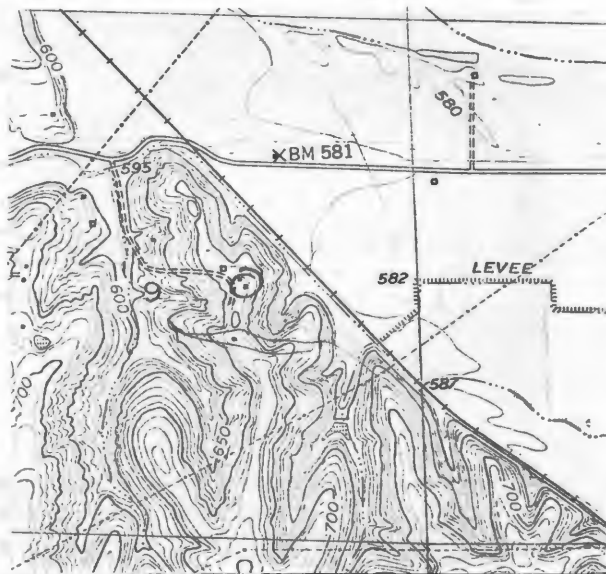
43. (cont.) during the ownership of Colby Groom.

Joseph Kickashear, the original settler here, was an Italian who came to this country as a young man and moved to Cooper County in 1852. His actual name was Chicazolla, but the name got "Americanized" to Kickashear by his neighbors who found the Italian name too hard to pronounce. Oral history relates that when he first came to Cooper County he arrived with only a monkey and a hand organ. It is said that he used to play his hand organ on the streets of Boonville. In 1855 he married Margaret Rymel and settled on this farm. They were the parents of 7 children, one of whom, Emma, married Colbey C. Groom in 1883. The Grooms settled on the old Kickashear place shortly thereafter and took care of Mrs. Kickashear until her death in the 1920's at an advanced age.

Colbey C. Groom was a Virginian born in 1859, a son of Samuel and Sallie (Smith) Groom. In 1889 Colbey C. Groom came to Cooper County and settled first on a part of the Henry Schnuck farm moving to the Kickashear place in the mid to late 1880's. Groom died on this place in 1912. The Grooms had 5 children Joseph, Bessie, John Geoge, and Colbey C. Groom Jr., (who took over operation of the farm after his father's death. (see S70)

In the mid-1930's the house and land were purchased by Arch Chrisman, who retained ownership until 1974 when the present owners bought. The present owner, Henry Fredrich, is an avid Civil War buff and with his metal detector has found several interesting pieces of memorabilia at the site of the 1st Battle of Boonville, which was about 2 miles northwest of here, these include: mini-balls, a live cannon ball, buttons, gun stock and what he believed to be graves at the site.

44. (cont.) tail notching, some log are hewn, however about 3 courses are of round logs. It rests on stone piers and logs are approximately 6" round.



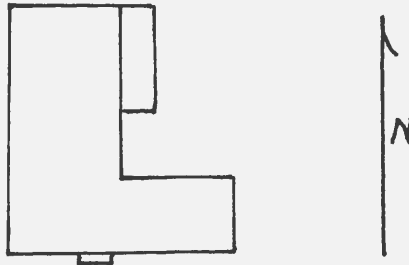
Prairie Home Quad
7.5 USGS







HISTORIC INVENTORY

1 No S-100		4 Present Name(s) Derendinger Property		8CPO249	
2 County Cooper		5 Other Name(s)			
3 Location of Negatives Friends of Historic Boonville		"Fairmount Farm", "Old John Elliott Place"			
6 Specific Location St. Rt 98 SW 1/4 of SW 1/4 of Section 35, T49N, R16W. Boonville		16 Thematic Category 030		28 No of Stories 2	
7 City or Town if Rural, Township & Vicinity Saline		17 Date(s) or Period c 1850		29 Basement? Yes No X	
8 Site Plan with North Arrow 		18 Style or Design 31 09 Vernacular-Greek Revival Affinitie		30 Foundation Material quarried stone, brick	
		19 Architect or Engineer		31 Wall Construction brick	
		20 Contractor or Builder John E. Elliott		32 Roof Type & Material gable asphalt shingles	
		21 Original Use, if apparent residence		33 No of Bays Front 5 Side 1	
		22 Present Use residence		34 Wall Treatment flemish bond	
		23 Ownership Public I Private IX		35 Plan Shape L	
9 Coordinates UTM Lat Long 15/531530/431573 Boonville		24 Owner's Name & Address, if known Dan & Debbie Derendinger Route 2 Boonville, Mo. 65233		36 Changes (Explain in #42) Addition Altered Moved	
10 Site Building X Structure Object		25 Open to Public? Yes I No IX		37 Condition Interior good Exterior good	
11 On National Register? Yes I No X		26 Local Contact Person or Organization Friends of Historic Boonville		38 Preservation Underway? Yes X No	
12 Is It Eligible? Yes X No I		27 Other Surveys in Which Included		39 Endangered? By What? Yes No X	
13 Part of Estab Hist Dist? Yes I No X				40 Visible from Public Road? Yes X No	
14 District Potent? Yes X No I				41 Distance from and Frontage on Road	
15 Name of Established District					
42 Further Description of Important Features The large brick house is typical of houses constructed by slave labor. It has a gable roof, boxed eave, end chimneys with corbelled caps. It is of Flemish bond. The West corner forms a pilaster, while the East end of of the front facade only has the pilaster on the front. Windows are large in size and 6-over-6 with flat headers. The entrance is afforded protection by a two story gable roof porch with doric columns and balustrade. Both are Greek Revival in style with transom and sidelights. An entrance with transom on the West is afforded protection by a gable peak porch with doric columns on brick supports. The rear (North) ell has a pent enclosed porch on the (see rev					
43 History and Significance According to the present owners, this 2 story brick house with rear brick el was built c 1850 by John E. Elliott. He is shown as the owner of this house and land on the 1874, 1877, 1897 maps. Lena Elliott presumably his widow or a daughter is shown as the owner in 1925. By at least 1947 it was the property of John Charles and Eula (Elliott) Schouten. It remained in their hands until the early 1960's at which time it passed to (see reverse)					
44 Description of Environment and Outbuildings The structure sits off the county garveled road that once led to the railroad stop at Merna, facing South. To the North are the remains of an old ice cellar and mortise and tendon barn. On the East is a large asbestos siding 2 story structure which has been moved to this location. (once a barrack at an army base.)					
45 Sources of Information Historic Sites Map of Cooper County, 1976 Derendinger Home File, Friends of Historic Boonville Archives Atlas Map of Cooper County 1877 Illustrated Historical Atlas of Cooper County 1897 (see reverse)				46 Prepared by J. Shields/R.L. Dyer 47 Organization Friends of Historic Boonville 48 Date 49 Revision Date(s)	

42. (cont.) east. The structure at the present is in ~~severe~~ need of tuck pointing.

43. (cont.) Edwin and Mary Frances (Schouten) Derendinger. The present owners purchased it in 1972 from Mary Frances Derendinger after her husband's death. The house had been vacant and deteriorating from about the late 1940's until the present owners obtained it. Since that time they have been in the process of restoring and remodeling it in a manner sympathetic to the style and period of construction.

This house is situated near an old Missouri river landing originally known as "Elloit" but in more recent years know as "Merna". No structures remain at this site and the river, which once ran close by the bluffs just North of the Elliott house, has now moved North leaving a wide stretch of bottomlands between the bluffs and the river. The First Battle of Boonville (June 17, 1861) was fought just South and West of the Elliott house between Gov. Claiborne Jackson's State Militia troops under the command of Gen. Sterling Price and Col John S. Marmaduke, and Gen Nathaniel Lyon's Federal troops. Lyon landed his troops just East of Merna and marched them up the river road that ran close by the Elliott house. The actual "battle" was fought near the William Adams house which used to sit c. 1 mile Southwest of the Elliott house. The Adams house has been gone since the late 1930's. Lyon defeated the State Militia troops in the battle (which only lasted c 20 minutes and resulted in 5 deaths and c. two dozen wounded) thus giving the Federal forces an early propaganda victory in the Civil War and presumably keeping Missouri from seceding from the Union.

45. (cont.) Standard Atlas of Cooper County, 1915
1874, 1925 Maps of Cooper County.







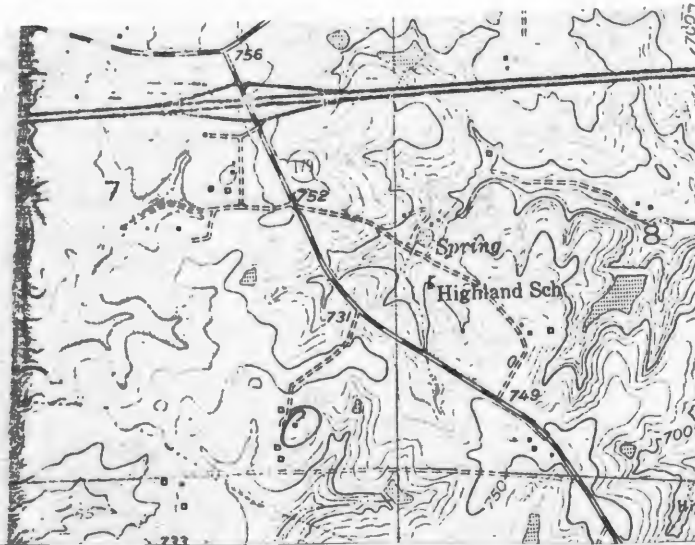


Office of Historic Preservation, P.O. Box 176, Jefferson City, Missouri 65101

HISTORIC INVENTORY

1. No. S-78		4. Present Name(s) Anderson Property		8. CPD 0240	
2. County Cooper		5. Other Name(s)			
3. Location of Negatives Friends of Historic Boonville		"Locust Horst" Neal Residence-			
6. Specific Location St. Rt. 179 SE 1/4 of SE 1/4 of Section 7 T48N, R15W Overton		16. Thematic Category		28. No. of Stories 2	
7. City or Town II. Rural Township & Vicinity Saline		17. Date(s) or Period 1901		29. Basement? Yes No <input checked="" type="checkbox"/>	
8. Site Plan with North Arrow		18. Style or Design Vernacular-I-house 09		30. Foundation Material field stone	
		19. Architect or Engineer		31. Wall Construction frame	
		20. Contractor or Builder		32. Roof Type & Material gable-asphalt sh.	
		21. Original Use, if apparent residence		33. No. of Bays Front 3 Side 1	
		22. Present Use residence		34. Wall Treatment asbestos siding	
23. Ownership Public <input type="checkbox"/> Private <input checked="" type="checkbox"/>		24. Owner's Name & Address, if known Andy Anderson T. 2 Boonville, MO		35. Plan Shape L	
25. Open to Public? Yes <input type="checkbox"/> No <input checked="" type="checkbox"/>		26. Local Contact Person or Organization Friends of Historic Boonville		36. Changes (Explain in #42) Addition, Altered, Moved	
27. Other Surveys in Which Included		37. Condition Interior Exterior good		38. Preservation Underway? Yes <input checked="" type="checkbox"/> No <input type="checkbox"/>	
28. On National Register? Yes <input type="checkbox"/> No <input checked="" type="checkbox"/>		29. Is It Eligible? Yes <input type="checkbox"/> No <input checked="" type="checkbox"/>		39. Endangered? By What? Yes <input type="checkbox"/> No <input checked="" type="checkbox"/>	
30. Part of Estab. Hist. Dist.? Yes <input type="checkbox"/> No <input checked="" type="checkbox"/>		31. District Potent? Yes <input type="checkbox"/> No <input checked="" type="checkbox"/>		40. Visible from Public Road? Yes <input checked="" type="checkbox"/> No <input type="checkbox"/>	
32. Name of Established District		41. Distance from and Frontage on Road			
42. Further Description of Important Features The two story frame I-house has a central hall flanking chimney with corbelled caps and rests on a field stone foundation. Roof is gable and covered with asphalt shingles and has a boxed eave. Windows are 1-over-1 and have lintels. The single leaf entrance with transom is protected by a pent porch supported with turned posts. The ell gable dormers extend from roof line. The structure is altered by application of asbestos siding.					
43. History and Significance The structure was built by Z.R. Nela in 1901. Neal was the son of Rev. Minor Neal, one of Cooper County Honored pioneer minister of near Otterville. He bought a portion of the Joh Fluke land (he married Mary, his daughter) and named this farm "Locust Horst Farm". They had 6 children. The modern structure (from 1919 History) equipped with acetylene lights sets on 340 acres of some of the most valuable land in Cooper County.. Z.R. died before (over)					
44. Description of Environment and Outbuildings The house sits in a fenced yard, at the end of a private lane, facing West. A frame garage and metal grain storage bin are to the north. To the northwest is a rib tin metal machine storage shed1.					
45. Sources of Information History of Cooper County-1883 & 1919 Oral history: Andy Anderson Maps of Cooper County-1874 through 1975					
46. Prepared by J. Shields/R.Dyer					
47. Organization Friends of Historic Boonville					
48. Date 4/81 49. Revision Date 12/83					

43. (cont.) 1915 abd the land and residend was the property of his wife during the depression of the 1930's. His son's lost the farm and for a short time it became the property of Logan Walter who in 1932 sold it to his step-son the present owner, Andy Anderson



Prairie Home Quad 7.5 USGS





Office of Historic Preservation, P.O. Box 176, Jefferson City, Missouri 65101

HISTORIC INVENTORY

1. No. S-79		4. Present Name(s) Brady Property		81CP 0241	
2. County Cooper		5. Other Name(s)			
3. Location of Negatives Friends of Historic Boonville		Atlas, P.H. Brady Residence			
6. Specific Location NE 1/4 of NE 1/4 of Section 7 T48N, R15W		16. Thematic Category		28. No. of Stories	
7. City or Town Saline		17. Date(s) or Period 1870's		29. Basement? Yes No <input checked="" type="checkbox"/>	
8. Site Plan with North Arrow		18. Style or Design Vernacular		30. Foundation Material cut stone	
9. Coordinates Lat Long		19. Architect or Engineer		31. Wall Construction Frame	
10. Structure Building		20. Contractor or Builder		32. Roof Type & Material gable-asph sh	
11. On National Register? Yes <input type="checkbox"/> No <input checked="" type="checkbox"/>		21. Original Use, if apparent residence		33. No. of Bays Front 3 Side 1	
12. Is It Eligible? Yes <input type="checkbox"/> No <input checked="" type="checkbox"/>		22. Present Use residence		34. Wall Treatment asbestos siding	
13. Part of Estab. Hist. Dist.? Yes <input type="checkbox"/> No <input checked="" type="checkbox"/>		23. Ownership Public <input type="checkbox"/> Private <input checked="" type="checkbox"/>		35. Plan Shape L	
14. District Potential? Yes <input type="checkbox"/> No <input checked="" type="checkbox"/>		24. Owner's Name & Address, if known RR Boonville, MO		36. Changes (Explain in #42) Addition, Altered <input checked="" type="checkbox"/> Moved <input type="checkbox"/>	
15. Name of Established District		25. Open to Public? Yes <input type="checkbox"/> No <input checked="" type="checkbox"/>		37. Condition Interior Exterior fair	
42. Further Description of Important Features		26. Local Contact Person or Organization Friends of Historic Boonville		38. Preservation Underway? Yes No <input checked="" type="checkbox"/>	
43. History and Significance		27. Other Surveys in Which Included		39. Endangered? By What? Yes No <input checked="" type="checkbox"/>	
44. Description of Environment and Outbuildings		40. Visible from Public Road? Yes <input checked="" type="checkbox"/> No		41. Distance from and Frontage on Road	
45. Sources of Information		46. Prepared by J. Shields/R. Dyer		47. Organization Friends of Historic Boonville	
48. Date		49. Revision Date		12/83	

43. (cont.) June 5, 1917, is credited with helping many of the area's residents who were hurt (at least 5 person were killed). The structure and farm has remained in the family ever since, present owner is his youngest son, Atlas. Structure is now vacant, since Mr. Brady now resides in Boonville and only goes to the farm when his health permits.

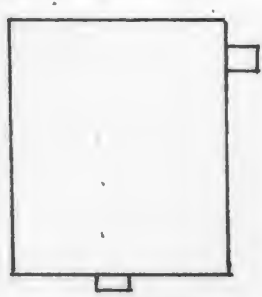


Prairie Home Quad . 7.5 USGS

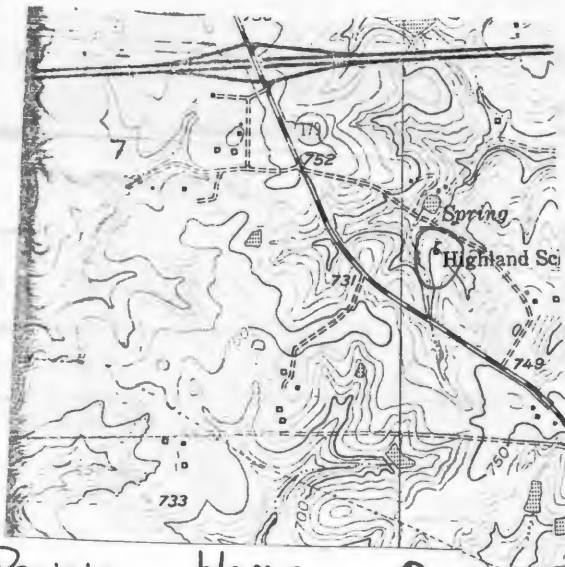




HISTORIC INVENTORY

1. No. S-76		4. Present Name(s) Farris Property		81CP0238	
2. County Cooper		5. Other Name(s) "Highland School" "Highland Community Center"			
3. Location of Negatives Friends of Historic Boonville					
6. Specific Location St. Rt. 179 SW 1/4 of SW 1/4 of Section 8 T48N, R15W		16. Thematic Category 100		28. No. of Stories 1	
7. City or Town Dalline		17. Date(s) or Period c1910		29. Basement? Yes No <input checked="" type="checkbox"/>	
8. Site Plan with North Arrow 		18. Style or Design Vernacular 80		30. Foundation Material poured concrete	
9. Coordinates UTM Lat. Longitude Rocheport		19. Architect or Engineer		31. Wall Construction frame	
10. Site Building <input checked="" type="checkbox"/>		20. Contractor or Builder		32. Roof Type & Material gable-asphalt sh.	
11. On National Register? Yes <input type="checkbox"/> No <input checked="" type="checkbox"/>		21. Original Use, if apparent school		33. No. of Bays Front 2 Side 3	
12. Is It Eligible? Yes <input type="checkbox"/> No <input checked="" type="checkbox"/>		22. Present Use community center		34. Wall Treatment asbestos siding	
13. Part of Estab. Hist. Dist.? Yes <input type="checkbox"/> No <input checked="" type="checkbox"/>		23. Ownership Public <input type="checkbox"/> Private <input checked="" type="checkbox"/>		35. Plan Shape rec	
14. District Potent.? Yes <input type="checkbox"/> No <input checked="" type="checkbox"/>		24. Owner's Name & Address, if known Arthur Farris Ashley Rd. Boonville, MO		36. Changes (Explain in #42) Addition, Altered <input checked="" type="checkbox"/> Moved <input type="checkbox"/>	
15. Name of Established District		25. Open to Public? Yes <input type="checkbox"/> No <input checked="" type="checkbox"/>		37. Condition Interior Exterior good	
42. Further Description of Important Features The roof has a steep gable and is covered with asphalt shingles. Chimney projects center at the northwest corner. An gable caps the now covered entrance, single leaf entrance on the front (N) and SW facades. Windows are 1-over-1 and have lintels. It rests on a poured concrete foundation and is altered by the application of asbestos siding.		26. Local Contact Person or Organization Friends of Historic Boonville		38. Preservation Underway? Yes <input type="checkbox"/> No <input checked="" type="checkbox"/>	
43. History and Significance Present building for Highland School was built in 1912. It replaced an earlier structure which sat north of hers. School was located in this area before 1860. In 1919, located in district 31, the school had a daily average attendance of 16, and the clerk was Clay Groom. In the late 1940's-the are resident purchased the structure from the county school system and made it into a community center. The structure now serves as the meeting place for their reunions.		27. Other Surveys in Which Included		39. Endangered? By What? Yes <input type="checkbox"/> No <input checked="" type="checkbox"/>	
44. Description of Environment and Outbuildings The school sits at the end of a private graveled lane facing north. A small farm outbuilding is to the southwest. A spring is to the east.		45. Sources of Information History of Cooper County-1883 & 1919 Maps of Cooper County-1874 through 1975		40. Visible from Public Road? Yes <input checked="" type="checkbox"/> No <input type="checkbox"/>	
		46. Prepared by J. Shields/R. Dyer		41. Distance from and Frontage on Road	
		47. Organization Friends of Historic Boonville			
		48. Date 4/8		49. Revision Date 12/83	

CP-AS-002-1121



Prairie Home Quad
7.5 USGS



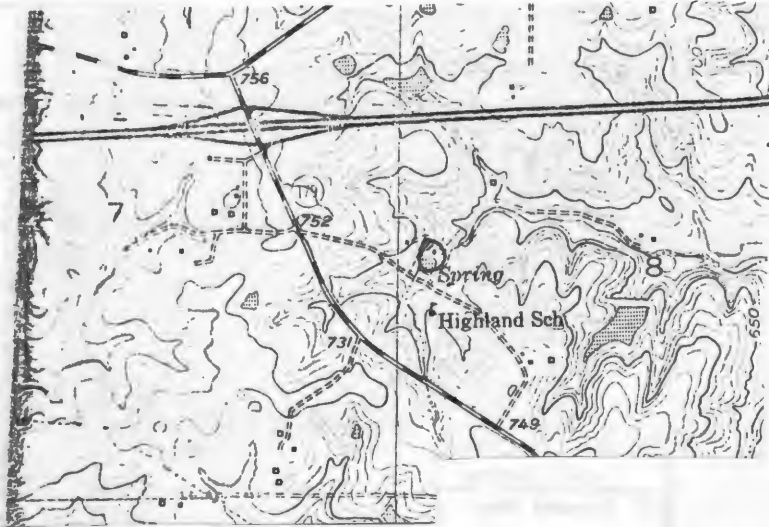


Office of Historic Preservation, P.O. Box 176, Jefferson City, Missouri 65101

HISTORIC INVENTORY

1. No. S-77		4. Present Name(s) Abshear Property		8CPO239	
2. County Cooper		5. Other Name(s) "Happy Hallow" Farris Homestead			
3. Location of Negatives Friends of Historic Boonville		6. Specific Location St. Rt. 179			
NW 1/4 of NW 1/4 of Section 8 T48N, R15W		16. Thematic Category		28. No. of Stories 1	
7. City or Town Woodridge		17. Date(s) or Period c1860's		29. Basement? Yes No <input checked="" type="checkbox"/>	
8. Rural Township & Vicinity Saline		18. Style or Design Vernacular 04		30. Foundation Material cut stone-conc. bkl.	
9. Site Plan with North Arrow		19. Architect or Engineer		31. Wall Construction log and frame	
		20. Contractor or Builder Tyre Farris		32. Roof Type & Material gable-tin	
		21. Original Use, if apparent residence		33. No. of Bays Front 3 Side 1	
		22. Present Use vacant		34. Wall Treatment log & Clapboard	
		23. Ownership Public <input type="checkbox"/> Private <input checked="" type="checkbox"/>		35. Plan Shape rec	
		24. Owner's Name & Address, if known Jim Abshear RR Boonville, MO		36. Changes (Explain in #42) Addition <input checked="" type="checkbox"/> Altered <input type="checkbox"/> Moved <input type="checkbox"/>	
10. Coordinates Lat Long Rocheport		25. Open to Public? Yes <input type="checkbox"/> No <input checked="" type="checkbox"/>		37. Condition Interior good Exterior good	
11. On National Register? Yes <input type="checkbox"/> No <input checked="" type="checkbox"/>		26. Local Contact Person or Organization Friends of Historic Boonville		38. Preservation Underway? Yes <input checked="" type="checkbox"/> No <input type="checkbox"/>	
12. Is it Eligible? Yes <input type="checkbox"/> No <input checked="" type="checkbox"/>		27. Other Surveys in Which Included		39. Endangered? By What? Yes <input type="checkbox"/> No <input checked="" type="checkbox"/>	
13. Part of Estab. Hist. Dist.? Yes <input type="checkbox"/> No <input checked="" type="checkbox"/>				40. Visible from Public Road? Yes <input checked="" type="checkbox"/> No <input type="checkbox"/>	
14. District Potent.? Yes <input type="checkbox"/> No <input checked="" type="checkbox"/>				41. Distance from and Frontage on Road	
15. Name of Established District		42. Further Description of Important Features The double pen log cabin with enclosed breezeway measures 15' x 15" in each section. Breezeway measure 9'8". Log measure 9". Chinking is of wood chips. On the interior millwork is plain and interior log walls were at one time white washed. Windows are 2-over-2. A frame pent addition runs the length of the back (N) facade. Opening on the W log section on the north sided of the gable indicates exterior fireplace. The roof is gable and covered with rib tin. It rests on cut stone piers and concrete blocks. Clapboard has been removed and rear pent addition is being torn away.			
43. History and Significance The log house was built by Tyre H. Farris, son of James H. Farris who died in 1871. James H. was the son of James Farris who arrived in Cooper County in 1822 and settled on this ground. (This is at least the 2nd log structure built on this acreage by the Farris family). Tyre owned the property until c 1915. It then became the property of J.E. Campbell, followed L.L. Rogers in 1925. Arnold Brady owned the property from 1940 until he sold to the present owner in 1980. Mr. Abshear is in the process of restoring the cabin to its original (Over)					
44. Description of Environment and Outbuildings The structure sits off the county graveled road facing south. Directly in front is a large spring fed pond. A new earth house is to the W. A small rib tin outbuilding is to the east. S-70 is directly across the road.					
45. Sources of Information History of Cooper County-1883 & 1919 Oral history: Earl Day Maps of Cooper County-1874 through 1975 Andy Anderson		46. Prepared by J. Shields/R. Dyer			
		47. Organization Friends of Historic Boonville			
		48. Date 4/8/84 49. Revision Date 12/83			

43, (cont.) appearance to be used as a summer cottage. Since the ownership of L.L. Rogers it was used as rental property. Area residents relate a renter, Jim Hensher, was a boot-legger and at time 4 or 5 wagons and cars were found to be in the front yard, with louding singing and "foolishness" coming from within -hence the name "Happy Hallow".



Prairie Home Quad 7.5 usgs









Office of Historic Preservation, P.O. Box 176, Jefferson City, Missouri 65101

HISTORIC INVENTORY

1. No. S-64		4. Present Name(s) Fredrich Property		8CP0226	
2. County Cooper		5. Other Name(s)			
3. Location of Negatives Friends of Historic Boonville		August Freidrich Residence			
6. Specific Location SE 1/4 of SE 1/4 of Section 15 T48N, R15W		16. Thematic Category		28. No. of Stories 1	
7. City or Town Saline		17. Date(s) or Period late 1880's or early 1890's		29. Basement? partical Yes X No	
8. Site Plan with North Arrow		18. Style or Design Vernacular 18		30. Foundation Material quarried stone	
		19. Architect or Engineer		31. Wall Construction log-frame	
		20. Contractor or Builder		32. Roof Type & Material gable-tin-ash.sh.	
		21. Original Use, if apparent residence		33. No. of Bays Front 4 Side 2	
		22. Present Use residence		34. Wall Treatment clapboard-asbestos sid.	
9. Coordinates UTM Lat Long Rocheport		23. Ownership Public <input type="checkbox"/> Private <input checked="" type="checkbox"/>		35. Plan Shape L	
10. Site Building Structure Object		24. Owner's Name & Address, if known Henry Fredrich Route 1 Wooldridge MO		36. Changes (Explain in #42) Addition X Altered X Moved	
11. On National Register? Yes <input type="checkbox"/> No X		25. Open to Public? Yes <input type="checkbox"/> No X		37. Condition Interior Exterior good	
12. Is it Eligible? Yes <input type="checkbox"/> No X		26. Local Contact Person or Organization Friends of Historic Boonville		38. Preservation Underway? Yes X No	
13. Part of Estab. Hist. Dist.? Yes <input type="checkbox"/> No X		27. Other Surveys in Which Included		39. Endangered? By What? Yes No X	
14. District Potent? Yes <input type="checkbox"/> No X				40. Visible from Public Road? Yes X No	
15. Name of Established District				41. Distance from and Frontage on Road	

42. Further Description of Important Features The south ell is the original section of the house. It has an entrance on the east and west. Both are unprotected and have concrete stoops. The additions of the northel (running east-west) has a covered entrance. It has small attic level windows in both of the gable ends. (This is originally a 1 1/2 story log cabin). Other windows are 2-over-2 and trabeated. The gable roof is covered with asphalt shingles. The structure sits on a quarried stone foundation. The south el is covered with asbestos siding while the north el is covered with clapboard.

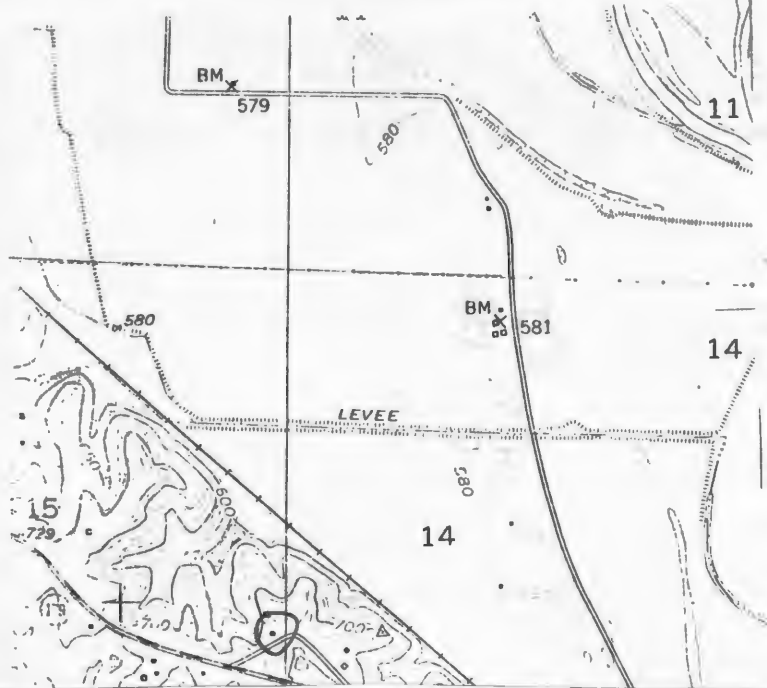
43. History and Significance The original house here is the 1 story section built c 1933 by Henry and his father August Fredrich. The 1 1/2 log section was built by Bill Good and Jerry Renfrow for William F. Selch, Jr. and was moved from its original site in the Missouri River bottoms of Moniteau County to this vicinity in c1940. In c 1955 it was again moved -to its present location and attached to the existing structure on this site. The 2 rooms on the north were added in 1967. The structure is now occupied by the grandson of the owner.

44. Description of Environment and Outbuildings The house faces north in a large open yard. It is on a circle access road east of State Highway 187. No outbuildings are associated with the property.

45. Sources of Information
History of Cooper County-1883 & 1919 Oral History: August Fredrich
Maps of Cooper County-1874 through 1975

46. Prepared by
J. Shields/R.Dyer
47. Organization Friends of Historic Boonville

CP-AS-002-1123

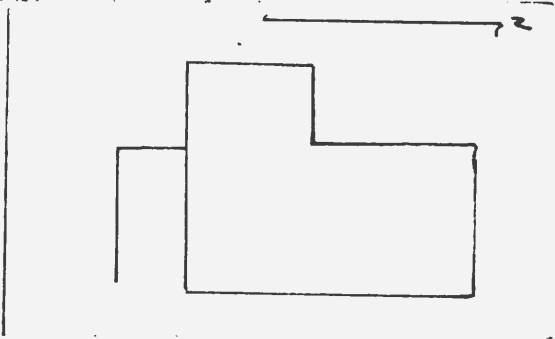


Prairie Home Quad 7.5 USGS





HISTORIC INVENTORY

1. No. S-65		4. Present Name(s) Selck, Property		81CP 0227	
2. County Cooper		5. Other Name(s)			
3. Location of Negatives Friends of Historic Boonville		"Old Powell-Clayton Place"			
6. Specific Location SE 1/4 of SE 1/4 of Section 15 T48N, R15W St. Rt. 179 Woodridge		16. Thematic Category		28. No. of Stories 2	
7. City or Town Saline		17. Date(s) or Period 1880's		29. Basement? Yes No X	
8. Site Plan with North Arrow		18. Style or Design Vernacular 09		30. Foundation Material cut stone	
		19. Architect or Engineer		31. Wall Construction frame	
		20. Contractor or Builder John Clayton		32. Roof Type & Material hipasphalt shingles	
9. Coordinates UTM Lat Long Rochepart		21. Original Use, if apparent residence		33. No. of Bays Front 5 Side 1	
10. Site Building Structure Object		22. Present Use residence		34. Wall Treatment asbestos siding	
11. On National Register? Yes No X		23. Ownership Public Private X		35. Plan Shape L	
12. Is It Eligible? Yes No X		24. Owner's Name & Address, if known William F. Selck Route 1 Woodridge, MO		36. Changes (Explain in #42) Addition X Altered X Moved X	
13. Part of Estab. Hist. Dist.? Yes No X		25. Open to Public? Yes No X		37. Condition Interior Exterior good	
14. District Potent.? Yes No X		26. Local Contact Person or Organization Friends of Historic Boonville		38. Preservation Underway? Yes No X	
15. Name of Established District		27. Other Surveys in Which Included		39. Endangered? By What? Yes No X	
42. Further Description of Important Features		<p>The east 1st story faced is the original section of the now I-house which originally had flanking chimney (only one remains). The central hall has also been converted into a large room. The house sits on a cut stone foundation. Only one 6-over-6 window remains at the 2nd story level (indicates location of 1 1/2 story log cabin incorporated into structure). Other are 2-over-2, some have lintels. The entire structure has been covered with asbestos siding which obscures original detail work. The projecting west el is an later addition to the dwelling. On the south facade a pent roof car port, supported by wrought posts has been added. The main entrance has a transom and is now protected by a small gable (over)</p>			
43. History and Significance		<p>Originally this house was probabla a 1 1/2 story double pen, cental hallway log house though it has been much altered over the years. The older portions of the house were probably built by John M. Clayton at least as early as the 1870's. Clayton was a native of Maryland who came to Missouri in the 1860's. His wife was Elizabeth (Lamm) Clayton, a daughter of William and Caroline Lamm of Saline Township. From about the lat 1880's until the early(over)</p>			
44. Description of Environment and Outbuildings		<p>The structure sits off State Highway 87, facing east. A small gable roofed frame shed sits at the end of the carport on the southwest. A logated gable roofed outbuilding sits to the southeast. A new metal grain bin is to the Northwest.</p>			
45. Sources of Information		<p>History of Cooper County-1883 & 1919 Maps of Cooper County-1874 through 1975</p>			
46. Prepared by J. Shields/R. Dyer		47. Organization Friends of Historic Boonville			
48. Date 4/8		49. Revision Date 12/83			

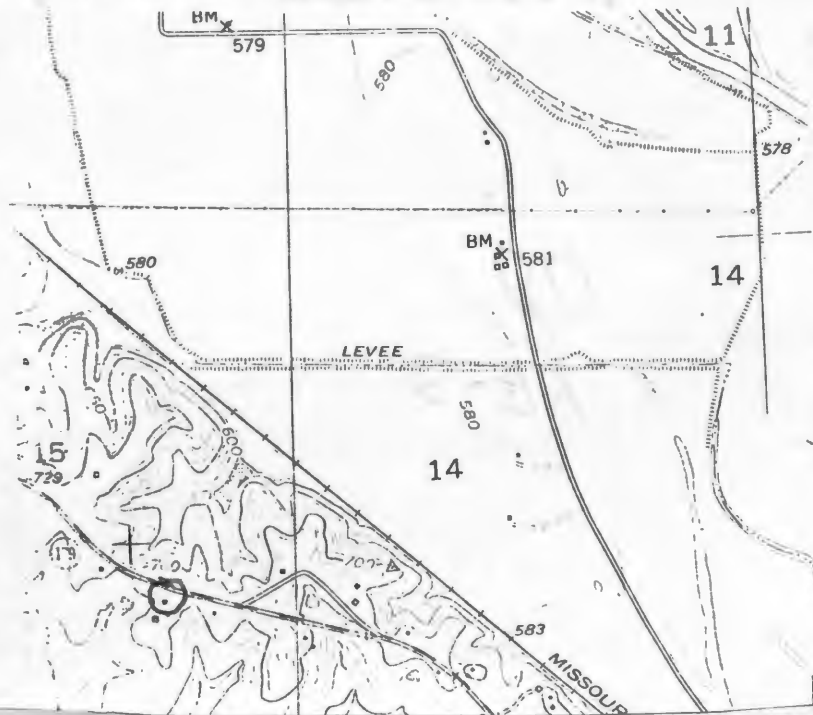
42. (cont. roofed porch supported by brackets. It has concrete stoop.

43. (cont.) 1900's the house and land were owned by Ben Powell, a Virginian by birth, who apparently did some major rebuilding of the house. His wife was Martha (McFall) Powell. One of their daughter, Blanch (Mrs. A.B. Hirsch) still lives in Boonville at the present time. She related that her father had a small orchard on this place and raised bees.

Following Powell's ownership the house was owned for short periods of time throughout the teens by John Bruce, Tyre Farris and W. H. Selck (1913-1917) and F. Teel Adair (1918-1919). During the 1920's and 30's it was owned by Bill Oerly, Fred Neef and Jake Friedrich. It was during this period of time that the east wing log portion was partially dismantled and rebuilt as frame. The frame 2nd story was also added during this time.

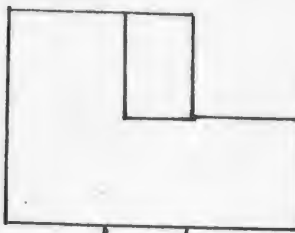
In the early 1940's the place was owned by Clarence Bruce. In 1944, it was purchased by W.H. Selck and has remained in the Selck family since that time. William F. Selck, Sr., lived here from 1946 to 1976, at which time his son, William F. Selck, Jr., (the present owner) moved here. Considerable renovation and modernization was done on the interior of the house in the late 1940's by Wm. Selck, Sr., He also added the carport. The exterior walls on the 1st story of the west wing are still the original logs, but the interior walls of this wing have been dismantled and replaced by frame partitions. The former central hallway has been severely altered and largely obliterated, and the staircase has been changed.

Prairie Home
Quad 7.5
USGS

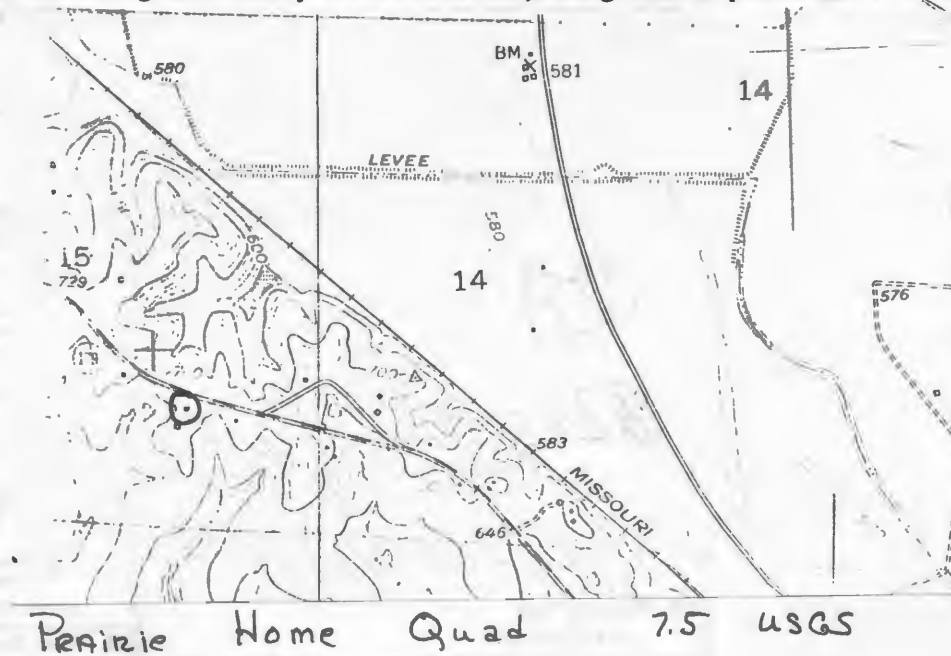




HISTORIC INVENTORY

1. No. S-66		4. Present Name(s) Friedrich Property		81 CP 0228	
2. County Cooper		5. Other Name(s)			
3. Location of Negatives Friends of Historic Boonville		"Old P.H. Brady Place"			
6. Specific Location St. Rt. 179 SW 1/4 of SW 1/4 of Section 15 T48N, R15W		18. Thematic Category		28. No. of Stories 2	
7. City or Town Saline		17. Date(s) or Period c1880's		29. Basement? Yes No <input checked="" type="checkbox"/>	
8. Site Plan with North Arrow		18. Style or Design Vernacular 09		30. Foundation Material quarried stone	
		19. Architect or Engineer		31. Wall Construction frame	
9. Coordinates UTM Lat Long Rocheport		20. Contractor or Builder P.H. Brady		32. Roof Type & Material gable-asph. sh.	
10. Site: Building X		21. Original Use, if apparent residence		33. No. of Bays Front 4 Side 1	
11. On National Register? Yes <input type="checkbox"/> No <input checked="" type="checkbox"/>		22. Present Use residence		34. Wall Treatment asbestos siding	
12. Is It Eligible? Yes <input type="checkbox"/> No <input checked="" type="checkbox"/>		23. Ownership Public <input type="checkbox"/> Private <input checked="" type="checkbox"/>		35. Plan Shape L	
13. Part of Estab. Hist. Dist.? Yes <input type="checkbox"/> No <input checked="" type="checkbox"/>		24. Owner's Name & Address, if known Henry Freidrich RT 1 Wooldridge, MO		36. Changes (Explain in #42) Addition <input checked="" type="checkbox"/> Altered <input type="checkbox"/> Moved <input type="checkbox"/>	
14. District Potent? Yes <input type="checkbox"/> No <input checked="" type="checkbox"/>		25. Open to Public? Yes <input type="checkbox"/> No <input checked="" type="checkbox"/>		37. Condition Interior <input type="checkbox"/> Exterior good <input checked="" type="checkbox"/>	
15. Name of Established District		26. Local Contact Person or Organization Friends of Historic Boonville		38. Preservation Underway? Yes <input checked="" type="checkbox"/> No <input type="checkbox"/>	
16. Further Description of Important Features		27. Other Surveys in Which Included		39. Endangered? By What? Yes <input type="checkbox"/> No <input checked="" type="checkbox"/>	
<p>The East facade has two entrances at the 1st story level and are protected by an Eastlake porch with fan brackets and plain posts. The 2nd story entrance with transom is unprotected. The roof is gable and covered with asbestos shingles and has a raking cornice. Windows are altered to 1-over-1 at the 1st story, however, the 2nd story retains the 2-over-2 trabeated windows. The structure originally had 2 flanking chimney, but only one remains. The West el is one story and a later addition and now a pent ddition has been added on the north facade. It has an entrance nd concrete porch and a large single light window with small flanking 2-over-2 windows. The structure is covered with asbestos siding.</p>		<p>The structure sits close to State Highway 87 facing east. To the northwest are two board and batten outbuildings and a small rib tin shed. Directrly to the north are metal grain storage bins. A rib tin outbuilding is to the wouthwest also.</p>		40. Visible from Public Road? Yes <input checked="" type="checkbox"/> No <input type="checkbox"/>	
43. History and Significance		44. Description of Environment and Outbuildings		41. Distance from and Frontage on Road	
<p>The front part of this house is the original structure and may have been built in the late 1880's or 90's by P.H. Brady who lived here from that time until the late teens. It should be noted, hovever that both the 1874 and 1877 plat maps show a house in this approximated location owned by A. McFall's heirs. August McFall wa one of the early settler of Saline Township. The back part of the house and the proch were added by Ira T. Adair sometime in the eary 1920's. Adair also altered the original staircase during that time. By 1925 the house and land (over)</p>		<p>The structure sits close to State Highway 87 facing east. To the northwest are two board and batten outbuildings and a small rib tin shed. Directrly to the north are metal grain storage bins. A rib tin outbuilding is to the wouthwest also.</p>		42. Further Description of Important Features	
45. Sources of Information		46. Prepared by		47. Organization	
History of Cooper County-1883 & 1919		Oral history: Henry Freidrich		Friends of	
Maps of Cooper County-1874 through 1975		Arnold Brady		Historic Boonville	
				48. Date 4/8	
				49. Revision Date 12/83	

43. (cont.) were owned by G. W. Sutton who lost the place during the Depression. The present owners, son of German immigrant Henry C. Friedrich, bought the place in 1936 from the Prudential Insurance Co.




Henry Friedrich small Boy
with large bow tie between
mother & father c 1919



Office of Historic Preservation, P.O. Box 176, Jefferson City, Missouri 65101

HISTORIC INVENTORY

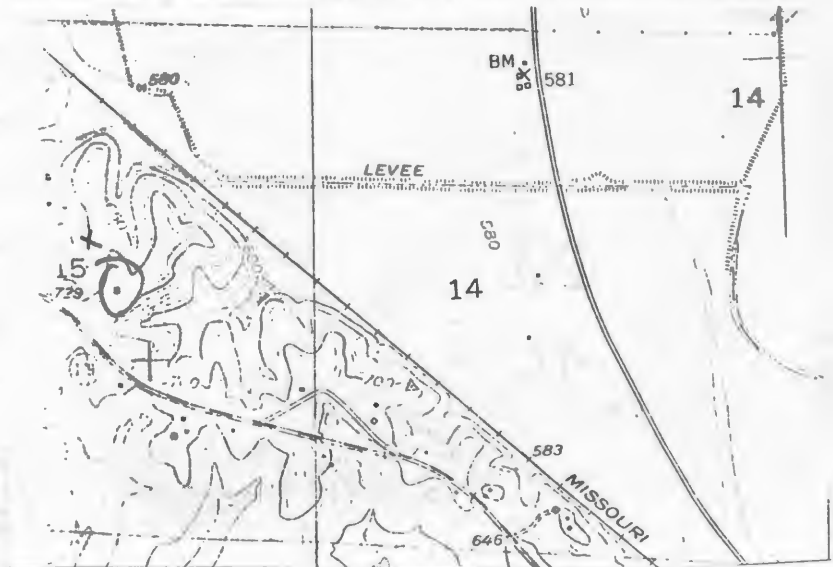
1. No.		4. Present Name(s)	
S-67		Fredrich Property	
2. County		5. Other Name(s)	
Cooper		"Old Ernest Kingsburg Tenant House and Orchard"	
3. Location of Negatives		6. Specific Location	
Friends of Historic Boonville		St. Rt. 179	
7. City or Town		16. Thematic Category	
II. Rural Township & Vicinity		17. Date(s) or Period	
Saline		c1890's	
8. Site Plan with North Arrow		18. Style or Design	
		Vernacular	
9. Coordinates		19. Architect or Engineer	
UTM		20. Contractor or Builder	
Lat		Ernest Kingsbury	
Long		21. Original Use, if apparent	
Rocheport		tenant house	
10. Site		22. Present Use	
Building		abandoned	
11. On National Register?		23. Ownership	
Yes <input type="checkbox"/> No <input checked="" type="checkbox"/>		Public <input type="checkbox"/> Private <input checked="" type="checkbox"/>	
12. Is It Eligible?		24. Owner's Name & Address	
Yes <input type="checkbox"/> No <input checked="" type="checkbox"/>		if known Henry Fredrich	
13. Part of Estab. Hist. Dist.?		RT. 1 Wooldridge, MO	
Yes <input type="checkbox"/> No <input checked="" type="checkbox"/>		25. Open to Public?	
14. District Potent'?		Yes <input type="checkbox"/> No <input checked="" type="checkbox"/>	
Yes <input type="checkbox"/> No <input checked="" type="checkbox"/>		26. Local Contact Person or Organization	
15. Name of Established District		Friends of Historic Boonville	
		27. Other Surveys in Which Included	
42. Further Description of Important Features			
<p>The board and batten frame tenant house rests on cut stone piers. It has a central chimney which projects through the gable roof which is covered with wood shingles. Windows are 2-over-2. The front facade has been altered with sheets of plywood. Two entrance (one center and one off-center of the northwest section) are unprotected. The interior of the two room each section structure are extremely plain.</p>			
43. History and Significance			
<p>The one story vertical board and batten frame house was built in the mid to late 1920's by Ernest L. Kingsbury as a tenant house for employees of his tobacco farm and apple orchard. A rear addition was torn off in recent years by the present owner because of its severely deteriorated condition. The house has been vacant for many years and is, itself, in a somewhat deteriorated condition. The present owner bought the property c1940. Ernest L. Kingsbury, was a member of the well known Howard County Kingsbury family. His brother, Lilburn Kingsbury (over)</p>			
44. Description of Environment and Outbuilding			
<p>The structure is now longer accessible by road. It is located at the bottom of a steep hill in a pasture area. A spring is located to the southeast. About 200 yards, is a very old reported to be black cemetery, to the northwest. It is off the main road about 1/2 mile.</p>			
45. Sources of Information			
<p>History of Cooper County-1883 & 1919 Oral history: Henry Fredrich Maps of Cooper County-1874 through 1975 Arnold Brady</p>			
46. Prepared by			
J. Shields/R. Dyer			
47. Organization			
Friends of Historic Boonville			
48. Date			
4/8			
49. Revision Date			
12/83			

Kingsbury moved to Wooldridge about 1922 and was owner and manager of the brick store there. He also owned 135 acres of bluff and bottom land that included this site of this tenant house. Over a period of year, beginning c 1926, he set out some 77 acres of apple trees on this land (c.42 acres of this orchard was on what was once a Missouri River island near Wooldridge know as "Cuba", which is no longer in exsistance). While waiting for the orchard to gain maturity he planted and harvested several acres of burley tobacco in the period beteen c1927 and the early 1930's. He was assisted in his orchard and tobacco farming by various tenant farmers who lived in the tenant house on the land. In 1931 his tenant farmer was Louis Laubey, a knowledgeable and experienced tobacco farmer from Platte County, MO. Kingsbury sold his tobacco crops at the tobacco market in Weston, MO., each year. In the year 1931 he planted 12 acres of tobacco that yielded c1000 pouds to the acre. In the 1940;s Ernest Kingsbury served as mayor of Woodridge.

There is an old Negro cemetery and site of a negro church c 200 yards northwest of this house. The cemetery is badly overgrown and the stones have been toppled by livestock. It dates prior to the Kingsbury ownership.


Prairie Home
Quad 7.5
USGS

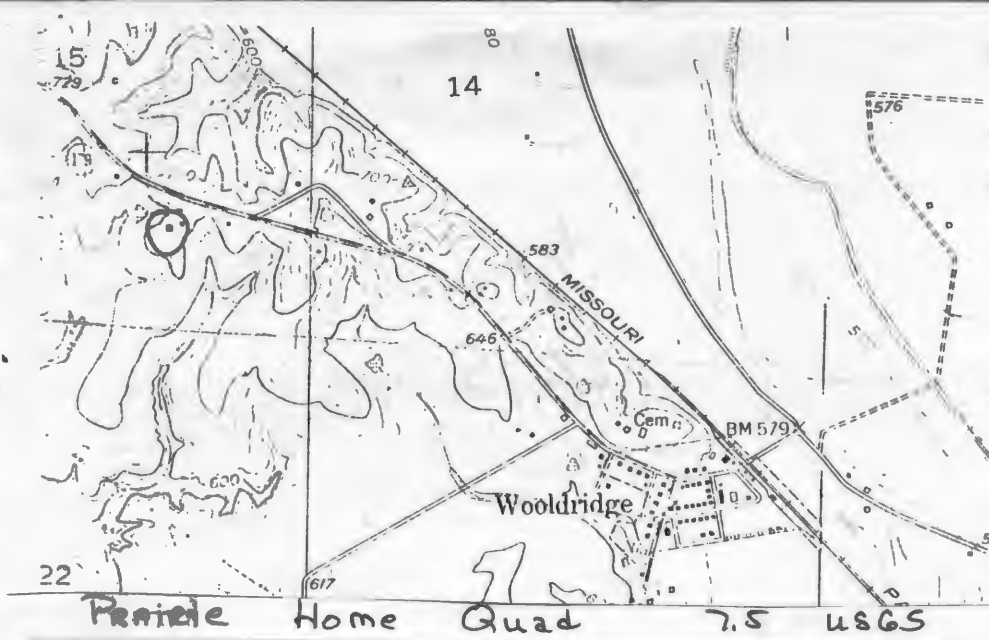
X- Negro cemetery





HISTORIC INVENTORY


1. No. S-68		4. Present Name(s) Fredrich Property		81CP0230	
2. County Cooper		5. Other Name(s) "Lowland School"			
3. Location of Negatives Friends of Historic Boonville					
6. Specific Location St. Rt. 179 SE 1/4 of SE 1/4 of Section 15 T48N, R15W Wooldridge		16. Thematic Category 100		28. No. of Stories 1	
7. City or Town Saline		17. Date(s) or Period early 1870's		29. Basement? Yes No <input checked="" type="checkbox"/>	
8. Site Plan with North Arrow 		18. Style or Design 80 Vernacular		30. Foundation Material cut stone piers	
		19. Architect or Engineer		31. Wall Construction frame	
		20. Contractor or Builder		32. Roof Type & Material gable-rib tin	
		21. Original Use, if apparent school		33. No. of Bays Front 2 Side 3	
		22. Present Use storage		34. Wall Treatment clapboard	
		23. Ownership Public <input type="checkbox"/> Private <input checked="" type="checkbox"/>		35. Plan Shape rec	
		24. Owner's Name & Address, if known Henry Fredrich Rt. 1 Wooldridge, MO		36. Changes (Explain in #42) Addition <input type="checkbox"/> Altered <input type="checkbox"/> Moved <input type="checkbox"/>	
9. Coordinates Lat Long Rochepont		25. Open to Public? Yes <input type="checkbox"/> No <input checked="" type="checkbox"/>		37. Condition Interior deteriorated Exterior deteriorated	
10. Site: Building <input type="checkbox"/> Structure <input type="checkbox"/> Object <input type="checkbox"/>		26. Local Contact Person or Organization Friends of Historic Boonville		38. Preservation Underway? Yes <input checked="" type="checkbox"/> No <input type="checkbox"/>	
11. On National Register? Yes <input type="checkbox"/> No <input checked="" type="checkbox"/>		27. Other Surveys in Which Included		39. Endangered? By What? Yes <input type="checkbox"/> No <input checked="" type="checkbox"/>	
12. Is It Eligible? Yes <input type="checkbox"/> No <input checked="" type="checkbox"/>				40. Visible from Public Road? Yes <input checked="" type="checkbox"/> No <input type="checkbox"/>	
13. Part of Estab. Hist. Dist.? Yes <input type="checkbox"/> No <input checked="" type="checkbox"/>				41. Distance from and Frontage on Road	
14. District Potent? Yes <input type="checkbox"/> No <input checked="" type="checkbox"/>					
15. Name of Established District					
42. Further Description of Important Features The frame school house rests on cut stone piers and hewn log sills. It has a gable roof, covered with rib tin—a wide entablature and wide returns on gable ends. Windows are 6-over-6 and trabeated. The entrance is unportect (an extremely attenuated door) and reach by a cut stone stoop. An exterior chimney (served stove) is found projecting through the roof at the southwest corner of the front facade. Structure is covered with clapboard.					
43. History and Significance This frame, one-room shcool building was built at least as early as the 1870's and operated as a school down to c 1945. It was purchased by the present owner c 1946, who presently uses it for storage. Some effort has been made to keep it up, but is is deterioratin					
44. Description of Environment and Outbuildings The structure now sits in an open pasture off State Highway 139 facing west. No outbuildings remain. By going directly east, down a steep hill from this structure you reach S-67.					
45. Sources of Information History of Cooper County-1883 & 1919 Maps of Cooper County-1874 through 1975					
46. Prepared by J. Shields/R. Dyer				47. Organization Friends of Historic Boonville	
48. Date 4/8				49. Revision Date 12/83	







HISTORIC INVENTORY

1. No. S-75		4. Present Name(s) Schnuck Property		81CP0237	
2. County Cooper		5. Other Name(s)			
3. Location of Negatives Friends of Historic Boonville		"old Kelly Ragland Place, Walnut Range Stock Farm, Linden Hills"			
6. Specific Location SW 1/4 of SW 1/4 of Section 17 T48N, R15W		16. Thematic Category		28. No. of Stories 2	
7. City or Town Saline		17. Date(s) or Period 1853		29. Basement? Yes No X	
8. Site Plan with North Arrow 		18. Style or Design Federal-I-house 31 09		30. Foundation Material cut stone	
9. Coordinates Lat Long		19. Architect or Engineer		31. Wall Construction brick	
10. Submitter Building X		20. Contractor or Builder Kelly Ragland		32. Roof Type & Material ash. hip-st. seam met- sh	
11. On National Register? Yes No X		21. Original Use, if apparent residence		33. No. of Bays Front 3 Side 2	
12. Is It Eligible? Yes No X		22. Present Use residence		34. Wall Treatment common bond	
13. Part of Estab. Hist. Dist.? Yes No X		23. Ownership Public Private X		35. Plan Shape L	
14. District Potent.? Yes No X		24. Owner's Name & Address. if known Arthur Schnuck Rt 2 Boonville, MO		36. Changes (Explain in #42) Addition Altered Moved	
15. Name of Established District		25. Open to Public? Yes No X		37. Condition Interior Exterior excellent	
16. Further Description of Important Features		26. Local Contact Person or Organization Friends of Historic Boonville		38. Preservation Underway? Yes X No	
17. History and Significance		27. Other Surveys in Which Included		39. Endangered? By What? Yes No X	
18. Description of Environment and Outbuildings		28. Visible from Public Road? Yes No X		40. Distance from and Frontage on Road	
19. Sources of Information		29. Distance from and Frontage on Road		41. Distance from and Frontage on Road	
20. Sources of Information		42. Further Description of Important Features		43. History and Significance	
21. Sources of Information		44. Description of Environment and Outbuildings		45. Sources of Information	
22. Sources of Information		46. Prepared by		47. Organization	
23. Sources of Information		48. Date		49. Revision Date	

The two story common bond brick structure is built on the central hall flanking chimney, with corbelled caps, plan. It has a hp roof covered with standing seam metal in main block and asphalt shingles on el. The boxed is eave laccented with dentils. The flat roofed porch with east lake balastrade at 2nd story (no entrance), protecte a single leaf entrance with side light and a 4 light transom topped with a stone lintel. Windows are 6-over-6 tabeated and have stone lintels. The proch has been altered and is sjpported by a molded concrete block columns and balastrade. The rear el (w) has a gable roof and an end chimney. It is one story and windows have been altered. It rests on a cut stone foundation.

This two story brick, 10 room house was built in 1853 by a virginian named J. Kelly Ragland. Bricks for the fouse were fired in a kiln on the farm and Ragland employed several St. Louis carpenters to do the carpentry and wood work. The 10 rooms (20' X120') have 11' ceilings and separate fireplaces. Under the rear 1 story brick section of the house is a cellar. All interior walls of the house are also brick. The porch is a later ddition (probably added (over)

The house sits off State Highway 139 about 1/4 of a mile in a fenced yard facing south. The Petite Saline Creek valley is to the west. Outbuildings are to the east. A large Barn and metal grain bins are to the north. A new frame gabled roof frame garage with pent car port is to the northeast. To the southeast is a gables roofed two door (over)

History of Cooper County-1883 & 1919 Oral History: Arthur Schnuck
Maps of Cooper County-1874 through 1975

Prepared by J. Shields/R. Dyer
Organization Friends of Historic Boonville
Date 4/8/83 Revision Date 12/83

43 (cont.) in the 1920's by H.E. Schnuck, the present owners father, as is the kitchen). According to Mr. Schnuck, the present owner, there were at one time 4 or 5 log "slave houses on the place but they have all been dismantled. Another brick building north and east of the house was supposedly built as a "slave House by Ragland. Schnuck also related that at one time Ragland had 7 operating saw mills on the place.. It was converted to a granary and store house by H.E. Schnuck and is now a general farm outbuilding. An old abandoned frame tenant house built by H.E. also stands in a state of dereriation just north of the road leading up to the main house.

The Ragland farm at one time included some 2,000 acres of land and Ragland/puportedly had 100 slaves. in the period prior to the Civil War. Ragland came to Cooper County from Virginia in the late 1840's or early 1850's with his brother William and purchased about 100 acres of land (of which the present farm is a part) know as the old "Governor Miller Farm" William married Bettie Quarles (daughter of James Quarles, Boonville Doctor who was killed at the 1st Battle of Boonville) and had at least one son named William. During the Civil War he and his family moved to St. Louis where he died in c 1864. His widow subsequently became the wife of Richard P. Rider, then President of Stephen's College in Columbia, MO.

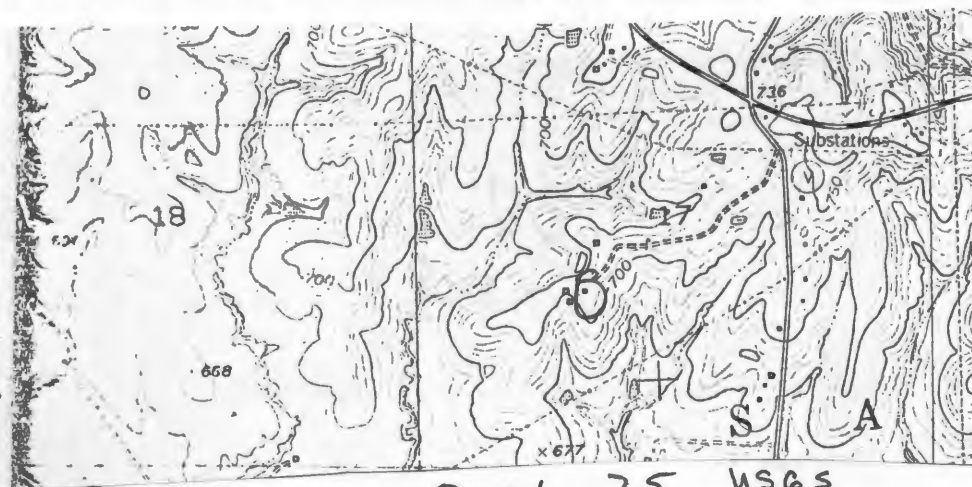
Kelly Ragland married Maria Buckner (daughter of Dr. Buckner), however she died not long after. The Ragland brothers carried on an extensive stock raising operation in the years before the Civil War. Kelly continued operation of the farm, which he called Linden Hill, after his brothers death until 1882 when he too died. He was one of the leading stockmen of central Missouri. At his death his estate was appraised at nearly \$100,000. The farm was inherited by William Ragland, son of William M. Ragland and his brother James. William married Ella El Hayes in 1882 and settled on the farm. The Ragland family maintained possession of the place until the mid to late 1890's when it was purchased by Emmanuel Oerly, who only owned it a short time before selling it to H.E. Schnuck in 1897.

H.E. Schnuck (1866-1940) was a son of John and Catherine (Meyer) Schnuck. John was a native of Germany (b.1830) who came to Cooper County in the early 1850. He died in 1880 and his wife survived until 1919. They had 6 children John H., Mary (who married Samuel Oerly), Elizaberth, (who married Henry Renken), Catherine (who married a Smith), Anna (who married Ed Twillman and H.E. H.E. was in the mercantile and milling business at Gooch's Mill from 1888 to 1897 when he married Ida Vieth (daughter of Berend "Ben" Vieth and bought the old Ragland (which he called "Walnut Range Stock Farm") place. They had 4 children: Lorine, Arthur, Lloyd and Wilbur. Upon H.E. death in 1940, Arthur Schnuck inherited the farm which now consits of some 300 acres.

Arthur Schnuck relates that the Raglands were good friends of Jesse James and "Jesse James ate many a dinner here".

44. (cont.) vernacular tenant house is 6-over-6 windows end chimney. It is covered with clapboard and has a pent porch with turned posts.

Note: Mr Schnuck is ADAMANT About not wanting publicity on this place + he doesn't want people out there looking around. 12/83



Prairie Home Quad 7.5 USGS

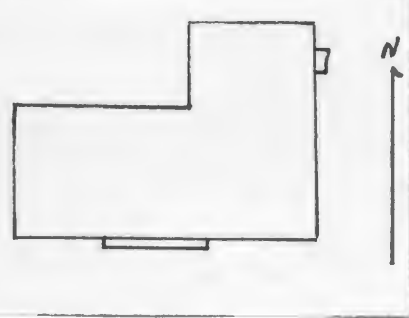




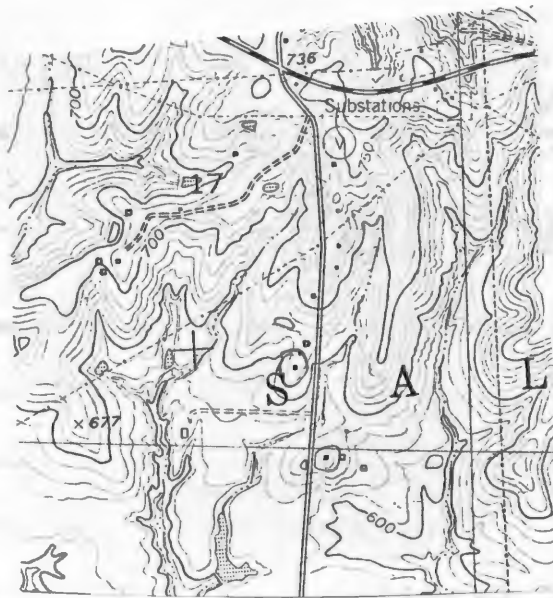


Office of Historic Preservation, P.O. Box 176, Jefferson City, Missouri 65101

HISTORIC INVENTORY

1. No. S-72		4. Present Name(s) Brengarth Property		8CP0234	
2. County Cooper		5. Other Name(s)			
3. Location of Negatives Friends of Historic Boonville		"Sunny Slope Stock Farm"			
6. Specific Location SE 1/4 of SE 1/4 of Section 17 T48N, R15W St. Rt. 179 Woodridge		16. Thematic Category		28. No. of Stories 1	
7. City or Town Saline		17. Date(s) or Period Vernacular 08		29. Basement? Yes No X	
8. Site Plan with North Arrow		18. Style or Design		30. Foundation Material cut stone	
		19. Architect or Engineer		31. Wall Construction frame	
		20. Contractor or Builder		32. Roof Type & Material gable-rib tin	
9. Coordinates Lat Long UTM Rockport		21. Original Use, if apparent residence		33. No. of Bays Front 3 Side 1	
10. Site Building X		22. Present Use residence		34. Wall Treatment Asbestos siding	
11. On National Register? Yes No X		23. Ownership Public Private X		35. Plan Shape L	
12. Is it Eligible? Yes No X		24. Owner's Name & Address, if known Francis Brengarth Rt. 2 Boonville, MO		36. Changes (Explain in #42) Addition X Altered X Moved	
13. Part of Estab. Hist. Dist.? Yes No X		25. Open to Public? Yes No X		37. Condition Interior Exterior good	
14. District Potential? Yes No X		26. Local Contact Person or Organization Friends of Historic Boonville		38. Preservation Underway? Yes X No	
15. Name of Established District		27. Other Surveys in Which Included		39. Endangered? By What? Yes No X	
42. Further Description of Important Features		Resting on an cut stone foundation the one story frame structure has a new pent addition and new native stone fireplace on the end of the north el. Roof is gable, covered with rib tin and a chimney projects from straddle roof line with corbelled cap. The single leaf entrance is protected by a flat roof porch supported by turned posts. Windows are 2-over-2 and the structure has been covered with asbestos siding.			
43. History and Significance		The structure was built by Frank Brengarth, son of German immigrant Frank I. Brengarth. His mother was also born in Germany. His brother Albert was associated with him for many year in the farming operation. Frank built this house in c 1893, named the place "Sunny Slope Stock Farm" and resided here until 1950. (He lived to be 90 years old, dying in 1966). In 1950 his son, Francis took over the farming operation and moved into the structure with his father.			
44. Description of Environment and Outbuildings		The structure sits close to State Highway 139 facing south in a fenced yard. To the east is a large gambrel roofed barn and a rib tin machine shed. A small farm outbuilding is to the northwest.			
45. Sources of Information		History of Cooper County-1883 & 1919 Oral history: Amma Brengarth Maps of Cooper County-1874 through 1975			
46. Prepared by J. Shields/R. Dyer		47. Organization Friends of Historic Boonville			
48. Date 4/8		49. Revision Date 12/83			

CP-AS-002-1129



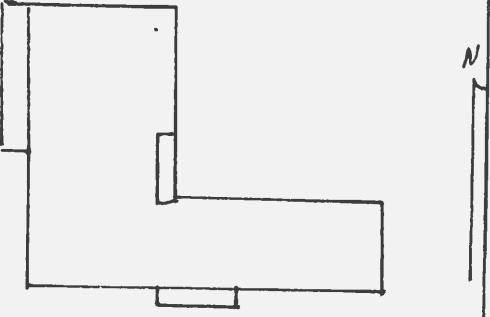
Prairie Home Quad 7.5 USGS





Office of Historic Preservation, P.O. Box 176, Jefferson City, Missouri 65101

HISTORIC INVENTORY

1. No. S-11		4. Present Name(s) Woolridge Property		81CP01-13	
2. County Cooper		5. Other Name(s)			
3. Location of Negatives Friends of Historic Boonville		Woolridge Homeplace			
6. Specific Location SE 1/4 of SE 1/4 of Section 23 T48N, R15W St. Rt 177 Woolridge		16. Thematic Category		28. No. of Stories 2	
7. City or Town Saline		17. Date(s) or Period c1856-1870's		29. Basement? Yes No X	
8. Site Plan with North Arrow 		18. Style or Design Vernacular 31 09		30. Foundation Material field-cut stone	
9. Coordinates Lat Long Prime Meridian		19. Architect or Engineer		31. Wall Construction log-frame	
10. Site Building X		20. Contractor or Builder H. H. Woolridge		32. Roof Type & Material gable-asph. sh.	
11. On National Register? Yes No X		21. Original Use, if apparent residence		33. No. of Bays Front 5 Side 1	
12. Is It Eligible? Yes No X		22. Present Use residence		34. Wall Treatment clapboard	
13. Part of Estab. Hist. Dist.? Yes No X		23. Ownership Public Private X		35. Plan Shape XXX. L	
14. District Potent.? Yes No X		24. Owner's Name & Address if known H.H. Woolridge III RR Woolridge, MO		36. Changes (Explain in #42) Addition, Altered X Moved	
15. Name of Established District		25. Open to Public? Yes No X		37. Condition Interior Exterior good	
42. Further Description of Important Features Resting on a field stone foundation; the house has a gable roof, covered with asphalt shingles, a boxed eave and the corner form pilasters. Entrances, single leaf with 5 light transom and 3 light side lights are found at both levels. They are protected by a pedimented portico supported by doric columns and balustrade. Windows are (at 2nd story) 6-over-6 and shuttered. At 1st story they are 4-over-1 and 6-over-6 and shuttered. It has an end chimney on the West. Many alterations have been made to the structure including: an open porch along the east facade of the rear el has been removed and a newer rear section has been added along the north (rear) wall of the main block of the house. The interior (over)		26. Local Contact Person or Organization Friends of Historic Boonville		38. Preservation Underway? Yes X No	
43. History and Significance The house was built c1856 by H.H. Wooldridge (I) who came here from Kentucky and bought some 400 acres of land from H.B. Hopkins. In c.1858, H.H. Wooldridge's father, Jesse Wooldridge, joined his son in Missouri and settled on this land with him. In 1863 H.H. Wooldridge left the homeplace for several years and clerked at a general store in Moniteau County. In 1869 he married Sallie Eager (adaughter of William Eager) and returned to the Family Farm. In 1871 he went once again to Moniteau County and sold goods. He then (over)		27. Other Surveys in Which Included		39. Endangered? By What? Yes NoXX	
44. Description of Environment and Outbuildings The house sits high on a high bluff overlooking the Petetie Saline Creek valley to the south and on the North is the Missouri River Bluff. A rib tin. garage is to the Northeast. Other newer structures (outbuildings) are to the East. (over)		40. Visible from Public Road? Yes X No		41. Distance from and Frontage on Road	
45. Sources of Information History of Cooper County 1883, 1919 Boonivlee Advertiser, 103 Anniversary Rural Life Edition Boonville Daily News June 17, 1981 Oral History H. H. Wooldridge III		46. Prepared by J. Shields/R. Dyer		47. Organization Friends of Historic Boonville	
		48. Date		49. Revision Date 12/83	

42. (cont.) has been thoroughly modernized and altered by addition of bathrooms and a restructuring of the central hallway staircase. House was originally a central hall two story log house with rear log el.

43. (cont.) resumed farming until 1876 when he became a member of the mercantile firm of Hays, Eager & Co. at Overton. In the fall of 1882, he sold out and resumed farming on the family farm where he died December 30, 1916. His son, H.H. Wooldridge II who was born Jan. 14, 1890, married Nell Bruce (1889-1975) in 1915 and took over the old homeplace. At one time he operated a tomato canning factory in the area behind the old mill at Overton. It is no longer in existence. Upon his death in the 1951 the family farm passed to his son, H.H. Wooldridge III who was born March 1, 1923 and married Lois Strong in 1945. The have daughters (Ann, Rebecca and Lynn) and a son (H.H IV) who died August 19, 1980 at the age of 32.

Because of the family connection of Wooldridge and the community, a short history of that town, which lied directly east of this structure is included here. The present town of Wooldridge was laid out in 1901 by Mrs. Elizabeth Nixon and W.J. Wooldridge, Sr., on part of the land owned by H.H. Wooldridge I. The town was incorporated in 1902. The first town board consisted of A.F. Nixon, Mayor, and W.E. Hooper clerk. The first place of business, a restaurant, was opened by W.E. Hooper of Clarksburg, Mo., on Nov. 24, 1901, the same day that the tracks for the Missouri Pacific Railroad were laid through the town. About three weeks later Ben F. Heying of Huntsdale, MO., opened a general store and Frank Meredith opened a drug store on the corner of Main Street and railroad Avenue. The drug store was later moved and is now the building occupied by the American Legion Post (S-23) on Hopkins Avenue. The lumber yard was owned by W. J. Wooldridge, Sr., and provided all the native lumber of the buildings erected in the town. Between 1905 and 1925 Charles Lamm operated a furniture and harness shop. The first hardware store was run by Enro and Smith. The first barber was Babe Bass. Before the trains ran on schedule, goods for the stores were brought in by boats which landed at Giles Landing (operated by H.D. "Uncle Doug" Giles). The first post office was opened March 10, 1902, when W. E. Hooper was appointed Postmaster (S-21). He operated the post office out of a corner of his restaurant. Rural free delivery service out of Wooldridge was started on Jan. 1, 1904, with John Wilcox as the carrier.

School was held for the school was held for the first time in what was known later as the McFall store building. The McFalls and their daughter, Myrtle, ran a small restaurant and confectionery here for a number of years. In the 1940's Mrs. Blanche Blank ran a restaurant here. Following that Len Wiser ran a garage/repair shop in the building. In recent years the building has been vacant and deteriorating. It was destroyed by a fire on June 5, 1982. In 1908 a school building was constructed. It is now the Wooldridge Community Building (S-18)/

The Bank of Wooldridge (S-21) now the post office and office of W.J. Wooldridge, Jr, was organized in 1902 with Gus Smith as cashier and George Vaughan as president. The bank closed in 1926-27.

The Wooldridge Baptist Church (S-17) was erected in 1905. The first pastor was W.A. Bruce. The first Missouri Pacific depot at Wooldridge was a box car located on a side track near where the present depot now stands. The present depot (S-20) was built in the winter of 1901-02. The first agent was David Cromer.

The elevator (S-63) was built in the fall of 1902 by A. F. Nixon of Pilot Grove. It was later sold to the Dulle Milling Co. of Jefferson City and is presently owned by Helmreich Farm Supply.

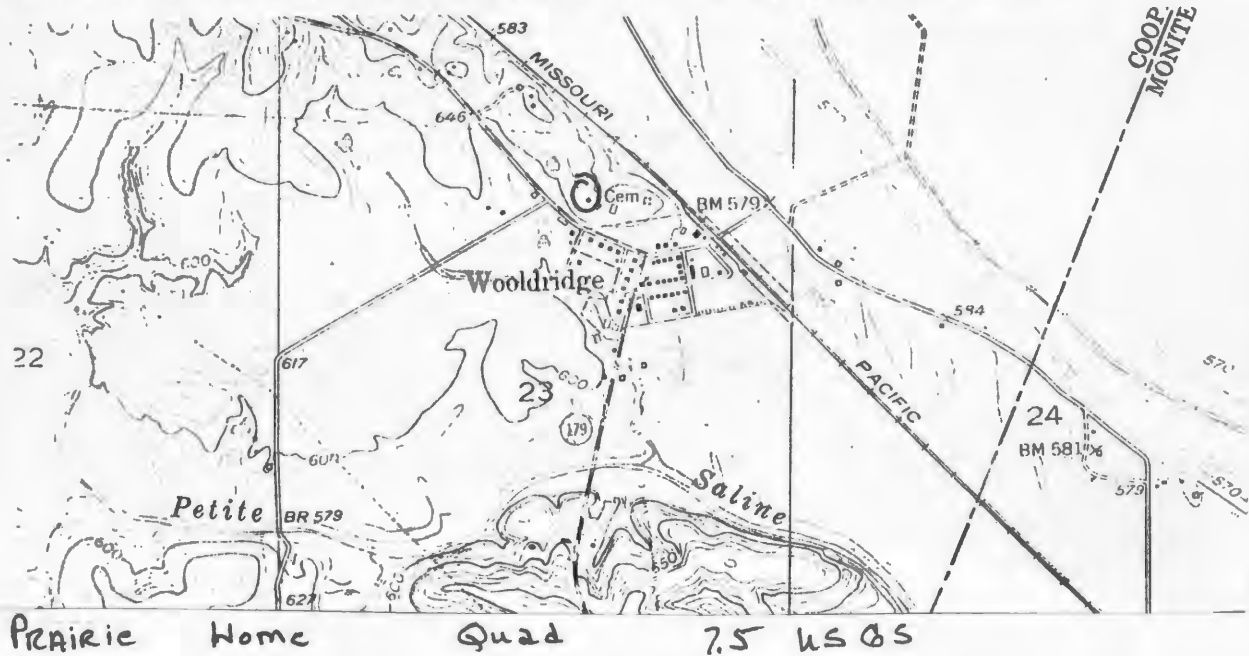
A lime kiln was built in 1907 by Helfer and DeBrook.

Among the First residents of Wooldridge were: Ben Heying, Austin Ferguson, Dave Cromer, Frank Meredith, Dr. Meredith, A.F. Nixon, W.E. Hooper, Charles E. Lamm, Mr. Combs, Gus Mith, Mason Smith, Joe Pursley, Charles Campbell, Lace McClanahan and Babe Bass.

S-11

44.(cont.)

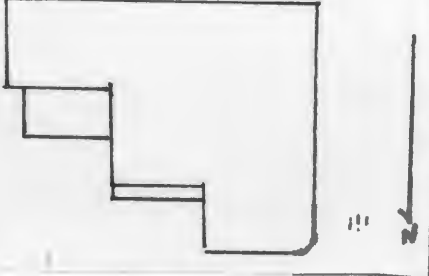
Directly west [REDACTED] is the Wooldridge-Hopkins Family cemetery. There are approximately fifty unmarked graves of negro Slaves who were buried here before the Civil War. It was original a private cemetery for the Families of Wooldridge and Hopkins, however others from the area were buried here after the Civil War. It is well maintained.

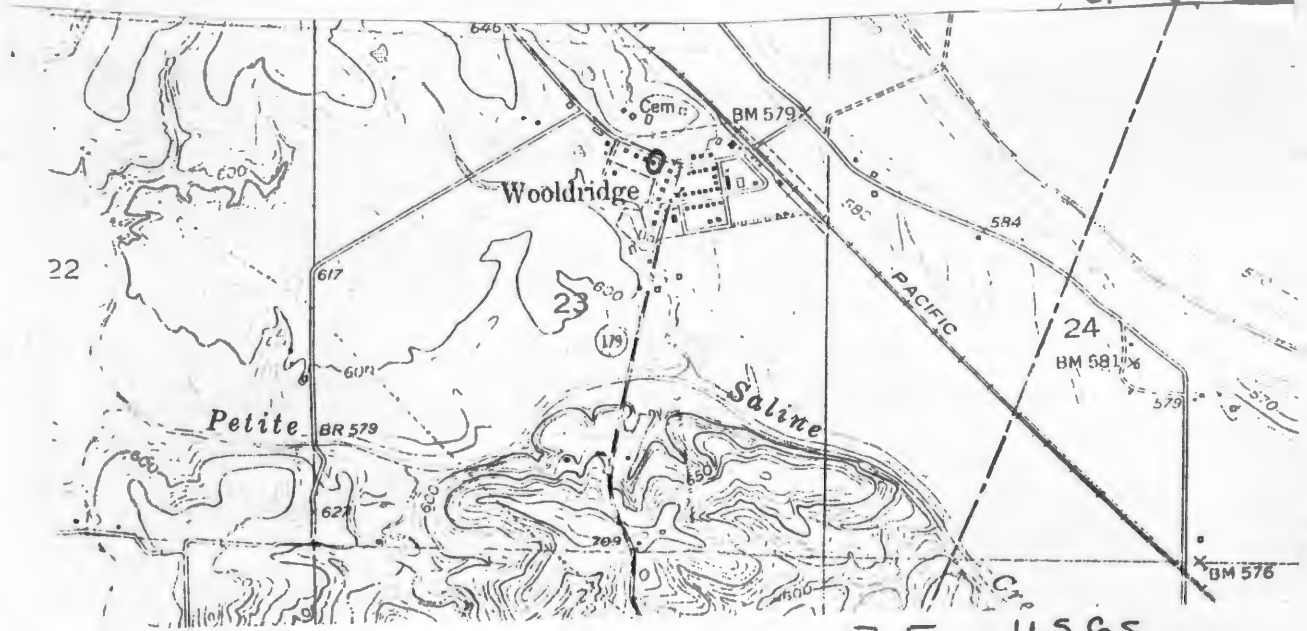




Office of Historic Preservation, P.O. Box 176, Jefferson City, Missouri 65101

HISTORIC INVENTORY

1. No. S-12		4. Present Name(s) Bruce Property		81CPD174	
2. County Cooper		5. Other Name(s)			
3. Location of Negatives Friends of Historic Boonville		W. A. Oerly, George Bruce Residence			
6. Specific Location St. Rt. 179		16. Thematic Category		28. No. of Stories 2	
NE 1/4 of NE 1/4 of Section 23 T48N, R15W		17. Date(s) or Period c1900		29. Basement? Yes No <input checked="" type="checkbox"/>	
7. City or Town Wooldridge		18. Style or Design 45-21 Vernacular-Queen Anne Affinities		30. Foundation Material ashlar stone	
11. Rural Township & Vicinity Saline		19. Architect or Engineer		31. Wall Construction frame	
8. Site Plan with North Arrow		20. Contractor or Builder		32. Roof Type & Material gable-asp. sh.	
		21. Original Use, if apparent residence		33. No. of Bays Front 3 Side 1	
		22. Present Use residence		34. Wall Treatment clapboard	
9. Coordinates Lat Long		23. Ownership Public <input type="checkbox"/> Private <input checked="" type="checkbox"/>		35. Plan Shape rect. T	
UTM Prairie Home		24. Owner's Name & Address, if known Gail Bruce RR Wooldridge, MO		36. Changes (Explain in #42) Addition, Altered, Moved	
10. Site Building		25. Open to Public? Yes <input type="checkbox"/> No <input checked="" type="checkbox"/>		37. Condition Interior Exterior good	
11. On National Register? Yes <input type="checkbox"/> No <input checked="" type="checkbox"/>		26. Local Contact Person or Organization Friends of Historic Boonville		38. Preservation Underway? Yes <input checked="" type="checkbox"/> No	
12. Is it Eligible? Yes <input type="checkbox"/> No <input checked="" type="checkbox"/>		27. Other Surveys in Which Included		39. Endangered? By What? Yes <input type="checkbox"/> No <input checked="" type="checkbox"/>	
13. Part of Estate Hist. Dist.? Yes <input type="checkbox"/> No <input checked="" type="checkbox"/>				40. Visible from Public Road? Yes <input checked="" type="checkbox"/> No	
14. District Potentially? Yes <input type="checkbox"/> No <input checked="" type="checkbox"/>				41. Distance from and Frontage on Road	
15. Name of Established District					
42. Further Description of Important Features Resting on a ashlar stone foundation the large two story frame dwelling has a gable roof covered with asphalt shingles. The projecting gable ends are filled with fishscales and diamond shaped shingles and have returns. On the S gable stickwood also adorns the ends. On the S also is a pent room additions. The south end has a chimney and one projects from straddle roof line. Single leaf entrances with transom are portected by an enastlake style porch. Windows are 1-over-1 and have lintels. The structure is covered with clapboard.					
43. History and Significance The structure was built by W. A. Oerly, retired farmer and son of John Oerly. W. A. was educated at Liberty school, entered famming and retired to the Wooldridge Community. In 1912, he purchased the stock of George T. Bruce (his uncle) and commenced operation of a general store in the community. He married Emma Keamfer in 1920. His daughter, Allane Bertha was killed in the cyclone of June 5, 1917 which heavy damaged Cooper County. The structure is presently owned by his grandson Gail Bruce.					
44. Description of Environment and Outbuildings The house faces North onto State Highway 187 at the West edge of Wooldridge. To the southeast is a vertical board outbuilding with a rib tin roof.					
45. Sources of Information Maps 1909-1975 History of Cooper County 1919 oral history Flecter Nixon H.H. Wooldridge				46. Prepared by J. Shields/R. Dyer	
				47. Organization Friends of Historic Boonville	
				48. Date 4/81	
				49. Revision Date 12/83	



Prairie Home Quad

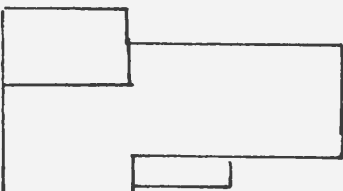
7.5 USGS





Office of Historic Preservation, P.O. Box 176, Jefferson City, Missouri 65101

HISTORIC INVENTORY

1. No. S-13		4. Present Name(s) Hal Hopkins Richardson Property		8. Other Name(s) SICPO175	
2. County Cooper		3. Location of Negatives Friends of Historic Boonville Hal Hopkins Residence			
6. Specific Location St. Rt. 179 SE 1/4 of SE 1/4 of Section 23 T48N, R15W Lot 1, Wooldridge 1st addition		16. Thematic Category		28. No. of Stories 2	
7. City or Town II. Rural Township & Vicinity Wooldridge Saline		17. Date(s) or Period c1915		29. Basement? Yes NoX	
8. Site Plan with North Arrow		18. Style or Design 49 Vernacular-Queen Anne Affinities		30. Foundation Material ashlar stone	
		19. Architect or Engineer		31. Wall Construction frame	
		20. Contractor or Builder Hal Hopkins		32. Roof Type & Material gable-asphalt shingles	
		21. Original Use, if apparent residence		33. No. of Bays Front 3 Side 1	
		22. Present Use Residence		34. Wall Treatment clapboard	
9. Coordinates UTM Lat Long <i>Prairie Home</i>		23. Ownership Public <input type="checkbox"/> Private <input checked="" type="checkbox"/>		35. Plan Shape XXXX L	
10. Site Building Structure Object Building x		24. Owner's Name & Address if known J.D. Richardson Wooldridge, MO		36. Changes (Explain in #42) Addition Altered Moved	
11. On National Register? Yes <input type="checkbox"/> No <input checked="" type="checkbox"/>		25. Open to Public? Yes <input type="checkbox"/> No <input checked="" type="checkbox"/>		37. Condition Interior Exterior <u>good</u>	
12. Is It Eligible? Yes <input type="checkbox"/> No <input checked="" type="checkbox"/>		26. Local Contact Person or Organization Friends of Historic Boonville		38. Preservation Underway? Yes <input checked="" type="checkbox"/> No <input type="checkbox"/>	
13. Part of Estab. Hist. Dist.? Yes <input type="checkbox"/> No <input checked="" type="checkbox"/>		27. Other Surveys in Which Included		39. Endangered? By What? Yes <input type="checkbox"/> No <input checked="" type="checkbox"/>	
14. District Potent? Yes <input type="checkbox"/> No <input checked="" type="checkbox"/>				40. Visible from Public Road? Yes <input checked="" type="checkbox"/> No <input type="checkbox"/>	
15. Name of Established District				41. Distance from and Frontage on Road	
42. Further Description of Important Features The two story L shaped frame house has a gable roof with chimney straddle roof line adorned with corbelled caps. It is covered with asphalt shingles. Gable ends are filled with fan burst, umbreated shingles and stickwork. Windows are 1-over-1, paired and have lintels. It rests on an ashlar stone foundation. It is covered with clapboard. The single leaf entrance with transom is protected by a pent porch supported by wrought iron posts.					
43. History and Significance The structure was built by Hal Hopkins. Hopkins was a member of the pioneer Hopkins family (see S-25) who sold this original ground to Wooldridge (S-11). The structure has had various owners over the years and is now owned by J.D. Richardson.					
44. Description of Environment and Outbuildings The house faces East onto Saline Ave. (State Highway 187) at the corner of the access road. A rib tin outbuilding sits close on the west.					
45. Sources of Information					
46. Prepared by J. Shields/R. Dyer					
47. Organization Friends of Historic Boonville					
48. Date 4/8 [49. Revision Date] 12/83					

This is a detailed topographic map of a section of Idaho. The map features several towns and locations: **Wooldridge** is centrally located with a cemetery and a bridge marked '10'; **Petite** is in the lower-left corner; **Saline** is in the lower-right, near a creek; and **CP-AS** is in the upper-right corner. The **PACIFIC** railroad runs diagonally from the upper right towards the center. Key landmarks include **BR 579** (a bridge), **BM 579** (a benchmark), **RM 581**, and **BM 576**. The map includes contour lines with elevations such as 617, 600, 594, 579, 571, 560, 550, 540, 530, 520, 510, 500, 490, 480, 470, 460, 450, 440, 430, 420, 410, 400, 390, 380, 370, 360, 350, 340, 330, 320, 310, 300, 290, 280, 270, 260, 250, 240, 230, 220, 210, 200, 190, 180, 170, 160, 150, 140, 130, 120, 110, 100, 90, 80, 70, 60, 50, 40, 30, 20, 10, 0. A road labeled '179' is also shown. The map is divided into sections by a vertical line and a horizontal line, with section numbers 22, 23, and 24 visible.

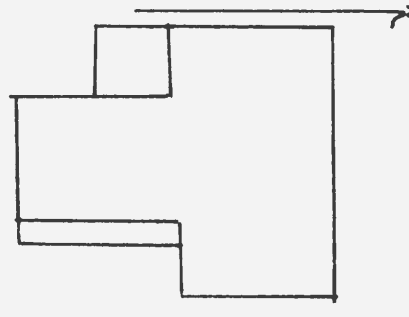
7.5 USGS

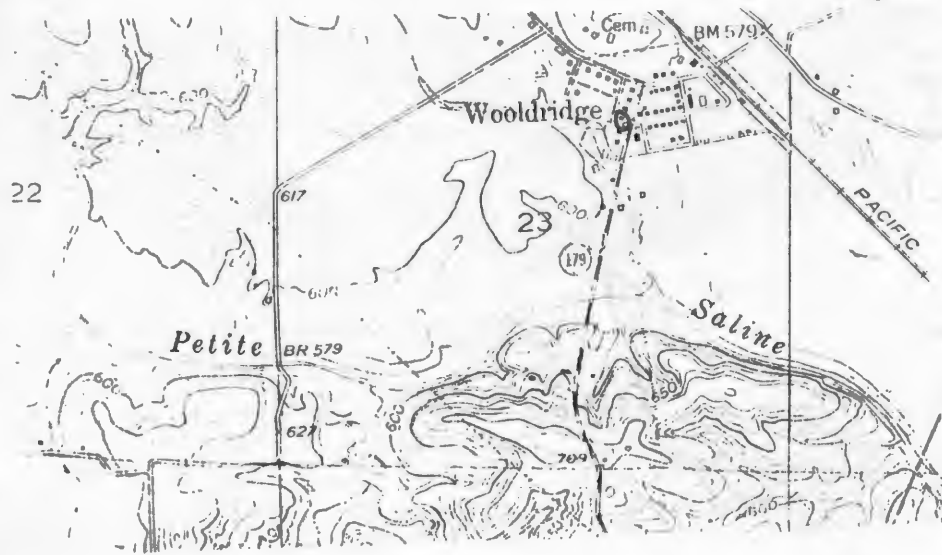




Office of Historic Preservation, P.O. Box 176, Jefferson City, Missouri 65101

HISTORIC INVENTORY

1. No. S-14		4. Present Name(s) Bruce Property		8. CP 0176	
2. County Cooper		5. Other Name(s)			
3. Location of Negatives Friends of Historic Boonville					
6. Specific Location St. Rt 179 NE 1/4 of NE 1/4 of Section 23 T48N, R15W Lot 5, 1st addition to Wooldridge		16. Thematic Category		28. No. of Stories 2	
7. City or Town Wooldridge, Saline		17. Date(s) or Period c1900		29. Basement? Yes No X	
8. Site Plan with North Arrow 		18. Style or Design Vernacular		30. Foundation Material cut stone	
		19. Architect or Engineer		31. Wall Construction frame	
		20. Contractor or Builder		32. Roof Type & Material gable-asphalt sh.	
		21. Original Use, if apparent residence		33. No. of Bays Front 3 Side 1	
		22. Present Use residence		34. Wall Treatment clapboard	
		23. Ownership Public <input type="checkbox"/> Private <input checked="" type="checkbox"/>		35. Plan Shape rect. L	
		24. Owner's Name & Address, if known Bob Bruce Wooldridge		36. Changes (Explain in #42) Addition, Altered, Moved	
9. Coordinates Lat Long UTM Prairie Home		25. Open to Public? Yes <input type="checkbox"/> No <input checked="" type="checkbox"/>		37. Condition Interior Exterior good	
10. Site Building Structure Object		26. Local Contact Person or Organization Friends of Historic Boonville		38. Preservation Underway? Yes X No	
11. On National Register? Yes <input type="checkbox"/> No X		27. Other Surveys in Which Included		39. Endangered? By What? Yes No X	
12. Is It Eligible? Yes <input type="checkbox"/> No X				40. Visible from Public Road? Yes X No	
13. Part of Estab. Hist. Dist.? Yes <input type="checkbox"/> No X				41. Distance from and Frontage on Road	
14. District Potential? Yes <input type="checkbox"/> No X					
15. Name of Established District					
42. Further Description of Important Features Resting on a cut stone foundation, the two story house has flanking chimneys. The roof is gable and covered with asphalt shingles. A pent addition is on the south of the rear(w) ell. It is covered with clapboard. Windows are 1-over-1 and have lintels. The two story eastlake porch with stickwork, balustrade and turned posts, protects single leaf entrances a both levels.					
43. History and Significance Oral History conflicts on who structure was built by (Hooper or Bass) Present owner was a highly upset and would not cooperative with survey team. No maps reflect property owner information. Present owner has been here about 20 years.					
44. Description of Environment and Outbuildings Oral history-H.H. Wooldridge, Fletcher Nixon The house sits high on a hill facing east at the western edge of Wooldridge on Saline Avenue. Barn					
45. Sources of Information					
46. Prepared by J. Shields/R. Dyer					
47. Organization Friends of Historic Boonville					
48. Date 12/83					



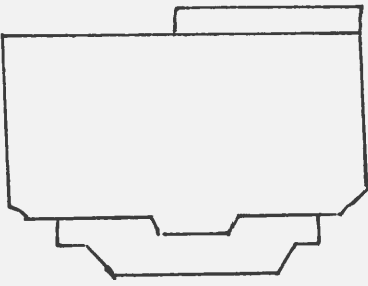
Prairie Home Quad 7.5 USGS





Office of Historic Preservation, P.O. Box 176, Jefferson City, Missouri 65101

HISTORIC INVENTORY

1. No. S-15		4. Present Name(s) Nixon Property	
2. County Cooper		5. Other Name(s) 8CP0177	
3. Location of Negatives Friends of Historic Boonville		Alex Nixon Residence	
6. Specific Location ST. Rt. 179 Lot 6 1st addition to Wooldridge NE 1/4 of NE 1/4 of Section 23 T48N, R15 W		16. Thematic Category	
7. City or Town Wooldridge		17. Date(s) or Period c1907	
8. Rural Township & Vicinity Saline		18. Style or Design Vernacular-Victorian Affinities	
9. Site Plan with North Arrow 		19. Architect or Engineer	
10. Coordinates Lat Long Prairie Home		20. Contractor or Builder Alex Nixon	
11. On National Register? Yes <input type="checkbox"/> No <input checked="" type="checkbox"/>		21. Original Use, if apparent residence	
12. Is It Eligible? Yes <input type="checkbox"/> No <input checked="" type="checkbox"/>		22. Present Use residence	
13. Part of Estab Hist Dist? Yes <input type="checkbox"/> No <input checked="" type="checkbox"/>		23. Ownership Public <input type="checkbox"/> Private <input checked="" type="checkbox"/>	
14. District Potent? Yes <input type="checkbox"/> No <input checked="" type="checkbox"/>		24. Owner's Name & Address, if known Flecter Nixon Wooldridge, MO	
15. Name of Established District		25. Open to Public? Yes <input type="checkbox"/> No <input checked="" type="checkbox"/>	
42. Further Description of Important Features The graceful two story I-house with victorian tower rests on a ashlar stone foundation. The tower projects from roof line and forms a single leaf entrance with trasom at the 1st story level. A eastlake style porch wraps around the tower and extends across the front facade. The tower has diamond shaped window and fishscales shingles. At the 2nd story 1-over-1 windows with lintels. Roof is gable and covered with asphalt shingles. Gable ends have stickwork and windows are the 1st story are 1-over-1 and have lintels. The structure is covered with clapboard.		26. Local Contact Person or Organization Friends of Historic Boonville	
43. History and Significance The structure was built by A.F. (Alex) Nixon in c1907. Nixon, married Elizabeth Wooldridge in 1904. At the time he was owner of the grain mill and elevator at Wooldridge. In 1904, he sold the mill to G.H. Dooley Milling Company, bought the interest of M.A. Smith in the Bank of Wooldridge and became cashier of the instution. Nixon was owner of "Fox Hunters Home" (S-4). He was involved in a local scandal in the 1930's. This scandal involving the Boonville National Bank resulted in Nixon shooting Ernest Kingsbury and his (Over)		27. Other Surveys in Which Included	
44. Description of Environment and Outbuildings The house sits on a high hill on Saline Ave at the End of Main Street facing East. A small pent rib tin outbuilding is to the north.		28. No. of Stories 2	
45. Sources of Information History of Cooper County 1919 Oral history-Flecter Nixon		29. Basement? Yes <input type="checkbox"/> No <input checked="" type="checkbox"/>	
		30. Foundation Material ashlar stone	
		31. Wall Construction frame	
		32. Roof Type & Material gable-asphalt sh.	
		33. No. of Bays Front 3 Side 2	
		34. Wall Treatment clapboard	
		35. Plan Shape rec.	
		36. Changes (Explain in #42) Addition <input checked="" type="checkbox"/> Altered <input type="checkbox"/> Moved <input type="checkbox"/>	
		37. Condition Interior <input type="checkbox"/> Exterior <input checked="" type="checkbox"/> good	
		38. Preservation Underway? Yes <input checked="" type="checkbox"/> No <input type="checkbox"/>	
		39. Endangered? By What? Yes <input type="checkbox"/> No <input checked="" type="checkbox"/>	
		40. Visible from Public Road? Yes <input checked="" type="checkbox"/> No <input type="checkbox"/>	
		41. Distance from and Frontage on Road	
		46. Prepared by J. Shields/R. Dyer	
		47. Organization Friends of Historic Boonville	
		48. Date 4/8/83	
		49. Revision Date 12/83	

Topographic map of the Wooldridge area in Oregon. The map shows contour lines with elevations such as 646, 630, 617, 627, 600, 650, 700, and 580. Key locations and features include:

- Wooldridge**: A small settlement or farmstead indicated by a cluster of dots.
- Petite**: A location to the southwest of Wooldridge.
- Saline**: A location to the southeast of Wooldridge.
- JOURI**: A road or boundary line running diagonally across the top right.
- PACIFIC**: A road or boundary line running diagonally across the bottom right.
- Cem.**: A cemetery located near Wooldridge.
- BM 579**: A benchmark located near the cemetery.
- BR 579**: A road or boundary line running vertically through the center.
- 617**: An elevation point on the vertical road.
- 627**: An elevation point on the vertical road.
- 600**: An elevation point on the western side.
- 650**: An elevation point on the southern side.
- 700**: An elevation point on the southern side.
- 580**: An elevation point on the eastern side.

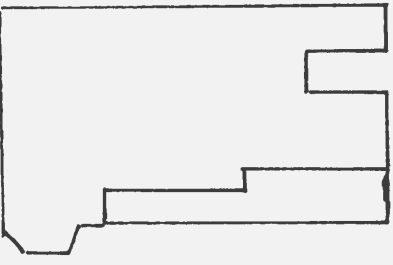
The map also shows a dashed line, possibly a boundary or a different type of road, and a solid line, possibly a road or a boundary. A small inset map in the top right corner shows the location of the area within the state of Oregon.

A black and white photograph of a large, two-story Victorian-style house. The house features a prominent corner tower with a gabled roof and decorative diamond-shaped windows. A wrap-around porch with ornate railings encircles the front and side of the house. The house is situated on a grassy hill, with large trees flanking it on both sides. The overall style is characteristic of late 19th-century architecture.

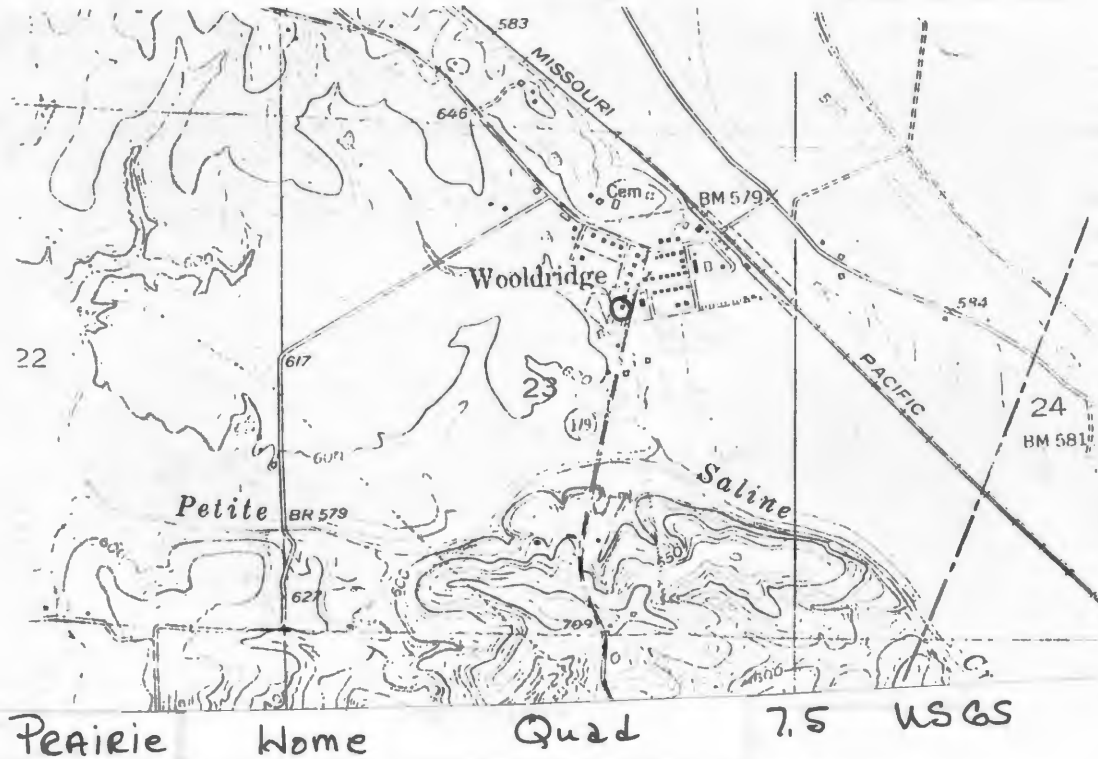


Office of Historic Preservation, P.O. Box 176, Jefferson City, Missouri 65101

HISTORIC INVENTORY

1. No. S-16		4. Present Name(s) G.O. Doritz		81CP01-78	
2. County Cooper		5. Other Name(s)			
3. Location of Negatives Friends of Historic Boonville		W.J. Wooldridge Residence			
6. Specific Location St Rt 179 Lot 7, 1st addition to Wooldridge NW 1/4 of NE 1/4 of Section 23, T48N, R15W		16. Thematic Category		28. No. of Stories 2	
7. City or Town if Rural Township & Vicinity Wooldridge Saline		17. Date(s) or Period c1910		29. Basement? Yes No X	
8. Site Plan with North Arrow 		18. Style or Design 45 - 21 Vernacular-Queen Anne Aff.		30. Foundation Material ashlar stone	
		19. Architect or Engineer		31. Wall Construction frame	
		20. Contractor or Builder W.J. Wooldridge		32. Roof Type & Material hip-asphalt sh.	
		21. Original Use, if apparent residence		33. No. of Bays Front 4 Side 2	
		22. Present Use residence		34. Wall Treatment clapboard	
		23. Ownership Public <input type="checkbox"/> Private <input checked="" type="checkbox"/>		35. Plan Shape rect irr	
		24. Owner's Name & Address, if known G.O. Doritz Wooldridge, MO		36. Changes (Explain in #42) Addition <input type="checkbox"/> Altered <input type="checkbox"/> Moved <input type="checkbox"/>	
9. Coordinates UTM Lat Long Prairie Home		25. Open to Public? Yes <input type="checkbox"/> No <input checked="" type="checkbox"/>		37. Condition Interior Exterior good	
10. Site Building Structure Object		26. Local Contact Person or Organization Friends of Historic Boonville		38. Preservation Underway? Yes X No	
11. On National Register? Yes <input type="checkbox"/> No <input checked="" type="checkbox"/>		27. Other Surveys in Which Included		39. Endangered? By What? Yes No X	
12. Is It Eligible? Yes <input type="checkbox"/> No <input checked="" type="checkbox"/>				40. Visible from Public Road? Yes X No	
13. Part of Estate Yes <input type="checkbox"/> No <input checked="" type="checkbox"/>				41. Distance from and Frontage on Road	
14. District Potent? Yes <input type="checkbox"/> No <input checked="" type="checkbox"/>					
15. Name of Established District					
42. Further Description of Important Features The two story gabled roof structure is covered with asphalt shingles, has jigsaw shingles in gable ends. Chamfered bays at 2nd story. Windows are 1-over-1 and have lintels. It rests on a ashlar stone foundation. The chimney projects from roof crest. Porches at 1st and 2nd story levels, protect single leaf entrances have round columns and a balustrade. Lattice work adorn the bottom of the 1st story porch. The structure is covered with clapboard.					
43. History and Significance The structure was built by William J. Wooldridge, President of the Bank of Wooldridge for 15 years. Wooldridge and son H.H. Wooldridge II, who laid out the community when the railroad arrived in 1901. He was educated in the public schools of the area and Hooper Institute at Clarksburg. He taught at the school a number of years, however he was also involved in the merchantile business, farming and stockraising. In 1914, he drilled an artesian well, 197 feet deep the only one of its kind in this part of the state on his property. (over)					
44. Description of Environment and Outbuildings The house sits on a hill facing unto Saline Ave. east. In the botton of the hillside, directly in front of the structure, is an arched roofed concrete garage.					
45. Sources of Information Oral history H.H. Wooldridge G. O. Doritz				46. Prepared by J. Shields/R. Dyer	
				47. Organization Friends of Historic Boonville	
				48. Date 4/8	
				49. Revision Date 12/83	

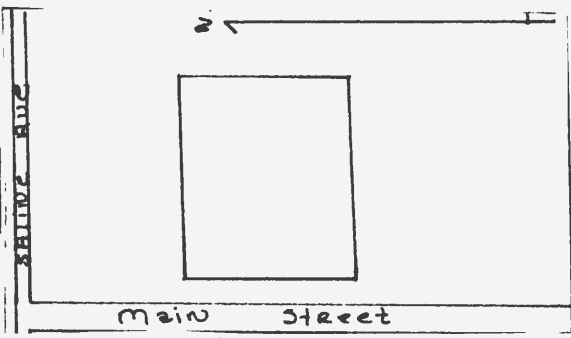
43. (cont.) In 1919, he owned 1350 acres of land, had 800 head of hogs and 141 head of cattle. He married Lily Hooper, daughter of the W. E. Hooper in 1890. The structure is now owned by G. O. Doritz (c1965).

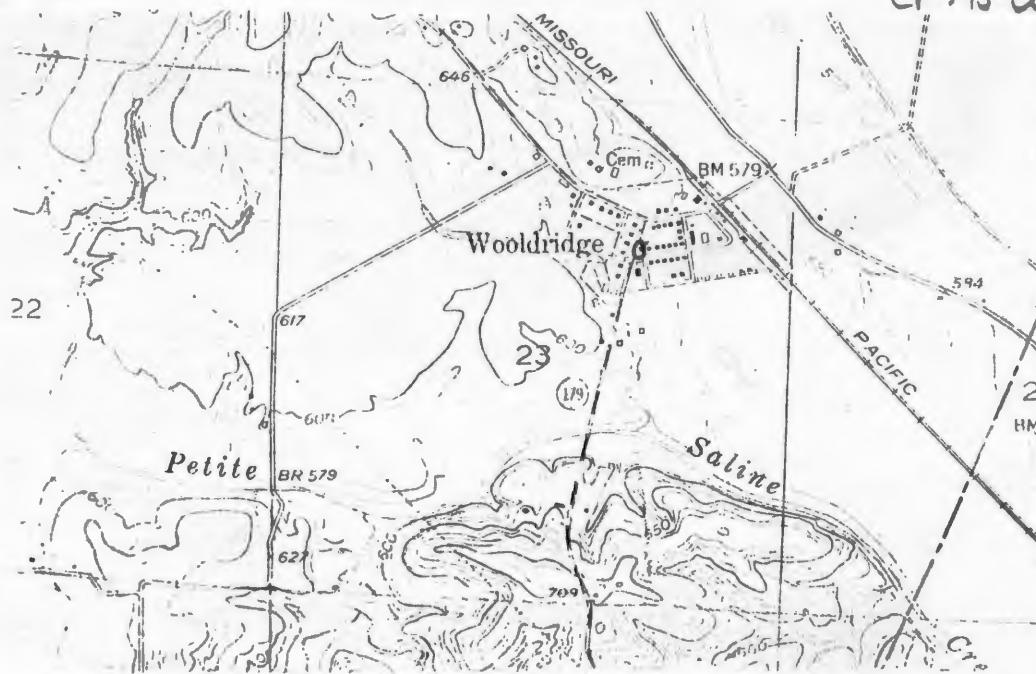




Office of Historic Preservation, P.O. Box 176, Jefferson City, Missouri 65101

HISTORIC INVENTORY

1. No. S-17		4. Present Name(s) Wooldridge Baptist Church		8. Other Name(s) 81CP0179	
2. County Cooper		3. Location of Negatives Friends of Historic Boonville			
6. Specific Location St. Rt. 179 Lot 9, Original Town of Wooldridge NE 1/4 of NE 1/4 of Section 23 T48N, R15W		16. Thematic Category		28. No. of Stories 1	
7. City or Town, if Rural, Township & Vicinity Wooldridge Saline		17. Date(s) or Period 1908		29. Basement? Yes No X	
8. Site Plan with North Arrow 		18. Style or Design Vernacular 72		30. Foundation Material quarried stone	
9. Coordinates Lat Long Prairie Home		19. Architect or Engineer		31. Wall Construction frame	
10. Site Building Object Structure Object		20. Contractor or Builder		32. Roof Type & Material gable-asph sh.	
11. On National Register? Yes No X		21. Original Use, if apparent residence Church		33. No. of Bays Front 3 Side 3	
12. Is It Eligible? Yes No X		22. Present Use Church		34. Wall Treatment asbestos siding	
13. Part of Estab. Hist. Dist.? Yes No X		23. Ownership Public Private X		35. Plan Shape rec.	
14. District Potent.? Yes No X		24. Owner's Name & Address, if known Trustees Wooldridge, MO		36. Changes (Explain in #42) Addition Altered Moved	
15. Name of Established District		25. Open to Public? Yes No X		37. Condition Interior Exterior good	
42. Further Description of Important Features The one story frame structure rests on a quarried stone foundation. It has a gable roof covered with asphalt shingles, returns and a cupola. The single leaf entrance is unprotected and has a transom. Windows are 1-over-1. The original details are obscured with application of asbestos siding.		26. Local Contact Person or Organization Friends of Historic Boonville		38. Preservation Underway? Yes X No	
43. History and Significance Little is known of the early church history. Congregations was organized after railroad went through community and the sturcutre built shortly after that. Service are now held twice a month by a visitin minister. Regular service and a full time minister were here until c 1940.		27. Other Surveys in Which Included		39. Endangered? By What? Yes No X	
44. Description of Environment and Outbuildings The structure sits at the corner of Saline Ave and Main St. facing South. A large garden is to the East. State Highway 178 is to the West. No other outbuildings are associated with the structure.		46. Prepared by J. Shields/R. Dyer		40. Visible from Public Road? Yes X No	
45. Sources of Information Oral History: Flecter Nixon		47. Organization Friends of Historic Boonville		41. Distance from and Frontage on Road	
48. Date 4/8/83		49. Revision 12/83			




Prairie Home Quad 7.5 USGS



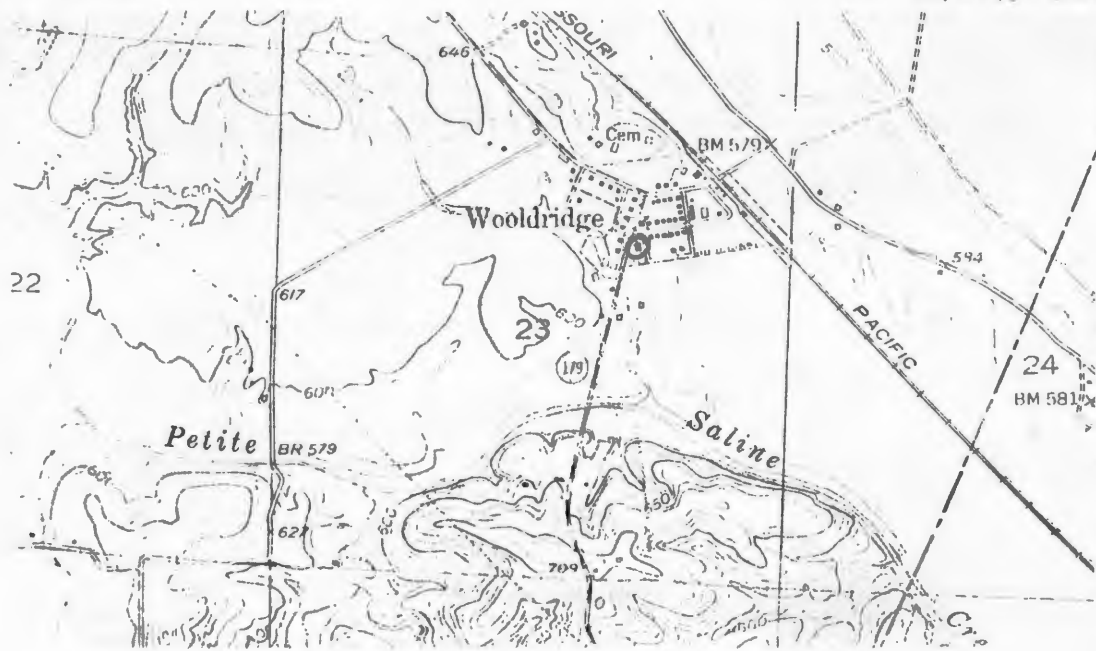


Office of Historic Preservation, P.O. Box 176, Jefferson City, Missouri 65101

HISTORIC INVENTORY

1. No. S-18		4. Present Name(s) Wooldridge Community Building		81CP0180	
2. County Cooper		5. Other Name(s)			
3. Location of Negatives Friends of Historic Boonville		Wooldridge Public School			
6. Specific Location St. Rt. 179 Lot 16 Original town of Wooldridge NE 1/4 of NE 1/4 of Section 23 T48N, R15W		16. Thematic Category 100		28. No. of Stories 1	
7. City or Town Wooldridge		17. Date(s) or Period 1908		29. Basement? Yes NoX	
8. Rural, Township & Vicinity Saline		18. Style or Design Vernacular		30. Foundation Material poured concrete	
9. Site Plan with North Arrow, 		19. Architect or Engineer		31. Wall Construction frame	
10. Coordinates Lat Long Prairie Home		20. Contractor or Builder		32. Roof Type & Material gable-rib tin	
11. On National Register? Yes NoX		21. Original Use, if apparent residence school		33. No. of Bays Front 3 Side 2	
12. Is It Eligible? Yes NoX		22. Present Use community center		34. Wall Treatment vynl siding	
13. Part of Estab. Hist. Dist.? Yes NoX		23. Ownership Public PrivateX		35. Plan Shape rec.	
14. District Potential? Yes NoX		24. Owner's Name & Address, if known City of Wooldridge Wooldridge, MO		36. Changes (Explain in #42) Addition, Altered X Moved	
15. Name of Established District		25. Open to Public? Yes NoX		37. Condition Interior Exterior good	
16. Further Description of Important Features The single leaf entrance is encompassed by a chamfered bay. The structure rests on a poured concrete foundation and is covered with vynl siding. Windows are 2-over-2 and have lintels. The gable roof is covered with rib tin and the ends have returns. Structures appearance is altered due to the siding.		26. Local Contact Person or Organization Friends of Historic Boonville		38. Preservation Underway? Yes NoX	
17. Other Surveys in Which Included		27. Endangered? By What? Yes NoX		39. Visible from Public Road? YesX No	
18. History and Significance In 1919, the school had a daily average attendance of 64 and F.B. Hopkins was the district clerk. The school operated into the late 1940's, when students were transferred to public schools in Boonville. The building was purchased by the community of Wooldridge as a community Hall at that time. NOTE: ADDITIONAL INFORMATION ON WOOLDRIDGE CAN BE FOUND ON S-11		40. Distance from and Frontage on Road		41. Distance from and Frontage on Road	
42. Description of Environment and Outbuildings The structure sits at the corner of Main & Saline Ave. Facing North. State Highway 179 is to the west. A vacant lot is to the east.		43. Sources of Information		44. Prepared by J. Shields/R. Dyer	
45. Sources of Information		46. Organization Friends of Historic Boonville		47. Date 12/83	

CP-AS-002-1137

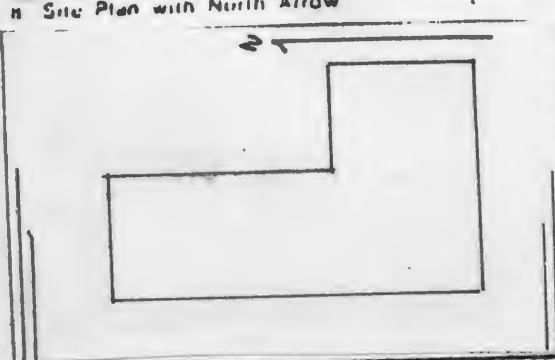


Prairie Home Quad 7.5 USGS





Office of Historic Preservation HISTORIC INVENTORY

1. No. S-1		4. Present Name(s) Adair Property		81CP0165	
2. County Cooper		5. Other Name(s):			
3. Location of Negatives Friends of Historic Boonville		Mills-Woolridge-Adair Residence			
6. Specific Location SE 1/4 of SE 1/4 of Section 23 T48N, R15 W		16. Thematic Category		28. No. of Stories 1	
7. City or Town Saline		17. Date(s) or Period c1880		29. Basement? Yes No	
8. Site Plan with North Arrow		18. Style or Design Vernacular		30. Foundation Material cutstone	
		19. Architect or Engineer		31. Wall Construction frame	
9. Coordinates Lat Long		20. Contractor or Builder		32. Roof Type & Material gable-asphalt sh.	
UTM		21. Original Use, if apparent residence		33. No. of Bays Front 1 Side -	
Prairie Home		22. Present Use residence		34. Wall Treatment asbestos siding	
10. Site Building		23. Ownership Public <input type="checkbox"/> Private <input checked="" type="checkbox"/>		35. Plan Shape	
Structure <input checked="" type="checkbox"/> Object <input type="checkbox"/>		24. Owner's Name & Address, if known Arthur Adair RR Woolridge, MO		36. Changes (Explain in #42) Addition Altered Moved	
11. On National Register? Yes <input type="checkbox"/> No <input checked="" type="checkbox"/>		25. Open to Public? Yes <input type="checkbox"/> No <input checked="" type="checkbox"/>		37. Condition Interior Exterior good	
12. Is it Eligible? Yes <input checked="" type="checkbox"/> No <input type="checkbox"/>		26. Local Contact Person or Organization Friends of Historic Boonville		38. Preservation Underway? Yes <input checked="" type="checkbox"/> No <input type="checkbox"/>	
13. Part of Estab. Hist. Dist.? Yes <input type="checkbox"/> No <input checked="" type="checkbox"/>		27. Other Surveys in Which Included		39. Endangered? By What? Yes <input type="checkbox"/> No <input checked="" type="checkbox"/>	
14. District Potential? Yes <input type="checkbox"/> No <input checked="" type="checkbox"/>		40. Visible from Public Road? Yes <input checked="" type="checkbox"/> No <input type="checkbox"/>		41. Distance from and Frontage on Road	
15. Name of Established District					
42. Further Description of Important Features The one story frame structure rests on a cut stone foundation. It has a gable roof covered with asphalt shingles. Chimney's are at the end of East and West ell. Windows are 1-over-1 and trabecated. The single leaf entrance is protected by a small gable cap. The structure is covered with asbestos siding which obscures original detailing.					
43. History and Significance The structure was possibly built by John J. Mills in c 1880. Mills, a German immigrant arrived in Cooper County in 1852. He worked for Benjamin Hawkins and helped him build a bridge across the Pete Saline at Big Lick (Gooches Mill). He later worked at the mill there. In 1855 he began farming with 80 acres. After serving in the Missouri State Militia during the Civil War, he returned to farming and increased his acreage to 300 (over)					
44. Description of Environment and Outbuildings The structure sits close to State Highway 87 facing West. A new metal machine shed is to the Northeast. A cistern is to the east. A small vertical board shed is to the Southeast.					
45. Sources of Information History of Cooper County 1883 Cooper County Maps 1874-1975				46. Prepared by J. Shields/R. Dyer	
				47. Organization Friends of Historic Boonville	
				48. Date 5/81	
				49. Revision Date 12/83	

43 (cont.) by 1883 (including this house and land). He owned the property through 1900. The next owner was W. J. Wooldridge, folloed by Harold Adair, Ira Adair and the present owner Arthur Adair (since 1950).



PRAIRIE HOME Quad 7.5 USGS





Office of Historic Preservation, P.O. Box 176, Jefferson City, Missouri 65101

HISTORIC INVENTORY

1. No. S-63		4. Present Name(s) Helmrich-Wooldridge Elevator		81CPO224 Elevator	
2. County Cooper		5. Other Name(s)		81CPO225 barn	
3. Location of Negatives Friends of Historic Boonville					
6. Specific Location St. Rt 179 NE 1/4 of NE 1/4 of Section 23 T48N, R15W		16. Thematic Category		28. No. of Stories 3	
7. City or Town Wooldridge		17. Date(s) or Period 1914		29. Basement? Yes X Partical No	
8. Site Plan with North Arrow		18. Style or Design Vernacular		30. Foundation Material poured concrete	
9. Coordinates UTM		19. Architect or Engineer		31. Wall Construction frame	
10. Site Building		20. Contractor or Builder W. J. Wooldridge		32. Roof Type & Material gable-st. seam met.	
11. On National Register? Yes <input type="checkbox"/> No <input checked="" type="checkbox"/>		21. Original Use, if apparent Mill -10 barn 09		33. No. of Bays Front Side	
12. Is it Eligible? Yes <input type="checkbox"/> No <input checked="" type="checkbox"/>		22. Present Use 10A 09D Mill =		34. Wall Treatment pressed tin	
13. Part of Estab. Hist. Dist.? Yes <input type="checkbox"/> No <input checked="" type="checkbox"/>		23. Ownership Public <input type="checkbox"/> Private <input checked="" type="checkbox"/>		35. Plan Shape irr	
14. District Potent.? Yes <input type="checkbox"/> No <input checked="" type="checkbox"/>		24. Owner's Name & Address, if known Ed Helmrich RR Boonville, MO		36. Changes (Explain in #42) Addition <input checked="" type="checkbox"/> Altered <input checked="" type="checkbox"/> Moved <input type="checkbox"/>	
15. Name of Established District		25. Open to Public? Yes <input type="checkbox"/> No <input checked="" type="checkbox"/>		37. Condition Interior Exterior good	
16. Local Contact Person or Organization Friends of Historic Boonville		26. Local Contact Person or Organization Friends of Historic Boonville		38. Preservation Underway? Yes <input checked="" type="checkbox"/> No <input type="checkbox"/>	
17. Other Surveys in Which Included		27. Other Surveys in Which Included		39. Endangered? By What? Yes <input type="checkbox"/> No <input checked="" type="checkbox"/>	
18. Visible from Public Road? Yes <input checked="" type="checkbox"/> No <input type="checkbox"/>		28. Distance from and Frontage on Road		40. Visible from Public Road? Yes <input checked="" type="checkbox"/> No <input type="checkbox"/>	
19. Distance from and Frontage on Road		41. Distance from and Frontage on Road		42. Further Description of Important Features	

42. Further Description of Important Features The east section is three stories with a small gable roof projection and a taller pent projection. The foundation is poured concrete. A large bay has been cut into the south facade and also windows have been altered to 4-over-4 and trabeated. A pent section, on the west serves as a drive through dumping area. Attached to this is a pent additions, which serves as an office. Windows here are 1-over-1 and a entrance with condete stoop is on the west facade. The entire structure is covered with pressed and rib tin. On the east facade a large loading door wused for excess by rail cars has been cut into the facade.

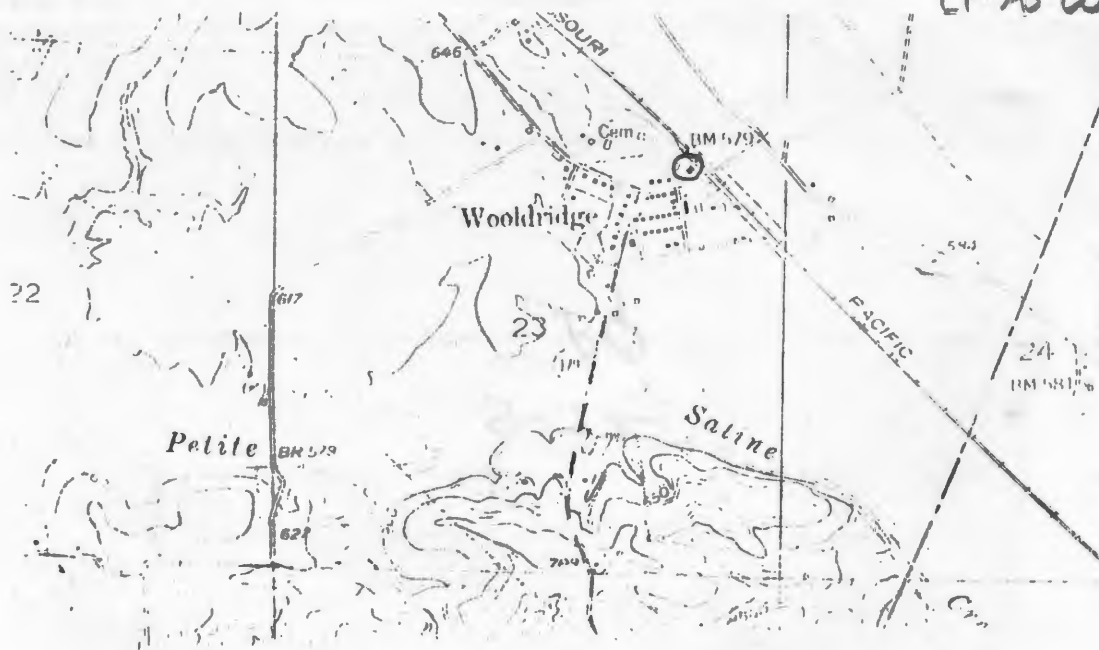
43. History and Significance NOTE: This elevator is actually part of the community of Wooldridge. It was not included (numbered) in that area because survey team received conflicting contrustion date. When actually data concerning date was ascertained, it was instered into survey at this point). The Mill was constructed by William J. Wooldridge, (W.J.) See S-11 for additonal information. It was primarily a feed and flour mill with a capacity of 60 barrels a day. The mill has been owned by Ed Helmrich as part of his extensive farm supply busines since the 1950's

44. Description of Environment and Outbuildings Grain is still shipped from the site on the MO-Pac Railroad.

The structure faces South and a large graveled area for parking is located here. To the east is the MO-Pac Railroad tracks. On the northwest is a large gabe roof mortise and tendon barn. Across the road are metal storage bins. The community of Wooldridge is to the Southwest.

45. Sources of Information
History of Cooper County-1883 & 1919
Maps of Cooper County-1874 through 1975

46. Prepared by
J. Shields/R.Dyer
47. Organization Friends of Historic Boonville



Prairie Home Quad 7.5 USGS





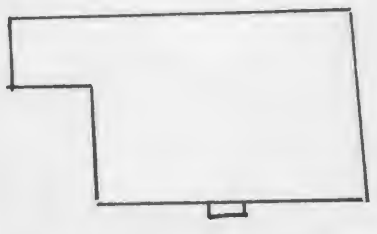
Helmreich
Farm Supply

ARCO
LUBE

OFFICE OF HISTORIC PRESERVATION, P.O. BOX 170, JEFFERSON CITY, MO 64101

HISTORIC INVENTORY

CP-AS-002-1140

1. No. S-2		4. Present Name(s) Pohlman Property	
2. County Cooper		5. Other Name(s) (if)	
3. Location of Negatives Friends of Historic Boonville		6. Pursley-Rimel-Good-Stock-"Hannie Branch Stock Farm"	
6. Specific Location St Rt. 79		16. Thematic Category	
SW 1/4 of SW 1/4 of Section 26 T48N, R15 W Woolridge		17. Date(s) or Period c1880	
7. City or Town Saline		18. Style or Design Vernacular DO	
8. Site Plan with North Arrow		19. Architect or Engineer	
		20. Contractor or Builder	
		21. Original Use, if apparent residence	
9. Coordinates UTM		22. Present Use Residence	
10. Building		23. Ownership Public <input type="checkbox"/> Private <input checked="" type="checkbox"/>	
11. On National Register? Yes <input type="checkbox"/> No <input checked="" type="checkbox"/>		24. Owner's Name & Address, if known Wilbur Pohlman RR Woolridge, MO	
12. Is it Eligible? Yes <input type="checkbox"/> No <input checked="" type="checkbox"/>		25. Open to Public? Yes <input type="checkbox"/> No <input checked="" type="checkbox"/>	
13. Part of Estate? Yes <input type="checkbox"/> No <input checked="" type="checkbox"/>		26. Local Contact Person or Organization Friends of Historic Boonville	
14. District Potentially? Yes <input type="checkbox"/> No <input checked="" type="checkbox"/>		27. Other Surveys in Which Included	
15. Name of Established District		28. No. of Stories 1	
		29. Basement? Yes <input checked="" type="checkbox"/> No <input type="checkbox"/>	
		30. Foundation Material field stone-pd. con	
		31. Wall Construction frame	
		32. Roof Type & Material gable-asphalt sh.	
		33. No. of Bays Front 3 Side 4	
		34. Wall Treatment asbestos siding	
		35. Plan Shape L	
		36. Changes (Explain in #42) Addition Altered Moved	
		37. Condition Interior Exterior good	
		38. Preservation Underway? Yes <input type="checkbox"/> No <input checked="" type="checkbox"/>	
		39. Endangered? By What? Yes <input type="checkbox"/> No <input checked="" type="checkbox"/>	
		40. Visible from Public Road? Yes <input type="checkbox"/> No <input checked="" type="checkbox"/>	
		41. Distance from and Frontage on Road	

42. Further Description of Important Features The rear room of the ell rests on a field stone foundation and appears to be of heavy timber construction (possibly log). Interior walls are extremely thick. The roof is gable and covered with asphalt shingles. Windows are 2-over-2 and treated with lintels. Chimneys project straddle from roof crest at ends of main block. The single leaf entrance is protected by a projecting gable cap supported with battered columns and a east-lake balustrade. The main block rests on a poured concrete foundation which opens at the North end. The structure is covered with asbestos siding.

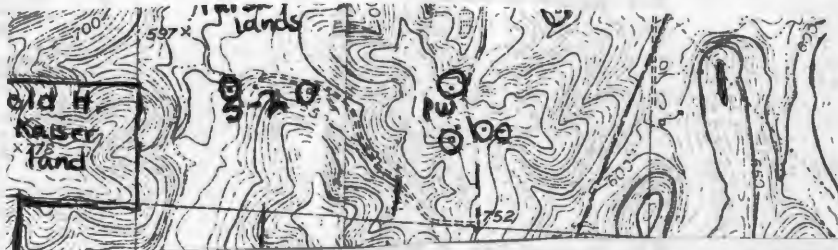
43. History and Significance Part of the structure was probably built by John Pursley c1877, who was born in Cooper County in 1848, the son of early settler (c1815), Garvin Pursley. Pursley settled on this farm in c1875 when he married Julia Rector. His ownership continued through c1890. By 1897 it is the property of Hugh Good. In 1915, Otto F. Stock is the owner. He probably expanded the structure to its present size. Stock called the farm "Hannie Branch Stock Farm" (over)

44. Description of Environment and Outbuildings The dwelling sits off State Highway 87, at the end of a long (.4 of a mile) lane. A small vertical Board outbuilding is to the North. The structure is enclosed within a fenced yard. It faces East over looking a valley.

45. Sources of Information
History of Cooper County 1883-1919
Maps of Cooper County-1874-1975

46. Prepared by J. Shields/R.Dyer
47. Organization Friends of Historic Boonville
48. Date 5/81 49. Revision Date(s) 12/83

43. (cont.) however by 1919 he is living in Moniteau County. In 1925, the farm and residence were part of the 1350 acres owned by William J. Woodridge. Woolridge "all round hustler" was from the family ater who the community of Woolridge is named and was born in Cooper County in 1870. Wooldridge was married to Lily Hooper, daughter of Professor J.N. Hooper, who operated Hooper Institue of Clarksburg, Missouri in Boone County. After Wooldridges death, the property was purchased by Leo Pohlman. Pohlman lived here until the 1950's. The structure was then used as a tenant house. The property is now owned by his son, Wilbur.



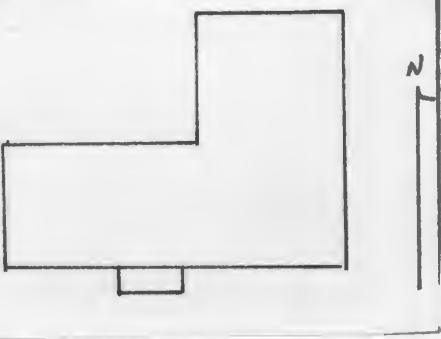
Prairie Home Quad 7.5 USGS

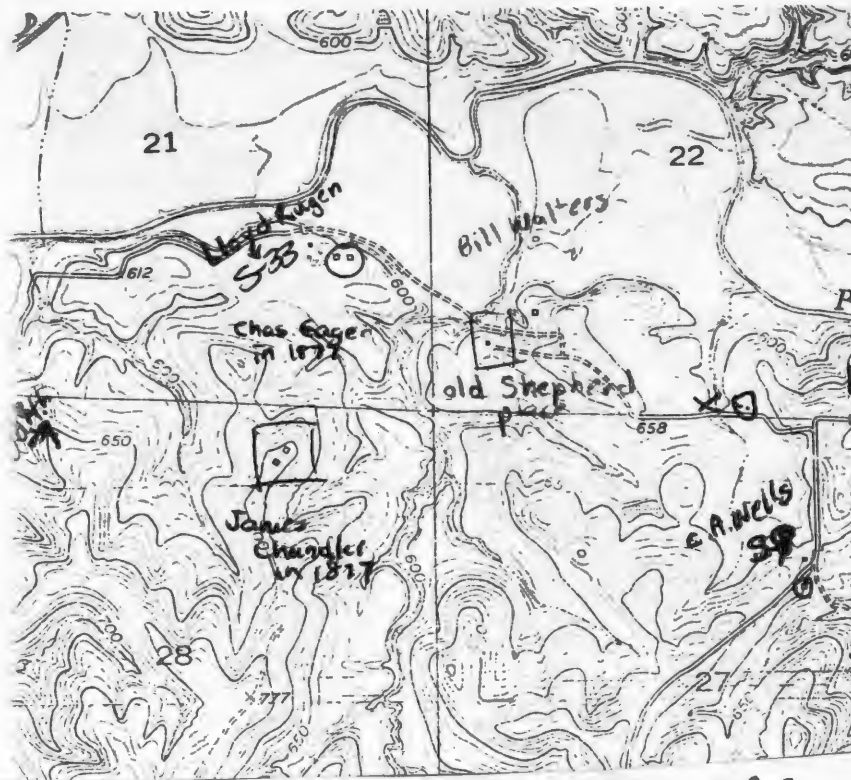




Office of Historic Preservation, P.O. Box 176, Jefferson City, Missouri 65101

HISTORIC INVENTORY

1. Neg S-9		4. Present Name(s) Wells Property		8. CP# 0171	
2. County Cooper		5. Other Name(s)			
3. Location of Negatives Friends of Historic Boonville		"Clover Dale Farm" Diehl, Treat Residence			
6. Specific Location St. Rt. 179 NW 1/4 of NW 1/4 of Section 27 T48N, R15W		16. Thematic Category		28. No. of Stories 2	
7. City or Town Saline		17. Date(s) or Period c1915		29. Basement? Yes No X	
8. Site Plan with North Arrow 		18. Style or Design Vernacular		30. Foundation Material poured concrete	
9. Coordinates UTM Lat Long Prairie Home 4304700		19. Architect or Engineer		31. Wall Construction frame	
10. Site Building Structure Object		20. Contractor or Builder Theorde Diehl		32. Roof Type & Material gable-asp. sh.	
11. On National Register? Yes No X		21. Original Use, if apparent residence		33. No. of Bays Front 3 Side 1	
12. Is It Eligible? Yes No X		22. Present Use residence		34. Wall Treatment vynl siding	
13. Part of Estab Hist Dist? Yes No X		23. Ownership Public Private X		35. Plan Shape Egg-L	
14. District Potential? Yes No X		24. Owner's Name & Address, if known C.A. Wells RR Woolridge, MO		36. Changes (Explain in #42) Addition X Altered X Moved	
15. Name of Established District		25. Open to Public? Yes No X		37. Condition Interior Exterior good	
42. Further Description of Important Features The two story structure is greatly altered with additions, change of window style and application of vynl siding. On the west end is a new stone fireplace chimney. The structure rests on a poured concrete foundation. It has a gable roof covered with asphalt shingles. The single leaf entrance is projected by a pent porch supported by battered columns. Windows are 1-over-1 and trabeated.		26. Local Contact Person or Organization Friends of Historic Boonville		38. Preservation Underway? Yes X No	
43. History and Significance "Clover Dale Farm" Was built by Theodore Diehl in c 1915. Diehl's grandfather was among a group of home guard who were "massacred" by "Bloody Bill" Andersons men at Gooches Mill in the fall of 1864. Diehl's ownership continued through c 1930. Earl Treat owned the Property 1950-1975 and C. A. Wells is the present owner and makes the structure is home and is responsible for the additions and alterations.		27. Other Surveys in Which Included		39. Endangered? By What? Yes No X	
44. Description of Environment and Outbuildings The house sits a a curve in the county gravled road facing south. A new frame outbuilding is to the north. Other outbuilding sits across the road to the west.		45. Sources of Information Maps-1874-1975 History of Cooper County, 1919		40. Visible from Public Road? Yes X No	
		46. Prepared by J. Shields/R. Dyer		41. Distance from and Frontage on Road	
		47. Organization Friends of Historic Boonville		48. Date 4/8	
		49. Revision Date 12/83			




Prairie Home Quad 7.5 USGS





Office of Historic Preservation, P.O. Box 176, Jefferson City, Missouri 65101

HISTORIC INVENTORY

1. No. 26		4. Present Name(s) Miller Property		8CP 0188	
2. County Cooper		5. Other Name(s)			
3. Location of Negatives Friends of Historic Boonville		Schilb-Miller Residence			
6. Specific Location St. Rt. 179 SW 1/4 of SW 1/4 of Section 33 T48N, R15W Gootch Hill		16. Thematic Category		28. No. of Stories 1	
7. City or Town		17. Date(s) or Period c1870's 00		29. Basement? Yes No X	
8. Rural Township & Vicinity Saline		18. Style or Design Vernacular		30. Foundation Material quarried stone	
9. Site Plan with North Arrow		19. Architect or Engineer		31. Wall Construction frame	
		20. Contractor or Builder		32. Roof Type & Material gable-asph. sh.	
		21. Original Use, if apparent residence		33. No. of Bays Front - Side -	
		22. Present Use Abandoned		34. Wall Treatment clapboard-asb. sid.	
		23. Ownership Public Private X		35. Plan Shape rec.	
24. Owner's Name & Address, if known Wilbur Miller Boonville, MO		25. Open to Public? Yes No X		36. Changes (Explain in #42) Addition X Altered X Moved X	
26. Local Contact Person or Organization Friends of Historic Boonville		27. Other Surveys in Which Included		37. Condition Interior deteriorated Exterior deteriorated	
28. Further Description of Important Features The one story frame structure has a gable roof (covered with asphalt shingles and rib tin) and end chimneys with corbelled caps. The gable ends have returns and a boxed eave. Windows vary 6-over-6, 2-over-2 and 1-over-1. It rests on a quarried stone foundation. On the east (front facade) a pent room addition runs the entire length. Another one room addition is to the Northwest and a porch on the southwest. Part of the structure is covered with asbestos siding and part with clapboard.		29. On National Register? Yes No X		30. Is It Eligible? Yes No X	
31. Part of Estab. Hist. Dist.? Yes No X		32. District Potent.? Yes No X		33. Endangered? By What? Yes No X	
34. Name of Established District		35. Visible from Public Road? Yes No X		36. Distance from and Frontage on Road	

42. Further Description of Important Features The one story frame structure has a gable roof (covered with asphalt shingles and rib tin) and end chimneys with corbelled caps. The gable ends have returns and a boxed eave. Windows vary 6-over-6, 2-over-2 and 1-over-1. It rests on a quarried stone foundation. On the east (front facade) a pent room addition runs the entire length. Another one room addition is to the Northwest and a porch on the southwest. Part of the structure is covered with asbestos siding and part with clapboard.

43. History and Significance The structure was probably built by David Schilb in the late 1870's. David's father, Jacob bought 80 acres in 1847 for \$275.00 when he arrived in Cooper County. David's ownership continued until c 1915, when it was owned by J.T. Schibl, followed by Jacob "Jake" Schilb in 1925. After Jake's death in c1940 a negro fram worker Kelly Miller resided in the structure, he hung himself in the NE room in the 1950's. In the late 1960's, a group of "hippies" squatted here for awhile. The structure is owned by Wilbur Miller and vacant.

44. Description of Environment and Outbuildings

Oral History, Audrey King, Hattie Simmons, Ethel Sullins

The house sits off the county graveled road facing east. Frame gabled roofed outbuildings are to the southwest and northwest.

45. Sources of Information

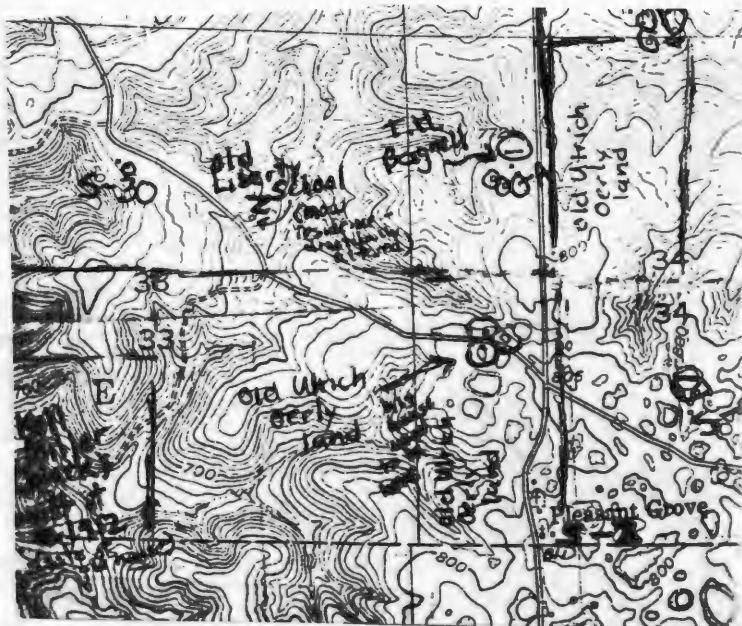
Maps -1874-1975

46. Prepared by

J. Shields/R. Dyer

47. Organization Friends of Historic Boonville

48. Date 4/8/81 49. Revision Date 12/83



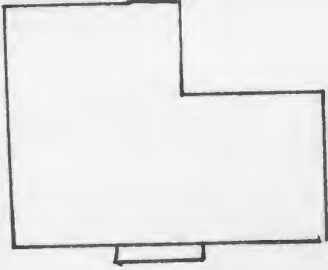
Prairie Home Quad 7.5 USGS





HISTORIC INVENTORY

CP-AS-002-1143

1. No. S-7		4. Present Name(s) Pohlman Property		81CP0169	
2. County Cooper		5. Other Name(s)			
3. Location of Negatives Friends of Historic Boonville		"Locust Twig Farm" Vivian Residence			
6. Specific Location SE 1/4 of SE 1/4 of Section 34 T48N, R15W		16. Thematic Category		28. No. of Stories 2	
7. City or Town Saline		17. Date(s) or Period c1915		29. Basement? Yes No X	
8. Site Plan with North Arrow		18. Style or Design Vernacular		30. Foundation Material poured concrete	
		19. Architect or Engineer		31. Wall Construction frame	
		20. Contractor or Builder		32. Roof Type & Material gable-asp. sh.	
9. Coordinates Lat Long		21. Original Use, if apparent residence		33. No. of Bays Front 3 Side 1	
10. Structure Building		22. Present Use residence		34. Wall Treatment asbestos siding	
11. On National Register? Yes No X		23. Ownership Public Private X		35. Plan Shape rec	
12. Is it Eligible? Yes No X		24. Owner's Name & Address. if known Wilbur Pohlman RR Woolridge, MO		36. Changes (Explain in #42) Addition Altered Moved	
13. Part of Estab. Hist. Dist. Yes No X		25. Open to Public? Yes No X		37. Condition Interior Exterior good	
14. District Potential? Yes No X		26. Local Contact Person or Organization Friends of Historic Boonville		38. Preservation Underway? Yes X No	
15. Name of Established District		27. Other Surveys in Which Included		39. Endangered? By What? Yes No X	
				40. Visible from Public Road? Yes X No	
				41. Distance from and Frontage on Road	

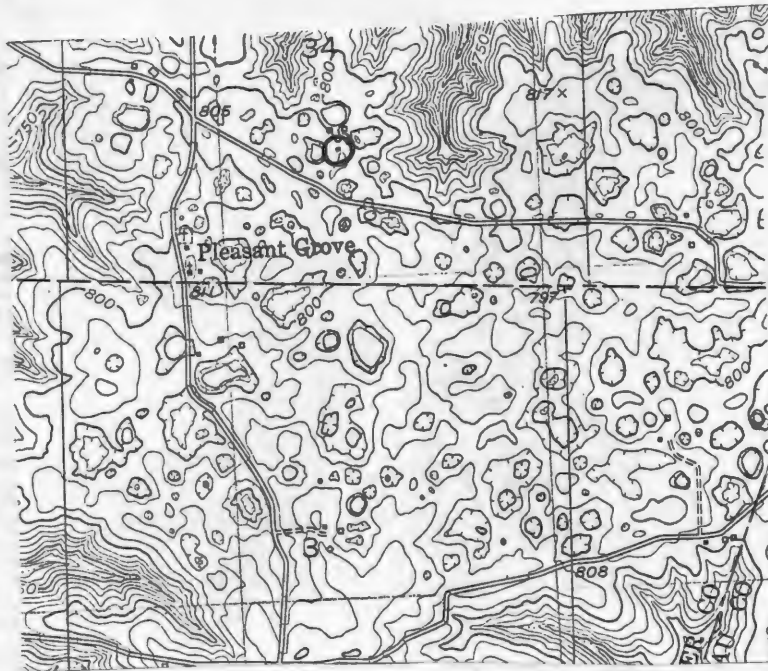
42. Further Description of Important Features The two story frame I-House has a central hall, flanking chimneys. It rests on a poured concrete foundation. The single leaf entrance is protected by a pent porch with turned posts. Windows are 2-over-2 and have lintels. Windows are slightly attenuated. It is covered with asbestos shingles which obscures original detailing.

43. History and Significance The structure was built by George Vifian (Vivian) in c 1915. He named the farm "Locust Twig Farm". In 1925 Emil Erchorst was the owner, followed by Lewis Pohlman. The farm and residence (now used as rental property-Ed & Carolyn McKinzie) is owned by Wilbur Pohlman, nephew of Lewis.

44. Description of Environment and Outbuildings The house sits off the Country gravled road in a fenced yard facing North. A rib tin frame outbuilding is to the Northwest. Other outbuildings, a long pent chicken house, small farm barn are to the southeast.

45. Sources of Information
Oral History: Wilbur Pohlman, Carolyn McKinzie
Maps-1874-1975

46. Prepared by
J. Shields/ R. Dyer
47. Organization Friends of Historic Boonville
48. Date 4/81
49. Revision Date



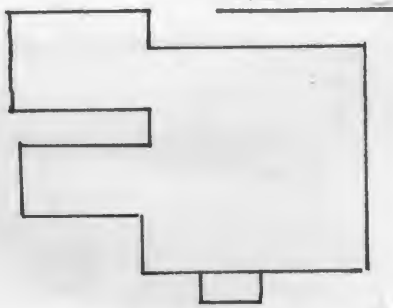
PRAIRIE Home Quad 7.5 USGS



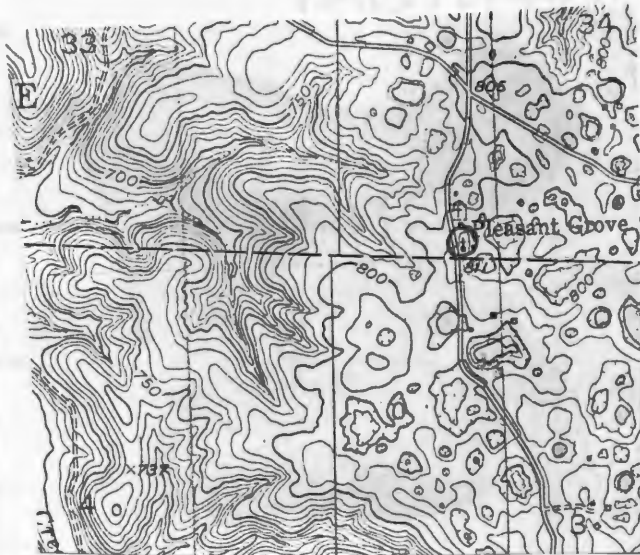


Office of Historic Preservation, P.O. Box 176, Jefferson City, Missouri 65101

HISTORIC INVENTORY

1. No. S-8		4. Present Name(s) Pleasant Grove Immanuel Lutheran Church		81CP0170	
2. County Cooper		5. Other Name(s)			
3. Location of Negatives Friends of Historic Boonville					
6. Specific Location SW 1/4 of SW 1/4 of Section 34 T48N, R15 W		16. Thematic Category 030		28. No. of Stories 1	
7. City or Town Saline		17. Date(s) or Period 1895		29. Basement? Partial Yes NoX	
8. Site Plan with North Arrow 		18. Style or Design Vernacular-Gothic Affinities 70		30. Foundation Material cut stone	
9. Coordinates Lat Long		19. Architect or Engineer		31. Wall Construction frame	
10. Site Building		20. Contractor or Builder		32. Roof Type & Material gable-asphalt sh.	
11. Prairie Home		21. Original Use, if apparent XXXX Residence Church		33. No. of Bays Front 3 Side 5	
12. Is it Eligible? Yes NoX		22. Present Use Church		34. Wall Treatment clapboard	
13. Part of Estab. Hist. Dist? Yes NoX		23. Ownership Public Private		35. Plan Shape rec-irr	
14. District Potentially? Yes NoX		24. Owner's Name & Address, if known Church Trustees RR Woolridge, MO		36. Changes (Explain in #42) Addition, Altered, Moved	
15. Name of Established District		25. Open to Public? restricted Yes NoX		37. Condition Interior excellent Exterior good	
16. Local Contact Person or Organization Friends of Historic Boonville		26. Other Surveys in Which Included		38. Preservation Underway? Yes X No	
17. Further Description of Important Features The gabled roofed structure has a tall steeple with fishscales shingles, projecting gable peaks which have round windows in the East peak and Flu-de-le in others. It is covered with asphalt shingles. Arched lovers indicate enclosure for bell in steeple. The steeple is peaked with a gothic cross. Other exterior details include: Arched 1st story glass windows, a raking cornice and corners which form pilaster. It rests on a cut stone foundation and is covered with clapboard. Double leaf leaf with transom is protected and an enclosure which is extended from bell tower. On the interior, an elaborate wooden alter sits in the middle of the chancellory. Mill work is bullseye. There is an (over)		39. Endangered? By What? Yes NoX		40. Visible from Public Road? Yes X No	
41. History and Significance The church cornerstone reflects the date of April 12, 1895. This church is Lutheran and was formed by german residents of the area. An older church building sat here from 1875 to that date. They along with other german speaking churches in Cooper County voted during the first World War to stop using the german lanuage in their services. The congregation is still active and meets every sunday school and maintains a full time minister. Cemetery reflects the culture of the people who have attended this church.		42. Distance from and Frontage on Road		43. Sources of Information Maps of Cooper County 1874-1975 History of Cooper County, 1919	
44. Description of Environment and Outbuildings The Church sits close to the country graveled road facing north. A small gable roof cottage type house (parsonage) is to the South. A Board and Batten outbuilding is to the East and the Church cemetery is also to the east.		45. Prepared by J. Shields/R. Dyer		46. Organization Friends of Historic Boonville	
47. Date		48. Revision Date		49. Revision Date	

42. (cont.) balcony. Pews are of walnut wood. The Church is extremely well kept.



Prairie Home Quad 7.5 USGS







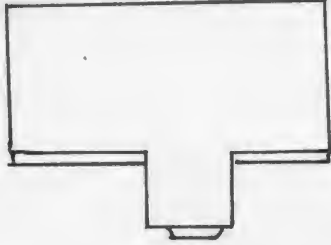


19
825
464
53



OFFICE OF HISTORIC PRESERVATION HISTORIC INVENTORY

CP-AS-002-1145

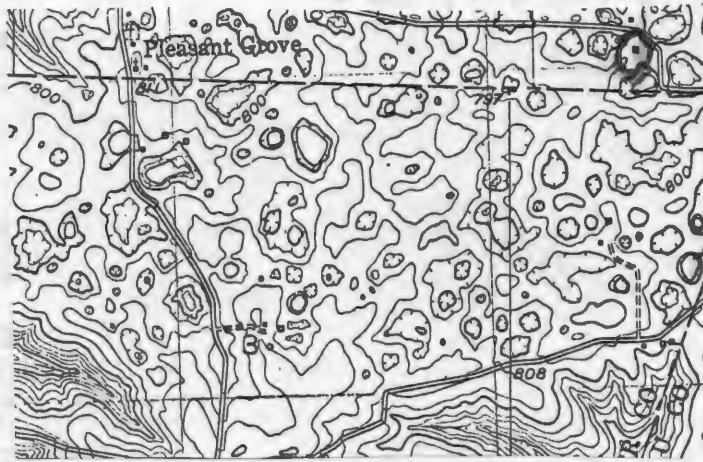
1. No. S-6		4. Present Name(s) Pohlman Residence		SICPOL68	
2. County Cooper		5. Other Name(s) "Hazel Grove Farm"			
3. Location of Negatives Friends of Historic Boonville		16. Thematic Category			
6. Specific Location St. Rt. 179		17. Date(s) or Period c1900		28. No. of Stories 1	
SW 1/4 of SW 1/4 of Section 35 T48N, R15W Woolridge		18. Style or Design Vernacular-Queen Anne Aff.		29. Basement? Yes No X	
		19. Architect or Engineer		30. Foundation Material poured concrete	
7. City or Town Saline		20. Contractor or Builder		31. Wall Construction frame	
8. Site Plan with North Arrow 		21. Original Use, if apparent residence		32. Roof Type & Material gable-asp.sh.	
		22. Present Use residence		33. No. of Bays Front 3 Side 1	
9. Coordinates Lat Long		23. Ownership Public <input type="checkbox"/> Private <input checked="" type="checkbox"/>		34. Wall Treatment asbestos sh.	
10. Structure Building <input type="checkbox"/> Object <input checked="" type="checkbox"/>		24. Owner's Name & Address. if known Wilbur Pohlman RR Woolridge, MO.		35. Plan Shape L	
11. On National Register? Yes <input type="checkbox"/> No <input checked="" type="checkbox"/>		25. Open to Public? Yes <input type="checkbox"/> No <input checked="" type="checkbox"/>		36. Changes (Explain in #42) Addition X Altered Moved	
12. Is it Eligible? Yes <input checked="" type="checkbox"/> No <input type="checkbox"/>		26. Local Contact Person or Organization Friends of Historic Boonville		37. Condition Interior Exterior good	
13. Part of Estate? Yes <input type="checkbox"/> No <input checked="" type="checkbox"/>		27. Other Surveys in Which Included		38. Preservation Underway? Yes <input type="checkbox"/> No <input checked="" type="checkbox"/>	
14. District Potential? Yes <input type="checkbox"/> No <input checked="" type="checkbox"/>				39. Endangered? By What? Yes <input type="checkbox"/> No <input checked="" type="checkbox"/>	
15. Name of Established District				40. Visible from Public Road? Yes <input checked="" type="checkbox"/> No <input type="checkbox"/>	
				41. Distance from and Frontage on Road	

42. Further Description of Important Features The cottage style structure has a gable roof covered with asphalt shingles. Chimney are straddle the crest. There is a small Italianate bay which projects from under the gable cap on the front facade with divided two single leaf entrances which are protected by pent porches with turned posts. Windows are 2-over-2 and the structure is Photo covered with asbestos shingles.

43. History and Significance The structure was built by Henry Knorp (later spelt Knosp). Knorp was born in Cooper County in 1853. He named the farm "Hazel Grove Farm". His ownership continued through 1915. By 1925, it was the property of John W. Bruce, followed by Lester Kirchner, and Wilson Adair. The present owner, Wilbur Pohlman, purchased the property in 1958 and makes the residence his home.

44. Description of Environment and Outbuildings The dwelling sits close to the gravelled road in a fenced yard, facing North. A rib tin garage is to the northwest and another to the West. Across the county road is a large barn and an asbestos covered frame outbuilding.

45. Sources of Information Oral History-Wilbur Pohlman Maps-1874-1975	46. Prepared by J. Shields/R.Dyer
	47. Organization Friends of Historic Boonville
	48. Date 4/81




PRAIRIE HOME Quad 7.5 USGS





Office of Historic Preservation HISTORIC INVENTORY

Jefferson City, CP-A5 002-1146

1 S#3		4 Present Name(s) Smith Property		81CP0167	
2 County Cooper		5 Other Name(s):			
3 Location of Negatives Friends of Historic Boonville		Kaiser Residence			
6 Specific Location NE 1/4 of NE 1/4 of Section 35 T48N, R15W		16 Thematic Category		28 No. of Stories 1 1/2	
7 City or Town Saline		17 Date(s) or Period c1908 12		29 Basement? Yes No X	
8 Site Plan with North Arrow		18 Style or Design Vernacular		30 Foundation Material cut stone	
		19 Architect or Engineer		31 Wall Construction frame	
		20 Contractor or Builder Henry Kaiser		32 Roof Type & Material gable-asp. sh.	
		21 Original Use, if apparent residence		33 No. of Bays Front 3 Side 2	
		22 Present Use residence		34 Wall Treatment clapboard	
9 Coordinates Lat Long UTM		23 Ownership Public <input type="checkbox"/> Private <input checked="" type="checkbox"/>		35 Plan Shape rect.	
10 Site: Building: <i>Prairie Home</i>		24 Owner's Name & Address, if known Everett Smith Woolridge, MO		36 Changes (Explain in #42) Addition Altered Moved	
11 On National Register? Yes <input type="checkbox"/> No <input checked="" type="checkbox"/>		25 Open to Public? Yes <input type="checkbox"/> No <input checked="" type="checkbox"/>		37 Condition Interior Exterior good	
12 Is II Eligible? Yes <input type="checkbox"/> No <input type="checkbox"/>		26 Local Contact Person or Organization Friends of Historic Boonville		38 Preservation Underway? Yes No X	
13 Part of Estab. Hist. Dist.? Yes <input type="checkbox"/> No <input checked="" type="checkbox"/>		27 Other Surveys in Which Included		39 Endangered? By What? Yes No X	
14 District Potent'l? Yes <input type="checkbox"/> No <input checked="" type="checkbox"/>				40 Visible from Public Road? Yes X No	
15 Name of Established District				41 Distance from and Frontage on Road	

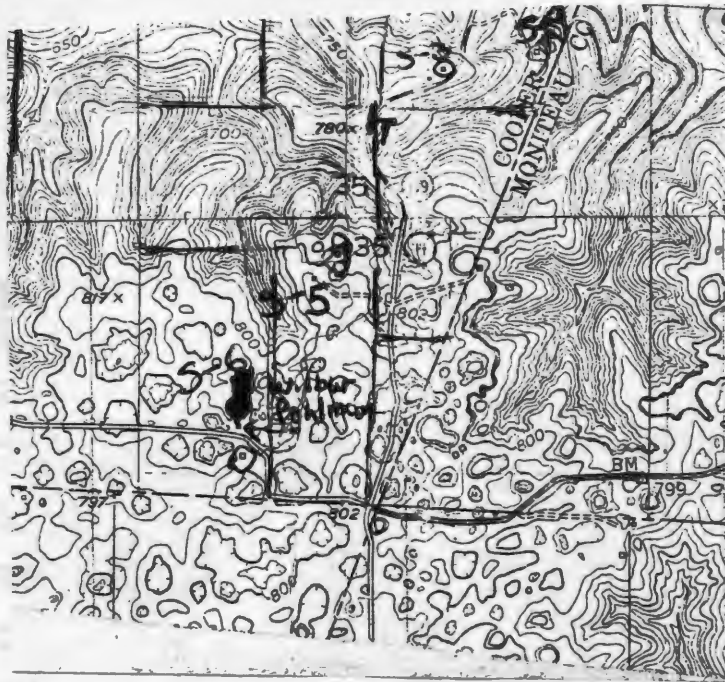
42 Further Description of Important Features The 1 1/2 story structure has a gable roof covered with asphalt shingles. It rests on a cut stone foundation. The two single leaf entrances are protected by an eastlake porch. Windows at the 1st story are 2-over-2 and have lintels. Windows at loft (1/2 story) are 4 light square and small. The structure is covered with clapboard.

43 History and Significance The structure was built by Henry Kaiser in c 1908. Kaiser, was the son of Herman J. Kaiser, whose father had settled in Saline Township in 1860. Kaiser ownership continued until c 1925. In 1928, the present owner purchased the property from the State Savings and Loan Trust Co., of Quincy, Ill.

44 Description of Environment and Outbuildings The structure sits close to State Highway 187 on a curve in a fenced yard facing south. An earthen cellar and a deteriorated vertical Board Barn are to the northwest. A pump and cister are to the west.

45 Sources of Information
History of Cooper County 1919
Maps of Cooper County 1874-1975
Oral History-Everette Smith 4/81

46 Prepared by
J. Shields/R. Dyer
47 Organization Friends of
Historic Boonville
48 Date 4/81 49 Revision Date 12/83



CP-AS-002-1146

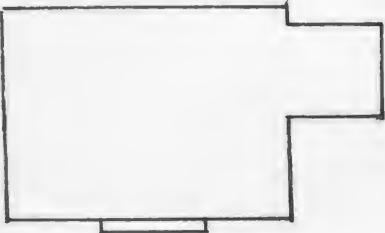
PRAIRIE HOME QUART 7.54565





Office of Historic Preservation, P.O. Box 176, Jefferson City, Missouri 65101

HISTORIC INVENTORY

1. No. S-56		4. Present Name(s) Jenry Property		8. No. of Stories 1	
2. County Cooper		5. Other Name(s)		29. Basement? Yes No X	
3. Location of Negatives Friends of Historic Boonville		6. Specific Location US I-70 SW 1/4 of SW 1/4 of Section 4 T48N, R16W Boonville		30. Foundation Material pd. con. (not original)	
7. City or Town II. Rural Township & Vicinity Saline		16. Thematic Category		31. Wall Construction log-frame	
8. Site Plan with North Arrow		17. Date(s) or Period c1870's 05		32. Roof Type & Material gable-asph. sh.	
		18. Style or Design Vernacular		33. No. of Bays Front 3 Side 1	
		19. Architect or Engineer		34. Wall Treatment asbestos shingles	
		20. Contractor or Builder		35. Plan Shape rec	
		21. Original Use, if apparent residence		36. Changes (Explain in #42) Addition, X Altered, X Moved, X	
9. Coordinates UTM Lat Long Prairie Home		22. Present Use residence		37. Condition Interior Exterior good	
10. Site Building Structure Object		23. Ownership Public Private X		38. Preservation Underway? Yes X No	
11. On National Register? Yes No X		24. Owner's Name & Address, if known George Jenry Boonville, MO		39. Endangered? By What? Yes No X	
12. Is It Eligible? Yes No X		25. Open to Public? Yes No X		40. Visible from Public Road? Yes X No	
13. Part of Estab. Hist. Dist.? Yes No X		26. Local Contact Person or Organization Friends of Historic Boonville		41. Distance from and Frontage on Road	
14. District Potentially? Yes No X		27. Other Surveys in Which Included			
15. Name of Established District					

42. Further Description of Important Features The structure now rests on a poured concrete foundation. The roof is gable and covered with asphalt shingles. Windows are 2-over-2, they have been altered on the front (s) facade. The pent porch protects a single leaft entrance. Across the N (rear) facade is a later pent addition, as on the northwest is a pent enclosed porch. The structure is covered with asbestos siding.

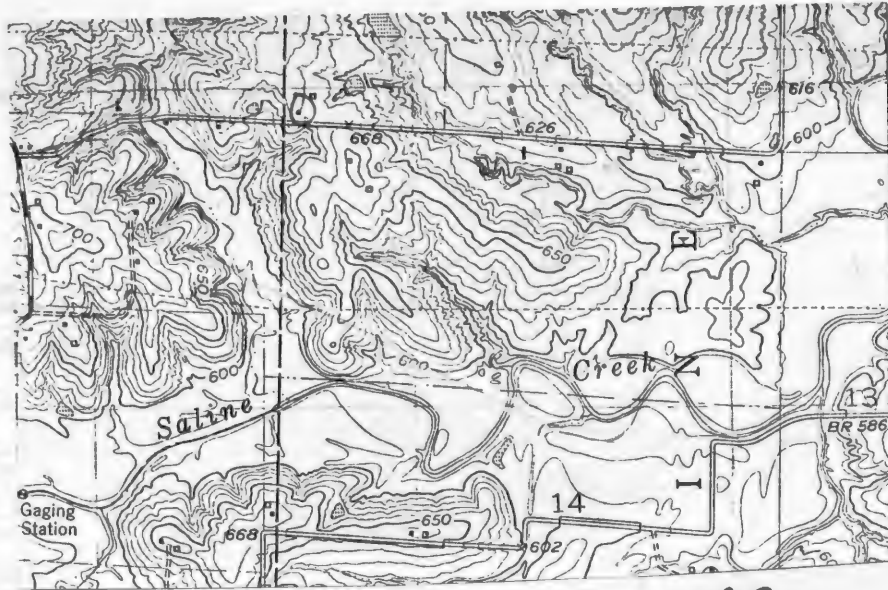
Photo

43. History and Significance Oral history related that the structure is a double pen log cabin with enclosed breezeway, originally built by M.D. Finley who resided here from c1877 through 1925. Harvey Phipp and Willis Raymond owned the structure in the 30's and 40's respectively, but used the property for rental. Jenry has owned the structure since 1956 and modernized the structure to its present condition. It uses is as rental property.

44. Description of Environment and Outbuildings The houses sits close to the county graveled road facing South. To the North is an small two room dwelling with a pent garage. To the East is a large vertical board gambrel roofed barn.

45. Sources of Information History of Cooper County-1883 & 1919 Oral history: George Jenry Maps of Cooper County-1874 through 1975

46. Prepared by J. Shields/R. Dyer
47. Organization Friends of Historic Boonville

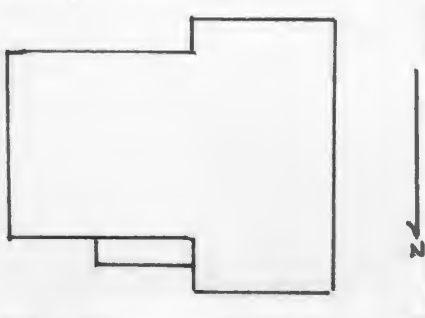


Billingsville Quad 7.5 USGS





HISTORIC INVENTORY

1. Map S-57		4. Present Name(s) Farris Property		8. CPD 215	
2. County Cooper		5. Other Name(s)			
3. Location of Negatives Friends of Historic Boonville		"Maple Dale"			
6. Specific Location SW 1/4 of SW 1/4 of Section 11 T48N R16W Boonville		16. Thematic Category		28. No. of Stories 1	
7. City or Town Saline		17. Date(s) or Period c1890 late		29. Basement? Yes No <input checked="" type="checkbox"/>	
8. Site Plan with North Arrow		18. Style or Design Vernacular-Queen Anne Cott Aff.		30. Foundation Material cut stone	
		19. Architect or Engineer		31. Wall Construction frame	
		20. Contractor or Builder Archie L. Farris		32. Roof Type & Material gable-asph. sh.	
9. Coordinates Lat Long UTM Prairie Home		21. Original Use, if apparent residence		33. No. of Bays Front 3 Side 3	
10. Site: Building <input checked="" type="checkbox"/> Structure <input type="checkbox"/> Object <input type="checkbox"/>		22. Present Use residence		34. Wall Treatment clapboard	
11. On National Register? Yes <input type="checkbox"/> No <input checked="" type="checkbox"/>		23. Ownership Public <input type="checkbox"/> Private <input checked="" type="checkbox"/>		35. Plan Shape L	
12. Is it Eligible? Yes <input type="checkbox"/> No <input checked="" type="checkbox"/>		24. Owner's Name & Address, if known Donald Farris RR Boonville, MO		36. Changes (Explain in #42) Addition <input checked="" type="checkbox"/> Altered <input type="checkbox"/> Moved <input type="checkbox"/>	
13. Part of Estate? Yes <input type="checkbox"/> No <input checked="" type="checkbox"/>		25. Open to Public? Yes <input type="checkbox"/> No <input checked="" type="checkbox"/>		37. Condition Interior Exterior good	
14. District Potential? Yes <input type="checkbox"/> No <input checked="" type="checkbox"/>		26. Local Contact Person or Organization Friends of Historic Boonville		38. Preservation Underway? Yes <input checked="" type="checkbox"/> No <input type="checkbox"/>	
15. Name of Established District		27. Other Surveys in Which Included		39. Endangered? By What? Yes <input type="checkbox"/> No <input checked="" type="checkbox"/>	
42. Further Description of Important Features		40. Visible from Public Road? Yes <input checked="" type="checkbox"/> No <input type="checkbox"/>			
<p>The small one story frame structure has Queen Anne Affinities. It rests on a cut stone foundation. It has a gable roof covered with asphalt shingles, returns at the gable ends, a wide entablature and chimneys straddle roof crest. Windows are 2-over-2 and have lintels. The single leaf entrance with transom is protected by an east style porch with turned posts. The structure is covered with clapboard.</p>		41. Distance from and Frontage on Road			
43. History and Significance		<p>Structure was built by Archie L. Farris in 1898. After he married Sadie M. Hobrecht. Farris was the son of William P. Farris, who was born in Cooper County in 1842 and served with Gen. Price during the Civil War. He was born on another part of the Farris homestead near this structure in 1876. He was a known breeder of Poland China Hogs and Plymouth Rock chickens. He named the 128 farm "Maple Dale". The structure and farm passed to his son, Hargove, then (over)</p>			
44. Description of Environment and Outbuildings		<p>The structure sits close to the county graveled road, facing north. To the west are Harvestone Grain bins. To the South is a gabled roof board and batten outbuilding.</p>			
45. Sources of Information		46. Prepared by J. Shields/R. Dyer			
History of Cooper County-1883 & 1919		47. Organization Friends of Historic Boonville			
Maps of Cooper County-1874 through 1975		48. Date 4/8			
		49. Revision Date 12/83			

43. (cont.) to the present owner his grandson, Donald. Donald's son Gary makes the structure his home.

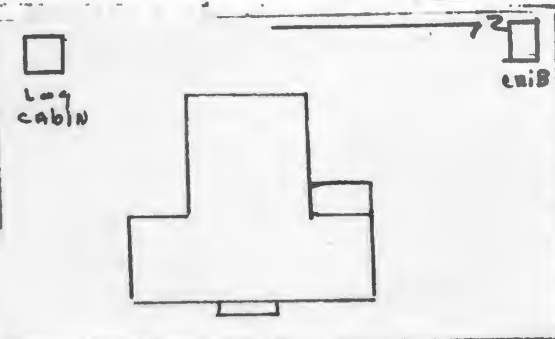


Billingsville Quad 7.5 USGS





HISTORIC INVENTORY

1. No. S-58		4. Present Name(s) Hickam Property		81 CPO 216 house 81 CPO 217 outbuilding 81 CPO 218 barn 81 CPO 219 log cabin	
2. County Cooper		5. Other Name(s)		"Old George Brueckner Place-Old Honerbrink Place"	
3. Location of Negatives Friends of Historic Boonville		6. Specific Location USI-70 SW 1/4 of SW 1/4 of Section 11, T48N, R16W (directly on section line between) Boonville		16. Thematic Category	
7. City or Town Saline		17. Date(s) or Period c1870 -1921		28. No. of Stories 2	
8. Site Plan with North Arrow 		18. Style or Design Vernacular I-House 09		29. Basement? Yes No X	
9. Coordinates UTM Prairie Home		19. Architect or Engineer		30. Foundation Material cut stone	
10. Site Building X		20. Contractor or Builder		31. Wall Construction frame	
11. On National Register? Yes No X		21. Original Use, if apparent residence		32. Roof Type & Material hi-asph.sh.	
12. Is it Eligible? Yes No X		22. Present Use vacant		33. No. of Bays Front 5 Side 1	
13. Part of Estab. Hist. Dist.? Yes No X		23. Ownership Public Private X		34. Wall Treatment clapboard	
14. District Potential? Yes No X		24. Owner's Name & Address, if known Bea Hickman High St. Boonville, MO		35. Plan Shape L	
15. Name of Established District		25. Open to Public? Yes No X		36. Changes (Explain in #42) Addition, Altered, Moved	
42. Further Description of Important Features The large two story frame house has end chimneys. The roof is hip and covered with asphalt shingles. Windows are 2-over-2 and have lintels. The entablature is wide and the corners form pilasters. The single leaf entrance (1st story) is protected by an porch with 2nd story balustrade (but entrance is unprotected). 2nd story porch has a balustrade, 1st story has battered columns supports. The last room of the el is a late pent additions. On the interior original millwork is intact and is bullseye. The stair case has a cannon ball newell. The structure is covered with clapboard.		26. Local Contact Person or Organization Friends of Historic Boonville		37. Condition Interior good Exterior good	
43. History and Significance This land was settled by the Westbrook family at an early date. Joseph, the original Westbrook, constructed a log house on the site of this present house probably sometime in the 1820's. This was incorporated into the present house as a rear el when it was built in 1876 by George Brueckner, Sr., however, it was later dismantled sometime prior to 1921 when George Honerbrink built the present rear additions. Logs from this early log house were incorporated into one or more of the 2 log outbuildings to the rear of the present house. These log (over)		27. Other Surveys in Which Included		38. Preservation Underway? Yes No X	
44. Description of Environment and Outbuildings The house sits in a fenced yard facing east. To the west is a 1 room log cabin with gabled roof and covered with clapboarding. It is 18' X 18" and log's are approximately hewn 8" logs. Windows are 6-over-6. This structure is used by Mr. Hickam as a work shop and is the best preserved log cabin found at this point in the survey (5/81). (over)		46. Prepared by J. Shields/R. Dyer		39. Endangered? By What? Yes X No now empty	
45. Sources of Information History of Cooper County-1883 & 1919 Oral history: Russell and Bea Hickam 4/81 Maps of Cooper County-1874 through 1975		47. Organization Friends of Historic Boonville		40. Visible from Public Road? Yes X No	
		48. Date 4/81		41. Distance from and Frontage on Road	

43. (cont.) outbuildings include an old summer kitchen (later used as a shop by Hickam), immediately to the rear of the house, a log shed just northeast of the house, and a log crib in a barn c100 yards east of the house.

Joseph Westbrook, established ownership of this land by virtue of a New Madrid certificate. He died sometime around 1864. From then until 1880 it was owned by William (probably a son) and Cynthia Westbrook. In 1880 it was purchased by George Brueckner, Sr., and his wife Caroline (nee Metz). Brueckner was a native of Germany who came to this country with his parents in 1850. He was killed by a stroke of lightning on this farm (S-67) on June 3, 1895, and his widow then inherited the place. Ownership then passed (in 1909) to her daughter, Christine, who married George Honerbrink in 1905. George Honerbrink was born in 1875, a son of E.F. and Barbara (Iceley) Honerbrink, natives of Germany who settled in Prairie Home Township in the early 1870s. One of Honerbrinks sister, Sophia married Hogan Freeman (see S-48).

Upon Honerbrinks death in 1930 his widow retained sole ownership and resided here until her death in 1975 at the age of 93. The present owners, Russell and Bea Hickam have lived here since the early 1930's. They took care of Mrs. Hickam's mother (Mrs. Honerbrink) until her death at which time ownership passed to them.

Russell Hickam's sister was the wife of Cooper County Sheriff Clay Goorm and Hickam was a witness of the last public execution in Cooper County when Lawrence Mabry was hung in the barn behind the Cooper County Jail in Boonville, 1930. Up until he became incapacitated by illness a few years ago, Mr. Hickam was a skilled woodworker and several beautifully crafted pieces of cherry furniture made by him are part of the furnishing of the Hickam residence.

The old Westbrook family cemetery is located on this farm to the west of this structure in a wooded area about 200 yards. In addition to Joseph Westbrook and members of his family, the Elliot and William Leek families are also interred here.

Mr. Hickam died in 1982 and his widow, Bea moved to the community of Boonville. The house is now vacant. It is rented (the ground) and is being carefully taken care of by Mrs. Hickam.





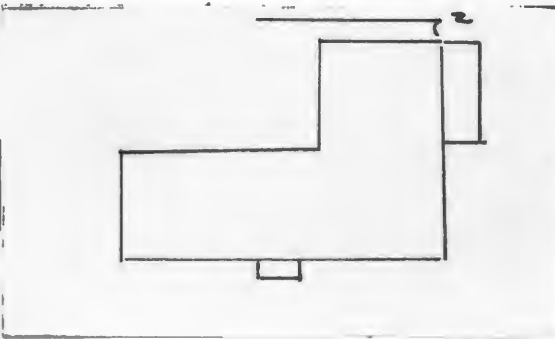






Office of Historic Preservation, P.O. Box 176, Jefferson City, Missouri 65101

HISTORIC INVENTORY

1 Neg S-59		4 Present Name(s) Farris Property		8CP0220	
2 County Cooper		5 Other Name(s)			
3 Location of Negatives Friends of Historic Boonville		Friedrich, Brengarth, Farris Residence			
6 Specific Location US 70 NW 1/4 of SW 1/4 of Section 12 T48N, R16W Boonville		16 Thematic Category		28 No. of Stories 1	
7 City or Town Saline		17 Date(s) or Period c1900		29 Basement? Yes No X	
8 Site Plan with North Arrow 		18 Style or Design Vernacular 00		30 Foundation Material cut stone	
9 Coordinates Lat Long UTM Prairie Home		19 Architect or Engineer		31 Wall Construction frame	
10 Site Structure Building Object		20 Contractor or Builder Charles Friedrich		32 Roof Type & Material gable-asph. sh.	
11 On National Register? Yes No X		21 Original Use, if apparent residence		33 No. of Bays Front 5 Side 3	
12 Is It Eligible? Yes No X		22 Present Use residence		34 Wall Treatment clapboard	
13 Part of Estab Hist Dist? Yes No X		23 Ownership Public Private X		35 Plan Shape I	
14 District Potent? Yes No X		24 Owner's Name & Address, if known Donald Farris RR, Boonville, MO		36 Changes (Explain in #42) Addition, Altered, Moved	
15 Name of Established District		25 Open to Public? Yes No X		37 Condition Interior Exterior good	
42 Further Description of Important Features Resting on a cut stone foundation, the frame one story structure has a gable roof covered with asphalt shingles and a raking cornice. The single leaf entrance with transom on the North and on the east are protected by decorative spool Eastlake style porches. Windows on the el are 6-over-6, while in the main block they are 2-over-2 with lintels. End Chimneys project through roof line. Structure is covered with clapboard.		26 Local Contact Person or Organization Friends of Historic Boonville		38 Preservation Underway? Yes No X	
43 History and Significance The structure was built by Charles A. Friedrich (C.A.) about 1900. Friedrich was a native of Germany, who first went to Pittsburg, PA in 1876, where he helped build and operate the 1st complete wire mill in this country. He had learned the trade in Krupp, Germany. He came to Missouri in c1883 working on farms by the month for at least 4 years he then purchased this farm in 1892. By 1919 he owned 442 acres in Saline Township. He married Louise Effinger, daughter of Basies & Louise Effinger, who immigrated to Missouri in the (over)		27 Other Surveys in Which Included		39 Endangered? By What? Yes No X	
44 Description of Environment and Outbuildings The house sits close to the county graveled road, in a fenced yard facing east. To the west is a large gambrel roofed barn covered with rib tin. To the northwest is a gabled roofed rib tin two car garage.		46 Prepared by J. Shields/R. Dyer		40 Visible from Public Road? Yes No X	
45 Sources of Information History of Cooper County-1883 & 1919 Maps of Cooper County-1874 through 1975		47 Organization Friends of Historic Boonville		41 Distance from and Frontage on Road	
		48 Date 4/8		49 Revision Date 12/83	

43. (cont.) 1850s. Mr. Fredrich was known as "...the road booster" of Saline Township because of his interest in creating and maintaining better roadways. He lived here ghtough c1926. The property was then purchased by Albert Brengarth (but he might not have resided here) see S-57. In 1954 Donald Farris, son of Hargrove, purchased the property and makes the structure his home. Oral history: Henry Friedrich & Donald Farris



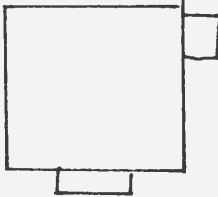
Billingsville Quad 7.5 USGS

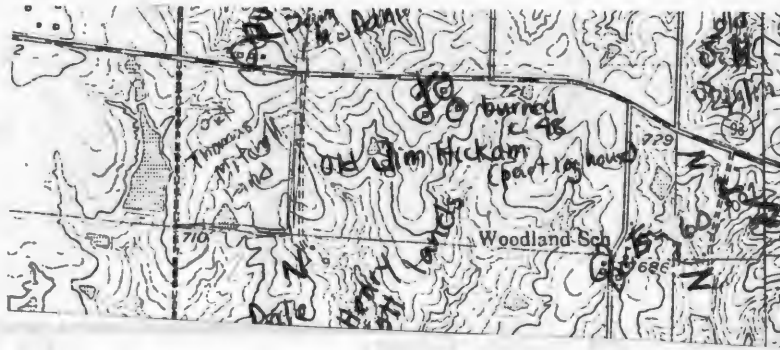




Office of Historic Preservation, P.O. Box 176, Jefferson City, Missouri 65101

HISTORIC INVENTORY

1. No. S-60		4. Present Name(s) Derendiger Property Rental		SICP 0021 School	
2. County Cooper		5. Other Name(s)		SICP 0022 house	
3. Location of Negatives Friends of Historic Boonville		Woodland School			
6. Specific Location US I-70 NE 1/4 of NE 1/4 of Section 11 T48N, R15W		16. Thematic Category 100		28. No. of Stories 1	
7. City or Town Boonville		17. Date(s) or Period 1920 1942		29. Basement? Yes X No	
8. Site Plan with North Arrow 		18. Style or Design School Vernacular		30. Foundation Material poured concrete	
9. Coordinates UTM Long Prairie Home		19. Architect or Engineer		31. Wall Construction brick	
10. Site Building x Structure Object		20. Contractor or Builder		32. Roof Type & Material hip-asphalt shingles	
11. On National Register? Yes No X		21. Original Use, if apparent school		33. No. of Bays Front 2 Side	
12. Is it Eligible? Yes No X		22. Present Use residence-rental		34. Wall Treatment common bond	
13. Part of Estab. Hist. Dist.? Yes No X		23. Ownership Public Private X		35. Plan Shape rec	
14. District Potential? Yes No X		24. Owner's Name & Address, if known Fred Derendiger Boonville, MO		36. Changes (Explain in #42) Addition, Altered, Moved	
15. Name of Established District		25. Open to Public? Yes No X		37. Condition Interior Exterior good	
42. Further Description of Important Features The common bond brick school house rests on a poured concrete foundation. The roof is hip, covered with asphalt shingles and a chimney projects at eave at the northwest corner. The pent porch with brick columns protects a single leaf entrance with 3 light transom. An entrance on the South leads to the basement and is located at the southeast corner of the structure. Windows on the south are 1-over-1 - a 4-over-4 window is found on the Northeast corner.		26. Local Contact Person or Organization Friends of Historic Boonville		38. Preservation Underway? Yes X No	
43. History and Significance This building was built to replace an earlier frame structure, which burnt, in 1942. School was held here until 1964. It sits on ground which was given to the school district by Fred Honerbrink (S-58). NOTE: County School records were given to the district clerks when the county system closed down. Most of these records are now scattered across the county, where abouts unknown and probably many have been destroyed.		27. Other Surveys in Which Included		39. Endangered? By What? Yes No X	
44. Description of Environment and Outbuildings The school sits close to the county graveled road facing west. To the southwest are the skelton remains of a large barn. To the southeast is a small two room dwelling covered with asbestos siding. It was built by Melvin Moehle and was associated with his farm which adjoins this property and used as a tenant house.		45. Sources of Information History of Cooper County-1883 & 1919 Maps of Cooper County-1874 through 1975		46. Prepared by J. Shields/R. Dyer	
				47. Organization Friends of Historic Boonville	
				48. Date 4/8	
				49. Revision Date 12/83	

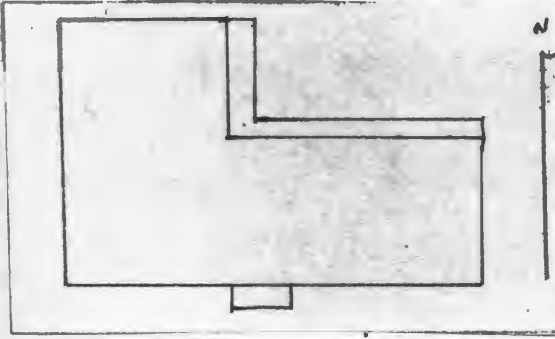






Office of Historic Preservation, P.O. Box 176, Jefferson City, Missouri 65101

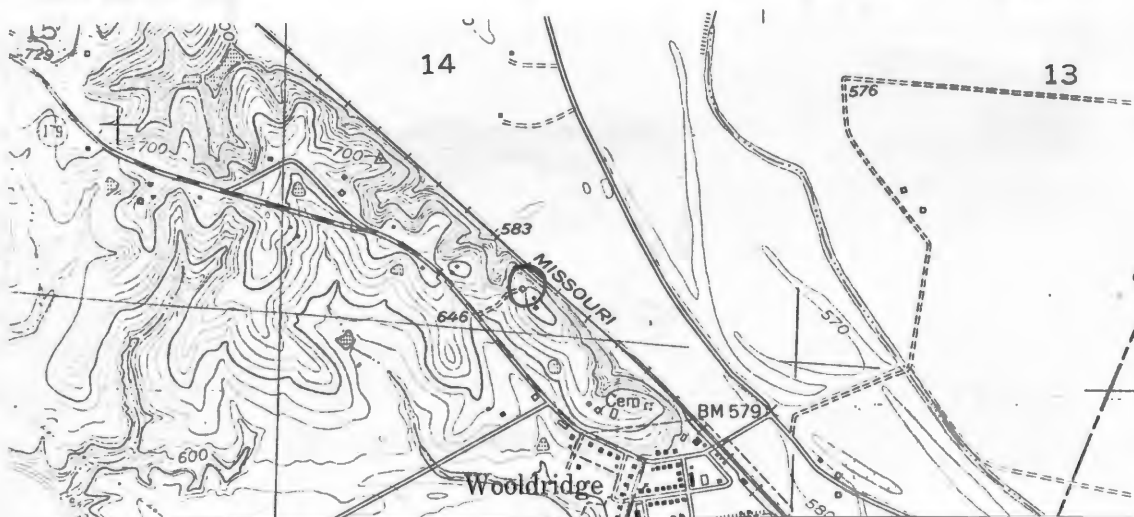
HISTORIC INVENTORY

1. No. S-25		4. Present Name(s) Hopkins Property		81CP 0187	
2. County Cooper		5. Other Name(s)			
3. Location of Negatives Friends of Historic Boonville		"old Hiram Brown Hopkins Place"			
6. Specific Location NW 1/4 of NW 1/4 of Section 23 T48N, R15W		16. Thematic Category		28. No. of Stories <u>2</u>	
7. City or Town <u>Woolridge</u> 8. Rural Township & Vicinity Saline		17. Date(s) or Period c1858-1860's-1870's		29. Basement? <u>partical</u> Yes <input checked="" type="checkbox"/> No <input type="checkbox"/>	
9. Site Plan with North Arrow 		18. Style or Design <u>31 - 09</u> Vernacular-Greek Revival Aff.		30. Foundation Material field sto-concrete blk.	
10. Coordinates <u>UTM</u> Lat <u>Prairie Home</u> Long		19. Architect or Engineer		31. Wall Construction log-frame	
11. On National Register? Yes <input type="checkbox"/> No <input checked="" type="checkbox"/>		20. Contractor or Builder Hiram B. Hopkins		32. Roof Type & Material gable-rib tin	
12. Is it Eligible? Yes <input type="checkbox"/> No <input checked="" type="checkbox"/>		21. Original Use, if apparent <u>residence</u>		33. No. of Bays Front <u>5</u> Side <u>2</u>	
13. Part of Estab. Hist. Dist.? Yes <input type="checkbox"/> No <input checked="" type="checkbox"/>		22. Present Use Abandoned		34. Wall Treatment clapboard	
14. District Potent.? Yes <input type="checkbox"/> No <input checked="" type="checkbox"/>		23. Ownership Public <input type="checkbox"/> Private <input checked="" type="checkbox"/>		35. Plan Shape <u>XXX - L</u>	
15. Name of Established District		24. Owner's Name & Address if known Truman Hopkins Columbia, South Carolina		36. Changes (Explain in #42) Addition <input type="checkbox"/> Altered <input type="checkbox"/> Moved <input type="checkbox"/>	
		25. Open to Public? Yes <input type="checkbox"/> No <input checked="" type="checkbox"/>		37. Condition Interior <u>deteriorated</u> Exterior <u>deteriorated</u>	
		26. Local Contact Person or Organization Friends of Historic Boonville		38. Preservation Underway? Yes <input type="checkbox"/> No <input checked="" type="checkbox"/>	
		27. Other Surveys in Which Included		39. Endangered? By What? Yes <input checked="" type="checkbox"/> No <input type="checkbox"/> <u>abandoned</u>	
				40. Visible from Public Road? Yes <input checked="" type="checkbox"/> No <input type="checkbox"/>	
				41. Distance from and Frontage on Road	
42. Further Description of Important Features The two story frame and log structure rests on field stone and concrete block foundation (el has a partical poured concrete foundation). Windows are 6-over-6 and have lintels. The single leaf entrance has transom and re side light glass at the 1st and 2nd story levels. They are protected by a two story porch with gable cap, supported by fluted doric columns and balastrade. The gable roof is covered with rib tin, gables have returns and eave is boxed. On the rear (N) facade is a galley style porch at both levels. It has end chimney which are brick with corbelled caps. The structure is covered with clapboard. Interior is extremely deteriorated. Millwork is Greek Revival, some is very plain. In the (over)					
43. History and Significance This abandoned and deteriorating 2 story log-frame house with rear el was built by Hiram Brown Hopkins in the late 1850's and has remained in the Hopkins family down to the present. The last Hopkins to reside here was Dorsey Hopkin, a bachelor, who lived here until his death in 1972. Hiram Brown Hopkins was born in Jefferson (then Rodney) county, Mississippi, March 3, 1815, and was a son of Charles Hopkins, a native of Pennsylvania, (over)					
44. Description of Environment and Outbuildings The dwelling sits high on a hill overlooking the Petetie Saline Creek Valley to the South and the Missouri River bottoms to the North. A large indian mound (see-11) is to the east. A board and batten outbuilding on a cut stone foundation is to the Northwest. S-11 is to the East.					
45. Sources of Information H.H. Wooldridge, Henry Friedrick, Oral history Mrs. Burcham (Anna Mae Russell Hopkins, Oral history History of Cooper County, 1883, 1919.					
46. Prepared by J. Shields/R. Dyer					
47. Organization Friends of Historic Boonville					
48. Date 4/8 [49. Revision Date] 12/83					

42. (cont.) West room the Greek Revival mantel is flanked by built-in cupboards. Staircase is elaborate in design, however newel was missing. Interior is built on central hall (wide) plan. It has the divided room (no entrance from interior) which was probably used as slave quarters. Three doors open onto the galley porch at each level.

43. (cont.) and his wife, Susanna Stampley. In 1833, when Charles Hopkins died, Hiram B. Hopkins removed with his mother to Kentucky where she became the wife of John B. Trueman. After this they went to Texas and remained there 2 years. In c.1856, Hiram came to Cooper County and settled a large tract of land (700-100 acres) in Saline Township that included the present 200 acre farm. He sold a portion of this land to Jesse Wooldridge c.1858 and built the present house (both his house and the Wooldridge house at S-11 were built about the same time). In November of 1856 he married Rebecca Burcham and they had 5 children: Ida Watson, Emma Sue, Hallah Hiram, Truman Boone, and Altas Brown Hopkins. He was one of the leading grain producers in this area. According to the 1883 History of Howard and Cooper Counties, "...for several years before the war he was a prominent farmer and had on his place 41 slaves..." (These slaves were buried in a section of the Hopkins--Wooldridge Cemetery--see S-11). His land also included several Indian mounds, one of which is just east of the house and has a windmill on it. Hiram died on the farm November 18, 1899, and is buried in the Old cemetery. Upon his death the house and land passed to his son, Truman, who had 3 sons: Lee, Carl and Dorsey. Carl died in 1963, Dorsey took over the place upon his father's death. Following Dorsey Hopkins' death the house and land passed to Lee Hopkins. When he died in 1975 the house and land passed to Carl's two sons, Turman and Burcham. Truman is a retired Army officer living in Columbia, South Carolina at present. Burcham Hopkins (died in 1975) widow, Anna Mae who lives near the old home place and works as a purchasing agent at the V.A. Hospital in Columbia.

NOTE: There is a discrepancy between the two histories regarding the birth place of Hiram Hopkins. The above account is based on the 1883 History. Johnson, in his account, says that H.B. Hopkins was a "...native of England" who immigrated to America and located in Mississippi. Mrs. Anna Hopkins was unable to shed light on this discrepancy.




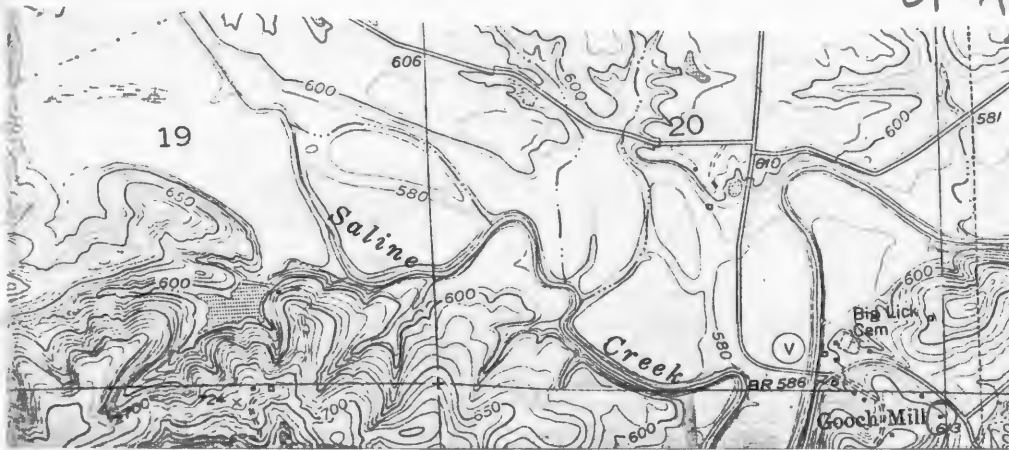
Prairie Home Quad 7.5 USGS





HISTORIC INVENTORY

1. No. S-30		4. Present Name(s) Hagen Property		not entered STEP 0191	
2. County Cooper		5. Other Name(s)			
3. Location of Negatives Friends of Historic Boonville		Mary L. Smith Residence			
6. Specific Location NE 1/4 of NE 1/4 of Section 29 T48N, R15W		16. Thematic Category		28. No. of Stories 1	
7. City or Town II. Rural, Township & Vicinity Saline		17. Date(s) or Period c 1915		29. Basement? Yes No X	
8. Site Plan with North Arrow		18. Style or Design Vernacular		30. Foundation Material quarried stone	
		19. Architect or Engineer		31. Wall Construction frame	
		20. Contractor or Builder		32. Roof Type & Material gable-rib tin	
		21. Original Use, if apparent residence		33. No. of Bays Front 3 Side 1	
		22. Present Use abandoned		34. Wall Treatment clapboard	
9. Coordinates UTM Lat Long		23. Ownership Public <input type="checkbox"/> Private <input checked="" type="checkbox"/>		35. Plan Shape rec.	
10. Site Building <input type="checkbox"/> Structure <input type="checkbox"/> Object <input type="checkbox"/>		24. Owner's Name & Address. if known Archie Hagen Wooldridge, MO		36. Changes (Explain in #42) Addition, Altered, Moved	
11. On National Register? Yes <input type="checkbox"/> No <input checked="" type="checkbox"/>		25. Open to Public? Yes <input type="checkbox"/> No <input checked="" type="checkbox"/>		37. Condition Interior deteriorated Exterior deteriorated	
12. Is it Eligible? Yes <input type="checkbox"/> No <input checked="" type="checkbox"/>		26. Local Contact Person or Organization Friends of Historic Boonville		38. Preservation Underway? Yes <input type="checkbox"/> No <input checked="" type="checkbox"/>	
13. Part of Estate Yes <input type="checkbox"/> Hist Dist? No <input checked="" type="checkbox"/>		27. Other Surveys in Which Included		39. Endangered? Yes <input type="checkbox"/> No <input checked="" type="checkbox"/> By What? abandoned	
14. District Potent? Yes <input type="checkbox"/> No <input checked="" type="checkbox"/>				40. Visible from Public Road? Yes <input checked="" type="checkbox"/> No <input type="checkbox"/>	
15. Name of Established District				41. Distance from and Frontage on Road	
42. Further Description of Important Features Resting on a quarried stone foundation, the one story frame structure has 2-over-1 windows. The roof is gable and covered with rib tin and has a raking cornice. The single leaf entrance with transom is unprotected. The structure is covered with clapboard. On the interior the millwork is bulleye and interior hall door has transom.					
43. History and Significance History of known ownership: Mary L. Smith-1915-1930, followed by her niece Hortense Hagen, then Dorsey Hagen, present owner (since 1975) is his son, Arthur.					
44. Description of Environment and Outbuildings The house sits high on a hillside on the southeast of Gooch's Mill on a gravelled road. No outbuildings are associated with the structure and it is completely surround by brush and trees.					
45. Sources of Information Maps-1874-1975 Oral History-Mabel Brengarth				46. Prepared by J. Shields/R. Dyer	
				47. Organization Friends of Historic Boonville	
4/8				48. Date 49. Revision Date 12/83	




Prairie Home Quad 7.5 USGS



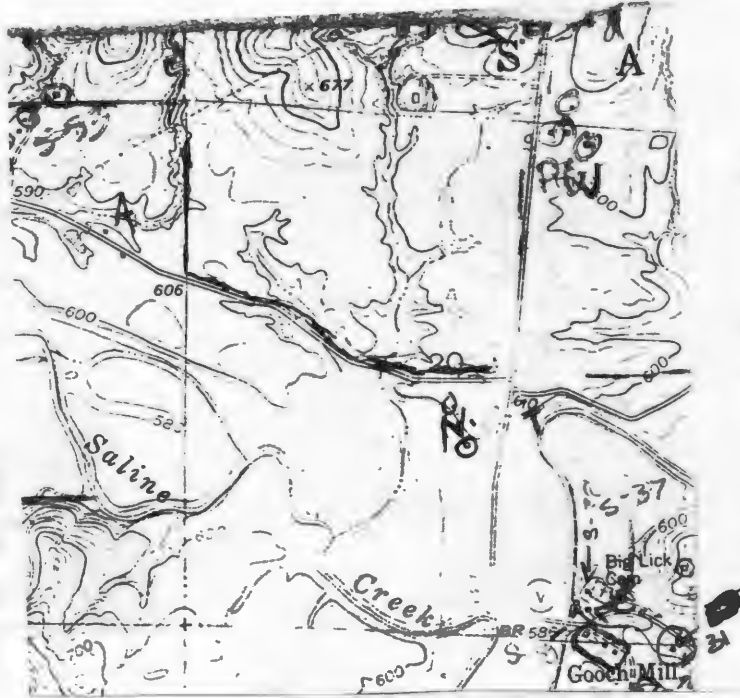


Office of Historic Preservation, P.O. Box 176, Jefferson City, Missouri 65101

HISTORIC INVENTORY

1 No. S-31		4 Present Name(s) Schilb Property		not entered	
2 County Cooper		5 Other Name(s)			
3 Location of Negatives Friends of Historic Boonville		Mischler Residence			
6 Specific Location NE 1/4 of NE 1/4 of Section 29 T48N, R15W		16 Thematic Category		28 No. of Stories 1	
7 City or Town Saline		17 Date(s) or Period 1890's		29 Basement? Yes No <input checked="" type="checkbox"/>	
8 Site Plan with North Arrow 		18 Style or Design Vernacular		30 Foundation Material quarried stone	
9 Coordinates Lat Long		19 Architect or Engineer		31 Wall Construction frame	
10 Structure I. Building		20 Contractor or Builder		32 Roof Type & Material gable-rib tin	
11 On National Register? Yes <input type="checkbox"/> No <input checked="" type="checkbox"/>		21 Original Use, if apparent residence		33 No. of Bays Front 3 Side 1	
12 Is it Eligible? Yes <input type="checkbox"/> No <input checked="" type="checkbox"/>		22 Present Use abandoned		34 Wall Treatment clapboard	
13 Part of Estab. Hist. Dist.? Yes <input type="checkbox"/> No <input checked="" type="checkbox"/>		23 Ownership Public <input type="checkbox"/> Private <input checked="" type="checkbox"/>		35 Plan Shape rec.	
14 District Potent.? Yes <input type="checkbox"/> No <input checked="" type="checkbox"/>		24 Owner's Name & Address, if known Jacob Schilb Jr. Wooldridge, MO		36 Changes (Explain in #42) Addition <input type="checkbox"/> Altered <input type="checkbox"/> Moved <input type="checkbox"/>	
15 Name of Established District		25 Open to Public? Yes <input type="checkbox"/> No <input checked="" type="checkbox"/>		37 Condition Interior Exterior deteriorated	
42 Further Description of Important Features The small frame structure is comprised of 4 rooms with interior millwork being bullseye. It rests on a quarried stone foundation. The roof is gable and covered with ribtin. The Eastlake style porch with turned posts protects single leaf entrances (2). Windows are 2-over-2 and trabeated. The structure is covered with clapboard.		26 Local Contact Person or Organization Friends of Historic Boonville		38 Preservation Underway? Yes <input type="checkbox"/> No <input checked="" type="checkbox"/>	
43 History and Significance John Meschler had this house built by Emmanuel Oerly (a local Carpenter/builder) in c1899, when he moved here with his wife, Elizabeth (Schilb) and their family. Elizabeth was the daughter of Jacob Schilb. The Mischlers lived here until 1930 when John died. John ran a general store in the old A.O.U.W. hall building (1st floor-now gone) and later worked in the "Big Lick Store" (note Gooch's Mill was original called Big Lick). After Elizabeth (over)		27 Other Surveys in Which Included		39 Endangered? By What? abandoned	
44 Description of Environment and Outbuildings The structure sits off the county graveled road on a hillside surround by trees and brush facing Northeast towards Gooch's Mill. No outbuildings are associated with the dwelling.		45 Sources of Information History of Cooper County-1919 Maps 1874-1975 Oral history-Mabel Brengarth		46 Prepared by J. Shields/R. Dyer	
				47 Organization Friends of Historic Boonville	
				48 Date 4/8/83	
				49 Revision Date 12/83	

43. (cont.) died the structure became the property of her brother, Henry Schilb. The structure and land today remains part of his family property.

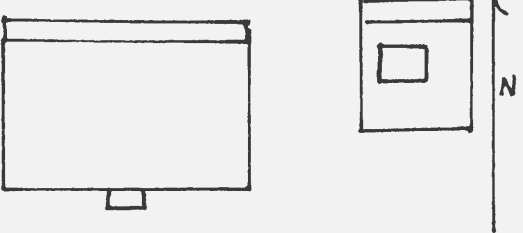


Prairie Home Quad 7.5 USGS





HISTORIC INVENTORY

1 No S-327		4 Present Name(s) Breese Property		not entered	
2 County Cooper		5 Other Name(s) "Wolf Creek Stock Farm" "Old Adam Schilb Place"			
3 Location of Negatives Friends of Historic Boonville					
6 Specific Location NE 1/4 of NE 1/4 of Section 35, T48N, R15W		16 Thematic Category		28 No of Stories 2	
7 City or Town If Rural, Township & Vicinity Saline		17 Date(s) or Period c late 1850's, 80's		29 Basement? Yes <input checked="" type="checkbox"/> Partial No	
8 Site Plan with North Arrow 		18 Style or Design Vernacular-I house		30 Foundation Material quarried stone	
		19 Architect or Engineer		31 Wall Construction frame	
		20 Contractor or Builder Adam Schilb		32 Roof Type & Material gable, tin	
		21 Original Use, if apparent residence		33 No of Bays Front 3 Side 1	
		22 Present Use abandoned		34 Wall Treatment asbestos shingles	
		23 Ownership Public <input type="checkbox"/> Private <input checked="" type="checkbox"/>		35 Plan Shape rec.	
		24 Owner's Name & Address. if known, Jerry Richard Breese Woolridge, Mo.		36 Changes Addition <input checked="" type="checkbox"/> (Explain Altered <input checked="" type="checkbox"/> in #42) Moved <input type="checkbox"/>	
9 Coordinates UTM Lat Long 15/537385/430300		25 Open to Public? Yes <input type="checkbox"/> No <input checked="" type="checkbox"/>		37 Condition Interior deteriorated Exterior deteriorated	
10 Site Building <input checked="" type="checkbox"/> Structure Object <input type="checkbox"/>		26 Local Contact Person or Organization Friends of Historic Boonville		38 Preservation Underway? Yes <input type="checkbox"/> No <input checked="" type="checkbox"/>	
11 On National Register? Yes <input type="checkbox"/> No <input checked="" type="checkbox"/>		27 Other Surveys in Which Included		39 Endangered? By What? Yes <input checked="" type="checkbox"/> No <input type="checkbox"/>	
12 Is It Eligible? Yes <input checked="" type="checkbox"/> No <input type="checkbox"/>				40 Visible from Public Road? Yes <input type="checkbox"/> No <input checked="" type="checkbox"/>	
13 Part of Estab Hist Dist? Yes <input type="checkbox"/> No <input checked="" type="checkbox"/>				41 Distance from and Frontage on Road	
14 District Potentl? Yes <input type="checkbox"/> No <input checked="" type="checkbox"/>					
15 Name of Established District					
42 Further Description of Important Features The large structure is built on the central hall, flanking chimneys, I-house plan. The entrance has a transom and sidelights, and is protected by a 2 story porch with doric columns, the 2nd story level of which has been enclosed, obscuring the view of the 2nd story entrance. No windows lights remain, they are trabeated in shape. The gable roof is covered with tin, and a boxed eave with returns on the ends. Across the rear (South) facade is a 1 story pent later additon, with asphalt shingles. It was apparently at one time a porch which now has been enclosed. One the interior there is a staircase in (see reverse)					
43 History and Significance This farm was settled in the late 1840's or early 1850's by Jacob Schilb, Sr., a carpenter from Bavaria, who immigrated to America in 1847 with his wife, Margaret (nee Miller). They had 5 children: Margaret (who married Henry Myers of Cooper County,); Jacob, Jr.; Adam; Theobald D. (or David); and Frederick. Jacob Schilb, Sr. died on this farm in 1856. His wife died in 1875. (see reverse)					
44 Description of Environment and Outbuildings The structure sits at the end of a long (1/2 mile) private lane in the Wolf Creek Valley facing North. A large mortise and tendon barn is to the Northeast. A chicken house, gable roofed garage, and numerous small frame outbuildings are to the Northwest. Also to the South west is a large vertical board, mortise and tendon (see rev					
45 Sources of Information History of Howard and Cooper County, 1883, p1159-1160 History of Cooper County, Johnson, 1919, pp. 286 History of Cooper County, Melton, 1937, p.286				46 Prepared by J. Shields/R.L. Dyer 47 Organization Friends of Historic Boonville 48 Date 6/81 49 Revision Date(s)	

42. (cont.) with an plan newel and rail. The millwork is also extremely plain

43. (cont.) Adam Schilb, the second son of Jacob (Sr.) and Margaret Schilb, was born in 1828. He worked in the Wesley Williamson pottery in Cooper County for awhile and then took over the family farm upon his father's death. He married Barbara Beltz (daughter of Leonard Beltz) in 1853 and they had 6 (Surviving) children: Adam (Jr.), who married Mary Oerly; Jacob; Theobald; Franz (or Francis); Barbara; Elizabeth; Louisa; and Mary. The elder Adam Schilb farmed this land until 1899 when he became a hardware merchant in Pilot Grove until his death in 1911. When Adam Schilb left the farm in 1899, he turned it over to his son, Jacob (Jake) and his sister Mary (who never married). At least by this time the farm had acquired the name "Wolf Creek Stock Farm". Mary and Jake lived here until the early 1930's.

Price G. and Nanny (Rowles) Overton, a Negro couple farmed the place, until they sold it to Martin Warmbrodt in 1965. Warmbrodt retained possession until 1978 when he sold it to the present owner, Jerry Richard Breese. The house has been vacant since c 1966 and is in deteriorating conditon.

The present house on the farm was built in the 1850's by Adam Schilb to replace an earlier log house built by his father, Jacob Schilb, Sr. The log house is no longer standing; however, there is a large log pen (21'X20'X20') in the barn just Southeast of the present house that may date from the time of Jacob Schilb, Sr. or perhaps may have been constructed by Adam Schilb from the remains of the old log house built by his father.

44. barn with a 24 course log pen inside. The top 6 courses of this pen are hewn while the bottom is of whole large logs, some approximate 2, 2½ feet round. It measures 20' X 20'. The only opening in the pen is at the 16th course. which a small 3' X 3' opening. It is approximately 20' feet high.

45. (cont.) Atlas Map of Cooper County 1877

Illustrated Historical Atlas of Cooper County, 1897

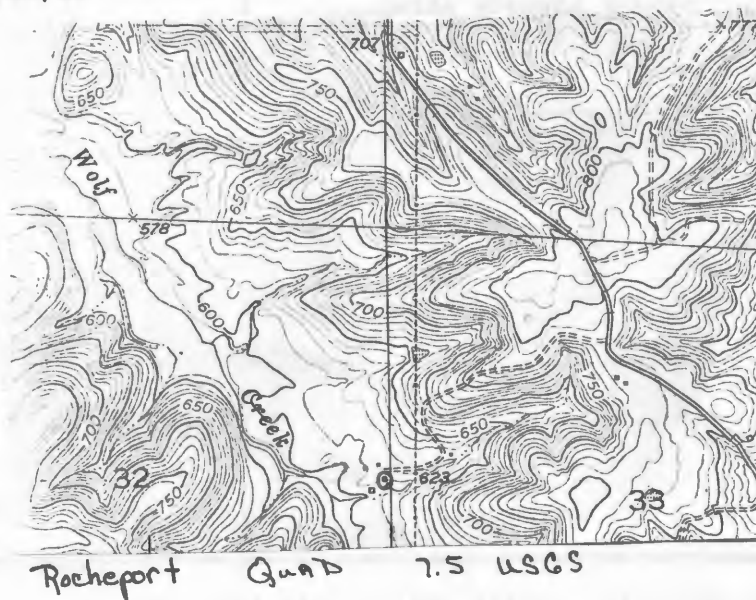
Standard Atlas of Cooper County, 1915

1874, 1925 Maps of Cooper County

Interview with Mrs. Albert (Mabel Mischler) Brengarth, 5/18/81,

Mrs. John P. (Lillian Born) Schilb, 6/22/81, Mrs. Price G. (Nanny Rowles) Overton, 6/23/81

Martin Warmbrodt, 6/22/81





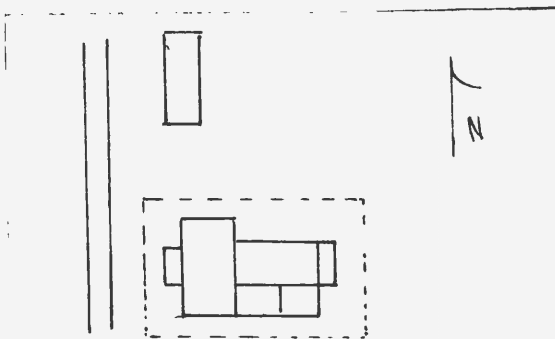


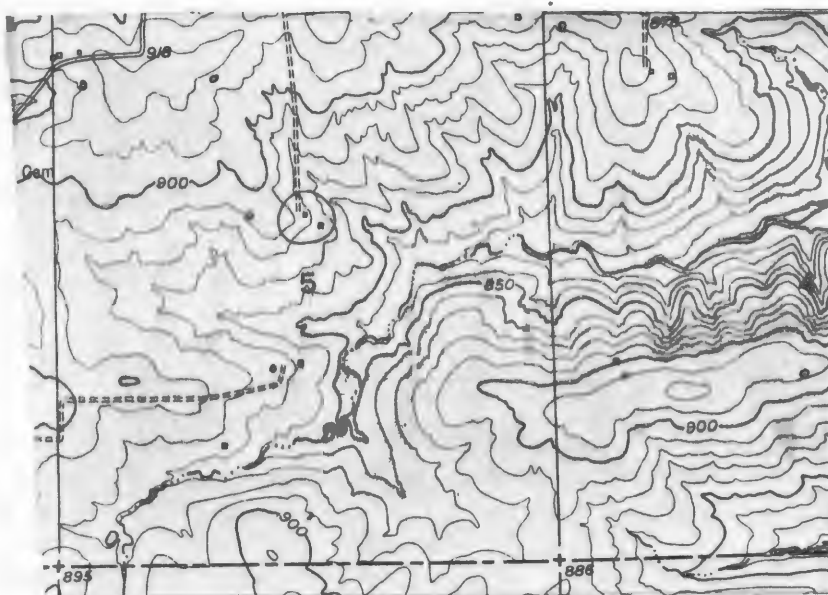




Office of Historic Preservation, P.O. Box 176, Jefferson City, Missouri 65101

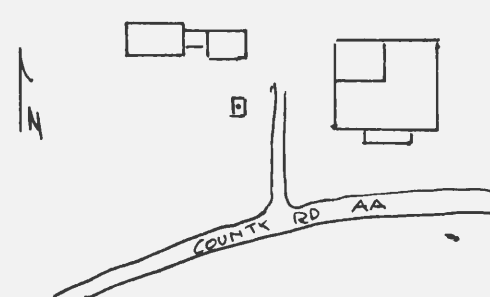
HISTORIC INVENTORY

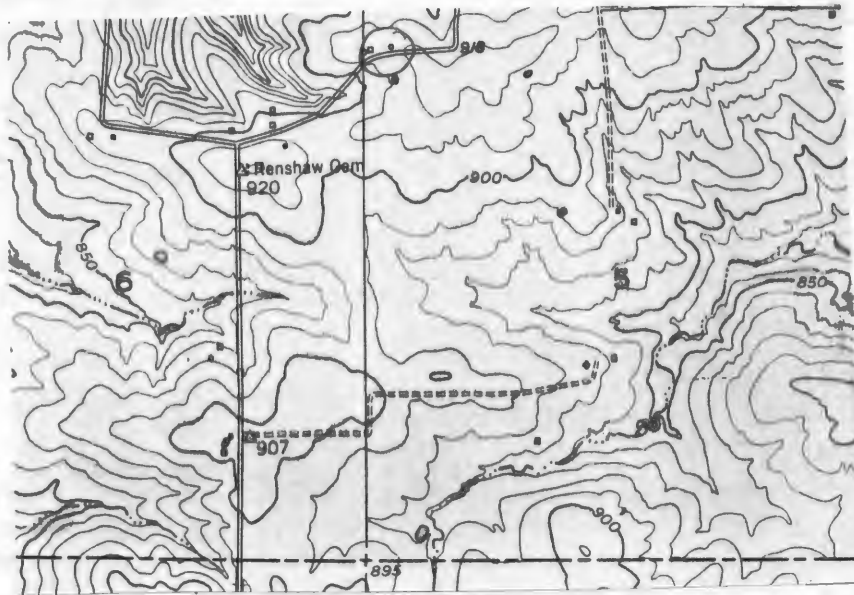
1 No SM-71		4 Present Name(s) Williams Property 11/21	
2 County Cooper		5 Other Name(s)	
3 Location of Negatives Friends of Historic Boonville			
6 Specific Location SW 1/4 of NE 1/4 of Section 5, T45N, R16W. <i>New HAM AA Cotton</i>		16 Thematic Category	
7 City or Town If Rural Township & Vicinity S. Moniteau		17 Date(s) or Period c. 1900	
8 Site Plan with North Arrow 		18 Style or Design Vernacular 12	
9 Coordinates UTM Lat Long 15/526223/4282480		19 Architect or Engineer	
10 Site Building Structure Object		20 Contractor or Builder	
11 On National Register? Yes <input type="checkbox"/> No <input checked="" type="checkbox"/>		21 Original Use, if apparent residence	
12 Is It Eligible? Yes <input checked="" type="checkbox"/> No <input type="checkbox"/>		22 Present Use abandoned	
13 Part of Estab Hist Dist? Yes <input type="checkbox"/> No <input checked="" type="checkbox"/>		23 Ownership Public <input type="checkbox"/> Private <input checked="" type="checkbox"/>	
14 District Potent? Yes <input type="checkbox"/> No <input checked="" type="checkbox"/>		24 Owner's Name & Address, if known J.R. Williams Route 1 Clarksburg, Mo. 65025	
15 Name of Established District		25 Open to Public? Yes <input type="checkbox"/> No <input checked="" type="checkbox"/>	
42 Further Description of Important Features Windows were 2-over-2; most are now boarded up. A central chimney caps the roof ridge. There is a raking cornice on the gable ends. The 2 primary entrances are afforded protection by a 2 bay pent porch on chamfered wood posts. Extending to the E is a gable ell with an end chimney, a N entrance and pent additon to its E and S.		26 Local Contact Person or Organization Friends of Historic Boonville	
43 History and Significance Nothing could be found about this structure in written sources. Project historian suspects that this structure may have originally served as a farm workers dwelling on the A. B. Alexander Farm.		27 Other Surveys in Which Included abandoned	
44 Description of Environment and Outbuildings There are no remaining outbuildings within the fenced house yard. A new modular home is to the N. The house sits at the end of a long lane (.3) which runs S of County Road AA and faces W.		28 No. of Stories 1	
45 Sources of Information		29 Basement? Yes <input type="checkbox"/> No <input checked="" type="checkbox"/>	
		30 Foundation Material stone	
		31 Wall Construction timber frame	
		32 Roof Type & Material corss gable, asphalt sh	
		33 No. of Bays Front 4 Side 3	
		34 Wall Treatment clapboard	
		35 Plan Shape rec	
		36 Changes (Explain in #42) Addition <input checked="" type="checkbox"/> Altered <input checked="" type="checkbox"/> Moved <input type="checkbox"/>	
		37 Condition Interior <input type="checkbox"/> Exterior poor	
		38 Preservation Underway? Yes <input type="checkbox"/> No <input checked="" type="checkbox"/>	
		39 Endangered? By What? Yes <input checked="" type="checkbox"/> No <input type="checkbox"/>	
		40 Visible from Public Road? Yes <input type="checkbox"/> No <input checked="" type="checkbox"/>	
		41 Distance from and Frontage on Road	
		Photo	
		46 Prepared by L. Harper/ J. Higbie	
		47 Organization Friends of Historic Boonville	
		48 Date 9/80 49 Revision Date(s)	





HISTORIC INVENTORY

1 No SM-70		4 Present Name(s) Hodges Residence 1142	
2 County Cooper		5 Other Name(s)	
3 Location of Negatives Friends of Historic Boonville		Roscoe Gibson Property	
6 Specific Location NW 1/4 of NW 1/4 of Section 5, T45N, R16W. Hwy AA Collon		16 Thematic Category	
7 City or Town If Rural, Township & Vicinity S. Moniteau		17 Date(s) or Period c1876	
8 Site Plan with North Arrow 		18 Style or Design Vernacular 12	
9 Coordinates UTM Lat Long. 15/525505/4283025		19 Architect or Engineer Lon Potts, (Caleb Martin)	
10 Site Building Structure Object		20 Contractor or Builder	
11 On National Register? Yes <input type="checkbox"/> No <input checked="" type="checkbox"/>		21 Original Use, if apparent residence	
12 Is It Eligible? Yes <input checked="" type="checkbox"/> No <input type="checkbox"/>		22 Present Use residence	
13 Part of Estab Hist Dist? Yes <input type="checkbox"/> No <input checked="" type="checkbox"/>		23 Ownership Public <input type="checkbox"/> Private <input checked="" type="checkbox"/>	
14 District Potent? Yes <input type="checkbox"/> No <input checked="" type="checkbox"/>		24 Owner's Name & Address, if known Roscoe Gibson, % Gibson Farms Clarksburg, Mo. 65025	
15 Name of Established District		25 Open to Public? Yes <input type="checkbox"/> No <input checked="" type="checkbox"/>	
42 Further Description of Important Features The paired front entrances are capped by a bay porch supported on turned wood posts. Windows are 2-over-2 and trabeated. There is a central chimney. Extending to the rear is a 1 story ell with a gable roof an end chimney and a pent porch on its W.		26 Local Contact Person or Organization Friends of Historic Boonville	
43 History and Significance The dwelling was built for Caleb Martin by a local carpenter, Lon Potts. Later, John Hodges, the present renter purchased the dwelling for his parents, Mr. & Mrs. William Hodges. Subsequent owners are Frazier McVean and the present owner.		27 Other Surveys in Which Included	
44 Description of Environment and Outbuildings The house faces S onto County Road AA. There is a cistern to the W of the building. Also to the W is a gabled, frame garage with 2 pent additions to its W.		28 No. of Stories 1	
45 Sources of Information Oral History John Hodges, 9/80 1877 Atlas Map of Cooper County, Mo. 1959 Map of Cooper County, Mo.		29 Basement? Yes <input type="checkbox"/> No <input checked="" type="checkbox"/>	
		30 Foundation Material stone (?)	
		31 Wall Construction frame	
		32 Roof Type & Material cross gable asphalt sh	
		33 No. of Bays Front 4 Side 1	
		34 Wall Treatment asbestos siding	
		35 Plan Shape rec.	
		36 Changes (Explain in #42) Addition <input checked="" type="checkbox"/> Altered <input type="checkbox"/> Moved <input type="checkbox"/>	
		37 Condition Interior Exterior good	
		38 Preservation Underway? Yes <input type="checkbox"/> No <input checked="" type="checkbox"/>	
		39 Endangered? By What? Yes <input type="checkbox"/> No <input checked="" type="checkbox"/>	
		40 Visible from Public Road? Yes <input checked="" type="checkbox"/> No <input type="checkbox"/>	
		41 Distance from and Frontage on Road	
		Photo	
		46 Prepared by L. Harper/J. Higbie	
		47 Organization Friends of Historic Boonville	
		48 Date 9/80	
		49 Revision Date(s)	



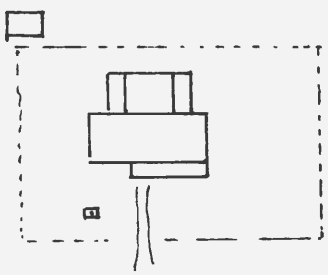
CLARKSBURG QUAD 7.5' USGS.

1

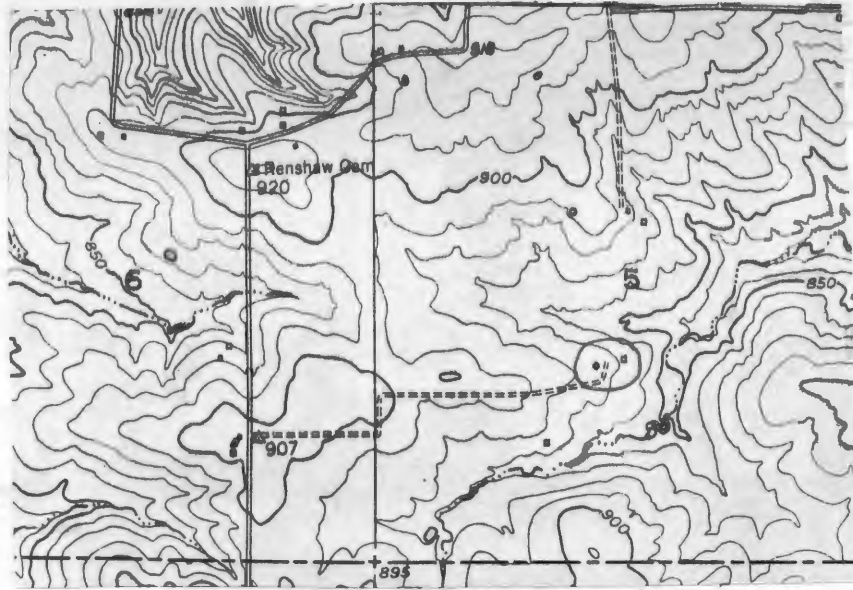




HISTORIC INVENTORY

1 No SM-68		4 Present Name(s) Gibson Farm		house 1153 barn 1154	
2 County Cooper		5 Other Name(s)			
3 Location of Negatives Friends of Historic Boonville		Alexander Farm "Red Gate" Farm			
6 Specific Location NE 1/4 of SW P of Section 5. T45N, R16W. Cotton		16 Thematic Category		28 No. of Stories 2	
7 City or Town S. Moniteau		17 Date(s) or Period c. 1845		29 Basement? Yes <input checked="" type="checkbox"/> No	
8 Site Plan with North Arrow 		18 Style or Design Vernacular with Greek Revival Affinities		30 Foundation Material cut stone	
9 Coordinates UTM Lat Long 15/526100/4281980		19 Architect or Engineer		31 Wall Construction timber frame	
10 Site Building Structure Object		20 Contractor or Builder Alfred A. Alexander		32 Roof Type & Material hip, asphalt sh	
11 On National Register? Yes <input type="checkbox"/> No <input checked="" type="checkbox"/>		21 Original Use, if apparent residence		33 No. of Bays Front 5 Side 2	
12 Is It Eligible? Yes <input checked="" type="checkbox"/> No <input type="checkbox"/>		22 Present Use empty		34 Wall Treatment clapboard	
13 Part of Estab. Hist. Dist.? Yes <input type="checkbox"/> No <input checked="" type="checkbox"/>		23 Ownership Public <input type="checkbox"/> Private <input checked="" type="checkbox"/>		35 Plan Shape T	
14 District Potential? Yes <input type="checkbox"/> No <input checked="" type="checkbox"/>		24 Owner's Name & Address, if known		36 Changes (Explain in #42) Addition <input checked="" type="checkbox"/> Altered <input checked="" type="checkbox"/> Moved <input type="checkbox"/>	
15 Name of Established District		25 Open to Public? Yes <input type="checkbox"/> No <input checked="" type="checkbox"/>		37 Condition Interior good Exterior good	
26 Local Contact Person or Organization Friends of Historic Boonville		27 Other Surveys in Which Included		38 Preservation Underway? Yes <input type="checkbox"/> No <input checked="" type="checkbox"/>	
28 Further Description of Important Features Embellishments include a boxed eave with paired, scroll brackets; end chimneys which have corbelled caps and exposed brick at the 1st story level; corner boards which are capped to form pilasters; and ornate pedimented headers over the 2-over-2 windows and entrances. The central bay has a gable wall dormer. Extending to the N is a 2 story, hip roofed ell with a 1 story pent section to its W and a 1 story pent open porch to its E. (see reverse)		29 Endangered? By What? Yes <input type="checkbox"/> No <input checked="" type="checkbox"/>		30 Visible from Public Road? Yes <input type="checkbox"/> No <input checked="" type="checkbox"/>	
31 History and Significance The structure was built for Alfred A. Alexander, son the early Booneslick settler James Alexander. Built around 1845, and known as the "Red Gate Farm", it consisted of nearly 700 acres. As many as 40 slaves helped work on the farm which produced corn, flax and hogs. During the Civil War both Union soldiers and bushwhackers made many raids on the primeses, taking mules, corn and other articles of value. On one such raid, (see reverse)		32 Distance from and Frontage on Road		Photo	
33 Description of Environment and Outbuildings The residence now faces S and sits within a fenced yard at the end of a long lane to the E of the county road. Later outbuildings are to the E of the residence. To the rear is one heavy timber, 2 room gabled outbuilding which was used as a residence at one time. A cistern is to the SW. Two new houses are to the S & W.		34 Sources of Information History of Cooper County, Mo., Johnson, p.1012 (see reverse)		35 Prepared by L. Harper / J. Higbie	
36 Organization Friends of Historic Boonville		37 Date 9/80		38 Revision Date(s)	

42. (cond't) At one time a lattice enclosed porch was to the N.. It was over the well and the washing was done in this area. It has been totally removed. The 2 side porches and the 3 bay pent front porch sit on concrete foundations. There is a cellar entrance to the W. Alterations include the change of orientation of the original structure. Believed to have originally faced N, the ditchen ell was added later in this direction. The interior door between the main block and the ell retains a multilight transom and side lights, and the central hall has an ornate turned newel with orientation to the N. This kitchen has been modernized several times and the pantry made into a bath. Another change was the addition of a large hall running E/W and a large parlor with like rooms above which sat immediately to the S of the central hall. It has since been razed. This addition caused several changes in the fenestration of the S facade, now the front facade. This large ell had porches to its E & W. Now a later 3 bay pent porch extends across the E section of the S facade. On the interior there are numerous early details remaining, including wood grained painted doors, built in cupboards to the sides of the fire-boxes, heavily molded millwork with a chairrail in the hall, wide plank floor, and a Greek Revival mantel in the 1st story, E room. Chimneys now serve stoves.
43. (cond't) Union soldiers hung Alexander from a locust tree, but he survived having been cut down by "a negro mammy with a butcher knife", following the retreat of the soldiers. Upon Alexanders death in 1877, the farm passed to a son, Alfred B. Alexander, who was known as a Cooper County Court Judge and the breeder and trainer of fine Standard-bred horses, among which was the "famous Kentucky Union". A grandson of the original owner ended the 3 generation ownership by loosing the farm during the depression. The subsequent owner was the Franklin family.
- The present owner obtained the structure and a considerabe amount of the farm land in 1951 and lived in it until they constructed their new home 200 yards to the west. For a period of time after 1971 the structure acted as a residence for farm hands, however at present it stands vacant.
45. (cond't) Tipton A History of the Community, 1976
"Old Alexander Place Still Making Tipton History", The Tipton Times, March 17, 1932
 Interview with Mr. Mrs. R. Gibson, 9/80



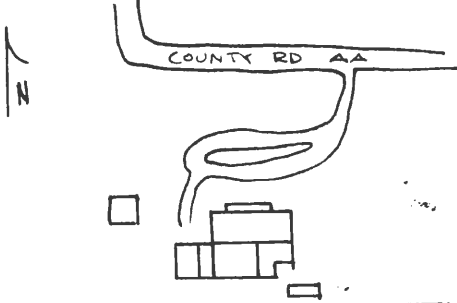
CLARKSTURG QUAD 7.5' USGS



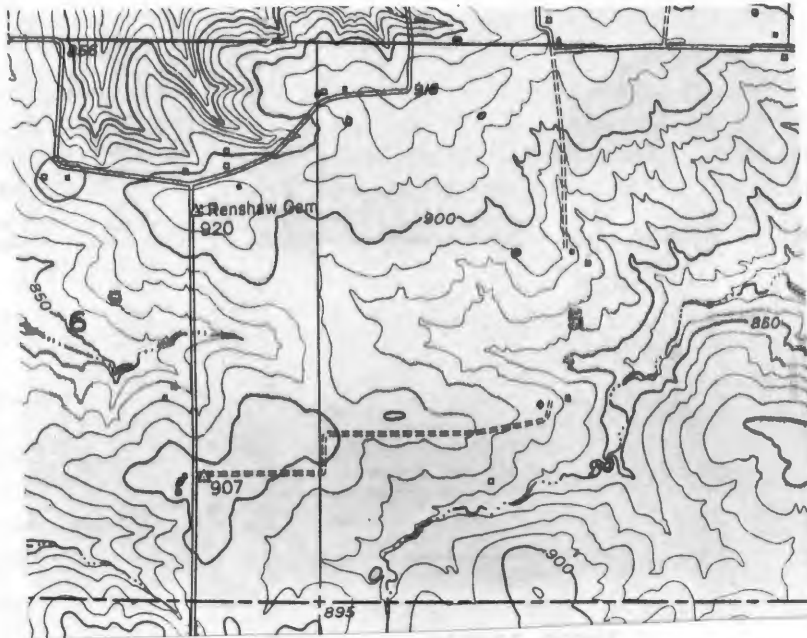




HISTORIC INVENTORY

1 No SM-64		4 Present Name(s) Grover Stahl Residence 1152	
2 County Cooper		5 Other Name(s)	
3 Location of Negatives Friends of Historic Boonville		"InglisPlace"	
6 Specific Location SW 1/4 of NE 1/4 of Section 6 T45N, R16W. Hwy AA Cotton		16 Thematic Category	28 No. of Stories 1
7 City or Town II Rural Township & Vicinity S. Moniteau		17 Date(s) or Period c 1895	29 Basement? Yes No X
8 Site Plan with North Arrow 		18 Style or Design Vernacular 08	30 Foundation Material stone
9 Coordinates UTM Lat Long 15/524610/4282780		19 Architect or Engineer	31 Wall Construction frame
10 Site Structure Building Object		20 Contractor or Builder	32 Roof Type & Material cross gable, asphalt sh
11 On National Register? Yes No X		21 Original Use, if apparent residence	33 No. of Bays Front 5 Side 1
12 Is It Eligible? Yes No X		22 Present Use residence	34 Wall Treatment vinyl siding
13 Part of Estab Hist Dist? Yes No X		23 Ownership Public Private X	35 Plan Shape rec.
14 District Potential? Yes No X		24 Owner's Name & Address, if known Grover Stahl Route 1 Clarksburg, Mo.	36 Changes (Explain in #42) Addition X Altered X Moved
15 Name of Established District		25 Open to Public? Yes No X	37 Condition Interior good Exterior good
42 Further Description of Important Features A pent porch extends over the central 3 bays of the primary facade. It has chamfered wood columns. An L shaped pent porch to the SE and a pent porch to the W have been enclosed. A pent carport and 1 room were added in 1979 to the W. These additions and alterations are on concrete foundations. Windows are 2-over-2.		26 Local Contact Person or Organization Friends of Historic Boonville	38 Preservation Underway? Yes No X
43 History and Significance Oral History indicates that a log structure sat 200 feet west of present home, probably built by J. Muri before 1874 and was later converted into a barn. By 1897, John Inglis was in residence in this structure; his son, Nero, took possession after him. Mrs. Nero Inglis converted the original front 2 rooms and hall to 3 rooms. The present owner, Grover Stahl took possession in the 1950's. (see reverse)		27 Other Surveys in Which Included	39 Endangered? By What? Yes No X
44 Description of Environment and Outbuildings The house faces N at an S curve of County Road AA. A circle gravel drive leads to the house. There are 2 outbuildings in the immediate area: a hip roofed frame shed which is covered by board and batten siding and sits to the W and a gabled, frame shed to the rear of the house. (see reverse)		40 Visible from Public Road? Yes X No	
45 Sources of Information Property Abstract Interview with Mr. & Mrs. Grover Stahl 1874 Map of Cooper County, Mo.		41 Distance from and Frontage on Road	
46 Prepared by L. Harper J. Higbie / J. Shields		47 Organization Friends of Historic Boonville	
48 Date 9/80		49 Revision Date(s)	

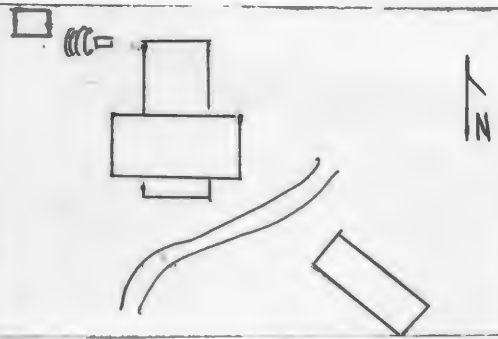
44. (con 't) The later sits over a stone cellar, is sheathed with board and batten siding and at one time served as a residence for an elderly black woman.
42. (con 't) He has made numerous improvements, which include, running water, (1956), the closing in of the W and SE proches (c1957), siding (1968), and the addition of a car port in 1979.



CLARKSBURG QUAD 7.5' USGS



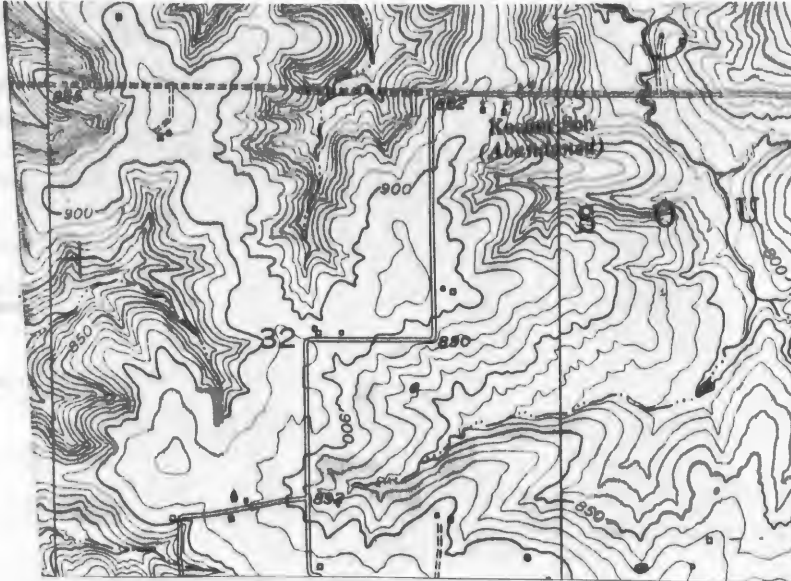
HISTORIC INVENTORY

1 No. SM-81		4 Present Name(s) McCoy Property		1171	
2 County Cooper		5 Other Name(s) "Gump Family Home"			
3 Location of Negatives Friends of Historic Boonville		6 Specific Location SW 1/4 of SW 1/4 of Section 28 T46N, R16W. HAAAA Cotton			
7 City or Town S. Moniteau		16 Thematic Category		28 No. of Stories 2	
8 Site Plan with North Arrow 		17 Date(s) or Period 1890's		29 Basement? Yes <input type="checkbox"/> No <input checked="" type="checkbox"/>	
9 Coordinates Lat Long 15/527315/4284900		18 Style or Design vernacular 09		30 Foundation Material stone	
10 Site Structure Building Object		19 Architect or Engineer		31 Wall Construction frame	
11 On National Register? Yes <input type="checkbox"/> No <input checked="" type="checkbox"/>		20 Contractor or Builder Adam Schilb		32 Roof Type & Material hip, asphalt sh	
12 Is It Eligible? Yes <input type="checkbox"/> No <input checked="" type="checkbox"/>		21 Original Use, if apparent residence		33 No. of Bays Front 3 Side 1	
13 Part of Estab. Hist. Dist.? Yes <input type="checkbox"/> No <input checked="" type="checkbox"/>		22 Present Use abandoned, hay storage		34 Wall Treatment asbestos siding	
14 District Potenti'l? Yes <input type="checkbox"/> No <input checked="" type="checkbox"/>		23 Ownership Public <input type="checkbox"/> Private <input checked="" type="checkbox"/>		35 Plan Shape rec.	
15 Name of Established District		24 Owner's Name & Address, if known James McCoy Route 1 Clarksburg, Mo. 65025		36 Changes (Explain in #42) Addition <input type="checkbox"/> Altered <input type="checkbox"/> Moved <input type="checkbox"/>	
42 Further Description of Important Features Built on the I house plan the house is accented by a central hall with flanking chimneys, an entrance at each level and a 1 bay porch of 1920's vintage. The 2nd story entrance has a 4 panel door with arched top panels. The chimneys have corbelled caps. There is a 1 story gable ell to the rear. On the interior the millwork is plain except for an ornate balustrade, intact at the 2nd story level. Windows are 2-over-2.		25 Open to Public? Yes <input type="checkbox"/> No <input checked="" type="checkbox"/>		37 Condition Interior <input type="checkbox"/> Exterior poor	
43 History and Significance The structure was built by Adam Schilb as a modern addition to a log house that was itself built prior to 1874 and since been razed. During the 1890's it became the home of R. D. Hooser and Family. By 1915 the A.T. Patterson Family was in residence. Between 1918 and 1971 it was the residence of Henry E. Gump followed by a vacancy of four years. In 1975 it was purchased by the present owner who resided within until 1979. The owners relate that (see reverse).		26 Local Contact Person or Organization Friends of Historic Boonville		38 Preservation Underway? Yes <input type="checkbox"/> No <input checked="" type="checkbox"/>	
44 Description of Environment and Outbuildings The house sits back from the county road and faces S. A gabled frame shed and an earthen cellar are to the NW. To the SE is a new earth home.		27 Other Surveys in Which Included		39 Endangered? By What? Yes <input checked="" type="checkbox"/> No <input type="checkbox"/> abandoned	
45 Sources of Information History of Cooper County, Johnson, p. 1159 (see reverse)		46 Prepared by L. Harper / J. Higbie		40 Visible from Public Road? Yes <input type="checkbox"/> No <input checked="" type="checkbox"/>	
		47 Organization Friends of Historic Boonville		41 Distance from and Frontage on Road	
		48 Date 9/80		49 Revision Date(s)	

Photo

43. (cond't) they plan on razing the structure next year.

45. (cond't) 1877 Atlas Map of Cooper County, Mo.
 1897 Illustrated Historical Atlas of Cooper County, Mo.
 1915 Standard Atlas of Cooper County, Mo.
 1874 Map of Cooper County, Mo.
 1959 Map of Cooper County, Mo.
 Interview with W. J. McCoy, 9/80
 Interview with Mr. & Mrs. H. Carpenter, 9/80

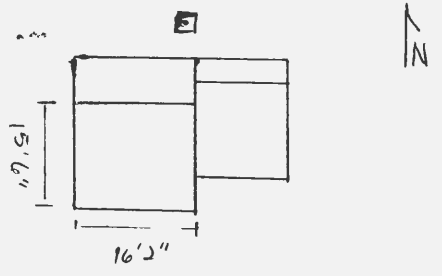


CLARKSBURG QUAD
7.5' USGS

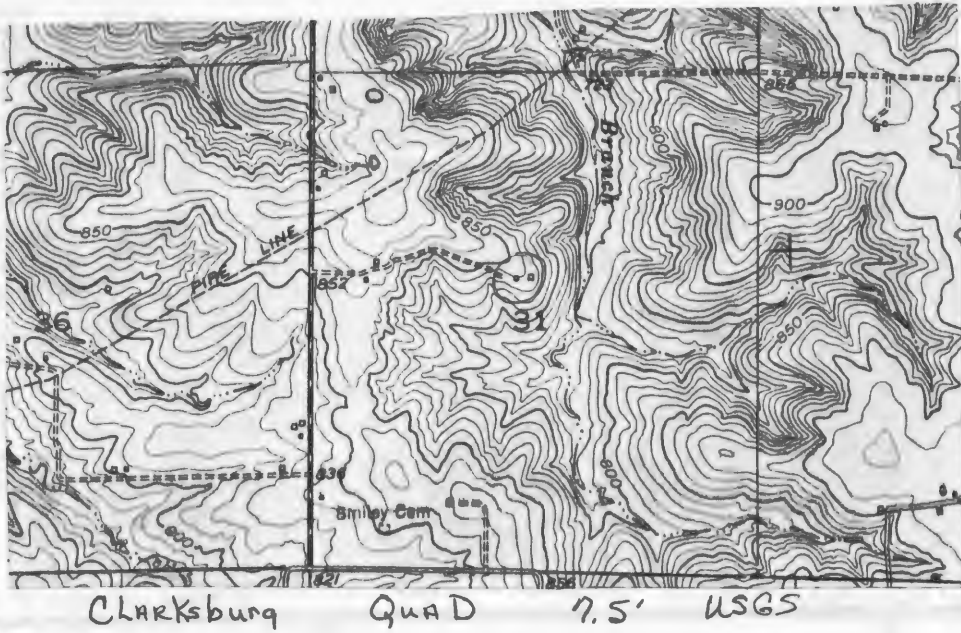




HISTORIC INVENTORY

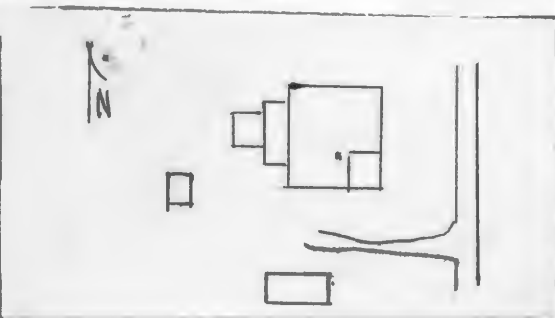
1 No SM-86		4 Present Name(s) Youst Property		1175	
2 County Cooper		5 Other Name(s)			
3 Location of Negatives Friends of Historic Boonville					
6 Specific Location SE 1/4 of NW 1/4 of Section 31, Colton T46N, R16W. Hwy 4AA		16 Thematic Category		28 No. of Stories 1 1/2	
7 City or Town If Rural, Township & Vicinity S. Moniteau		17 Date(s) or Period 1870's or before		29 Basement? Yes No <input checked="" type="checkbox"/>	
8 Site Plan with North Arrow 		18 Style or Design Vernacular 15		30 Foundation Material stone	
		19 Architect or Engineer		31 Wall Construction log, frame	
		20 Contractor or Builder		32 Roof Type & Material gable, wood sh.	
		21 Original Use, if apparent residence		33 No. of Bays Front 4 Side 2	
		22 Present Use storage building		34 Wall Treatment clapboard, comp.	
		23 Ownership Public <input type="checkbox"/> Private <input checked="" type="checkbox"/>		35 Plan Shape	
		24 Owner's Name & Address, if known Andrew Youst Route 1 Clarksburg, Mo. 65025		36 Changes (Explain in #42) Addition <input checked="" type="checkbox"/> Altered <input type="checkbox"/> Moved <input type="checkbox"/>	
9 Coordinates UTM Lat Long 15/524550/4284180		25 Open to Public? Yes <input type="checkbox"/> No <input checked="" type="checkbox"/>		37 Condition Interior <input type="checkbox"/> Exterior poor	
10 Site Building <input checked="" type="checkbox"/> Structure Object <input type="checkbox"/>		26 Local Contact Person or Organization Friends of Historic Boonville		38 Preservation Underway? Yes No <input checked="" type="checkbox"/>	
11 On National Register? Yes <input type="checkbox"/> No <input checked="" type="checkbox"/>		27 Other Surveys in Which Included		39 Endangered? By What? Yes <input checked="" type="checkbox"/> No <input type="checkbox"/>	
12 Is It Eligible? Yes <input checked="" type="checkbox"/> No <input type="checkbox"/>				40 Visible from Public Road? Yes No <input checked="" type="checkbox"/>	
13 Part of Estab. Hist. Dist.? Yes <input type="checkbox"/> No <input checked="" type="checkbox"/>				41 Distance from and Frontage on Road	
14 District Potential? Yes <input type="checkbox"/> No <input checked="" type="checkbox"/>					
15 Name of Established District					
42 Further Description of Important Features The log section measures 16'2" X 15'6", and has 9" logs. It has a stove chimney to the W. and a boxed stair in the NW corner. The primary facade has a central entrance and a window. Extending across the rear (N) facade is a 11' pent addition which was built in 2 sections. A later gabled frame addition projects to the E. It has a 2 bay front facade including an entrance, a E chimney, and a rear pent addition. It sits on concrete piers. (see reverse)					
43 History and Significance The structure is not recorded on plat maps until 1897, however, its style and form parallels similiar log structures of the 1870's or before. In 1874 and 1877 plats this property was owned by Robert Drylants. By 1897 it was the residence of R.L. Pulley and by 1915, L. Petigo.					
44 Description of Environment and Outbuildings Facing S and setting about a half mile E of the county road, the house has later outbuildings to its NE and SW. A cistern is to the N.					
45 Sources of Information 1877 Atlas Map of Cooper County, Mo. 1897 Illustrated Historical Atlas of Cooper County, Mo. 1874 Map of Cooper County, Mo.					
46 Prepared by L. Harper /J. Higbie					
47 Organization Friends of Historic Boonville					
48 Date 9/80 49 Revision Date(s)					

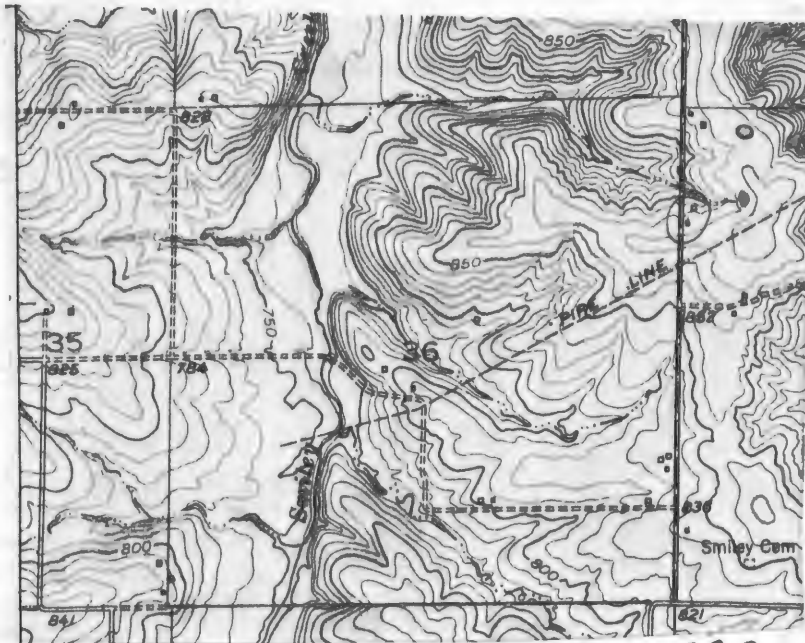
42. (cond't) The structure has boxed eaves. Evidence remains of a pent front porch which is now gone.





HISTORIC INVENTORY

1. No SM-87		4. Present Name(s) Petty Residence		1176	
2. County Cooper		5. Other Name(s)			
3. Location of Negatives Friends of Historic Boonville					
6. Specific Location NW 1/4 of NW 1/4 of Section 31, <u>44W4AA</u> T46N, R16W. <u>Cotton</u>		16. Thematic Category		28. No. of Stories <u>1 1/2</u>	
7. City or Town <u>II Rural</u> Township & Vicinity <u>S. Moniteau</u>		17. Date(s) or Period 1915		29. Basement? Yes <input type="checkbox"/> No <input checked="" type="checkbox"/>	
8. Site Plan with North Arrow		18. Style or Design <u>Vernacular with Queen Anne Affinities</u> <u>07</u>		30. Foundation Material poured concrete	
		19. Architect or Engineer		31. Wall Construction frame	
9. Coordinates <u>UTM</u> Lat Long <u>15/523915/4284480</u>		20. Contractor or Builder		32. Roof Type & Material <u>CROSS</u> gable, tin pieces	
10. Site <input type="checkbox"/> Building <input checked="" type="checkbox"/> Structure <input type="checkbox"/> Object <input type="checkbox"/>		21. Original Use, if apparent residence		33. No. of Bays Front <u>3</u> Side <u>1</u>	
11. On National Register? Yes <input type="checkbox"/> No <input checked="" type="checkbox"/>		22. Present Use residence		34. Wall Treatment clapboard	
12. Is It Eligible? Yes <input checked="" type="checkbox"/> No <input type="checkbox"/>		23. Ownership Public <input type="checkbox"/> Private <input checked="" type="checkbox"/>		35. Plan Shape <u>irreg.</u>	
13. Part of Estab. Hist. Dist.? Yes <input type="checkbox"/> No <input checked="" type="checkbox"/>		24. Owner's Name & Address, if known Y. Youst Route 1 Clarksburg, Mo. 65025		36. Changes (Explain in #42) Addition <input checked="" type="checkbox"/> Altered <input type="checkbox"/> Moved <input type="checkbox"/>	
14. District Potent'l? Yes <input type="checkbox"/> No <input checked="" type="checkbox"/>		25. Open to Public? Yes <input type="checkbox"/> No <input checked="" type="checkbox"/>		37. Condition Interior Exterior <u>fair</u>	
15. Name of Established District		26. Local Contact Person or Organization Friends of Historic Boonville		38. Preservation Underway? Yes <input type="checkbox"/> No <input checked="" type="checkbox"/>	
		27. Other Surveys in Which Included		39. Endangered? By What? Yes <input type="checkbox"/> No <input checked="" type="checkbox"/>	
42. Further Description of Important Features Small round windows accent the gable ends W and N. The pent porch on the NW has turned post and a spindle frieze and caps 2 entrances. Windows are 1-over-1, trabeated, and shuttered. The front window of the W ell has an extra scalloped motif in the entablature. To the rear are 2 pent additions.				40. Visible from Public Road? Yes <input checked="" type="checkbox"/> No <input type="checkbox"/>	
43. History and Significance The structure was the residence of A.L. Pulley in 1915, through 1959. By 1975 it passed to A. Youst.				41. Distance from and Frontage on Road	
44. Description of Environment and Outbuildings The residence sits close to the road and faces W. A gabled frame outbuilding sits to the E and covers the cellar. Other outbuildings are to the NE.				46. Prepared by L. Harper / J. Higbie	
45. Sources of Information 1915 Standard Atlas of Cooper County, Mo. 1959 Map of Cooper County, Mo. 1975 Map of Cooper County, Mo.				47. Organization Friends of Historic Boonville	
				48. Date 9/80	
				49. Revision Date(s)	



CLARKSBURG QUAD 7.5' USGS





Office of Historic Preservation, P.O. Box 176, Jefferson City, Missouri 65101

HISTORIC INVENTORY

1 No SM-88		4 Present Name(s) A. L. Long Property		house 1177	
2 County Cooper		5 Other Name(s)		barn 1178	
3 Location of Negatives Friends of Historic Boonville					
6 Specific Location NW 1/4 of NW 1/4 of Section 31 T46N, R16W <i>AA</i> Colton		16 Thematic Category		28 No. of Stories 1	
7 City or Town S. Moniteau		17 Date(s) or Period c1900-1910		29 Basement? Yes No x	
8 Site Plan with North Arrow		18 Style or Design Vernacular 12, 99		30 Foundation Material molded concrete block	
		19 Architect or Engineer		31 Wall Construction frame	
		20 Contractor or Builder		32 Roof Type & Material gable, wood shingle	
		21 Original Use, if apparent residence		33 No. of Bays Front 4 Side 1	
		22 Present Use abandoned		34 Wall Treatment clapboard	
9 Coordinates UTM Lat Long 15/523930/4284840		23 Ownership Public <input type="checkbox"/> Private <input checked="" type="checkbox"/>		35 Plan Shape T	
10 Site <input checked="" type="checkbox"/> Building <input checked="" type="checkbox"/> Structure <input type="checkbox"/> Object <input type="checkbox"/>		24 Owner's Name & Address, if known		36 Changes (Explain in #42) Addition Altered Moved	
11 On National Register? Yes <input type="checkbox"/> No <input checked="" type="checkbox"/>		25 Open to Public? Yes <input type="checkbox"/> No <input checked="" type="checkbox"/>		37 Condition Interior Exterior poor	
12 Is It Eligible? Yes <input checked="" type="checkbox"/> No <input type="checkbox"/>		26 Local Contact Person or Organization Friends of Historic Boonville		38 Preservation Underway? Yes No x	
13 Part of Estab Hist Dist? Yes <input type="checkbox"/> No <input checked="" type="checkbox"/>		27 Other Surveys in Which Included		39 Endangered? By What? Yes x No abandoned	
14 District Potent'l? Yes <input type="checkbox"/> No <input checked="" type="checkbox"/>				40 Visible from Public Road? Yes x No	
15 Name of Established District				41 Distance from and Frontage on Road	

42 Further Description of Important Features The T-shaped residence has the typical 2 door entrance and central chimney. The front porch has been razed. Windows are 2-over-2 and trabeated. A raking cornice accents the gable ends.

Photo

43 History and Significance Structures appear on this location as early as 1877, but this can not be the original residence. From style of architecture, we set date about c1900. By 1915, J. B. Powell was in residence and A. L. Long has owned the property since at least 1959.

44 Description of Environment and Outbuildings The structure sits close to the road, facing W. Three frame, gable roofed outbuildings are to the N & E. A large gabled barn is to the SE. It is of mortise and tendon construction, but sits on a later concrete footing.

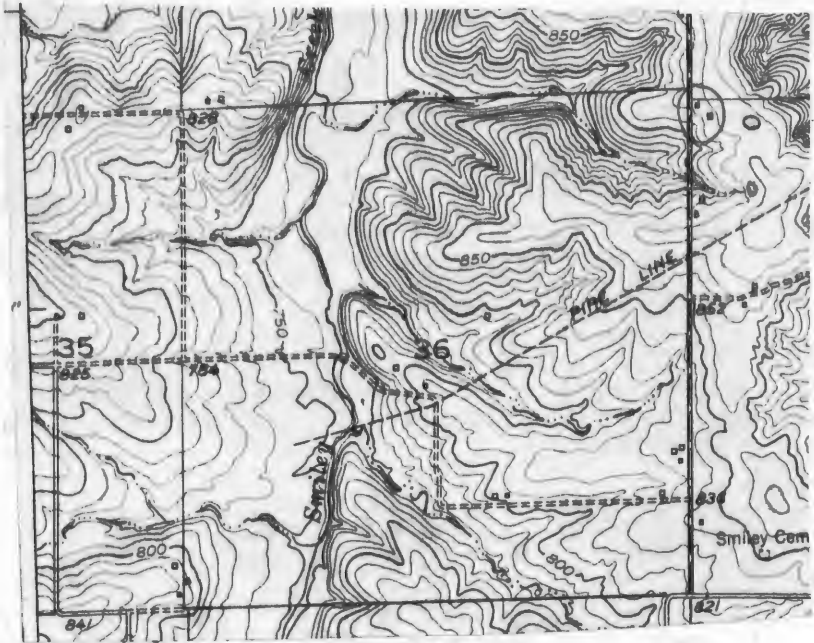
45 Sources of Information

1877 Atlas Map of Cooper County, Mo.
1897 Illustrated Historical Atlas of Cooper County, Mo.
1915 Standard Atlas of Cooper County, Mo.
1959 Map of Cooper County, Mo.
1975 Map of Cooper County, Mo.

46 Prepared by **J. Higbie**
L. Harper / J. Shields

47 Organization **Friends of Historic Boonville**

48 Date **9/80** 49 Revision Date(s)

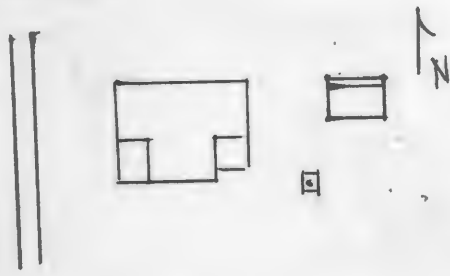


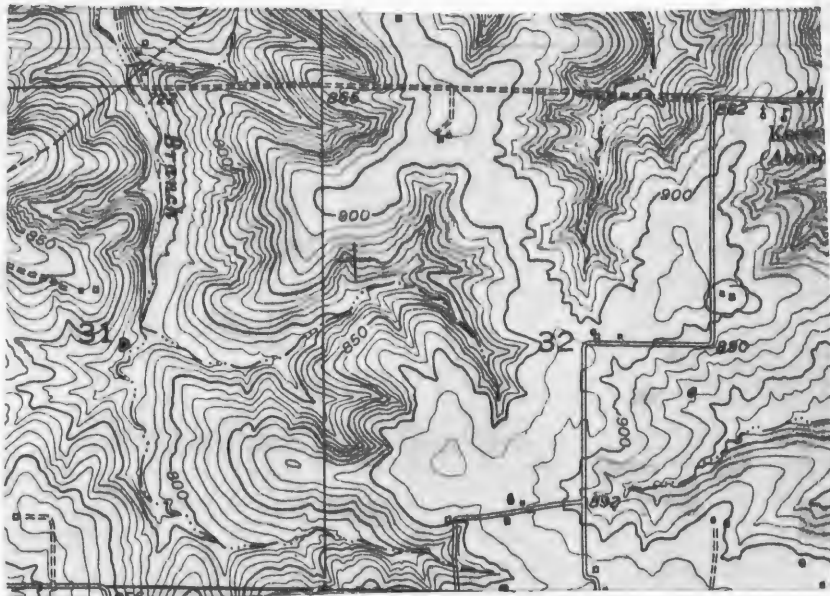
Charlesburg Quad 7.5' USGS





HISTORIC INVENTORY

1 No SM-84		4 Present Name(s) Stinson Residence		1173	
2 County Cooper		5 Other Name(s)			
3 Location of Negatives Friends of Historic Boonville					
6 Specific Location SW 1/4 of SE 1/4 of Section 32 T46N, R16W.		16 Thematic Category Cotton		28 No. of Stories 1	
7 City or Town Rural Township & Vicinity S. Moniteau		17 Date(s) or Period c 1920		29 Basement? Yes No <input checked="" type="checkbox"/>	
8 Site Plan with North Arrow		18 Style or Design Vernacular with Queen Anne Affinities. 07		30 Foundation Material poured concrete	
		19 Architect or Engineer		31 Wall Construction frame	
		20 Contractor or Builder		32 Roof Type & Material cross gable, asphalt sh	
9 Coordinates Lat Long UTM 15/526595/4284110		21 Original Use, if apparent residence		33 No. of Bays Front 3 Side 2	
10 Site Building Structure Object		22 Present Use residence		34 Wall Treatment clapboard	
11 On National Register? Yes <input type="checkbox"/> No <input checked="" type="checkbox"/>		23 Ownership Public <input type="checkbox"/> Private <input checked="" type="checkbox"/>		35 Plan Shape rec	
12 Is It Eligible? Yes <input type="checkbox"/> No <input type="checkbox"/>		24 Owner's Name & Address, if known F.R. Stinson Route 1 Clarksburg, Mo. 65025		36 Changes (Explain in #42) Addition <input type="checkbox"/> Altered <input type="checkbox"/> Moved <input type="checkbox"/>	
13 Part of Estab Hist Dist? Yes <input type="checkbox"/> No <input checked="" type="checkbox"/>		25 Open to Public? Yes <input type="checkbox"/> No <input checked="" type="checkbox"/>		37 Condition Interior Exterior good	
14 District Potent'l? Yes <input type="checkbox"/> No <input checked="" type="checkbox"/>		26 Local Contact Person or Organization Friends of Historic Boonville		38 Preservation Underway? Yes <input type="checkbox"/> No <input checked="" type="checkbox"/>	
15 Name of Established District		27 Other Surveys in Which Included		39 Endangered? By What? Yes <input type="checkbox"/> No <input checked="" type="checkbox"/>	
42 Further Description of Important Features Turned wood posts and ball pendants accent the front porch. The 2 entrances retain Eastlake screen doors. Windows are 1-over-1 and trabeated. There is a small pent porch to the rear.				40 Visible from Public Road? Yes <input checked="" type="checkbox"/> No <input type="checkbox"/>	
43 History and Significance The structure was located on the W.L. Stinson farm and may have been built by him.				41 Distance from and Frontage on Road	
44 Description of Environment and Outbuildings The residence faces W onto the county road. To the E is a well and a gable shed with pent addition. The shed is sheathed in corrugated metal.				Photo	
45 Sources of Information 1915 Standard Atlas of Cooper County, Mo.		46 Prepared by L. Harper/ J. Higbie		47 Organization Friends of Historic Boonville	
		48 Date 9/80		49 Revision Date(s)	



CLARKSBURG QUAD 7.5' USGS

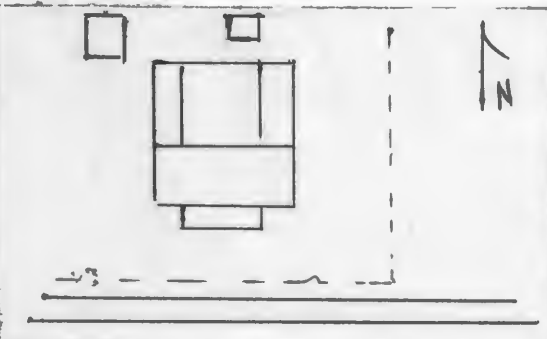


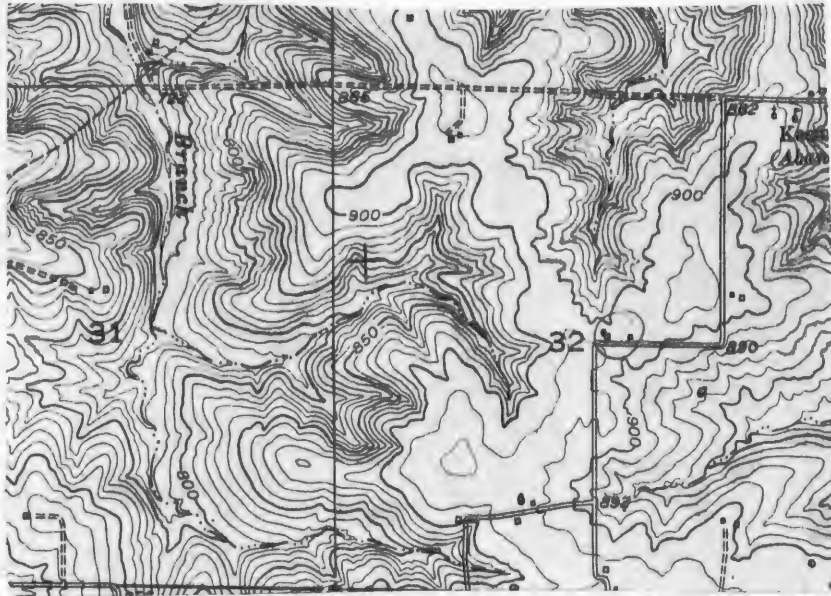


CP-AS-002-907

Office of Historic Preservation, P.O. Box 176, Jefferson City, Missouri 65101

HISTORIC INVENTORY

1 No SM-85		4 Present Name(s) Carpenter Residence	
2 County Cooper		1174	
3 Location of Negatives Friends of Historic Boonville		5 Other Name(s) "Gump Place"	
6 Specific Location SW 1/4 of SE 1/4 of Section 32 T46N, R16W. <i>Way AA</i> <i>Cotton</i>		16 Thematic Category	
7 City or Town If Rural, Township & Vicinity S. Moniteau		17 Date(s) or Period 1890's	
8 Site Plan with North Arrow 		18 Style or Design Vernacular <i>12</i>	
9 Coordinates UTM Lat Long 15/526270/4283970		19 Architect or Engineer	
10 Site Structure Building Object		20 Contractor or Builder	
11 On National Register? Yes <input type="checkbox"/> No <input checked="" type="checkbox"/>		21 Original Use, if apparent residence	
12 Is It Eligible? Yes <input checked="" type="checkbox"/> No <input type="checkbox"/>		22 Present Use residence	
13 Part of Estab Hist Dist? Yes <input type="checkbox"/> No <input checked="" type="checkbox"/>		23 Ownership Public <input type="checkbox"/> Private <input checked="" type="checkbox"/>	
14 District Potentl? Yes <input type="checkbox"/> No <input checked="" type="checkbox"/>		24 Owner's Name & Address, if known Herbert Carpenter Route 1 Clarksburg, Mo. 65025	
15 Name of Established District		25 Open to Public? Yes <input type="checkbox"/> No <input checked="" type="checkbox"/>	
42 Further Description of Important Features A 4 bay pent porch supported on turned wood posts caps the 2 front entrances. There is a central chimney. Extending to the rear (N) is a 1 story gable ell with a pent room to its W and a pent room and open porch on its E.		26 Local Contact Person or Organization Friends of Historic Boonville	
43 History and Significance The structure may have been built by Samuel Hunt, the owner-resident in 1897. Oral history indicates that in either 1911 or 1912, Gerald Gump obtained the farm and resided in the residence. For a few years around 1915 it became the residence of Henry Ernest Gump, but by c1918 it reverted back to Gerald Gump. In 1920, it was sold to Bill Bottoms followed by Bud Miller, and then Porter Harris (1930-40). The present owners obtained their farm residence in 1940.		27 Other Surveys in Which Included	
44 Description of Environment and Outbuildings Facing S onto the county road, the house has a picket fence to the front. Two gabled, frame outbuildings are to the rear. Both have vertical board sheathing. The E on sits over a cellar.		28 No. of Stories 1	
45 Sources of Information 1897 Illustrated Historical Atlas of Cooper County, Mo. 1915 Standard Atlas of Cooper County, Mo. Interview with Mr. & Mrs. H. Carpenter, 9/80		29 Basement? Yes <input type="checkbox"/> No <input checked="" type="checkbox"/>	
		30 Foundation Material stone	
		31 Wall Construction frame	
		32 Roof Type & Material gable, asphalt sh	
		33 No. of Bays Front 4 Side 1	
		34 Wall Treatment clapboard	
		35 Plan Shape rec	
		36 Changes (Explain in #42) Addition <input checked="" type="checkbox"/> Altered <input type="checkbox"/> Moved <input type="checkbox"/>	
		37 Condition Interior Exterior good	
		38 Preservation Underway? Yes <input type="checkbox"/> No <input checked="" type="checkbox"/>	
		39 Endangered? By What? Yes <input type="checkbox"/> No <input checked="" type="checkbox"/>	
		40 Visible from Public Road? Yes <input checked="" type="checkbox"/> No <input type="checkbox"/>	
		41 Distance from and Frontage on Road	
		Photo	
		46 Prepared by L. Harper / J. Higbie	
		47 Organization Friends of Historic Boonville	
		48 Date 9/80 49 Revision Date(s)	

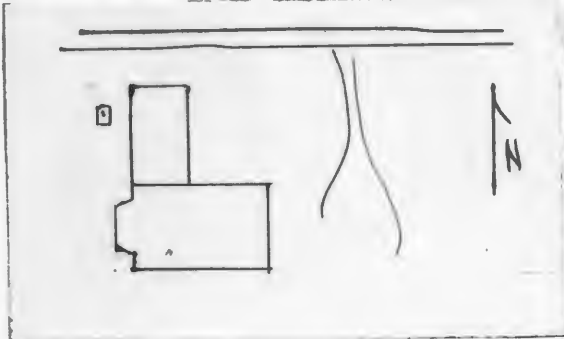


CLARKSBURG QUAD 7.5' USGS

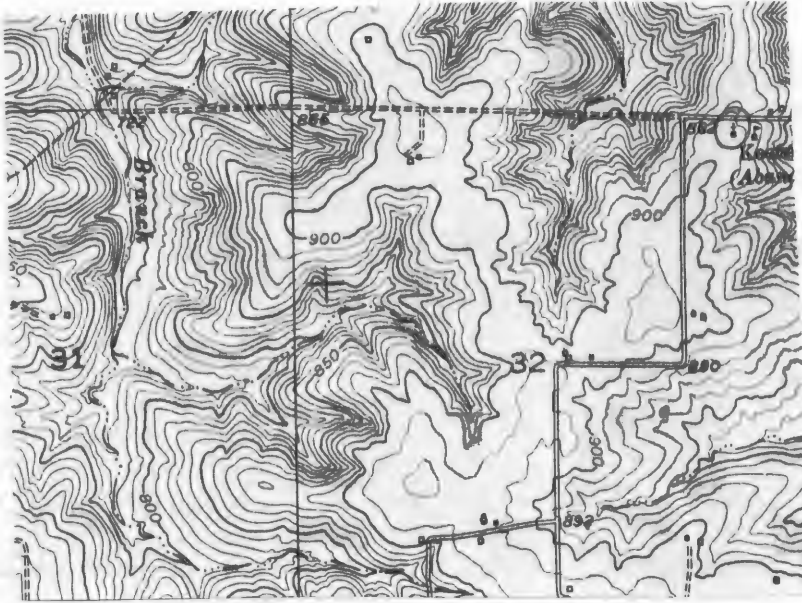




HISTORIC INVENTORY

1 No SM-83		4 Present Name(s) Oakland Baptist Church	
2 County Cooper		5 Other Name(s)	
3 Location of Negatives Friends of Historic Boonville			
6 Specific Location NE 1/4 of NE 1/4 of Section 32 T46N, R16W. <i>Hay AA Cotton</i>		16 Thematic Category	
7 City or Town If Rural, Township & Vicinity S. Moniteau		17 Date(s) or Period 1899	
8 Site Plan with North Arrow 		18 Style or Design Vernacular with Queen Anne Affinities <i>72</i>	
		19 Architect or Engineer	
		20 Contractor or Builder Lon Potts	
		21 Original Use, if apparent church	
		22 Present Use church	
		23 Ownership Public <input type="checkbox"/> Private <input checked="" type="checkbox"/>	
		24 Owner's Name & Address, if known Oakland Baptist Church Route 1 Clarksburg, Mo. 65025	
9 Coordinates UTM Lat Long 15/526745/4284680		25 Open to Public? Yes <input type="checkbox"/> No <input checked="" type="checkbox"/>	
10 Site <input type="checkbox"/> Building <input checked="" type="checkbox"/> Structure <input type="checkbox"/> Object <input type="checkbox"/>		26 Local Contact Person or Organization Friends of Historic Boonville	
11 On National Register? Yes <input type="checkbox"/> No <input checked="" type="checkbox"/>		27 Other Surveys in Which Included	
12 Is It Eligible? Yes <input type="checkbox"/> No <input type="checkbox"/>			
13 Part of Estab Hist Dist? Yes <input type="checkbox"/> No <input checked="" type="checkbox"/>			
14 District Potent'l? Yes <input type="checkbox"/> No <input checked="" type="checkbox"/>			
15 Name of Established District			
42 Further Description of Important Features The gable end is to the front. It has a raking cornice, a small wooden heart at the peak and a double leaf entrance with a concrete stoop and aluminum awing. The chancel end have a chamfered bay, with ball pendants. This bay sits on a concrete foundation. Extending to the N is a gabled 1 story ell which sits on a poured concrete foundation and was built in 2 sections. The 1st section is the Sunday School room; the 2nd is a kitchen (see reverse)		Photo	
43 History and Significance The church building was built in 1899 by a local carpenter, Lon Potts, with later additions in 1956 and 1978. Keener School, razed c1952, was located approximately 150 feet east.			
44 Description of Environment and Outbuildings The church sits close to the county road, but faces E. There are no outbuildings. A well is to the W of the ell. A carriage step is located 100 feet of the primary entrance			
45 Sources of Information Interview with Mrs. H. Carpenter, 9/80		46 Prepared by L. Harper / J. Higbie	
		47 Organization Friends of Historic Boonville	
		48 Date 9/80	
		49 Revision Date(s)	

42. (cond't) and bath. The church interior has been recently paneled but retains ornate Eastlake millwork and a gambrel ceiling of beaded wood.

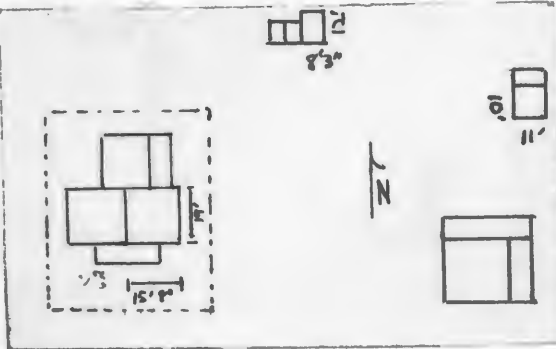


CLARKSBURG QUAD 7.5' USGS



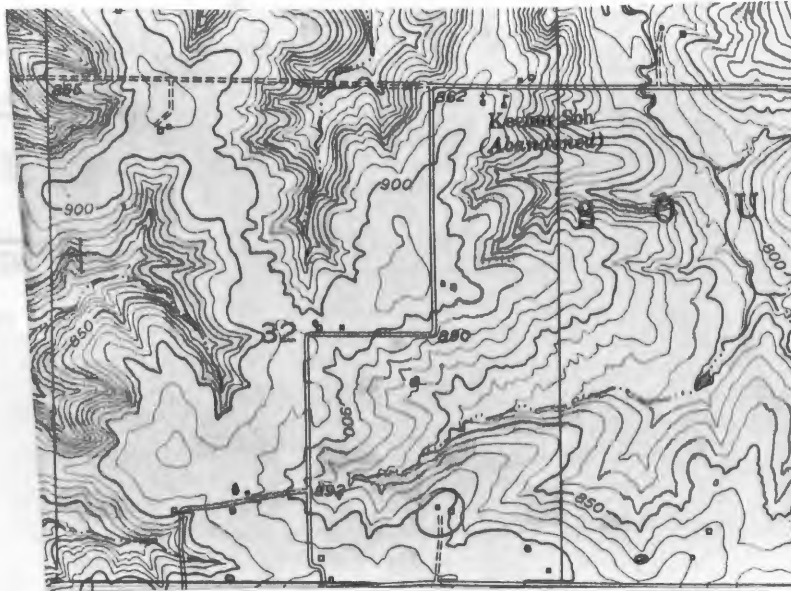


HISTORIC INVENTORY

1 No SM-73		4 Present Name(s) Williams Property		not entered	
2 County Cooper		5 Other Name(s)			
3 Location of Negatives Friends of Historic Boonville		Stinson Place			
6 Specific Location SE ¼ of SE ¼ of Section 32, T46N, R16W.		16 Thematic Category New AA cotton		28 No of Stories 1½	
7 City or Town II Rural, Township & Vicinity S. Moniteau		17 Date(s) or Period c1860's, 1880's		29 Basement? Yes No X	
8 Site Plan with North Arrow 		18 Style or Design Vernacular		30 Foundation Material stone	
9 Coordinates UTM Lat Long 15/526550/4283380		19 Architect or Engineer		31 Wall Construction log, timber frame	
10 Site I Building X Structure I Object I		20 Contractor or Builder		32 Roof Type & Material cross gable, asphalt sh	
11 On National Register? Yes I No X		21 Original Use, if apparent residence		33 No of Bays Front 4 Side	
12 Is II Eligible? Yes X No I		22 Present Use abandoned		34 Wall Treatment	
13 Part of Estab Hist Dist? Yes I No X		23 Ownership Public I Private X		35 Plan Shape L.	
14 District Potenti? Yes I No X		24 Owner's Name & Address, if known J. R. Williams Clarksburg, Mo. 65025		36 Changes (Explain in #42) Addition X Altered X Moved I	
15 Name of Established District		25 Open to Public? Yes I No X		37 Condition Interior Exterior deteriorated	
42 Further Description of Important Features The original section, a 1½ story log room measuring 15'8" X 19', has a boxed stair in the NE corner, a chimney which served as a flue to a stove, and a low ceiling. It has both square and diagonal notching and the logs average about 7" square. To its W is a 1½ story timber frame section which also had an end chimney and a S entrance. The 2 primary entrances are covered by a 2 bay porch. Extending to the N is a 1 story frame, gabled ell with an end chimney, a W entrance and a pent porch to the E. (see reverse)		26 Local Contact Person or Organization Friends of Historic Boonville		38 Preservation Underway? Yes No X	
43 History and Significance Date of construction is unknown. Architectural date of 1860's has been affixed. 1874 Map does not show a residence at this location, but an inaccuracy may exist. In 1877 the log dwelling appears and was the residence of C. Howard, followed by W. L. Stinson (1897 & 1915), followed by the Williams family. The present owner grew up on this farm. This group of log structures are significant due to their early construction date and the fact that (see reverse)		27 Other Surveys in Which Included		39 Endangered? By What? Yes X No	
44 Description of Environment and Outbuildings The residence sits back from County Road AA, faces S, and is part of a complex of log buildings. To its NE is a single crib, 1½ story, log outbuilding. It has dovetail notching, has been covered with vertical board siding, has a corrugated gable roof and pent additions to its W. Directly to the E is the 3rd log structure. (see reverse)		45 Sources of Information 1897 Illustrated Historical Atlas of Cooper County, Mo. (see reverse)		40 Visible from Public Road? Yes X No	
46 Prepared by L. Harper / J. Higbie		47 Organization Friends of Historic Boonville		41 Distance from and Frontage on Road	
48 Date 9/80		49 Revision Date(s)			

Photo

42. (con't) Windows in the building are generally 2-over-2. A much later pent equipment shed has been attached to the W end of the building.
43. (con't) that 2 major log outbuildings remain.
45. (con't) 1877 Atlas Map of Cooper County, Missouri
1915 Standard Atlas of Cooper County, Mo.
1874 Map of Cooper County, Mo.
Interview with J.R. Williams, 9/80
44. (cond't) It has a gable corrugated metal roof, vertical board siding a a pent addition to the N. Some logs have been squared, others are left as poles. Ther is some dovetail notching. A large frame barn is to the SE.



CLARKSBURG QUAD 7.5' USGS.



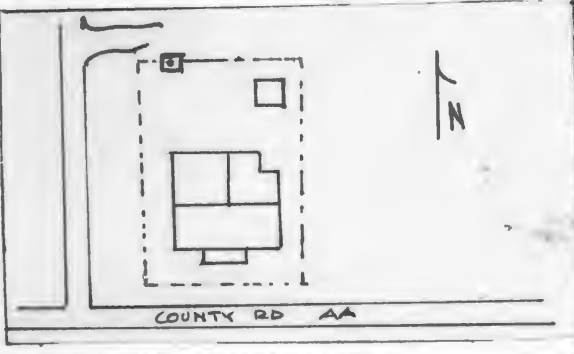
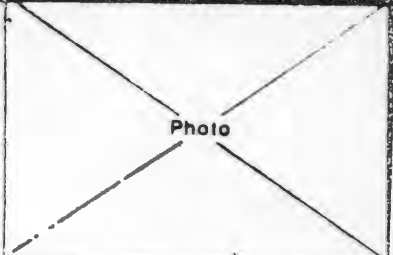




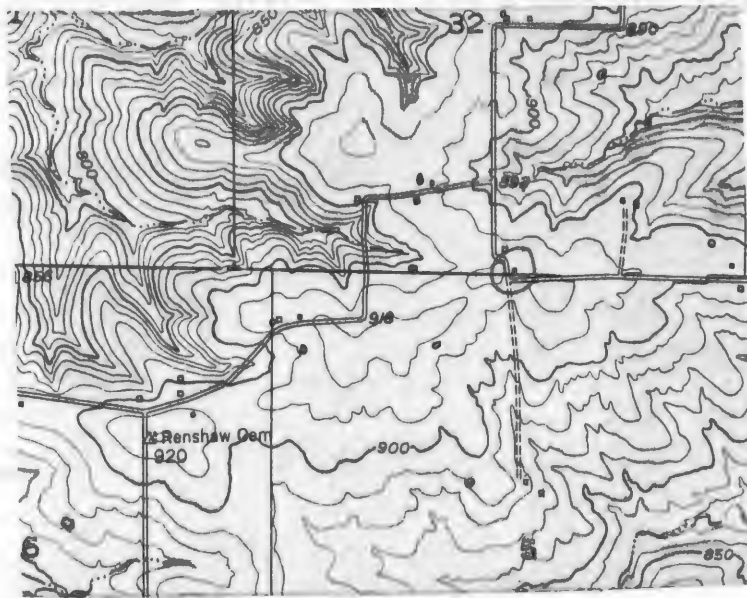


Office of Historic Preservation, P.O. Box 176, Jefferson City, Missouri 65101
HISTORIC INVENTORY

CP-AS-002-910

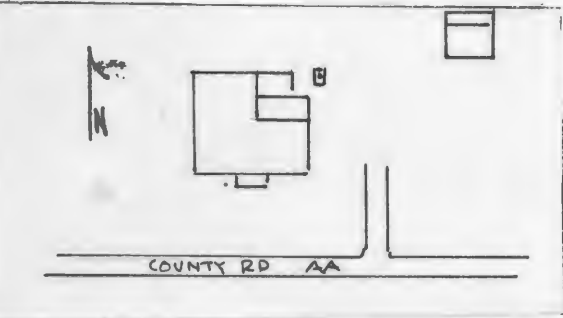

1. No SM-72		4. Present Name(s) Hentges Residence	
2. County Cooper		5. Other Name(s) 1155	
3. Location of Negatives Friends of Historic Boonville			
6. Specific Location SW 1/4 of SE 1/4 of Section 32 T46N, R16W. <i> Hwy 4 AA Cotton</i>		16. Thematic Category	
7. City or Town If Rural, Township & Vicinity S. Moniteau		17. Date(s) or Period c. 1876	
8. Site Plan with North Arrow 		18. Style or Design Vernacular <i>12</i>	
		19. Architect or Engineer	
		20. Contractor or Builder	
		21. Original Use, if apparent residence	
		22. Present Use residence	
		23. Ownership Public <input type="checkbox"/> Private <input checked="" type="checkbox"/>	
		24. Owner's Name & Address, if known Norbert Hentges Route 1 Clarksburg, Mo. 65025	
9. Coordinates UTM Lat Long 15/526200/4283160		25. Open to Public? Yes <input type="checkbox"/> No <input checked="" type="checkbox"/>	
10. Site <input checked="" type="checkbox"/> Structure <input type="checkbox"/> Building <input checked="" type="checkbox"/> Object <input type="checkbox"/>		26. Local Contact Person or Organization Friends of Historic Boonville	
11. On National Register? Yes <input type="checkbox"/> No <input checked="" type="checkbox"/>		27. Other Surveys in Which Included	
12. Is It Eligible? Yes <input checked="" type="checkbox"/> No <input type="checkbox"/>			
13. Part of Estab Hist Dist? Yes <input type="checkbox"/> No <input checked="" type="checkbox"/>			
14. District Potent'l? Yes <input type="checkbox"/> No <input checked="" type="checkbox"/>			
15. Name of Established District			
42. Further Description of Important Features Trabeated 2-over-2 windows accent the house. Chamfered post support a 2 bay pent porch over the 2 primary entrances. There is a secondary entrance to the W of a gabled, rear ell which has pent additions to its E. There is a chimney at the end of the ell and on the roof ridge at the center of the main block.		Photo 	
43. History and Significance Owners of the structure have been Thomas Hull (1877), J.P. Joslin (1897) J.W. Broyles (1915), J.F. McVean (1959), and Tony Hiagen (1975).			
44. Description of Environment and Outbuildings Sitting in a fenced yard with a cistern and gable frame shed to the N, the house faces S onto County Road AA. A graveled county road runs N along the W side of the property.			
45. Sources of Information 1877 Atlas Map of Cooper County, Mo. (see reverse)		46. Prepared by L. Harper / J. Higbie	
		47. Organization Friends of Historic Boonville	
		48. Date 9/80	
		49. Revision Date(s)	

45. (cont.) 1897 Illustrated Historical Atlas of Cooper County, Mo.
1915 Standard Atlas of Cooper County, Mo.
1959 Map of Cooper County, Mo.
1975 Rural Resident Locator, Cooper County, Mo.

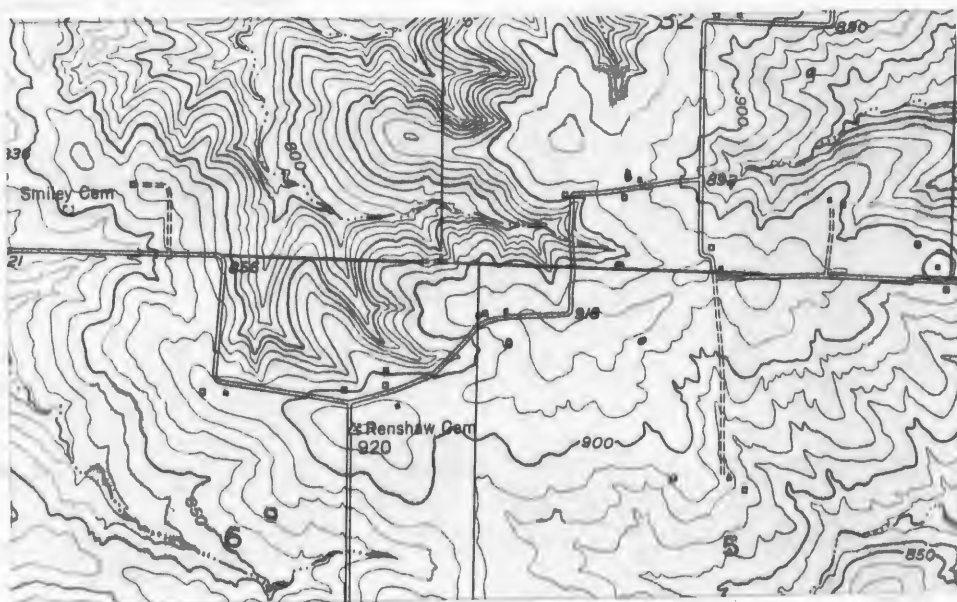




HISTORIC INVENTORY

1 No SM-74		4 Present Name(s) Gump Residence		1156	
2 County Cooper		5 Other Name(s)			
3 Location of Negatives Friends of Historic Boonville					
6 Specific Location SE 1/4 of SE 1/4 of Section 32 T46N, R16W.		16 Thematic Category cotton		28 No. of Stories 1	
7 City or Town S. Moniteau		17 Date(s) or Period c. 1876		29 Basement? Yes No <input checked="" type="checkbox"/>	
8 Site Plan with North Arrow		18 Style or Design vernacular		30 Foundation Material stone	
		19 Architect or Engineer		31 Wall Construction frame	
		20 Contractor or Builder possibly John Martin		32 Roof Type & Material cross gable asphalt sh	
9 Coordinates Lat Long UTM 15/526890/4283165		21 Original Use, if apparent residence		33 No. of Bays Front 5 Side 1	
10 Site: Building <input checked="" type="checkbox"/> Structure: Object <input type="checkbox"/>		22 Present Use residence		34 Wall Treatment composition siding	
11 On National Register? Yes <input type="checkbox"/> No <input checked="" type="checkbox"/>		23 Ownership Public <input type="checkbox"/> Private <input checked="" type="checkbox"/>		35 Plan Shape	
12 Is It Eligible? Yes <input checked="" type="checkbox"/> No <input type="checkbox"/>		24 Owner's Name & Address, if known Francis Gump Route 1 Clarksburg, Mo. 65025		36 Changes (Explain in #42) Addition <input checked="" type="checkbox"/> Altered <input type="checkbox"/> Moved <input type="checkbox"/>	
13 Part of Estab. Hist. Dist.? Yes <input type="checkbox"/> No <input checked="" type="checkbox"/>		25 Open to Public? Yes <input type="checkbox"/> No <input checked="" type="checkbox"/>		37 Condition Interior Exterior good	
14 District Potential? Yes <input type="checkbox"/> No <input checked="" type="checkbox"/>		26 Local Contact Person or Organization Friends of Historic Boonville		38 Preservation Underway? Yes <input type="checkbox"/> No <input checked="" type="checkbox"/>	
15 Name of Established District		27 Other Surveys in Which Included		39 Endangered? By What? Yes <input type="checkbox"/> No <input checked="" type="checkbox"/>	
42 Further Description of Important Features The central entrance is capped by a 1 bay pent porch supported on turned wood posts. The house has end chimneys and 2-over-2 windows. A gable ell with later pent additions (1920's-30's) on its E facade extends to the N.					
43 History and Significance The dwelling was probably built by John Martin. Subsequent owners have been Arthur Crandall (1897), R. R. Roberts (1959) J.R. Williams (pre-1959), H. E. Waalls (1964). The structure was purchased about 10 years ago by Mrs. Francis Gump and given to her son, Daniel.					
44 Description of Environment and Outbuildings At the NE corner of the residence is a well. Also in this direction is a vertical board, gable roofed shed. The house faces S onto county Road AA. Across the road is a frame barn.					
45 Sources of Information 1897 <u>Illustrated Historical Atlas of Cooper County, Mo.</u> (see reverse)				46 Prepared by L. Harper / J. Higbie	
				47 Organization Friends of Historic Boonville	
				48 Date 9/80	
				49 Revision Date(s)	

45. (cond't) 1915 Standard Atlas of Cooper County, Mo.
1877 Map of Cooper County, Mo.
1959 Map of Cooper County, Mo.
Interview with Mrs. Francis Gump, 9/80

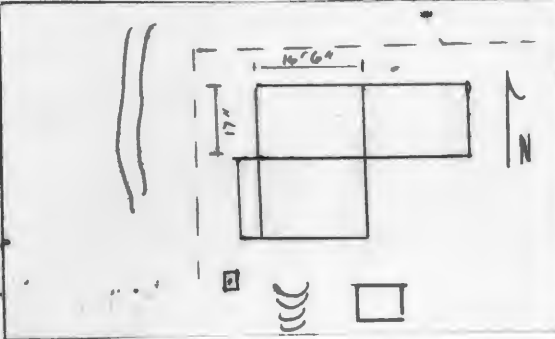


CLARKSBURG QUAD 7.5' USGS



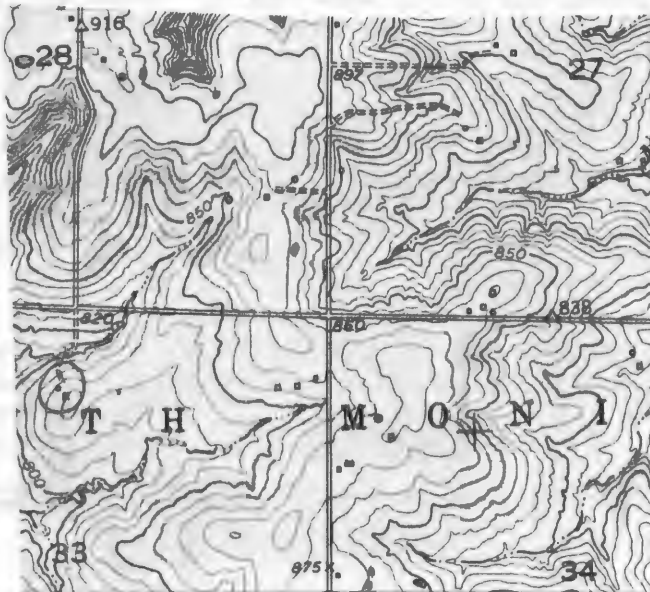


HISTORIC INVENTORY

1 No SM-80		4 Present Name(s) Albert Property		1170	
2 County Cooper		5 Other Name(s) "William's Place"			
3 Location of Negatives Friends of Historic Boonville					
6 Specific Location NE 1/4 of NW 1/4 of Section 33, T46N, R16W. <i>AWYMAA</i> <i>Cotton</i>		16 Thematic Category		28 No. of Stories 1 1/2	
7 City or Town If Rural, Township & Vicinity S. Moniteau		17 Date(s) or Period c 1850's		29 Basement? Yes No x	
8 Site Plan with North Arrow		18 Style or Design vernacular <i>12</i>		30 Foundation Material stone concrete	
		19 Architect or Engineer		31 Wall Construction log, frame	
9 Coordinates UTM Lat Long 15/527730/4284425		20 Contractor or Builder		32 Roof Type & Material gable, asphalt sh.	
10 Site: Building <input checked="" type="checkbox"/> Structure: Object <input type="checkbox"/>		21 Original Use, if apparent residence		33 No. of Bays Front 4 Side 1	
11 On National Register? Yes No <input checked="" type="checkbox"/>		22 Present Use abandoned		34 Wall Treatment clapboard	
12 Is It Eligible? Yes <input checked="" type="checkbox"/> No <input type="checkbox"/>		23 Ownership Public <input type="checkbox"/> Private <input checked="" type="checkbox"/>		35 Plan Shape L	
13 Part of Estab. Hist. Dist.? Yes <input type="checkbox"/> No <input checked="" type="checkbox"/>		24 Owner's Name & Address, if known Ronald Albert 322 N. Whelling Ave., Kansas City, Mo. 64123		36 Changes (Explain in #42) Addition <input checked="" type="checkbox"/> Altered <input type="checkbox"/> Moved <input type="checkbox"/>	
14 District Potent'l? Yes <input type="checkbox"/> No <input checked="" type="checkbox"/>		25 Open to Public? Yes <input type="checkbox"/> No <input checked="" type="checkbox"/>		37 Condition Interior deteriorated Exterior poor	
15 Name of Established District		26 Local Contact Person or Organization Friends of Historic Boonville		38 Preservation Underway? Yes No <input checked="" type="checkbox"/>	
16 Further Description of Important Features		27 Other Surveys in Which Included		39 Endangered? Yes <input checked="" type="checkbox"/> By What? No	
42 Further Description of Important Features A 16'6" X 17" log room forms the original section of this house. It has wide plank floors, a boxed stair in the SW corner, a stove chimney on the W wall, and 9" logs which are exposed in the upper level. The stair has a plank door. To the E is a frame room of equal size and to the S is a 1 story gable ell with a pent porch to its W. The house has a boxed eave, raking cornice and 2-over-2, trabected windows. A concrete stoop extends across the front facade where there are 2 entrances.				40 Visible from Public Road? Yes <input checked="" type="checkbox"/> No	
43 History and Significance By 1874 a Mary Allen was in residence. Following her ownership in c1887 began a long tenure of Williams family residents which include, R.L., Bill, Grover and Robert. The structure has been abandoned since c1935.				41 Distance from and Frontage on Road	
44 Description of Environment and Outbuildings The country road is about .2 of a mile to the N. A wire fence denotes the house yard. To the rear (S) of the house is a cellar a well and a gabled frame shed which sits on a log sill plate.				46 Prepared by L. Harper / J. Higbie	
45 Sources of Information Interview with Mrs. H. Carpenter, 9/80 (see reverse)				47 Organization Friends of Historic Boonville	
				48 Date 9/80	
				49 Revision Date(s)	

Photo

45. (cond't) Interview with Velma Toler, 9/80
1877 Atlas Map of Cooper County, Mo.
1897 Illustrated Historical Atlas of Cooper County, Mo.
1874 Map of Cooper County, Mo.
1915 Standard Atlas of Cooper County, Mo.

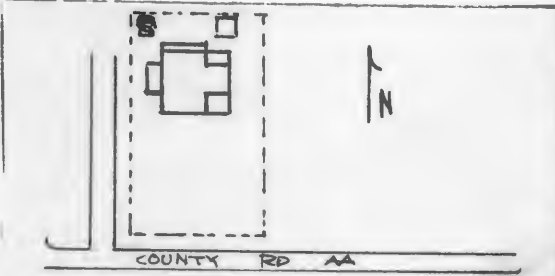


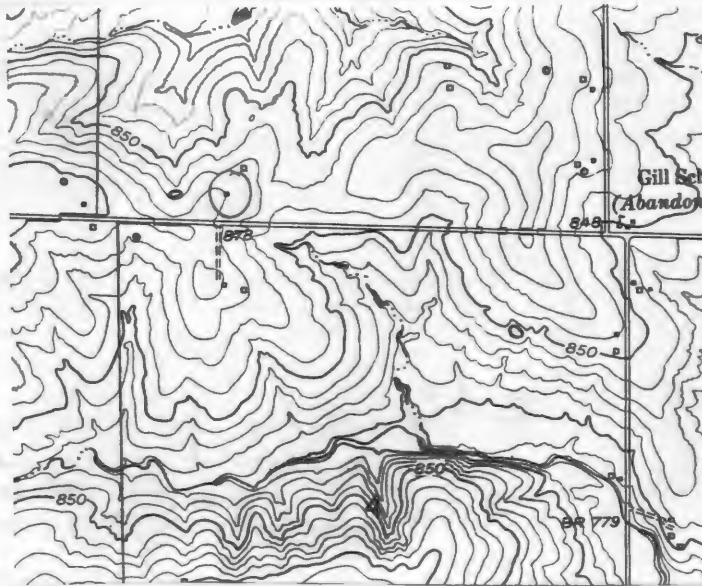
CLARKSBURG QUAD 7.5' USGS





Office of Historic Preservation, P.O. Box 176, Jefferson City, Missouri 65101
HISTORIC INVENTORY

1 No SM-75		4 Present Name(s) Gump Residence	
2 County Cooper		5 Other Name(s) 1160	
3 Location of Negatives Friends of Historic Boonville		6 Specific Location Snodgrass Place	
7 City or Town S. Moniteau		8 Thematic Category Vernacular with Queen Anne Affinities	
9 Coordinates Lat 36° 15' 52.7355 Long 93° 42' 83.180		10 Date(s) or Period c 1916	
11 On National Register? Yes <input type="checkbox"/> No <input checked="" type="checkbox"/>		12 Is It Eligible? Yes <input checked="" type="checkbox"/> No <input type="checkbox"/>	
13 Part of Established Hist Dist? Yes <input type="checkbox"/> No <input checked="" type="checkbox"/>		14 District Potent? Yes <input type="checkbox"/> No <input checked="" type="checkbox"/>	
15 Name of Established District		16 Style or Design Vernacular with Queen Anne Affinities	
17 Site Plan with North Arrow		18 Architect or Engineer	
		19 Contractor or Builder Ned Snodgrass	
		20 Original Use, if apparent residence	
21 Present Use residence		22 Ownership Public <input type="checkbox"/> Private <input checked="" type="checkbox"/>	
23 Owner's Name & Address, if known Mrs. Robert Gump Route 1 Clarksburg, Mo. 65025		24 Changes (Explain in #42) Addition <input checked="" type="checkbox"/> Altered <input type="checkbox"/> Moved <input type="checkbox"/>	
25 Open to Public? Yes <input type="checkbox"/> No <input checked="" type="checkbox"/>		26 Local Contact Person or Organization Friends of Historic Boonville	
27 Other Surveys in Which Included		28 No. of Stories 1	
28 Further Description of Important Features The floor plan, a wide entablature which cuts across the gable ends, vergeboards with scroll ends and a pent porch with turned post are all a part of the Queen Anne detailing. The structure has 1-over-1, trabeated windows. There are pent additions to the N, and a gable addition to the W.		29 Basement? Yes <input checked="" type="checkbox"/> No <input type="checkbox"/>	
29 History and Significance Oral history indicates that the dwelling was built between 1915 and 1918 by Ned Snodgrass. The present owner purchased the dwelling and farm in 1945.		30 Foundation Material poured concrete	
30 Description of Environment and Outbuildings A large fenced yard encloses the houses and a vertical board, gable shed and earthen cellar to the N. The house faces S onto County Road AA.		31 Wall Construction frame	
31 Sources of Information 1915 Standard Atlas of Cooper County, Mo.		32 Roof Type & Material gable, asphalt sh	
32 Interview with Mrs. Robert Gump, 9/80		33 No. of Bays Front 3 Side 2	
33 Prepared by L. Harper / J. Higbie		34 Wall Treatment clapboard	
34 Organization Friends of Historic Boonville		35 Plan Shape irreg	
35 Date 9/80		36 Condition Interior good Exterior good	
36 Revision Date(s)		37 Preservation Underway? Yes <input type="checkbox"/> No <input checked="" type="checkbox"/>	
37 Distance from and Frontage on Road		38 Endangered? By What? Yes <input type="checkbox"/> No <input checked="" type="checkbox"/>	
38 Visible from Public Road? Yes <input checked="" type="checkbox"/> No <input type="checkbox"/>		39 Distance from and Frontage on Road	
39 Photo		40 Visible from Public Road? Yes <input checked="" type="checkbox"/> No <input type="checkbox"/>	
40 Distance from and Frontage on Road		41 Distance from and Frontage on Road	
41 Distance from and Frontage on Road		42 Distance from and Frontage on Road	
42 Distance from and Frontage on Road		43 Distance from and Frontage on Road	
43 Distance from and Frontage on Road		44 Distance from and Frontage on Road	
44 Distance from and Frontage on Road		45 Distance from and Frontage on Road	
45 Distance from and Frontage on Road		46 Distance from and Frontage on Road	
46 Distance from and Frontage on Road		47 Distance from and Frontage on Road	
47 Distance from and Frontage on Road		48 Distance from and Frontage on Road	
48 Distance from and Frontage on Road		49 Distance from and Frontage on Road	
49 Distance from and Frontage on Road		50 Distance from and Frontage on Road	
50 Distance from and Frontage on Road		51 Distance from and Frontage on Road	
51 Distance from and Frontage on Road		52 Distance from and Frontage on Road	
52 Distance from and Frontage on Road		53 Distance from and Frontage on Road	
53 Distance from and Frontage on Road		54 Distance from and Frontage on Road	
54 Distance from and Frontage on Road		55 Distance from and Frontage on Road	
55 Distance from and Frontage on Road		56 Distance from and Frontage on Road	
56 Distance from and Frontage on Road		57 Distance from and Frontage on Road	
57 Distance from and Frontage on Road		58 Distance from and Frontage on Road	
58 Distance from and Frontage on Road		59 Distance from and Frontage on Road	
59 Distance from and Frontage on Road		60 Distance from and Frontage on Road	
60 Distance from and Frontage on Road		61 Distance from and Frontage on Road	
61 Distance from and Frontage on Road		62 Distance from and Frontage on Road	
62 Distance from and Frontage on Road		63 Distance from and Frontage on Road	
63 Distance from and Frontage on Road		64 Distance from and Frontage on Road	
64 Distance from and Frontage on Road		65 Distance from and Frontage on Road	
65 Distance from and Frontage on Road		66 Distance from and Frontage on Road	
66 Distance from and Frontage on Road		67 Distance from and Frontage on Road	
67 Distance from and Frontage on Road		68 Distance from and Frontage on Road	
68 Distance from and Frontage on Road		69 Distance from and Frontage on Road	
69 Distance from and Frontage on Road		70 Distance from and Frontage on Road	
70 Distance from and Frontage on Road		71 Distance from and Frontage on Road	
71 Distance from and Frontage on Road		72 Distance from and Frontage on Road	
72 Distance from and Frontage on Road		73 Distance from and Frontage on Road	
73 Distance from and Frontage on Road		74 Distance from and Frontage on Road	
74 Distance from and Frontage on Road		75 Distance from and Frontage on Road	
75 Distance from and Frontage on Road		76 Distance from and Frontage on Road	
76 Distance from and Frontage on Road		77 Distance from and Frontage on Road	
77 Distance from and Frontage on Road		78 Distance from and Frontage on Road	
78 Distance from and Frontage on Road		79 Distance from and Frontage on Road	
79 Distance from and Frontage on Road		80 Distance from and Frontage on Road	
80 Distance from and Frontage on Road		81 Distance from and Frontage on Road	
81 Distance from and Frontage on Road		82 Distance from and Frontage on Road	
82 Distance from and Frontage on Road		83 Distance from and Frontage on Road	
83 Distance from and Frontage on Road		84 Distance from and Frontage on Road	
84 Distance from and Frontage on Road		85 Distance from and Frontage on Road	
85 Distance from and Frontage on Road		86 Distance from and Frontage on Road	
86 Distance from and Frontage on Road		87 Distance from and Frontage on Road	
87 Distance from and Frontage on Road		88 Distance from and Frontage on Road	
88 Distance from and Frontage on Road		89 Distance from and Frontage on Road	
89 Distance from and Frontage on Road		90 Distance from and Frontage on Road	
90 Distance from and Frontage on Road		91 Distance from and Frontage on Road	
91 Distance from and Frontage on Road		92 Distance from and Frontage on Road	
92 Distance from and Frontage on Road		93 Distance from and Frontage on Road	
93 Distance from and Frontage on Road		94 Distance from and Frontage on Road	
94 Distance from and Frontage on Road		95 Distance from and Frontage on Road	
95 Distance from and Frontage on Road		96 Distance from and Frontage on Road	
96 Distance from and Frontage on Road		97 Distance from and Frontage on Road	
97 Distance from and Frontage on Road		98 Distance from and Frontage on Road	
98 Distance from and Frontage on Road		99 Distance from and Frontage on Road	
99 Distance from and Frontage on Road		100 Distance from and Frontage on Road	

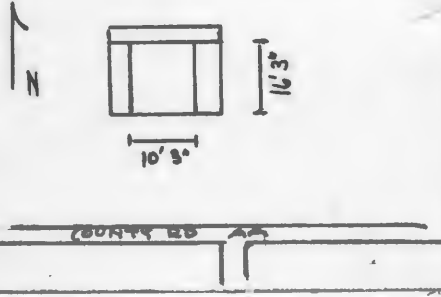


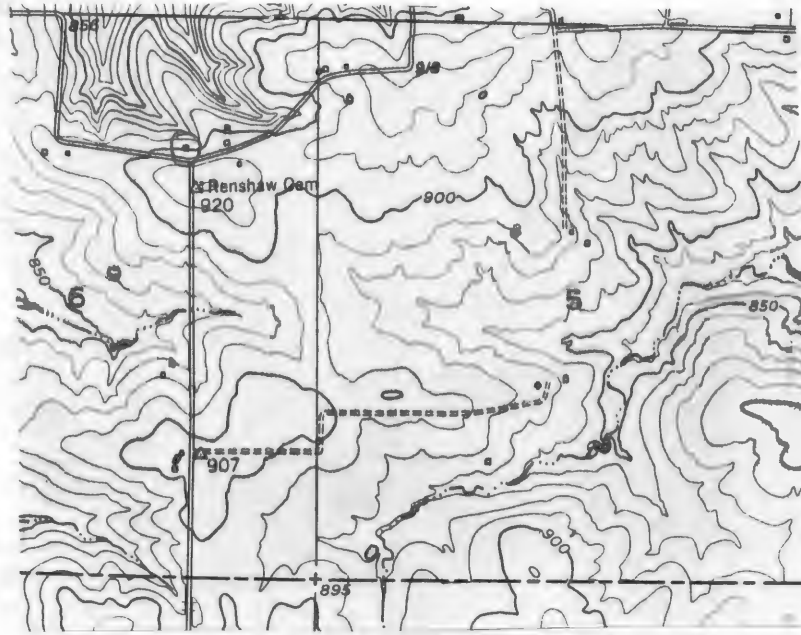
CLARKSBURG QUAD 7.5' USGS





HISTORIC INVENTORY

1. No. SM-65		4. Present Name(s) Renshaw Farm Property <i>not</i>	
2. County Cooper		5. Other Name(s) <i>entered</i>	
3. Location of Negatives Friends of Historic Boonville			
6. Specific Location NE 1/4 of NE 1/4 of Section 6, T45N, R16W.		16. Thematic Category	28. No. of Stories <i>1 1/2</i>
7. City or Town II Rural, Township & Vicinity S. Moniteau		17. Date(s) or Period c 1870's	29. Basement? Yes <input type="checkbox"/> No <input checked="" type="checkbox"/>
8. Site Plan with North Arrow 		18. Style or Design Vernacular	30. Foundation Material stone
9. Coordinates UTM Lat Long 15/524980/4282790		19. Architect or Engineer	31. Wall Construction log
10. Site I: Building XI: Structure I: Object I:		20. Contractor or Builder Lon Potts	32. Roof Type & Material gable, rib tin
11. On National Register? Yes <input type="checkbox"/> No <input checked="" type="checkbox"/>		21. Original Use, if apparent outbuilding	33. No. of Bays Front 3 Side
12. Is It Eligible? Yes <input checked="" type="checkbox"/> No <input type="checkbox"/>		22. Present Use outbuilding	34. Wall Treatment vertical board
13. Part of Estab. Hist. Dist.? Yes <input type="checkbox"/> No <input checked="" type="checkbox"/>		23. Ownership Public <input type="checkbox"/> Private <input checked="" type="checkbox"/>	35. Plan Shape <i>rec.</i>
14. District Potent'l? Yes <input type="checkbox"/> No <input checked="" type="checkbox"/>		24. Owner's Name & Address, if known Renshaw Estate Mr. & Mrs. Charles Smith Tipton, Missouri	36. Changes (Explain in #42) Addition <input checked="" type="checkbox"/> Altered <input type="checkbox"/> Moved <input type="checkbox"/>
15. Name of Established District		25. Open to Public? Yes <input type="checkbox"/> No <input checked="" type="checkbox"/>	37. Condition Interior <i>deteriorated</i> Exterior <i>deteriorated</i>
42. Further Description of Important Features The building consists of a 1 story log single crib with a 1/2 story frame section above, and 1 story pent additions to the N,E and W. The log section measures 10'3" X 16'3" and has dovetail notching.		26. Local Contact Person or Organization Friends of Historic Boonville	38. Preservation Underway? Yes <input type="checkbox"/> No <input checked="" type="checkbox"/>
43. History and Significance This log structure is all that remains of the Renshaw Farm, which was designated a centennial farm in 1976.		27. Other Surveys in Which Included	39. Endangered? By What? Yes <input checked="" type="checkbox"/> No <input type="checkbox"/> <i>neglect</i>
44. Description of Environment and Outbuildings Originally associated with the Renshaw residence which has been razed, this small outbuilding faces S onto County Road AA.		40. Visible from Public Road? Yes <input checked="" type="checkbox"/> No <input type="checkbox"/>	
45. Sources of Information Historic Sites Map of Cooper County, Mo., 1976 Interview with Grover Stahl, 9/80		41. Distance from and Frontage on Road	
46. Prepared by L. Harper / J. Higbie		47. Organization Friends of Historic Boonville	
48. Date 9/80		49. Revision Date(s)	

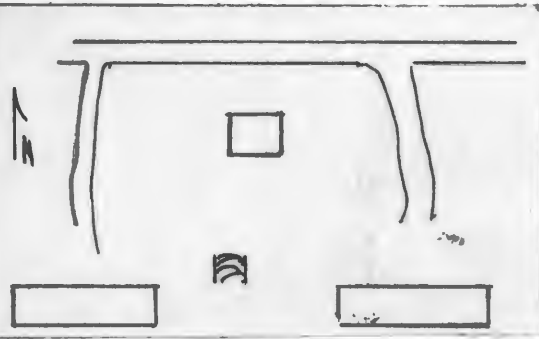


CLARKSBURG QUAD 7.5' USGS





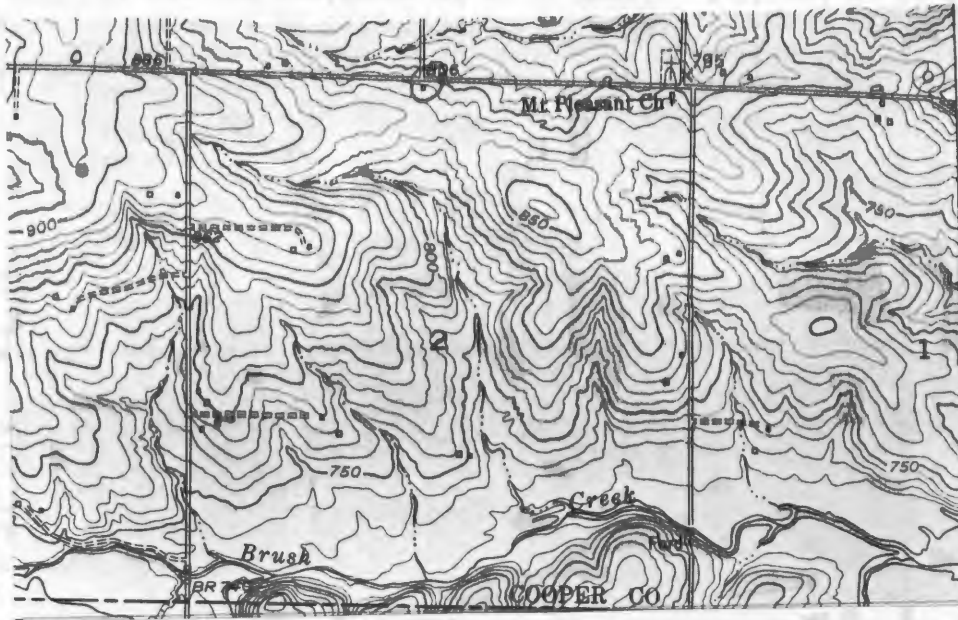
HISTORIC INVENTORY

1 No SM-23		4 Present Name(s) Sanders Property	
2 County Cooper		5 Other Name(s) 1117	
3 Location of Negatives Friends of Historic Boonville		"Old English Place", "A. J. Martin Cabin"	
6 Specific Location NW 1/4 of NE 1/4 of Section 2 T45 N, R16W. Hwy H Pisgah		16 Thematic Category	
7 City or Town S. Moniteau		17 Date(s) or Period c 1860's-70's	
8 Site Plan with North Arrow		18 Style or Design Vernacular	
		19 Architect or Engineer	
		20 Contractor or Builder	
		21 Original Use, if apparent part of 2 room log house	
		22 Present Use storage	
9 Coordinates Lat Long UTM 15/531040/4282880		23 Ownership Public <input type="checkbox"/> Private <input checked="" type="checkbox"/>	
10 Site <input type="checkbox"/> Building <input checked="" type="checkbox"/> Structure <input type="checkbox"/> Object <input type="checkbox"/>		24 Owner's Name & Address, if known Mitt Sanders Route 1 Clarksburg, Mo. 65025	
11 On National Register? Yes <input type="checkbox"/> No <input checked="" type="checkbox"/>		25 Open to Public? Yes <input type="checkbox"/> No <input checked="" type="checkbox"/>	
12 Is It Eligible? Yes <input checked="" type="checkbox"/> No <input type="checkbox"/>		26 Local Contact Person or Organization Friends of Historic Boonville	
13 Part of Estab Hist Dist? Yes <input type="checkbox"/> No <input checked="" type="checkbox"/>		27 Other Surveys in Which Included	
14 District Potent'l? Yes <input type="checkbox"/> No <input checked="" type="checkbox"/>		28 No. of Stories 1	
15 Name of Established District		29 Basement? Yes <input type="checkbox"/> No <input checked="" type="checkbox"/>	
42 Further Description of Important Features Originally a part of a 2 room log residence, the structure now stands alone in an altered condition. All notching is diagonal. Some clapboarding remains. The exposed E wall shows diagonal chinking and has a large door. The structure measures 16' 6" X 17'		30 Foundation Material stone	
		31 Wall Construction log	
		32 Roof Type & Material flat, roll roofing	
		33 No. of Bays Front Side	
		34 Wall Treatment clapboard	
		35 Plan Shape rec.	
		36 Changes (Explain in #42) Addition <input type="checkbox"/> Altered <input checked="" type="checkbox"/> Moved <input type="checkbox"/>	
		37 Condition Interior Exterior poor	
		38 Preservation Underway? Yes <input type="checkbox"/> No <input checked="" type="checkbox"/>	
		39 Endangered? By What? Yes <input checked="" type="checkbox"/> No <input type="checkbox"/>	
		40 Visible from Public Road? Yes <input type="checkbox"/> No <input checked="" type="checkbox"/>	
		41 Distance from and Frontage on Road	
43 History and Significance The structure was the residence of W. Martin in 1877. (Map of 1874 shows only forest land under his name at this location, but structure may have actually been in existence. By 1897, it was the residence of A. J. Martin, followed by Ed Sullens. John English was in residence, by 1915 and by 1959 the property was owned by C. L. Baughman. The present owners razed portions of the structure about 1973. Oral History (see reverse)			
44 Description of Environment and Outbuildings The structure sits close to County Road H. This building and an earthen cellar remain from the original farm complex. Now 2 trailers are on this property, they sit to the S of the log structure.			
45 Sources of Information 1877 Atlas Map of Cooper County, Mo. (see reverse)		46 Prepared by L. Harper / J. Higbie	
		47 Organization Friends of Historic Boonville	
		48 Date 8/80	
		49 Revision Date(s)	

Photo

43. (cond't) relates that structure contained "3 flues and was chinked with mud blocks"

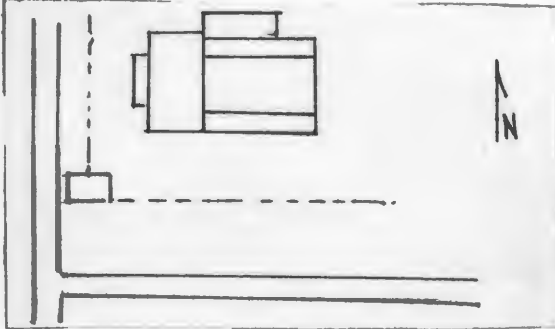
45. (cond't) 1897 Illustrated Historical Atlas of Cooper County, Mo.
1915 Standard Atlas of Cooper County, Mo.
1874 Map of Cooper County, Mo.
Interview with M. Sanders, 8/80
Interview with Loy Martin, 8/80



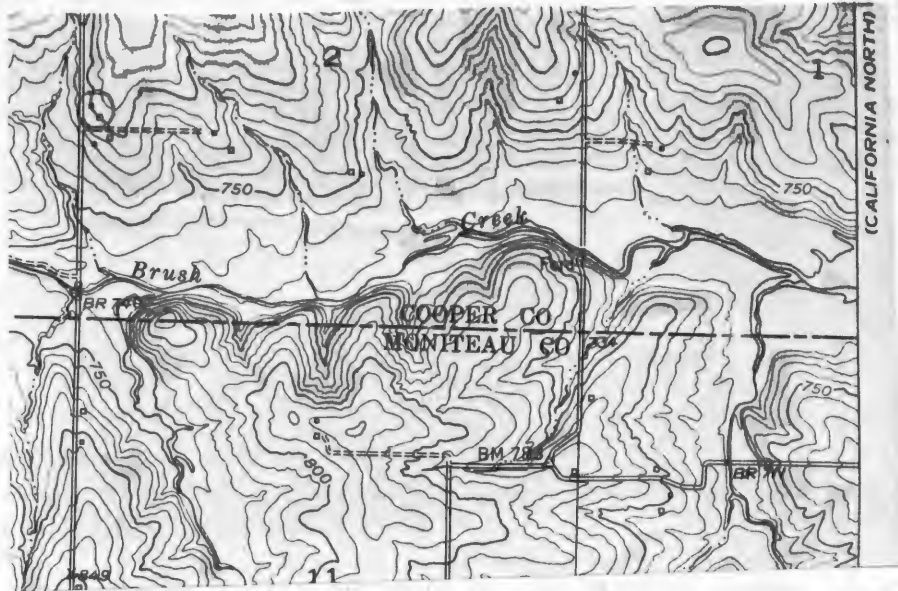
CLARKS BURG QUAD 7.5' QUAD



HISTORIC INVENTORY

1 No SM-26		4 Present Name(s) Harris Residence 1120	
2 County Cooper		5 Other Name(s)	
3 Location of Negatives Friends of Historic Boonville			
6 Specific Location NW 1/4 of SW 1/4 of Section 2 T45N, R16W. Hay H. Pisgah		16 Thematic Category	
7 City or Town If Rural, Township & Vicinity S. Moniteau		17 Date(s) or Period c 1900	
8 Site Plan with North Arrow 		18 Style or Design Vernacular	
		19 Architect or Engineer	
		20 Contractor or Builder	
		21 Original Use, if apparent residence	
		22 Present Use residence	
		23 Ownership Public <input type="checkbox"/> Private <input checked="" type="checkbox"/>	
		24 Owner's Name & Address, if known Tony T. Harris Box 13 Clarksburg, Mo. 65025	
9 Coordinates UTM Lat Long 15/530290/4281910 Clarksburg		25 Open to Public? Yes <input type="checkbox"/> No <input checked="" type="checkbox"/> XX	
10 Site <input type="checkbox"/> Building <input checked="" type="checkbox"/> Structure <input type="checkbox"/> Object <input type="checkbox"/>		26 Local Contact Person or Organization Friends of Historic Boonville	
11 On National Register? Yes <input type="checkbox"/> No <input checked="" type="checkbox"/>		27 Other Surveys in Which Included	
12 Is It Eligible? Yes <input type="checkbox"/> No <input type="checkbox"/>			
13 Part of Estab Hist Dist? Yes <input type="checkbox"/> No <input checked="" type="checkbox"/>			
14 District Potent'l? Yes <input type="checkbox"/> No <input checked="" type="checkbox"/>			
15 Name of Established District		28 No. of Stories 1	
		29 Basement? Yes <input checked="" type="checkbox"/> No	
		30 Foundation Material stone piers	
		31 Wall Construction frame	
		32 Roof Type & Material gable, asphalt sh.	
		33 No. of Bays Front 4 Side 1	
		34 Wall Treatment clapboard	
		35 Plan Shape rec.	
		36 Changes (Explain in #42) Addition <input checked="" type="checkbox"/> Altered <input type="checkbox"/> Moved <input type="checkbox"/>	
		37 Condition Interior Exterior good	
		38 Preservation Underway? Yes <input type="checkbox"/> No <input checked="" type="checkbox"/> X	
		39 Endangered? By What? Yes <input type="checkbox"/> No <input checked="" type="checkbox"/> X	
		40 Visible from Public Road? Yes <input checked="" type="checkbox"/> No	
		41 Distance from and Frontage on Road	
42 Further Description of Important Features Paired entrances on the primary facade W are capped by a 2 bay porch. A gable ell extends to the E and has pent enclosed porch on the S and a pent room to the N. A much later addition is also to the N. Windows are trabeated and 2-over-2. There is a central chimney.			
43 History and Significance The owner in 1915 was V. Hill. The present owner has been in residence here since before 1959.			
44 Description of Environment and Outbuildings The structure sits close to the road and is enclosed by a fenced yard. A gabled garage is to the SW of the residence along the road. The residence faces W.			
45 Sources of Information 1915 Standard Atlas of Cooper County, Mo. 1959 Cooper County, Mo., Map		46 Prepared by L. Harper/ J. Higbie	
		47 Organization Friends of Historic Boonville	
		48 Date 8/80	
		49 Revision Date(s)	

Photo

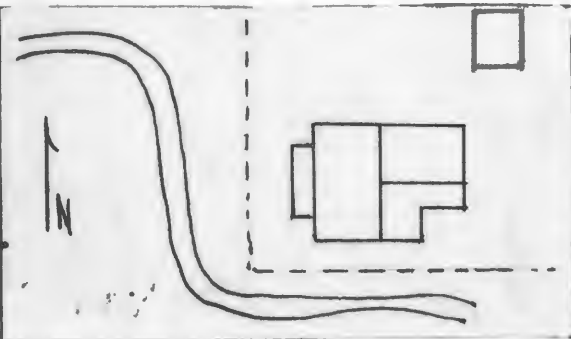


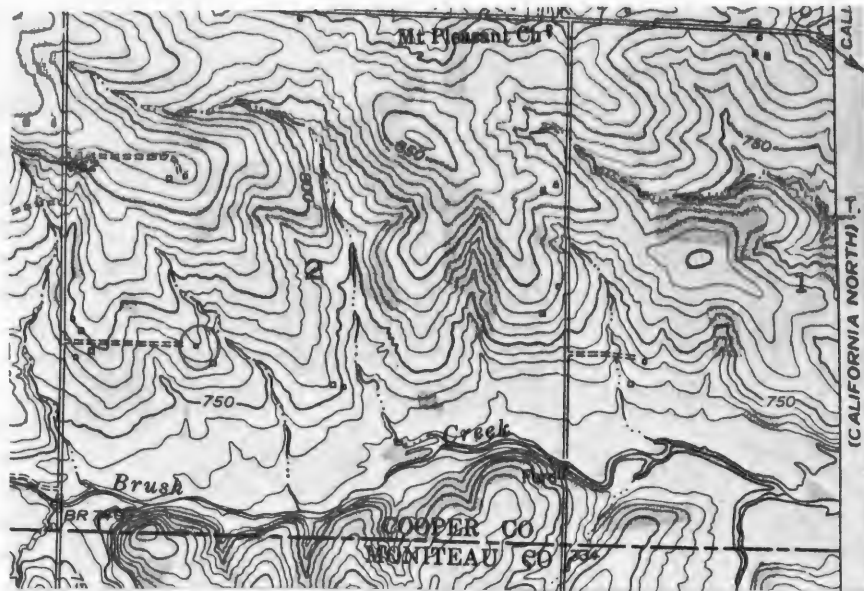
CLARKSBURG QUAD 7.5' USGS.





HISTORIC INVENTORY

1 No SM-27		4 Present Name(s) Toler Residence 1121	
2 County Cooper		5 Other Name(s)	
3 Location of Negatives Friends of Historic Boonville		Toler Family Place	
6 Specific Location NE 1/4 of SW 1/4 of Section 2 T45N, R16W. Hwy. H Disjoint		16 Thematic Category	
7 City or Town Rural, Township & Vicinity S. Moniteau		17 Date(s) or Period 1896	
8 Site Plan with North Arrow 		18 Style or Design Vernacular 09	
9 Coordinates Lat Long UTM Clarksburg 15/530680/4281825		19 Architect or Engineer	
10 Site Building X Structure Object		20 Contractor or Builder Thomas T. Toler	
11 On National Register? Yes <input type="checkbox"/> No <input checked="" type="checkbox"/>		21 Original Use, if apparent residence	
12 Is It Eligible? Yes <input checked="" type="checkbox"/> No <input type="checkbox"/>		22 Present Use residence	
13 Part of Estab. Hist. Dist.? Yes <input type="checkbox"/> No <input checked="" type="checkbox"/>		23 Ownership Public <input type="checkbox"/> Private <input checked="" type="checkbox"/>	
14 District Potent? Yes <input type="checkbox"/> No <input checked="" type="checkbox"/>		24 Owner's Name & Address, if known Herbert Toler Route 1 Clarksburg, Mo. 65025	
15 Name of Established District		25 Open to Public? Yes <input type="checkbox"/> No <input checked="" type="checkbox"/>	
42 Further Description of Important Features This 1 house has a central chimney and paired entrances. They are capped by a 4 bay porch with a hip roof and square posts. Windows are 2-over-2 and shuttered; 2nd story windows are slightly smaller in size. A gable ell with an end chimney extends to the E. A pent porch is on the SE corner and caps 2 entrances.		26 Local Contact Person or Organization Friends of Historic Boonville	
43 History and Significance The residence was constructed by the present owners grandfather in 1896. In 1857, Thomas T. Toler settled the land and is believed to have constructed a log dwelling which was located behind the present structure. The residence and farm was later inherited by J.E. Toler and subsequently passed on to the present owner. The Toler farm qualified in 1976 as a Centennial farm. Siding was added to the structure in 1976.		27 Other Surveys in Which Included	
44 Description of Environment and Outbuildings The house faces W and sits within a fenced yard. To the NE is a clapboarded frame building which now sits on a concrete footing over the cellar. It was originally a frame addition to the original log house which sat directly behind the current house.		28 No. of Stories 2	
45 Sources of Information 1874 Map of Cooper County, Mo. Historic Sites Map of Cooper County, Mo., 1976		29 Basement? Yes <input checked="" type="checkbox"/> No <input type="checkbox"/>	
		30 Foundation Material concrete stone piers, skirting	
		31 Wall Construction frame	
		32 Roof Type & Material gable, asphalt sh.	
		33 No. of Bays Front 4 Side 1	
		34 Wall Treatment vinyl siding	
		35 Plan Shape rec.	
		36 Changes (Explain in #42) Addition <input checked="" type="checkbox"/> Altered <input type="checkbox"/> Moved <input type="checkbox"/>	
		37 Condition Interior Exterior good	
		38 Preservation Underway? Yes <input type="checkbox"/> No <input checked="" type="checkbox"/>	
		39 Endangered? By What? Yes <input type="checkbox"/> No <input checked="" type="checkbox"/>	
		40 Visible from Public Road? Yes <input type="checkbox"/> No <input checked="" type="checkbox"/>	
		41 Distance from and Frontage on Road	
		46 Prepared by L. Harper / J. Higbie	
		47 Organization Friends of Historic Boonville	
		48 Date 8/80	
		49 Revision Date(s)	

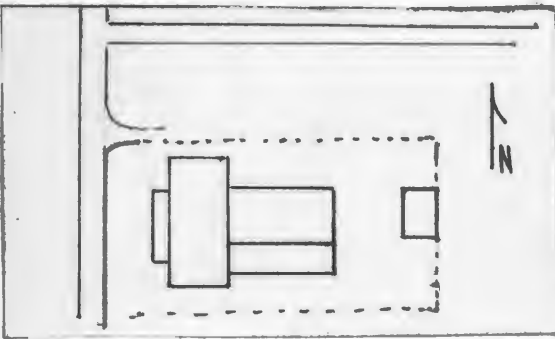


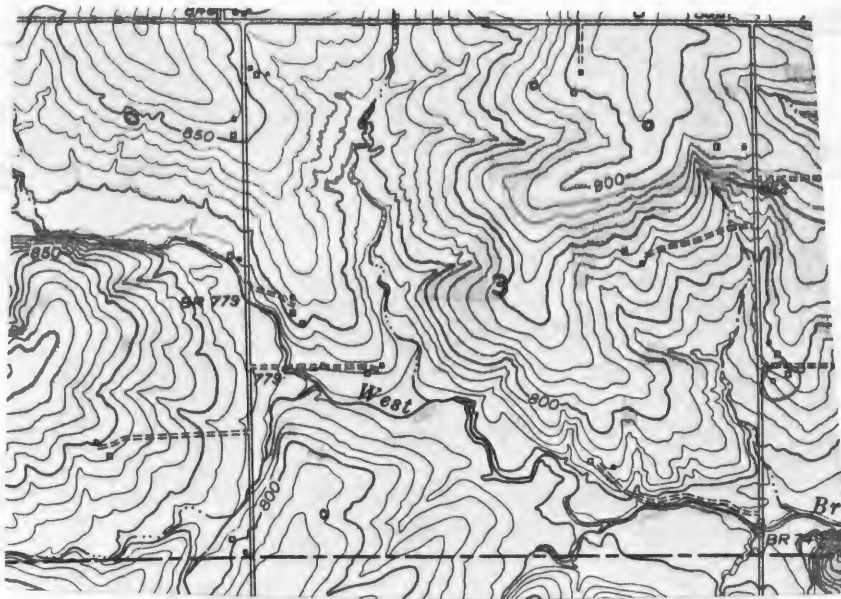
CLARKSBURG QUAD 7.5' USGS





HISTORIC INVENTORY

1 No SM-28		4 Present Name(s) Martin-Hutchinson Property 1122	
2 County Cooper		5 Other Name(s)	
3 Location of Negatives Friends of Historic Boonville		Toeler Residence	
6 Specific Location NW 1/4 of SW 1/4 of Section 2 Hwy H T45 N. R16W. Pisgan		16 Thematic Category	
7 City or Town If Rural, Township & Vicinity S. Moniteau		17 Date(s) or Period 1927	
8 Site Plan with North Arrow 		18 Style or Design Vernacular-I house 09	
9 Coordinates Lat Long UTM Clarksburg 15/530300/4281790		19 Architect or Engineer	
10 Site Building Structure Object X		20 Contractor or Builder Sally Toeler	
11 On National Register? Yes No X		21 Original Use, if apparent residence	
12 Is It Eligible? Yes No X		22 Present Use abandoned	
13 Part of Estab Hist Dist? Yes No X		23 Ownership Public Private X	
14 District Potent'l? Yes No X		24 Owner's Name & Address, if known Larry Martin California, Mo. & Aubrey Hutchinson, Independence, Mo	
15 Name of Established District		25 Open to Public? Yes No X	
42 Further Description of Important Features Built at a late date this residence retains the older motifs including the paired entrance, central chimney, 1 story front porch and gable ell to the rear. Windows are 1-over-1. There is a pent porch and room (probably bath) to the S of the ell.		26 Local Contact Person or Organization Friends of Historic Boonville	
43 History and Significance The structure was built by Sally Toeler for her residence, 1927-1937. The next owner /resident was Peter Luskin who later on utilized it for rental purposes. A later owner/resident was Brant Hunt.		27 Other Surveys in Which Included abandoned	
44 Description of Environment and Outbuildings Enclosed by a fenced yard there is only 1 outbuilding, a gabled frame shed. The house sits close to the road and faces W.		28 No. of Stories 2	
45 Sources of Information Interview with W. H. Toeler, 8/80		29 Basement? Yes No X	
		30 Foundation Material poured concrete	
		31 Wall Construction frame	
		32 Roof Type & Material gable, asphalt sh.	
		33 No. of Bays Front 4 Side 1	
		34 Wall Treatment clapboard	
		35 Plan Shape L	
		36 Changes (Explain in #42) Addition X Altered Moved	
		37 Condition Interior Exterior Fair	
		38 Preservation Underway? Yes No X	
		39 Endangered? By What? Yes No X	
		40 Visible from Public Road? Yes No X	
		41 Distance from and Frontage on Road	
		Photo	
		46 Prepared by L. Harper / J. Higbie	
		47 Organization Friends of Historic Boonville	
		48 Date 8/80	
		49 Revision Date(s)	

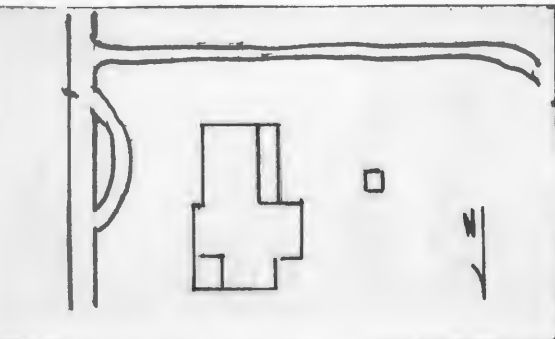


CLARKSBURG QUAD 7.5' USGS

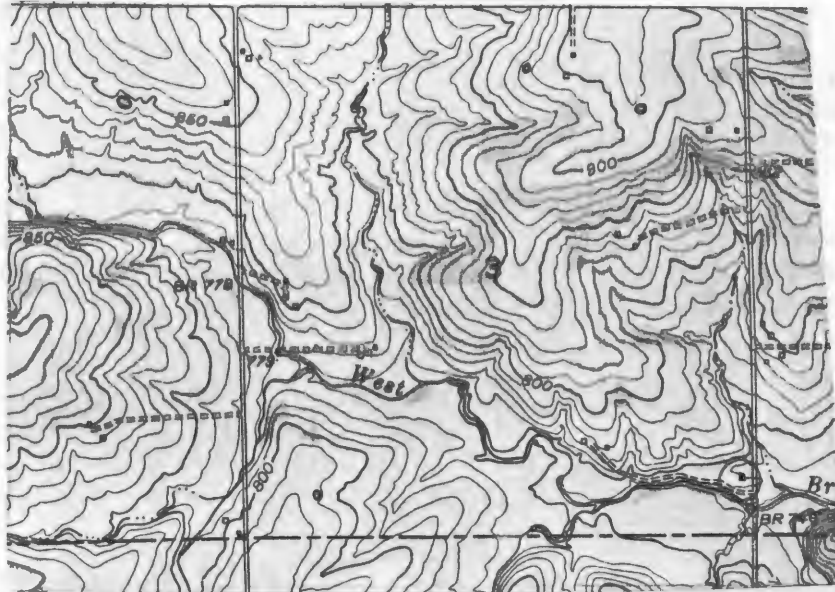




HISTORIC INVENTORY

1 No. SM-29		4 Present Name(s) Boehlem Residence		1123	
2 County Cooper		5 Other Name(s)			
3 Location of Negatives Friends of Historic Boonville					
6 Specific Location SE 1/4 of SE 1/4 of Section 3 T45N, R16W. <i>Disgah</i>		16 Thematic Category		28 No. of Stories 1	
7 City or Town II Rural, Township & Vicinity S. Moniteau		17 Date(s) or Period after 1917		29 Basement? Yes <input checked="" type="checkbox"/> No	
8 Site Plan with North Arrow 		18 Style or Design Vernacular with Queen Anne affinities <i>07</i>		30 Foundation Material concrete block	
9 Coordinates UTM Lat <i>Clarksburg</i> Long 15/530215/4281400		19 Architect or Engineer		31 Wall Construction frame	
10 Site I: Building <input checked="" type="checkbox"/> Structure I: Object I: <input type="checkbox"/>		20 Contractor or Builder possibly Oscar Moore		32 Roof Type & Material cross gable, asphalt sh	
11 On National Register? Yes <input type="checkbox"/> No <input checked="" type="checkbox"/>		21 Original Use, if apparent residence		33 No. of Bays Front 3 Side 2	
12 Is It Eligible? Yes <input checked="" type="checkbox"/> No <input type="checkbox"/>		22 Present Use residence		34 Wall Treatment clapboard	
13 Part of Estab. Hist. Dist.? Yes <input type="checkbox"/> No <input checked="" type="checkbox"/>		23 Ownership Public <input type="checkbox"/> Private <input checked="" type="checkbox"/>		35 Plan Shape irreg.	
14 District Potenti'l? Yes <input type="checkbox"/> No <input checked="" type="checkbox"/>		24 Owner's Name & Address, if known Anna Boehlem Route 1 Clarksburg, Mo. 65025		36 Changes (Explain in #42) Addition <input checked="" type="checkbox"/> Altered <input checked="" type="checkbox"/> Moved <input type="checkbox"/>	
15 Name of Established District		25 Open to Public? Yes <input type="checkbox"/> No <input checked="" type="checkbox"/>		37 Condition Interior Exterior good	
42 Further Description of Important Features Built on a very irregular plan, the structure has a pent porch to the NE which has turned posts and a spindle frieze. There is a pent, original section to the SW. Fenestration has been altered by a 3 part window in the projecting ell to the E. Generally windows are 1-over-1 and shuttered, and trabeated. Accenting the residence is a raking cornice, returns, and corner posts which have caps and form pilasters.		26 Local Contact Person or Organization Friends of Historic Boonville		38 Preservation Underway? Yes <input type="checkbox"/> No <input checked="" type="checkbox"/>	
43 History and Significance Oral History indicates that Oscar Moore, may have built this dwelling. This structure does not appear on the 1915 Cooper County Atlas Map and is considered to be a later example of style. The second owner/resident was Mrs. Cora Reaves. The present owner, the widow of W. A. Boehlem has resided here for many years.		27 Other Surveys in Which Included		39 Endangered? By What? Yes <input type="checkbox"/> No <input checked="" type="checkbox"/>	
44 Description of Environment and Outbuildings The residence faces E and sits close to the county road. It is the last house along this road in Cooper County. Brush Creek is to the S. A cistern is to the W. There are no outbuildings.		45 Sources of Information 1915 Standard Atlas of Cooper County, Mo. Interview with Anna Boehlem, 8/80		40 Visible from Public Road? Yes <input checked="" type="checkbox"/> No	
		46 Prepared by L. Harper/ J. Higbie		41 Distance from and Frontage on Road	
		47 Organization Friends of Historic Boonville		48 Date 8/80	
		49 Revision Date(s)			

Photo

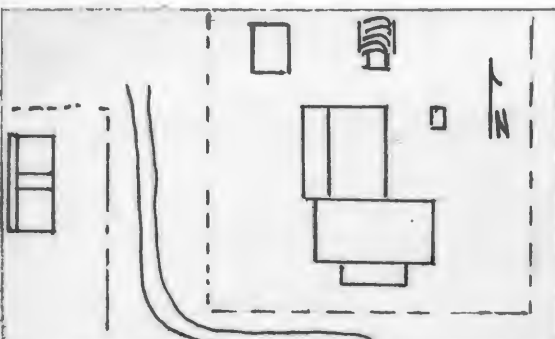
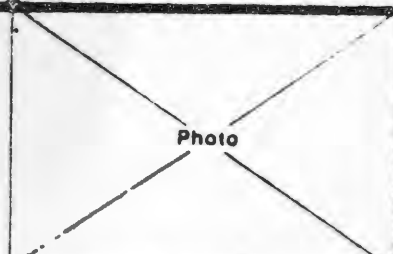


CLARKSBURG QUAD 7.5' USGS

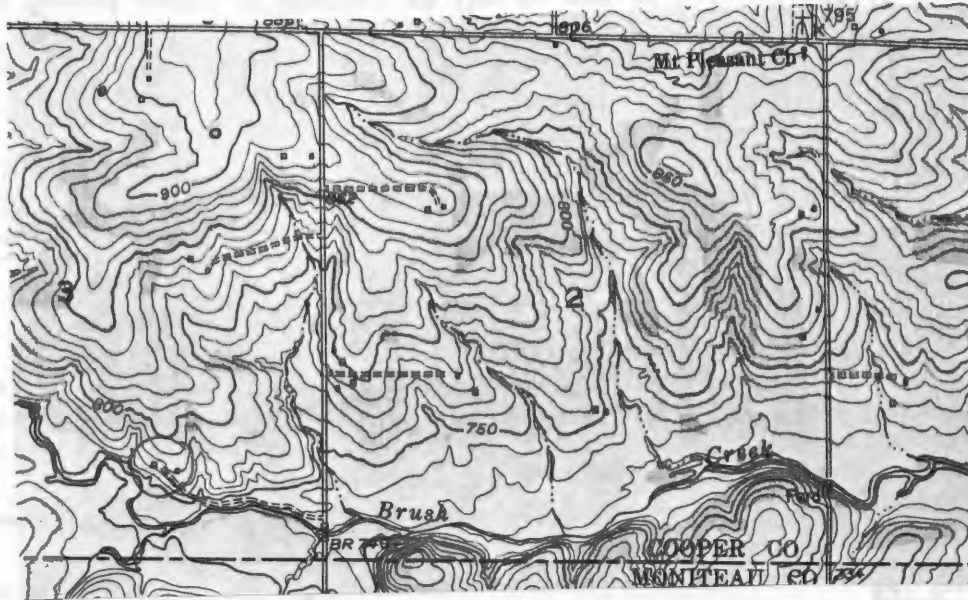




HISTORIC INVENTORY

1 No. SM-30		4 Present Name(s) Fairfax Residence 1124	
2 County Cooper		5 Other Name(s) Simmers Homeplace	
3 Location of Negatives Friends of Historic Boonville			
6 Specific Location SW ¼ of SE ¼ of Section 3 Hwy 11. T45N, R16W Pisgah		16 Thematic Category	
7 City or Town If Rural, Township & Vicinity S. Moniteau		17 Date(s) or Period 1900	
8 Site Plan with North Arrow 		18 Style or Design Vernacular 09	
9 Coordinates UTM Lat Long 15/429775/4281540		19 Architect or Engineer	
10 Site Building Structure Object		20 Contractor or Builder Wm. Simmers & John Snodgrass	
11 On National Register? Yes <input type="checkbox"/> No <input checked="" type="checkbox"/>		21 Original Use, if apparent residence	
12 Is Eligible? Yes <input checked="" type="checkbox"/> No <input type="checkbox"/>		22 Present Use residence	
13 Part of Estab. Hist. Dist.? Yes <input type="checkbox"/> No <input checked="" type="checkbox"/>		23 Ownership Public <input type="checkbox"/> Private <input checked="" type="checkbox"/>	
14 District Potent. No <input checked="" type="checkbox"/>		24 Owner's Name & Address, if known Anna Boehlem Route 1 Clarksburg, Mo. 65025	
15 Name of Established District		25 Open to Public? Yes <input type="checkbox"/> No <input checked="" type="checkbox"/>	
26 Local Contact Person or Organization Friends of Historic Boonville		27 Other Surveys in Which Included	
28 No. of Stories 1 ½		29 Basement? Yes <input checked="" type="checkbox"/> No <input type="checkbox"/>	
30 Foundation Material stone		31 Wall Construction frame	
32 Roof Type & Material gable, asphalt sh.		33 No. of Bays Front 4 Side 1	
34 Wall Treatment clapboard		35 Plan Shape L	
36 Changes (Explain in #42) Addition <input checked="" type="checkbox"/> Altered <input checked="" type="checkbox"/> Moved <input type="checkbox"/>		37 Condition Interior <input type="checkbox"/> Exterior good	
38 Preservation Underway? Yes <input type="checkbox"/> No <input checked="" type="checkbox"/>		39 Endangered? By What? Yes <input type="checkbox"/> No <input checked="" type="checkbox"/>	
40 Visible from Public Road? Yes <input type="checkbox"/> No <input checked="" type="checkbox"/>		41 Distance from and Frontage on Road	
42 Further Description of Important Features The residence is accented by a 2 bay front porch which sits up on concrete block piers, has chamfered posts and a rib tin roof. It caps paired entrances. Windows are 1-over-1 and trabeated; they are smaller at the 2nd story level. The chimney is located centrally on the roof's ridge. A 1 story ell extends to the N. It has an end chimney and an enclosed pent porch on its W facade.		Photo 	
43 History and Significance The structure was constructed by William Simmers with the help of John Snodgrass, a local carpenter. Mrs. Simmers following her husband's death in 1935 continued to reside here until 1948. It then was inherited by the present owner.			
44 Description of Environment and Outbuildings Sitting on a ridge overlooking Brush Creek to the S, the residence has a fenced yard. A cistern to the E, and an earthen cellar with gabled frame entrance and a gabled, vertical board and batten shed are to the N; all within the fence. To the W is a drive and a single crib, 1 ½ story log barn. (see reverse)			
45 Sources of Information Interview with Mr. & Mrs. L. A. Schmidt, 8/80 Historic photograph, c1924		46 Prepared by L. Harper / J. Higbie	
		47 Organization Friends of Historic Boonville	
		48 Date 8/80	
		49 Revision Date(s)	

44. (cond't) Built on a dog trot plan the S section is log and measures approximately 12' X 15'. It has dovetail notching and a gable roof. The central and N sections are frame,



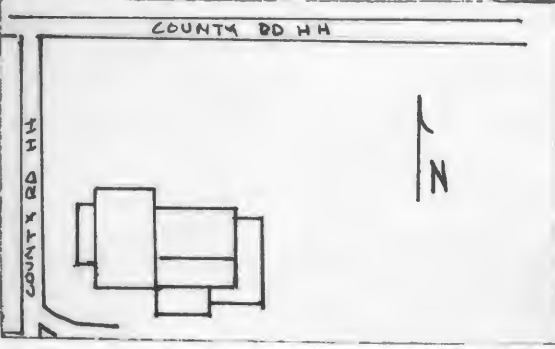
CLARKSBURG QUAD 7.5' USGS



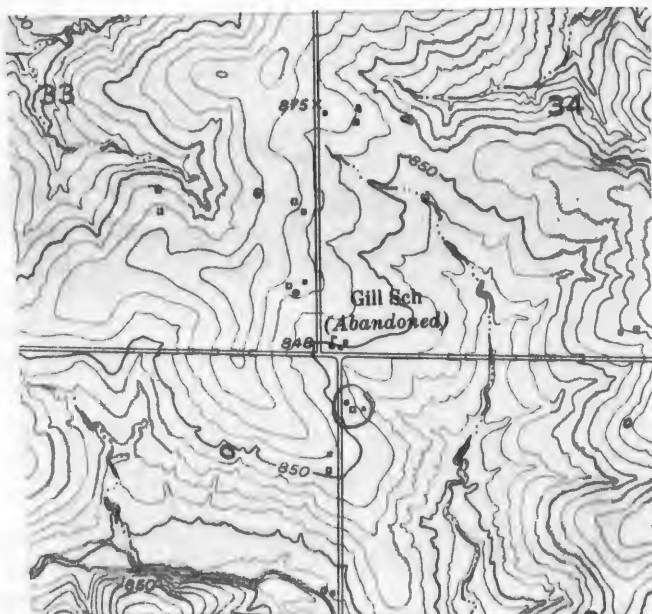




HISTORIC INVENTORY

1. No. SM-53		4. Present Name(s) Theiss Residence		1168	
2. County Cooper		5. Other Name(s)			
3. Location of Negatives Friends of Historic Boonville					
6. Specific Location NW 1/4 of NW 1/4 of Section 3 T45N, R16W.		16. Thematic Category Very Htt Prgah		28. No. of Stories 1	
7. City or Town If Rural, Township & Vicinity S. Moniteau		17. Date(s) or Period c1910		29. Basement? Yes No X	
8. Site Plan with North Arrow 		18. Style or Design Vernacular 49		30. Foundation Material stone, concrete	
		19. Architect or Engineer		31. Wall Construction frame	
		20. Contractor or Builder		32. Roof Type & Material coss gable, asphalt sh	
		21. Original Use, if apparent residence		33. No. of Bays Front 3 Side 1	
		22. Present Use residence		34. Wall Treatment masonite siding	
		23. Ownership Public <input type="checkbox"/> Private <input checked="" type="checkbox"/>		35. Plan Shape irreg.	
		24. Owner's Name & Address, if known Harold Theiss Route 1 Clarksburg, Mo. 65025		36. Changes (Explain in #42) Addition <input checked="" type="checkbox"/> Altered <input checked="" type="checkbox"/> Moved <input checked="" type="checkbox"/>	
9. Coordinates UTM Lat Long Clarksburg 15/528665/4282865		25. Open to Public? Yes <input type="checkbox"/> No <input checked="" type="checkbox"/>		37. Condition Interior Exterior fair	
10. Site <input checked="" type="checkbox"/> Building <input checked="" type="checkbox"/> Structure <input type="checkbox"/> Object <input type="checkbox"/>		26. Local Contact Person or Organization Friends of Historic Boonville		38. Preservation Underway? Yes No X	
11. On National Register? Yes <input type="checkbox"/> No <input checked="" type="checkbox"/>		27. Other Surveys in Which Included		39. Endangered? By What? Yes No X	
12. Is It Eligible? Yes <input type="checkbox"/> No <input checked="" type="checkbox"/>				40. Visible from Public Road? Yes <input checked="" type="checkbox"/> No	
13. Part of Estab Hist Dist? Yes <input type="checkbox"/> No <input checked="" type="checkbox"/>				41. Distance from and Frontage on Road	
14. District Potent'l? Yes <input type="checkbox"/> No <input checked="" type="checkbox"/>					
15. Name of Established District					
42. Further Description of Important Features The structure has been greatly altered and added on to. Alterations include closing 1 front entrance and adding a gable dormer on the N of the ell. Additions include pent rooms to the E and S of the rear ell. Windows are 1-over-1 and shuttered.					
43. History and Significance Approximately "35 to 40 years ago" Harold Theiss had the dwelling moved to this location from its original location 3 miles West. Here he remained in residence until 1970, when his son, the present owner, gained possession.					
44. Description of Environment and Outbuildings The house sits close to County Road HH facing W. To the S and SE are gabled, frame outbuildings.					
45. Sources of Information Interview with Mrs. H. Theiss, 8/80					
46. Prepared by L. Harper/J. Higbie					
47. Organization Friends of Historic Boonville					
48. Date 8/80 49. Revision Date(s)					

Photo



CLARKSBURG QUAD 7.5' USGS

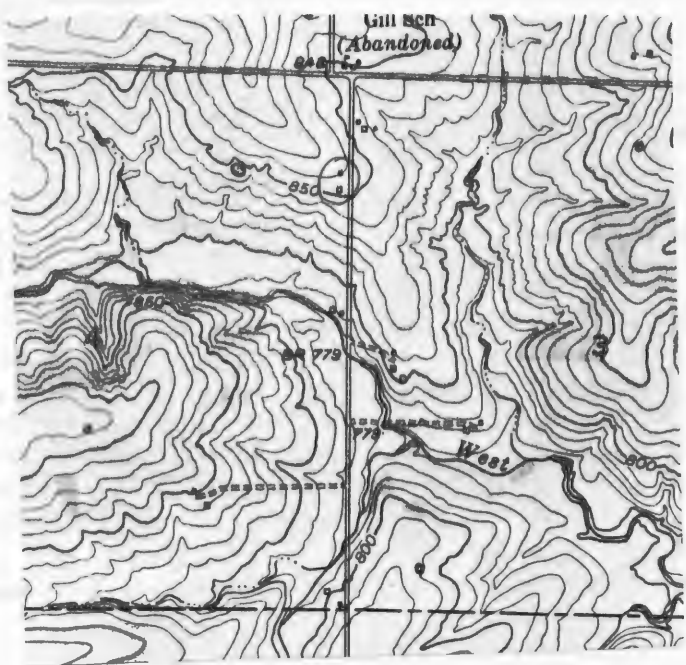




HISTORIC INVENTORY

1 No SM-54		4 Present Name(s) Birdsong Residence		1146	
2 County Cooper		5 Other Name(s)			
3 Location of Negatives Friends of Historic Boonville					
6 Specific Location NE 1/4 of NE 1/4 of Section 4 T45N, R16W.		16 Thematic Category		28 No. of Stories 2	
7 City or Town If Rural, Township & Vicinity S. Moniteau		17 Date(s) or Period c 1880's		29 Basement? Yes <input checked="" type="checkbox"/> No	
8 Site Plan with North Arrow		18 Style or Design Vernacular-I House 09		30 Foundation Material stone, concrete	
		19 Architect or Engineer		31 Wall Construction frame	
		20 Contractor or Builder		32 Roof Type & Material cross gable, asphalt: sh	
9 Coordinates UTM Lat Long Clarksburg 15/523610/4282700		21 Original Use, if apparent residence		33 No. of Bays Front 4 Side 1	
10 Site: Building <input checked="" type="checkbox"/> Structure: Object <input type="checkbox"/>		22 Present Use residence		34 Wall Treatment vinyl siding	
11 On National Register? Yes <input type="checkbox"/> No <input checked="" type="checkbox"/>		23 Ownership Public <input type="checkbox"/> Private <input checked="" type="checkbox"/>		35 Plan Shape rec	
12 Is It Eligible? Yes <input type="checkbox"/> No <input checked="" type="checkbox"/>		24 Owner's Name & Address, if known Warren Birdsong Route 1 Clarksburg, Mo. 65025		36 Changes (Explain in #42) Addition <input checked="" type="checkbox"/> Altered <input checked="" type="checkbox"/> Moved <input type="checkbox"/>	
13 Part of Estab Hist Dist? Yes <input type="checkbox"/> No <input checked="" type="checkbox"/>		25 Open to Public? Yes <input type="checkbox"/> No <input checked="" type="checkbox"/>		37 Condition Interior Exterior good	
14 District Potent? Yes <input type="checkbox"/> No <input checked="" type="checkbox"/>		26 Local Contact Person or Organization Friends of Historic Boonville		38 Preservation Underway? Yes <input type="checkbox"/> No <input checked="" type="checkbox"/>	
15 Name of Established District		27 Other Surveys in Which Included		39 Endangered? By What? Yes <input type="checkbox"/> No <input checked="" type="checkbox"/>	
42 Further Description of Important Features Built on the I house plan, the house retains the standard double entrance so common in this area. A 4 bay hip porch extends across the primary facade. It has battered columns. The 2 story rear ell has a pent addition to the S which has a large pent, enclosed porch on its S. A small 1 story gable room projects from the W of the rear ell. Newer 1-over-1 windows have replaced most of the original 2-over-2 windows. (see reverse)					
43 History and Significance The dwelling may have been constructed by Evan A. Rex, an early owner. After 1897 but prior to 1915 the dwelling and 185 acres belonged to John J. Birdsong. The present owner has resided at this location since 1921. In their tenure they have added a back porch, hardwood floors and vinyl siding.					
44 Description of Environment and Outbuildings The house faces E onto County Road HH. There are frame outbuildings, all with gable roofs and are to the SW. A well is to the S.					
45 Sources of Information 1897 Illustrated Historical Atlas of Cooper County, Mo. 1915 Standard Atlas of Cooper County, Mo. Interview with Mrs. J. W. Birdsong, 8/80		46 Prepared by L. Harper/ J. Higbie		47 Organization Friends of Historic Boonville	
		48 Date 8/80		49 Revision Date(s)	

42. (cond't) There is a cellar entrance to the S.

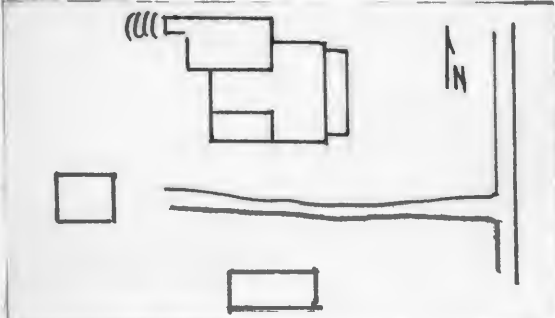


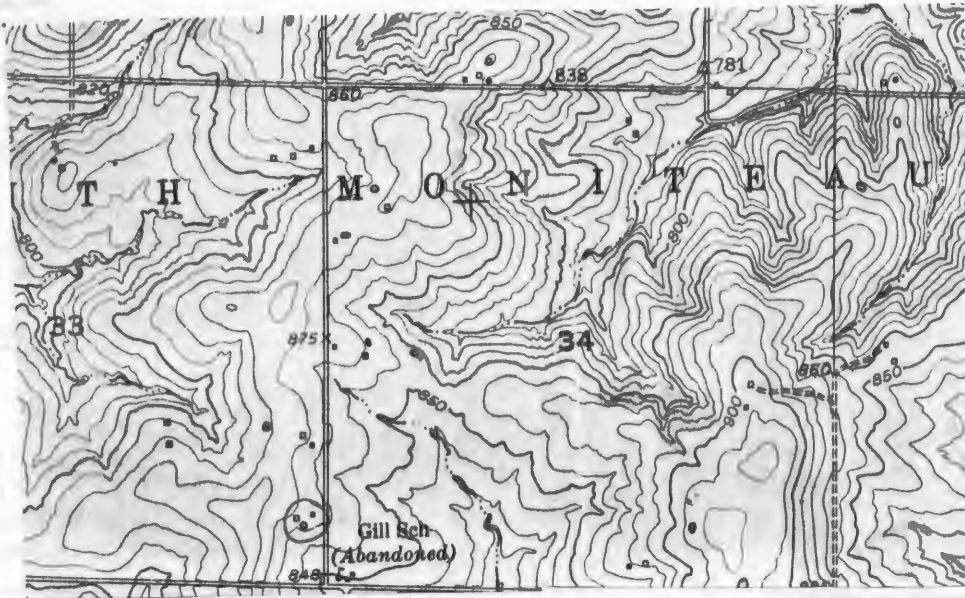
CLARKSBURG QUAD 7.5' USGS





HISTORIC INVENTORY

1 No SM-59		4 Present Name(s) Milligan Residence	
2 County Cooper		5 Other Name(s) 1149	
3 Location of Negatives Friends of Historic Boonville			
6 Specific Location SE 1/4 of SE 1/4 of Section 33, <i>N42W</i> T46N, R16W.		16 Thematic Category	
7 City or Town If Rural, Township & Vicinity S. Moniteau		17 Date(s) or Period c 1900	
8 Site Plan with North Arrow 		18 Style or Design Vernacular	
9 Coordinates Lat <i>UTM</i> Long 15/528545/4283260		19 Architect or Engineer	
10 Site Building Structure Building <input checked="" type="checkbox"/> Object <input type="checkbox"/>		20 Contractor or Builder	
11 On National Register? Yes <input type="checkbox"/> No <input checked="" type="checkbox"/>		21 Original Use, if apparent residence	
12 Is It Eligible? Yes <input type="checkbox"/> No <input type="checkbox"/>		22 Present Use residence	
13 Part of Estab Hist Dist? Yes <input type="checkbox"/> No <input checked="" type="checkbox"/>		23 Ownership Public <input type="checkbox"/> Private <input checked="" type="checkbox"/>	
14 District Potent'l? Yes <input type="checkbox"/> No <input checked="" type="checkbox"/>		24 Owner's Name & Address, if known J. B. Milligan Route 1 Clarksburg, Mo. 65025	
15 Name of Established District		25 Open to Public? Yes <input type="checkbox"/> No <input checked="" type="checkbox"/>	
42 Further Description of Important Features The 2 primary entrances are covered by a later gabled porch with a concrete stoop and wrought iron columns. Windows are 2-over-2. There is a central chimney and an end chimney on the gable ell. A pent addition is to the S of the ell. To its N is a large gable addition. The house has been recently remodeled.		26 Local Contact Person or Organization Friends of Historic Boonville	
43 History and Significance The 1877 and 1897 maps both show J. P. Milligan owner with an early structure, but not at this site. The 1909 Soil Survey map shows structure and with Evelyn Albert the owner by 1915. By 1959 L. Roy Milligan was owner, followed by his son J. B. Milligan, the present owner. Mr. Milligan relates that structure is over "60 years old".		27 Other Surveys in Which Included	
44 Description of Environment and Outbuildings The residence faces E. To the NW and abutting the house is an earthen cellar with frame, gable entrance shed. To the S and SW are gabled outbuildings. Both are of frame construction.		28 No. of Stories 1	
45 Sources of Information 1877 Atlas Map of Cooper County, Mo. 1959 Map of Cooper County, Mo. 1897 Illustrated Historical Atlas of Cooper County, Missouri 1909 Soil Survey Map 1915 Standard Atlas of Cooper County, Mo. Interview with J. B. Milligan, 8/80		29 Basement? Yes <input type="checkbox"/> No <input type="checkbox"/>	
		30 Foundation Material concrete	
		31 Wall Construction frame	
		32 Roof Type & Material hip, gable, asphalt sh.	
		33 No. of Bays Front 4 Side 1	
		34 Wall Treatment asbestos siding	
		35 Plan Shape rec	
		36 Changes (Explain in #42) Addition <input checked="" type="checkbox"/> Altered <input type="checkbox"/> Moved <input type="checkbox"/>	
		37 Condition Interior <input type="checkbox"/> Exterior <input checked="" type="checkbox"/> good	
		38 Preservation Underway? Yes <input type="checkbox"/> No <input checked="" type="checkbox"/>	
		39 Endangered? By What? Yes <input type="checkbox"/> No <input checked="" type="checkbox"/>	
		40 Visible from Public Road? Yes <input checked="" type="checkbox"/> No <input type="checkbox"/>	
		41 Distance from and Frontage on Road	
		46 Prepared by J. Higbie, L. Harper/J. Shields	
		47 Organization Friends of Historic Boonville	
		48 Date 8/80	
		49 Revision Date(s)	



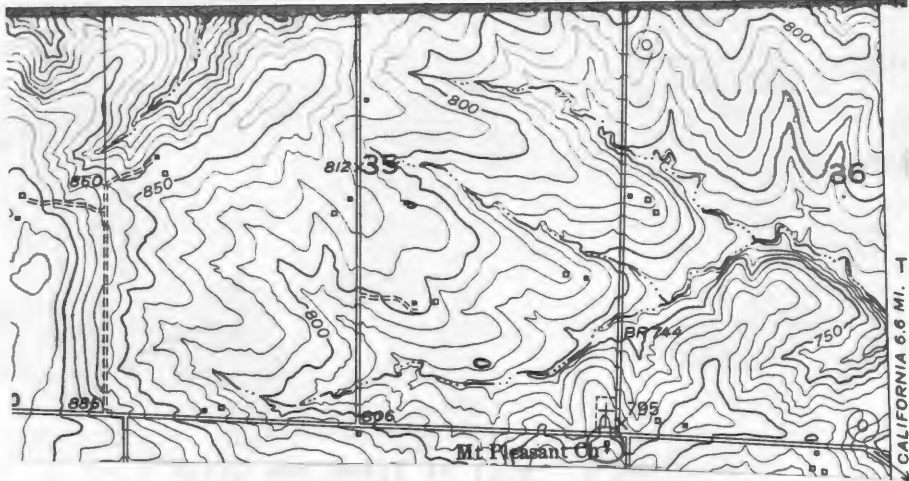
CLARKSBURG QVAD 7.5' USGS





HISTORIC INVENTORY

1. No SM-49		4. Present Name(s) Mt Pleasant Baptist Church		1143	
2. County Cooper		5. Other Name(s)			
3. Location of Negatives Friends of Historic Boonville		6. Specific Location NE 1/4 of NE 1/4 of Section 2, T45N, R16W.			
7. City or Town S. Moniteau		16. Thematic Category		28. No. of Stories 1	
8. Site Plan with North Arrow		17. Date(s) or Period 1917		29. Basement? Yes <input checked="" type="checkbox"/> No	
		18. Style or Design Vernacular		30. Foundation Material poured concrete	
		19. Architect or Engineer		31. Wall Construction frame	
9. Coordinates UTM Lat Long 15/531330/4282840		20. Contractor or Builder John Toeler, carpenter		32. Roof Type & Material gable, asphalt sh	
10. Site: <input type="checkbox"/> Building <input checked="" type="checkbox"/> Structure: <input type="checkbox"/> Object: <input type="checkbox"/>		21. Original Use, if apparent Church		33. No. of Bays Front Side 3	
11. On National Register? Yes <input type="checkbox"/> No <input checked="" type="checkbox"/>		22. Present Use Church		34. Wall Treatment vinyl siding	
12. Is It Eligible? Yes <input checked="" type="checkbox"/> No <input type="checkbox"/>		23. Ownership Public <input type="checkbox"/> Private <input checked="" type="checkbox"/>		35. Plan Shape rec.	
13. Part of Estab. Hist. Dist.? Yes <input type="checkbox"/> No <input checked="" type="checkbox"/>		24. Owner's Name & Address, if known		36. Changes (Explain in #42) Addition <input type="checkbox"/> Altered <input checked="" type="checkbox"/> Moved <input type="checkbox"/>	
14. District Potent'l? Yes <input type="checkbox"/> No <input checked="" type="checkbox"/>		25. Open to Public? Yes <input type="checkbox"/> No <input checked="" type="checkbox"/>		37. Condition Interior Exterior good	
15. Name of Established District		26. Local Contact Person or Organization Friends of Historic Boonville		38. Preservation Underway? Yes <input type="checkbox"/> No <input checked="" type="checkbox"/>	
16. Further Description of Important Features The gable end is to the front and there is a double leaf entrance with a transom, concrete stoop and aluminum awning. It sits on a new foundation. There is a large 1 story gable ell extending to the E which was built in 1954. A basement is under this section and there is an E entrance. On the interior, the pulpit is on the W and pews run N to S with a central aisle. Millwork is trabeated and there is a chairrail. (see reverse)		27. Other Surveys in Which Included		39. Endangered? By What? Yes <input type="checkbox"/> No <input checked="" type="checkbox"/>	
43. History and Significance		40. Visible from Public Road? Yes <input checked="" type="checkbox"/> No		41. Distance from and Frontage on Road	
44. Description of Environment and Outbuildings The church sits at the intersection of County Roads HH & 0 facing N. A small frame outhouse is to the SE. The cemetery is across HH to the NW.		45. Sources of Information Interview with Brother Daumaron, 8/80 Interview with Mrs. Lawrence Dick, 8/80		46. Prepared by L. Harper	
47. Organization Friends of Historic Boonville		48. Date 8/80		49. Revision Date(s)	



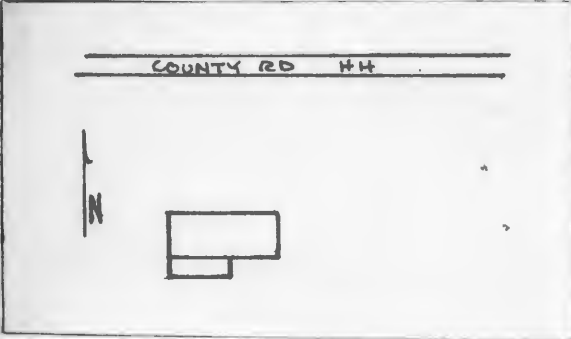
CLARKSBURG QUAD 7.5' USGS.





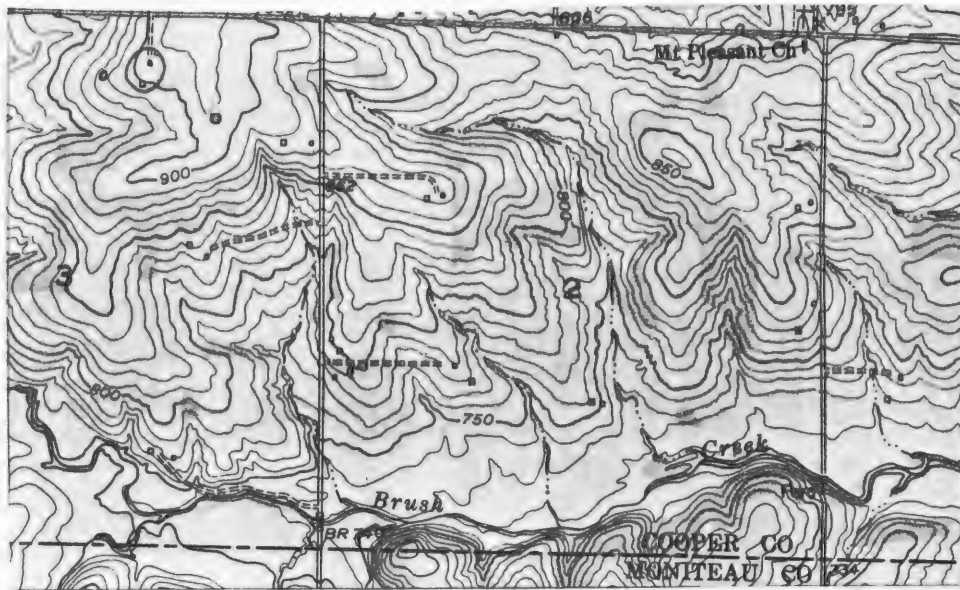
MT. PLEASANT
BAPTIST CHURCH
EST. 1903

HISTORIC INVENTORY

1 No SM-52		4 Present Name(s) Birdsong Property	
2 County Cooper		5 Other Name(s) <i>not entered</i>	
3 Location of Negatives Friends of Historic Boonville			
6 Specific Location NW ¼ of NE ¼ of Section 3, T45N, R16W.		16 Thematic Category	
7 City or Town If Rural, Township & Vicinity S. Moniteau		17 Date(s) or Period c 1900	
8 Site Plan with North Arrow		18 Style or Design Vernacular	
		19 Architect or Engineer	
		20 Contractor or Builder	
		21 Original Use, if apparent residence	
		22 Present Use abandoned	
9 Coordinates UTM Lat Long 15/529720/4282810		23 Ownership Public <input type="checkbox"/> Private <input checked="" type="checkbox"/>	
10 Site <input checked="" type="checkbox"/> Building Structure <input type="checkbox"/> Object <input type="checkbox"/>		24 Owner's Name & Address, if known Paul Birdsong Clarksburg, Mo. 65025	
11 On National Register? Yes <input type="checkbox"/> No <input checked="" type="checkbox"/>		25 Open to Public? Yes <input type="checkbox"/> No <input checked="" type="checkbox"/>	
12 Is It Eligible? Yes <input checked="" type="checkbox"/> No <input type="checkbox"/>		26 Local Contact Person or Organization Friends of Historic Boonville	
13 Part of Estab Hist Dist? Yes <input type="checkbox"/> No <input checked="" type="checkbox"/>		27 Other Surveys in Which Included	
14 District Potenti'l? Yes <input type="checkbox"/> No <input checked="" type="checkbox"/>			
15 Name of Established District		28 No of Stories 1	
		29 Basement? Yes <input type="checkbox"/> No <input checked="" type="checkbox"/>	
		30 Foundation Material stone piers	
		31 Wall Construction frame	
		32 Roof Type & Material gabel, asphalt sh.	
		33 No of Bays Front 4 Side 1	
		34 Wall Treatment clapboard	
		35 Plan Shape rec.	
		36 Changes (Explain in #42) Addition <input checked="" type="checkbox"/> Altered <input checked="" type="checkbox"/> Moved <input type="checkbox"/>	
		37 Condition Interior <u>deteriorated</u> Exterior <u>deteriorated</u>	
		38 Preservation Underway? Yes <input type="checkbox"/> No <input checked="" type="checkbox"/>	
		39 Endangered? By What? Yes <input checked="" type="checkbox"/> No <input type="checkbox"/> abandoned	
		40 Visible from Public Road? Yes <input checked="" type="checkbox"/> No <input type="checkbox"/>	
		41 Distance from and Frontage on Road	
42 Further Description of Important Features Typical of the architectural details of the area, the house has 2 front entrances and a central chimney. These doors retain ornately molded matched Eastlake doors. The E end of the structure is exposed. There is a pent addition projecting to the S.			
43 History and Significance The dwelling was constructed between the years 1897-1905 most probably by Michael Minster, who was born in Germany (1848-1912). Minister's original home was located approximately ¼ mile to the west. Prior to 1959 the property was obtained by the present owner.			
44 Description of Environment and Outbuildings The house faces N onto County Road HH. There are no remaining outbuildings.			
45 Sources of Information History of Cooper County, Johnsons, p. 1078 1897 Illustrated Historical Atlas of Cooper County, Mo. (see reverse)			
46 Prepared by L. Harper/ J. Higbie			
47 Organization Friends of Historic Boonville			
48 Date 8/80 49 Revision Date(s)			

Photo

45. (cond't) 1909 Soil Survey Map
1915 Standard Atlas of Cooper County, Mo.
1959 Map of Cooper County



CLARKSBURG QUAD 7.5' USGS

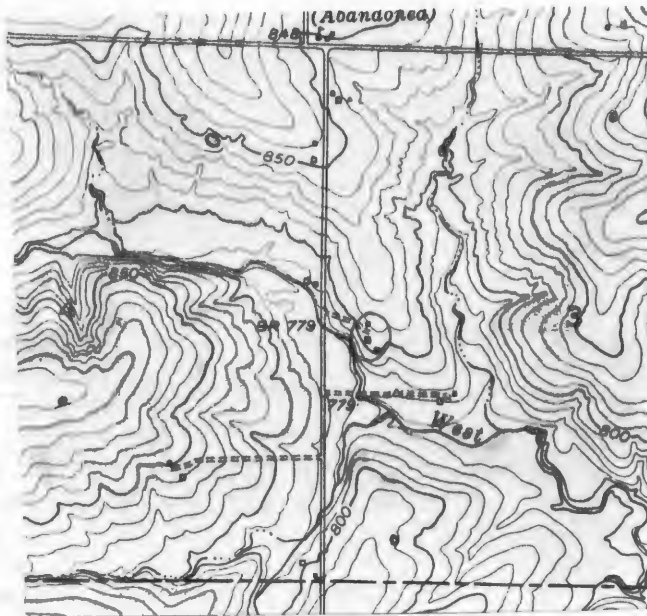




HISTORIC INVENTORY


1 No SM-56		4 Present Name(s) T.Theiss Residence		5 Other Name(s) 1166	
2 County Cooper		3 Location of Negatives Friends of Historic Boonville			
6 Specific Location NW 1/4 of SW 1/4 of Section 3, T45N, R16W.		16 Thematic Category		28 No. of Stories 1 1/2	
7 City or Town If Rural, Township & Vicinity S. Moniteau		17 Date(s) or Period 1910-15		29 Basement? Yes <input checked="" type="checkbox"/> No	
8 Site Plan with North Arrow		18 Style or Design Vernacular with Queen Anne Affinities 49		30 Foundation Material concrete	
		19 Architect or Engineer		31 Wall Construction frame	
		20 Contractor or Builder		32 Roof Type & Material gable, asphalt sh.	
9 Coordinates UTM Lat <i>Clarksburg</i> Long 15/523870/4282120		21 Original Use, if apparent residence		33 No. of Bays Front 4 Side 1	
10 Site: <input checked="" type="checkbox"/> Building <input checked="" type="checkbox"/> Structure: <input checked="" type="checkbox"/> Object: <input checked="" type="checkbox"/>		22 Present Use residence		34 Wall Treatment narrow, vinyl siding	
11 On National Register? Yes <input type="checkbox"/> No <input checked="" type="checkbox"/>		23 Ownership Public <input type="checkbox"/> Private <input checked="" type="checkbox"/>		35 Plan Shape rec.	
12 Is It Eligible? Yes <input checked="" type="checkbox"/> No <input type="checkbox"/>		24 Owner's Name & Address, if known Earl Theiss Route 1 Clarksburg, Mo. 65025		36 Changes (Explain in #42) Addition <input checked="" type="checkbox"/> Altered <input checked="" type="checkbox"/> Moved <input type="checkbox"/>	
13 Part of Estab. Hist. Dist.? Yes <input type="checkbox"/> No <input checked="" type="checkbox"/>		25 Open to Public? Yes <input type="checkbox"/> No <input checked="" type="checkbox"/>		37 Condition Interior <input type="checkbox"/> Exterior <input checked="" type="checkbox"/> good	
14 District Potent'l? Yes <input type="checkbox"/> No <input checked="" type="checkbox"/>		26 Local Contact Person or Organization Friends of Historic Boonville		38 Preservation Underway? Yes <input type="checkbox"/> No <input checked="" type="checkbox"/>	
15 Name of Established District		27 Other Surveys in Which Included		39 Endangered? By What? Yes <input type="checkbox"/> No <input checked="" type="checkbox"/>	
42 Further Description of Important Features		43 History and Significance		40 Visible from Public Road? Yes <input checked="" type="checkbox"/> No	
<p>Gable ends retain the Queen Anne details with returns, sunburst to each side of the window, and fishscale shingles in the gable peak. The front facade is embellished by 2-hip roofed wall dormers, a 4 bay pent porch with a concrete slab and brick balustrade, and 2 entrances. Windows are 1-over-1. The gable ell has a pent addition to the N and a large pent section on its S. Fenestration has been altered to the rear (E) and S.</p>		<p>Present dwelling was added on to an existing log structure, however, the present owner a son of the original, removed it and built present rear extension. Present owner also added siding in 1977 and central air conditioning in 1980.</p>		41 Distance from and Frontage on Road	
44 Description of Environment and Outbuildings		45 Sources of Information		46 Prepared by	
<p>The residence faces E onto County Road HH and sits at the end of a long lane. It, a gable frame shed; and an earthen cellar are enclosed within the fenced yard. Farm outbuildings are to the S.</p>		<p>Interview with E. Theiss, 8/80</p>		L. Harper/ J. Shields	
				47 Organization Friends of Historic Boonville	
				48 Date 8/80	
				49 Revision Date(s)	

Photo

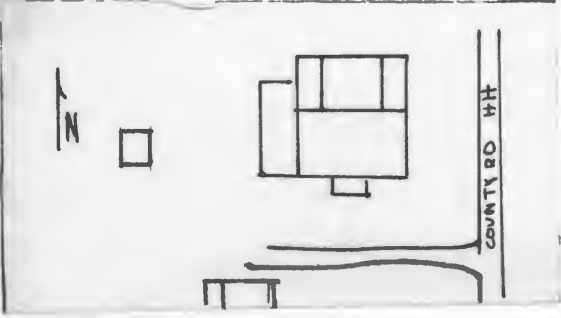


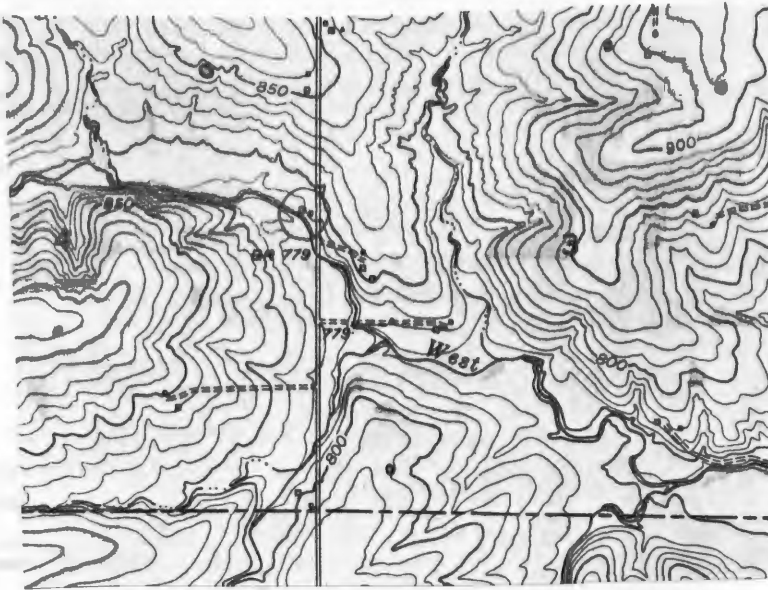
CLARKSBURG QUAD 7.5' USGS





HISTORIC INVENTORY

1 No SM-55		4 Present Name(s) Potter Residence		house 1147 barn 1148	
2 County Cooper		5 Other Name(s)			
3 Location of Negatives Friends of Historic Boonville		6 Specific Location SW 1/4 of NE 1/4 of Section 4 T45N, R16W.		16 Thematic Category	
7 City or Town If Rural, Township & Vicinity S. Moniteau		17 Date(s) or Period c 1890's		28 No. of Stories 1	
8 Site Plan with North Arrow		18 Style or Design Vernacular 12, 99		29 Basement? Yes No <input checked="" type="checkbox"/>	
		19 Architect or Engineer		30 Foundation Material stone	
		20 Contractor or Builder		31 Wall Construction frame	
9 Coordinates Lat Long Clarksburg UTM 15/528610/4282250		21 Original Use, if apparent residence		32 Roof Type & Material cross gable, asphalt sh	
10 Site Structure Building Object		22 Present Use residence		33 No. of Bays Front 4 Side	
11 On National Register? Yes <input type="checkbox"/> No <input checked="" type="checkbox"/>		23 Ownership Public <input type="checkbox"/> Private <input checked="" type="checkbox"/>		34 Wall Treatment aluminum siding	
12 Is it Eligible? Yes <input type="checkbox"/> No <input checked="" type="checkbox"/>		24 Owner's Name & Address, if known Leo Potter Route 1 Clarksburg, Mo 65025		35 Plan Shape rec	
13 Part of Estab Hist Dist? Yes <input type="checkbox"/> No <input checked="" type="checkbox"/>		25 Open to Public? Yes <input type="checkbox"/> No <input checked="" type="checkbox"/>		36 Changes (Explain in #42) Addition <input checked="" type="checkbox"/> Altered <input type="checkbox"/> Moved <input type="checkbox"/>	
14 District Potential? Yes <input type="checkbox"/> No <input checked="" type="checkbox"/>		26 Local Contact Person or Organization Friends of Historic Boonville		37 Condition Interior <input type="checkbox"/> Exterior good	
15 Name of Established District		27 Other Surveys in Which Included		38 Preservation Underway? Yes No <input checked="" type="checkbox"/>	
42 Further Description of Important Features Windows are 2-over-2 and attenuated. A 2 bay Eastlake porch affords protection to the paired primary entrances. Pent additions extend to the E and W from the gabled rear ell. A later pent section is to the W of the house.		40 Visible from Public Road? Yes <input checked="" type="checkbox"/> No		41 Distance from and Frontage on Road	
43 History and Significance By 1897 this dwelling was associated with the Evan Rex farm. In 1915 it was owned by J. Kendrick. Subsequent owners are "Shorty" Greer and Raymond Elliot. The present owner, who has resided here 17 years, added siding in 1979. The small farm now consists of 20 acres.		44 Description of Environment and Outbuildings The house faces S and sits close to County Road HH. A gabled, frame shed is to the W. To the S is a shed which is built with extremely wide plank lumber. It has a gable roof and pent addition to its W.		Photo	
45 Sources of Information 1897 Illustrated Historical Atlas of Cooper County, Mo. 1915 Standard Atlas of Cooper County, Mo. Interview with Leo Potter, 8/80		46 Prepared by L. Harper / J. Higbie		47 Organization Friends of Historic Boonville	
		48 Date 8/80		49 Revision Date(s)	



CLARKSBURG QUAD 7.5' USGS

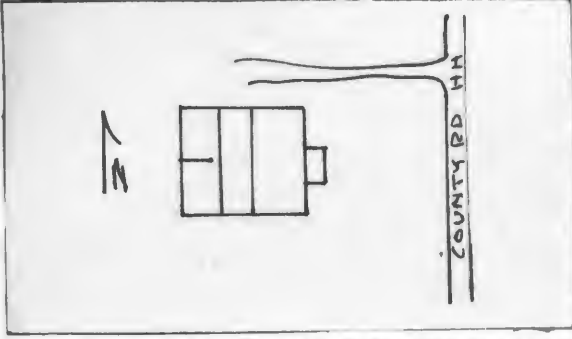



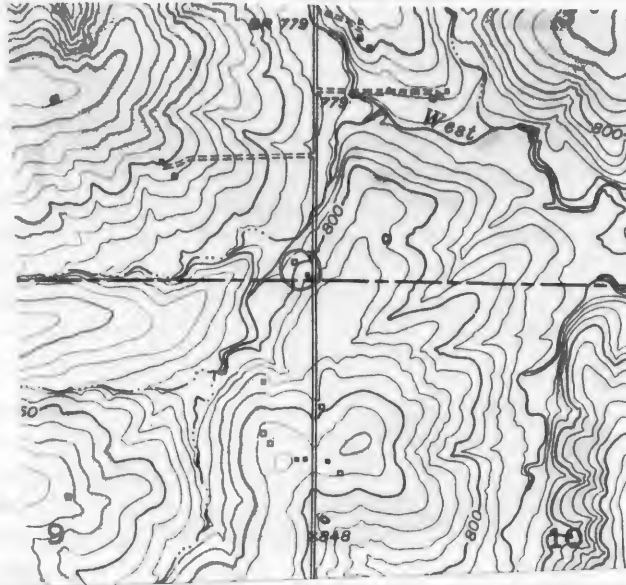


CP-AS-002-973

Office of Historic Preservation, P.O. Box 176, Jefferson City, Missouri 65101

HISTORIC INVENTORY

1 No SM-58		4 Present Name(s) Elliot Property	
2 County Cooper		5 Other Name(s) 1145	
3 Location of Negatives Friends of Historic Boonville			
6 Specific Location SE 1/4 of SE 1/4 of Section 4 R45N, R16W.		16 Thematic Category	
7 City or Town If Rural, Township & Vicinity S. Moniteau		17 Date(s) or Period c 1900	
8 Site Plan with North Arrow		18 Style or Design Vernacular	
		19 Architect or Engineer	
		20 Contractor or Builder	
9 Coordinates Lat UTM Long 15/328595/4281315		21 Original Use, if apparent residence	
10 Site: Building <input checked="" type="checkbox"/> Structure: Object <input type="checkbox"/>		22 Present Use residence	
11 On National Register? Yes <input type="checkbox"/> No <input checked="" type="checkbox"/>		23 Ownership Public <input type="checkbox"/> Private <input checked="" type="checkbox"/>	
12 Is it Eligible? Yes <input type="checkbox"/> No <input checked="" type="checkbox"/>		24 Owner's Name & Address, if known Richard Elliot Route 1, Clarksburg, Mo. 65025	
13 Part of Estab. Hist. Dist.? Yes <input type="checkbox"/> No <input checked="" type="checkbox"/>		25 Open to Public? Yes <input type="checkbox"/> No <input checked="" type="checkbox"/>	
14 District Potentially? Yes <input type="checkbox"/> No <input checked="" type="checkbox"/>		26 Local Contact Person or Organization Friends of Historic Boonville	
15 Name of Established District		27 Other Surveys in Which Included	
42 Further Description of Important Features Built in 3 stages, the front has a bay Eastlake porch, 2 entrances (the S door has been closed), and a central chimney. Windows are 1-over-1, attenuated, and trabeated. A pent addition was added which extends across the W facade. The 3rd stage is also pent and includes an open porch and 1 room across the W. In the additions the windows are 1-over-1, but are smaller.		<div style="text-align: center; height: 100px;">  </div>	
43 History and Significance Maps show no structure through 1915, In 1915 Mary Milligan owned the acreage. Around 1916, Warren Harris bought the property, and moved a house from another location here and added two rooms. In 1965, Richard and Shirley Elliot became the owners and in c1967-1970 added 3 more rooms.			
44 Description of Environment and Outbuildings Facing E onto County Road HH, this house is the last house in the County. A garage is to the NW.			
45 Sources of Information 1915 Standard Atlas of Cooper County, Mo. 1959 Map of Cooper County, Mo. Interview with Richard Elliot, 8/80		46 Prepared by J. Higbie L. Harper, J. Shields	
		47 Organization Friends of Historic Boonville	
		48 Date 8/80 49 Revision Date(s)	

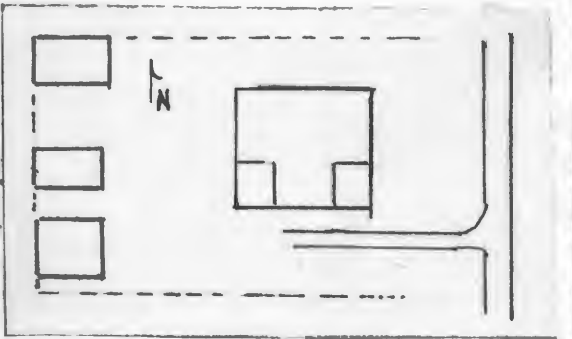


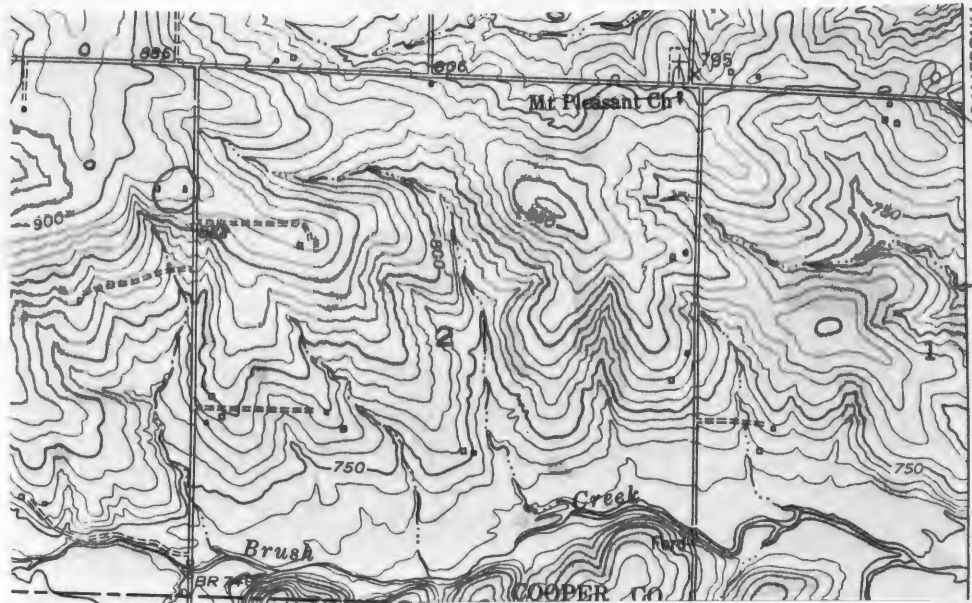
CLARKSBURG QUAD 7.5' USGS





HISTORIC INVENTORY

1 No SM-24		4 Present Name(s) Truman Simmers Residence	
2 County Cooper		5 Other Name(s)	
3 Location of Negatives Friends of Historic Boonville			
6 Specific Location NE 1/4 of NE 1/4 of Section 3, T45N, R16W. <i>Hum MN</i> <i>Disgah</i>		16 Thematic Category	
7 City or Town If Rural, Township & Vicinity S. Moniteau		17 Date(s) or Period c 1909	
8 Site Plan with North Arrow		18 Style or Design Vernacular with Queen Anne affinities <i>07</i>	
		19 Architect or Engineer	
		20 Contractor or Builder C. E. Scott	
9 Coordinates UTM Lat Long 15/530240/4282545		21 Original Use, if apparent residence	
10 Site Structure Building <input checked="" type="checkbox"/> Object <input type="checkbox"/>		22 Present Use residence	
11 On National Register? Yes <input type="checkbox"/> No <input checked="" type="checkbox"/>		23 Ownership Public <input type="checkbox"/> Private <input checked="" type="checkbox"/>	
12 Is It Eligible? Yes <input type="checkbox"/> No <input type="checkbox"/>		24 Owner's Name & Address, if known Paul Birdsong R R Clarksburg, Mo. 65025	
13 Part of Estab Hist Dist? Yes <input type="checkbox"/> No <input checked="" type="checkbox"/>		25 Open to Public? Yes <input type="checkbox"/> No <input checked="" type="checkbox"/>	
14 District Potentially? Yes <input type="checkbox"/> No <input checked="" type="checkbox"/>		26 Local Contact Person or Organization Friends of Historic Boonville	
15 Name of Established District		27 Other Surveys in Which Included	
42 Further Description of Important Features Windows are 1-over-1 and trabeated. A porch at the SE corner caps 2 entrances. A pent porch to the SW has been enclosed.		<div style="border: 1px solid black; height: 100px; width: 100%; text-align: center; line-height: 100px;">Photo</div>	
43 History and Significance An earlier structure owned by D. U. Clark was on this site but was razed by 1897. This structure shows on 1909 Soil Survey Map with C. E. Scott owner and builder of the home. Following Scott, the structure was the home of Louis Copass. The present resident, a renter, has lived in the house since 1954.			
44 Description of Environment and Outbuildings The yard is fenced and there are 3 outbuildings to the rear of the residence. All are gable with asphalt shingles and sheathed with vertical board siding. The house faces E onto the county road.			
45 Sources of Information 1877 Atlas Map of Cooper County, Mo. 1897 Illustrated Historical Atlas of Cooper County, Mo. 1909 Soil Survey Map 1959 Map of Cooper County, Mo. 1975 Map of Cooper County, Mo.		46 Prepared by J. Higbie, L. Harper/ J. Shields 47 Organization Friends of Historic Boonville 48 Date 8/80 49 Revision Date(s)	

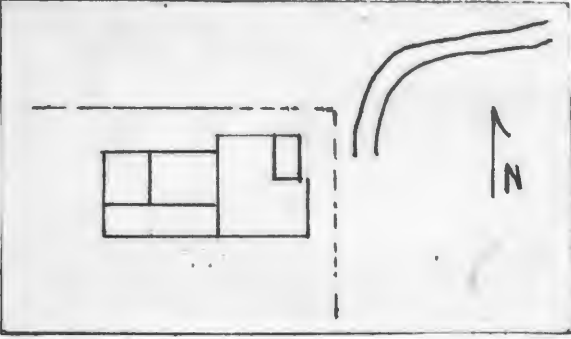



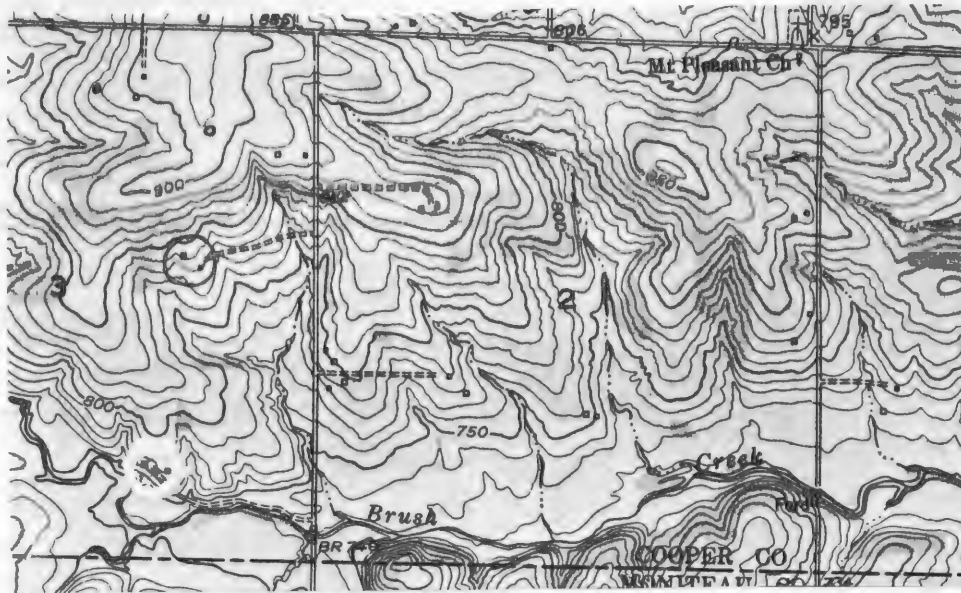
CLARKSBURG QUAD 7.5' USGS





HISTORIC INVENTORY

1 No SM-25		4 Present Name(s) Long Property 1119	
2 County Cooper		5 Other Name(s)	
3 Location of Negatives Friends of Historic Boonville			
6 Specific Location SE 1/4 of NE 1/4 of Section 3 T45N, R16W. Hwy 44 Pisgan		16 Thematic Category	
7 City or Town S. Moniteau		17 Date(s) or Period c 1897	
8 Site Plan with North Arrow		18 Style or Design Vernacular with Queen Anne affinities 07	
		19 Architect or Engineer	
		20 Contractor or Builder E. W. Scott	
9 Coordinates Lat Long UTM Clarksburg 15/529885/4282180		21 Original Use, if apparent residence	
10 Site: Building <input checked="" type="checkbox"/> Structure <input type="checkbox"/> Object <input type="checkbox"/>		22 Present Use storage-loading area	
11 On National Register? Yes <input type="checkbox"/> No <input checked="" type="checkbox"/>		23 Ownership Public <input type="checkbox"/> Private <input checked="" type="checkbox"/>	
12 Is Eligible? Yes <input checked="" type="checkbox"/> No <input type="checkbox"/>		24 Owner's Name & Address, if known J. G. Long Clarksburg, Mo. 65025	
13 Part of Estab Hist Dist? Yes <input type="checkbox"/> No <input checked="" type="checkbox"/>		25 Open to Public? Yes <input type="checkbox"/> No <input checked="" type="checkbox"/>	
14 District Potent'l? Yes <input type="checkbox"/> No <input checked="" type="checkbox"/>		26 Local Contact Person or Organization Friends of Historic Boonville	
15 Name of Established District		27 Other Surveys in Which Included	
42 Further Description of Important Features Accented by a raking cornice, a porch with turned posts and 2-over-2 windows, the structure has 2 entrances at the NE corner. Extending to the rear are 2 gabled additions which have deteriorated pent porches along their S facade.		28 No. of Stories 1	
		29 Basement? Yes <input checked="" type="checkbox"/> No <input type="checkbox"/>	
		30 Foundation Material brick	
		31 Wall Construction frame	
		32 Roof Type & Material cross gable, asphalt sh	
		33 No. of Bays Front 3 Side 1	
		34 Wall Treatment clapboard	
		35 Plan Shape rec.	
		36 Changes (Explain in #42) Addition <input checked="" type="checkbox"/> Altered <input type="checkbox"/> Moved <input type="checkbox"/>	
		37 Condition Interior Exterior poor	
		38 Preservation Underway? Yes <input type="checkbox"/> No <input checked="" type="checkbox"/>	
		39 Endangered? By What? Yes <input checked="" type="checkbox"/> No <input type="checkbox"/> neglect	
		40 Visible from Public Road? Yes <input type="checkbox"/> No <input checked="" type="checkbox"/>	
		41 Distance from and Frontage on Road	
43 History and Significance The structure appears in 1897 Atlas as belonging to Edward and Liddy Scott. Around 1913 it was the residence of Jack Toler. Before 1959 it became the property of J. G. Long. By 1975 Earl Theiss resided in the home.			
44 Description of Environment and Outbuildings The building sits back from the road (1/4 mile) and faces E. No outbuildings are within the fenced yard which now serves as a loading area.			
45 Sources of Information 1897 Illustrated Historical Atlas of Cooper County, Mo. 1915 Standard Atlas of Cooper County, Mo. 1909 Soil Survey Map, 1959 Map of Cooper County, Mo. 1975 Map of Cooper County, Mo.		46 Prepared by J. Higbie L. Harper / J. Shields	
		47 Organization Friends of Historic Boonville	
		48 Date 8/80	
		49 Revision Date(s)	

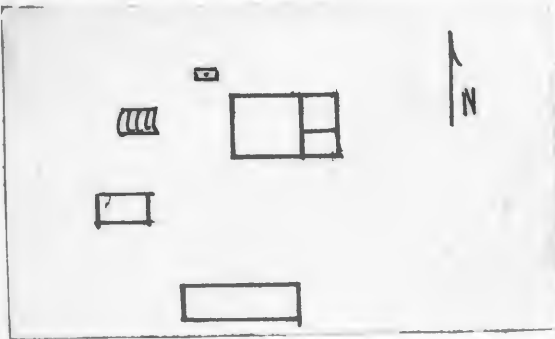


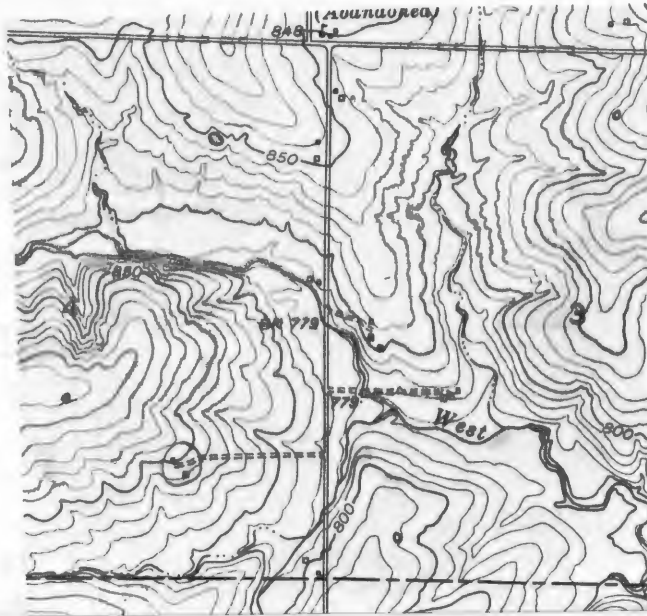
CLARKSBURG QUAD 7.5' USGS.





HISTORIC INVENTORY

1 No SM-57		4 Present Name(s) Milligan Property		1167	
2 County Cooper		5 Other Name(s)			
3 Location of Negatives Friends of Historic Boonville					
6 Specific Location SW $\frac{1}{4}$ of SE $\frac{1}{4}$ of Section 4, T45N, R16W.		16 Thematic Category Hwy 44		28 No. of Stories 1 $\frac{1}{2}$	
7 City or Town If Rural, Township & Vicinity S. Moniteau		17 Date(s) or Period c 1900		29 Basement? Yes No x	
8 Site Plan with North Arrow 		18 Style or Design Vernacular		30 Foundation Material stone piers	
		19 Architect or Engineer		31 Wall Construction frame	
		20 Contractor or Builder		32 Roof Type & Material gable, asphalt sh.	
		21 Original Use, if apparent residence		33 No. of Bays Front Side 2	
		22 Present Use abandoned, storage		34 Wall Treatment clapboard	
		23 Ownership Public <input type="checkbox"/> Private <input checked="" type="checkbox"/>		35 Plan Shape rec.	
		24 Owner's Name & Address, if known Glen Milligan Tipton, Missouri		36 Changes (Explain in #42) Addition <input type="checkbox"/> Altered <input checked="" type="checkbox"/> Moved <input type="checkbox"/>	
9 Coordinates Lat Long		25 Open to Public? Yes <input type="checkbox"/> No <input checked="" type="checkbox"/>		37 Condition Interior Exterior fair	
Clarksburg UTM 15/528130/4281685		26 Local Contact Person or Organization Friends of Historic Boonville		38 Preservation Underway? Yes No x	
10 Site <input type="checkbox"/> Building <input checked="" type="checkbox"/>		27 Other Surveys in Which Included		39 Endangered? By What? Yes x No	
11 On National Register? Yes <input type="checkbox"/> No <input checked="" type="checkbox"/>				40 Visible from Public Road? Yes No x	
12 Is It Eligible? Yes <input checked="" type="checkbox"/> No <input type="checkbox"/>				41 Distance from and Frontage on Road	
13 Part of Estab. Hist. Dist.? Yes <input type="checkbox"/> No <input checked="" type="checkbox"/>					
14 District Potentially? Yes <input type="checkbox"/> No <input checked="" type="checkbox"/>					
15 Name of Established District					
42 Further Description of Important Features Windows are boarded up, but the trabeated headers on the front facade are visible. There is a pent enclosed porch to the SE. On the W a large sliding door has been cut into the wall.					
43 History and Significance The structure was built between 1897 and 1909. Owners have been the Hall family and later Asa Kendrick.					
44 Description of Environment and Outbuildings A long dirt lane (.4 mile) leads back to the W from County Road HH. The house sits on a hill facing E. There is a well, a concrete cellar, a 1920's garage and a pole barn to its W.					
45 Sources of Information 1897 Illustrated Historical Atlas of Cooper County, Mo. 1909 Soil Survey Map					
46 Prepared by L. Harper / J. Higbie					
47 Organization Friends of Historic Boonville					
48 Date 8/80					
49 Revision Date(s)					

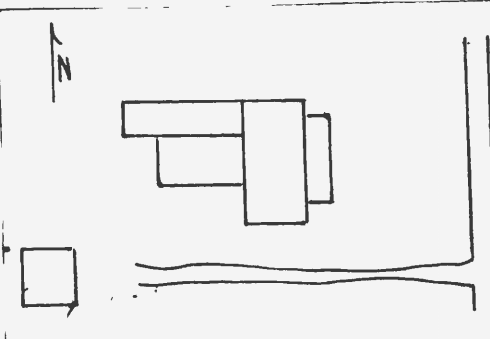


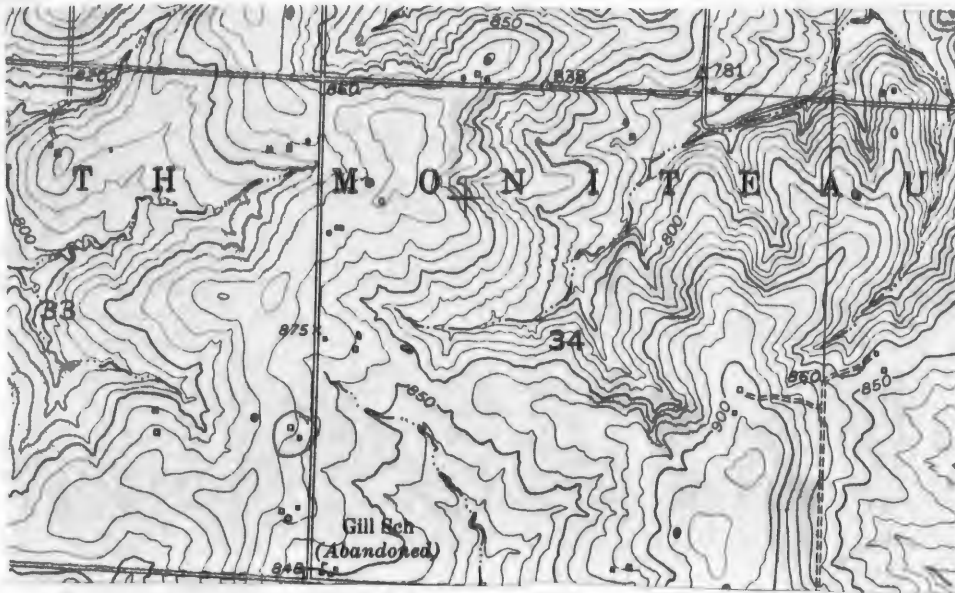
CLARKSBURG QUAD 7.5' USGS





HISTORIC INVENTORY

1 No SM-60		4 Present Name(s) Milligan Residence 1164	
2 County Cooper		5 Other Name(s)	
3 Location of Negatives Friends of Historic Boonville			
6 Specific Location NE 1/4 of SE 1/4 of Section 33, T46N, R16W.		16 Thematic Category	
7 City or Town II Rural, Township & Vicinity S. Moniteau		17 Date(s) or Period 1890's	
8 Site Plan with North Arrow		18 Style or Design vernacular 179	
		19 Architect or Engineer	
		20 Contractor or Builder	
9 Coordinates UTM Lat Clarksburg Long 15/523550/4283480		21 Original Use, if apparent residence	
10 Site Structure Building X Object I		22 Present Use residence	
11 On National Register? Yes <input type="checkbox"/> No <input checked="" type="checkbox"/>		23 Ownership Public <input type="checkbox"/> Private <input checked="" type="checkbox"/>	
12 Is It Eligible? Yes <input type="checkbox"/> No <input checked="" type="checkbox"/>		24 Owner's Name & Address, if known Russell Milligan Route 2 Clarksburg, Mo. 65025	
13 Part of Estab Hist Dist? Yes <input type="checkbox"/> No <input checked="" type="checkbox"/>		25 Open to Public? Yes <input type="checkbox"/> No <input checked="" type="checkbox"/>	
14 District Potent'l? Yes <input type="checkbox"/> No <input checked="" type="checkbox"/>		26 Local Contact Person or Organization friends of Historic Boonville	
15 Name of Established District		27 Other Surveys in Which Included	
42 Further Description of Important Features Accenting the front is a gable wall dormer. Below it is the entrance which now has a concrete stoop and aluminum awing. Chimney are at the ends and have corbelled caps. Windows are 1-over-1. The rear ell has an end chimney, a S entrance and a large pent addition to its N.		Photo	
43 History and Significance An earlier structure appeared at this location before 1877 and was owned by J. P. Milligan. By 1915 the present house and 35 acres were owned by A. M. Schinof and subsequent owners have been Frank Sloopes (c.1930's), Fay Miller, (1959) and Jerry Powers (1975).			
44 Description of Environment and Outbuildings Facing E, the house has a gable and pent outbuilding to its SW.			
45 Sources of Information 1877 Atlas Map of Cooper County, Mo. Interview with J. B. Milligan 1897 Illustrated Historical Atlas of Cooper County, Mo. 1915 Standard Atlas of Cooper County, Mo. 1909 Soil Survey Map 1959 Map of Cooper County, Mo.		46 Prepared by J. Higbie L. Harper / J. Shields 47 Organization Friends of Historic Boonville 48 Date 9/80 49 Revision Date(s)	

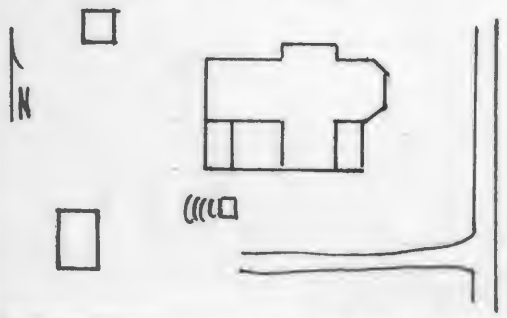


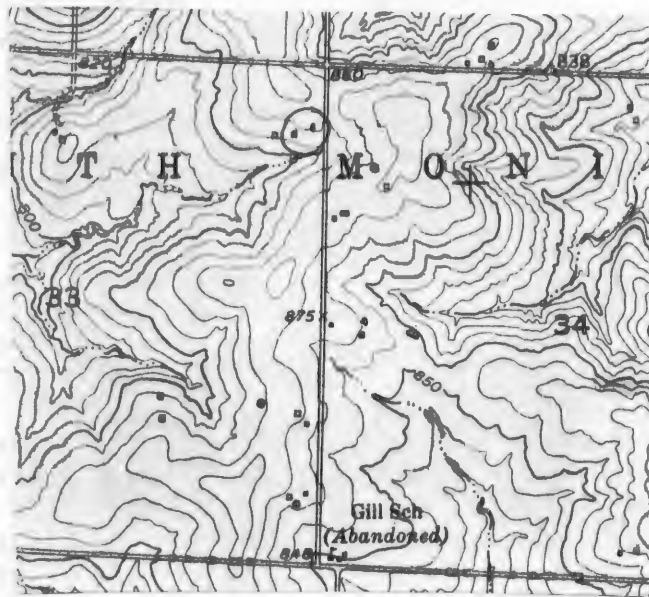
CLARKSBURG QUAD 7.5' USGS





HISTORIC INVENTORY

1 No SM-63		4 Present Name(s) Toler Residence	
2 County Cooper		5 Other Name(s) 1163	
3 Location of Negatives Friends of Historic Boonville		George Toler Place	
6 Specific Location NE 1/4 of NE 1/4 of Section 33, T46N, R16W. <i>Asymmm</i>		16 Thematic Category	
7 City or Town If Rural, Township & Vicinity S. Moniteau		17 Date(s) or Period c. 1910	
8 Site Plan with North Arrow 		18 Style or Design Queen Anne Cottage 07	
		19 Architect or Engineer	
		20 Contractor or Builder George & William Toler	
		21 Original Use, if apparent residence	
		22 Present Use residence	
		23 Ownership Public <input type="checkbox"/> Private <input checked="" type="checkbox"/>	
		24 Owner's Name & Address, if known Velma Toler Box 22, RR 1 Clarksburg, Mo. 65025	
9 Coordinates UTM Lat <i>Clarksburg</i> Long 15/528560/4284450		25 Open to Public? Yes <input type="checkbox"/> No <input checked="" type="checkbox"/>	
10 Site <input checked="" type="checkbox"/> Building <input checked="" type="checkbox"/> Structure <input type="checkbox"/> Object <input type="checkbox"/>		26 Local Contact Person or Organization Friends of Historic Boonville	
11 On National Register? Yes <input type="checkbox"/> No <input checked="" type="checkbox"/>		27 Other Surveys in Which Included	
12 Is It Eligible? Yes <input type="checkbox"/> No <input type="checkbox"/>			
13 Part of Estab Hist Dist? Yes <input type="checkbox"/> No <input checked="" type="checkbox"/>		14 District Potent'l? Yes <input type="checkbox"/> No <input checked="" type="checkbox"/>	
15 Name of Established District			
42 Further Description of Important Features A chamfered bay projects to the E. Its gable end is embellished with fishscale shingles and ball pendants. The pendants are repeated on the front porch which is supported on turned wood posts. One of the 2 primary entrances retains an ornate East-lake screen door. Windows are 1-over-1 and trabeated. To the S of the rear ell is an enclosed porch and small room under a pent roof.			
Photo			
43 History and Significance The dwelling was built by "Bill" Toler, with help from his nephew, George Toler, and replaced George Toler's older residence located 1/2 mile to the west. The present owner and her deceased husband, George purchased the dwelling and farm in 1945 and later closed in the South porch to form a kitchen and bath.			
44 Description of Environment and Outbuildings The residence faces E. Outbuildings include a timber frame, gabled shed and a concrete block, gabled garage to the W and an earthen cellar with gabled entrance shed to the S. The latter has board and batten siding.			
45 Sources of Information Interview ith Mrs. Velma Toler, 9/80		46 Prepared by J. Higbie L. Harper	
		47 Organization Friends of Historic Boonville	
48 Date 9/80		49 Revision Date(s)	

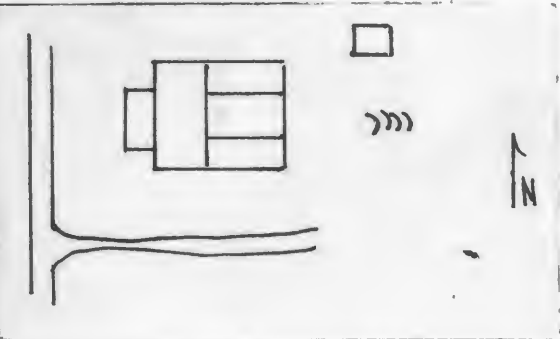


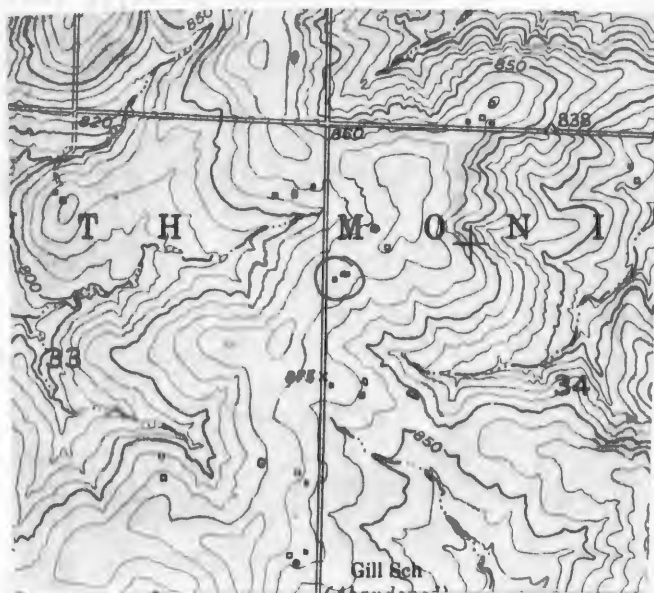
CLARKSBURG QUAD 7.5' USGS





HISTORIC INVENTORY

1 No SM-62		4 Present Name(s) Kendrick Residence		5 Other Name(s) 1151	
2 County Cooper		3 Location of Negatives Friends of Historic Boonville			
6 Specific Location NW 1/4 of NW 1/4 of Section 34, Hwy mm T46N, R16W.		16 Thematic Category 1890's		28 No of Stories 1	
7 City or Town If Rural, Township & Vicinity S. Moniteau		17 Date(s) or Period 1890's		29 Basement? Yes No x	
8 Site Plan with North Arrow 		18 Style or Design vernacular 12		30 Foundation Material stone	
9 Coordinates UTM Lat Long 15/528640/4284150		19 Architect or Engineer		31 Wall Construction frame	
10 Site Structure Object Building x		20 Contractor or Builder		32 Roof Type & Material cross gable, asphalt sh	
11 On National Register? Yes No x		21 Original Use, if apparent residence		33 No of Bays Front 4 Side 1	
12 Is Eligible? Yes No		22 Present Use residence		34 Wall Treatment asbestos siding	
13 Part of Estab Hist Dist? Yes No x		23 Ownership Public Private x		35 Plan Shape rec	
14 District Potent? Yes No x		24 Owner's Name & Address, if known Paul Kendrick Route 1 Clarksburg, Mo. 65025		36 Changes (Explain in #42) Addition x Altered Moved	
15 Name of Established District		25 Open to Public? Yes No x		37 Condition Interior Exterior good	
26 Local Contact Person or Organization Friends of Historic Boonville		27 Other Surveys in Which Included		38 Preservation Underway? Yes No x	
42 Further Description of Important Features The 1-over-1 windows have shutters. A 2 bay gabled porch caps the paired entrances. It has turned posts. A pent addition is to the N of the rear ell. To its S is an enclosed porch.		43 History and Significance By 1897, the home was the residence of M. L. Bell, the probable builder, followed by R. L. Kendrick by 1915. The present owner would be a decendent of the 1915 owner.		44 Description of Environment and Outbuildings Facing W, the house has an earthen cellar to the E and a gabled, frame outbuilding to the NE which has board and batten siding.	
45 Sources of Information 1897 Illustrated Historical Atlas of Cooper County, Mo. 1915 Standard Atlas of Cooper County, Mo.		46 Prepared by L. Harper / J. Higbie		47 Organization Friends of Historic Boonville	
48 Date 9/80		49 Revision Date(s)			



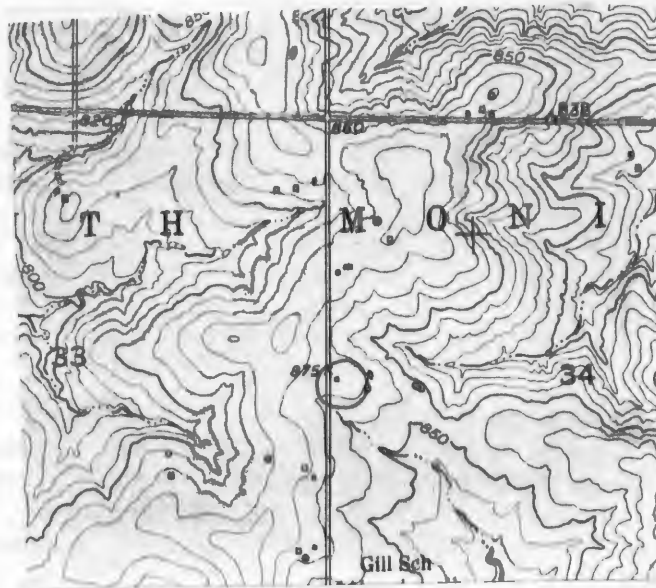
CLARK'sburg Quad 7.5' USGS





HISTORIC INVENTORY

1. No SM-61		4. Present Name(s) Knipker Residence		1150	
2. County Cooper		5. Other Name(s) "Martin-Kendrick Homestead"			
3. Location of Negatives Friends of Historic Boonville		6. Specific Location SW 1/4 of NW 1/4 of Section 34, T46N, R16W.			
7. City or Town S. Moniteau		16. Thematic Category		28. No. of Stories 2	
8. Site Plan with North Arrow		17. Date(s) or Period c. 1900		29. Basement? Yes No <input checked="" type="checkbox"/>	
		18. Style or Design Vernacular		30. Foundation Material stone	
		19. Architect or Engineer		31. Wall Construction frame	
		20. Contractor or Builder		32. Roof Type & Material hip, asphalt sh.	
		21. Original Use, if apparent residence		33. No. of Bays Front 3 Side 3	
9. Coordinates Lat <u>36° 52' 30" N</u> Long <u>93° 52' 30" W</u>		22. Present Use residence		34. Wall Treatment masonite siding	
10. Site: <input checked="" type="checkbox"/> Building <input checked="" type="checkbox"/> Structure: <input checked="" type="checkbox"/> Object: <input checked="" type="checkbox"/>		23. Ownership Public <input type="checkbox"/> Private <input checked="" type="checkbox"/>		35. Plan Shape rec	
11. On National Register? Yes <input type="checkbox"/> No <input checked="" type="checkbox"/>		24. Owner's Name & Address, if known Marie Knipker Route 1 Clarksburg, Mo. 65025		36. Changes (Explain in #42) Addition <input checked="" type="checkbox"/> Altered <input checked="" type="checkbox"/> Moved <input type="checkbox"/>	
12. Is It Eligible? Yes <input checked="" type="checkbox"/> No <input type="checkbox"/>		25. Open to Public? Yes <input type="checkbox"/> No <input checked="" type="checkbox"/>		37. Condition Interior <input type="checkbox"/> Exterior <input checked="" type="checkbox"/> fair	
13. Part of Estab. Hist. Dist.? Yes <input type="checkbox"/> No <input checked="" type="checkbox"/>		26. Local Contact Person or Organization Friends of Historic Boonville		38. Preservation Underway? Yes <input type="checkbox"/> No <input checked="" type="checkbox"/>	
14. District Potentially? Yes <input type="checkbox"/> No <input checked="" type="checkbox"/>		27. Other Surveys in Which Included		39. Endangered? By What? Yes <input type="checkbox"/> No <input checked="" type="checkbox"/>	
15. Name of Established District				40. Visible from Public Road? Yes <input checked="" type="checkbox"/> No <input type="checkbox"/>	
				41. Distance from and Frontage on Road	
42. Further Description of Important Features Windows are trabeated and 2-over-2. A large picture window has been placed in the front wall. It and the entrance are capped by a 1 story, pent roofed porch with a concrete floor. There are secondary entrances in the 1st story pent addition to the NE and on the S facade. A concrete patio is to the rear. Chimneys are on the ends. The original orientation of the house may have been to the S.					
43. History and Significance The 1874 map show 240 acres belonging Ishim Martin heirs. (Martin, who was a native of Tennessee died in 1873). The land passed to his daughter by 1877 and by 1897 O.K. Kendrick was the owner-map shows older structure on the acreage, but not at this location. By 1909 the residence had been constructed, Sometime before 1959 ownership came to Mrs. Marie Kendrick, who married Lee Knipker and she still retain ownership.					
44. Description of Environment and Outbuildings The house faces W and sits close to the road. A 1920's style, frame outbuilding is to the SE.					
45. Sources of Information 1874 Map of Cooper County, Mo. 1959 Map of Cooper County, Mo. 1877 Atlas Map of Cooper County, Mo. Interview with J.B. Milligan 8/80 1897 Illustrated Historical Atlas of Cooper County, Mo. 1909 Soil Survey Map					
46. Prepared by J. Higbie L. Harper / J. Shields Organization Friends of Historic Boonville					
48. Date 9/80 49. Revision Date(s)					

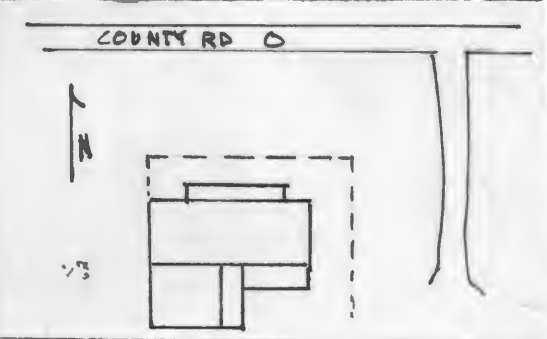


CLARKSBURG QUAD 7.5' USGS

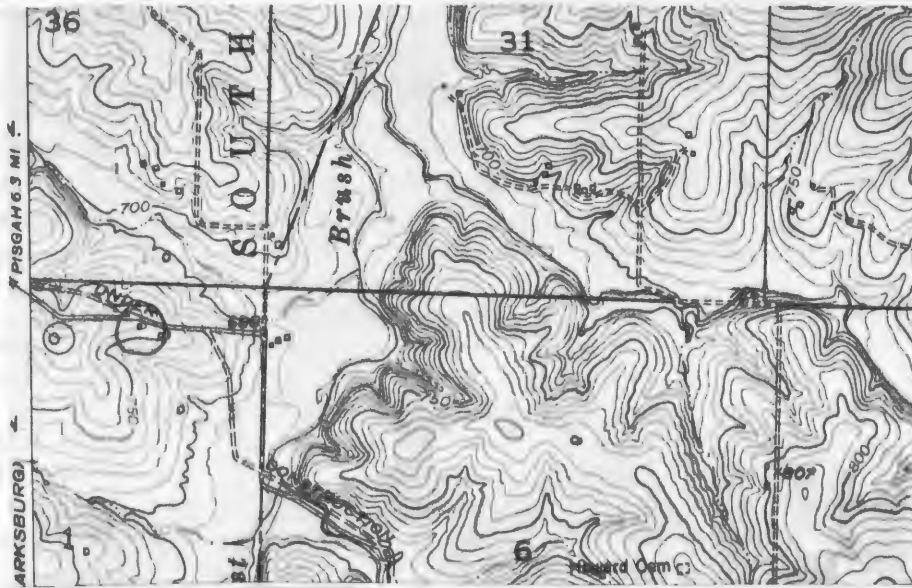




HISTORIC INVENTORY

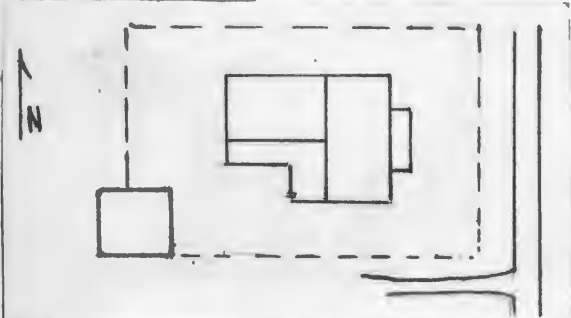
1 No SM-20		4 Present Name(s) Bolinger Property		1113	
2 County Cooper		5 Other Name(s)			
3 Location of Negatives Friends of Historic Boonville					
6 Specific Location NW 1/4 of NE 1/4 of Section 1 T45N. R16W Key. O Pisgah		16 Thematic Category		28 No. of Stories 2	
7 City or Town If Rural, Township & Vicinity S, Moniteau		17 Date(s) or Period 1860-1877		29 Basement? Yes <input checked="" type="checkbox"/> No	
8 Site Plan with North Arrow 		18 Style or Design Greek Revival-I house		30 Foundation Material cut stone	
		19 Architect or Engineer		31 Wall Construction timber frame	
		20 Contractor or Builder		32 Roof Type & Material gable, asphalt sh.	
		21 Original Use, if apparent residence		33 No. of Bays Front 5 Side 1	
		22 Present Use abandoned		34 Wall Treatment clapboard	
		23 Ownership Public <input type="checkbox"/> Private <input checked="" type="checkbox"/>		35 Plan Shape L	
		24 Owner's Name & Address, if known Orville Bolinger Versilles St. California, M		36 Changes (Explain in #42) Addition <input checked="" type="checkbox"/> Altered <input type="checkbox"/> Moved <input type="checkbox"/>	
9 Coordinates UTM Lat Long 15/332770/4282650		25 Open to Public? Yes <input type="checkbox"/> No <input checked="" type="checkbox"/>		37 Condition Interior good Exterior good	
10 Site <input type="checkbox"/> Building <input checked="" type="checkbox"/> Structure <input type="checkbox"/> Object <input type="checkbox"/>		26 Local Contact Person or Organization Friends of Historic Boonville		38 Preservation Underway? Yes <input type="checkbox"/> No <input checked="" type="checkbox"/>	
11 On National Register? Yes <input type="checkbox"/> No <input checked="" type="checkbox"/>		27 Other Surveys in Which Included		39 Endangered? By What? Yes <input type="checkbox"/> No <input checked="" type="checkbox"/>	
12 Is It Eligible? Yes <input checked="" type="checkbox"/> No <input type="checkbox"/>				40 Visible from Public Road? Yes <input checked="" type="checkbox"/> No	
13 Part of Estab. Hist. Dist.? Yes <input type="checkbox"/> No <input checked="" type="checkbox"/>				41 Distance from and Frontage on Road	
14 District Potent'l? Yes <input type="checkbox"/> No <input checked="" type="checkbox"/>					
15 Name of Established District					
42 Further Description of Important Features Classical motifs include a central entrance with transom and sidelights, a raking cornice, an octagonal newel at the turned spindle balustrade of the central hall, and a molded mantelpiece in the W room. There is a 2nd story entrance on the primary facade. In the E room the chimney is smaller and is used only for a stove. Windows are 6-over-6. There is a gable ell to the rear with a pent addition to its E facade. This ell sits on a stone foundation and cellar. (see reverse).				Photo	
43 History and Significance The structure does not appear on the 1874 plat of Cooper County, but this does not necessarily mean it was not present at that time. The structure is believed to have been built by A.M.A. Harvey of his residence. Harvey continued at this location until sometime after 1897. By 1915, it was the residence of C.W. "Charley" Martin. Following D. E. Williams, by 1925, and the present owner has owned the structure for 30 years or so.					
44 Description of Environment and Outbuildings The residence sits in a fenced yard, facing N. Outbuildings are later and are to the SE. County Road 0 is to the N of the residence.					
45 Sources of Information Atlas Map of Cooper County, Mo. 1877 Illustrated Historical Atlas of Cooper County, Mo., 1897 Standard Atlas of Cooper County, Mo. 1915 1874, 1925 Map of Cooper County, Mo.		46 Prepared by L. Harper / J. Higbie		47 Organization Friends of Historic Boonville	
		48 Date 8/80		49 Revision Date(s)	

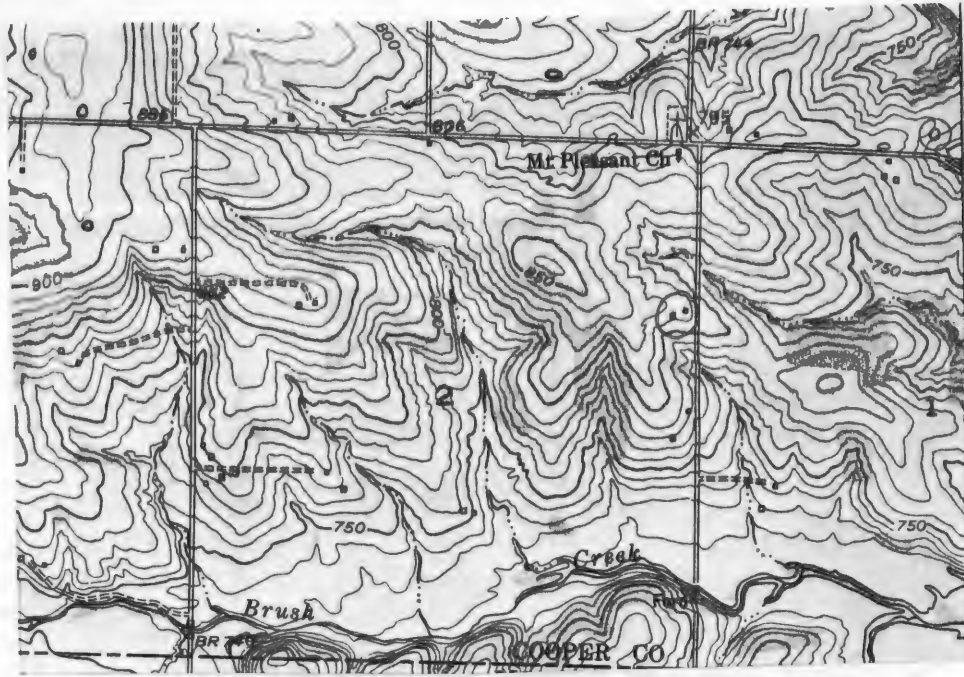
42. (cond't) however the stone is of a different type and cut than the larger stones of the front facade. There is a pent porch on the S facade of the larger section.





HISTORIC INVENTORY

1 No SM-13		4 Present Name(s) Milligan Property		1106	
2 County Cooper		5 Other Name(s)			
3 Location of Negatives Friends of Historic Boonville					
6 Specific Location SE 1/4 of NE 1/4 of Section 2 Hwy 40 T46N, R16W. 45 Pisgah		16 Thematic Category		28 No. of Stories 1	
7 City or Town If Rural, Township & Vicinity S. Moniteau		17 Date(s) or Period c 1900		29 Basement? Yes No <input checked="" type="checkbox"/>	
8 Site Plan with North Arrow		18 Style or Design Vernacular		30 Foundation Material stone piers	
		19 Architect or Engineer		31 Wall Construction frame	
		20 Contractor or Builder		32 Roof Type & Material cross gable, asphalt sh	
9 Coordinates UTM Lat Long 15/531845/4282330		21 Original Use, if apparent residence		33 No. of Bays Front 4 Side 2	
10 Site: <input type="checkbox"/> Building: <input checked="" type="checkbox"/> Structure: <input type="checkbox"/> Object: <input type="checkbox"/>		22 Present Use abandoned		34 Wall Treatment composition siding	
11 On National Register? Yes <input type="checkbox"/> No <input checked="" type="checkbox"/>		23 Ownership Public <input type="checkbox"/> Private <input checked="" type="checkbox"/>		35 Plan Shape L	
12 Is It Eligible? Yes <input checked="" type="checkbox"/> No <input type="checkbox"/>		24 Owner's Name & Address, if known Ray Milligan Route 2 Clarksburg, Mo.		36 Changes (Explain in #42) Addition <input checked="" type="checkbox"/> Altered <input type="checkbox"/> Moved <input type="checkbox"/>	
13 Part of Estab. Hist. Dist.? Yes <input type="checkbox"/> No <input checked="" type="checkbox"/>		25 Open to Public? Yes <input type="checkbox"/> No <input checked="" type="checkbox"/>		37 Condition Interior poor Exterior poor	
14 District Potentially? Yes <input type="checkbox"/> No <input checked="" type="checkbox"/>		26 Local Contact Person or Organization Friends of Historic Boonville		38 Preservation Underway? Yes <input type="checkbox"/> No <input checked="" type="checkbox"/>	
15 Name of Established District		27 Other Surveys in Which Included		39 Endangered? By What? Yes <input checked="" type="checkbox"/> No <input type="checkbox"/>	
42 Further Description of Important Features Two entrances covered by a pent porch supported on turned posts accent the primary facade (E). There is a central chimney. Extending to the rear is a gable ell with pent porch to the S. Windows are trabeated and 2-over-2. There are 8 exterior doors in this building. The building was there by 1905.				40 Visible from Public Road? Yes <input checked="" type="checkbox"/> No <input type="checkbox"/>	
43 History and Significance In 1915 this was the residence of J. W. Vaughn, the present owner obtained the structure and surrounding farm land before 1959				41 Distance from and Frontage on Road	
44 Description of Environment and Outbuildings The residence sits close to the road, facing E. A fence establishes the yard boundaries. At the SW corner of the lot is a gable roofed, vertical board shed.				Photo	
45 Sources of Information 1915 Standard Atlas of Cooper County, Mo. 1959 Cooper County Map		46 Prepared by L. Harper / J. Higbie		47 Organization Friends of Historic Boonville	
		48 Date 8/80		49 Revision Date(s)	

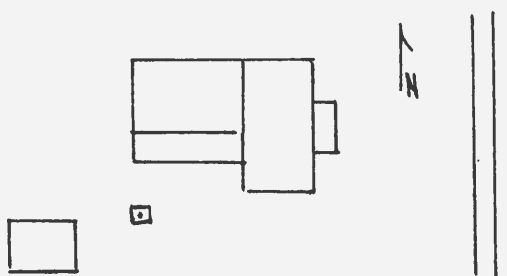


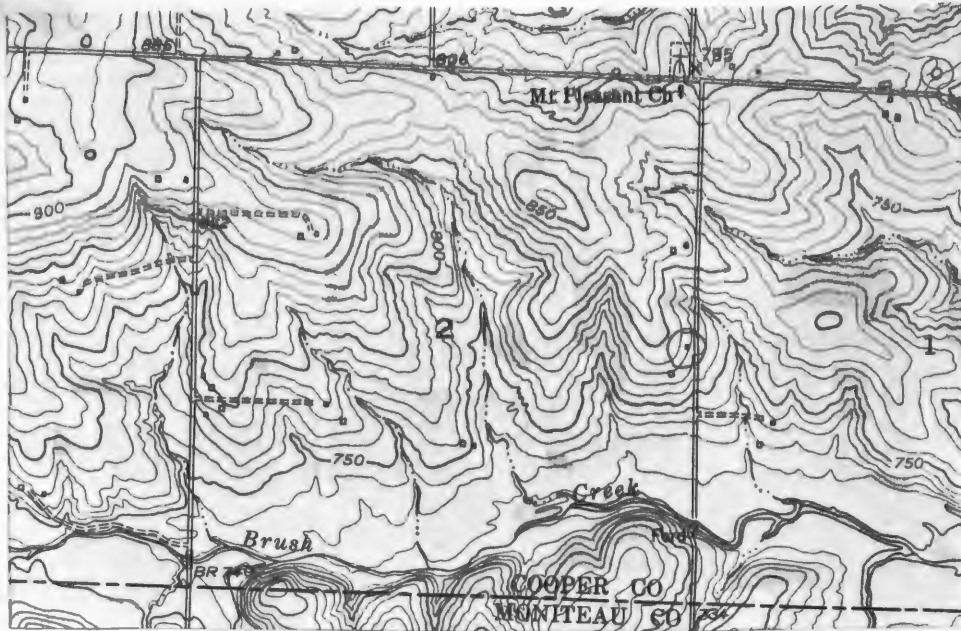
CLARKSBURG QUA D T.S. USGS





HISTORIC INVENTORY

1. No. SM-14		4. Present Name(s) Hess Residence		1107	
2. County Cooper		5. Other Name(s)			
3. Location of Negatives Friends of Historic Boonville					
6. Specific Location NE $\frac{1}{4}$ of SE $\frac{1}{4}$ of Section 2 <i>Hard</i> T46N, R16W. <i>Pisgah</i> 45		16. Thematic Category		28. No. of Stories 1	
7. City or Town If Rural, Township & Vicinity S. Moniteau		17. Date(s) or Period c. 1900		29. Basement? Yes <input checked="" type="checkbox"/> No	
8. Site Plan with North Arrow 		18. Style or Design Vernacular		30. Foundation Material concrete	
9. Coordinates UTM Lat <i>Clarksburg</i> Long 15/531850/4282000		19. Architect or Engineer		31. Wall Construction frame	
10. Site of Building <input checked="" type="checkbox"/> Structure <input type="checkbox"/> Object <input type="checkbox"/>		20. Contractor or Builder		32. Roof Type & Material cross gable, asphalt sh	
11. On National Register? Yes <input type="checkbox"/> No <input checked="" type="checkbox"/>		21. Original Use, if apparent residence		33. No. of Bays Front 3 Side	
12. Is It Eligible? Yes <input checked="" type="checkbox"/> No <input type="checkbox"/>		22. Present Use residence		34. Wall Treatment vinyl siding	
13. Part of Estab. Yes <input type="checkbox"/> No <input checked="" type="checkbox"/>		23. Ownership Public <input type="checkbox"/> Private <input checked="" type="checkbox"/>		35. Plan Shape L	
14. District Potent? Yes <input type="checkbox"/> No <input checked="" type="checkbox"/>		24. Owner's Name & Address, if known Wm. Hess P. O. Box 38 California, Mo.		36. Changes (Explain in #42) Addition <input checked="" type="checkbox"/> Altered <input checked="" type="checkbox"/> Moved <input type="checkbox"/>	
15. Name of Established District		25. Open to Public? Yes <input type="checkbox"/> No <input checked="" type="checkbox"/>		37. Condition Interior Exterior good	
42. Further Description of Important Features Two entrances with a concrete stoop embellish the primary (E) facade. There is a central chimney. Windows are 2-over-2. Extending to the W is a gable ell with an end chimney and a pent addition to its S.		26. Local Contact Person or Organization Friends of Historic Boonville		38. Preservation Underway? Yes <input type="checkbox"/> No <input checked="" type="checkbox"/>	
43. History and Significance The structure appears on the 1905 Soil Survey Map of Cooper County, but it is not recorded on 1915 County Atlas. In that year the property was owned by William Hess. By 1959, however, the present owner had gained possession.		27. Other Surveys in Which Included		39. Endangered? By What? Yes <input type="checkbox"/> No <input checked="" type="checkbox"/>	
44. Description of Environment and Outbuildings The residence sits on an embankment facing E. There is a fenced yard. A cistern is to the SW as well as a gable shed with vertical board siding and a concrete foundation.		40. Visible from Public Road? Yes <input type="checkbox"/> No		41. Distance from and Frontage on Road	
45. Sources of Information 1915 Standard Atlas of Cooper County, Mo. 1905 Soil Survey Map 1959 Cooper County Map		46. Prepared by L. Harper / J. Higbie		47. Organization Friends of Historic Boonville	
		48. Date 8/80		49. Revision Date(s)	

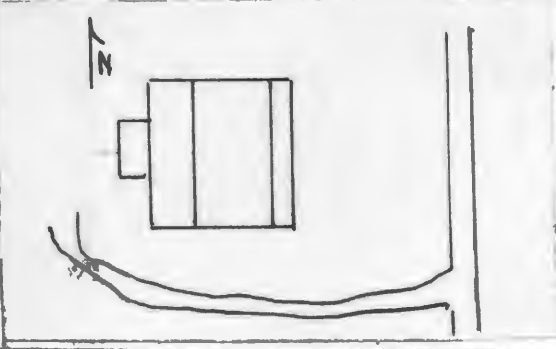


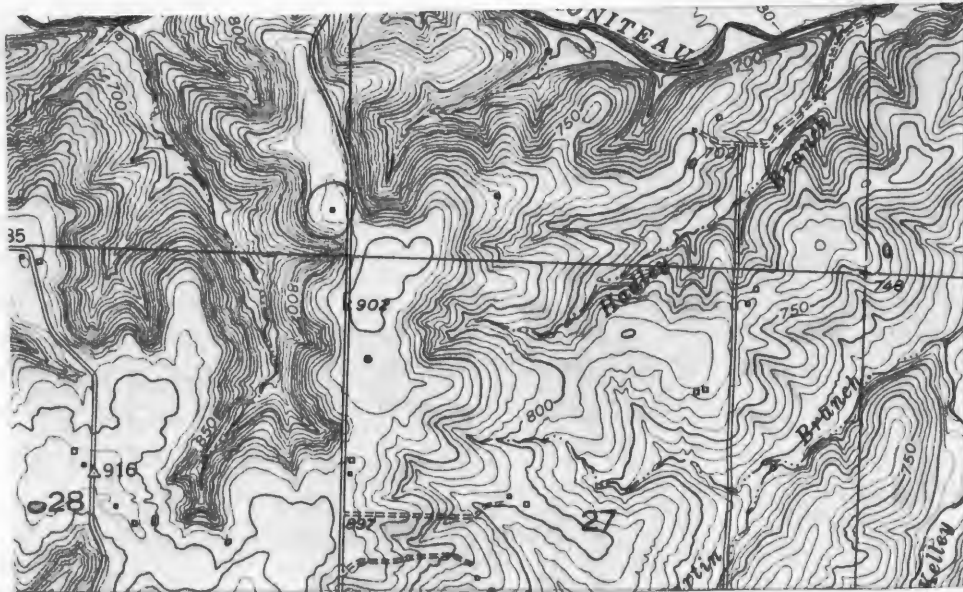
CLARKSBURG QUAD 7.5' USGS





HISTORIC INVENTORY

1 No SM-41		4 Present Name(s) Stone Residence 1134	
2 County Cooper		5 Other Name(s)	
3 Location of Negatives Friends of Historic Boonville			
6 Specific Location SW 1/4 of SW P of Section 21 T46N, R16W. Aug. 0 Cotton		16 Thematic Category	
7 City or Town If Rural, Township & Vicinity S. Moniteau		17 Date(s) or Period 1920	
8 Site Plan with North Arrow 		18 Style or Design Vernacular	
9 Coordinates UTM Lat Clarksburg Long 15/528595/4286440		19 Architect or Engineer	
10 Site Building Structure Object		20 Contractor or Builder	
11 On National Register? Yes <input type="checkbox"/> No <input checked="" type="checkbox"/>		21 Original Use, if apparent residence	
12 Is It Eligible? Yes <input type="checkbox"/> No <input checked="" type="checkbox"/>		22 Present Use residence	
13 Part of Estab Hist Dist? Yes <input type="checkbox"/> No <input checked="" type="checkbox"/>		23 Ownership Public <input type="checkbox"/> Private <input checked="" type="checkbox"/>	
14 District Potent? Yes <input type="checkbox"/> No <input checked="" type="checkbox"/>		24 Owner's Name & Address, if known Opal Stone Route 1 Clarksburg, Mo.	
15 Name of Established District		25 Open to Public? Yes <input type="checkbox"/> No <input checked="" type="checkbox"/>	
42 Further Description of Important Features The front entrance has a large concrete stoop. Extending across the rear (W) facade is a pent addition with an enclosed pent porch extending beyond that. Windows are 1-over-1. The interior was modernized and has blond woodwork (1960's).		26 Local Contact Person or Organization Friends of Historic Boonville	
43 History and Significance This house was moved from a location just S of the Moniteau Creek to this site c1965. Previous to this house, the original structure on this site had been Jacob Burnside's log house which burnt in the 1920's. Two other intermediate houses also burned. The house was original built on the site of Will Readings' log house by B.F. and J.I. Thomas for them and their mother. Mrs. Stone married B.F. Thomas and lived in the house at its original site til it was moved.		27 Other Surveys in Which Included	
44 Description of Environment and Outbuildings The house sits on a ridge facing E. There are no outbuildings.		28 No. of Stories 2	
45 Sources of Information Interview with Mrs. Opal Stone, 8/80		29 Basement? Yes <input checked="" type="checkbox"/> No	
		30 Foundation Material concrete block	
		31 Wall Construction frame	
		32 Roof Type & Material hip, asphalt sh.	
		33 No. of Bays Front 3 Side 2	
		34 Wall Treatment masonite siding	
		35 Plan Shape rec.	
		36 Changes (Explain in #42) Addition Altered Moved <input checked="" type="checkbox"/>	
		37 Condition Interior Exterior good	
		38 Preservation Underway? Yes <input type="checkbox"/> No <input checked="" type="checkbox"/>	
		39 Endangered? By What? Yes <input type="checkbox"/> No <input checked="" type="checkbox"/>	
		40 Visible from Public Road? Yes <input checked="" type="checkbox"/> No	
		41 Distance from and Frontage on Road	
		Photo	
		46 Prepared by J. Higbie L. Harper	
		47 Organization Friends of Historic Boonville	
		48 Date 8/80 49 Revision Date(s)	

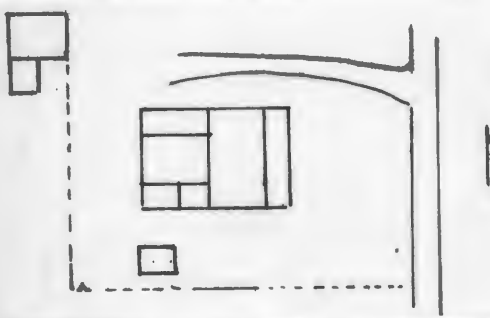


CLARKSBURG QUAD 7.5' USGS

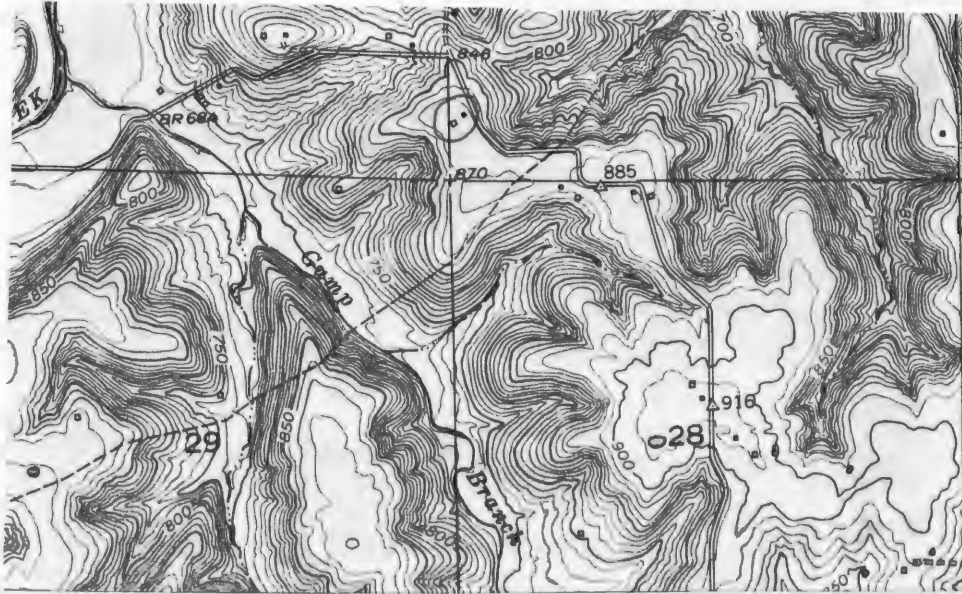




HISTORIC INVENTORY

1 No SM-46		4 Present Name(s) Richards Residence 1140	
2 County Cooper		5 Other Name(s)	
3 Location of Negatives Friends of Historic Boonville		Pickering Property	
6 Specific Location SW 1/4 of SW 1/4 of Section 21 T46N, R16W. Hwy. 0 Cotton		16 Thematic Category	
7 City or Town If Rural, Township & Vicinity S. Moniteau		17 Date(s) or Period c 1900	
8 Site Plan with North Arrow 		18 Style or Design Vernacular 12	
		19 Architect or Engineer	
		20 Contractor or Builder	
		21 Original Use, if apparent residence	
		22 Present Use residence	
		23 Ownership Public <input type="checkbox"/> Private <input checked="" type="checkbox"/>	
		24 Owner's Name & Address, if known Charles Pickering 6004 E 139th St. Grandview, Mo. 64030	
9 Coordinates UTM Lat Long 15/527060/4286560		25 Open to Public? Yes <input type="checkbox"/> No <input checked="" type="checkbox"/>	
10 Site <input type="checkbox"/> Building <input checked="" type="checkbox"/> Structure <input type="checkbox"/> Object <input type="checkbox"/>		26 Local Contact Person or Organization Friends of Historic Boonville	
11 On National Register? Yes <input type="checkbox"/> No <input checked="" type="checkbox"/>		27 Other Surveys in Which Included	
12 Is It Eligible? Yes <input type="checkbox"/> No <input checked="" type="checkbox"/>			
13 Part of Estab Hist Dist? Yes <input type="checkbox"/> No <input checked="" type="checkbox"/>		14 District Potent'l? Yes <input type="checkbox"/> No <input checked="" type="checkbox"/>	
15 Name of Established District		28 No. of Stories 1	
		29 Basement? Yes <input type="checkbox"/> No <input checked="" type="checkbox"/>	
		30 Foundation Material concrete stone piers, block	
		31 Wall Construction frame	
		32 Roof Type & Material cross gable, asphalt sh	
		33 No. of Bays Front 4 Side 1	
		34 Wall Treatment masonite siding	
		35 Plan Shape T	
		36 Changes (Explain in #42) Addition <input checked="" type="checkbox"/> Altered <input checked="" type="checkbox"/> Moved <input type="checkbox"/>	
		37 Condition Interior Exterior good	
		38 Preservation Underway? Yes <input type="checkbox"/> No <input checked="" type="checkbox"/>	
		39 Endangered? By What? Yes <input type="checkbox"/> No <input checked="" type="checkbox"/>	
		40 Visible from Public Road? Yes <input checked="" type="checkbox"/> No <input type="checkbox"/>	
		41 Distance from and Frontage on Road	
42 Further Description of Important Features A new pent porch extends across the length of the primary (E) facade and caps the 2 entrances. There is a central chimney. Projecting to the W is a gable ell with pent additions to the N & S. Windows are 1-over-1, trabeated and attenuated. The house was reworked, both exterior and interior, in 1973. The framing is original and is oak.			
43 History and Significance After 1909 A. Martin bought ten acres and built structure, in 1959 H. Dick was in residence, followed by Jim Blaylock and Bud Stewart who farmed the land. By 1975 Charles Pickering was the owner.			
44 Description of Environment and Outbuildings There are several frame outbuildings to the W of the house which sits close to the road and faces E.			
45 Sources of Information Interview with Mr. Pickering, 8/80 1915 Standard Atlas of Cooper County, Mo. 1909 Soil Survey Map 1959 Map of Cooper County, Mo. 1975 Map of Cooper County, Mo.			
46 Prepared by J. Higbie, L. Harper / J. Shields			
47 Organization Friends of Historic Boonville			
48 Date 8/80 49 Revision Date(s)			

Photo

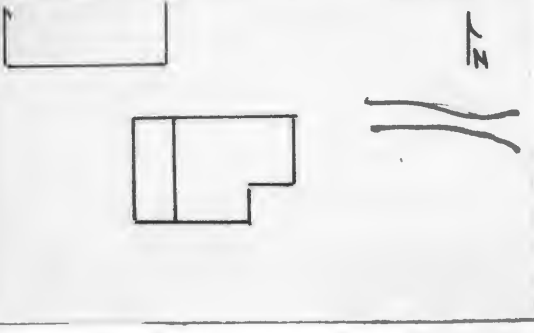
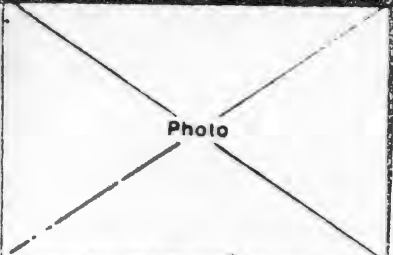


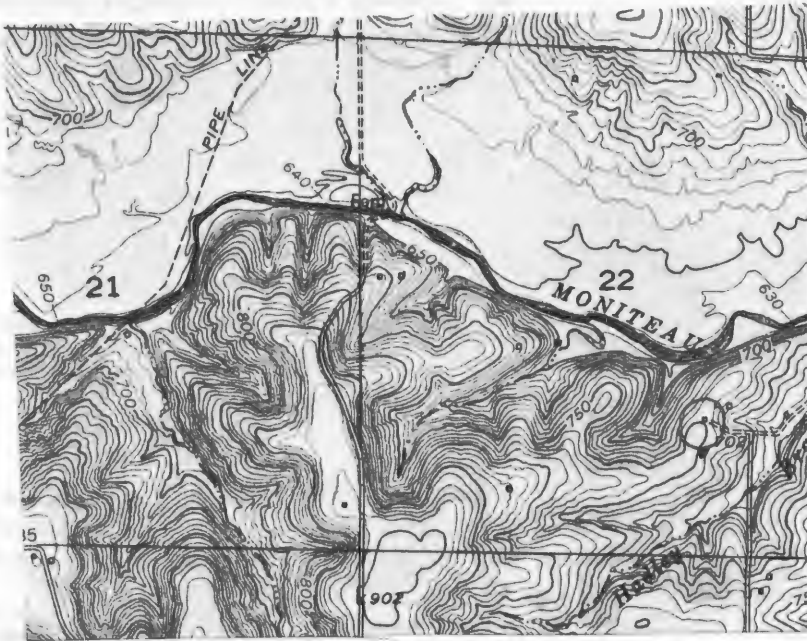
CLARKSBURG QUAD 7.5' USGS





HISTORIC INVENTORY

1. No. SM-35		4. Present Name(s) Drury Residence		1128	
2. County Cooper		5. Other Name(s)			
3. Location of Negatives Friends of Historic Boonville		Pooh Corner Farm			
6. Specific Location NW 1/4 of SE 1/4 of Section 22 Hwy D T46N, R16W. Pisgah		16. Thematic Category		28. No. of Stories 1	
7. City or Town S. Moniteau		17. Date(s) or Period c. 1895		29. Basement? Yes NoX	
8. Site Plan with North Arrow		18. Style or Design Vernacular +9		30. Foundation Material stone piers & skirting	
		19. Architect or Engineer		31. Wall Construction timber frame	
		20. Contractor or Builder Zed Gump		32. Roof Type & Material cross gable, asphalt sh	
9. Coordinates Lat Long UTM Clarksburg 15/529750/4286685		21. Original Use, if apparent residence		33. No. of Bays Front 3 Side 2	
10. Site Building X		22. Present Use storage shed		34. Wall Treatment clapboard	
11. On National Register? Yes <input type="checkbox"/> No <input checked="" type="checkbox"/>		23. Ownership Public <input type="checkbox"/> Private <input checked="" type="checkbox"/>		35. Plan Shape L	
12. Is It Eligible? Yes <input type="checkbox"/> No <input checked="" type="checkbox"/>		24. Owner's Name & Address, if known Ron Drury Route 1 Clarksburg, Mo.		36. Changes (Explain in #42) Addition <input checked="" type="checkbox"/> Altered <input type="checkbox"/> Moved <input type="checkbox"/>	
13. Part of Estab. Hist. Dist.? Yes <input type="checkbox"/> No <input checked="" type="checkbox"/>		25. Open to Public? Yes <input type="checkbox"/> No <input checked="" type="checkbox"/>		37. Condition Interior <u>deteriorated</u> Exterior <u>deteriorated</u>	
14. District Potent? Yes <input type="checkbox"/> No <input checked="" type="checkbox"/>		26. Local Contact Person or Organization Friends of Historic Boonville		38. Preservation Underway? Yes <input type="checkbox"/> NoX	
15. Name of Established District		27. Other Surveys in Which Included		39. Endangered? By What? Yes <input checked="" type="checkbox"/> No <input type="checkbox"/> being torn down	
42. Further Description of Important Features Windows are attenuated and trabeated most are 2-over-2, however, there are several 6-over-6 windows. There are 2 entrances on the primary facade. It has a raking cornice and 2 pent sections to the rear. The interior millwork is plain.					
43. History and Significance The structure is believed to have been built by Jed Gump, who was in residence in 1897. Subsequent owners are W. C. Dulce (1915), Pooh Corner H. F. Martin (1959).					
44. Description of Environment and Outbuildings The structure faces E. No outbuildings contemporary to the house remain. A new residence is being built immediately to the N.					
45. Sources of Information 1897 <u>Illustrated Historical Atlas of Cooper County, Mo.</u> 1915 <u>Standard Atlas of Cooper County, Mo.</u> 1959 <u>Map of Cooper County, Mo.</u>					
46. Prepared by L. Harper / J. Higbie					
47. Organization Friends of Historic Boonville					
48. Date 8/80 49. Revision Date(s)					

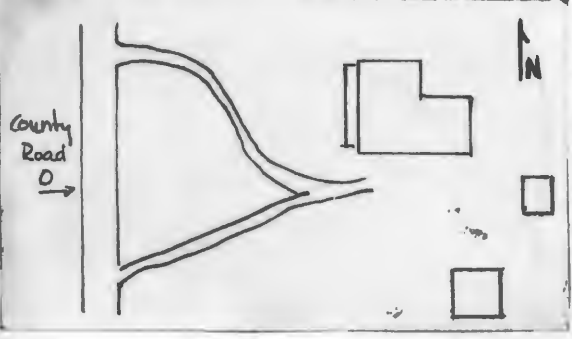


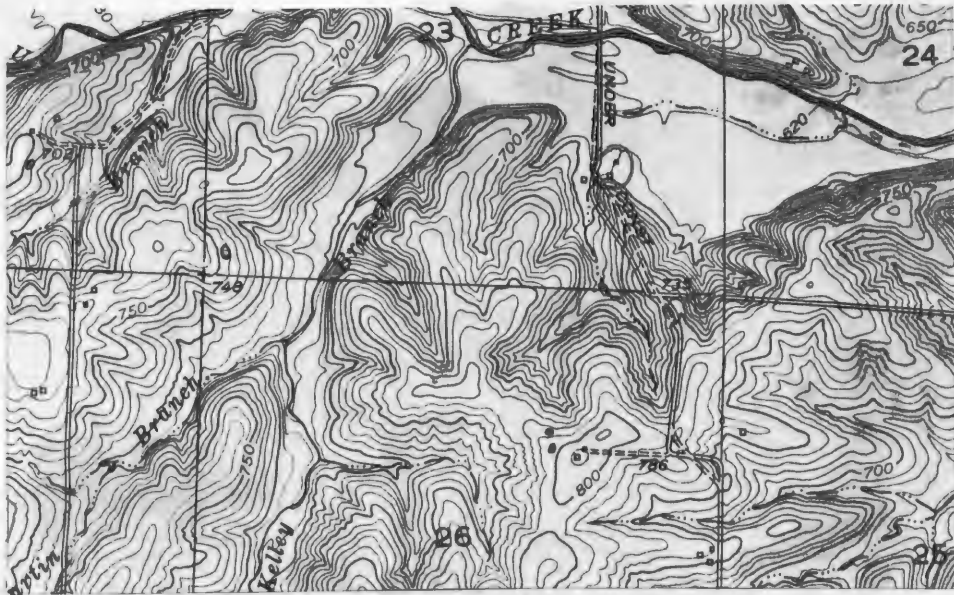
CLARKSBURG QUAD 7.5' USGS





HISTORIC INVENTORY

1 No SM-1		4 Present Name(s) Stewart Residence		5 Other Name(s) 80CP10916	
2 County Cooper		3 Location of Negatives Friends of Historic Boonville		6 Specific Location NE 1/2 of SE 1/4 of Section 23 T46N, R16W Nury O Disagh	
7 City or Town H Rural, Township & Vicinity S. Moniteau		8 Site Plan with North Arrow 		16 Thematic Category	
9 Coordinates Lat Long UTM 15/531630/4286570 clarkburg		17 Date(s) or Period c. 1900		28 No. of Stories 2	
10 Site Building X		18 Style or Design Vernacular 09		29 Basement? Yes No	
11 On National Register? Yes <input type="checkbox"/> No <input checked="" type="checkbox"/>		19 Architect or Engineer		30 Foundation Material stone (?)	
12 Is It Eligible? Yes <input checked="" type="checkbox"/> No <input type="checkbox"/>		20 Contractor or Builder		31 Wall Construction frame	
13 Part of Estab. Hist. Dist.? Yes <input type="checkbox"/> No <input checked="" type="checkbox"/>		21 Original Use, if apparent residence		32 Roof Type & Material hip, asphalt sh.	
14 District Potentially? Yes <input type="checkbox"/> No <input checked="" type="checkbox"/>		22 Present Use residence		33 No. of Bays Front 5 Side 1	
15 Name of Established District		23 Ownership Public <input type="checkbox"/> Private <input checked="" type="checkbox"/>		34 Wall Treatment asbestos siding	
42 Further Description of Important Features Built on the I house plan with a central hall, the house has a chimney on each side of the hall. A pent porch with a concrete floor extends across the W facade and caps the entrance. Windows are 1-over-1. A 1 story ell extends to the E. It has an end chimney and a S entrance with a pent porch.		24 Owner's Name & Address, if known G. Stewart Route 2 California, Mo.		35 Plan Shape L	
43 History and Significance Structure appears on 1897 map as residence of B. D. Wilson. By 1915 it was the residence of Leonard Moore. In 1959 Herbert Kusgen was the owner.		25 Open to Public? Yes <input type="checkbox"/> No <input checked="" type="checkbox"/>		36 Changes (Explain in #42) Addition <input checked="" type="checkbox"/> Altered <input type="checkbox"/> Moved <input type="checkbox"/>	
44 Description of Environment and Outbuildings The residence faces E onto County Road 0. Two outbuildings, a hip roofed shed with vertical board siding and a gable roofed, concrete block building are to the S. Other outbuildings are across the County road W. Moniteau Creek is to the N.		26 Local Contact Person or Organization Friends of Historic Boonville		37 Condition Interior Exterior good	
45 Sources of Information Soil Survey Map, 1905 1897 Illustrated Historical Atlas Cooper County, Mo		27 Other Surveys in Which Included		38 Preservation Underway? Yes No <input checked="" type="checkbox"/>	
		46 Prepared by L. Harper / J. Higbie		39 Endangered? By What? Yes No <input checked="" type="checkbox"/>	
		47 Organization Friends of Historic Boonville		40 Visible from Public Road? Yes <input checked="" type="checkbox"/> No	
		48 Date 8/80		41 Distance from and Frontage on Road	
		49 Revision Date(s)			

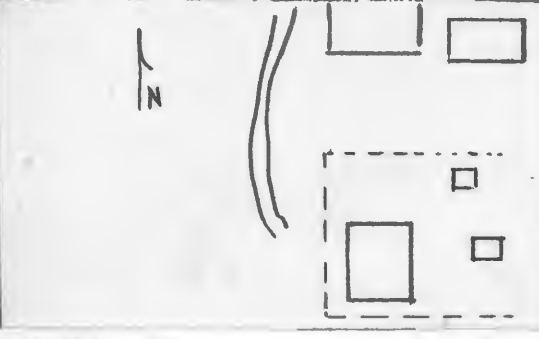


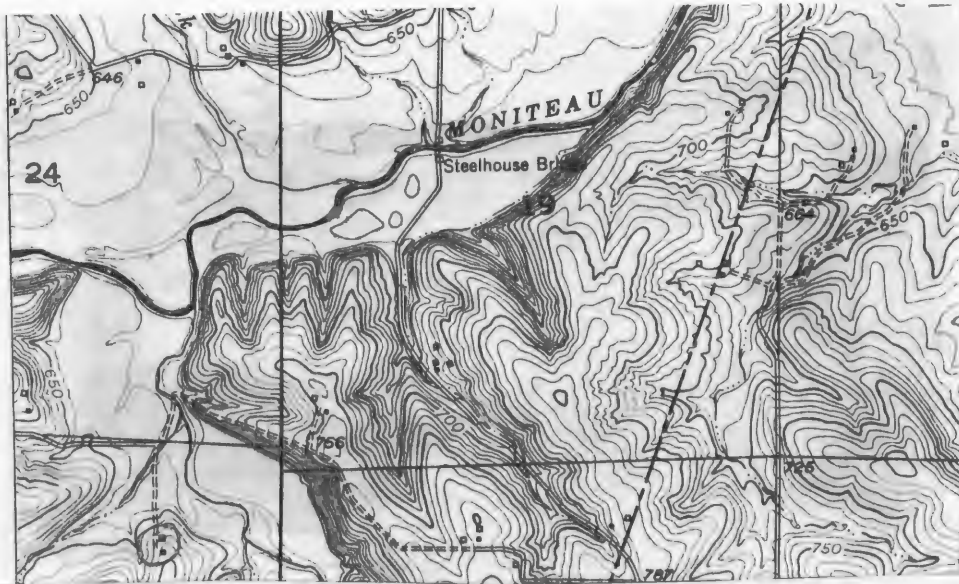
CLARKSBURG QUAD 7.5' USGS





HISTORIC INVENTORY

1 No SM-2		4 Present Name(s) Simmons Res.		1097	
2 County Cooper		5 Other Name(s)			
3 Location of Negatives Friends of Historic Boonville		16 Thematic Category		28 No of Stories 1½	
6 Specific Location SW ¼ of NE ¼ of Section 25 Hwy D. T46N, R16W.		17 Date(s) or Period 1920		29 Basement? Yes <input checked="" type="checkbox"/> No	
7 City or Town Pisgah		18 Style or Design Vernacular with Bungalow affinities		30 Foundation Material poured concrete	
8 Site Plan with North Arrow		19 Architect or Engineer		31 Wall Construction frame	
		20 Contractor or Builder		32 Roof Type & Material gable, asphalt sh.	
9 Coordinates UTM Lat Long 15/532880/4285680 California N		21 Original Use, if apparent residence		33 No of Bays Front 4 Side 3	
10 Structure Building <input checked="" type="checkbox"/> Object <input type="checkbox"/>		22 Present Use residence		34 Wall Treatment clapboard	
11 On National Register? Yes <input type="checkbox"/> No <input checked="" type="checkbox"/>		23 Ownership Public <input type="checkbox"/> Private <input checked="" type="checkbox"/>		35 Plan Shape rec.	
12 Is It Eligible? Yes <input type="checkbox"/> No <input checked="" type="checkbox"/>		24 Owner's Name & Address, if known Riley Simmons California, Mo.		36 Changes (Explain in #42) Addition <input type="checkbox"/> Altered <input type="checkbox"/> Moved <input type="checkbox"/>	
13 Part of Estab Hist Dist? Yes <input type="checkbox"/> No <input checked="" type="checkbox"/>		25 Open to Public? Yes <input type="checkbox"/> No <input checked="" type="checkbox"/>		37 Condition Interior <input type="checkbox"/> Exterior good	
14 District Potent'l? Yes <input type="checkbox"/> No <input checked="" type="checkbox"/>		26 Local Contact Person or Organization Friends of Historic Boonville		38 Preservation Underway? Yes <input type="checkbox"/> No <input checked="" type="checkbox"/>	
15 Name of Established District		27 Other Surveys in Which Included		39 Endangered? By What? Yes <input type="checkbox"/> No <input checked="" type="checkbox"/>	
42 Further Description of Important Features The house has a large pent dormer to the front; however, it retains the tradition of 2 primary entrances. These are capped by a pent porch which continues the slope of the roof. There is an enclosed porch to the SE. Windows are 1-over-1 and trabeated.				40 Visible from Public Road? Yes <input type="checkbox"/> No <input checked="" type="checkbox"/>	
43 History and Significance				41 Distance from and Frontage on Road	
44 Description of Environment and Outbuildings Sitting on the top of a hill, the residence faces W. Brush Creek is to the NE. Two gabled outbuildings to the rear are within the fence which denotes the house yard. Other outbuildings are to the N. One on these, a gable, clapboarded shed predates the residence.				Photo	
45 Sources of Information Rural Resident Locator, Cooper County, Mo. 1975		46 Prepared by L. Harper / J. Higbie		47 Organization Friends of Historic Boonville	
		48 Date 8/80		49 Revision Date(s)	

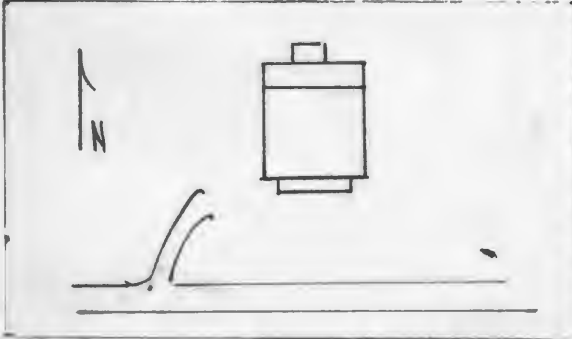


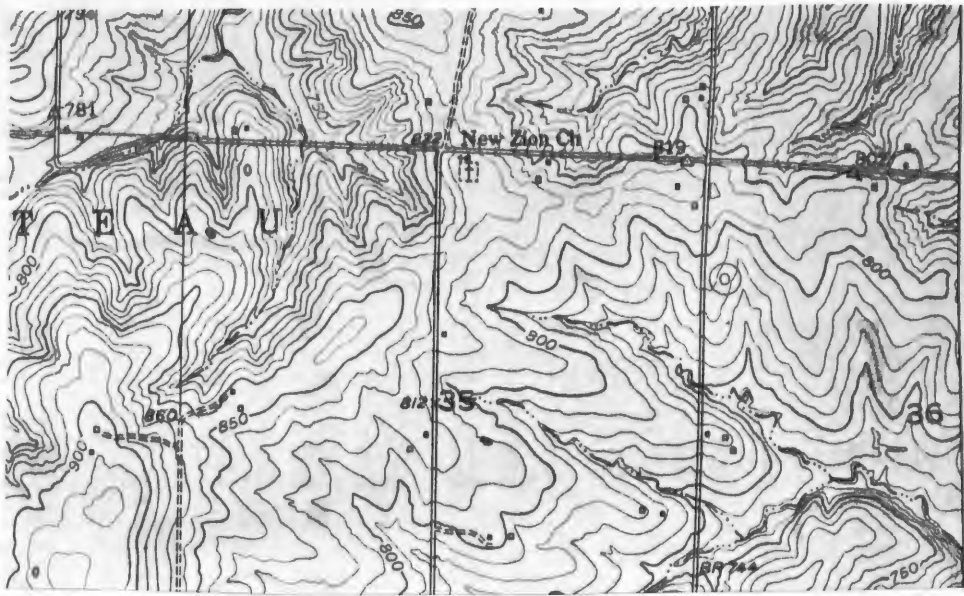
CALIFORNIA N. 7.5' USGS
QUAD.





HISTORIC INVENTORY

1. No SM-7		4. Present Name(s) Prestige Property		1102	
2. County Cooper		5. Other Name(s)			
3. Location of Negatives Friends of Historic Boonville		"Joe Douglas Place"			
6. Specific Location SE 1/4 of SW 1/4 of Section 25 <i>Map D</i> T46N, R16W <i>Pisgah</i>		16. Thematic Category		28. No. of Stories 1 1/2	
7. City or Town If Rural, Township & Vicinity S, Moniteau		17. Date(s) or Period after 1877		29. Basement? Yes No <input checked="" type="checkbox"/>	
8. Site Plan with North Arrow 		18. Style or Design Vernacular		30. Foundation Material stone	
9. Coordinates Lat <i>Clarksburg</i> UTM Long 15/532560/4284490		19. Architect or Engineer		31. Wall Construction log	
10. Site: Building <input checked="" type="checkbox"/> Structure <input type="checkbox"/> Object <input type="checkbox"/>		20. Contractor or Builder possibly M. J. Toler		32. Roof Type & Material gable, asphalt sh.	
11. On National Register? Yes <input type="checkbox"/> No <input checked="" type="checkbox"/>		21. Original Use, if apparent residence		33. No. of Bays Front Side	
12. Is It Eligible? Yes <input checked="" type="checkbox"/> No <input type="checkbox"/>		22. Present Use abandoned		34. Wall Treatment composition siding	
13. Part of Estab. Hist. Dist.? Yes <input type="checkbox"/> No <input checked="" type="checkbox"/>		23. Ownership Public <input type="checkbox"/> Private <input checked="" type="checkbox"/>		35. Plan Shape	
14. District Potentially? Yes <input type="checkbox"/> No <input checked="" type="checkbox"/>		24. Owner's Name & Address, if known James Prestige Tipton, Mo.		36. Changes (Explain in #42) Addition <input checked="" type="checkbox"/> Altered <input type="checkbox"/> Moved <input type="checkbox"/>	
15. Name of Established District		25. Open to Public? Yes <input type="checkbox"/> No <input checked="" type="checkbox"/>		37. Condition Interior poor Exterior poor	
42. Further Description of Important Features The log structure is built 19' X 16' 6" and has dovetail notching. Windows are 6-over-6. There is no fireplace, but a chimney flue along the W wall. In the NW corner is a boxed stair. To the rear are 2 pent porches. The pent porch on the front and those to the rear are in deteriorated condition; however the cabin is in stable condition. The primary facade has a central entrance and 1 window to the w.		26. Local Contact Person or Organization Friends of Historic Boonville		38. Preservation Underway? Yes <input type="checkbox"/> No <input checked="" type="checkbox"/>	
43. History and Significance The structure was built after 1877 possibly by M. J. Toler who was in residence at this location by 1897. By 1915 it was the farm and residence of Nancy Toler. In the 1920's Joseph Douglas was in residence and a son Abe was here.		27. Other Surveys in Which Included		39. Endangered? By What? Yes <input checked="" type="checkbox"/> No <input type="checkbox"/> neglect	
44. Description of Environment and Outbuildings There are no outbuildings. The residence sits close to the gravel road facing S.		45. Sources of Information 1877 <u>Atlas Map of Cooper County, Mo.</u> 1897 <u>Illustrated Historical Atlas of Cooper County, Mo.</u> 1915 <u>Standard Atlas of Cooper County, Mo.</u> Interview with Mr. and Mrs. L. A. Schmidt, 8/80		40. Visible from Public Road? Yes <input checked="" type="checkbox"/> No <input type="checkbox"/>	
		46. Prepared by 1. Harper/J. Higbie		41. Distance from and Frontage on Road	
		47. Organization Friends of Historic Boonville		48. Date 8/80	
		49. Revision Date(s)			

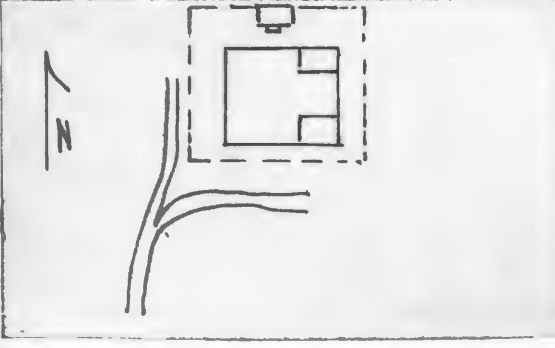
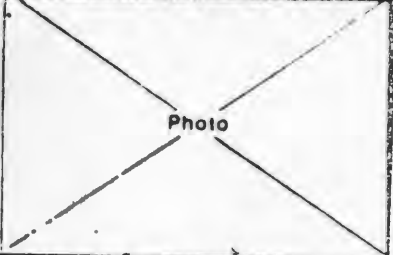


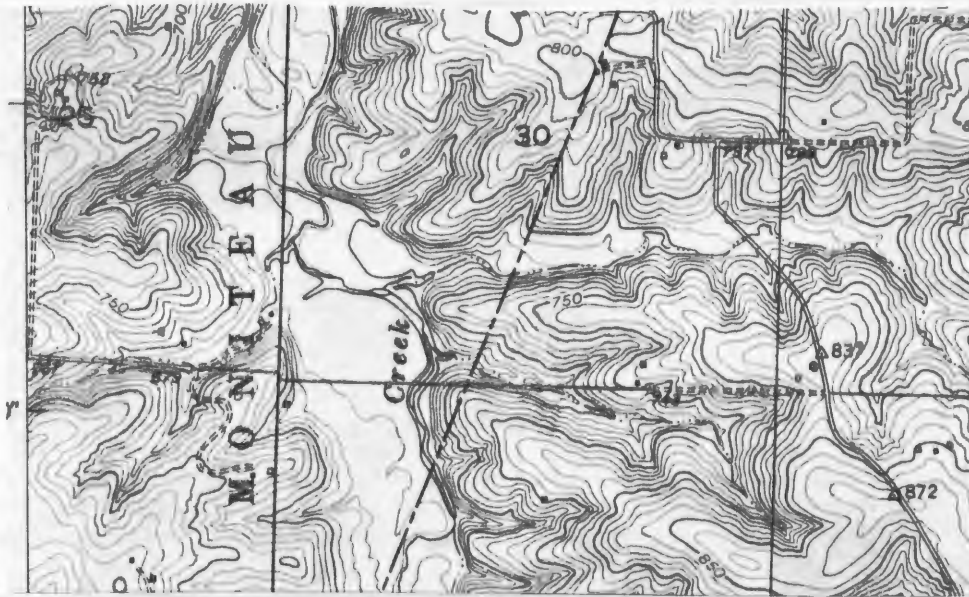
CLARKSBURG QUAD 7.5' USGS





HISTORIC INVENTORY

1 No SM-8		4 Present Name(s) Siata Property		28 No. of Stories 2	
2 County Cooper		5 Other Name(s) Born Family residence		29 Basement? Yes <input checked="" type="checkbox"/> No	
3 Location of Negatives Friends of Historic Boonville				30 Foundation Material field stone	
6 Specific Location SW 1/4 of NE 1/4 of Section 25 <i>Ward</i> T46N, R16W. <i>Pisgah</i>		16 Thematic Category		31 Wall Construction frame	
7 City or Town If Rural, Township & Vicinity S, Moniteau		17 Date(s) or Period c. 1900		32 Roof Type & Material trunc. hip, asphalt sh.	
8 Site Plan with North Arrow 		18 Style or Design Vernacular <i>07</i>		33 No. of Bays Front 3 Side 2	
9 Coordinates Lat Long UTM 15/532540/4285280 <i>California N</i>		19 Architect or Engineer		34 Wall Treatment clapboard	
10 Site Structure Object Building <input checked="" type="checkbox"/>		20 Contractor or Builder		35 Plan Shape rec.	
11 On National Register? Yes <input type="checkbox"/> No <input checked="" type="checkbox"/>		21 Original Use, if apparent residence		36 Changes (Explain in #42) Addition <input type="checkbox"/> Altered <input checked="" type="checkbox"/> Moved <input type="checkbox"/>	
12 Is It Eligible? Yes <input checked="" type="checkbox"/> No <input type="checkbox"/>		22 Present Use abandoned		37 Condition Interior <input type="checkbox"/> Exterior <input checked="" type="checkbox"/> good	
13 Part of Estab. Hist. Dist.? Yes <input type="checkbox"/> No <input checked="" type="checkbox"/>		23 Ownership Public <input type="checkbox"/> Private <input checked="" type="checkbox"/>		38 Preservation Underway? Yes <input type="checkbox"/> No <input checked="" type="checkbox"/>	
14 District Potenti'l? Yes <input type="checkbox"/> No <input checked="" type="checkbox"/>		24 Owner's Name & Address, if known Joseph Siata Kansas City, Mo.		39 Endangered? By What? Yes <input checked="" type="checkbox"/> No	
15 Name of Established District		25 Open to Public? Yes <input type="checkbox"/> No <input checked="" type="checkbox"/>		40 Visible from Public Road? Yes <input type="checkbox"/> No <input checked="" type="checkbox"/>	
		26 Local Contact Person or Organization Friends of Historic Boonville		41 Distance from and Frontage on Road	
		27 Other Surveys in Which Included			
42 Further Description of Important Features Trabeated, 2-over-2 windows; boxed eaves, and a wide entablature accent the structure. The SE has a 1 story porch over 2 entrances. There is a 2nd story entrance also. The pent porch on the NE has been enclosed. The house was constructed by 1905.				Photo 	
43 History and Significance Structure may have been built by Jacob Born on 90 acres of ground. At a later date his son John M. was in residence at this location.					
44 Description of Environment and Outbuildings and faces S. A fence denotes the house yard. The residence sits at the end of a long lane (1/2 mile) to the rear and within the fence is a gable roofed, log structure which covers the cellar. It has some vertical board sheathing and a pent addition to the W.					
45 Sources of Information Soil Survey Map 1905 Interview with Mr. & Mrs. L. A. Schmidt, 8/80		46 Prepared by L. Harper/J. Higbie		47 Organization Friends of Historic Boonville	
		48 Date 8/80		49 Revision Date(s)	



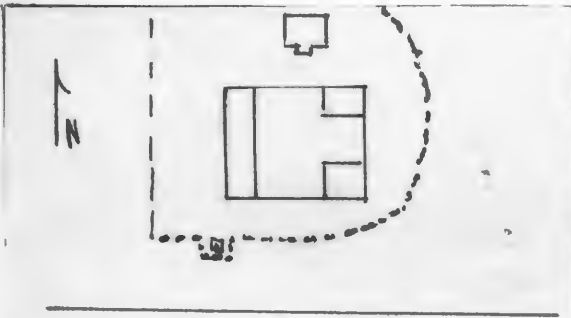
CALIFORNIA N. QUAD 7.5' USGS



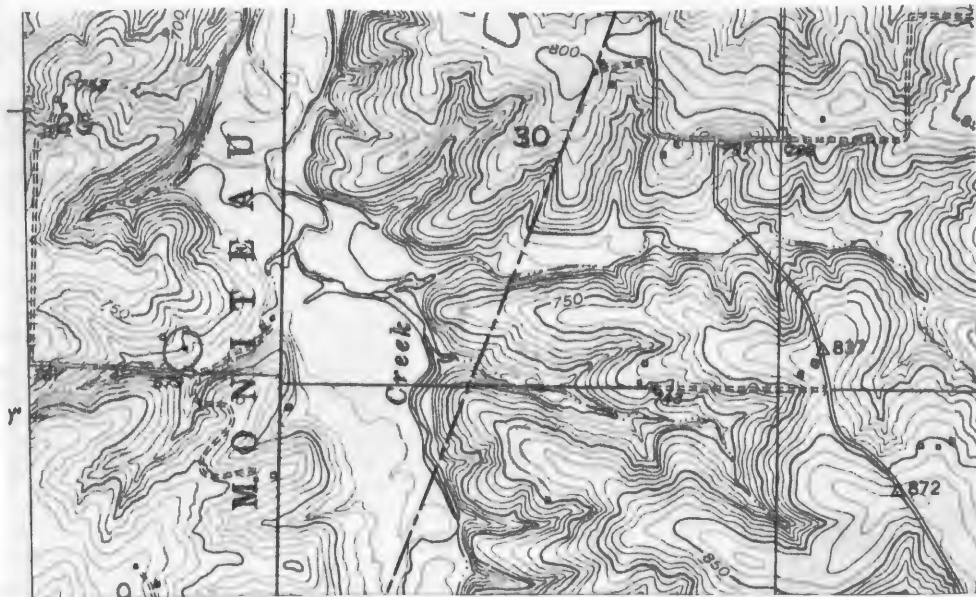


Office of Historic Preservation, P.O. Box 176, Jefferson City, Missouri 65101

HISTORIC INVENTORY

1 No SM-9		4 Present Name(s) Prestige Property 1104	
2 County Cooper		5 Other Name(s) Abe Douglas	
3 Location of Negatives Friends of Historic Boonville			
6 Specific Location SE 1/4 of SE 1/4 of Section 25 T46N, R16W. 12040 Pisgah		16 Thematic Category	
7 City or Town If Rural, Township & Vicinity S. Moniteau		17 Date(s) or Period c 1900-1905	
8 Site Plan with North Arrow 		18 Style or Design Vernacular	
9 Coordinates Lat California UTM N Long 15/532925/4284500		19 Architect or Engineer	
10 Site Building Structure Object X		20 Contractor or Builder	
11 On National Register? Yes <input type="checkbox"/> No <input checked="" type="checkbox"/>		21 Original Use, if apparent residence	
12 Is It Eligible? Yes <input checked="" type="checkbox"/> No <input type="checkbox"/>		22 Present Use abandoned	
13 Part of Estab Hist Dist? Yes <input type="checkbox"/> No <input checked="" type="checkbox"/>		23 Ownership Public <input type="checkbox"/> Private <input checked="" type="checkbox"/>	
14 District Potent'l? Yes <input type="checkbox"/> No <input checked="" type="checkbox"/>		24 Owner's Name & Address, if known Jim Prestige Tipton, Mo.	
15 Name of Established District		25 Open to Public? Yes <input type="checkbox"/> No <input checked="" type="checkbox"/>	
42 Further Description of Important Features Windows are 2-over-2. There is a pent porch to the SE; and pent additions to the NE & W. There are 2 entrance off the front porch. A cellar entrance is to the E.		26 Local Contact Person or Organization Friends of Historic Boonville	
43 History and Significance The structure was built for area farmer Abe Douglas who remained in residence from C 1910-1972. The structure has been abandoned since 1972.		27 Other Surveys in Which Included	
44 Description of Environment and Outbuildings Facing S, the residence sits on a slight embankment which has an ozark stone wall. A fence forms the W side of the house yard. To the rear is a gabled, vertical board shed. A cistern is to the SW.		28 No. of Stories 1	
45 Sources of Information Soil Survey Map 1905 Interview with Mr. & Mrs. L. A. Schmidt, 8/80 1915 Standard Atlas of Cooper County, Mo.		29 Basement? Yes <input checked="" type="checkbox"/> No <input type="checkbox"/>	
		30 Foundation Material stone	
		31 Wall Construction frame	
		32 Roof Type & Material cross gable, asphalt sh.	
		33 No. of Bays Front 3 Side	
		34 Wall Treatment asbestos siding	
		35 Plan Shape rec.	
		36 Changes (Explain in #42) Addition <input checked="" type="checkbox"/> Altered <input checked="" type="checkbox"/> Moved <input type="checkbox"/>	
		37 Condition Interior Exterior fair	
		38 Preservation Underway? Yes <input type="checkbox"/> No <input checked="" type="checkbox"/>	
		39 Endangered? By What? Yes <input checked="" type="checkbox"/> No <input type="checkbox"/> neglect	
		40 Visible from Public Road? Yes <input checked="" type="checkbox"/> No <input type="checkbox"/>	
		41 Distance from and Frontage on Road	
		46 Prepared by L. Harper/J. Higbie	
		47 Organization Friends of Historic Boonville	
		48 Date 8/80	
		49 Revision Date(s)	

Photo

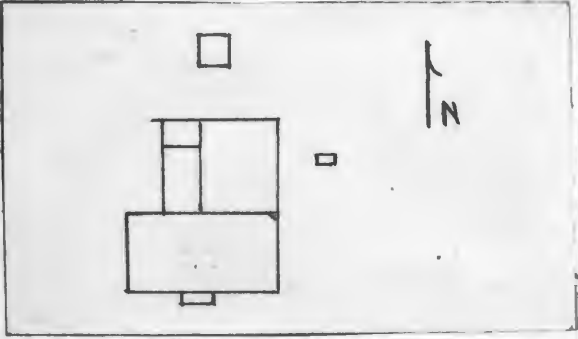



CALIFORNIA N. QUAD 7.5' USGS

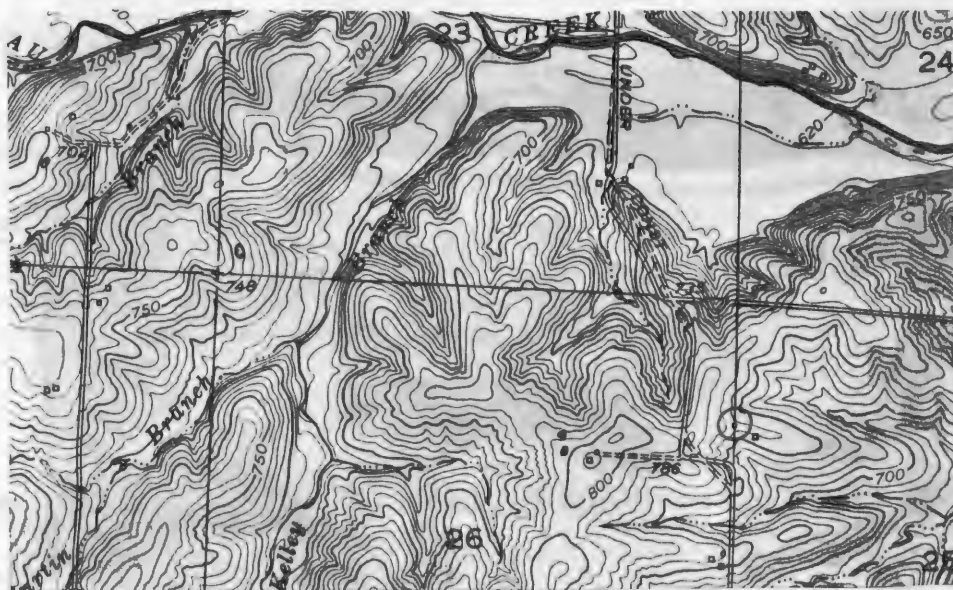




HISTORIC INVENTORY

1 No SM-3		4 Present Name(s) Stewart Property		28 No. of Stories 2	
2 County Cooper		5 Other Name(s) "Stewart Family Place"		29 Basement? Yes <input checked="" type="checkbox"/> No	
3 Location of Negatives Friends of Historic Boonville		16 Thematic Category		30 Foundation Material cut stone	
6 Specific Location On N $\frac{1}{2}$ of line dividing Section 25 & 26, T46N, R16W. NW 1/4 Disgah		17 Date(s) or Period c 1860, c 1900		31 Wall Construction log, frame	
7 City or Town If Rural, Township & Vicinity S. Moniteau		18 Style or Design Vernacular with Queen Anne affinities		32 Roof Type & Material hip, rib tin	
8 Site Plan with North Arrow		19 Architect or Engineer		33 No. of Bays Front 5 Side 1	
		20 Contractor or Builder G. A. Rex		34 Wall Treatment clapboard	
		21 Original Use, if apparent residence		35 Plan Shape L	
9 Coordinates Lat Long 15/331960/4285740 Clarkburg		22 Present Use abandoned		36 Changes (Explain in #42) Addition <input checked="" type="checkbox"/> Altered <input checked="" type="checkbox"/> Moved <input type="checkbox"/>	
10 Site: <input checked="" type="checkbox"/> Building <input checked="" type="checkbox"/> Structure: <input type="checkbox"/> Object: <input type="checkbox"/>		23 Ownership Public <input type="checkbox"/> Private <input checked="" type="checkbox"/>		37 Condition Interior Exterior fair	
11 On National Register? Yes <input type="checkbox"/> No <input checked="" type="checkbox"/>		24 Owner's Name & Address, if known Wayne Stewart RFD 2 California, Mo.		38 Preservation Underway? Yes <input type="checkbox"/> No <input checked="" type="checkbox"/>	
12 Is it Eligible? Yes <input checked="" type="checkbox"/> No <input type="checkbox"/>		25 Open to Public? Yes <input type="checkbox"/> No <input checked="" type="checkbox"/>		39 Endangered? By What? Yes <input checked="" type="checkbox"/> No <input type="checkbox"/> neglect	
13 Part of Estab. Hist. Dist.? Yes <input type="checkbox"/> No <input checked="" type="checkbox"/>		26 Local Contact Person or Organization Friends of Historic Boonville		40 Visible from Public Road? Yes <input checked="" type="checkbox"/> No <input type="checkbox"/>	
14 District Potent'l? Yes <input type="checkbox"/> No <input checked="" type="checkbox"/>		27 Other Surveys in Which Included		41 Distance from and Frontage on Road	
15 Name of Established District		42 Further Description of Important Features The original section is the 1½ story gable roofed log room which measures 19' 10" X 16'. In its NE corner is a boxed stair to the 2nd story and a stair to the cellar below. Each facade has a doorway; the S one leading to the later and major addition, a 2 story, frame I house. Built about the turn of the century, it has a central hall with flanking chimneys, a turned balustrade and ornate newel post, and a typical Eastlake front door (see reverse)			
43 History and Significance Oral History relates that logs for original section were cut by George Alexander Rex. Structure has remained in Stewart Family its entire existence. In 1897-1915 it was the residence of J. K. Stewart. Later residences were Della Stewart and Charles Stewart. The last resident was a renter. The structure has been abandoned since 1974.		44 Description of Environment and Outbuildings The residence now appears to sit in the middle of an open field. It faces S. County Road 0 is to the W. A cistern is to the immediate E, and the only remaining outbuilding, a gable roofed, vertical board shed is to the N.			
45 Sources of Information 1897 Illustrated Historical Atlas Cooper County, Mo. 1915 Standard Atlas Cooper County, Mo. Interview with Laura Rex, 8/80		46 Prepared by L. Harper/ J. Higbie		47 Organization Friends of Historic Boonville	
		48 Date 8/80		49 Revision Date(s)	

42. (cond't) with a central etched glass panel and colored border glass. A 1 bay front porch has turned post and balustrade for the 2nd story entrance. This section has 1-over-1, attenuated and shuttered windows. On the W side of the ell is a pent porch and room. The cellar has an exterior entrance to the N.

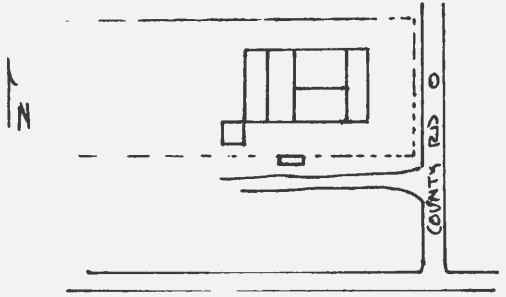


CLARKSBURG QUAD 7.5' USGS.

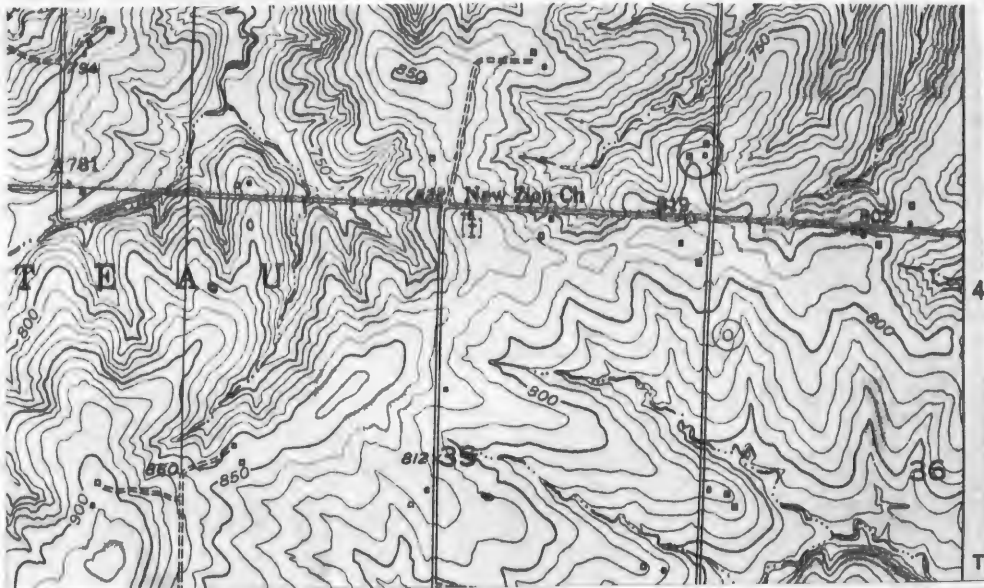




HISTORIC INVENTORY

1. No SM-47		4. Present Name(s) Baughman Residence 1141	
2. County Cooper		5. Other Name(s)	
3. Location of Negatives Friends of Historic Boonville			
6. Specific Location SE $\frac{1}{4}$ of SE $\frac{1}{4}$ of Section 26 <i>Neaio</i> T46N, R16W. <i>Cotton</i>		16. Thematic Category	
7. City or Town If Rural, Township & Vicinity S. Moniteau		17. Date(s) or Period 1850's	
8. Site Plan with North Arrow 		18. Style or Design Vernacular 49	
9. Coordinates UTM Lat Long 15/531900/4284720		19. Architect or Engineer	
10. Site Building Structure X		20. Contractor or Builder	
11. On National Register? Yes <input type="checkbox"/> No <input checked="" type="checkbox"/>		21. Original Use, if apparent residence	
12. Is II Eligible? Yes <input checked="" type="checkbox"/> No <input type="checkbox"/>		22. Present Use residence	
13. Part of Estab Hist Dist? Yes <input type="checkbox"/> No <input checked="" type="checkbox"/>		23. Ownership Public <input type="checkbox"/> Private <input checked="" type="checkbox"/>	
14. District Potent? Yes <input type="checkbox"/> No <input checked="" type="checkbox"/>		24. Owner's Name & Address, if known C. L. Baughman Route 2 California, Mo.	
15. Name of Established District		25. Open to Public? Yes <input type="checkbox"/> No <input checked="" type="checkbox"/>	
42. Further Description of Important Features A 1 room log cabin, 1 $\frac{1}{2}$ stories and measuring approximately 17'6" square, is the N and original section of this house. Its logs measure 8-9", are dove tailed notched, and extend beyond the joint at the SW corner. There is a boxed stair in the SW corner which measures 2'4" X 2'6" and has a wide plank door. Additions include a 1 $\frac{1}{2}$ story frame room to the S, a pent enclosed porch and room to the E and 2 pent sections extending across the rear (W) facade. Most windows are 1-over-1. The house has been modernized through the years.		26. Local Contact Person or Organization Friends of Historic Boonville	
43. History and Significance In 1874 the map shows wooded acreage belonging to Thomas Gilbert, followed by J. J. Pennington. By 1909 a structure is evident and 1915 Atlas shows T. A. Wilson owner. Present owner has owned the farm for 40 years, making it his residence since 1950. The South side of the house was moved from across the road. Ray Wells was a tennant before C. L. Baughman. The present owner closed in the rear porch during the 1940's thus creating a bath. The front porch was closed in during 1962.		27. Other Surveys in Which Included	
44. Description of Environment and Outbuildings Facing E onto County Road 0, the house is enclosed by a fenced yard. Within the fence are 2 gabled, frame sheds. Attached to the house at the SW corner is an earthen cellar with gabled frame entrance. Just outside the fence to the S is a double well and cistern. A large gambrel frame barn is to the SW.		28. No. of Stories 1 $\frac{1}{2}$	
45. Sources of Information Interview with Mrs. Opal Stone. 8/80 1877 <u>Atlas Map of Cooper County, Mo.</u> (see reverse)		29. Basement? Yes <input type="checkbox"/> No <input type="checkbox"/>	
		30. Foundation Material stone, concrete	
		31. Wall Construction log, frame	
		32. Roof Type & Material gabled, asphalt sh.	
		33. No. of Bays Front Side	
		34. Wall Treatment asbestos siding	
		35. Plan Shape irreg	
		36. Changes (Explain in #42) Addition <input checked="" type="checkbox"/> Altered <input checked="" type="checkbox"/> Moved <input type="checkbox"/>	
		37. Condition Interior Exterior good	
		38. Preservation Underway? Yes <input type="checkbox"/> No <input checked="" type="checkbox"/>	
		39. Endangered? By What? Yes <input type="checkbox"/> No <input checked="" type="checkbox"/>	
		40. Visible from Public Road? Yes <input checked="" type="checkbox"/> No <input type="checkbox"/>	
		41. Distance from and Frontage on Road	
		Photo	
		46. Prepared by J. Higbie, L. Harper/ J. Shields	
		47. Organization Friends of Historic Boonville	
		48. Date 8/80 49. Revision Date(s)	

45. (cond't) 1897 Illustrated Historical Atlas of Cooper County, Mo.
1915 Standard Atlas of Cooper County, Mo.
1874 Map of Cooper County, Mo.
1909 Soil Survey Map
1959 Map of Cooper County, Mo.
Interview with C. L. Baughman

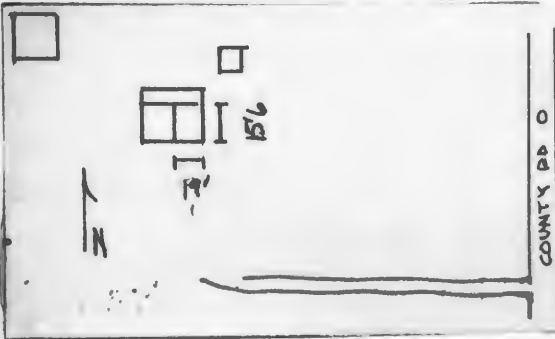
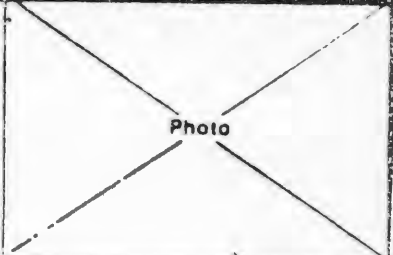


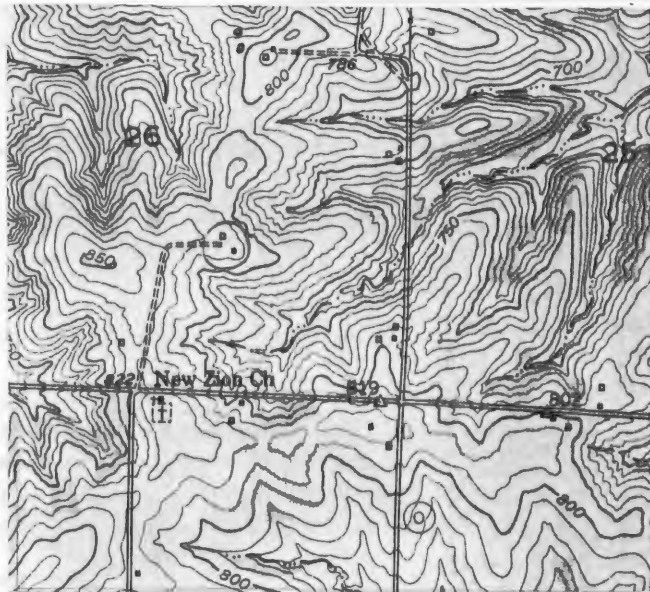
CLARKSBURG QUAD 7.5° USGS





HISTORIC INVENTORY

1 No SM-48		4 Present Name(s) Martin Property 1142	
2 County Cooper		5 Other Name(s) Braun Residence	
3 Location of Negatives Friends of Historic Boonville			
6 Specific Location NW 1/4 of SE 1/4 of Section 26, T46N, R16W.		16 Thematic Category	
7 City or Town S. Moniteau		17 Date(s) or Period 1850-70's	
8 Site Plan with North Arrow 		18 Style or Design Vernacular 15	
9 Coordinates Lat Long UTM 15/531390/4285000		19 Architect or Engineer	
10 Site Building X		20 Contractor or Builder	
11 On National Register? Yes <input type="checkbox"/> No <input checked="" type="checkbox"/>		21 Original Use, if apparent residence	
12 Is It Eligible? Yes <input checked="" type="checkbox"/> No <input type="checkbox"/>		22 Present Use abandoned	
13 Part of Estab Hist Dist? Yes <input type="checkbox"/> No <input checked="" type="checkbox"/>		23 Ownership Public <input type="checkbox"/> Private <input checked="" type="checkbox"/>	
14 District Potent? Yes <input type="checkbox"/> No <input checked="" type="checkbox"/>		24 Owner's Name & Address, if known H. F. Martin Route 1 Clarksburg, Mo. 65025	
15 Name of Established District		25 Open to Public? Yes <input type="checkbox"/> No <input checked="" type="checkbox"/>	
42 Further Description of Important Features Measuring 15'6" X 19' the E room is a log cabin. It has an end chimney. No stair remains. Rafters on this section and the pent addition to the rear are of rough cut poles. The logs measure approximately 8" square; no notching is exposed. To the W has been added a frame room with pent rear section. Most windows are 2-over-2. Chimneys have corbelld caps.		26 Local Contact Person or Organization Friends of Historic Boonville	
43 History and Significance		27 Other Surveys in Which Included abandoned	
44 Description of Environment and Outbuildings There is a cellar with gabled entrance shed and several deteriorated frame sheds to the NE. To the NW is a large gabled barn of mortise and tendon construction. It is in poor condition.		28 No of Stories 1 1/2	
45 Sources of Information Interview with Mrs. Lawrence Dick, 8/80		29 Basement? Yes <input type="checkbox"/> No <input checked="" type="checkbox"/>	
		30 Foundation Material stone piers	
		31 Wall Construction log, frame	
		32 Roof Type & Material gabled, asphalt sh.	
		33 No of Bays Front 4 Side 1	
		34 Wall Treatment clapboard	
		35 Plan Shape rec.	
		36 Changes (Explain in #42) Addition <input checked="" type="checkbox"/> Altered <input type="checkbox"/> Moved <input type="checkbox"/>	
		37 Condition Interior <u>deteriorated</u> Exterior <u>deteriorated</u>	
		38 Preservation Underway? Yes <input type="checkbox"/> No <input checked="" type="checkbox"/>	
		39 Endangered? By What? Yes <input checked="" type="checkbox"/> No <input type="checkbox"/>	
		40 Visible from Public Road? Yes <input type="checkbox"/> No <input checked="" type="checkbox"/>	
		41 Distance from and Frontage on Road	
		Photo 	
		46 Prepared by L. Harper	
		47 Organization	
		48 Date	
		49 Revision Date(s)	



CLARKSBURG QUAD 7.5' USGS.

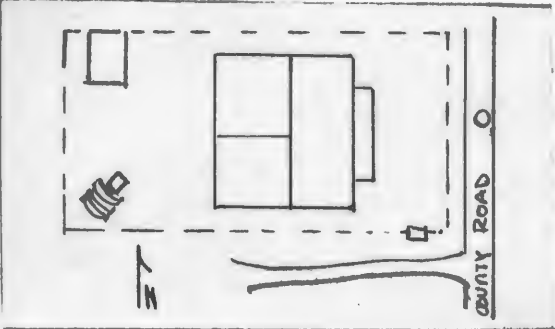




CP-AS-002-944

Office of Historic Preservation, P.O. Box 176, Jefferson City, Missouri 65101

HISTORIC INVENTORY

1. No. SM-4		4. Present Name(s) Albert Residence	
2. County Cooper		5. Other Name(s) 1099	
3. Location of Negatives Friends of Historic Boonville			
6. Specific Location NE 1/4 of SE 1/4 of Section 26 Hwy 40 T46N, R16W. Pisgah		16. Thematic Category	
7. City or Town If Rural, Township & Vicinity S, Moniteau		17. Date(s) or Period 1870-1900	
8. Site Plan with North Arrow		18. Style or Design Vernacular	
		19. Architect or Engineer	
		20. Contractor or Builder	
9. Coordinates UTM Lat <u>Clarkburg</u> Long 15/531925/4285320		21. Original Use, if apparent residence	
10. Site: <input checked="" type="checkbox"/> Building <input type="checkbox"/> Structure <input type="checkbox"/> Object <input type="checkbox"/>		22. Present Use residence	
11. On National Register? Yes <input type="checkbox"/> No <input checked="" type="checkbox"/>		23. Ownership Public <input type="checkbox"/> Private <input checked="" type="checkbox"/>	
12. Is It Eligible? Yes <input type="checkbox"/> No <input checked="" type="checkbox"/>		24. Owner's Name & Address, if known R. Albert Route 2 California, Mo.	
13. Part of Estab Hist Dist? Yes <input type="checkbox"/> No <input checked="" type="checkbox"/>		25. Open to Public? Yes <input type="checkbox"/> No <input checked="" type="checkbox"/>	
14. District Potent? Yes <input type="checkbox"/> No <input checked="" type="checkbox"/>		26. Local Contact Person or Organization Friends of Historic Boonville	
15. Name of Established District		27. Other Surveys in Which Included	
42. Further Description of Important Features Two entrances under a pent porch supported on turned post punctuate the primary facade. Windows are 2-Over-2, attenuated and trabeated. A gabled ell extends to the rear. It has a pent porch and addition (bath) to its S.		Photo	
43. History and Significance A residence was located at this location in 1874 owned by W. P. & J. K. Stewart. By 1877 it was owned by J. Born. Between c 1897 and 1935 John Fain owned and resided at this location. The oral history indicates the structure was built for Fain "around 1900" and originally rested on pilings. The present owner obtained his farm residence in 1930.			
44. Description of Environment and Outbuildings A wire fence denotes the house yard. To the rear of the house, which sits close to the County Road 0, facing E, are 2 gable roofed outbuildings. One is sheathed with vertical board and is associated with the cellar. The other has corrugated metal siding. Both are within the fenced area.		46. Prepared by L. Harper/J. Higbie	
45. Sources of Information 1874 Map of Cooper County, Mo. 1915 Standard Atlas of Cooper County, Mo. 1877 Atlas Map of Cooper County, Mo. 1897 Illustrated Historical Atlas Cooper County, Mo. Interview with Roscoe Albert, 8/80		47. Organization Friends of Historic Boonville	
		48. Date 8/80	
		49. Revision Date(s)	

CP-AS-002-944

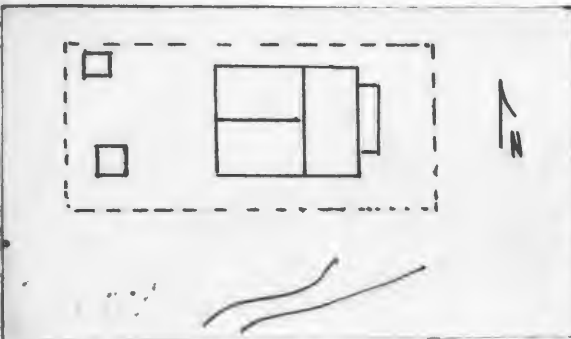



CLARKSBURG QUAD 7.5' USGS

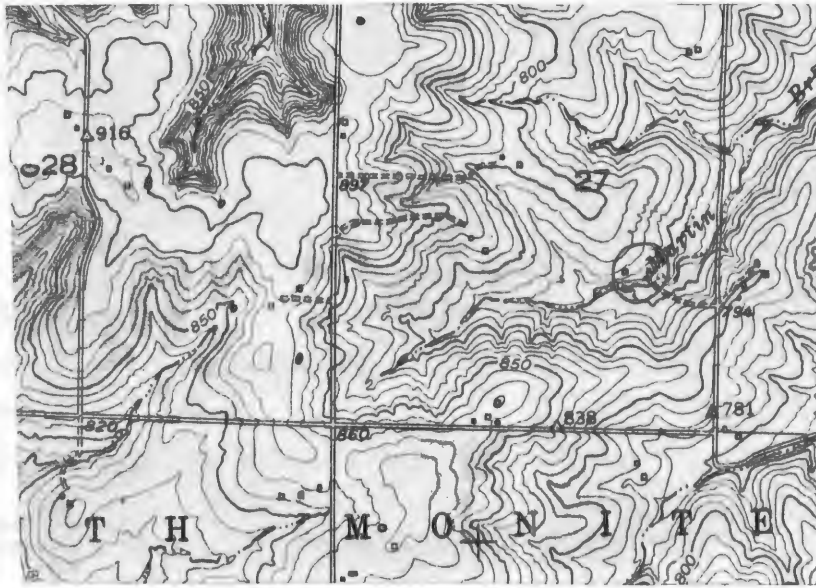




HISTORIC INVENTORY

1 No. SM -36		4 Present Name(s) H. V. Martin	
2 County Cooper		5 Other Name(s)	
3 Collection of Negatives Friends of Historic Boonville			
6 Specific Location NW 1/4 of SE 1/4 of Section 27 <i>Wyo</i> T46N, R16W <i>Pisgan</i>		16 Thematic Category	
7 City or Town If Rural, Township & Vicinity N. Moniteau		17 Date(s) or Period 1910-1920's	
8 Site Plan with North Arrow		18 Style or Design Vernacular <i>12</i>	
		19 Architect or Engineer	
		20 Contractor or Builder H. V. Martin	
		21 Original Use, if apparent residence	
		22 Present Use abandoned	
		23 Ownership Public <input type="checkbox"/> Private <input checked="" type="checkbox"/>	
		24 Owner's Name & Address, if known Hugh V. Martin Heirs Kansas City, Mo.	
9 Coordinates Lat UTM Long 15/529330/4285130		25 Open to Public? Yes <input type="checkbox"/> No <input checked="" type="checkbox"/>	
10 Site <input type="checkbox"/> Building <input checked="" type="checkbox"/> Structure <input type="checkbox"/> Object <input type="checkbox"/>		26 Local Contact Person or Organization Friends of Historic Boonville	
11 On National Register? Yes <input type="checkbox"/> No <input type="checkbox"/>		27 Other Surveys in Which Included	
12 Is It Eligible? Yes <input type="checkbox"/> No <input type="checkbox"/>			
13 Part of Established Dist? Yes <input type="checkbox"/> No <input type="checkbox"/>			
14 District Potential? Yes <input type="checkbox"/> No <input type="checkbox"/>			
15 Name of Established District		28 No. of Stories 1	
		29 Basement? Yes <input type="checkbox"/> No <input type="checkbox"/>	
		30 Foundation Material poured concrete	
		31 Wall Construction frame	
		32 Roof Type & Material cross gable, asphalt sh	
		33 No. of Bays Front 4 Side 1	
		34 Wall Treatment clapboard	
		35 Plan Shape L	
		36 Changes (Explain in #42) Addition <input type="checkbox"/> Altered <input type="checkbox"/> Moved <input type="checkbox"/>	
		37 Condition Interior _____ Exterior fair	
		38 Preservation Underway? Yes <input type="checkbox"/> No <input checked="" type="checkbox"/>	
		39 Endangered? By What? Yes <input checked="" type="checkbox"/> No <input type="checkbox"/> abandoned	
		40 Visible from Public Road? Yes <input type="checkbox"/> No <input checked="" type="checkbox"/>	
		41 Distance from and Frontage on Road	
42 Further Description of Important Features This house, built at a later date, retains the traditional motif of paired primary entrances. It has a 2 bay Eastlake porch. Windows are 1-over-1 and trabeated. The roofline is accented by a central chimney, a boxed eave, a wide entablature which rakes at the gable ends, (see reverse)			
43 History and Significance The structure was built by H. V. Martin and remained in his possession until his death.			
44 Description of Environment and Outbuildings A chain link fence encloses the yard which includes the house and 2 gabled, frame sheds to the rear. Both have board and batten siding. The house faces E.			
45 Sources of Information Interview with Mrs. H. F. Martin, 8/80		46 Prepared by L. Harper / J. Higbie	
		47 Organization Friends of Historic Boonville	
		48 Date 8/80	
		49 Revision Date(s)	

42. (cond't) and vergeboards with a scalloped end. There is a gable ell to the rear which has an enclosed porch. on its S.

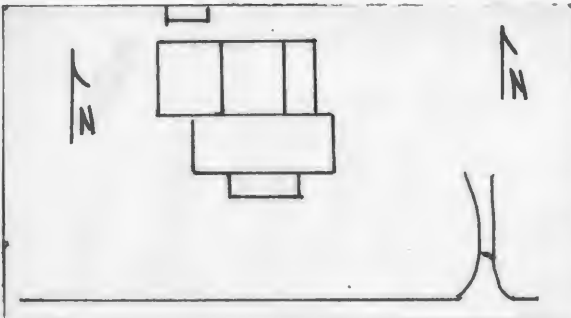


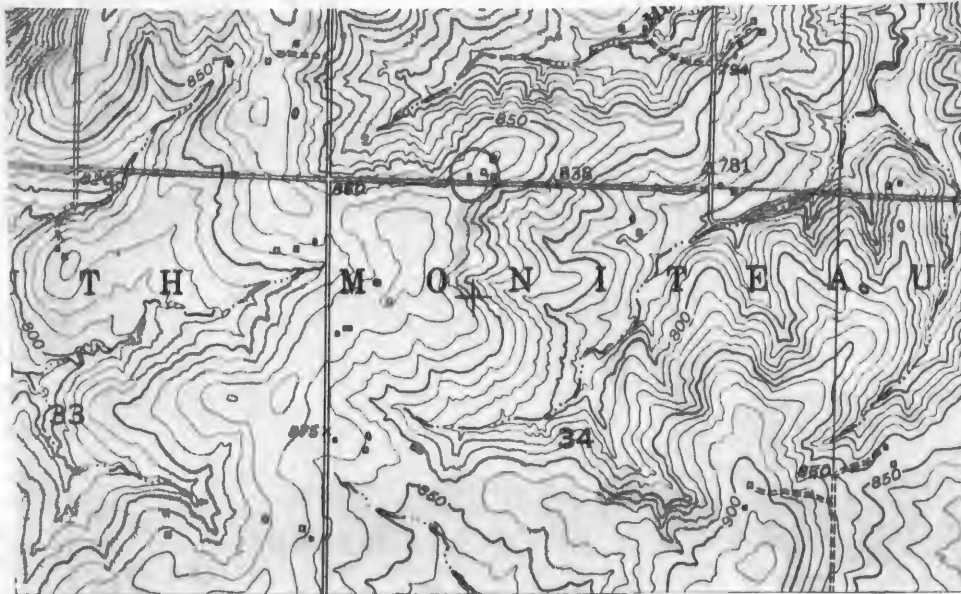
CLARKSBURG QUAD 7.5' USGS





Office of Historic Preservation, P.O. Box 176, Jefferson City, Missouri 65101
HISTORIC INVENTORY

1 No SM-38		4 Present Name(s) McDaniel Residence	
2 County Cooper		5 Other Name(s) 1131	
3 Location of Negatives Friends of Historic Boonville		6 Specific Location Fain Place	
7 City or Town S. Moniteau		8 Site Plan with North Arrow 	
9 Coordinates Lat Clarksburg Long 15/529065/4284655		10 Site Building <input checked="" type="checkbox"/> Structure <input type="checkbox"/> Object <input type="checkbox"/>	
11 On National Register? Yes <input type="checkbox"/> No <input checked="" type="checkbox"/>		12 Is It Eligible? Yes <input type="checkbox"/> No <input checked="" type="checkbox"/>	
13 Part of Estab Hist Dist? Yes <input type="checkbox"/> No <input checked="" type="checkbox"/>		14 District Potent'l? Yes <input type="checkbox"/> No <input checked="" type="checkbox"/>	
15 Name of Established District		16 Thematic Category	
17 Date(s) or Period c 1900		18 Style or Design Vernacular	
19 Architect or Engineer		20 Contractor or Builder Samuel Fain	
21 Original Use, if apparent residence		22 Present Use residence	
23 Ownership Public <input type="checkbox"/> Private <input checked="" type="checkbox"/>		24 Owner's Name & Address, if known Harley McDaniel Route 1 Clarksburg, Mo.	
25 Open to Public? Yes <input type="checkbox"/> No <input checked="" type="checkbox"/>		26 Local Contact Person or Organization Friends of Historic Boonville	
27 Other Surveys in Which Included		28 No. of Stories 1	
29 Basement? Yes <input type="checkbox"/> No <input checked="" type="checkbox"/>		30 Foundation Material field stone, concrete	
31 Wall Construction frame		32 Roof Type & Material cross gable, asphalt sh	
33 No. of Bays Front 4 Side 4		34 Wall Treatment clapboard	
35 Plan Shape L		36 Changes (Explain in #42) Addition <input checked="" type="checkbox"/> Altered <input checked="" type="checkbox"/> Moved <input type="checkbox"/>	
37 Condition Interior good Exterior good		38 Preservation Underway? Yes <input type="checkbox"/> No <input checked="" type="checkbox"/>	
39 Endangered? By What? Yes <input type="checkbox"/> No <input checked="" type="checkbox"/>		40 Visible from Public Road? Yes <input type="checkbox"/> No <input checked="" type="checkbox"/>	
41 Distance from and Frontage on Road		42 Further Description of Important Features A 2 bay Eastlake porch affords protection to the 2 primary entrances. There is a central chimney. Extending to the rear is a gable ell with a pent addition to its E. To its W is a new section built in the 1970's. It has a gable roof. Windows are generally 2-over-2, however, the front window has been altered.	
43 History and Significance Oral history indicates that Samuel Fain may have built the dwelling prior to his marriage somewhere between 1897 and 1909. A subsequent owner was Field McDainel; the present owner obtained the dwelling in 1960.		44 Description of Environment and Outbuildings Sitting close to the road and enclosed by a wire yard fence, the residence faces S. There is a gable shed and cellar entrance to the N. It has board and batten siding. Other outbuildings are to the NE.	
45 Sources of Information Interview with Mrs. Harley McDaniel, 8/80 " " Mrs. Opal Stone, 8/80 1897 Illustrated Historical Atlas of Cooper County, Mo. 1909 Soil Survey Map		46 Prepared by L. Harper / J. Higbie	
47 Organization Friends of Historic Boonville		48 Date 8/80	
49 Revision Date(s)			

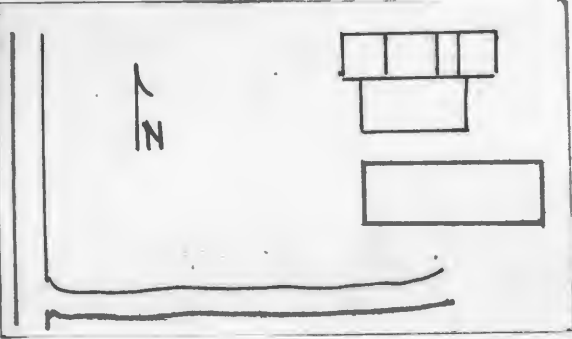


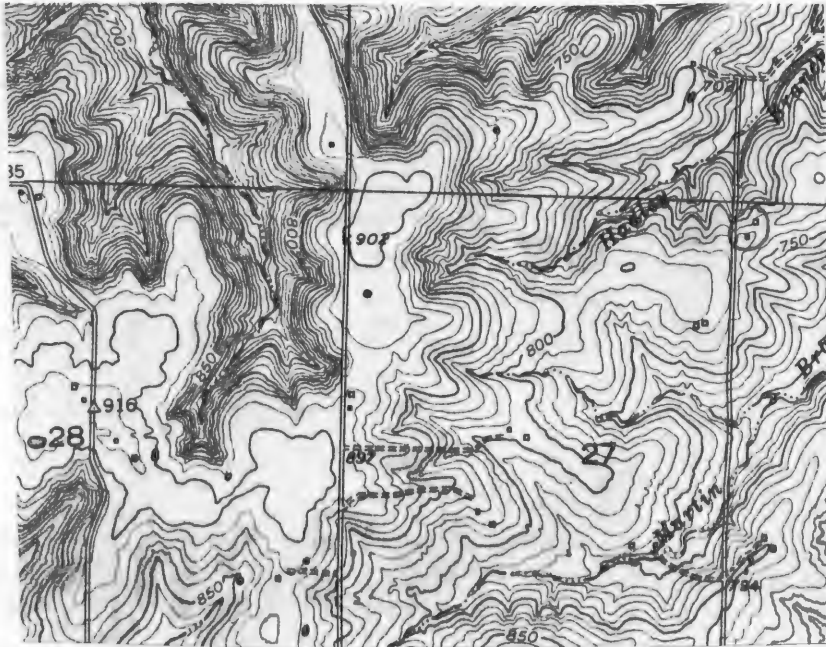
CLARKSBURG QUAD 7.5' USGS





HISTORIC INVENTORY

1 No SM-34		4 Present Name(s) Tate Residence	
2 County Cooper		<i>not entered</i>	
3 Location of Negatives Friends of Historic Boonville			
6 Specific Location NE 1/4 of NE 1/4 of Section 27 T46N, R16W. <div style="text-align: right; margin-top: -20px;"><i>key O</i> <i>Pisgah</i></div>		16 Thematic Category Vernacular	
7 City or Town S. Moniteau		17 Date(s) or Period c 1880's	
8 Site Plan with North Arrow <div style="border: 1px solid black; padding: 10px; margin-top: 10px;"></div>		18 Style or Design Vernacular	
9 Coordinates Lat Long <div style="text-align: right; margin-top: -20px;"><i>UTM</i> <i>Clarksburg</i> 15/529920/4286135</div>		19 Architect or Engineer	
		20 Contractor or Builder	
10 Site Building Structure Object <div style="display: flex; justify-content: space-between;"><div>Site Building</div><div>Structure Object</div></div>		21 Original Use, if apparent residence	
11 On National Register? Yes <input type="checkbox"/> No <input checked="" type="checkbox"/>		22 Present Use abandoned	
12 Is It Eligible? Yes <input type="checkbox"/> No <input checked="" type="checkbox"/>		23 Ownership Public <input type="checkbox"/> Private <input checked="" type="checkbox"/>	
13 Part of Estab Hist Dist? Yes <input type="checkbox"/> No <input checked="" type="checkbox"/>		24 Owner's Name & Address, if known Delmar Tate Route 1 Clarksburg, Mo.	
14 District Potential? Yes <input type="checkbox"/> No <input checked="" type="checkbox"/>		25 Open to Public? Yes <input type="checkbox"/> No <input checked="" type="checkbox"/>	
15 Name of Established District		26 Local Contact Person or Organization Friends of Historic Boonville	
42 Further Description of Important Features The original T-shaped structure had a central chimney, paired primary entrances and several pent additions to each side of the ell. The log sill and floor beams are exposed. The interior has already been gutted and the additions removed.		27 Other Surveys in Which Included	
43 History and Significance Prior owners of the structure have been Mary E. Kitchess (1897) and P. Hendrick (1959) Lloyd Wolfrum.		28 No of Stories 1	
44 Description of Environment and Outbuildings The house sits directly behind the new residence built in 1978. Both face S. Outbuildings are of a later date and are to the N.		29 Basement? Yes <input type="checkbox"/> No <input checked="" type="checkbox"/>	
45 Sources of Information Interview with Mrs. Tate, 8/80 1959 Map of Cooper County, Mo. 1897 <u>Illustrated Historical Atlas of Cooper County, Mo.</u> 1915 <u>Standard Atlas of Cooper County, Mo.</u>		30 Foundation Material field stone, concrete	
		31 Wall Construction frame and timber frame	
		32 Roof Type & Material cross gable, asphalt sh	
		33 No of Bays Front <input type="checkbox"/> Side <input type="checkbox"/>	
		34 Wall Treatment clapboard	
		35 Plan Shape irreg.	
		36 Changes (Explain in #42) Addition <input checked="" type="checkbox"/> Altered <input checked="" type="checkbox"/> Moved <input type="checkbox"/>	
		37 Condition Interior <input type="checkbox"/> Exterior deteriorated	
		38 Preservation Underway? Yes <input type="checkbox"/> No <input checked="" type="checkbox"/>	
		39 Endangered? By What? Yes <input type="checkbox"/> No <input checked="" type="checkbox"/> being torn down	
		40 Visible from Public Road? Yes <input checked="" type="checkbox"/> No <input type="checkbox"/>	
		41 Distance from and Frontage on Road	
		<i>Photo</i>	
		46 Prepared by L. Harper/ J. Higbie	
		47 Organization Friends of Historic Boonville	
		48 Date 8/80	
		49 Revision Date(s)	

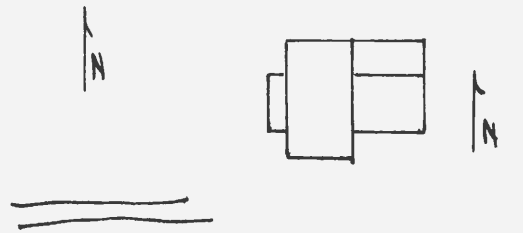


CLARKSBURG QUAD 7.5' USGS

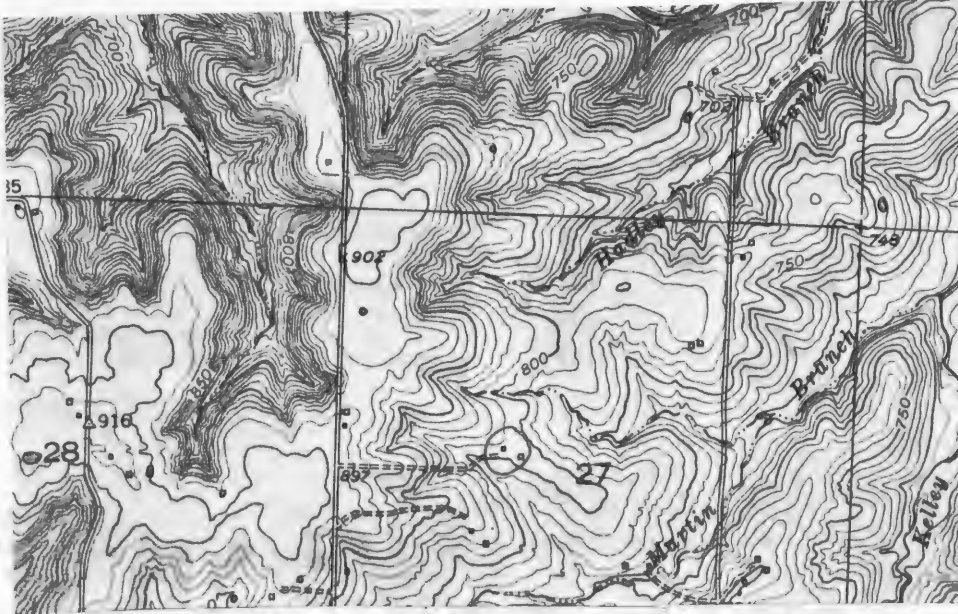




HISTORIC INVENTORY

1 No SM-39		4 Present Name(s) Martin Property		1132	
2 County Cooper		5 Other Name(s)			
3 Location of Negatives Friends of Historic Boonville		Albin Farm			
6 Specific Location SE 1/4 of NW 1/4 of Section 27 Hwy. D T46N, R16W. Pisgah		16 Thematic Category		28 No. of Stories 1	
7 City or Town If Rural, Township & Vicinity S. Moniteau		17 Date(s) or Period c 1890's		29 Basement? cellar Yes <input checked="" type="checkbox"/> No	
8 Site Plan with North Arrow 		18 Style or Design Vernacular 12		30 Foundation Material poured concrete	
		19 Architect or Engineer		31 Wall Construction frame	
		20 Contractor or Builder		32 Roof Type & Material frame	
		21 Original Use, if apparent residence		33 No. of Bays Front 4 Side 1	
		22 Present Use abandoned		34 Wall Treatment clapboard	
		23 Ownership Public <input type="checkbox"/> Private <input checked="" type="checkbox"/>		35 Plan Shape rec.	
		24 Owner's Name & Address, if known Keith Martin Clarksburg, Mo.		36 Changes (Explain in #42) Addition <input checked="" type="checkbox"/> Altered Moved	
9 Coordinates UTM Lat Long Clarksburg 15/523160/4285500		25 Open to Public? Yes <input type="checkbox"/> No <input checked="" type="checkbox"/>		37 Condition Interior Exterior fair	
10 Site Building <input checked="" type="checkbox"/> Structure Object <input type="checkbox"/>		26 Local Contact Person or Organization Friends of Historic Boonville		38 Preservation Underway? Yes No <input checked="" type="checkbox"/>	
11 On National Register? Yes <input type="checkbox"/> No <input checked="" type="checkbox"/>		12 Is It Eligible? Yes <input type="checkbox"/> No <input checked="" type="checkbox"/>		39 Endangered? By What? Yes <input checked="" type="checkbox"/> No	
13 Part of Estab Hist Dist? Yes <input type="checkbox"/> No <input checked="" type="checkbox"/>		14 District Potent? Yes <input type="checkbox"/> No <input checked="" type="checkbox"/>		40 Visible from Public Road? Yes No <input checked="" type="checkbox"/>	
15 Name of Established District		27 Other Surveys in Which Included		41 Distance from and Frontage on Road	
42 Further Description of Important Features Typical of the style in this area the T-shaped has paired entrances with a 2 bay Eastlake porch, a central chimney, and a pent addition off(N) of the ell. Windows are trab-eated and 1-over-1. Corner boards have caps to form pilasters. The entrances retain ornate Eastlake screens.					
43 History and Significance Oral history indicates that prior to 1910, Ben Albin was in residence in this dwelling. Subsequent resident owners have been James Albin, Therin Martin. The present owner is the son of previous owner.					
44 Description of Environment and Outbuildings Sitting at the end of a dirt lane approximately .4 of a mile from the gravel road, the residence faces W.					
45 Sources of Information Interview with Mrs. Opal Stone, 8/80 1915 Standard Atlas of Cooper County, Mo.					
46 Prepared by L. Harper / J. Higbie					
47 Organization Friends of Historic Boonville					
48 Date 8/80					
49 Revision Date(s)					

Photo

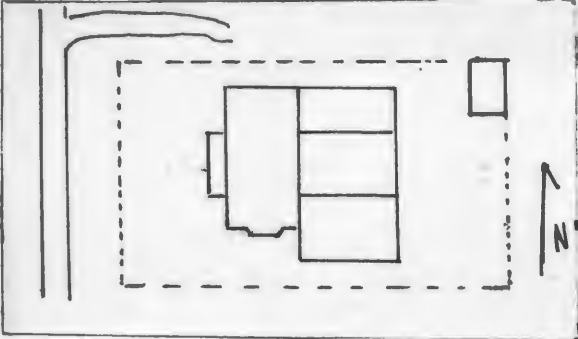
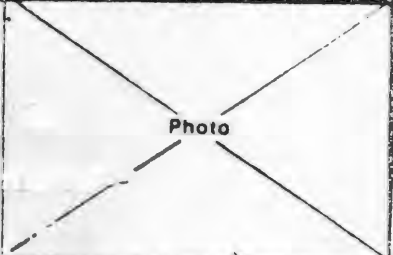


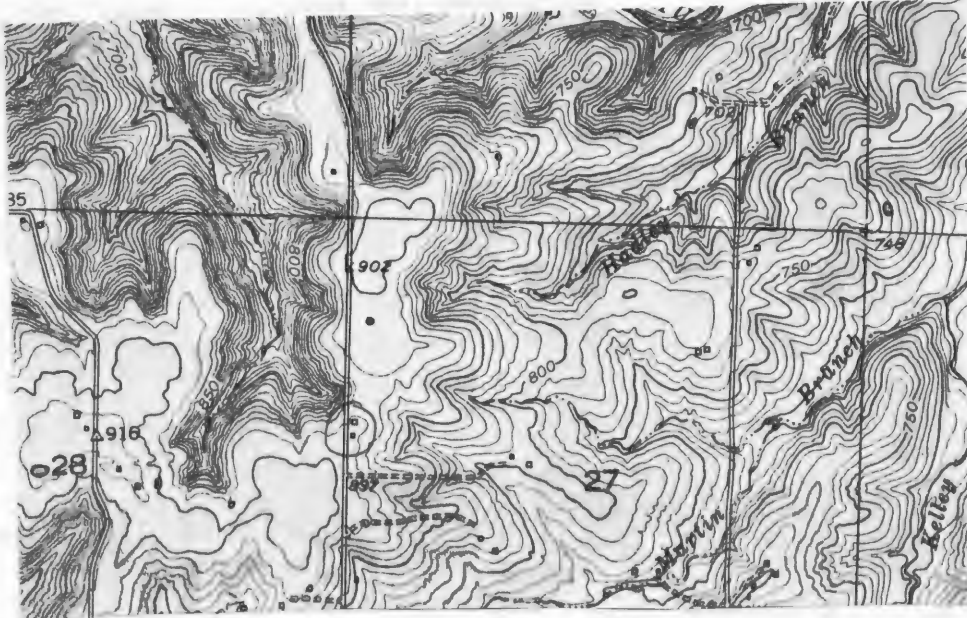
CLARKSBURG QUAD 7.5' USGS





HISTORIC INVENTORY

1 No SM-40		4 Present Name(s) Klein Property 1133	
2 County Cooper		5 Other Name(s) Arnold Place	
3 Location of Negatives Friends of Historic Boonville			
6 Specific Location SW 1/4 of NW 1/4 of Section 27 Hwy. D T46N, R16W. Pisgah		16 Thematic Category	
7 City or Town If Rural, Township & Vicinity S. Moniteau		17 Date(s) or Period c. 1900	
8 Site Plan with North Arrow		18 Style or Design Vernacular 09	
		19 Architect or Engineer	
		20 Contractor or Builder Tom Arnold	
9 Coordinates UTM Lat Long 15/528560/4285110		21 Original Use, if apparent residence	
10 Site Structure Building Object		22 Present Use abandoned	
11 On National Register? Yes <input type="checkbox"/> No <input checked="" type="checkbox"/>		23 Ownership Public <input type="checkbox"/> Private <input checked="" type="checkbox"/>	
12 Is It Eligible? Yes <input checked="" type="checkbox"/> No <input type="checkbox"/>		24 Owner's Name & Address, if known Bobby & Gayle Klein Route 1 Clarksburg, Mo.	
13 Part of Estab Hist Dist? Yes <input type="checkbox"/> No <input checked="" type="checkbox"/>		25 Open to Public? Yes <input type="checkbox"/> No <input checked="" type="checkbox"/>	
14 District Potent? Yes <input type="checkbox"/> No <input checked="" type="checkbox"/>		26 Local Contact Person or Organization Friends of Historic Boonville	
15 Name of Established District		27 Other Surveys in Which Included	
42 Further Description of Important Features The primary facade is accented by a gable wall dormer where there is now a window. It was originally a door. The 1st story has paired entrances, and a pent porch. Windows are trabeated and 1-over-1 or 2-over-2. On the S facade is a 1 story, hip roofed bay window. Chimneys are at the NW and SW corners. A 1 1/2 story ell projects to the E. It has a 1 story pent addition to the N and a later 1 story addition on its S facade. The latter sits on a concrete foundation.			
43 History and Significance The structure was built between 1897 and 1909 by Tom Arnold for his bride Elizabeth Schealp. Unfortunately before its completion Arnold died and his widow remained in residence for a number of years. Subsequent owners have been C. Miller, a Mr. Harris and W. E. Klein.			
44 Description of Environment and Outbuildings Facing W. and sitting close to the road, the residence has a fenced house yard. Within the yard is a pent frame shed to the NE of the house.			
45 Sources of Information Interview with Gayle Klein, 8/80 1897 Illustrated Historical Atlas of Cooper County, Mo. Interview with Mrs. Opal Stone, 8/80 1909 Soil Survey Map		46 Prepared by L. Harper / J. Higbie	
		47 Organization Friends of Historic Boonville	
		48 Date 8/80	
		49 Revision Date(s)	

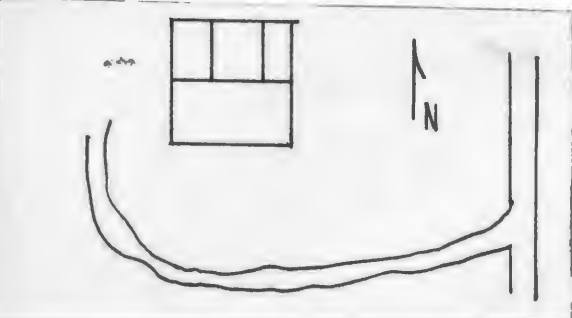


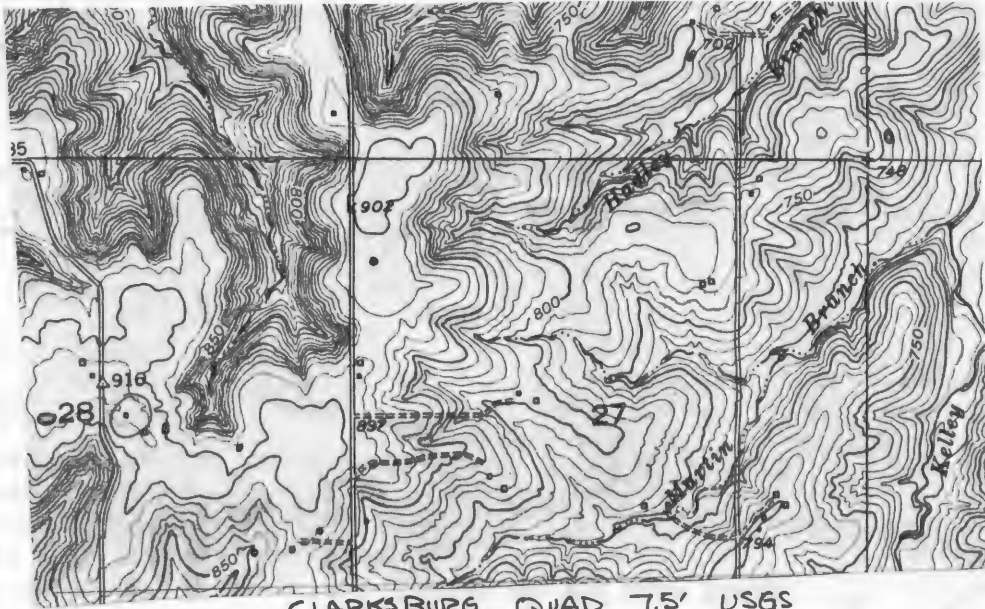
CLARKSBURG QUAD 7.5' USGS





HISTORIC INVENTORY

1. No SM-42		4. Present Name(s) Foley Property 1135	
2. County Cooper		5. Other Name(s)	
3. Location of Negatives Friends of Historic Boonville		Schlup Place	
6. Specific Location SW 1/4 of NE 1/4 of Section 28 May. 0 T46N, R16W. Cotton		16. Thematic Category	
7. City or Town II Rural, Township & Vicinity S. Moniteau		17. Date(s) or Period 1870's	
8. Site Plan with North Arrow		18. Style or Design Vernacular 05	
		19. Architect or Engineer	
		20. Contractor or Builder	
9. Coordinates UTM Lat Clarksburg Long 15/527890/4286480		21. Original Use, if apparent residence	
10. Site I: Building X Structure I: Object I:		22. Present Use residence	
11. On National Register? Yes I: No X		23. Ownership Public I: Private X	
12. Is II Eligible? Yes XX No I		24. Owner's Name & Address, if known Ray Foley Clarksburg, Mo.	
13. Part of Estab Hist Dist? Yes I: No X		25. Open to Public? Yes I: No X	
14. District Potent'l? Yes I: No X		26. Local Contact Person or Organization Friends of Historic Boonville	
15. Name of Established District		27. Other Surveys in Which Included	
42. Further Description of Important Features The original section is a 1 room log cabin which is the NE room. A timber frame room was added to the W and an ell to the S. There is a central chimney on the main block and an end chimney on the ell. The front rooms each have their own entrance, but no porch remains. A pent room is to the W of the ell. There is an enclosed pent porch to the E. Windows are 1-over-1 or 2-over-2 and trabeated, except in the attic where 6-over-6 windows are extant.		28. No. of Stories 1 1/2	
43. History and Significance Date of log room unsubstantiated since it does not appear in early maps. By 1915 it was the residence of F. E. Schlup, followed by his son O. B. Schlup		29. Basement? Yes No X	
44. Description of Environment and Outbuildings Facing N, the house is reached by a dirt lane from the county road to the W. Outbuildings of a later date are to the E and NE.		30. Foundation Material stone	
45. Sources of Information Interview with Mrs. Henry Long, 8/80 1915 Standard Atlas of Cooper County, Mo.		31. Wall Construction log, timber frame	
46. Prepared by L. Harper & J. Higbie		32. Roof Type & Material cross gable, asphalt sh.	
47. Organization Friends of Historic Boonville		33. No. of Bays Front 4 Side 1	
48. Date 8/80		34. Wall Treatment asbestos siding	
49. Revision Date(s)		35. Plan Shape rec.	
		36. Changes (Explain in #42) Addition X Altered Moved	
		37. Condition Interior Exterior good	
		38. Preservation Underway? Yes No X	
		39. Endangered? By What? Yes X No	
		40. Visible from Public Road? Yes X No	
		41. Distance from and Frontage on Road	
		Photo	

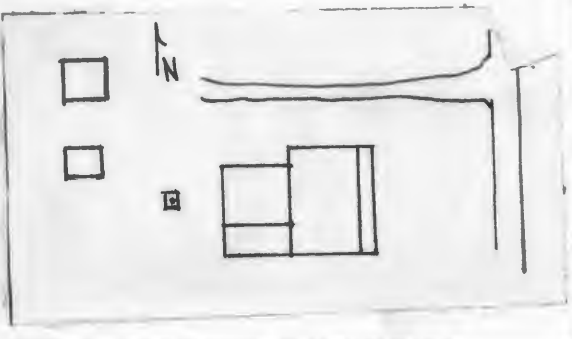


CLARKSBURG QUAD 7.5' USGS

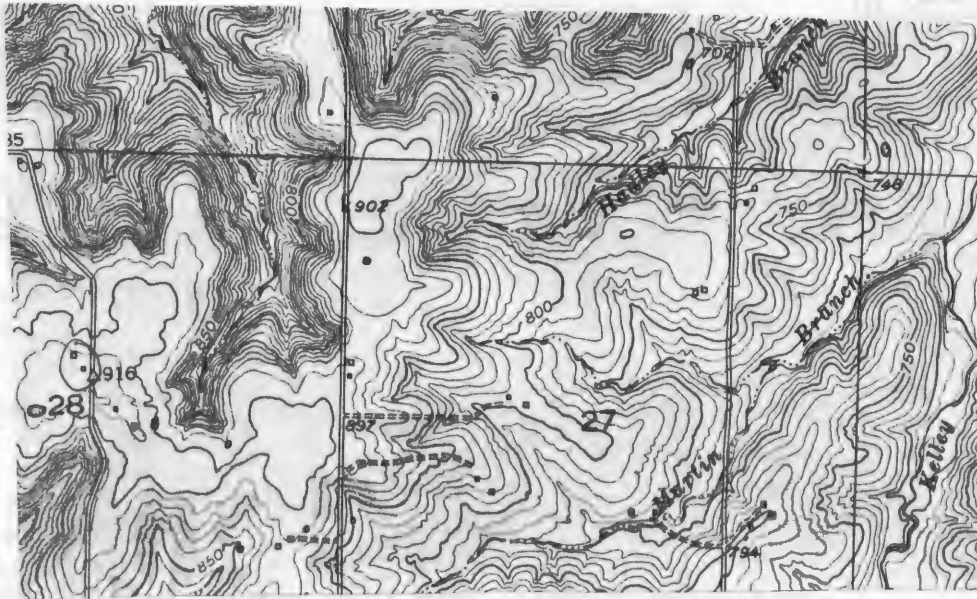




HISTORIC INVENTORY

1 No SM-43		4 Present Name(s) Rambo Property 1136	
2 County Cooper		5 Other Name(s)	
3 Location of Negatives Friends of Historic Boonville		Blaylock Residence	
6 Specific Location SE 1/4 of NW 1/4 of Section 28 T46N, R16W. <i>Cotton</i>		16 Thematic Category	
7 City or Town If Rural, Township & Vicinity S. Moniteau		17 Date(s) or Period c 1870's	
8 Site Plan with North Arrow		18 Style or Design Vernacular 12	
		19 Architect or Engineer	
		20 Contractor or Builder	
9 Coordinates UTM Lat <i>Clarksburg</i> Long 15/527780/4285615		21 Original Use, if apparent residence	
10 Site Structure Building <input checked="" type="checkbox"/> Object <input type="checkbox"/>		22 Present Use abandoned	
11 On National Register? Yes <input type="checkbox"/> No <input checked="" type="checkbox"/>		23 Ownership Public <input type="checkbox"/> Private <input checked="" type="checkbox"/>	
12 Is It Eligible? Yes <input checked="" type="checkbox"/> No <input type="checkbox"/>		24 Owner's Name & Address, if known Sanford Rambo Clarksburg, Mo. Route 1	
13 Part of Estab Hist Dist? Yes <input type="checkbox"/> No <input checked="" type="checkbox"/>		25 Open to Public? Yes <input type="checkbox"/> No <input checked="" type="checkbox"/>	
14 District Potent'l? Yes <input type="checkbox"/> No <input checked="" type="checkbox"/>		26 Local Contact Person or Organization Friends of Historic Boonville	
15 Name of Established District		27 Other Surveys in Which Included	
42 Further Description of Important Features The rear ell is the original section; a log room measuring 17' X 17'8". It has a N entrance and a pent addition to the S, and has been severely modernized having 3-over-1 windows and now severing as a large kitchen. The front rooms, to the E of the log section, have a central chimney and a paired entrance with a concrete stoop. Windows are 2-over-2.		28 No of Stories 1	
		29 Basement? Yes <input type="checkbox"/> No <input checked="" type="checkbox"/>	
		30 Foundation Material stone piers	
		31 Wall Construction log and frame	
		32 Roof Type & Material cross gable, corr. metal	
		33 No of Bays Front 4 Side 1	
		34 Wall Treatment asbestos siding	
		35 Plan Shape L	
		36 Changes (Explain in #42) Addition <input checked="" type="checkbox"/> Altered <input type="checkbox"/> Moved <input type="checkbox"/>	
		37 Condition Interior <input type="checkbox"/> Exterior <i>fair</i>	
		38 Preservation Underway? Yes <input type="checkbox"/> No <input checked="" type="checkbox"/>	
		39 Endangered? By What? Yes <input checked="" type="checkbox"/> No <input type="checkbox"/>	
		40 Visible from Public Road? Yes <input checked="" type="checkbox"/> No <input type="checkbox"/>	
		41 Distance from and Frontage on Road	
		43 History and Significance The log room may have been built by R. D. Hooser owner of the land in the 1870-1900 era. By 1915 it was the residence of Wayne Parker. At 1946, Deke Blalock moved the front portion of the dwelling from another location and attached it to the log section. The present owner obtained the dwelling and land in 1979 and resided within for 1 year.	
44 Description of Environment and Outbuildings The house faces E onto the county road. A cistern is to the W. To the NW are 2 gabled, frame outbuildings.		45 Sources of Information Interview with Mrs. Henry Long, 8/80 1915 Standard Atlas of Cooper County, Mo. Interview with Mr. Sanford Rambo, 8/80 1877 Atlas Map of Cooper County, Mo. 1897 Illustrated Historical Atlas of Cooper County, Mo.	
46 Prepared by L. Harper / J. Higbie		47 Organization Friends of Historic Boonville	
48 Date 8/80		49 Revision Date(s)	

Photo

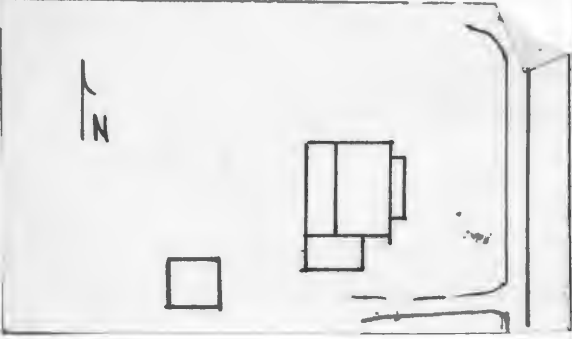


CLARKSBURG QUAD 7.5' USGS





HISTORIC INVENTORY

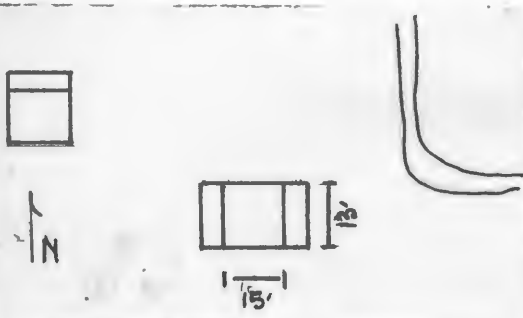
1 No SM-44		4 Present Name(s) Long Residence 1137	
2 County Cooper		5 Other Name(s)	
3 Location of Negatives Friends of Historic Boonville			
6 Specific Location NE 1/4 of NW 1/4 of Section 28 T46N, R16W. Hwy D Cotton		16 Thematic Category	
7 City or Town If Rural, Township & Vicinity S. Moniteau		17 Date(s) or Period c 1915-20	
8 Site Plan with North Arrow 		18 Style or Design Vernacular 12	
9 Coordinates UTM Lat Long 15/527590/4286290		19 Architect or Engineer	
10 Site Structure Building X Object		20 Contractor or Builder Zack Greer	
11 On National Register? Yes No X		21 Original Use, if apparent residence	
12 Is It Eligible? Yes No X		22 Present Use residence	
13 Part of Estab Hist Dist? Yes No X		23 Ownership Public Private X	
14 District Potential? Yes No X		24 Owner's Name & Address, if known Henry Long Route 1 Clarksburg, Mo.	
15 Name of Established District		25 Open to Public? Yes No X	
42 Further Description of Important Features The 2 door primary entrance and a concrete stoop accents the E facade. There is a central chimney. A pent addition extends across the rear facade. There is a gable addition to the S.		26 Local Contact Person or Organization Friends of Historic Boonville	
43 History and Significance The Zack Greer family home sat to the S of the present house. When it burnt they built the front two rooms of this house. Ira York then purchased the property and added the rear rooms. During the 50's & 60's the house stood vacant. Long's purchased the property in 1964		27 Other Surveys in Which Included	
44 Description of Environment and Outbuildings The country road is to the E of the house. A gable garage and cellar is to the SW.		28 No of Stories 1	
45 Sources of Information Interview with Mrs. Catherine Long, 8/80		29 Basement? Yes No X	
		30 Foundation Material concrete blocks	
		31 Wall Construction frame	
		32 Roof Type & Material cross gable, asphalt sh	
		33 No of Bays Front 4 Side 1	
		34 Wall Treatment asbestos siding	
		35 Plan Shape rec.	
		36 Changes (Explain in #42) Addition X Altered Moved	
		37 Condition Interior Exterior good	
		38 Preservation Underway? Yes No X	
		39 Endangered? By What? Yes No X	
		40 Visible from Public Road? Yes No X	
		41 Distance from and Frontage on Road	
		Photo	
		46 Prepared by L. Harper / J. Higbie	
		47 Organization Friends of Historic Boonville	
		48 Date 8/80 49 Revision Date(s)	

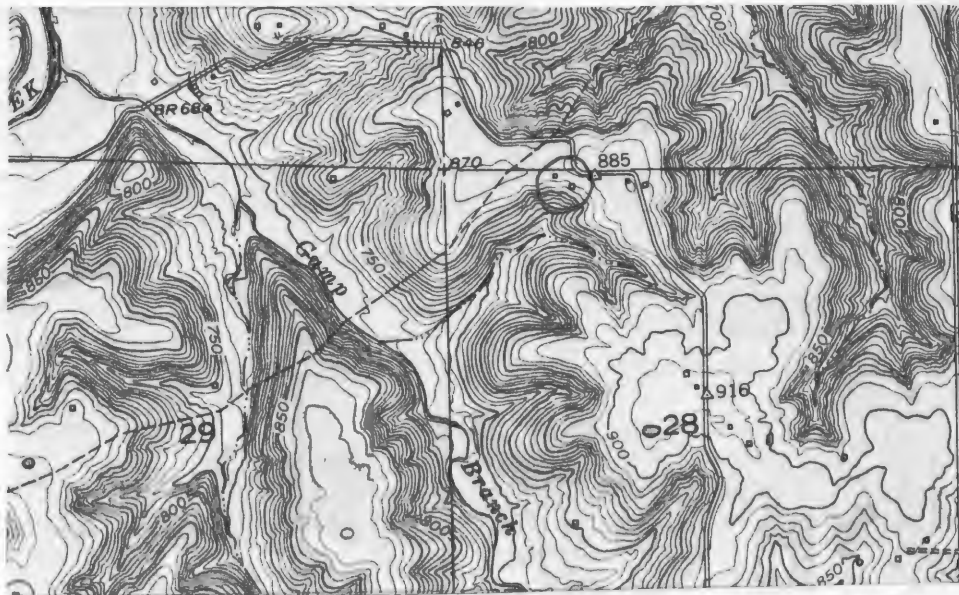
CLARKSBURG QUAD 7.5' USGS





HISTORIC INVENTORY

1 No SM-45		4 Present Name(s) Gorley Property		1138 house 1139 barn	
2 County Cooper		5 Other Name(s)			
3 Location of Negatives Friends of Historic Boonville					
6 Specific Location NW 1/4 of NW 1/4 of Section 28 Hwy. O T46N, R16W. Cotton		16 Thematic Category		28 No. of Stories 1 1/2	
7 City or Town If Rural, Township & Vicinity S, Moniteau		17 Date(s) or Period c 1870's		29 Basement? Yes NoXX	
8 Site Plan with North Arrow 		18 Style or Design Vernacular		30 Foundation Material stone	
		19 Architect or Engineer		31 Wall Construction log	
		20 Contractor or Builder		32 Roof Type & Material gable, asphalt sh.	
		21 Original Use, if apparent residence		33 No. of Bays Front 2 Side	
		22 Present Use abandoned		34 Wall Treatment ozark rock veneer	
		23 Ownership Public <input type="checkbox"/> Private <input checked="" type="checkbox"/>		35 Plan Shape rec.	
		24 Owner's Name & Address, if known David Gorley Kansas City, Missouri		36 Changes (Explain in #42) Addition <input checked="" type="checkbox"/> Altered <input type="checkbox"/> Moved <input type="checkbox"/>	
9 Coordinates Lat Long UTM Clarksburg 15/527360/4286320		25 Open to Public? Yes <input type="checkbox"/> No <input checked="" type="checkbox"/>		37 Condition Interior Exterior fair	
10 Site <input checked="" type="checkbox"/> Building <input checked="" type="checkbox"/> Structure <input type="checkbox"/> Object <input type="checkbox"/>		26 Local Contact Person or Organization Friends of Historic Boonville		38 Preservation Underway? Yes NoXX	
11 On National Register? Yes <input type="checkbox"/> No <input checked="" type="checkbox"/>		12 Is It Eligible? YesXX No <input type="checkbox"/>		39 Endangered? By What? Yes <input checked="" type="checkbox"/> No	
13 Part of Estab. Hist. Dist.? Yes <input type="checkbox"/> No <input checked="" type="checkbox"/>		14 District Potential? Yes <input type="checkbox"/> No <input checked="" type="checkbox"/>		40 Visible from Public Road? Yes <input checked="" type="checkbox"/> No	
15 Name of Established District		27 Other Surveys in Which Included		41 Distance from and Frontage on Road	
42 Further Description of Important Features The entrance is to the E and is in the pent addition which extends along the N side of the structure. Gable end attic windows retain 6 light panels. A chimney is at the SE corner. The structure received an ozark rock veneer in the 50's.					
43 History and Significance The 2 structures sit on 40 acres. During the 1950's it was owned by Roy Hamilton, and by Deak Blaylock in the 1960's. The log barn may have been part of the Malinda Smith homestead, which was in operation before 1874. Subsequent owners were George Martin (1897) and A. Martin (1915).					
44 Description of Environment and Outbuildings The house faces E and sits at a curve in the county road. To the E of the house is a single crib, 1 1/2 story log barn. Most logs are not squared, but left as poles, and therefore have a curved notching. It measures 13' by 15'. There are pent additions to the E & W.					
45 Sources of Information Interview with Mrs. Catherine Long, 8/80 1897 Illustrated Historical Atlas of Cooper County, Mo. 1915 Standard Atlas of Cooper County, Mo. 1874 Map of Cooper County, Mo.					
46 Prepared by L. Harper/J. Higbie					
47 Organization Friends of Historic Boonville					
48 Date 8/80					
49 Revision Date(s)					



CLARKSBURG QUAD 7.5' USGS



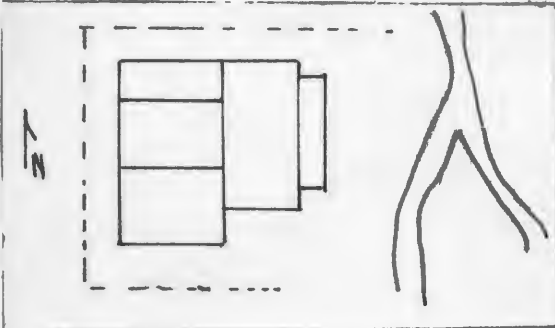




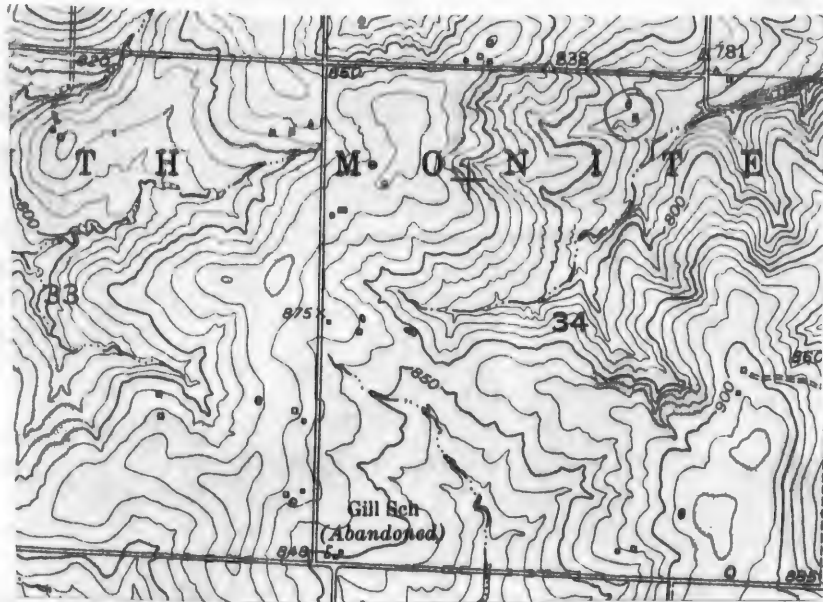




HISTORIC INVENTORY

1 No SM-37		4 Present Name(s) Harris-Smith Residence		1130	
2 County Cooper		5 Other Name(s)			
3 Location of Negatives Friends of Historic Boonville		Triple Lakes, V. L. Davis Farm, Old Albin Farm			
6 Specific Location NW 1/4 of NE 1/4 of Section 34 T46N, R16W.		16 Thematic Category 1890		28 No. of Stories 2	
7 City or Town If Rural, Township & Vicinity S. Moniteau		17 Date(s) or Period 1900		29 Basement? Yes No xx	
8 Site Plan with North Arrow 		18 Style or Design Vernacular-I house		30 Foundation Material ? skirting	
		19 Architect or Engineer 09		31 Wall Construction frame	
		20 Contractor or Builder		32 Roof Type & Material hip, asphalt sh.	
		21 Original Use, if apparent residence		33 No. of Bays Front 4 Side 1	
		22 Present Use residence		34 Wall Treatment asbestos siding	
		23 Ownership Public Private <input checked="" type="checkbox"/>		35 Plan Shape	
		24 Owner's Name & Address, if known Bill Smith & M.T. Harris Route 1, Box 29 Clarksburg, Mo.		36 Changes (Explain in #42) Addition X Altered <input checked="" type="checkbox"/> Moved <input checked="" type="checkbox"/>	
9 Coordinates Lat UTM Long Clarksburg 15/529585/4284510		25 Open to Public? Yes No <input checked="" type="checkbox"/>		37 Condition Interior Exterior good	
10 Site <input checked="" type="checkbox"/> Structure <input checked="" type="checkbox"/> Building <input checked="" type="checkbox"/> Object <input checked="" type="checkbox"/>		26 Local Contact Person or Organization Friends of Historic Boonville		38 Preservation Underway? Yes No <input checked="" type="checkbox"/>	
11 On National Register? Yes No <input checked="" type="checkbox"/>		12 Is It Eligible? Yes No <input checked="" type="checkbox"/>		39 Endangered? Yes No <input checked="" type="checkbox"/>	
13 Part of Estab. Hist. Dist.? Yes No <input checked="" type="checkbox"/>		14 District Potent.? Yes No <input checked="" type="checkbox"/>		40 Visible from Public Road? Yes No <input checked="" type="checkbox"/>	
15 Name of Established District		27 Other Surveys in Which Included		41 Distance from and Frontage on Road	
42 Further Description of Important Features This 2 story house has the common architectural details for the area: paired entrance, central chimney, 2-over-2 trabeated windows, and a 1 story rear ell with an end chimney. The windows now have shutters. A later 1 story hip porch extends across the front. It is brick and has battered columns. The ell has pent additions N & S.					
43 History and Significance The dwelling is believed to have been built by J. W. Albin, who had an earlier residence approximately 1/2 mile to the N.E. Fires in 1928 and 1943 damaged the structure. In 1943, Wilber Long purchased the structure followed by W. L. Davis (before 1959). The dwelling was "modernized" by Davis.					
44 Description of Environment and Outbuildings The house sits S of the county road and faces E. It overlooks 3 lakes formed by the Kelley Branch. A cabin and shelter house are to the E. Outbuildings are to the S.					
45 Sources of Information Interview with Mrs. Lawrence Dick, 8/80 1915 Standard Atlas of Cooper County, Mo, 1959 Map of Cooper County, Mo.					
46 Prepared by L. Harper / J. Higbie					
47 Organization Friends of Historic Boonville					
48 Date 8/80					
49 Revision Date(s)					

Photo

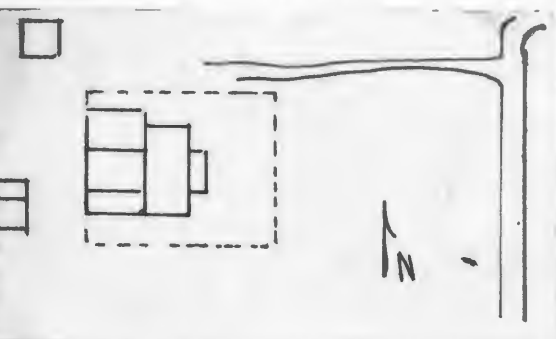


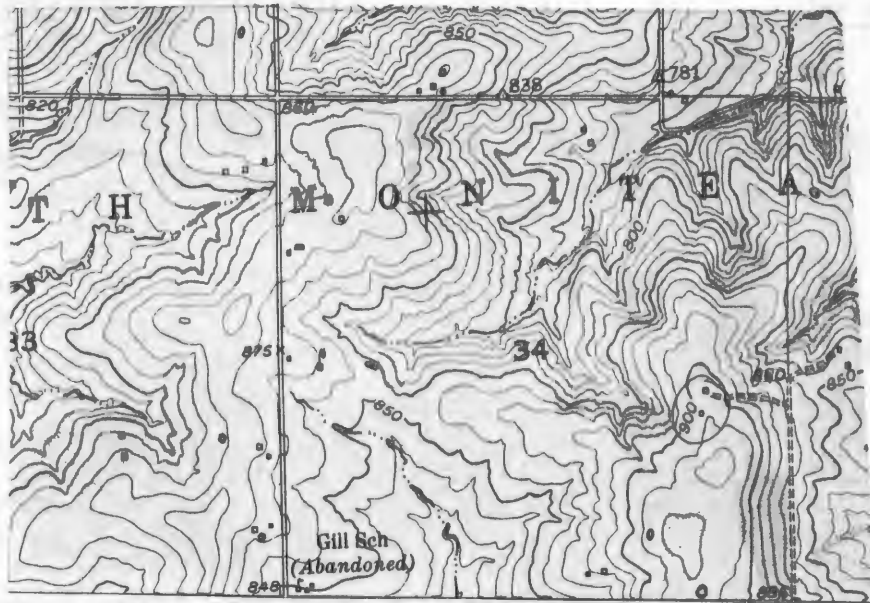
CLARKSBURG QUAD 7.5' USGS





HISTORIC INVENTORY

1 No SM-50		4 Present Name(s) Smith Property		1144	
2 County Cooper		5 Other Name(s)			
3 Location of Negatives Friends of Historic Boonville		Hodler Residence			
6 Specific Location NE 1/4 of SE 1/4 of Section 34 T46N, R16W.		16 Thematic Category c 1900-1910		28 No. of Stories 1	
7 City or Town S. Moniteau		17 Date(s) or Period c 1900-1910		29 Basement? Yes <input checked="" type="checkbox"/> No	
8 Site Plan with North Arrow		18 Style or Design Vernacular with Queen Anne Affinities 12		30 Foundation Material stone, concrete	
		19 Architect or Engineer		31 Wall Construction frame	
		20 Contractor or Builder F. D. Martin		32 Roof Type & Material cross gable, asphalt s	
9 Coordinates Lat Clarksburg Long 15/529940/4283575		21 Original Use, if apparent residence		33 No. of Bays Front 4 Side 1	
10 Site: <input checked="" type="checkbox"/> Building <input checked="" type="checkbox"/> Structure: <input checked="" type="checkbox"/> Object: <input checked="" type="checkbox"/>		22 Present Use residence (rental)		34 Wall Treatment clapboard	
11 On National Register? Yes <input type="checkbox"/> No <input checked="" type="checkbox"/>		23 Ownership Public <input type="checkbox"/> Private <input checked="" type="checkbox"/>		35 Plan Shape L	
12 Is It Eligible? Yes <input checked="" type="checkbox"/> No <input type="checkbox"/>		24 Owner's Name & Address, if known Mary Smith 321 Spruce St. Boonville, Mo. 65233		36 Changes (Explain in #42) Addition <input checked="" type="checkbox"/> Altered <input type="checkbox"/> Moved <input type="checkbox"/>	
13 Part of Estab. Hist. Dist.? Yes <input type="checkbox"/> No <input checked="" type="checkbox"/>		25 Open to Public? Yes <input type="checkbox"/> No <input checked="" type="checkbox"/>		37 Condition Interior <input type="checkbox"/> Exterior good	
14 District Potentially? Yes <input type="checkbox"/> No <input checked="" type="checkbox"/>		26 Local Contact Person or Organization Friends of Historic Boonville		38 Preservation Underway? Yes <input type="checkbox"/> No <input checked="" type="checkbox"/>	
15 Name of Established District		27 Other Surveys in Which Included		39 Endangered? By What? Yes <input type="checkbox"/> No <input checked="" type="checkbox"/>	
42 Further Description of Important Features The 2 bay pent front porch has turned posts and is accented by Queen Anne fan brackets. It caps the paired primary entrances. Also accenting the structure is a raking cornice on the gable ends. Windows are 2-over-2 and trabeated. The gable ell extending to the rear has a pent addition to the S and a later and larger pent section on its N.		40 Visible from Public Road? Yes <input type="checkbox"/> No <input checked="" type="checkbox"/>		41 Distance from and Frontage on Road	
43 History and Significance The dwelling is believed to have been built by F. D. Martin. The next owner was Harold Smith. Upon his death his widow, the present owner moved to Boonville and utilized the dwelling as rental property.		44 Description of Environment and Outbuildings Sitting in a fenced yard, the house faces E. A vertical board, gabled shed and a gabled shed covered by corrugated metal is to the W.		Photo	
45 Sources of Information 1915 Standard Atlas of Cooper County, Mo. Interview with W. H. Hodler, 8/80		46 Prepared by L. Harper / J. Higbie		47 Organization Friends of Historic Boonville	
		48 Date 8/80		49 Revision Date(s)	



CLARKSBURG QUAD 7.5' USGS

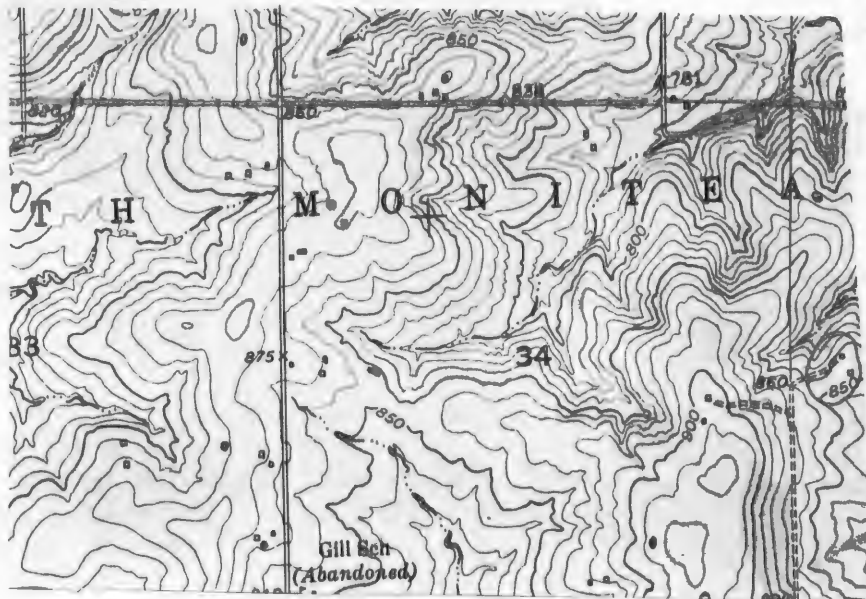




HISTORIC INVENTORY

1 No SM-51		4 Present Name(s) Long Residence		1145	
2 County Cooper		5 Other Name(s)			
3 Location of Negatives Friends of Historic Boonville		6 Specific Location NW 1/4 of SW 1/4 of Section 35 T46N, R16W Hwy 40. Disgah			
7 City or Town S. Moniteau		16 Thematic Category pre-1897		28 No. of Stories 2	
8 Site Plan with North Arrow		17 Date(s) or Period pre-1897		29 Basement? Yes No	
		18 Style or Design Vernacular-I House 09		30 Foundation Material concrete	
		19 Architect or Engineer		31 Wall Construction frame	
		20 Contractor or Builder		32 Roof Type & Material hip, asphalt sh.	
		21 Original Use, if apparent residence		33 No. of Bays Front 4 Side 1	
		22 Present Use residence		34 Wall Treatment clapboard	
		23 Ownership Public <input type="checkbox"/> Private <input checked="" type="checkbox"/>		35 Plan Shape rec.	
		24 Owner's Name & Address, if known Kenneth Long Box 17, Rt. 1 Clarksburg, Mo. 65025		36 Changes (Explain in #42) Addition <input checked="" type="checkbox"/> Altered <input type="checkbox"/> Moved <input type="checkbox"/>	
9 Coordinates Lat Long		25 Open to Public? Yes <input type="checkbox"/> No <input checked="" type="checkbox"/>		37 Condition Interior Exterior good	
10 Site <input checked="" type="checkbox"/> Building <input checked="" type="checkbox"/>		26 Local Contact Person or Organization Friends of Historic Boonville		38 Preservation Underway? Yes No <input checked="" type="checkbox"/>	
11 On National Register? Yes <input type="checkbox"/> No <input checked="" type="checkbox"/>		27 Other Surveys in Which Included		39 Endangered? By What? Yes No <input checked="" type="checkbox"/>	
12 Is II Eligible? Yes <input checked="" type="checkbox"/> No <input type="checkbox"/>				40 Visible from Public Road? Yes <input checked="" type="checkbox"/> No	
13 Part of Estab. Hist. Dist.? Yes <input type="checkbox"/> No <input checked="" type="checkbox"/>				41 Distance from and Frontage on Road	
14 District Potential? Yes <input type="checkbox"/> No <input checked="" type="checkbox"/>					
15 Name of Established District					
42 Further Description of Important Features The central chimney has a corbelled cap. Windows are trabeated and 2-over-2. Corner boards are capped so as to form pilasters. On the primary facade there are 2 entrances at each level and a 1920's bungalow porch with battered columns. Extending to the rear is a 1 story gable ell with an end chimney and a pent addition to the E.					
43 History and Significance The structure is listed in 1897 Atlas as belonging to Flegler and Pierce and by 1915 it was the residence of Aubrey Reaves and remained in the Reaves family at least until 1959. In 1975 it was the property of Earl Elliott. The present owner is the owner of Tipton's IGA Store.					
44 Description of Environment and Outbuildings The house sits at the end of a long lane and faces S. Within its fenced yard is 1 outbuilding: a gable shed with a pent N addition and all covered with corrugated metal. Other farm buildings are to the SE.					
45 Sources of Information 1897 Illustrated Historical Atlas of Cooper County, Mo. 1915 Standard Atlas of Cooper County, Mo. Interview with W.H. Hodler, 1909 Soil Survey Map 1959 Map of Cooper County, Mo. 8/80					
46 Prepared by L. Harper / J. Higbie					
47 Organization Friends of Historic Boonville					
48 Date 8/80					
49 Revision Date(s)					

Photo




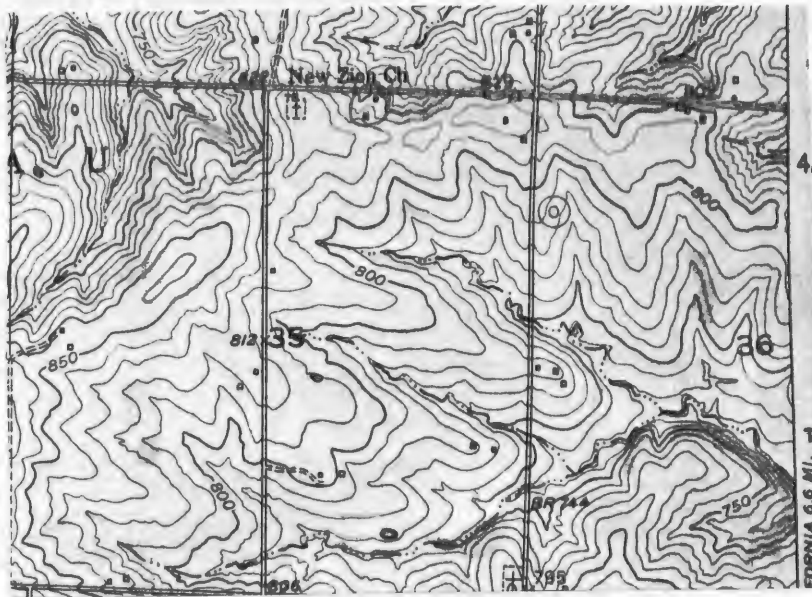
CLARKSBURG QUAD 7.5' USGS





HISTORIC INVENTORY

1 No SM-32		4 Present Name(s) Dick Residence	
2 County Cooper		1126	
3 Location of Negatives Friends of Historic Boonville		5 Other Name(s) Martin Place	
6 Specific Location NW 1/4 of NE 1/4 of Section 35 T46N, R16W <i>key to Pisgah</i>		16 Thematic Category	
7 City or Town If Rural, Township & Vicinity S. Moniteau		17 Date(s) or Period c 1890's	
8 Site Plan with North Arrow 		18 Style or Design Vernacular 12	
9 Coordinates Lat Long UTM Clarksburg 15/531415/4284510		19 Architect or Engineer	
10 Site Structure Building X Object		20 Contractor or Builder	
11 On National Register? Yes <input type="checkbox"/> No <input checked="" type="checkbox"/>		21 Original Use, if apparent residence	
12 Is It Eligible? Yes <input checked="" type="checkbox"/> No <input type="checkbox"/>		22 Present Use residence	
13 Part of Estab Hist Dist? Yes <input type="checkbox"/> No <input checked="" type="checkbox"/>		23 Ownership Public <input type="checkbox"/> Private <input checked="" type="checkbox"/>	
14 District Potent? Yes <input type="checkbox"/> No <input checked="" type="checkbox"/>		24 Owner's Name & Address, if known Lawrence Dick Route 1 Clarksburg, Mo.	
15 Name of Established District		25 Open to Public? Yes <input type="checkbox"/> No <input checked="" type="checkbox"/>	
42 Further Description of Important Features The house has 2 entrances on its primary facade where there is a concrete stoop. Windows are 2-over-2, attenuated and trabeated. Extending to the rear is a gable ell with pent additions to its S,E and West. On the interior the millwork is very plain and chimneys serve stoves.		26 Local Contact Person or Organization Friends of Historic Boonville	
43 History and Significance Charlie Martin purchased the property from a Mr. York and moved this house here about 1900. He sold it in 1903 to J. Walter Wilson who sold 48 acres to Eva Whittaker in 1921. She sold it to her daughter and son-in-law, Mr. Mrs. Lawrence Dick, in 1932.		27 Other Surveys in Which Included	
44 Description of Environment and Outbuildings The house faces N onto the county road. To the E is a concrete cistern, to the S is an earthen cellar with a gabled frame entrance shed.		28 No. of Stories 1	
45 Sources of Information Interview with Mrs. Sylvia Lovern (Lawrence) Dick 8/80 1897 Illustrated Historical Atlas of Cooper County, Mo. 1915 Standard Atlas of Cooper County, Mo. 1909 Soil Survey Map		29 Basement? Yes <input type="checkbox"/> No <input checked="" type="checkbox"/>	
		30 Foundation Material sand stone, concrete	
		31 Wall Construction frame	
		32 Roof Type & Material cross gable, asphalt sh	
		33 No. of Bays Front 4 Side 1	
		34 Wall Treatment masonite siding	
		35 Plan Shape rec.	
		36 Changes (Explain in #42) Addition <input checked="" type="checkbox"/> Altered <input checked="" type="checkbox"/> Moved <input checked="" type="checkbox"/>	
		37 Condition Interior good Exterior good	
		38 Preservation Underway? Yes <input type="checkbox"/> No <input checked="" type="checkbox"/>	
		39 Endangered? By What? Yes <input type="checkbox"/> No <input checked="" type="checkbox"/>	
		40 Visible from Public Road? Yes <input checked="" type="checkbox"/> No <input type="checkbox"/>	
		41 Distance from and Frontage on Road	
		Photo	
		46 Prepared by L. Harper/ J. Higbie	
		47 Organization Friends of Historic Boonville	
		48 Date 8/80	
		49 Revision Date(s)	

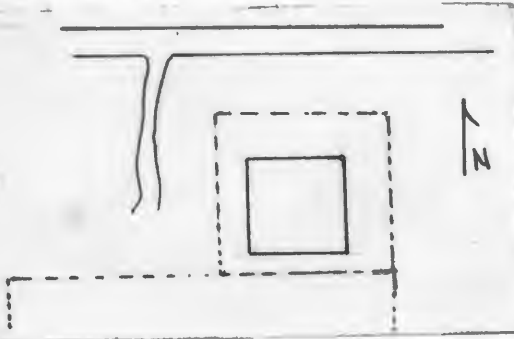



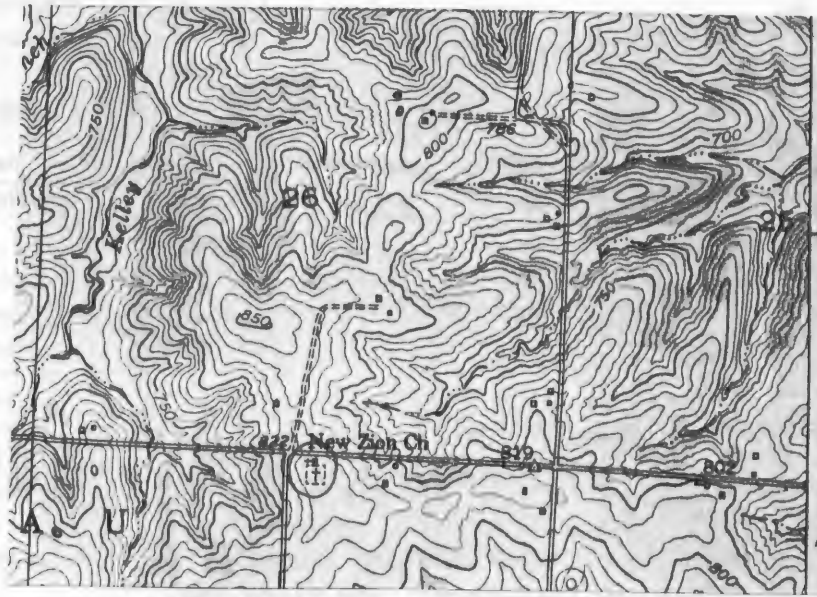
CLARKSBURG QUAD 7.5' USGS





HISTORIC INVENTORY

1 No SM-33		4 Present Name(s) New Zion Church 1127	
2 County Cooper		5 Other Name(s) New Zion Cumberland Presbyterian Church	
3 Location of Negatives Friends of Historic Boonville			
6 Specific Location NW 1/4 of NE 1/4 of Section 35 T46N, R16W. <i>How D Pisgah</i>		16 Thematic Category	
7 City or Town If Rural, Township & Vicinity S, Moniteau		17 Date(s) or Period 1879	
8 Site Plan with North Arrow 		18 Style or Design Vernacular 72	
9 Coordinates UTM Lat <i>Clarksburg</i> Long 15/531160/4284520		19 Architect or Engineer	
10 Site Structure Building <input checked="" type="checkbox"/> Object <input type="checkbox"/>		20 Contractor or Builder Charles Kitchell and Micheal Minstel	
11 On National Register? Yes <input type="checkbox"/> No <input checked="" type="checkbox"/>		21 Original Use, if apparent church	
12 Is It Eligible? Yes <input type="checkbox"/> No <input type="checkbox"/>		22 Present Use empty	
13 Part of Estab Hist Dist? Yes <input type="checkbox"/> No <input checked="" type="checkbox"/>		23 Ownership Public <input type="checkbox"/> Private <input checked="" type="checkbox"/>	
14 District Potent? Yes <input type="checkbox"/> No <input checked="" type="checkbox"/>		24 Owner's Name & Address, if known New Zion Cemetery Assoc.	
15 Name of Established District		25 Open to Public? Yes <input type="checkbox"/> No <input checked="" type="checkbox"/>	
42 Further Description of Important Features The gable end faces front and has 2 entrances and a raking cornice. Windows are 6-over-6. There are no openings to the S. The building now sits on a concrete block foundation. On the interior there is now 1 aisle, wide wood floors, pressed metal ceiling with an egg and dart molding and plain millwork except for a molded chair rail. The chancel area has a stage, pulpit, and piano. Two stoves heat the room.		26 Local Contact Person or Organization Friends of Historic Boonville	
43 History and Significance Church was founded in 1871 by W. W. Branin. On Nov 30, 1878, Ed & Hannah Wigton gave 2 acres of land for church building. Building specification were determined and recorded as a frame building 26' X 40" with 2 aisles. Pews to the sides were to be 5'; those in the center to be 10'. Completed in 1879 the building cost was \$800.00. The church was disbanded in 1925. It is maintained by the New Zion Cemetery Assoc. and is used for funerals and family reunions. A large bronze chandelier has been removed but is retained by Assoc		27 Other Surveys in Which Included	
44 Description of Environment and Outbuildings The church faces N and sits within a fenced yard. The cemetery is to the immediate S and W. There are no outbuildings.		28 No of Stories 1	
45 Sources of Information History of Howard & Cooper County 1883, p. 45		29 Basement? Yes <input type="checkbox"/> No <input checked="" type="checkbox"/>	
		30 Foundation Material concrete block	
		31 Wall Construction frame	
		32 Roof Type & Material gable, asphalt sh.	
		33 No of Bays Front 2 Side 3	
		34 Wall Treatment clapboard	
		35 Plan Shape rec.	
		36 Changes (Explain in #42) Addition <input checked="" type="checkbox"/> Altered <input checked="" type="checkbox"/> Moved <input type="checkbox"/>	
		37 Condition Interior <u>good</u> Exterior <u>good</u>	
		38 Preservation Underway? Yes <input checked="" type="checkbox"/> No <input type="checkbox"/>	
		39 Endangered? By What? Yes <input type="checkbox"/> No <input checked="" type="checkbox"/>	
		40 Visible from Public Road? Yes <input checked="" type="checkbox"/> No <input type="checkbox"/>	
		41 Distance from and Frontage on Road	
		Photo 	
		46 Prepared by L. Harper / J. Higbie	
		47 Organization Friends of Historic Boonville	
		48 Date 8/80	
		49 Revision Date(s)	



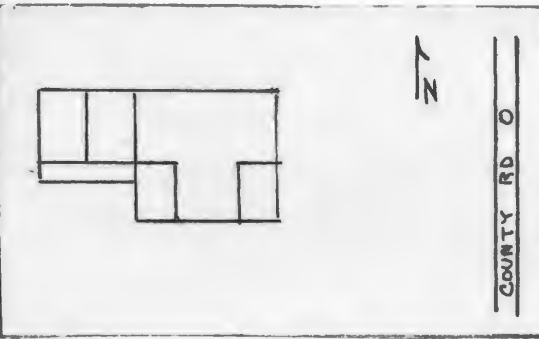

CLARKSBURG QUAD 7.5' USGS

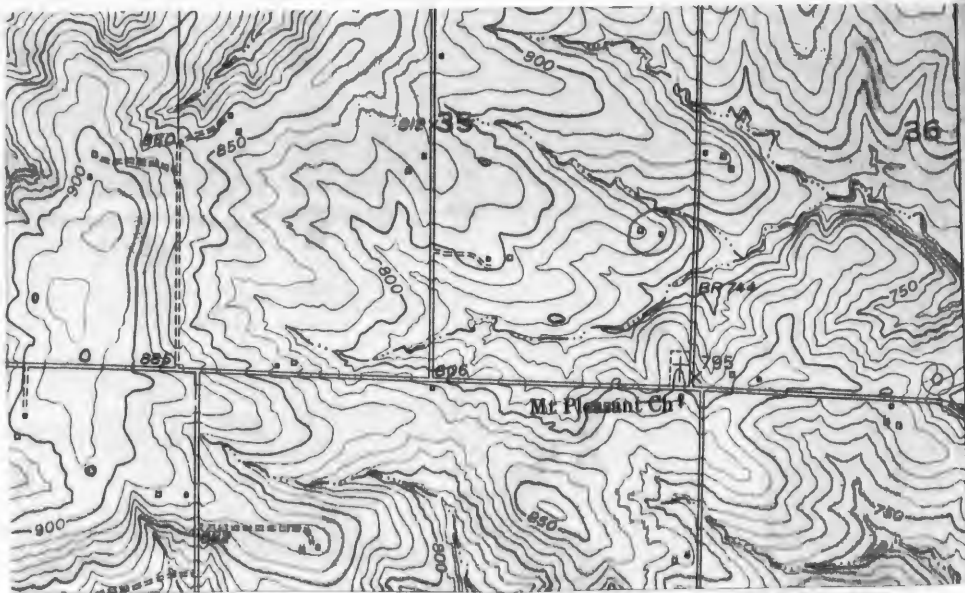




NEW 2100
CP CHURCH
1918

HISTORIC INVENTORY

1. No. SM-12		4. Present Name(s) Elliot Property		1105	
2. County Cooper		5. Other Name(s)			
3. Location of Negatives Friends of Historic Boonville					
6. Specific Location NE 1/4 of SE 1/4 of Section 35 T46N, R16W. Hwy 40 Pisgah		16. Thematic Category		28. No. of Stories 1	
7. City or Town If Rural, Township & Vicinity S. Moniteau		17. Date(s) or Period before 1912		29. Basement? Yes No x	
8. Site Plan with North Arrow		18. Style or Design Vernacular with Queen Anne Affinities		30. Foundation Material stone	
		19. Architect or Engineer		31. Wall Construction frame	
		20. Contractor or Builder		32. Roof Type & Material cross gable, asphalt sh	
9. Coordinates UTM Lat California N Long 15/531770/4283365		21. Original Use, if apparent residence		33. No. of Bays Front 3 Side 2	
10. Site: Building x Structure: Object: x		22. Present Use abandoned		34. Wall Treatment clapboard	
11. On National Register? Yes: No: x		23. Ownership Public: Private: x		35. Plan Shape rec.	
12. Is Eligible? Yes: No: x		24. Owner's Name & Address, if known James Elliot Route 1 Clarksburg, Mo.		36. Changes (Explain in #42) Addition: x Altered: Moved:	
13. Part of Estab. Hist. Dist.? Yes: No: x		25. Open to Public? Yes: No: x		37. Condition Interior: deteriorated Exterior: deteriorated	
14. District Potent'l? Yes: No: x		26. Local Contact Person or Organization Friends of Historic Boonville		38. Preservation Underway? Yes: No: x	
15. Name of Established District		27. Other Surveys in Which Included		39. Endangered? By What? Yes: x No:	
42. Further Description of Important Features The structure has 2 primary entrances and a pent porch to the SE. There is a pent addition to the SW. Extending to the W is a gable ell. Windows are 2-over-2, trabeated and attenuated.				40. Visible from Public Road? Yes: x No:	
43. History and Significance The structure was the farm residence of S. D. Martin (1912, 1915). By 1959, it was owned by A. L. Feavis. Prior to 1975 the present owner obtained the property.				41. Distance from and Frontage on Road	
44. Description of Environment and Outbuildings Sitting back from the road, the building faces E. There are no remaining outbuildings.					
45. Sources of Information 1915 Standard Atlas of Cooper County, Mo. Cooper County Directory 1912-13, Maloney & Knowles Pub. Co., p. 219 1959 Cooper County Map 1975 Rural Resident Locator, Cooper County, Mo.		46. Prepared by L. Harper / J. Higbie		47. Organization Friends of Historic Boonville	
		48. Date 8/80		49. Revision Date(s)	



CALIFORNIA N. QUAD 7.5' USGS.





HISTORIC INVENTORY

1 No SM-5		4 Present Name(s) Schmidt Property		1100	
2 County Cooper		5 Other Name(s)			
3 Location of Negatives Friends of Historic Boonville		Pealer Family Place			
6 Specific Location NE 1/4 of NE 1/4 of Section 35 T46N, R16W. Hwy 40 Pisgah		16 Thematic Category		28 No. of Stories 2	
7 City or Town If Rural, Township & Vicinity S. Moniteau		17 Date(s) or Period 1873		29 Basement? Yes No <input checked="" type="checkbox"/>	
8 Site Plan with North Arrow		18 Style or Design Vernacular with Italianate affinities		30 Foundation Material stone	
		19 Architect or Engineer		31 Wall Construction timber frame	
		20 Contractor or Builder J. C. Pealer		32 Roof Type & Material hip, asphalt sh.	
		21 Original Use, if apparent residence		33 No. of Bays Front 3 Side 2	
		22 Present Use abandoned		34 Wall Treatment clapboard	
		23 Ownership Public <input type="checkbox"/> Private <input checked="" type="checkbox"/>		35 Plan Shape rec.	
		24 Owner's Name & Address, if known L. A. Schmidt Route 2 California, Mo.		36 Changes (Explain in #42) Addition <input checked="" type="checkbox"/> Altered <input checked="" type="checkbox"/> Moved <input type="checkbox"/>	
9 Coordinates UTM Lat Clarksburg Long 15/531825/4284435		25 Open to Public? Yes <input type="checkbox"/> No <input checked="" type="checkbox"/>		37 Condition Interior deteriorated Exterior deteriorated	
10 Site Building Structure Object		26 Local Contact Person or Organization Friends of Historic Boonville		38 Preservation Underway? Yes No <input checked="" type="checkbox"/>	
11 On National Register? Yes <input type="checkbox"/> No <input checked="" type="checkbox"/>		27 Other Surveys in Which Included		39 Endangered? By What? Yes <input checked="" type="checkbox"/> No	
12 Is It Eligible? Yes <input checked="" type="checkbox"/> No <input type="checkbox"/>				40 Visible from Public Road? Yes <input checked="" type="checkbox"/> No	
13 Part of Estab. Hist. Dist.? Yes <input type="checkbox"/> No <input checked="" type="checkbox"/>				41 Distance from and Frontage on Road	
14 District Potent? Yes <input type="checkbox"/> No <input checked="" type="checkbox"/>					
15 Name of Established District					

42 Further Description of Important Features A hip roof, bracketed eaves and ornate 1st story window trim embellish this residence. Built in several sections the entrance is off center and has a transom. The S window of this primary facade (E) has been altered to a large window. Most windows appear to have been 2-Over-2. The corner boards form pilasters. To the S is evidence of a gable and pent addition now razed. On the interior the S room has a stair along the W wall which had a (see reverse)

Photo

43 History and Significance The structure was built by J. C. Pealer, an immigrant from Ohio, for his residence. Subsequent owners were Don Wilson (1915), Brant Hunt, Steve Martin and Joe Hampton. The present owners obtained the structure and surrounding farm land in 1941 and resided there until 1962. At the later date they built their present residence.

L. A. Schmidt relates that the structure was built in two stages. (see reverse)

44 Description of Environment and Outbuildings The residence faces E onto County Road 0. Presently a new residence sits between it and the road. Outbuildings are to the S. A graveled county road running E to W is to the N of the property.

45 Sources of Information
1874 Map of Cooper County, Mo.
1877 Atlas Map of Cooper County, Mo.
(see reverse)

46 Prepared by
L. Harper/J. Higbie
47 Organization Friends of
Historic Boonville
48 Date 8/80
49 Revision Date(s)

42. (cond't) turned balustrade and newel. The millwork of the N room is ornate with distinctly carved moldings and panels beneath the windows. The N room is divided into a large room (E) and a small narrow room (W).
43. (cond't) The first stage consisted of a "vertical log kitchen, razed in 1979" and the Southern portion of the existing structure. The 2nd North Section was built at a later date. A detached summer kitchen approximately 12 feet square was located approximately 60 feet to the structure's South. This too was razed in 1979. In 1901 Rolla D. Pealer, son of J. C., established a store at the road intersection. Soon a postoffice was established and the area became known as Lakota. The date of razing of this store is 1931. During World War I the store which was vacant, was used as a Red Cross sewing center for the area. Mr. S. D. Martin razed the building.
45. (cond't) 1897 Illustrated Historical Atlas of Cooper County, Mo.
 1915 Standard Atlas of Cooper County, Mo.
History of Cooper County, Mo. 1919, W. F. Johnson, p. 924
 1905 Soil Survey Map
 Interview with Mr. & Mrs. L. A. Schmidt, 8/80
 Interview with Mrs. Lawrence Dick, 8/80

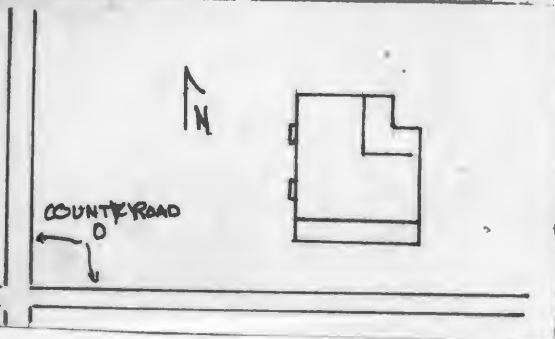


CLARKSBURG QUAD 7.5' USGS.

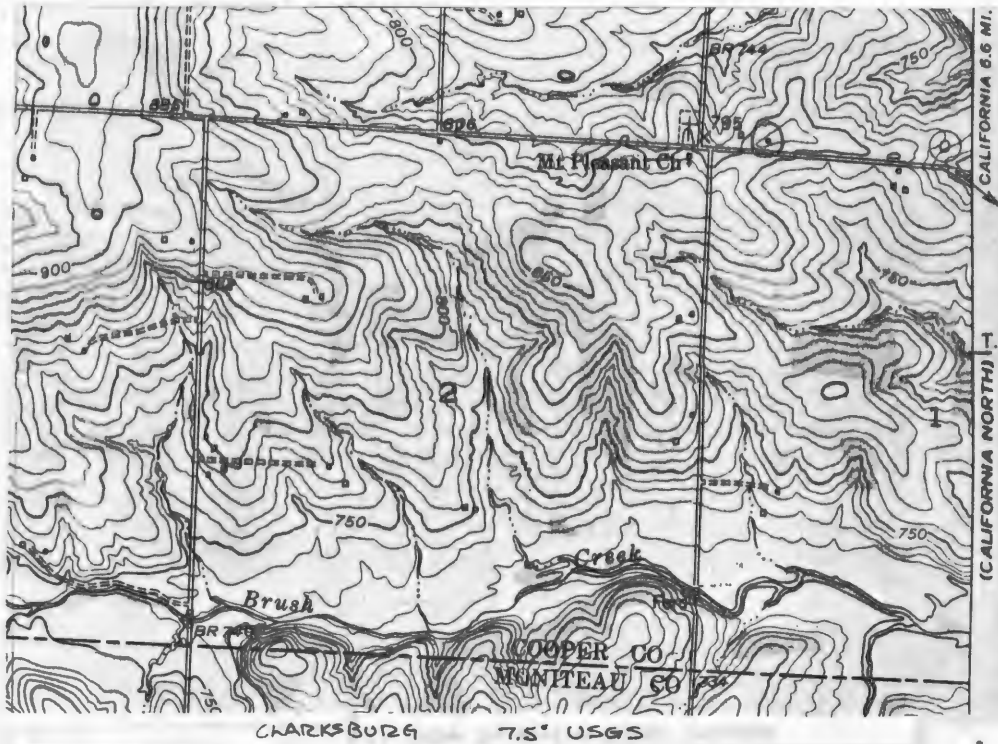




HISTORIC INVENTORY

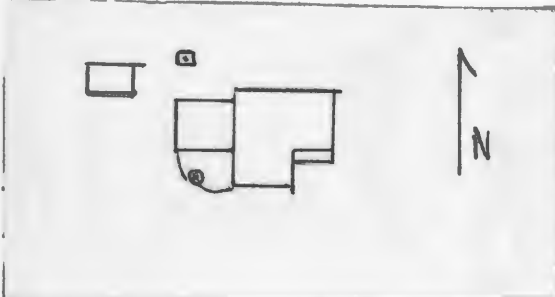
1 No SM-19		4 Present Name(s) Gillilan Property		11/2	
2 County Cooper		5 Other Name(s) "Vaughn Place"			
3 Location of Negatives Friends of Historic Boonville					
6 Specific Location SW 1/4 of SW 1/4 of Section 36 Hwy. 0 T46N, R16W Pisgah		16 Thematic Category		28 No. of Stories 2	
7 City or Town If Rural: Township & Vicinity S. Moniteau		17 Date(s) or Period c 1900		29 Basement? Yes <input checked="" type="checkbox"/> No	
8 Site Plan with North Arrow		18 Style or Design Vernacular I House		30 Foundation Material stone, concrete	
		19 Architect or Engineer G. B. Vaughn		31 Wall Construction frame	
		20 Contractor or Builder		32 Roof Type & Material gable, asphalt sh.	
9 Coordinates UTM Lat <u>Clarkburg</u> Long 15/532075/4282895		21 Original Use, if apparent residence		33 No. of Bays Front 5 Side 1	
10 Site: Building <input checked="" type="checkbox"/> Structure: Object <input type="checkbox"/>		22 Present Use abandoned		34 Wall Treatment asbestos siding	
11 On National Register? Yes <input type="checkbox"/> No <input checked="" type="checkbox"/>		23 Ownership Public <input type="checkbox"/> Private <input checked="" type="checkbox"/>		35 Plan Shape L	
12 Is It Eligible? Yes <input checked="" type="checkbox"/> No <input type="checkbox"/>		24 Owner's Name & Address, if known Dean Gillilan California, Mo.		36 Changes (Explain in #42) Addition <input checked="" type="checkbox"/> Altered <input type="checkbox"/> Moved <input type="checkbox"/>	
13 Part of Estab. Hist. Dist.? Yes <input type="checkbox"/> No <input checked="" type="checkbox"/>		25 Open to Public? Yes <input type="checkbox"/> No <input checked="" type="checkbox"/>		37 Condition Interior <input type="checkbox"/> Exterior <u>fair</u>	
14 District Potent.? Yes <input type="checkbox"/> No <input checked="" type="checkbox"/>		26 Local Contact Person or Organization Friends of Historic Boonville		38 Preservation Underway? Yes <input type="checkbox"/> No <input checked="" type="checkbox"/>	
15 Name of Established District		27 Other Surveys in Which Included abandoned		39 Endangered? By What? Yes <input checked="" type="checkbox"/> No	
42 Further Description of Important Features A later bungaloid porch extends the length of the primary facade. It has a concrete stoop, molded concrete block piers and battered columns. Windows are 2-over-2. To the rear is a 1 story ell with a W entrance and concrete stoop. A new pent addition is to the NE. There is a cellar entrance to the W.		40 Visible from Public Road? Yes <input type="checkbox"/> No <input checked="" type="checkbox"/>		41 Distance from and Frontage on Road	
43 History and Significance The structure built between 1897 and 1905 by G. B. Vaughn and replaced an earlier structure. By 1959, it was the property of Glen Gillilan, but is presently owned by Dean Gillilan, a turkey farmer.		44 Description of Environment and Outbuildings Located near the County Road 0, the residence faces S. There is a gable outbuilding to the NW. Outbuildings to the NE are newer and are associated with a large poultry business.		Photo	
45 Sources of Information 1905 Soil Survey Map 1877 Atlas Map of Cooper County, Mo. (see reverse)		46 Prepared by L. Harper / J. Higbie		47 Organization Friends of Historic Boonville	
		48 Date 8/80		49 Revision Date(s)	

45. (cond't) 1897 Illustrated Historical Atlas of Cooper County, Mo.
1915 Standard Atlas of Cooper County, Mo.
Rural Resident Locator, Cooper County, Mo. 1975

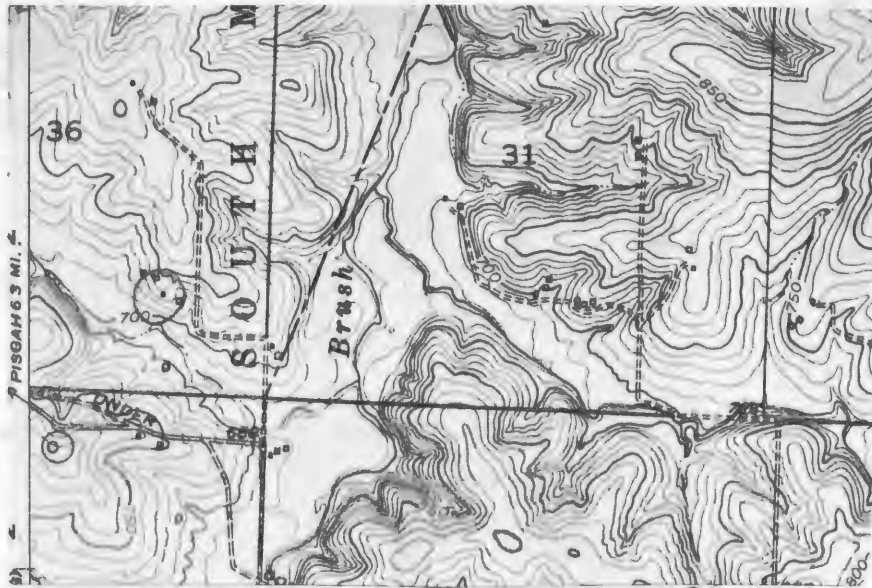




HISTORIC INVENTORY

1 No. SM-21		4 Present Name(s) Bölinger Property		1114 house	
2 County Cooper		5 Other Name(s)		1115 barn	
3 Location of Negatives Friends of Historic Boonville					
6 Specific Location SE ¼ of SE ¼ of Section 36 T46N, R16W Pisgah		16 Thematic Category		28 No. of Stories 1	
7 City or Town If Rural, Township & Vicinity S. Moniteau		17 Date(s) or Period c 1890's		29 Basement? Yes <input checked="" type="checkbox"/> No	
8 Site Plan with North Arrow		18 Style or Design Vernacular		30 Foundation Material stone	
		19 Architect or Engineer		31 Wall Construction timber frame	
		20 Contractor or Builder		32 Roof Type & Material gable, hip, asphalt sh.	
9 Coordinates UTM Lat Long 15/532850/4283115		21 Original Use, if apparent residence		33 No. of Bays Front 3 Side 1	
10 Site Building Structure Object <input checked="" type="checkbox"/> <input type="checkbox"/> <input type="checkbox"/> <input type="checkbox"/>		22 Present Use abandoned		34 Wall Treatment clapboard	
11 On National Register? Yes <input type="checkbox"/> No <input checked="" type="checkbox"/>		23 Ownership Public <input type="checkbox"/> Private <input checked="" type="checkbox"/>		35 Plan Shape irreg.	
12 Is It Eligible? Yes <input checked="" type="checkbox"/> No <input type="checkbox"/>		24 Owner's Name & Address, if known Orville Bolinger Versailles St. California, Mo.		36 Changes (Explain in #42) Addition <input checked="" type="checkbox"/> Altered <input checked="" type="checkbox"/> Moved <input type="checkbox"/>	
13 Part of Estab. Hist. Dist.? Yes <input type="checkbox"/> No <input checked="" type="checkbox"/>		25 Open to Public? Yes <input type="checkbox"/> No <input checked="" type="checkbox"/>		37 Condition Interior <input type="checkbox"/> Exterior poor	
14 District Potent'l? Yes <input type="checkbox"/> No <input checked="" type="checkbox"/>		26 Local Contact Person or Organization Friends of Historic Boonville		38 Preservation Underway? Yes <input type="checkbox"/> No <input checked="" type="checkbox"/>	
15 Name of Established District		27 Other Surveys in Which Included		39 Endangered? By What? Yes <input checked="" type="checkbox"/> No	
42 Further Description of Important Features Built in at least 2 sections, the W section is on a field stone foundation, the L-shaped E section is on quarried stone. The W has a gable roof, the E is hipped roof; both have a wide entablature. Windows are 2-over-2 and trabeated. Porches in poor condition are on the SW and SE. A large cellar is under the projecting ell to the S.				40 Visible from Public Road? Yes <input checked="" type="checkbox"/> No	
43 History and Significance By 1897 until after 1925 the structure was the residence of Aaron Lehr. Upon his death it was purchased by the present owner.				41 Distance from and Frontage on Road	
44 Description of Environment and Outbuildings Now reached by a lane, the residence faces S. Two cisterns remain; one to the NW and one as part of the SW porch. Only 1 outbuilding remains—a gabled shed—to the W. A frame barn and frame shed are to the NW.				Photo	
45 Sources of Information Illustrated Historical Atlas of Cooper County, Mo. 1897 1909 Soil Survey Map of Cooper County, Mo. 1925 Plat of Cooper County, Mo. Interview with Loy Martin, 8/80		46 Prepared by J. Higbie		47 Organization Friends of Historic Boonville	
		48 Date 8/80		49 Revision Date(s)	

CP-A5-002-962

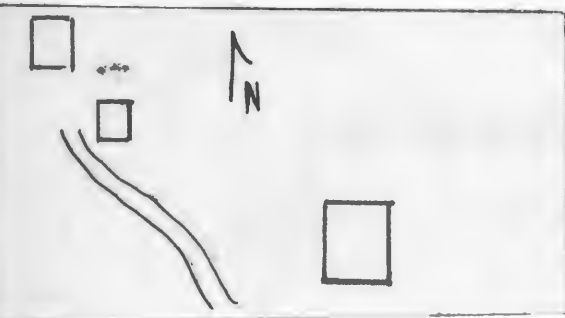



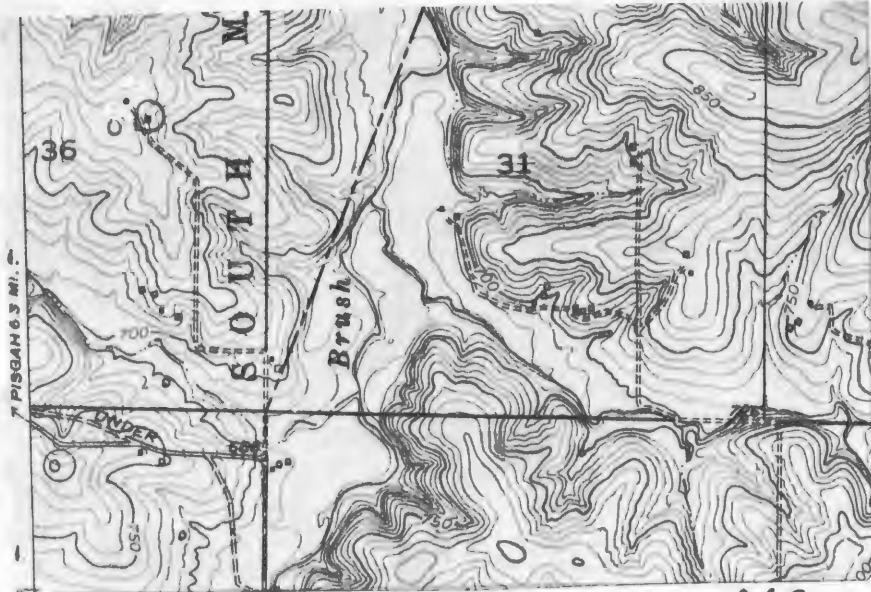
California N. Quad 7.5' USGS





HISTORIC INVENTORY

1 No SM-22		4 Present Name(s) Bolinger Property 1116	
2 County Cooper		5 Other Name(s) Barn	
3 Location of Negatives Friends of Historic Boonville			
6 Specific Location SE 1/4 of NE 1/4 of Section 36 T46N, R16N AUG 10 Pisgah		16 Thematic Category	
7 City or Town If Rural, Township & Vicinity S. Moniteau		17 Date(s) or Period c 1870's	
8 Site Plan with North Arrow 		18 Style or Design Vernacular 99	
9 Coordinates UTM Lat Long 15/532750/4283790		19 Architect or Engineer	
10 Site Structure Building Object		20 Contractor or Builder	
11 On National Register? Yes <input type="checkbox"/> No <input checked="" type="checkbox"/>		21 Original Use, if apparent barn	
12 Is It Eligible? Yes <input checked="" type="checkbox"/> No <input type="checkbox"/>		22 Present Use barn	
13 Part of Estab Hist Dist? Yes <input type="checkbox"/> No <input checked="" type="checkbox"/>		23 Ownership Public <input type="checkbox"/> Private <input checked="" type="checkbox"/>	
14 District Potenti'l? Yes <input type="checkbox"/> No <input checked="" type="checkbox"/>		24 Owner's Name & Address, if known Orville Bolinger Versailles St. California, Mo.	
15 Name of Established District		25 Open to Public? Yes <input type="checkbox"/> No <input checked="" type="checkbox"/>	
42 Further Description of Important Features Measuring approximately 40' X 60' the large barn is built of mortise and tendon construction. The foundation is of both sandstone and limestone. The W facade's 1st story is at ground level. The E facade's basement level is exposed, is undercut and allows for a shelter to animals. This area is the weak spot since the stone piers and upright supports are now leaning. A small wood cupola sits centrally on the roof's ridge. (see attached)		26 Local Contact Person or Organization Friends of Historic Boonville	
43 History and Significance The barn is associated with the John Buhler farm (1897). Subsequent owners were the Hornbecks, and G. G. Geiger.		27 Other Surveys in Which Included	
44 Description of Environment and Outbuildings The barn is now associated with a c1930's house of no significance. The house sits to the NW of the barn.		28 No. of Stories 2	
45 Sources of Information Illustrated Historical Atlas of Cooper County, Mo., 1897 Standard Atlas of Cooper County, Mo., 1915 Interview with Loy Martin 8/80		29 Basement? Yes <input type="checkbox"/> No <input checked="" type="checkbox"/>	
		30 Foundation Material quarried & field stone	
		31 Wall Construction half timbering	
		32 Roof Type & Material gable, asphalt sh.	
		33 No. of Bays Front Side	
		34 Wall Treatment vertical board	
		35 Plan Shape rec.	
		36 Changes (Explain in #42) Addition Altered Moved	
		37 Condition Interior Exterior good	
		38 Preservation Underway? Yes <input type="checkbox"/> No <input checked="" type="checkbox"/>	
		39 Endangered? By What? Yes <input type="checkbox"/> No <input checked="" type="checkbox"/>	
		40 Visible from Public Road? Yes <input type="checkbox"/> No <input checked="" type="checkbox"/>	
		41 Distance from and Frontage on Road	
		Photo 	
		46 Prepared by L. Harper / J. Higbie	
		47 Organization Friends of Historic Boonville	
		48 Date 8/80	
		49 Revision Date(s)	



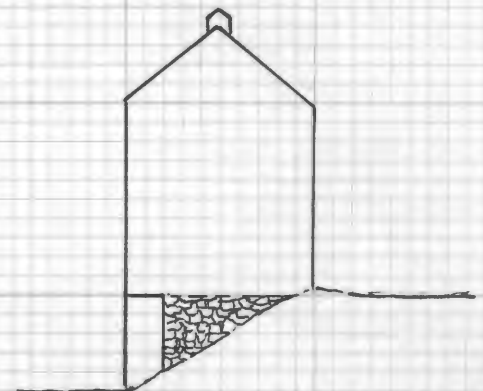
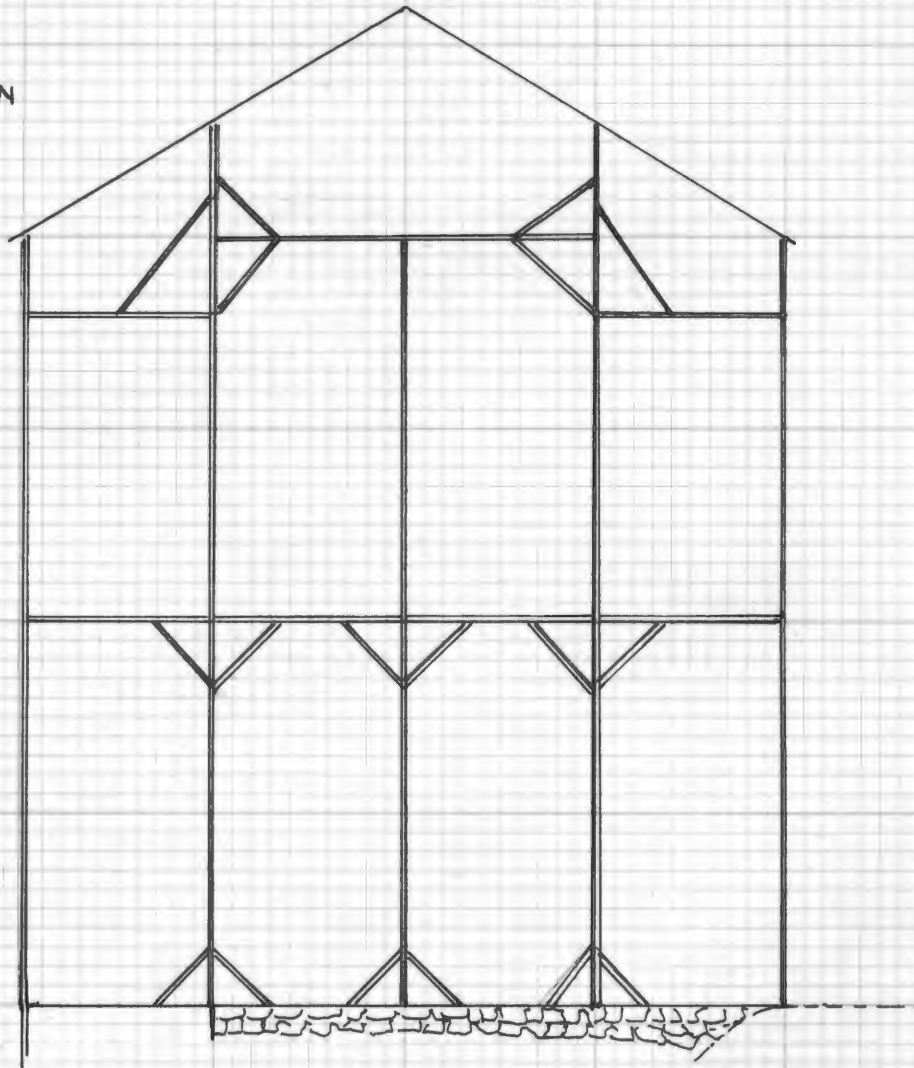
California N. Quad 7.5' USGS



SM-22

CP-AS-002-963

SIDE VIEW
CROSS SECTION
OF TRUSSING



END ELEVATION

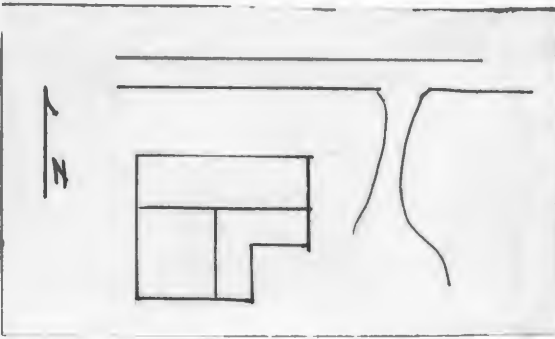
SM-22

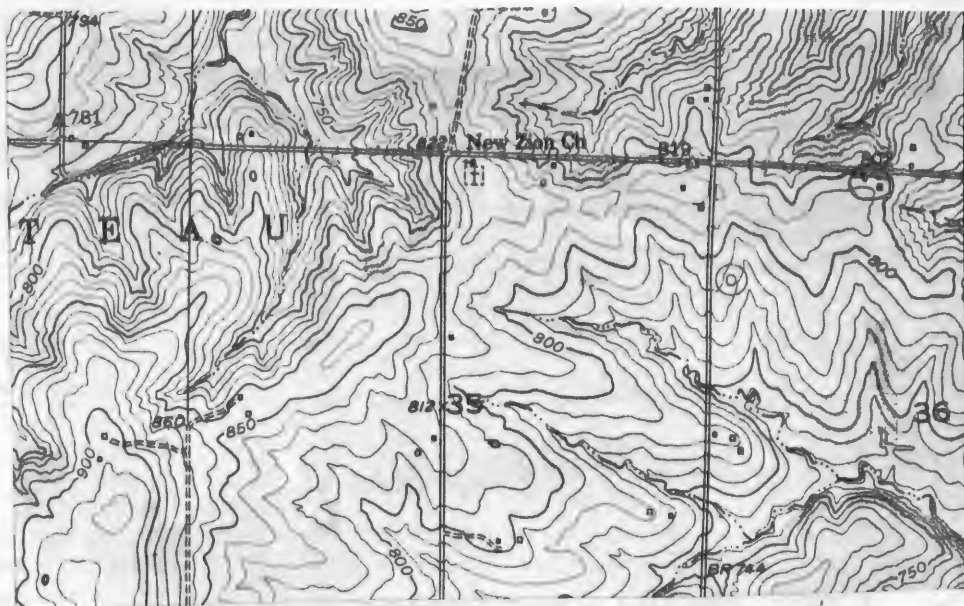






HISTORIC INVENTORY

1 No SM-6		4 Present Name(s) Roedel Residence and Farm		1101	
2 County Cooper		5 Other Name(s)			
3 Location of Negatives Friends of Historic Boonville					
6 Specific Location NE 1/4 of NW 1/4 of Section 36 T46N, R16W Nexio Pisgah		16 Thematic Category		28 No. of Stories 2	
7 City or Town II Rural, Township & Vicinity S. Moniteau		17 Date(s) or Period c. 1900		29 Basement? Yes <input checked="" type="checkbox"/> No	
8 Site Plan with North Arrow		18 Style or Design Vernacular-I house		30 Foundation Material	
		19 Architect or Engineer		31 Wall Construction frame	
		20 Contractor or Builder Milton Pealer		32 Roof Type & Material hip, asphalt sh.	
9 Coordinates UTM Lat <i>Clarkburg</i> Long 15/532410/4284450		21 Original Use, if apparent residence		33 No. of Bays Front 3 Side	
10 Site I I Structure I I Building X I Object I I		22 Present Use residence		34 Wall Treatment vinyl siding	
11 On National Register? Yes I I No <input checked="" type="checkbox"/> X		23 Ownership Public I I Private <input checked="" type="checkbox"/> X		35 Plan Shape L	
12 Is It Eligible? Yes <input checked="" type="checkbox"/> X No I I		24 Owner's Name & Address, if known Richard Roedel Route 2 California, Mo.		36 Changes (Explain in #42) Addition <input checked="" type="checkbox"/> X Altered <input checked="" type="checkbox"/> X Moved <input checked="" type="checkbox"/> X	
13 Part of Estab Hist Dist? Yes I I No <input checked="" type="checkbox"/> X		25 Open to Public? Yes I I No <input checked="" type="checkbox"/> X		37 Condition Interior Exterior good	
14 District Potent'l? Yes I I No <input checked="" type="checkbox"/> X		26 Local Contact Person or Organization Friends of Historic Boonville		38 Preservation Underway? Yes No <input checked="" type="checkbox"/> X	
15 Name of Established District		27 Other Surveys in Which Included		39 Endangered? By What? Yes No <input checked="" type="checkbox"/> X	
42 Further Description of Important Features Vinyl siding and Perma-stone siding now cover the house. It has a central entrance with a concrete stoop. Windows are 2-over-2. There is a 1 story gable ell to the rear and pent additions to the S & E. The structure was built by 1905.				40 Visible from Public Road? Yes <input checked="" type="checkbox"/> X No	
43 History and Significance Oral History indicates that the structure was built by Milton Pealer for his residence. By 1919 it was the farm residence of Luther B. Laws. Subsequent owners were Alfred Allee and Ned Snodgrass. The residence and farm were obtained by the present owner in 1954.				41 Distance from and Frontage on Road	
44 Description of Environment and Outbuildings The residence faces N and sits on an embankment. Outbuildings are to the E.				Photo	
45 Sources of Information 1897 <u>Illustrated Historical Atlas of Cooper County, Mo.</u> 1915 <u>Standard Atlas of Cooper County, Mo.</u> Interview with Mr. & Mrs. L. A. Schmidt, 8/80 <u>History of Cooper County, Mo.</u> , Johnson p. 724		46 Prepared by L. Harper/J. Higbie		47 Organization Friends of Historic Boonville	
		48 Date 8/80		49 Revision Date(s)	

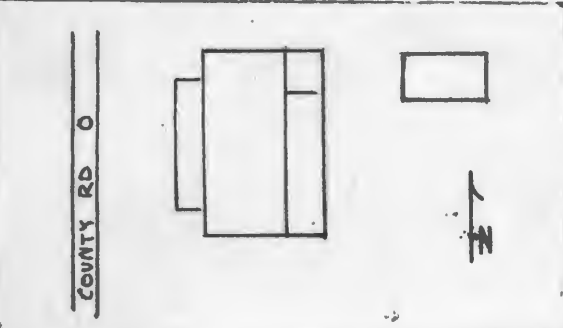


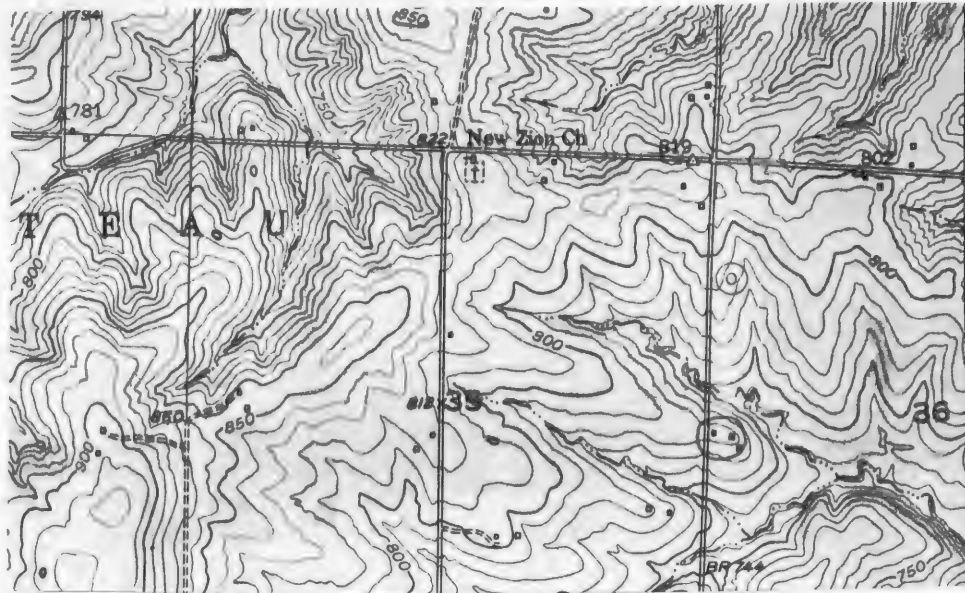
CLARKSBURG QUAD 7.5' USGS





HISTORIC INVENTORY

1 No SM-11		4 Present Name(s) Elliot Property	
2 County Cooper		5 Other Name(s) not entered	
3 Location of Negatives Friends of Historic Boonville			
6 Specific Location NW 1/4 of SW 1/4 of Section 36, T46N, R16W.		16 Thematic Category	28 No. of Stories 2
7 City or Town If Rural, Township & Vicinity S. Moniteau		17 Date(s) or Period c 1890's	29 Basement? Yes No <input checked="" type="checkbox"/>
8 Site Plan with North Arrow		18 Style or Design vernacular-I house	30 Foundation Material stone
		19 Architect or Engineer	31 Wall Construction timber frame
		20 Contractor or Builder	32 Roof Type & Material hip, asphalt sh.
9 Coordinates UTM Lat Long 15/531915/4283625		21 Original Use, if apparent residence	33 No. of Bays Front 3 Side 2
10 Site: <input type="checkbox"/> Building <input checked="" type="checkbox"/> Structure: <input type="checkbox"/> Object: <input type="checkbox"/>		22 Present Use abandoned	34 Wall Treatment clapboard
11 On National Register? Yes <input type="checkbox"/> No <input checked="" type="checkbox"/>		23 Ownership Public <input type="checkbox"/> Private <input checked="" type="checkbox"/>	35 Plan Shape rec.
12 Is It Eligible? Yes <input checked="" type="checkbox"/> No <input type="checkbox"/>		24 Owner's Name & Address, if known James Elliot Route 1 Clarksburg, Mo.	36 Changes (Explain in #42) Addition <input checked="" type="checkbox"/> Altered <input type="checkbox"/> Moved <input type="checkbox"/>
13 Part of Estab. Hist. Dist.? Yes <input type="checkbox"/> No <input checked="" type="checkbox"/>		25 Open to Public? Yes <input type="checkbox"/> No <input checked="" type="checkbox"/>	37 Condition Interior Exterior fair
14 District Potent'l? Yes <input type="checkbox"/> No <input checked="" type="checkbox"/>		26 Local Contact Person or Organization Friends of Historic Boonville	38 Preservation Underway? Yes <input type="checkbox"/> No <input checked="" type="checkbox"/>
15 Name of Established District		27 Other Surveys in Which Included	39 Endangered? By What? Yes <input checked="" type="checkbox"/> No <input type="checkbox"/> neglect
42 Further Description of Important Features Windows are gone however the trabeated headers remain. The roofline is accented by chimneys on each side of the central hall, a wide entablature and boxed eaves. The hip roofed porch which extends across the W facade and which rests on square wood columns is in deteriorated condition. The pent porch and addition to the rear is 1 story and intersects the 2nd story windows at mid point.		40 Visible from Public Road? Yes <input checked="" type="checkbox"/> No <input type="checkbox"/>	
43 History and Significance The structure was the residence of John M. Pealer, as of 1897, who may have also have been the builder. By 1915 the structure was owned by L. C. Smith. The present owner obtained the property prior to 1975.		41 Distance from and Frontage on Road	
44 Description of Environment and Outbuildings The building sits close to County Road 0 and faces W. There is 1 gable roofed vertical board shed to the immediate E.		45 Sources of Information 1897 Illustrated Historical Atlas Cooper County, Mo. 1915 Standard Atlas of Cooper County, Mo. 1975 Rural Resident Locater, Cooper County, Mo.	
46 Prepared by L. Harper / J. Higbie		47 Organization Friends of Historic Boonville	
48 Date 8/80		49 Revision Date(s)	



CLARKSBURG QUAD 7.5' USGS

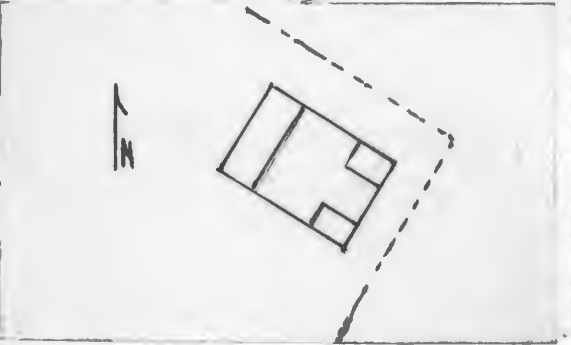




CP-AS-002-965

Office of Historic Preservation, P.O. Box 176, Jefferson City, Missouri 65101

HISTORIC INVENTORY

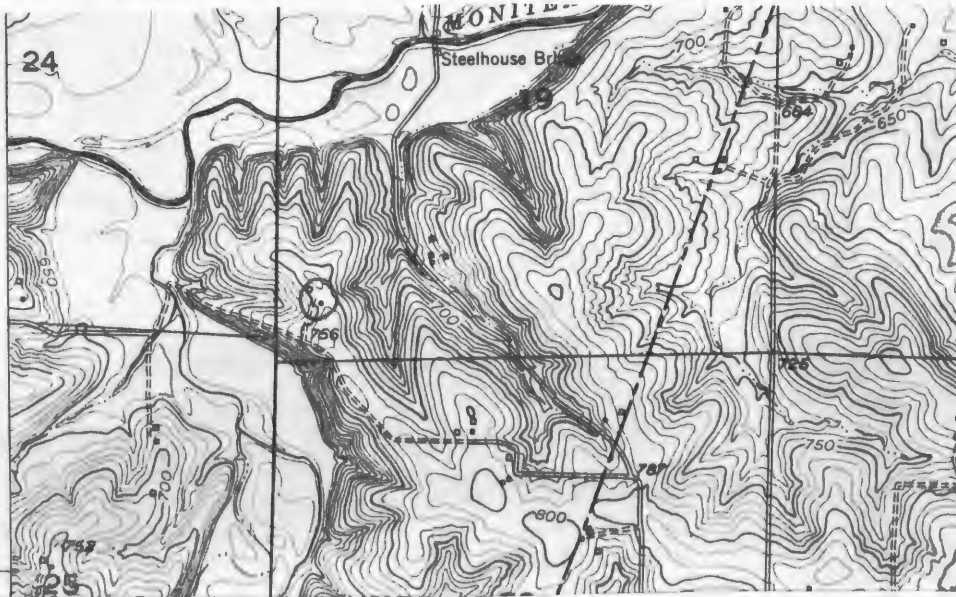
1. No SM-18		4. Present Name(s) Kobel Property	
2. County Cooper		5. Other Name(s)	
3. Location of Negatives Friends of Historic Boonville		"Zey's Place"	
6. Specific Location SW 1/4 of SW 1/4 of Section 19 T46N, R15W. <i> Hwy. W Pisgah</i>		16. Thematic Category	
7. City or Town If Rural, Township & Vicinity S. Moniteau		17. Date(s) or Period c. 1900	
8. Site Plan with North Arrow 		18. Style or Design Vernacular with Queen Anne affinities 07	
9. Coordinates UTM Lat <i>California N</i> Long 15/533415/4286120		19. Architect or Engineer	
10. Site Structure Building Object		20. Contractor or Builder A. F. Zey	
11. On National Register? Yes No <input checked="" type="checkbox"/>		21. Original Use, if apparent residence	
12. Is It Eligible? Yes No		22. Present Use abandoned (hog lot)	
13. Part of Estab. Hist. Dist.? Yes No <input checked="" type="checkbox"/>		23. Ownership Public Private <input checked="" type="checkbox"/>	
14. District Potent'l? Yes No <input checked="" type="checkbox"/>		24. Owner's Name & Address, if known Ralph Kobel Route 2 California, Mo.	
15. Name of Established District		25. Open to Public? Yes No <input checked="" type="checkbox"/>	
42. Further Description of Important Features The roofline ends in curved returns & a wide entablature. Windows are 1-over-1 and trabeated. A hip porch on the S covers 2 entrances. There is a pent addition to the N and a much later one to the W. The W one is built with corrugated metal sheathing.		26. Local Contact Person or Organization Friends of Historic Boonville	
43. History and Significance Oral History indicates that the structure was built in the 1920's by A. F. Zey, a local farmer and District clerk of the Martin School. Zey lost his farm during the depression and the house was abandoned from that point. On or around 1940 John Kobel bought the land for his farming operation and passed it on to his son, William Kobel in 1970. The present owner is the son of Wilber Kobel. This house replaces an (see reverse)		27. Other Surveys in Which Included	
44. Description of Environment and Outbuildings The residence sits back from the road and sits at an angle to the lot. Between the house and the road is a new residence. There are no significant outbuildings associated with the original building.		28. No. of Stories 1	
45. Sources of Information 1905 Soil Survey Map History of Cooper County, Johnson, p. 256 (see reverse)		29. Basement? Yes No <input checked="" type="checkbox"/>	
		30. Foundation Material stone piers	
		31. Wall Construction frame	
		32. Roof Type & Material cross gable, corr. tin	
		33. No. of Bays Front 3 Side 1	
		34. Wall Treatment clapboard	
		35. Plan Shape rec.	
		36. Changes (Explain in #42) Addition <input checked="" type="checkbox"/> Altered Moved	
		37. Condition Interior Exterior fair	
		38. Preservation Underway? Yes No <input checked="" type="checkbox"/>	
		39. Endangered? By What? Yes <input checked="" type="checkbox"/> No	
		40. Visible from Public Road? Yes <input checked="" type="checkbox"/> No	
		41. Distance from and Frontage on Road	
		Photo	
		46. Prepared by L. Harper/J. Higbie	
		47. Organization Friends of Historic Boonville	
		48. Date 8/80	
		49. Revision Date(s)	

43. (cond't) earlier structure that was constructed prior to 1877.

45. (cond't) 1877 Atlas of Cooper County, Mo.

1897 Illustrated Historical Atlas Cooper County, Mo.

Interview with W. R. Kobel, 8/80



CALIFORNIA N. QUAD 7.5' USGS

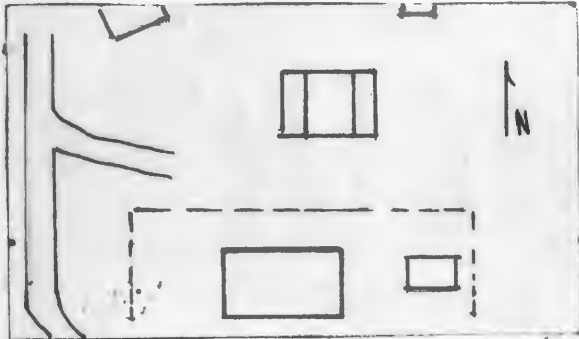




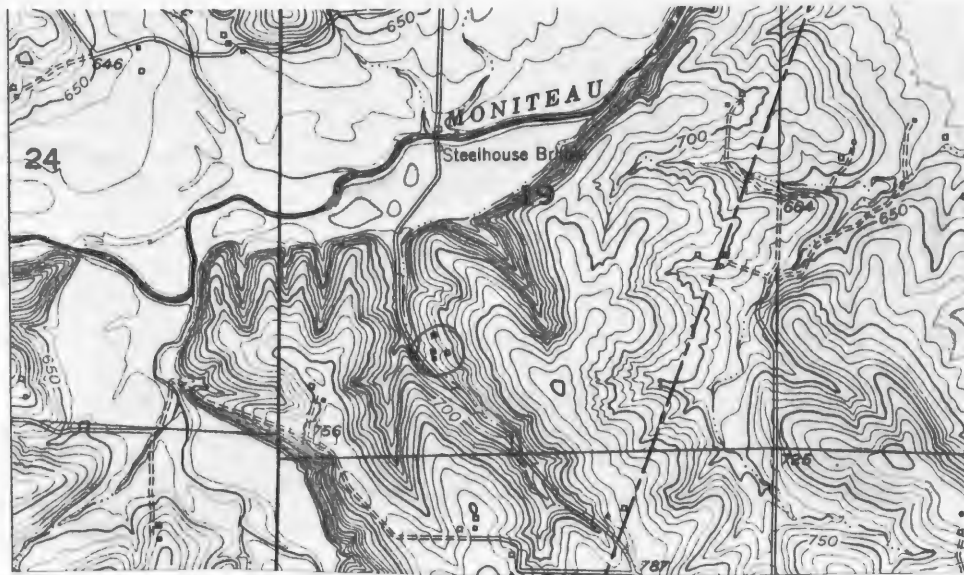
CP-AS-002-966

Office of Historic Preservation, P.O. Box 176, Jefferson City, Missouri 65101

HISTORIC INVENTORY

1. No. SM-15		4. Present Name(s) Kobel Residence and Farm 1108	
2. County Cooper		5. Other Name(s)	
3. Location of Negatives Friends of Historic Boonville			
6. Specific Location SE 1/4 of SW 1/4 of Section 19, T46N, R15W. <i>Neely W Pisgah</i>		16. Thematic Category	
7. City or Town If Rural, Township & Vicinity S. Moniteau		17. Date(s) or Period c. 1910	
8. Site Plan with North Arrow 		18. Style or Design Vernacular	
9. Coordinates UTM Lat Long 15/533770/4286245 <i>California N</i>		19. Architect or Engineer	
10. Site: Building XX Structure: Object: I I		20. Contractor or Builder	
11. On National Register? Yes I I No I X		21. Original Use, if apparent residence	
12. Is It Eligible? Yes I X No I I		22. Present Use storage (granary)	
13. Part of Estab Hist Dist? Yes I I No I X		23. Ownership Public I I Private I X	
14. District Potent'l? Yes I I No I X		24. Owner's Name & Address, if known Herbert Kobel Route 2 California, Mo.	
15. Name of Established District		25. Open to Public? Yes I I No I X	
42. Further Description of Important Features The vertical boardsiding is still evident under the composition siding. It has an original pent addition with a S entrance to the E. A later pent addition on concrete footings is to the W.		26. Local Contact Person or Organization Friends of Historic Boonville	
43. History and Significance The dwelling was originally located 100 feet south of present location. By 1915, the farm dwelling was owned by Mary Burkhardt. In 1919, John Kobel moved to this location from MN-37 and resided within for two years. The present owner was born in this dwelling.		27. Other Surveys in Which Included	
44. Description of Environment and Outbuildings This residence now serves as a granary to the later residence, a typical rural bungalow which sits to its immediate S. The 1921 home has pent dormers, bracketed eaves and sits on a concrete foundation. A smoke house and cellar sit behind (E) of the Bungalow. In a pasture to the N. of the original house is a single (see reverse)		28. No. of Stories 1 1/2	
45. Sources of Information 1915 Standard Atlas of Cooper County, Mo. Interview with W. H. Kobel		29. Basement? Yes No I X	
		30. Foundation Material stone piers	
		31. Wall Construction timber frame	
		32. Roof Type & Material gable, rib tin	
		33. No. of Bays Front Side	
		34. Wall Treatment composition siding	
		35. Plan Shape rec.	
		36. Changes (Explain in #42) Addition X Altered X Moved I	
		37. Condition Interior fair Exterior fair	
		38. Preservation Underway? Yes No I X	
		39. Endangered? By What? Yes No I X	
		40. Visible from Public Road? Yes X No	
		41. Distance from and Frontage on Road	
		Photo	
		46. Prepared by L. Harper/J. Higbie	
		47. Organization Friends of Historic Boonville	
		48. Date 8/80 49. Revision Date(s)	

CP-AS-002-966

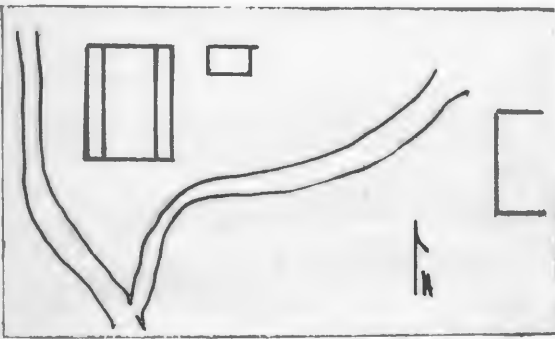



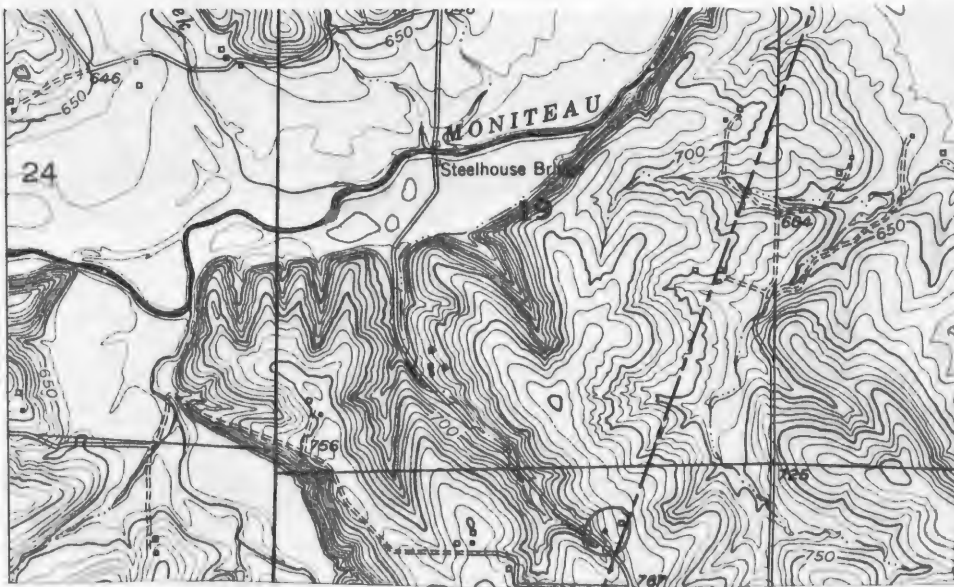
CALIFORNIA N QUAD 7.5' USGS





HISTORIC INVENTORY

1 No SM-16		4 Present Name(s) Knipker Property	
2 County Cooper		5 Other Name(s)	
3 Location of Negatives Friends of Historic Boonville			
6 Specific Location NW 1/4 of NE 1/4 of Section 30 T46N, R15W <i>Way W Pisgah</i>		16 Thematic Category	28 No. of Stories 1 1/2
7 City or Town If Rural, Township & Vicinity S. Moniteau		17 Date(s) or Period c. 1900-1905	29 Basement? Yes <input checked="" type="checkbox"/> No
8 Site Plan with North Arrow		18 Style or Design Vernacular	30 Foundation Material concrete
		19 Architect or Engineer	31 Wall Construction frame
		20 Contractor or Builder	32 Roof Type & Material gable, asphalt sh.
9 Coordinates UTM Lat Long 15/534340/4285740 <i>California N</i>		21 Original Use, if apparent residence	33 No. of Bays Front Side 1
10 Site: <input type="checkbox"/> Building <input checked="" type="checkbox"/> Structure: <input type="checkbox"/> Object: <input type="checkbox"/>		22 Present Use abandoned	34 Wall Treatment clapboard
11 On National Register? Yes <input type="checkbox"/> No <input checked="" type="checkbox"/>		23 Ownership Public <input type="checkbox"/> Private <input checked="" type="checkbox"/>	35 Plan Shape rec.
12 Is It Eligible? Yes <input checked="" type="checkbox"/> No <input type="checkbox"/>		24 Owner's Name & Address, if known Gene Knipker Route 2 California, Mo.	36 Changes (Explain in #42) Addition <input checked="" type="checkbox"/> Altered <input type="checkbox"/> Moved <input type="checkbox"/>
13 Part of Estab. Hist. Dist.? Yes <input type="checkbox"/> No <input checked="" type="checkbox"/>		25 Open to Public? Yes <input type="checkbox"/> No <input checked="" type="checkbox"/>	37 Condition Interior <input type="checkbox"/> Exterior <input checked="" type="checkbox"/> fair
14 District Potenti'l? Yes <input type="checkbox"/> No <input checked="" type="checkbox"/>		26 Local Contact Person or Organization Friends of Historic Boonville	38 Preservation Underway? Yes <input type="checkbox"/> No <input checked="" type="checkbox"/>
15 Name of Established District		27 Other Surveys in Which Included	39 Endangered? By What? Yes <input checked="" type="checkbox"/> No new house to rear
42 Further Description of Important Features The primary (W) facade is embellished by 2 gable wall dormers, 2 entrances, and a pent porch supported on square wood posts. This porch is raised on concrete piers. A wide entablature runs under the eaves. Windows are 2-over-2. A pent addition to the rear is partially an enclosed room and partially an open porch.			
43 History and Significance The structure was owned by C. H. Harris in 1915. By 1975, it was owned by Caroline Zimmerman with the present owners obtaining it at some point thereafter.			
44 Description of Environment and Outbuildings The residence sits on an embankment facing W. The access drive is to the S. This now extends to the NE to a new residence (being built). To the rear of the original house is a shed and cellar and further up the hill is a large barn.			
45 Sources of Information 1915 Standard Atlas of Cooper County, Mo. 1975 Rural Resident Locator, Cooper County, Mo.		46 Prepared by L. Harper/ J. Higbie	
		47 Organization Friends of Historic Boonville	
		48 Date 8/80	49 Revision Date(s)



CALIFORNIA N. QUAD 7.5' USGS

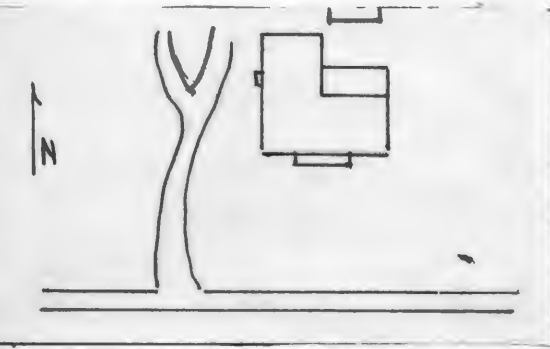


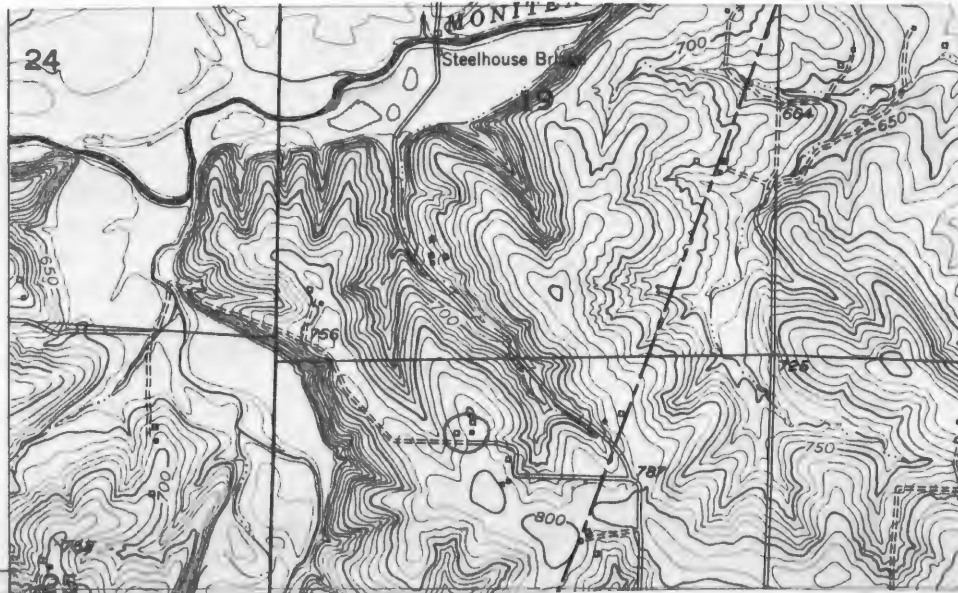


CP-AS 002 968

Office of Historic Preservation, P.O. Box 176, Jefferson City, Missouri 65101

HISTORIC INVENTORY

1 No. SM-17		4 Present Name(s) Zimmerman Property	
2 County Cooper		5 Other Name(s) 1110	
3 Location of Negatives Friends of Historic Boonville			
6 Specific Location SW 1/4 of NE 1/4 of Section 30 HwyW T46N, R15W. Pisgah		16 Thematic Category	
7 City or Town If Rural, Township & Vicinity S. Moniteau		17 Date(s) or Period c. 1910	
8 Site Plan with North Arrow 		18 Style or Design Vernacular 09	
		19 Architect or Engineer	
		20 Contractor or Builder	
		21 Original Use, if apparent residence	
		22 Present Use abandoned	
		23 Ownership Public <input type="checkbox"/> Private <input checked="" type="checkbox"/>	
		24 Owner's Name & Address, if known	
9 Coordinates UTM Lat California N Long 15/533895/4285710		25 Open to Public? Yes <input type="checkbox"/> No <input checked="" type="checkbox"/>	
10 Site <input type="checkbox"/> Building <input checked="" type="checkbox"/> Structure <input type="checkbox"/> Object <input type="checkbox"/>		26 Local Contact Person or Organization Friends of Historic Boonville	
11 On National Register? Yes <input type="checkbox"/> No <input checked="" type="checkbox"/>		27 Other Surveys in Which Included	
12 Is It Eligible? Yes <input checked="" type="checkbox"/> No <input type="checkbox"/>			
13 Part of Estab. Hist. Dist.? Yes <input type="checkbox"/> No <input checked="" type="checkbox"/>		38 Preservation Underway? Yes <input type="checkbox"/> No <input checked="" type="checkbox"/>	
14 District Potential? Yes <input type="checkbox"/> No <input checked="" type="checkbox"/>		39 Endangered? By What? Yes <input checked="" type="checkbox"/> No <input type="checkbox"/>	
15 Name of Established District		40 Visible from Public Road? Yes <input checked="" type="checkbox"/> No <input type="checkbox"/>	
		41 Distance from and Frontage on Road	
42 Further Description of Important Features Built on the I house form, the building retains the paired primary entrance motif. There is a central chimney. A pent front porch caps the entrances. To the rear is a 1 1/2 ell with small windows which may indicate it is the original section. It has an end chimney and a W entrance. A pent addition is to the N of the 2 story section. Windows in the newer section are 2-over-2 and there are 2 2nd story entrances on the front.		Photo	
43 History and Significance The property was owned by George Class (1915) and Caroline Zimmerman. The 1915 Atlas of Cooper County shows no dwellings at this location, but this could mean a map inaccuracy. The c. 1910 building date was arrived at from surveying similar style structures.			
44 Description of Environment and Outbuildings The house faces S onto the county road. A gravel drive gives access along its W side. To the N of the residence and within a few feet of the house is a gabled, vertical board shed. Other outbuildings are scattered to the N.			
45 Sources of Information 1905 Soil Survey Map 1915 Standard Atlas of Cooper County, Mo. 1975 Rural Resident Locator, Cooper County, Mo.		46 Prepared by L. Harper/ J. Higbie	
		47 Organization Friends of Historic Boonville	
		48 Date 8/80	
		49 Revision Date(s)	

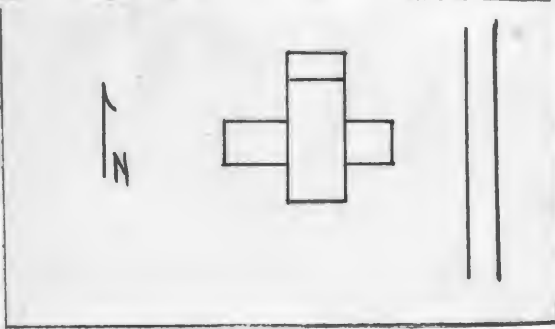


CALIFORNIA N. QUAD 7.5' USGS

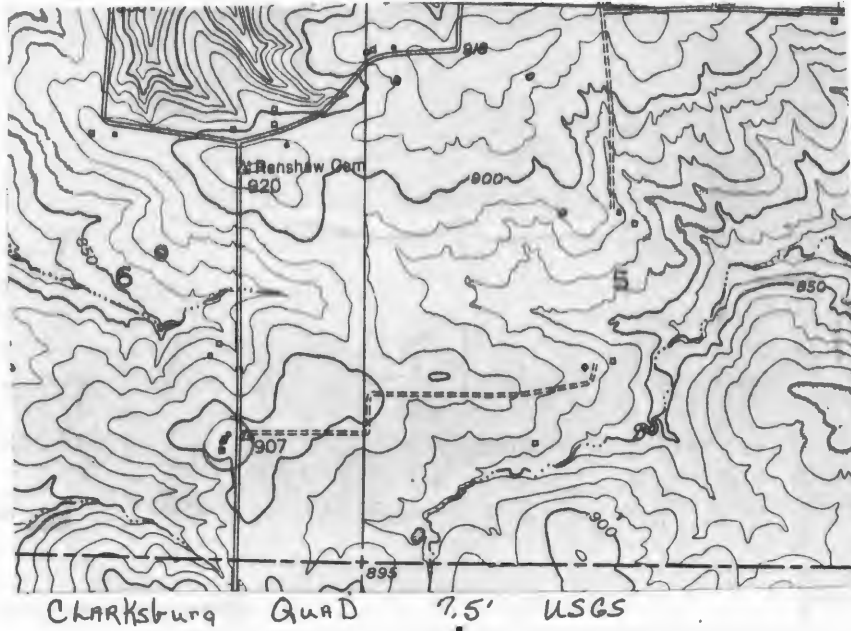




HISTORIC INVENTORY

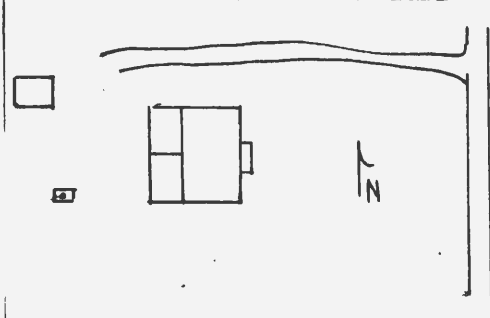
1 No SM-67		4 Present Name(s) Franklin Property		not entered	
2 County Cooper		5 Other Name(s)			
3 Location of Negatives Friends of Historic Boonville					
6 Specific Location SE 1/4 of SE 1/4 of Section 6, T45N, R16W.		16 Thematic Category		28 No. of Stories 1	
		17 Date(s) or Period 1876		29 Basement? Yes No X	
7 City or Town S. Moniteau		18 Style or Design Vernacular with Greek Revival		30 Foundation Material stone	
8 Site Plan with North Arrow		19 Architect or Engineer		31 Wall Construction timber frame	
		20 Contractor or Builder William Stephens		32 Roof Type & Material cross gable, asphalt sh	
		21 Original Use, if apparent residence		33 No. of Bays Front 6 Side 2	
		22 Present Use abandoned, cattle shed		34 Wall Treatment clapboard	
9 Coordinates UTM Lat Long 15/524945/4281800		23 Ownership Public Private X		35 Plan Shape CROSS	
10 Site Building XX Structure Object		24 Owner's Name & Address, if known Harry Franklin Clarksburg, Mo. 65025		36 Changes (Explain in #42) Addition Altered Moved	
11 On National Register? Yes No X		25 Open to Public? Yes No X		37 Condition Interior deteriorated Exterior poor	
12 Is Eligible? Yes X No		26 Local Contact Person or Organization Friends of Historic Boonville		38 Preservation Underway? Yes No X	
13 Part of Estab Hist Dist? Yes No X		27 Other Surveys in Which Included		39 Endangered? Yes X By What? No	
14 District Potent'l? Yes No X				40 Visible from Public Road? Yes X No	
15 Name of Established District				41 Distance from and Frontage on Road	
42 Further Description of Important Features The structure has a gable front ell which has 3 bays and a central entrance. Each gable end has returns. Windows are 2-over-2. To the N ell a 1 bay section has been added. To the W is a 2 bay gable frame ell which an end chimney, is sheathed with composition siding, and has a S entrance with a concrete stoop. On the interior, the millwork is quite plain except for a couple of pedimented lintels over interior doors.					
43 History and Significance Owner-residents of this structure have been W. Stephens, (1877 & 1897), L. J. Stephens (a district clerk of Clarksburg School, 1915), and Les Stephens. The structure has been abandoned for approximately 12 years.					
44 Description of Environment and Outbuildings The structure sits close to the road facing E. There are no outbuildings.					
45 Sources of Information 1877 <u>Atlas Map of Cooper County, Mo.</u> 1897 <u>Illustrated Historical Atlas of Cooper County, Mo.</u> (see reverse)					
46 Prepared by L. Harper / J. Higbie					
47 Organization Friends of Historic Boonville					
48 Date 9/80 49 Revision Date(s)					

45. (cond't) 1915 Standard Atlas of Cooper County, Mo.
1874 Map of Cooper County, Mo.
1959 Map of Cooper County, Mo.
1975 Map of Cooper County, Mo.
Interview with Grover Stahl, 9/80



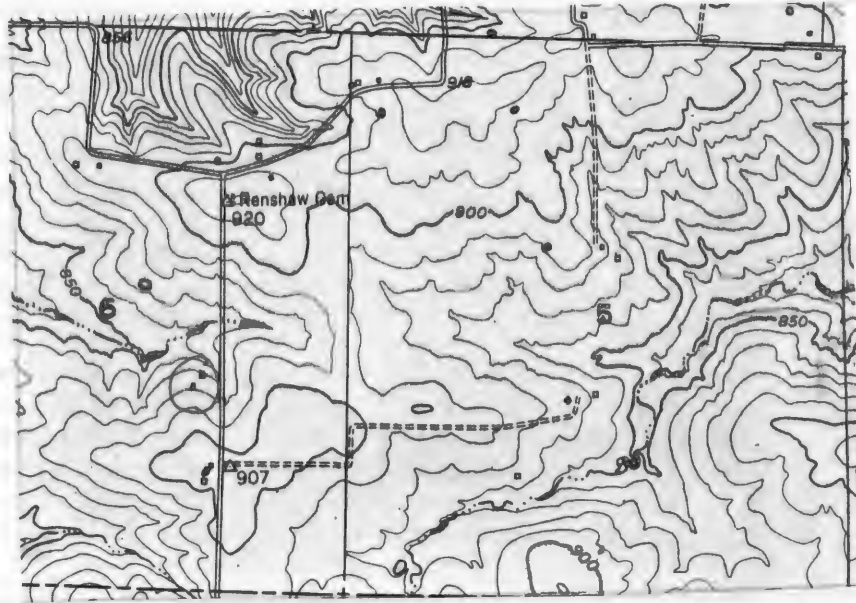


HISTORIC INVENTORY

1 No. SM-66		4 Present Name(s) Renshaw Estate Property	
2 County Cooper		5 Other Name(s) not entered	
3 Location of Negatives Friends of Historic Boonville			
6 Specific Location NW 1/4 of SE 1/4 of Section 6, T45N, R16W.		16 Thematic Category	
7 City or Town If Rural, Township & Vicinity S. Moniteau		17 Date(s) or Period 1880's	
8 Site Plan with North Arrow 		18 Style or Design Vernacular with Greek Revival Affinities	
		19 Architect or Engineer	
		20 Contractor or Builder	
		21 Original Use, if apparent residence	
		22 Present Use abandoned	
		23 Ownership Public <input type="checkbox"/> Private <input checked="" type="checkbox"/>	
		24 Owner's Name & Address, if known Renshaw Estate % Mr. & Mrs. Charles Smith Tipton, Missouri	
9 Coordinates UTM Lat Long 15/524895/4282050		25 Open to Public? Yes <input type="checkbox"/> No <input checked="" type="checkbox"/>	
10 Site <input type="checkbox"/> Building <input checked="" type="checkbox"/> Structure <input type="checkbox"/> Object <input type="checkbox"/>		26 Local Contact Person or Organization Friends of Historic Boonville	
11 On National Register? Yes <input type="checkbox"/> No <input checked="" type="checkbox"/>		27 Other Surveys in Which Included	
12 Is It Eligible? Yes <input checked="" type="checkbox"/> No <input type="checkbox"/>			
13 Part of Estab. Hist. Dist.? Yes <input type="checkbox"/> No <input checked="" type="checkbox"/>		14 District Potentially? Yes <input type="checkbox"/> No <input checked="" type="checkbox"/>	
15 Name of Established District		28 No. of Stories 1	
		29 Basement? Yes <input type="checkbox"/> No <input checked="" type="checkbox"/>	
		30 Foundation Material stone piers	
		31 Wall Construction timber frame	
		32 Roof Type & Material gable, asphalt sh	
		33 No. of Bays Front 3 Side 1	
		34 Wall Treatment clapboard	
		35 Plan Shape rec	
		36 Changes (Explain in #42) Addition <input checked="" type="checkbox"/> Altered <input type="checkbox"/> Moved <input type="checkbox"/>	
		37 Condition Interior deteriorated Exterior deteriorated	
		38 Preservation Underway? Yes <input type="checkbox"/> No <input checked="" type="checkbox"/>	
		39 Endangered? By What? Yes <input checked="" type="checkbox"/> No <input type="checkbox"/>	
		40 Visible from Public Road? Yes <input checked="" type="checkbox"/> No <input type="checkbox"/>	
		41 Distance from and Frontage on Road	
42 Further Description of Important Features A wide entablature which rakes at the gable ends is accented by wide returns. The chimney served stoves. There is a 1 bay, pent, front (E) porch. Windows are 2-over-2. The foundation has had a field stone skirting added to it, and the rear addition has pole floor beams. There are 2 pent additions to the rear. The S section of the main block has brick nogging in its walls. On the interior the main block has pedimented lintels over (see reverse)			
43 History and Significance The structure was constructed to house farm laborers for the Renshaw farm. The last worker to reside in the structure was Florenz Stenson. The structure has been abandoned for approximately 18 years. The land is currently leased by Rescoe Gibson of Gibson Farms. Oral History indicates 250 yards to the North is located Maxey Spring, both a source of local water and watering hole for oxen led freight trains.			
44 Description of Environment and Outbuildings The residence faces E onto a graveled county road and is enclosed by a wire fence. To the NW is a frame shed which has pole floor beams, is covered with vertical boards and has a gabled, corrugated metal roof. To the SW is a concrete cistern.			
45 Sources of Information Oral History Roscoe Gibson, 9/80			
46 Prepared by L. Harper			
47 Organization Friends of Historic Boonville			
48 Date 9/80			
49 Revision Date(s)			

Photo

42. (con 't) the 4 panel doors and windows. Millwork in the rear addition is very plain.



CLARKSBURG QUAD 7.5' USGS

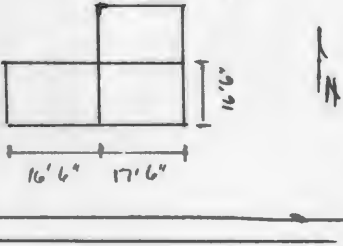





CP-AS-002-977

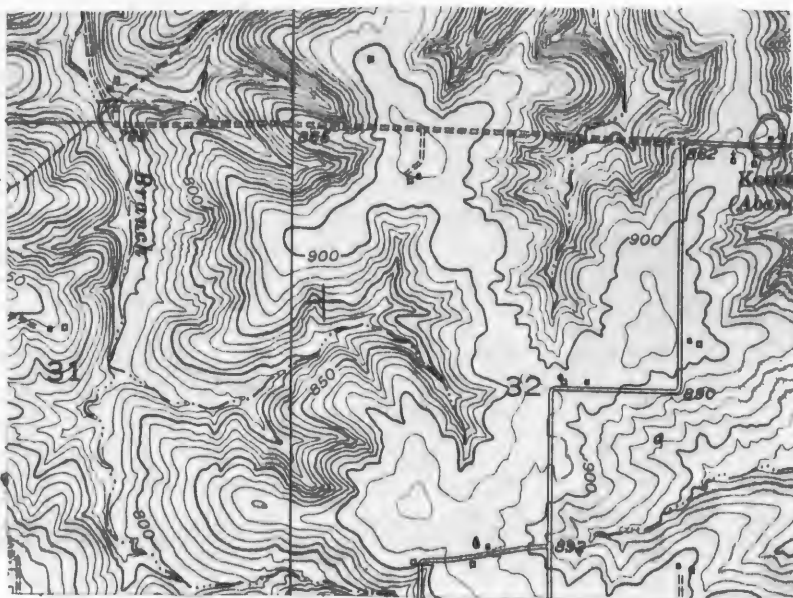
Office of Historic Preservation, P.O. Box 176, Jefferson City, Missouri 65101

HISTORIC INVENTORY

1 No SM-82		4 Present Name(s) Toler Property	
2 County Cooper		5 Other Name(s) "Old Williams Place"	
3 Location of Negatives Friends of Historic Boonville		<i>not entered</i>	
6 Specific Location SE 1/4 of SE 1/4 of Section 29 T46N, R16W.		16 Thematic Category	
7 City or Town If Rural, Township & Vicinity S. Moniteau		17 Date(s) or Period c 1870's	
8 Site Plan with North Arrow		18 Style or Design Vernacular	
		19 Architect or Engineer	
		20 Contractor or Builder	
9 Coordinates UTM Lat Long 15/526860/4284750		21 Original Use, if apparent residence	
10 Site Structure Building Object		22 Present Use abandoned	
11 On National Register? Yes <input type="checkbox"/> No <input checked="" type="checkbox"/>		23 Ownership Public <input type="checkbox"/> Private <input checked="" type="checkbox"/>	
12 Is Eligible? Yes <input checked="" type="checkbox"/> No <input type="checkbox"/>		24 Owner's Name & Address, if known J.D. Toler Clarksburg, Mo. 65025	
13 Part of Estab Hist Dist? Yes <input type="checkbox"/> No <input checked="" type="checkbox"/>		25 Open to Public? Yes <input type="checkbox"/> No <input checked="" type="checkbox"/>	
14 District Potent? Yes <input type="checkbox"/> No <input checked="" type="checkbox"/>		26 Local Contact Person or Organization Friends of Historic Boonville	
15 Name of Established District		27 Other Surveys in Which Included	
42 Further Description of Important Features 9" logs with both dovetail and diagonal notching form this cabin which measures 17'6" X 16' 6". A chimney for a stove is in the original W wall. In the SW corner is a boxed stair. Extending to the W is a 16' 6" square frame room on a concrete foundation, and a 16'6" X 10'6" pent addition to the N. This pent room has a plank exterior door. The millwork is plain except for a molded base board.			
43 History and Significance The structure does not appear on the 1874, 1877 or 1897 plats of Cooper County and the date affixed is based upon its architectural style from similiar structures in Cooper County. By 1915 the structure was the residence of J.B. Snodgrass, the 1920's, Tandy Williams, 1940's, Frank Williams, 1959, George Toler, 1975 the present owner was in residence.			
44 Description of Environment and Outbuildings Setting close to the road and facing S., the house is fenced by a wire fence. There are no remaining outbuildings.			
45 Sources of Information 1877 Atlas Map of Cooper County, Mo. (see reverse)		46 Prepared by L. Harper / J. Higbie	
		47 Organization Friends of Historic Boonville	
		48 Date 9/80	
		49 Revision Date(s)	

45. (cont.) 1897 Illustrated Historical Atlas of Cooper County, Mo.
1915 Standard Atlas of Cooper County, Mo.
1874 Map of Cooper County, Mo.
1959 Map of Cooper County, Mo.
1975 Map of Cooper County, Mo.

CP-AS-002-477

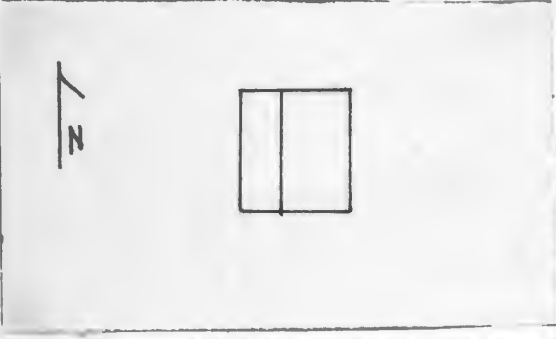
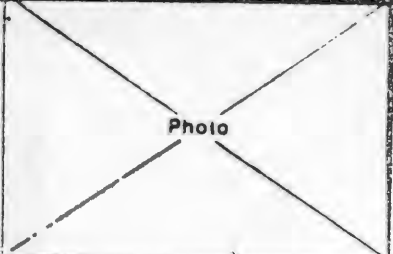


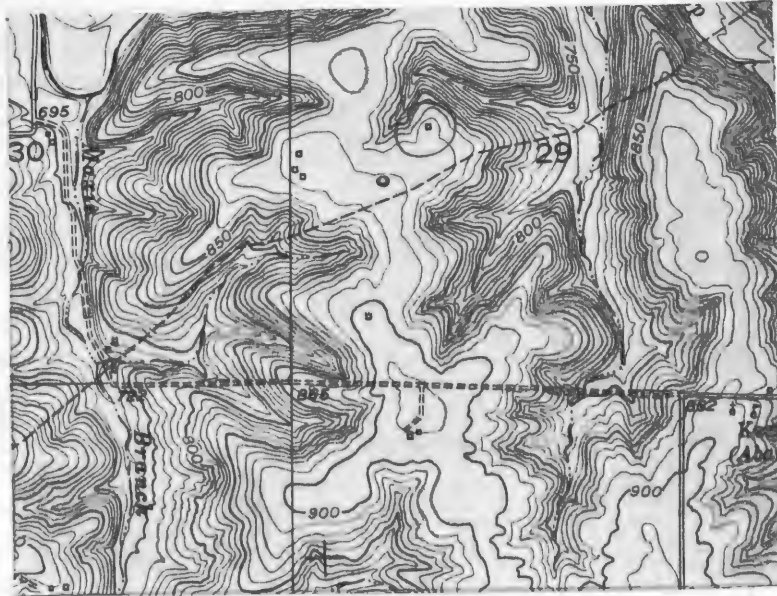
CLARKSBURG QUAD 7.5' USGS





HISTORIC INVENTORY

1 No SM-93		4 Present Name(s) Porter Long Property not entered	
2 County Cooper		5 Other Name(s)	
3 Location of Negatives Friends of Historic Boonville			
6 Specific Location SW 1/4 of NW 1/4 of Section 29, T46N, R16W.		16 Thematic Category	28 No. of Stories 1
7 City or Town If Rural, Township & Vicinity S. Moniteau		17 Date(s) or Period c 1875	29 Basement? Yes No X
8 Site Plan with North Arrow 		18 Style or Design Vernacular	30 Foundation Material stone piers, concrete piers
		19 Architect or Engineer	31 Wall Construction frame
		20 Contractor or Builder	32 Roof Type & Material gable, corrug. metal
		21 Original Use, if apparent residence	33 No. of Bays Front 7 Side 2
		22 Present Use abandoned	34 Wall Treatment vertical board & batten
		23 Ownership Public <input type="checkbox"/> Private <input checked="" type="checkbox"/>	35 Plan Shape rec
		24 Owner's Name & Address, if known Porter Long RFD Bunceton, Mo. 65237	36 Changes (Explain in #42) Addition <input checked="" type="checkbox"/> Altered <input type="checkbox"/> Moved <input type="checkbox"/>
9 Coordinates UTM Lat Long 15/525795/4285630		25 Open to Public? Yes <input type="checkbox"/> No <input checked="" type="checkbox"/>	37 Condition Interior deteriorated Exterior deteriorated
10 Site <input type="checkbox"/> Building <input checked="" type="checkbox"/> Structure <input type="checkbox"/> Object <input type="checkbox"/>		26 Local Contact Person or Organization Friends of Historic Boonville	38 Preservation Underway? Yes No X
11 On National Register? Yes <input type="checkbox"/> No <input checked="" type="checkbox"/>	12 Is It Eligible? Yes <input type="checkbox"/> No <input type="checkbox"/>	27 Other Surveys in Which Included	39 Endangered? By What? Yes <input checked="" type="checkbox"/> No
13 Part of Estab Hist Dist? Yes <input type="checkbox"/> No <input checked="" type="checkbox"/>	14 District Potent'l? Yes <input type="checkbox"/> No <input checked="" type="checkbox"/>		40 Visible from Public Road? Yes No X
15 Name of Established District			41 Distance from and Frontage on Road
42 Further Description of Important Features Paired front entrances and a central chimney appear on this house. Windows are trabeated and 2-over-2. A pent addition extends across the rear facade.		Photo 	
43 History and Significance Structure appears to have been built by John Robertson between 1874 and 1877. Mr. Robertson lived in the house until 1915. In 1918 A.P. Paterson was the owner, by 1959 Porter Long became the owner.			
44 Description of Environment and Outbuildings The building stands alone; all outbuildings are gone. It faces E.			
45 Sources of Information 1874 Map of Cooper County, Mo. 1897 Atlas Map of Cooper County, Mo. 1915 Standard Atlas of Cooper County, Mo. 1918 Map of Cooper County, Mo.		46 Prepared by J. Higbie L. Harper <input checked="" type="checkbox"/> J. Shields <input type="checkbox"/> 47 Organization Friends of Historic Boonville	
		48 Date 9/80	49 Revision Date(s)

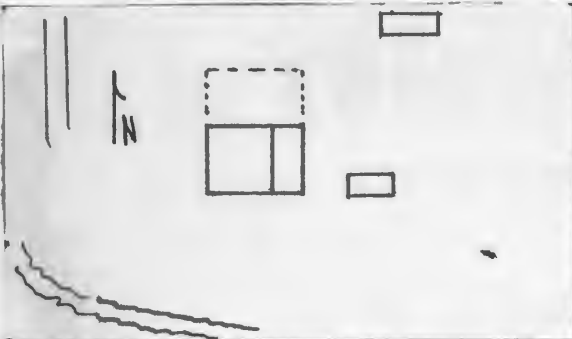


CLARKSBURG QUAD 7.5' USGS



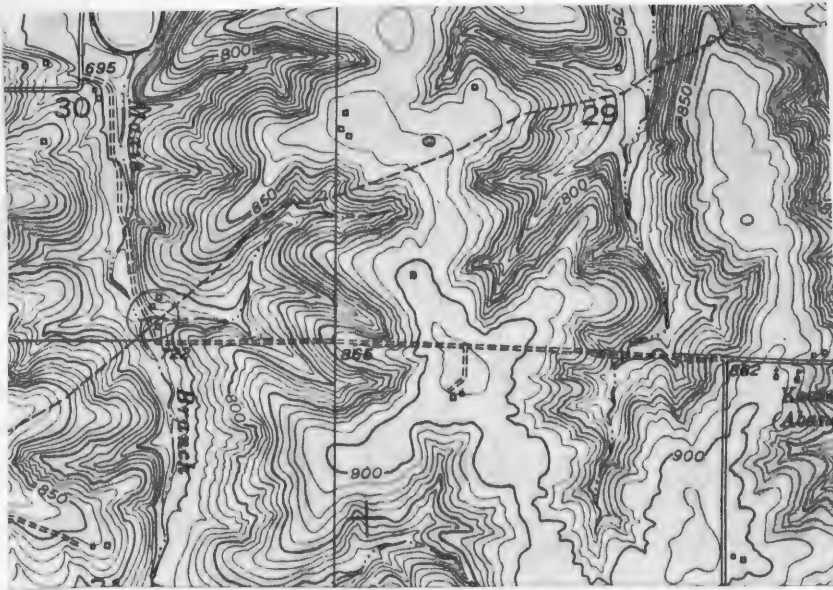


HISTORIC INVENTORY

1 No SM-94		4 Present Name(s) Tuttle Property <i>not entered</i>	
2 County Cooper		5 Other Name(s)	
3 Location of Negatives Friends of Historic Boonville			
6 Specific Location SW 1/4 of SE 1/4 of Section 30 T46N, R16W.		16 Thematic Category	
7 City or Town If Rural, Township & Vicinity S. Moniteau		17 Date(s) or Period 1870's	
8 Site Plan with North Arrow 		18 Style or Design Vernacular	
		19 Architect or Engineer	
		20 Contractor or Builder	
		21 Original Use, if apparent residence	
		22 Present Use abandoned	
		23 Ownership Public <input type="checkbox"/> Private <input checked="" type="checkbox"/>	
		24 Owner's Name & Address, if known Warren Tuttle Route 1 Clarksburg, Mo. 65025	
9 Coordinates UTM Lat Long 15/524755/4284940		25 Open to Public? Yes <input type="checkbox"/> No <input checked="" type="checkbox"/>	
10 Site <input type="checkbox"/> Building <input checked="" type="checkbox"/> Structure <input type="checkbox"/> Object <input type="checkbox"/>		26 Local Contact Person or Organization Friends of Historic Boonville	
11 On National Register? Yes <input type="checkbox"/> No <input checked="" type="checkbox"/>		27 Other Surveys in Which Included	
12 Is It Eligible? Yes <input type="checkbox"/> No <input type="checkbox"/>			
13 Part of Estab Hist Dist? Yes <input type="checkbox"/> No <input checked="" type="checkbox"/>			
14 District Potent? Yes <input type="checkbox"/> No <input checked="" type="checkbox"/>			
15 Name of Established District		28 No of Stories 1 1/2	
		29 Basement? Yes <input type="checkbox"/> No <input checked="" type="checkbox"/>	
		30 Foundation Material stone piers	
		31 Wall Construction frame	
		32 Roof Type & Material gable, wood sh.	
		33 No of Bays Front 2 Side 2	
		34 Wall Treatment clapboard	
		35 Plan Shape rec.	
		36 Changes (Explain in #42) Addition <input checked="" type="checkbox"/> Altered <input type="checkbox"/> Moved <input type="checkbox"/>	
		37 Condition Interior <u>deteriorated</u> Exterior <u>deteriorated</u>	
		38 Preservation Underway? Yes <input type="checkbox"/> No <input checked="" type="checkbox"/>	
		39 Endangered? By What? Yes <input checked="" type="checkbox"/> No <input type="checkbox"/> neglect	
		40 Visible from Public Road? Yes <input type="checkbox"/> No <input checked="" type="checkbox"/>	
		41 Distance from and Frontage on Road	
42 Further Description of Important Features The front porch and a gabled addition to the N have been razed. A raking cornice accents the gable ends. In the NW corner of the pent addition which extends across the E facade is a boxed staircase.			
43 History and Significance The owners of this structure have been: Z. Harris (1897), George M. Waldron (1915), W. R. Hall (1925), Warren Tuttle (1959). The structure sat on an abandoned road which once connected Cotton with Clarksburg, R.F.D. #2.			
44 Description of Environment and Outbuildings The house sits on the side of a hill looking W onto a small meadow and Maxie Branch. Frame outbuildings are to the NE and SE. Immediately behind the house is a later concrete block cellar.			
45 Sources of Information 1897 <u>Illustrated Historical Atlas of Cooper County, Mo.</u> 1915 <u>Standard Atlas of Cooper County, Mo.</u> 1925 Map of Cooper County, Mo. 1959 Map of Cooper County, Mo.			
46 Prepared by L. Harper / J. Higbie			
47 Organization Friends of Historic Boonville			
48 Date 9/80		49 Revision Date(s)	

Photo

CP-AS-002-979



CLARKsburg Quad 7.5' USGS





Office of Historic Preservation, P.O. Box 176, Jefferson City, Missouri 65101

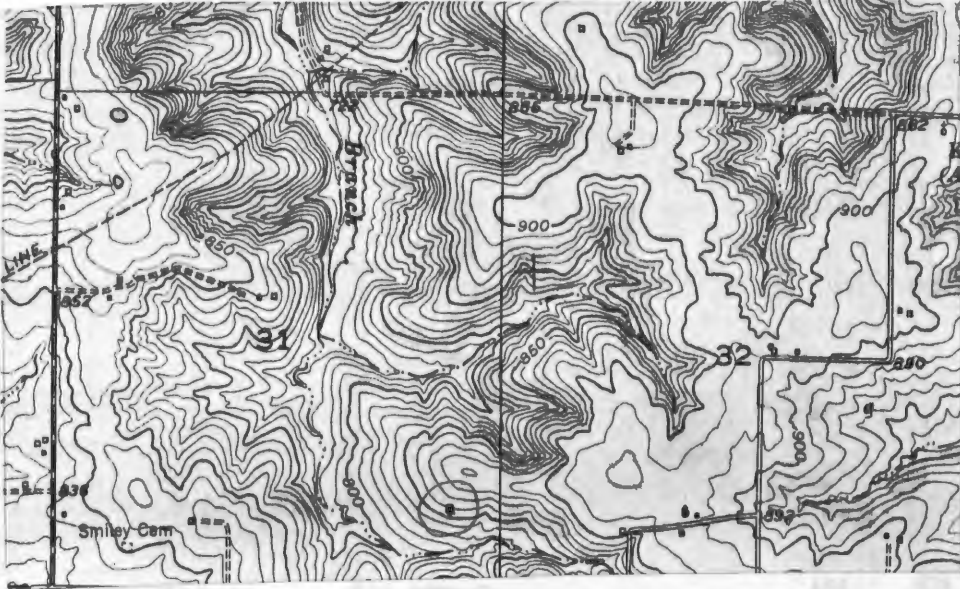
HISTORIC INVENTORY

CP-AS-002-480

1 No SM-69		4 Present Name(s) Renshaw Property <i>not entered</i>	
2 County Cooper		5 Other Name(s)	
3 Location of Negatives Friends of Historic Boonville		Patrick Farm	
6 Specific Location SE 1/4 of SE 1/4 of Section 31, T46N, R 16W.		16 Thematic Category	28 No. of Stories 1
7 City or Town If Rural, Township & Vicinity S. Moniteau		17 Date(s) or Period c 1870's, 1890's	29 Basement? Yes No <input checked="" type="checkbox"/>
8 Site Plan with North Arrow		18 Style or Design Vernacular	30 Foundation Material stone
		19 Architect or Engineer	31 Wall Construction log, concrete
		20 Contractor or Builder	32 Roof Type & Material hip, gable, corr. metal
9 Coordinates UTM Lat Long 15/525160/4283480		21 Original Use, if apparent residence	33 No. of Bays Front 2 Side 2
10 Site: <input checked="" type="checkbox"/> Building <input checked="" type="checkbox"/> Structure: <input checked="" type="checkbox"/> Object: <input checked="" type="checkbox"/>		22 Present Use abandoned	34 Wall Treatment clapboard, corr. metal
11 On National Register? Yes <input type="checkbox"/> No <input checked="" type="checkbox"/>	12 Is It Eligible? Yes <input checked="" type="checkbox"/> No <input type="checkbox"/>	23 Ownership Public <input type="checkbox"/> Private <input checked="" type="checkbox"/>	35 Plan Shape L
13 Part of Estab. Hist. Dist.? Yes <input type="checkbox"/> No <input checked="" type="checkbox"/>	14 District Potentially? Yes <input type="checkbox"/> No <input checked="" type="checkbox"/>	24 Owner's Name & Address, if known Renshaw Farm Estate % Mr. & Mrs. Charles Smith Tipton, Missouri	36 Changes (Explain in #42) Addition <input checked="" type="checkbox"/> Altered <input type="checkbox"/> Moved <input type="checkbox"/>
15 Name of Established District		25 Open to Public? Yes <input type="checkbox"/> No <input checked="" type="checkbox"/>	37 Condition Interior deteriorate Exterior deteriorated
42 Further Description of Important Features This residence presents a unique combination of construction techniques. The original section is a 1 story log room which is 16' X 16'8". It has diagonal notching with logs measuring on the average about 7". The diagonal chinking is relatively new. This room now forms the rear ell to a very early poured concrete 1 room section. Containing a large amount of lime and very large rock and stones, the concrete measures 1' thick and was poured in from the top using the frame studding as a form (see reverse)		26 Local Contact Person or Organization Friends of Historic Boonville	38 Preservation Underway? Yes <input type="checkbox"/> No <input checked="" type="checkbox"/>
43 History and Significance By 1874 the log structure was part of the A. A. Alexander farm. By 1890 it served as the residence of R. B. Patrick. In 1891, his son "Col" N.D. Patrick was born within and later resided here. "Col". Patrick an auctioneer, later moved to Prairie Home. He and his son, R.D. were owner-operators of the Boonville Live stock Sale Barn for many years. Following the Patrick's ownership the structure and farmland was absorbed by the Renshaw Farm. <u>At present it is leased by Roscoe Gibson.</u>		27 Other Surveys in Which Included	39 Endangered? By What? Yes <input checked="" type="checkbox"/> No <input type="checkbox"/>
44 Description of Environment and Outbuildings No outbuildings remain.		The residence faces N and now sits alone in an open pasture.	
45 Sources of Information History of Cooper County, Mo., Johnson, p.1093 1877 Atlas Map of Cooper County, Mo. (see reverse)		46 Prepared by L. Harper / J. Higbie	
		47 Organization Friends of Historic Boonville	
		48 Date 9/80	49 Revision Date(s)

Photo

45. (cond't) 1897 Illustrated Historical Atlas of Cooper County, Mo.
42. (cond't) The exterior has a $\frac{1}{2}$ " smooth finish. Accented by a boxed eave the residence had 2-over-2 windows. Millwork appears to be cherry+is ornately molded. There is a pent porch to the SW.
45. (cond't) 1915 Standard Atlas of Cooper County, Mo.
1874 Map of Cooper County, Mo.
1959 Map of Cooper County, Mo.
Interview with Dorsey Scott, 9/80
Interview with Norman Odneal, 9/80

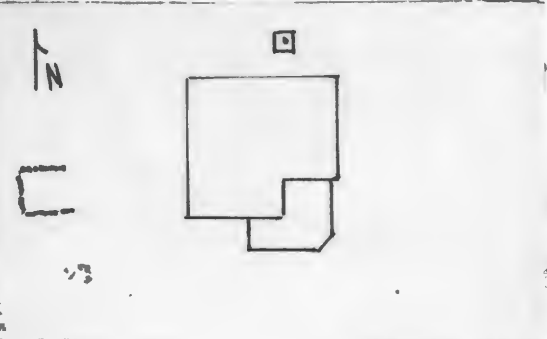


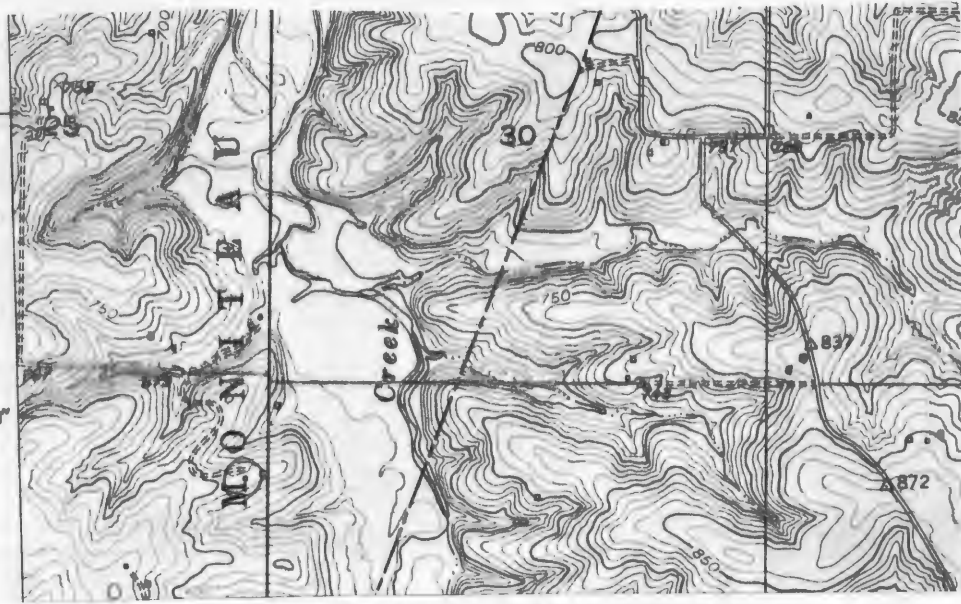
CLARKSBURG QUAD 7.5' USGS





HISTORIC INVENTORY

1 No. SM-10		4 Present Name(s) Schmidt Property	
2 County Cooper		5 Other Name(s) "Newt Douglas Place" <i>not entered</i>	
3 Location of Negatives Friends of Historic Boonville			
6 Specific Location SE of $\frac{1}{4}$ of NE $\frac{1}{4}$ of Section 36 T46N, R16W.		16 Thematic Category	
7 City or Town If Rural, Township & Vicinity S. Moniteau		17 Date(s) or Period c. 1910	
8 Site Plan with North Arrow 		18 Style or Design Vernacular	
9 Coordinates UTM Lat Long 15/533150/4284065		19 Architect or Engineer	
10 Site Building Structure Object X		20 Contractor or Builder Simmers & Maxie	
11 On National Register? Yes <input type="checkbox"/> No <input checked="" type="checkbox"/>		21 Original Use, if apparent residence	
12 Is It Eligible? Yes <input checked="" type="checkbox"/> No <input type="checkbox"/>		22 Present Use abandoned	
13 Part of Estab. Hist. Dist.? Yes <input type="checkbox"/> No <input checked="" type="checkbox"/>		23 Ownership Public <input type="checkbox"/> Private <input checked="" type="checkbox"/>	
14 District Potent'l? Yes <input type="checkbox"/> No <input checked="" type="checkbox"/>		24 Owner's Name & Address, if known L. A. Schmidt Route 2 California, Mo.	
15 Name of Established District		25 Open to Public? Yes <input type="checkbox"/> No <input checked="" type="checkbox"/>	
42 Further Description of Important Features The residence has a wide entablature and boxed eaves. Chimneys were for stoves. Windows are gone but the trabeated headers remain. On the SE corner is a Victorian porch with turned post and a chamfered corner. The interior millwork is gone.		26 Local Contact Person or Organization Friends of Historic Boonville	
43 History and Significance The structure was built by local carpenters William Simmers and Charles Maxie for A. Newton Douglas. At a later date it became the farm residence of Derwood Douglas. The present owner obtained the property for farm land in 1948. The structure sits on the site of a previous structure resided in by A. N. Douglas as early as 1877.		27 Other Surveys in Which Included	
44 Description of Environment and Outbuildings The structure sits on the top of a ridge, facing S. A cistern is to the immediate N. To the W are the remains of a cellar foundation. No standing outbuildings remain.		28 No. of Stories 1	
45 Sources of Information 1877 <u>Atlas Map of Cooper County, Mo.</u> 1897 <u>Illustrated Historical Atlas of Cooper County, Mo.</u> 1915 <u>Standard Atlas Cooper County, Mo.</u> Interview with Mr. & Mrs. L.A. Schmidt, 8/80		29 Basement? Yes <input type="checkbox"/> No <input checked="" type="checkbox"/>	
		30 Foundation Material stone	
		31 Wall Construction frame	
		32 Roof Type & Material hip, asphalt sh.	
		33 No. of Bays Front 3 Side 3	
		34 Wall Treatment clapboard	
		35 Plan Shape rec.	
		36 Changes (Explain in #42) Addition Altered Moved	
		37 Condition Interior Exterior <u>poor</u>	
		38 Preservation Underway? Yes <input type="checkbox"/> No <input checked="" type="checkbox"/>	
		39 Endangered? By What? Yes <input checked="" type="checkbox"/> No <input type="checkbox"/> neglect	
		40 Visible from Public Road? Yes <input type="checkbox"/> No <input checked="" type="checkbox"/>	
		41 Distance from and Frontage on Road	
		46 Prepared by L. Harper/ J. Higbie	
		47 Organization Friends of Historic Boonville	
		48 Date 8/80	
		49 Revision Date(s)	



CALIFORNIA N. QUAD 7.5' USGS



