

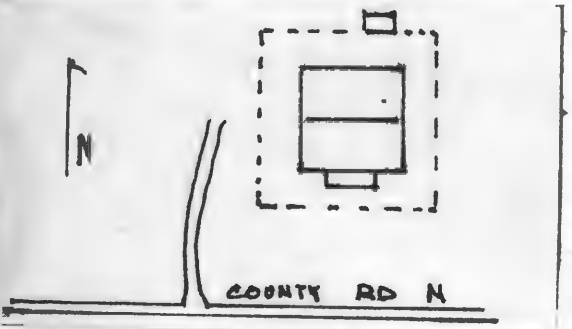
This survey of rural properties is divided into four parts and organized alphabetically by Cooper County townships as follows:

1. Township

A. Street

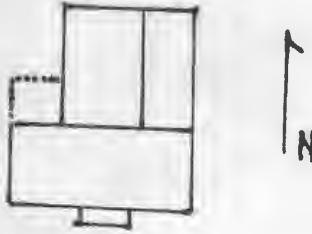
- Address
- Unknown Address (known street)


B. Unknown Street

1 No CG-57		4 Present Name(s) Wessing Residence		80CP0544
2 County Cooper		5 Other Name(s) F.B. Horst Residence		
3 Location of Negatives Friends of Historic Boonville				
6 Specific Location SE 1/4 of SW P of Section 2 T47N, R19W.		16 Thematic Category		28 No. of Stories 2
7 City or Town 11 Rural Township & Vicinity Clear Creek Clear Creek		17 Date(s) or Period c 1910		29 Basement? Yes No <input checked="" type="checkbox"/>
8 Site Plan with North Arrow		18 Style or Design Vernacular-I House A Type		30 Foundation Material poured concrete
		19 Architect or Engineer		31 Wall Construction frame
		20 Contractor or Builder		32 Roof Type & Material gable, corr metal
		21 Original Use, if apparent residence		33 No. of Bays Front 4 Side 1
		22 Present Use residence		34 Wall Treatment asbestos siding
9 Coordinates Lat _____ Long 15/502020/4301520		23 Ownership Public <input type="checkbox"/> Private <input checked="" type="checkbox"/>		35 Plan Shape rec
10 Site <input type="checkbox"/> Building <input checked="" type="checkbox"/> Structure <input type="checkbox"/> Object <input type="checkbox"/>		24 Owner's Name & Address, if known L. A. Wessing RFD 1 Pilot Grove, Mo. 65276		36 Changes (Explain in #42) Addition Altered <input checked="" type="checkbox"/> Moved
11 On National Register? Yes <input type="checkbox"/> No <input checked="" type="checkbox"/>		25 Open to Public? Yes <input type="checkbox"/> No <input checked="" type="checkbox"/>		37 Condition Interior _____ Exterior good
12 Is It Eligible? Yes <input checked="" type="checkbox"/> No <input type="checkbox"/>		26 Local Contact Person or Organization Friends of Historic Boonville		38 Preservation Underway? Yes No <input checked="" type="checkbox"/>
13 Part of Estab. Hist. Dist.? Yes <input type="checkbox"/> No <input checked="" type="checkbox"/>		27 Other Surveys in Which Included		39 Endangered? By What? Yes No <input checked="" type="checkbox"/>
14 District Potent? Yes <input type="checkbox"/> No <input checked="" type="checkbox"/>				40 Visible from Public Road? Yes <input checked="" type="checkbox"/> No
15 Name of Established District				41 Distance from and Frontage on Road
42 Further Description of Important Features The paired front entrances are protected by a 1 story, hip roofed bungalow style porch. It has ozark rock foundations and piers and battered wood columns. Windows are 2-over-2. To the rear is a wide gable ell.				
43 History and Significance Oral History relates that the dwelling was moved to this location by the present owner from a point approximately 1/2 mile N. W. of this. If this is so it was the dwelling in 1915 of F.B. Horst. The present resident is the currently the owner of the Clear Creek Store located across HWY. N.				
44 Description of Environment and Outbuildings Within the fenced house yard, the house faces S onto County Road N. A 1920's gabled, frame shed is along the rear fence line. A well is to the W.				
45 Sources of Information Standard Atlas of Cooper County, Mo. 1915 Interview with Joe Schuch, 10/80				
46 Prepared by L. Harper / J. Higbie				
47 Organization Friends of Historic Boonville				
48 Date 10/80 49 Revision Date(s)				

A black and white photograph of a two-story house with a prominent front porch. The house has a gabled roof and a chimney. The porch is supported by columns and has a decorative railing. The house is surrounded by trees and shrubs.



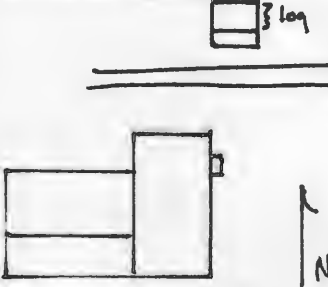
1 No CC-58		4 Present Name(s) Schuch Residence		80CP0545	
2 County Cooper		5 Other Name(s) C. Buenter, P.J. Knedgen, Otto Aurig Residence			
3 Location of Negatives Friends of Historic Boonville		6 Specific Location SW 1/4 of SW 1/4 of Section 2 T47N, R19W.		16 Thematic Category	
7 City or Town Clear Creek		11 Rural, Township & Vicinity Clear Creek		17 Date(s) or Period 1860's	
8 Site Plan with North Arrow				18 Style or Design Vernacular	
				19 Architect or Engineer	
9 Coordinates Lat Long 15/501680/4301700		20 Contractor or Builder		28 No. of Stories 1 1/2	
10 Site : Building :X		21 Original Use, if apparent residence		29 Basement? Yes X No	
11 Structure : Object :		22 Present Use residence		30 Foundation Material cut stone	
12 On National Register? Yes : No :X		23 Ownership Public : Private :X		31 Wall Construction frame	
13 Is It Eligible? Yes :X No :		24 Owner's Name & Address, if known Joe Schuch RFD1 Pilot Grove, Mo. 65276		32 Roof Type & Material gable, rib tin	
14 Part of Estab. Hist. Dist.? Yes : No :X		25 Open to Public? Yes : No :X		33 No. of Bays Front 4 Side 1	
15 Name of Established District		26 Local Contact Person or Organization Friends of Historic Boonville		34 Wall Treatment clapboard	
		27 Other Surveys in Which Included		35 Plan Shape L	
42 Further Description of Important Features		<p>The entrance is accented by a transom, side lights and a lattice 1 story, 1 bay porch. The 1st story attenuated windows are 2-over-2 and trabeated. Attic level windows are smaller and 6-over-6 except a window in a central gabled peak on the front facade. It has 4 lights. Tall chimneys with corbelled caps are to each side of the central hall. To the E of the rear gabled ell is a pent room. This area has brick skirting.</p>		36 Changes (Explain in #42) Addition X Altered X Moved :	
43 History and Significance				37 Condition Interior Exterior good	
44 Description of Environment and Outbuildings		<p>The house sits back from County Road N and faces S. Within its large fenced yard is a small gabled shed with board and batten siding. To the W of the rear ell is a concrete patio and a cistern. Other outbuildings are to the W.</p>		38 Preservation Underway? Yes No X	
45 Sources of Information				39 Endangered? By What? Yes No X	
Altas Map of Cooper County, Mo. 1877 Illustrated Historical Altas of Cooper County, Mo. 1897 Standard Altas of Cooper County, Mo. 1915 1925 Map of Cooper County, Mo. Interview with Joe Schuch, 10/80		40 Visible from Public Road? Yes X No		41 Distance from and Frontage on Road	
		46 Prepared by L. Harper/J. Higbie		47 Organization Friends of Historic Boonville	
		48 Date 10/80		49 Revision Date(s)	







HISTORIC INVENTORY

1 No CC-17		4 Present Name(s) Gerke Property	
2 County Cooper		5 Other Name(s) 80CP0505	
3 Location of Negatives Friends of Historic Boonville		6 Specific Location NW 1/4 of NE 1/4 of Section 2, T48N, R19W.	
7 City or Town Clear Creek		16 Thematic Category	
8 Site Plan with North Arrow 		17 Date(s) or Period 1880's	
9 Coordinates Lat _____ Long 15/502475/4302690		18 Style or Design Vernacular-I House	
10 Site Building <input checked="" type="checkbox"/> Structure Object <input type="checkbox"/>		19 Architect or Engineer	
11 On National Register? Yes <input type="checkbox"/> No <input checked="" type="checkbox"/>		20 Contractor or Builder F. Kraus	
12 Is It Eligible? Yes <input checked="" type="checkbox"/> No <input type="checkbox"/>		21 Original Use, if apparent residence	
13 Part of Estab Hist Dist? Yes <input type="checkbox"/> No <input checked="" type="checkbox"/>		22 Present Use residence	
14 District Potent'l? Yes <input type="checkbox"/> No <input checked="" type="checkbox"/>		23 Ownership Public <input type="checkbox"/> Private <input checked="" type="checkbox"/>	
15 Name of Established District		24 Owner's Name & Address, if known Anton Gerke RFD 1 Pilot Grove, Mo. 65276	
42 Further Description of Important Features <p>This I house is built on the 2/3rds plan with the entrance as the N bay of the E facade. Windows are attenuated, and have 2-over-2 light except the central 1st story window which has been altered to a 3-over-1 window and those in the pent room to the S of the rear 1 story ell. Two chimneys on the roofs ridge have been removed.</p>		25 Open to Public? Yes <input type="checkbox"/> No <input checked="" type="checkbox"/>	
43 History and Significance <p>The residence was built a replacement home for Francis Kraus. Kraus, along with his wife were early immigrants from Germany. Upon his arrival he began working as a farm hand and in 1858 he entered from the government the land on which he built his home. Upon his death in 1892, his son, Henry purchased the interests of the other sons and began farming on the family land. Henry Kraus made many improvements upon the farm and was a</p>		26 Local Contact Person or Organization Friends of Historic Boonville	
44 Description of Environment and Outbuildings <p>Facing E onto the county road, the house sits back about a 1/4 of a mile. A new house is to the S. To the E is a concrete block farm building. Most outbuildings including a 13' X 9'6" log crib, are to the N. It has both diagonal and dovetail notching in its bottom 6 courses which are cut logs approximately 10" square. (see reverse)</p>		27 Other Surveys in Which Included	
45 Sources of Information History of Cooper County, Mo., Johnson, 1919, p. 858-59 Atlas Map of Cooper County, 1877 (see reverse)		28 No. of Stories 2	
		29 Basement? Yes <input type="checkbox"/> No <input checked="" type="checkbox"/>	
		30 Foundation Material stone	
		31 Wall Construction frame	
		32 Roof Type & Material gable, rib tin	
		33 No. of Bays Front 3 Side 1	
		34 Wall Treatment vinyl siding	
		35 Plan Shape rec	
		36 Changes (Explain in #42) Addition <input checked="" type="checkbox"/> Altered <input checked="" type="checkbox"/> Moved <input type="checkbox"/>	
		37 Condition Interior _____ Exterior Good	
		38 Preservation Underway? Yes <input type="checkbox"/> No <input checked="" type="checkbox"/>	
		39 Endangered? By What? Yes <input type="checkbox"/> No <input checked="" type="checkbox"/>	
		40 Visible from Public Road? Yes <input checked="" type="checkbox"/> No <input type="checkbox"/>	
		41 Distance from and Frontage on Road	
		46 Prepared by L. Harper/J. Higbie	
		47 Organization Friends of Historic Boonville	
		48 Date 10/80	
		49 Revision Date(s)	

44. (cont.) The top 4 courses are beams. It has a gable roof and a pent frame addition to the S. ✓
43. (cont.) successful farmer in this area remaining here to some point after 1925. By 1959 the farm and residence belonged to Anton Gerke. Mr. Gerke is also a large and successful farmer. Gerke is currently serving as the Cooper County Western District Court Judge.
45. (cont.) Illustrated Historical Atlas of Cooper County, Mo., 1897
Standard Atlas of Cooper County, Mo., 1915
1925, 1959 Maps of Cooper County, Mo.



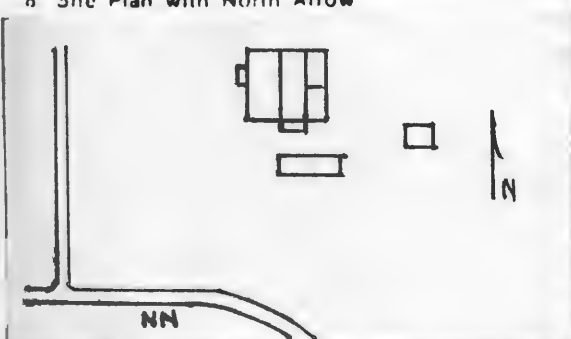
Pilot Grove S. QUAD 7.5 U.S.G.S





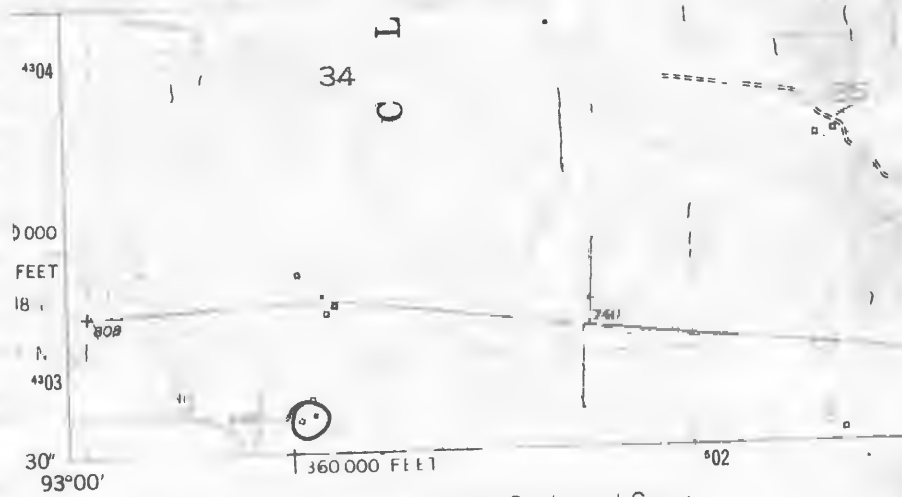
Office of Historic Preservation, P.O. Box 176, Jefferson City, Missouri 65101
HISTORIC INVENTORY

CP-AS 002-274

1 No CC-39		4 Present Name(s) Larmr Residence	
2 County Cooper		80CP0526	
3 Location of Negatives Friends of Historic Boonville		5 Other Name(s) J. P. Grotzinger, W. J. Reuter Residence	
6 Specific Location SE 1/4 of NW 1/4 of Section 3 T47N, R19W.		16 Thematic Category	
7 City or Town Clear Creek		17 Date(s) or Period c1900	
8 Site Plan with North Arrow		18 Style or Design Vernacular	
		19 Architect or Engineer	
		20 Contractor or Builder	
9 Coordinates UTM Lat 15/500790/4302820 Long		21 Original Use, if apparent residence	
10 Site: <input checked="" type="checkbox"/> Building <input type="checkbox"/> Structure: <input type="checkbox"/> Object: <input type="checkbox"/>		22 Present Use residence	
11 On National Register? Yes <input type="checkbox"/> No <input checked="" type="checkbox"/>		23 Ownership Public <input type="checkbox"/> Private <input checked="" type="checkbox"/>	
12 Is It Eligible? Yes <input checked="" type="checkbox"/> No <input type="checkbox"/>		24 Owner's Name & Address, if known Wm. Larm RFD 1 Pilot Grove, Mo. 65276	
13 Part of Estab Hist Dist? Yes <input type="checkbox"/> No <input checked="" type="checkbox"/>		25 Open to Public? Yes <input type="checkbox"/> No <input checked="" type="checkbox"/>	
14 District Potent'l? Yes <input type="checkbox"/> No <input checked="" type="checkbox"/>		26 Local Contact Person or Organization Friends of Historic Boonville	
15 Name of Established District		27 Other Surveys in Which Included	
42 Further Description of Important Features Concrete skirting covers the stone foundation. The entrance is off center and it is capped by a 1 bay porch with turned posts. There is a central chimney with a corbelled cap. The trabeated windows are 2-over-2. A pent room extends across the rear facade. Two pent rooms covered with car siding are to the rear and there is a small room to the S.		38 Preservation Underway? Yes <input type="checkbox"/> No <input checked="" type="checkbox"/>	
43 History and Significance A structure appears on the maps at this location in 1874 and 1877 belonging to T. Grotzinger and John Grotzinger respectfully but it is doubtful that it is the same structure that is here at present. Oral history from an unsure owner relates that the dwelling was built by a Pockaloefer (sic) but this name could not be found in any of the county atlas's or histories. In 1897, John Grotzinger, was is residence and it is believed (see reverse)		39 Endangered? "By What?" Yes <input type="checkbox"/> No <input checked="" type="checkbox"/>	
44 Description of Environment and Outbuildings The small house faces W and sits at the corner of a county road and its junction with NN. Two small barns are to the S. A large barn with a gambrel, rib tin roof and vertical siding is to the N.		40 Visible from Public Road? Yes <input checked="" type="checkbox"/> No <input type="checkbox"/>	
45 Sources of Information Atlas Map of Cooper County, Mo. 1877 Illustrated Historical Atlas of Cooper County, Mo. 1897 Standard Atlas of Cooper County, Mo. 1915 (see reverse)		41 Distance from and Frontage on Road	
		46 Prepared by L. Harper/J. Higbie	
		47 Organization Friends of Historic Boonville	
		48 Date 10/80	
		49 Revision Date(s)	

43. (cont.) he constructed the dwelling on the site of an earlier home. By 1915 W. J. Reuter was the owner resident. In the latter part of the 1930's he moved elsewhere and rented the house out. In 1941, the house and lands were purchased by the present owner. During this ownership the dwelling was modernized and electrified.

45. (cont.) 1925 Map of Cooper County, Mo.
Interview with Mr. & Mrs. J. Larm, 10/80

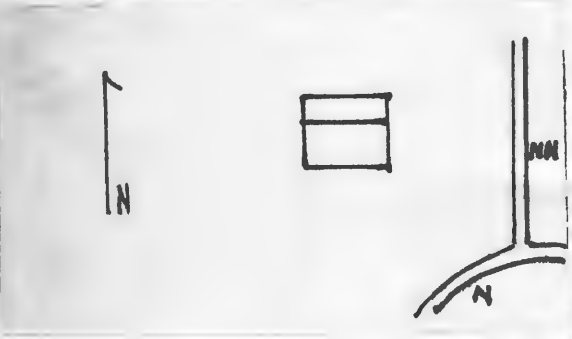


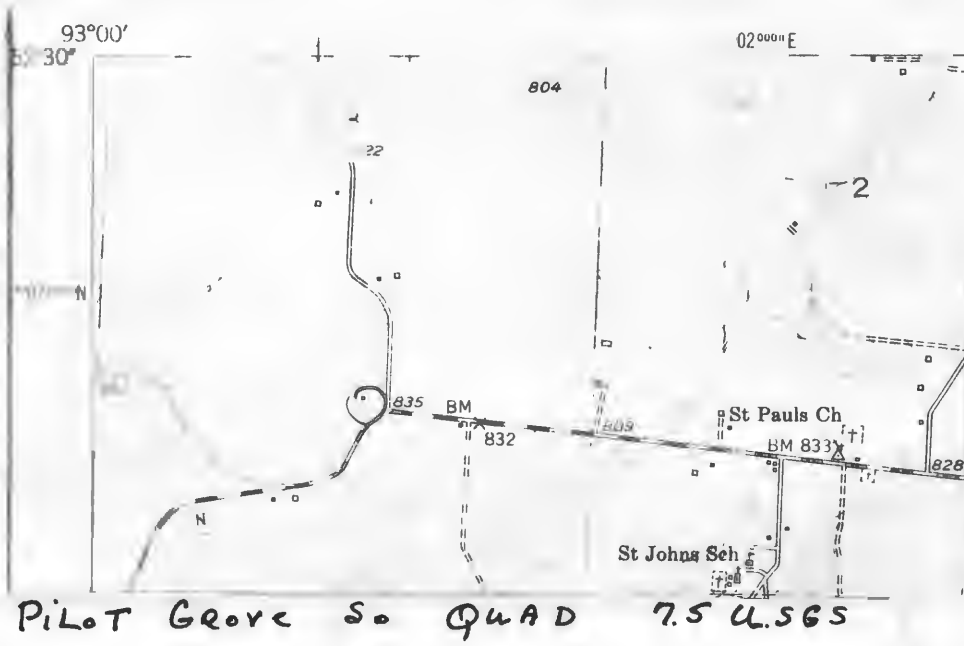
Mapped, edited, and published by the Geological Survey
Control by USGS, USC&GS, and USCE

Pilot Grove No. Quad 7.5 1963



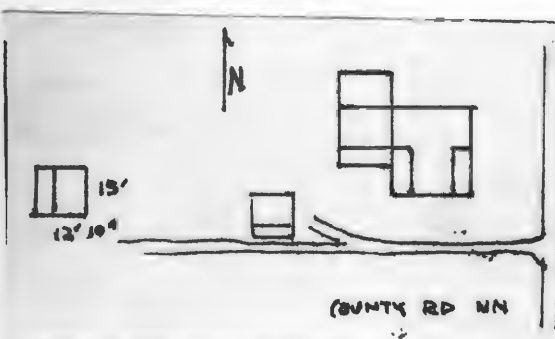


1 No CC-60		4 Present Name(s) Gerke Property		80CP0547	
2 County Cooper		5 Other Name(s)			
3 Location of Negatives Friends of Historic Boonville		B. Horst, W.C. Young, F. Schnuck Residence			
6 Specific Location SW 1/4 of SE 1/4 of Section 3 T47N, R19W.		16 Thematic Category		28 No. of Stories 1 1/2	
7 City or Town		17 Date(s) or Period 1870's-1880's		29 Basement? Yes No X	
8 Site Plan with North Arrow		18 Style or Design Vernacular		30 Foundation Material poured concrete	
		19 Architect or Engineer		31 Wall Construction timber frame	
		20 Contractor or Builder		32 Roof Type & Material gable, corr metal	
9 Coordinates UTM Lat Long 15/500360/4301615		21 Original Use, if apparent residence		33 No. of Bays Front 3 Side 2	
10 Site: Building X Structure: Object		22 Present Use abandoned		34 Wall Treatment clapboard	
11 On National Register? Yes <input type="checkbox"/> No <input checked="" type="checkbox"/>		23 Ownership Public <input type="checkbox"/> Private <input checked="" type="checkbox"/>		35 Plan Shape rec	
12 Is It Eligible? Yes <input checked="" type="checkbox"/> No <input type="checkbox"/>		24 Owner's Name & Address, if known Clarence Gerke RFD 1 Pilot Grove, Mo. 65726		36 Changes (Explain in #42) Addition X Altered X Moved	
13 Part of Estab Hist Dist? Yes <input type="checkbox"/> No <input checked="" type="checkbox"/>		25 Open to Public? Yes <input type="checkbox"/> No <input checked="" type="checkbox"/>		37 Condition Interior deteriorated Exterior poor	
14 District Potent? Yes <input type="checkbox"/> No <input checked="" type="checkbox"/>		26 Local Contact Person or Organization Friends of Historic Boonville		38 Preservation Underway? Yes No X	
15 Name of Established District		27 Other Surveys in Which Included		39 Endangered? By What? Yes X No	
42 Further Description of Important Features		40 Visible from Public Road? Yes X No		41 Distance from and Frontage on Road	
43 History and Significance		<p>A raking cornice and a central chimney accent this simple structure which may have been built in 2 sections. It appears to have originally sat on stone piers. Part of it now has a new concrete footing. No porch remains on the primary facade. A pent room extends across the N facade. Windows are 2-over-2 and small in size. On the interior the millwork is plain and there is a boxed stair in the NE corner of the E room.</p> <p>By 1874, the structure was the residence of B. Horst who remained here until c 1910. Subsequent owners have been: W. C. Young, (1915), Fred Schnuck (1925). F. Mayer (1959). The present owner (1975) resides 1/3 mile to the north.</p>			
44 Description of Environment and Outbuildings		<p>The house sits in an open field. No outbuildings remain. It faces W. The junction of County Roads N and NN is to its SE.</p>			
45 Sources of Information		46 Prepared by L. Harper/J. Higbie			
Atlas Map of Cooper County, Mo. 1877 Illustrated Historical Atlas of Cooper County, Mo. 1897 Standard Atlas of Cooper County, Mo. 1915 1874, 1925, 1959, 1975, Maps of Cooper County, Mo.		47 Organization Friends of Historic Boonville			
		48 Date		49 Revision Date(s)	

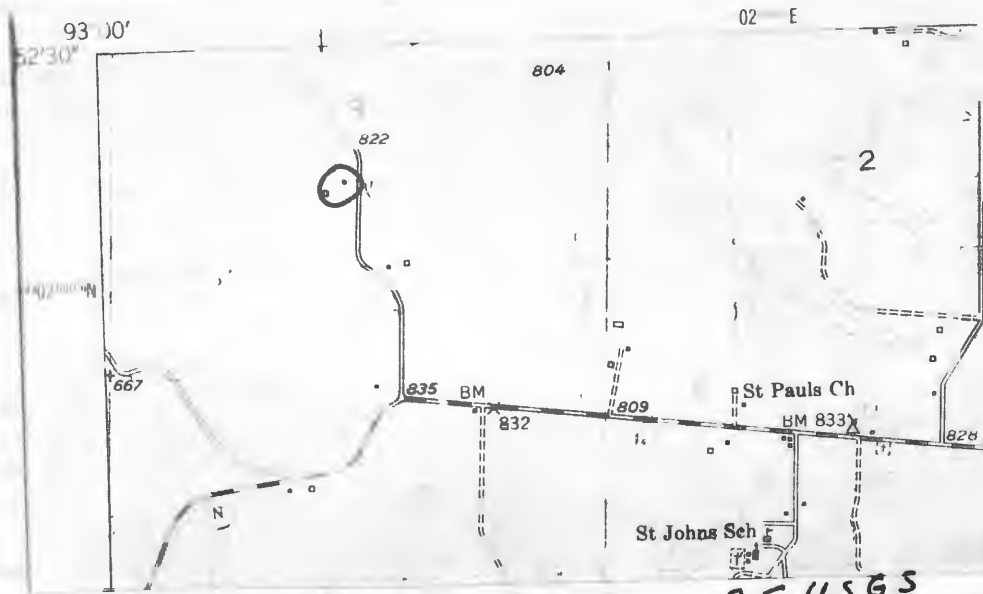




CP-AS-002-276

1 No CC-61		4 Present Name(s) Gerke Residence	
2 County Cooper		5 Other Name(s) 80CP0548	
3 Location of Negatives Friends of Historic Boonville		6 Specific Location M. Shea, Anton Schoen, F. Mayer Residence	
7 City or Town If Rural, Township & Vicinity Clear Creek		16 Thematic Category	
		17 Date(s) or Period c1900	
8 Site Plan with North Arrow 		18 Style or Design Vernacular with Queen Anne Affinities	
		19 Architect or Engineer	
9 Coordinates UTM Lat Long 15/500780/4302270		20 Contractor or Builder	
		21 Original Use, if apparent residence	
10 Site Building Structure Object Building <input checked="" type="checkbox"/> Structure <input type="checkbox"/> Object <input type="checkbox"/>		22 Present Use residence	
		23 Ownership Public <input type="checkbox"/> Private <input checked="" type="checkbox"/>	
11 On National Register? Yes <input type="checkbox"/> No <input checked="" type="checkbox"/>		24 Owner's Name & Address, if known Clarence Gerke RFD 1 Pilot Grove, Mo. 65276	
		25 Open to Public? Yes <input type="checkbox"/> No <input checked="" type="checkbox"/>	
12 Is It Eligible? Yes <input checked="" type="checkbox"/> No <input type="checkbox"/>		26 Local Contact Person or Organization Friends of Historic Boonville	
		27 Other Surveys in Which Included	
13 Part of Estab Hist Dist? Yes <input type="checkbox"/> No <input checked="" type="checkbox"/>		28 No. of Stories 2	
		29 Basement? Yes <input type="checkbox"/> No <input checked="" type="checkbox"/>	
14 District Potential? Yes <input type="checkbox"/> No <input checked="" type="checkbox"/>		30 Foundation Material stone	
		31 Wall Construction frame	
15 Name of Established District		32 Roof Type & Material cross gable, rib tin	
		33 No. of Bays Front 2 Side 3	
42 Further Description of Important Features The 2-over-2 windows have shutters. Vinyl siding obscures all other details. At the SE cornice is a new 1 story pent porch with wrought iron columns. It caps the front entrance. An original pent section is at the SW corner. Projecting to the NW are 2, 1 story, gabled additions and a pent porch.		34 Wall Treatment vinyl siding	
		35 Plan Shape irreg	
43 History and Significance The log structure dates to the time of M. Shea (1874,1877) who resided in a dwelling on the site of the present structure. By 1897, extending past 1925, it served as the residence of Anton Schoen. The owner in 1959 was F. Mayer. The present owner owned his home by 1975.		36 Changes (Explain in #42) Addition <input checked="" type="checkbox"/> Altered <input checked="" type="checkbox"/> Moved <input type="checkbox"/>	
		37 Condition Interior <input type="checkbox"/> Exterior <input checked="" type="checkbox"/> good	
44 Description of Environment and Outbuildings Facing E onto County Road NN, the house has a gabled garage immediately at its SW corner. Outbuildings are to the W. These include a large barn and a log crib. It measures 12'10" X 15" and is built of 7" logs with dovetail notching. It sits on stone piers and has a gable roof and pent addition to the W.		38 Preservation Underway? Yes <input type="checkbox"/> No <input checked="" type="checkbox"/>	
		39 Endangered? By What? Yes <input type="checkbox"/> No <input checked="" type="checkbox"/>	
45 Sources of Information Atlas Map of Cooper County, Mo. 1877 Illustrated Historical Atlas of Cooper County, 1897 Standard Atlas of Cooper County, Mo. 1915 1925, 1959, 1975, Maps of Cooper County, Mo.		40 Visible from Public Road? Yes <input checked="" type="checkbox"/> No <input type="checkbox"/>	
		41 Distance from and Frontage on Road	
46 Prepared by Harper / J. Higbie		47 Organization Friends of Historic Boonville	
		48 Date 10/80 49 Revision Date(s)	

CP-AS 002-276



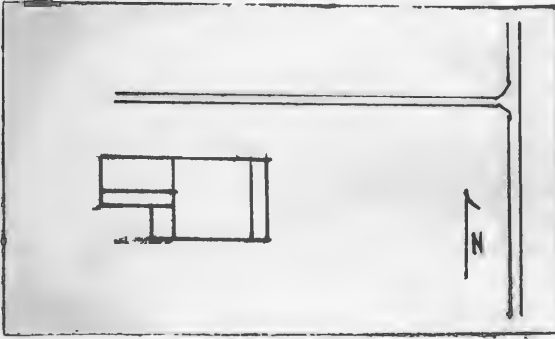
PILOT GROVE SO QUAD

7.5 USGS





HISTORIC INVENTORY

1 No CC-113		4 Present Name(s) Betteridge Residence	
2 County Cooper		80CP0598	
3 Location of Negatives Friends of Historic Boonville		5 Other Name(s) John Taylor, P.G. Walker, Samuel Castle, Henry Tempfel, "Prairie View", Walker Residence, "Crestmead"	
6 Specific Location NE 1/4 of SE 1/4 of Section 3, T47N, R18W.		16 Thematic Category	28 No. of Stories 2
7 City or Town II Rural, Township & Vicinity Clear Creek		17 Date(s) or Period 1859	29 Basement? Yes No <input checked="" type="checkbox"/>
8 Site Plan with North Arrow 		18 Style or Design Italianate with Greek Revival Affinities	30 Foundation Material cut stone
		19 Architect or Engineer	31 Wall Construction frame
		20 Contractor or Builder John Taylor	32 Roof Type & Material hip, rib tin
		21 Original Use, if apparent residence	33 No. of Bays Front 5 Side 4
		22 Present Use residence	34 Wall Treatment clapboard
		23 Ownership Public <input type="checkbox"/> Private <input checked="" type="checkbox"/>	35 Plan Shape L
		24 Owner's Name & Address, if known Mr. & Mrs. Robert Betteridge Route 2, Pilot Grove, Mo. 65276	36 Changes (Explain in #42) Addition <input checked="" type="checkbox"/> Altered <input checked="" type="checkbox"/> Moved <input type="checkbox"/>
9 Coordinates UTM Lat Long 15/506030/4293610		25 Open to Public? Yes <input type="checkbox"/> No <input checked="" type="checkbox"/>	37 Condition Interior good Exterior good
10 Site <input type="checkbox"/> Building <input checked="" type="checkbox"/>		26 Local Contact Person or Organization Friends of Historic Boonville	38 Preservation Underway? Yes <input checked="" type="checkbox"/> No
11 On National Register? Yes <input type="checkbox"/> No <input checked="" type="checkbox"/>		27 Other Surveys in Which Included	39 Endangered? By What? Yes <input checked="" type="checkbox"/> No
12 Is It Eligible? Yes <input checked="" type="checkbox"/> No <input type="checkbox"/>			40 Visible from Public Road? Yes <input checked="" type="checkbox"/> No
13 Part of Estab. Hist. Dist.? Yes <input type="checkbox"/> No <input checked="" type="checkbox"/>			41 Distance from and Frontage on Road
14 District Potent'l? Yes <input type="checkbox"/> No <input checked="" type="checkbox"/>			
15 Name of Established District			
42 Further Description of Important Features The simple blocky quality of this Italianate house is highlighted by a, now truncated, central cupola and by delicately carved and cut scroll brackets. The massive paired brackets with pointed pendants are repeated on the cupola, the 1 story porch which extends across the front facade and is supported by fluted doric columns and on the projecting entablature which caps each window. The 2nd story windows are shuttered and are 2-over-4. Those on the 1st story are extremely attenuated, extending from (see reverse)			
43 History and Significance The land, eighty acres on which the home is situated, was patented by James Mahan on November 2nd, 1837. It is unknown how long Mahan resided on the land, but he had to have constructed a dwelling and improved the land as a prerequisite to the patent's acceptance. In 1857, Mahan sold 40 acres of ground to John Taylor, the man who constructed the imposing residence two years later. Taylor along with his father James "Corn" Taylor (see reverse)			
44 Description of Environment and Outbuildings Sitting close to County Road A and facing E, the house is approximately 1/2 mile S of the intersection of County Roads A, E, and State Road 135. Numerous farm buildings and sheds are to the W.			
45 Sources of Information Property Abstract Atlas Map of Cooper County, Mo., 1877 (cont. page 2)		46 Prepared by L. Harper/J. Higbie 47 Organization Friends of Historic Boonville 48 Date 49 Revision Date(s)	

Photo

42. (cont.) floor to ceiling, and are 3 part, 2 light windows. The double leaf primary entrance is flanked by sidelights. Projecting to the rear (W) of the house is a 1½ ell with wide corner pilasters which support an exaggerated frieze. Small attic windows break this molded frieze. The gable end has heavy returns. Window in this ell are 6-over-6 and there is a N entrance with a stoop. To its S are pent rooms and a proch.

Truly an Italianate style house on its exterior, the interior reflects its early construction date and continues to use Greek Revival embellishments, except for the massive octagonal newell which graces the stair in the central hall. This wide central hall measures 12' X 37' and extends the full length of the house. The heavily molded millwork, large 4 panel doors, and Greek Revival mantels accent the 18' X 17' rooms. The NW room served as a dining room and has built in cupboards. In the SW room a small boxed corner stair leads to the upper levels. The SE room retains its wide plank floors but has a later closet built into its SW corner. The 2nd story repeats the floor plan with a small room taken from the end of the hall as a later alteration. Continuing upward the large stair leads to the cupola, which may in time be retored to its original height. The 2nd story mantels and millwork are much plainer than the main level. Only 2 of the original 8 fireplaces are open. A fireplace and mantel in the kitchen ell are now completely obscured as this area has been extensively remodeled. Stairs from the S porch lead to living quarters in the attic story over the ell.

43. (cont.) and his two brother were the first settlers of this area having arrived around 1819 or 1820 and settled approximatley 5 miles west of this site. John Taylor built Prairie View Farm into one of the most complete Antebellum Plantations in all of Cooper County.

In 1865,² possibly as a direct result of the Civil War and the inability to replace his freed slaves with paid help Prairie View Plantation was sold to Presley G. Walker.

Between 1865 and 1883, Walker increased the acreage of his farm from 160 acres to over 2,500 acres. Doing so he soon became well-known for the raising of the finest Shorthorn cattle and mules, as well as operating as a successful grain farmer.

In 1887, the house and lands were sold to Samuel W. Castle for a total of \$26,200. Unfortunately nothing is known at this time of the Castle family and their twelve year ownership of Prarie View. The next owner, Charles C. Andrews, purchased the farm for speculation in 1898. Later that year he sold to Henry Tempfel for a \$1,200 profit. In 1900, Tempfel unfortunately lost the farm and for the next three years it was retained by the prior owner.

In 1903 the Prairie View Farm was purchased by William A. Betteridge and remained his home until his death. Born in Shropshire, England he immigrated with his parents to Canada and in 1876 to Cooper County. In 1909, he changed the farm's name to Crestmead and under this name developed the farm into a modern model farm, specializing in registered Shorthorn Cattle. Sired by Lavenda Viceroy and Victorious, an exceptional herd developed with many of their offspring being shipped to various parts of the United States.

29 In 1938, a son, Verne K. and his wife took over the operation and under their ownership Crestmead was retained. Following Mr. & Mrs. Betteridge's deaths in 1980, the farm was inherited by their son, Robert Betteridge and his family. The present owners, also successful farmers, have begun restoring the structure and at the time of this writing have painted the exterior, added missing cornice brackets and begun interior restoration.

FOOTNOTES:

1. The present owners have related that a date of 1856 appears on the front step leading one to wonder if the construction of the residence was begun in that year and terminated in 1859. Upon careful consideration of the property abstract and the cited sources the research historian maintains his belief that the construction date began at its earliest in 1857 upon the transfer of title of James Mahan to John Taylor. Conjecture by the historian is that the dated porch step either held some value for Taylor or

(cont. Page 2)

Footnotes (cont.)

for the structure may have been stockpiled and possibly cut out in anticipation of an eventual home building.

2. A note written by Mrs. Vernon Betteridge in 1976 relates that Presley G. Walker purchased the land (and house) in 1869, however the transfer of title from Taylor to Walker was recorded in 1865.

45. (cont.) Illustrated Historical Atlas of Cooper County, Mo., 1897

Standard Atlas of Cooper County, Mo. 1915

1874, 1925, 1959, 1975 Maps of Cooper County, Mo.

History of Cooper County, Mo., Levens & Drake, 1876 p.149-51

History of Cooper County, Mo., Johnson, 1919 p.871-72

History of Howard & Cooper County, Mo., 1883 p.685,695,698,716,964, 1136 & 86

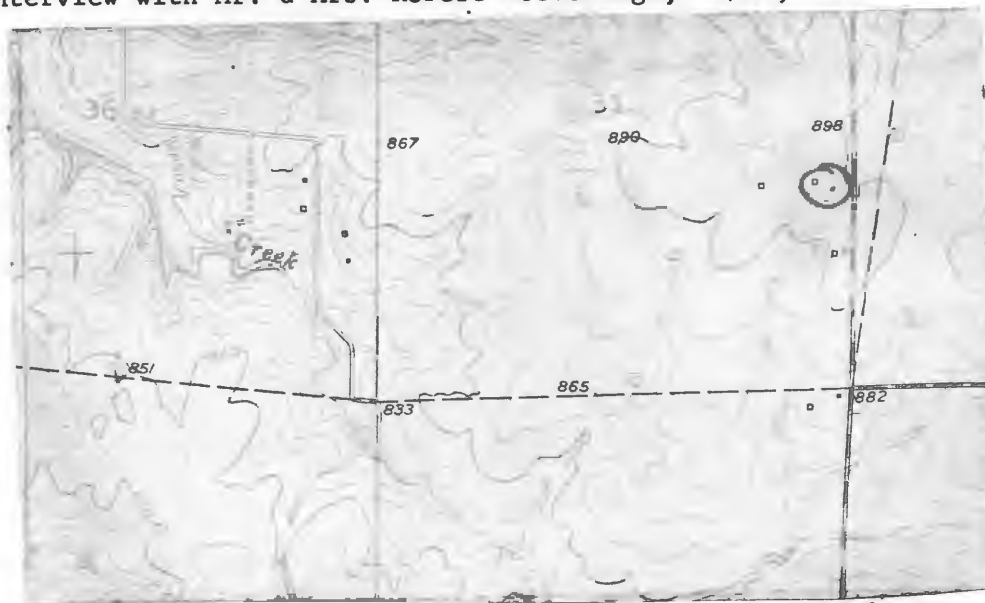
Robert Betteridge House Folder, Friends of Historic Boonville Archives

Land Grant Originals, in possession of Mr. & Mrs. Robert Betteridge

Historic Photograph Originals, in possession of Mr. & Mrs. Robert Betteridge

Historic Sites Map of Cooper County, Mo., 1976

Interview with Mr. & Mrs. Robert Betteridge, 8/80, 11/80



Pilot Grove So. Quad 7.5 USGS

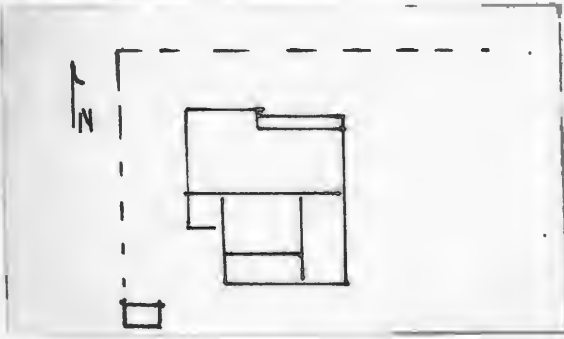








HISTORIC INVENTORY

1 No CC-40		4 Present Name(s) Wessing Residence		80CP0527	
2 County Cooper		5 Other Name(s)			
3 Location of Negatives Friends of Historic Boonville		P. Wagner, E.H. Walji, J. H. Wessing Residence			
6 Specific Location NW ¼ of SW ¼ of Section 4 T47N, R19W.		16 Thematic Category		28 No. of Stories 2	
		17 Date(s) or Period c 1875, c. 1910, c. 1935		29 Basement? Yes No <input checked="" type="checkbox"/>	
7 City or Town If Rural, Township & Vicinity Clear Creek		18 Style or Design Queen Anne		30 Foundation Material stone, poured concrete	
8 Site Plan with North Arrow		19 Architect or Engineer		31 Wall Construction log, frame	
		20 Contractor or Builder P. Wagner, J.H. Wessing		32 Roof Type & Material cross gable, corr metal	
		21 Original Use, if apparent residence		33 No. of Bays Front 3 Side 3	
		22 Present Use residence		34 Wall Treatment clapboard	
		23 Ownership Public <input type="checkbox"/> Private <input checked="" type="checkbox"/>		35 Plan Shape irreg	
		24 Owner's Name & Address, if known Wm. Wessing RFD 1 Pilot Grove, Mo. 65276		36 Changes (Explain in #42) Addition <input checked="" type="checkbox"/> Altered <input type="checkbox"/> Moved <input type="checkbox"/>	
9 Coordinates UTM Lat Long 15/498710/4302300		25 Open to Public? Yes <input type="checkbox"/> No <input checked="" type="checkbox"/>		37 Condition Interior Exterior good	
10 Site <input type="checkbox"/> Building <input type="checkbox"/> Structure <input checked="" type="checkbox"/> Object <input type="checkbox"/>		26 Local Contact Person or Organization Friends of Historic Boonville		38 Preservation Underway? Yes No <input checked="" type="checkbox"/>	
11 On National Register? Yes <input type="checkbox"/> No <input checked="" type="checkbox"/>		12 Is It Eligible? Yes <input checked="" type="checkbox"/> No <input type="checkbox"/>		39 Endangered? By What? Yes No <input checked="" type="checkbox"/>	
13 Part of Estab Hist Dist? Yes <input type="checkbox"/> No <input checked="" type="checkbox"/>		14 District Potent? Yes <input type="checkbox"/> No <input checked="" type="checkbox"/>		40 Visible from Public Road? Yes <input checked="" type="checkbox"/> No	
15 Name of Established District		27 Other Surveys in Which Included		41 Distance from and Frontage on Road	
42 Further Description of Important Features A small gabled, 1½ story log cabin is the original part. To it has been added a large L-shaped front section which has Queen Anne affinities. This front block has an ornate vergeboard with spindle work, trabeated 1-over-1 windows, and a truncated hip roofed Eastlake porch which caps the primary entrance. Corner boards are capped to form pilasters. To the S of the log section is a pent room, to its E is an enclosed porch, and on its W is a pent room on a concrete block foundation. Generally windows are 1-over-1 and trabeated.					
43 History and Significance The rear section of the structure was built by P. Wagner at c 1875. By 1897 it was sold with the new owner, E. H. Walji in residence until sometime prior to c 1910. By 1915, it was the farm residence of John H. Wessing. Wessing is credited by the present owner with having adding the Queen Anne front addition constructed. In c 1935, he had the rear kitchen addition constructed. In 1936, the present owner obtained their farm residence.					
44 Description of Environment and Outbuildings The house faces N. Within its fenced yard is a gable roofed board and batten shed. A barn and other farm sheds are to the SW and SE. County Road NN is to the N.					
45 Sources of Information Atlas Map of Cooper County, Mo. 1877 Illustrated Historical Atlas of Cooper County, Mo., 1897 Standard Atlas of Cooper County, Mo. 1915 1925 Map of Cooper County, Mo.					
46 Prepared by L. Harper/J. Higbie					
47 Organization Friends of Historic Boonville					
48 Date 10/80					
49 Revision Date(s)					

Photo



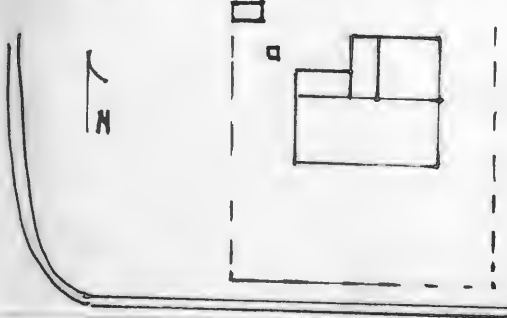

CLIFTON CITY QUAD 7.5 USGS






HISTORIC INVENTORY

CP AS-002-279

1. No. CC-43		4. Present Name(s) Rental Residence		80C P0530	
2. County Cooper		5. Other Name(s)			
3. Location of Negatives Friends of Historic Boonville		6. Nold Residence			
6. Specific Location NW 1/4 of SW 1/4 of Section 5 T47N, R19W.		16. Thematic Category		28. No. of Stories 2	
7. City or Town Clear Creek		17. Date(s) or Period c 1876		29. Basement? Yes No <input checked="" type="checkbox"/>	
8. Site Plan with North Arrow		18. Style or Design Vernacular-I House		30. Foundation Material stone	
		19. Architect or Engineer		31. Wall Construction frame	
		20. Contractor or Builder Charles or Albert Nold		32. Roof Type & Material hip, corr metal	
9. Coordinates UTM Lat Long 15/496910/4302640		21. Original Use, if apparent residence		33. No. of Bays Front 3 Side 1	
10. Site: Building <input checked="" type="checkbox"/> Structure: Object <input type="checkbox"/>		22. Present Use residence		34. Wall Treatment clapboard	
11. On National Register? Yes <input type="checkbox"/> No <input checked="" type="checkbox"/>		23. Ownership Public <input type="checkbox"/> Private <input checked="" type="checkbox"/>		35. Plan Shape rec	
12. Is It Eligible? Yes <input checked="" type="checkbox"/> No <input type="checkbox"/>		24. Owner's Name & Address, if known Robert Rental RFD 1 Pilot Grove, Mo. 65276		36. Changes (Explain in #42) Addition <input checked="" type="checkbox"/> Altered <input type="checkbox"/> Moved <input type="checkbox"/>	
13. Part of Estab. Hist. Dist.? Yes <input type="checkbox"/> No <input checked="" type="checkbox"/>		25. Open to Public? Yes <input type="checkbox"/> No <input checked="" type="checkbox"/>		37. Condition Interior Exterior good	
14. District Potent? Yes <input type="checkbox"/> No <input checked="" type="checkbox"/>		26. Local Contact Person or Organization Friends of Historic Boonville		38. Preservation Underway? Yes No <input checked="" type="checkbox"/>	
15. Name of Established District		27. Other Surveys in Which Included		39. Endangered? By What? Yes No <input checked="" type="checkbox"/>	
42. Further Description of Important Features The trabeated 2-over-2 windows are shuttered on the front facade. A pent porch caps the primary central entrance which has a transom. Pilastered corner boards support a wide entablature which rakes on the gable end of the 1 story rear addition. The steeply pitched roof is accented by twin chimneys. Two pent section are to the rear.					
43. History and Significance The actual building date of the dwelling is unknown. The 1874 map shows a dwelling at this location. By 1877 there are 2 dwellings present. The Nold family, Charles, and Albert retained ownership until sometime between 1897 and 1915. By 1915 it was the residence of Joseph Young. Subsequent owners were: Clem Twenter, Barny Twenter (owner for a short time only not reside here); Ed Twenter; Metropolitan Life Ins. Co. The present owner obtained his farm residence in 1939.					
44. Description of Environment and Outbuildings The house faces S and sits within a fenced yard. To the NW is a well and concrete block shed. Other outbuildings are to the N.					
45. Sources of Information Atlas of Cooper County, Mo. 1877 Illustrated Historical Atlas of Cooper County, Mo. 1897 Standard Atlas of Cooper County, 1915 1874, 1925, Maps of Cooper County, Mo. Interview with Robert Rental, 10/80				46. Prepared by L. Harper/J. Higbie	
				47. Organization Friends of Historic Boonville	
				48. Date 10/80	
				49. Revision Date(s)	

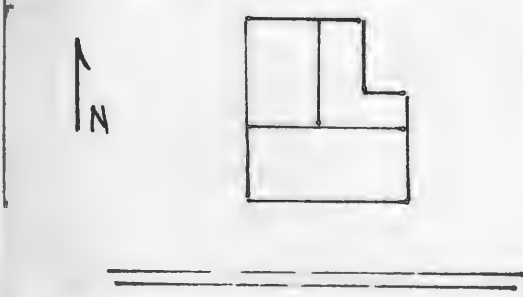


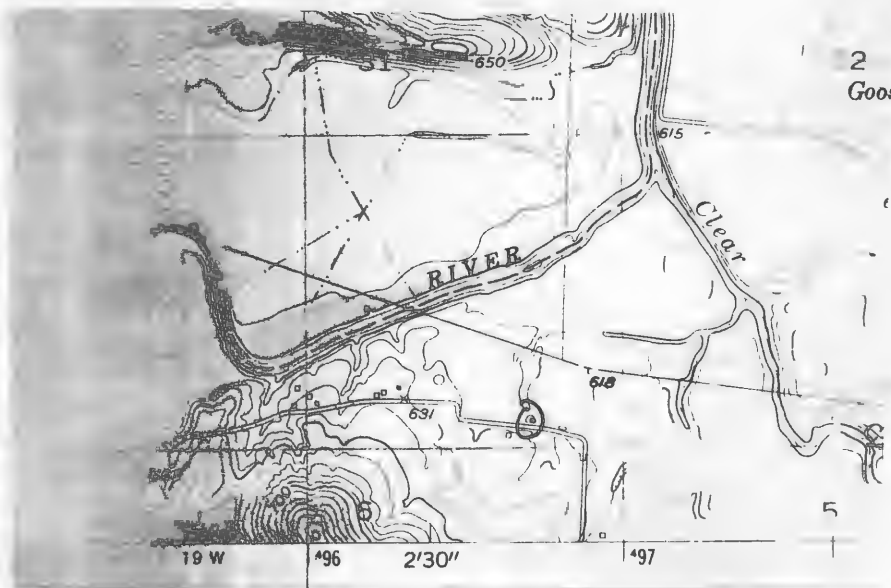
Clifton City Quad 7.5 USGS





HISTORIC INVENTORY

1 No CC-44		4 Present Name(s) Day Property		80CP0531	
2 County Cooper		5 Other Name(s) W.J. Reuter, Henry Twenter, W. Rentel Residence			
3 Location of Negatives Friends of Historic Boonville					
6 Specific Location NE ¼ of NE ¼ of Section 6 T47N, R19W.		16 Thematic Category		28 No. of Stories 1½	
7 City or Town H. Rural, Township & Vicinity Clear Creek		17 Date(s) or Period 1898		29 Basement? Yes <input checked="" type="checkbox"/> cellar No	
8 Site Plan with North Arrow 		18 Style or Design Vernacular		30 Foundation Material stone	
9 Coordinates UTM Lat Long 15/496723/4303080		19 Architect or Engineer		31 Wall Construction frame	
10 Site <input checked="" type="checkbox"/> Building <input checked="" type="checkbox"/> Structure <input type="checkbox"/> Object <input type="checkbox"/>		20 Contractor or Builder W. J. Reuter		32 Roof Type & Material gable, corr metal	
11 On National Register? Yes <input type="checkbox"/> No <input checked="" type="checkbox"/>		21 Original Use, if apparent residence		33 No. of Bays Front 3 Side 1	
12 Is It Eligible? Yes <input type="checkbox"/> No <input type="checkbox"/>		22 Present Use abandoned		34 Wall Treatment clapboard	
13 Part of Estab. Hist. Dist.? Yes <input type="checkbox"/> No <input checked="" type="checkbox"/>		23 Ownership Public <input type="checkbox"/> Private <input checked="" type="checkbox"/>		35 Plan Shape rec	
14 District Potent'l? Yes <input type="checkbox"/> No <input checked="" type="checkbox"/>		24 Owner's Name & Address, if known Harold Day RFD 1 Pilot Grove, Mo. 65276		36 Changes (Explain in #42) Addition <input checked="" type="checkbox"/> Altered <input checked="" type="checkbox"/> Moved <input type="checkbox"/>	
15 Name of Established District		25 Open to Public? Yes <input type="checkbox"/> No <input checked="" type="checkbox"/>		37 Condition Interior <u>deteriorated</u> Exterior <u>poor</u>	
42 Further Description of Important Features The date 1898 is cut into a corner stone. The raking cornice accents the gable ends and a gable peak centrally located on the front facade. This peak is filled with umbricated shingles. The corner boards are capped to form pilasters. The 1 bay porch which originally capped the front entrance and its transom has been razed. A long 1 story ell is to the rear and there is a pent porch and room in an L-shaped section at the NE corner. Windows are 2-over-2. On the interior there is Eastlake bull's eye		26 Local Contact Person or Organization Friends of Historic Boonville		38 Preservation Underway? Yes <input type="checkbox"/> No <input checked="" type="checkbox"/>	
43 History and Significance The structure was built to serve as the residence of W. J. Reuter. By 1915, it was the residence of Henry Twenter. By c 1928 until c 1938 it served as the residence of William Rentel. After 1938 until 1973, it served as a dwelling for Rentel's hired help. The present owner obtained the farm and dwelling in 1973. An earlier structure was present on this site belonging to W. R. Davis (1874, 1877)		27 Other Surveys in Which Included		39 Endangered? By What? Yes <input checked="" type="checkbox"/> No <input type="checkbox"/> abandoned	
44 Description of Environment and Outbuildings The house sits close to the county road and faces S. No outbuildings remain. The Lamine River is immediately to the N.		45 Sources of Information Atlas Map of Cooper County, Mo. 1877 Illustrated Historical Atlas of Cooper County, Mo. 1897 Standard Atlas of Cooper County, Mo. 1915 1874, 1925, 1959 Map of Cooper County, Mo. Interview with Robert Rentel, 10/80		40 Visible from Public Road? Yes <input checked="" type="checkbox"/> No <input type="checkbox"/>	
		46 Prepared by L. Harper/J. Higbie		41 Distance from and Frontage on Road	
		47 Organization Friends of Historic Boonville		48 Date 10/80	
		49 Revision Date(s)			



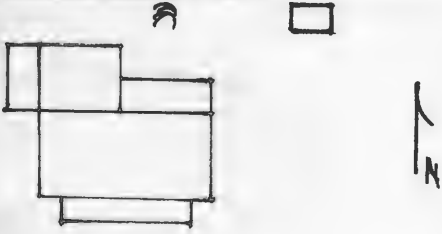
NELSON QUAD 7.5 U.S.G.S



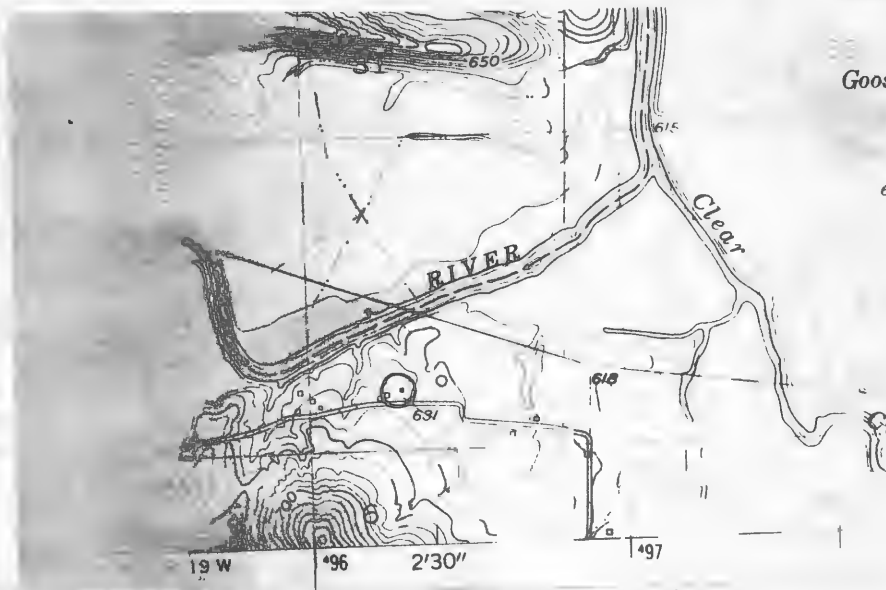


Office of Historic Preservation, P.O. Box 176, Jefferson City, Missouri 65101
HISTORIC INVENTORY

CP AS 002-281

1 No. CC-45		4 Present Name(s) Title Property 80CP0532	
2 County Cooper		5 Other Name(s) F. Gramlich, Rentel Family Homeplace	
3 Location of Negatives Friends of Historic Boonville		6 Specific Location NW 1/4 of NE 1/4 of Section 6 T47N, R19W.	
7 City or Town Rural Township & Vicinity Clear Creek		16 Thematic Category 17 Date(s) or Period 1915-25	
8 Site Plan with North Arrow 		18 Style or Design Vernacular	
9 Coordinates Lat Long 15/496300/4303190		19 Architect or Engineer 20 Contractor or Builder F.H. Gramlich	
10 Site Building Structure Object Building X		21 Original Use, if apparent residence	
11 On National Register? Yes <input type="checkbox"/> No <input checked="" type="checkbox"/>		22 Present Use weekend house	
12 Is It Eligible? Yes <input type="checkbox"/> No <input type="checkbox"/>		23 Ownership Public <input type="checkbox"/> Private <input checked="" type="checkbox"/>	
13 Part of Estab Hist Dist? Yes <input type="checkbox"/> No <input checked="" type="checkbox"/>		24 Owner's Name & Address, if known	
14 District Potent? Yes <input type="checkbox"/> No <input checked="" type="checkbox"/>		25 Open to Public? Yes <input type="checkbox"/> No <input checked="" type="checkbox"/>	
15 Name of Established District		26 Local Contact Person or Organization Friends of Historic Boonville	
42 Further Description of Important Features The central entrance has a transom and sidelights and is afforded protection by a 5 bay, hip roofed porch supported on battered wood columns. Chimneys with corbelled caps flank the central hall of this I house. Shutters accent the 1-over-1 trabeated windows. A pent room and a gabled, 1 story ell with a pent room on its W are across the rear facade.		27 Other Surveys in Which Included	
43 History and Significance Oral history relates that the dwelling was built in 1919 by Frank H. Gramlich for his residence. This dwelling was a replacement to an earlier structure he resided in from the time he was married. In 1919, the farm and residence was purchased by William Rentel and this family retained ownership until 1974. In that year it was purchased by Harold Day, who in turn sold it 4 years later to the present owner. Currently it is used as a weekend retreat and summer vacation home.		28 No. of Stories 2	
44 Description of Environment and Outbuildings An earthen cellar and 2 gable roofed frame sheds are to the N of the house which sits close to the road and faces S. A large barn is to the W. The Lamine River is immediately to the N.		29 Basement? Yes <input checked="" type="checkbox"/> No <input type="checkbox"/>	
45 Sources of Information Illustrated Historical Atlas of Cooper County, Mo. 1897 Standard Atlas of Cooper County, Mo. 1915 1925, 1959, Maps of Cooper County, Mo. Interview with Robert Rentel, 10/80		30 Foundation Material poured concrete	
		31 Wall Construction frame	
		32 Roof Type & Material gable, asphalt sh	
		33 No. of Bays Front 5 Side 1	
		34 Wall Treatment asbestos siding	
		35 Plan Shape rec	
		36 Changes (Explain in #42) Addition <input checked="" type="checkbox"/> Altered <input type="checkbox"/> Moved <input type="checkbox"/>	
		37 Condition Interior Exterior good	
		38 Preservation Underway? Yes <input type="checkbox"/> No <input checked="" type="checkbox"/>	
		39 Endangered? By What? Yes <input type="checkbox"/> No <input checked="" type="checkbox"/>	
		40 Visible from Public Road? Yes <input type="checkbox"/> No <input type="checkbox"/>	
		41 Distance from and Frontage on Road	
		Photo	
		46 Prepared by L. Harper/J. Higbie	
		47 Organization Friends of Historic Boonville	
		48 Date 10/80	
		49 Revision Date(s)	

CP-AS 002-281




Nelson Quad 7.5 USGS





HISTORIC INVENTORY

1 No CC-46		4 Present Name(s) Gramlich Property		80CP0533	
2 County Cooper		5 Other Name(s)			
3 Location of Negatives Friends of Historic Boonville		Breunckhorst, G. Root, E. Gramlich Residence			
6 Specific Location NE 1/4 of NW 1/4 of Section 6 T47N, R19W.		16 Thematic Category		28 No of Stories 1	
7 City or Town If Rural, Township & Vicinity Clear Creek		17 Date(s) or Period 1880's		29 Basement? Yes NoX	
8 Site Plan with North Arrow		18 Style or Design Vernacular		30 Foundation Material stone piers	
		19 Architect or Engineer		31 Wall Construction frame	
		20 Contractor or Builder		32 Roof Type & Material cross gable, corr metal	
9 Coordinates UTM Lat Long 15/496040/4303145		21 Original Use, if apparent residence		33 No of Bays Front 4 Side	
10 Site Structure Building X Object		22 Present Use abandoned		34 Wall Treatment clapboard composition siding	
11 On National Register? Yes NoX		23 Ownership Public PrivateX		35 Plan Shape H	
12 Is It Eligible? Yes NoX		24 Owner's Name & Address, if known Edward Gramlich Pilot Grove, Mo. 65276		36 Changes (Explain in #42) AdditionX Altered Moved	
13 Part of Estab Hist Dist? Yes NoX		25 Open to Public? Yes NoX		37 Condition Interior Exterior fair	
14 District Potent? Yes NoX		26 Local Contact Person or Organization Friends of Historic Boonville		38 Preservation Underway? Yes NoX	
15 Name of Established District		27 Other Surveys in Which Included		39 Endangered? By What? YesX No	
				40 Visible from Public Road? YesX No	
				41 Distance from and Frontage on Road	

42 Further Description of Important Features The 2 gabled end sections are connected by another gabled section. A pent porch caps the front entrance. Two pent rooms fill in the rear section and extend to the rear. Windows are 2-over-2.

Photo

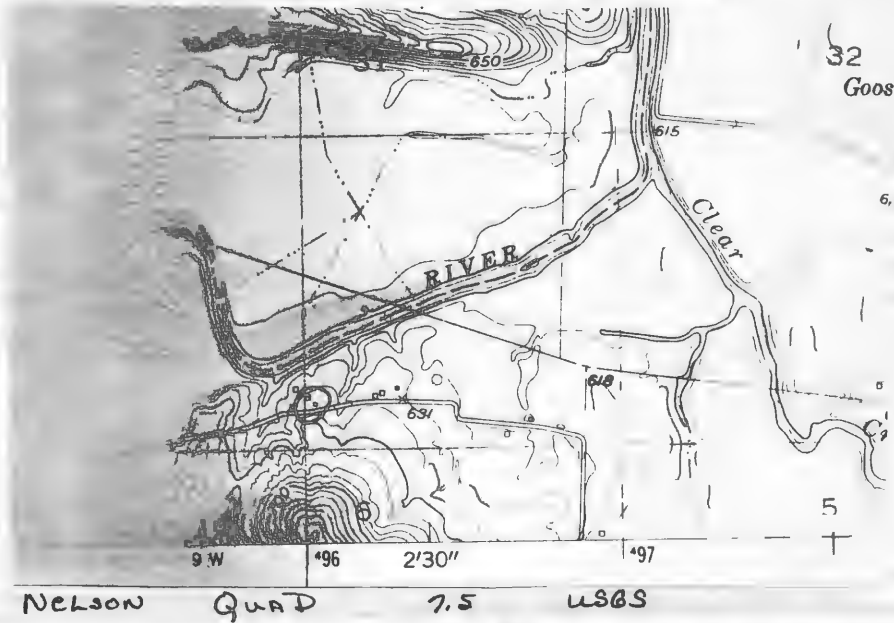
43 History and Significance By 1874 there was a combination saw and flour mill in existence under the operation of a man named Bales. The next owner of this heavy timbered mill was a Mr. C. Breunckhorst. Around 1905 it ceased operation. Oral history with this structure's 92 year old owner relates it was probably built by Breunckhorst as his residence. Between c 1905 and 1913 it was owned by Guy Root who resided within. In 1913, it became the residence of the (see reverse)

44 Description of Environment and Outbuildings Immediately to the rear is a well and a gabled shed with a concrete block foundation. Barn and sheds are to the NW. The house faces S and sits close to the road. It is in the Lamine River valley.

45 Sources of Information
Atlas Map of Cooper County, Mo. 1877,
Illustrated Historical Atlas of Cooper County, Mo. 1897
Standard Atlas of Cooper County, Mo. 1915
1874, 1925, 1959, 1975, Maps of Cooper County, Mo.
Interview with Edward Gramlich, 2/81

46 Prepared by
L. Harper / J. Higbie
47 Organization Friends of
Historic Boonville
48 Date 10/80
49 Revision Date(s)


43. (cont.) In 1913 it became the residence of the present owner who currently resides in the Senior Citizen housing development in Pilot Grove.





Office of Historic Preservation, P.O. Box 176, Jefferson City, Missouri 65101
HISTORIC INVENTORY

CP-AS-002-283

1 No CC-42		4 Present Name(s) Rentel Property	
2 County Cooper		80CP0529	
3 Location of Negatives Friends of Historic Boonville		5 Other Name(s) J.H. Grotzinger Residence	
6 Specific Location NE 1/4 of NE 1/4 of Section 7 T47N, R19W.		16 Thematic Category	
7 City or Town If Rural, Township & Vicinity Clear Creek		17 Date(s) or Period c 1912	
8 Site Plan with North Arrow		18 Style or Design Queen Anne	
		19 Architect or Engineer	
		20 Contractor or Builder	
		21 Original Use, if apparent residence	
		22 Present Use abandoned	
9 Coordinates UTM Lat Long 15/496650/4301930		23 Ownership Public <input type="checkbox"/> Private <input checked="" type="checkbox"/>	
10 Site <input type="checkbox"/> Building <input checked="" type="checkbox"/> Structure <input type="checkbox"/> Object <input type="checkbox"/>		24 Owner's Name & Address, if known Robert Rentel RFD 1 Pilot Grove, Mo. 65276	
11 On National Register? Yes <input type="checkbox"/> No <input checked="" type="checkbox"/>		25 Open to Public? Yes <input type="checkbox"/> No <input checked="" type="checkbox"/>	
12 Is It Eligible? Yes <input checked="" type="checkbox"/> No <input type="checkbox"/>		26 Local Contact Person or Organization Friends of Historic Boonville	
13 Part of Estab Hist Dist? Yes <input type="checkbox"/> No <input checked="" type="checkbox"/>		27 Other Surveys in Which Included	
14 District Potent'l? Yes <input type="checkbox"/> No <input checked="" type="checkbox"/>		28 No. of Stories 2	
15 Name of Established District		29 Basement? Yes <input type="checkbox"/> No <input checked="" type="checkbox"/>	
42 Further Description of Important Features The front chamfered bay is highlighted by stickwork brackets; a raking cornice and an ornate vergeboard with spindle detail. A spindle frieze also appears on the 1 story Eastlake porch which caps the primary entrance. Windows are 1-over-1 and trabecated. A 1 bay, 1 story Eastlake porch has been screened in on the rear facade. A pent room to the E of the rear ell has an enclosed porch on its E facade. The primary entrance has a transom.		30 Foundation Material molded concrete block	
		31 Wall Construction frame	
		32 Roof Type & Material gable, rib tin	
		33 No. of Bays Front 3 Side 2	
		34 Wall Treatment clapboard	
		35 Plan Shape irreg	
		36 Changes (Explain in #42) Addition <input checked="" type="checkbox"/> Altered <input type="checkbox"/> Moved <input type="checkbox"/>	
		37 Condition Interior deteriorated Exterior poor	
		38 Preservation Underway? Yes <input type="checkbox"/> No <input checked="" type="checkbox"/>	
		39 Endangered? By What? Yes <input checked="" type="checkbox"/> No <input type="checkbox"/> abandoned	
		40 Visible from Public Road? Yes <input type="checkbox"/> No <input checked="" type="checkbox"/>	
		41 Distance from and Frontage on Road	
43 History and Significance The structure is believed to have been built for J.A. Grotzinger who resided within until he lost his home and farm during the depression. According to oral history the next owner was the Mueller family. Mueller farmed the land, but rented the dwelling to Leonard Reuter, between c 1948 and c 1951. Susequent owners where Frank McCracken, c 1939-1948, Gilbert Golden c1951-c 1956, Lester Bradyhoff used the dwelling for recreation and rented the land to Robert Rentel, c1956-1979. The present owner (see rev)			
44 Description of Environment and Outbuildings The fenced house yard also encloses a board and batten gabled shed to the SW. Sitting at the end of a long lane the house faces N. The Lamine River Valley is to the SW.			
45 Sources of Information Illustrated Historical Altas of Cooper County, 1897 Standard Altas of Cooper County, Mo. 1915			
		46 Prepared by L. Harper/J. Higbie 47 Organization Friends of Historic Boonville 48 Date 10/80 49 Revision Date(s)	

Photo

43. (cont.) obtained his farm in 1979.

45 (cont.) 1909, 1925 Maps of Cooper County, Mo.
Interview with Robert Rental, 10/80



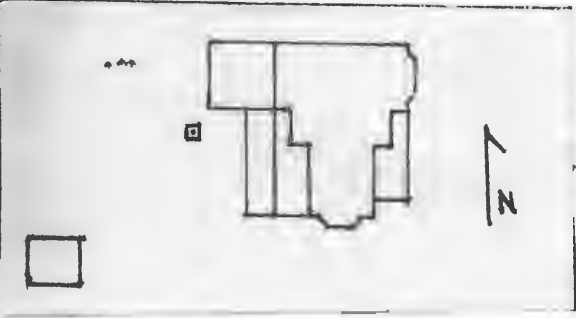
~~Plot~~ ~~Clifton City~~ Quad 7.5 USGS






HISTORIC INVENTORY

CP AS 002-284

1 No CC-73		4 Present Name(s) Schupp Residence		80CPD 558	
2 County Cooper		5 Other Name(s)			
3 Location of Negatives Friends of Historic Boonville		J. Schlotzhaur, A. Selbach, A. Schupp Family Residence			
6 Specific Location NW 1/4 of SW 1/4 of Section 7 T47N, R18W.		16 Thematic Category		28 No. of Stories 2	
7 City or Town Clear Creek		17 Date(s) or Period 1880's		29 Basement? Yes No	
8 Site Plan with North Arrow		18 Style or Design Italianate		30 Foundation Material cut stone	
		19 Architect or Engineer		31 Wall Construction frame	
		20 Contractor or Builder John Schlotzhaur		32 Roof Type & Material hip, rib tin	
		21 Original Use, if apparent residence		33 No. of Bays Front 3 Side 4	
		22 Present Use residence		34 Wall Treatment asbestos siding	
		23 Ownership Public <input type="checkbox"/> Private <input checked="" type="checkbox"/>		35 Plan Shape irreg	
		24 Owner's Name & Address, if known Marvin Schupp RFD2 Pilot Grove, Mo. 65276		36 Changes (Explain in #42) Addition <input type="checkbox"/> Altered <input type="checkbox"/> Moved <input type="checkbox"/>	
9 Coordinates UTM Lat Long 15/504970/4299985		25 Open to Public? Yes <input type="checkbox"/> No <input checked="" type="checkbox"/>		37 Condition Interior Exterior good	
10 Site <input checked="" type="checkbox"/> Building <input checked="" type="checkbox"/> Structure <input type="checkbox"/> Object <input type="checkbox"/>		26 Local Contact Person or Organization Friends of Historic Boonville		38 Preservation Underway? Yes No <input checked="" type="checkbox"/>	
11 On National Register? Yes <input type="checkbox"/> No <input checked="" type="checkbox"/>		27 Other Surveys in Which Included		39 Endangered? By What? Yes No <input checked="" type="checkbox"/>	
12 Is It Eligible? Yes <input checked="" type="checkbox"/> No <input type="checkbox"/>				40 Visible from Public Road? Yes <input checked="" type="checkbox"/> No	
13 Part of Estab Hist Dist? Yes <input type="checkbox"/> No <input checked="" type="checkbox"/>				41 Distance from and Frontage on Road	
14 District Potent? Yes <input type="checkbox"/> No <input checked="" type="checkbox"/>					
15 Name of Established District					

42 Further Description of Important Features A stepped front facade and 1 story polygonal bays to the E and S soften the blocky quality of this Italianate farm house. Its low pitched hip roof is accented by a bracketed eave and a pediment over the 2nd story entrance. Both entrances have transom and interior doors with border glass. The attenuated, 1-over-1 windows have a heavy entablature as a header and a unique corner motif. (see photo detail). Additions to the rear include a 1 story hip roofed section and 2 pent sections.



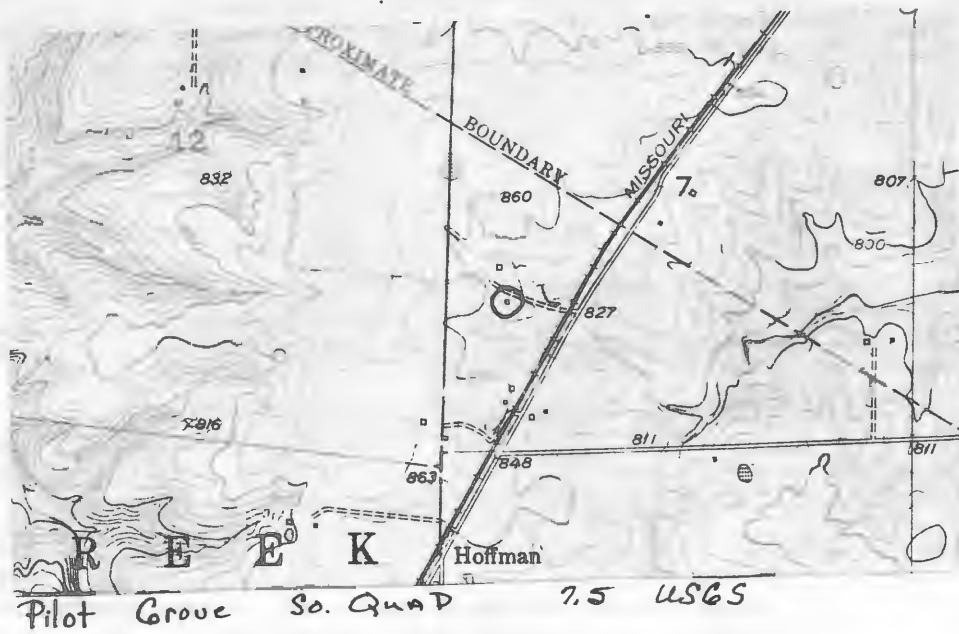
43 History and Significance The structure was constructed by John Schlotzhaur for his residence and was a replacement to the simple log structure built by his father in which he was born. Schlotzhaur at one time owned 500 acres and was considered one of the most prosperous farmers in Cooper County. From his first wife, Fredricke Americal Masel, who died young, six children were born. By 1915, and continuing past 1925, a son, Ernest, was in residence. Subsequent owners have been August Selbach (1959) and August Schupp (1975). NOTE: In c 1890 Henry Schlotzhaur was the owner.

44 Description of Environment and Outbuildings The county road and the MKT railroad tracks are to the E of the house which faces E. It sits within a fenced yard. A well is to the W and a cellar/smoke house is to the SW.

45 Sources of Information
Atlas Map of Cooper County, Mo. 1877
Illustrated Historical Atlas of Cooper County, 1897
Standard Atlas of Cooper County, Mo. 1915
1874, 1925, 1959, 1975, Maps of Cooper County,
History of Cooper County, Johnson, 1919, p. 836-37
Descendants of Virginia, Kentucky and Missouri Pioneers, Cordry, 1973p.226

46 Prepared by
L. Harper/J. Higbie
47 Organization Friends of Historic Boonville
48 Date 10/80
49 Revision Date(s)

CP-AS 002-284

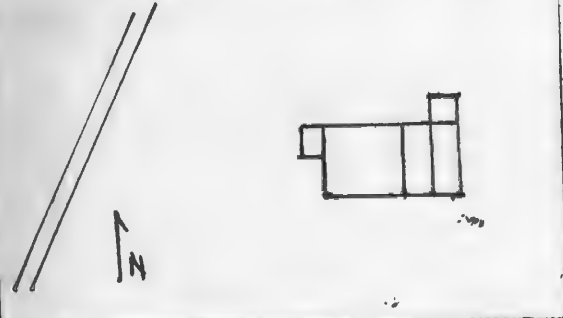






HISTORIC INVENTORY

CP-AS-002-285

1 No CC-74		4 Present Name(s) Perkins Property		80CP0559	
2 County Cooper		5 Other Name(s)			
3 Location of Negatives Friends of Historic Boonville		6 Specific Location SW $\frac{1}{4}$ of SW $\frac{1}{4}$ of Section 7 T47N, R18W.		16 Thematic Category	
7 City or Town Clear Creek		11 Rural, Township & Vicinity Clear Creek		17 Date(s) or Period c1870's	
8 Site Plan with North Arrow		18 Style or Design Vernacular		19 Architect or Engineer	
		20 Contractor or Builder Sylvanus Masel		28 No. of Stories 1 $\frac{1}{2}$	
		21 Original Use, if apparent residence		29 Basement? Yes No <input checked="" type="checkbox"/>	
9 Coordinates Lat Long 15/503080/4299640		22 Present Use abandoned		30 Foundation Material stone piers	
10 Site: Building <input checked="" type="checkbox"/> Structure: Object <input checked="" type="checkbox"/>		23 Ownership Public <input type="checkbox"/> Private <input checked="" type="checkbox"/>		31 Wall Construction timber frame	
11 On National Register? Yes <input type="checkbox"/> No <input checked="" type="checkbox"/>		24 Owner's Name & Address, if known Herman Perkins RFD 2 Pilot Grove, Mo. 65276		32 Roof Type & Material gable, corr metal	
12 Is it Eligible? Yes <input checked="" type="checkbox"/> No <input type="checkbox"/>		25 Open to Public? Yes <input type="checkbox"/> No <input checked="" type="checkbox"/>		33 No. of Bays Front 2 Side 2	
13 Part of Estab. Hist. Dist.? Yes <input type="checkbox"/> No <input checked="" type="checkbox"/>		26 Local Contact Person or Organization Friends of Historic Boonville		34 Wall Treatment clapboard	
14 District Potentially? Yes <input type="checkbox"/> No <input checked="" type="checkbox"/>		27 Other Surveys in Which Included		35 Plan Shape rec	
15 Name of Established District				36 Changes (Explain in #42) Addition <input checked="" type="checkbox"/> Altered Moved <input type="checkbox"/>	
42 Further Description of Important Features		Built in the log tradition, the building is 1 $\frac{1}{2}$ story squarish in plan, a 2 bay primary facade, and a pent section to the rear. There is a boxed stair in the rear section. This section as well as a pent addition to the rear have 6-over-6 windows. Those in the front part are 2-over-2 and trabeated. A pent porch caps the primary entrance.		37 Condition Interior deteriorated Exterior deteriorated	
43 History and Significance		The structure was built by Sylvanus Masel, son of J.G. Masel, a cabinet maker and early settler of Cooper County. During the Civil War, Masel enlisted in Company A 29th Regiment, Missouri Volunteer Infantry and served in Sherman's March through Georgia. Following the war, he returned to Cooper County and in 1870 purchased this farm and built his residence. As late as 1925, the farm was listed in his name. By 1959 the farm was part of the M. Masel farm. The present owner has owned the abandoned structure since before 1975.		38 Preservation Underway? Yes No <input checked="" type="checkbox"/>	
44 Description of Environment and Outbuildings		The house sits close to the county road and faces W. A barn and well are to the SW.		39 Endangered? By What? Yes <input checked="" type="checkbox"/> No	
45 Sources of Information		History of Cooper County, Mo., Johnson 1919, p. 861-62 Atlas Map of Cooper County, Mo. 1877 Illustrated Historical Atlas of Cooper County, Mo. 1897 Standard Atlas of Cooper County, Mo. 1915 1874, 1925, 1959, 1975, Maps of Cooper County, Mo.		40 Visible from Public Road? Yes <input checked="" type="checkbox"/> No	
				41 Distance from and Frontage on Road	
				Photo	
				46 Prepared by L. Harper/J. Higbie	
				47 Organization Friends of Historic Boonville	
				48 Date 10/80	
				49 Revision Date(s)	




PILOT GROVE 50 QUAD 7.5 USGS





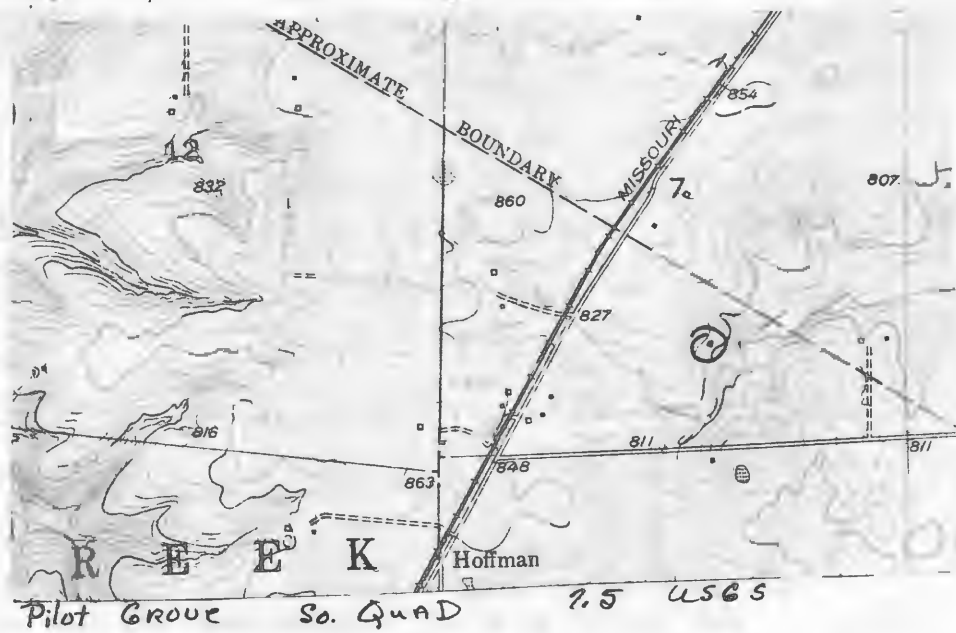
HISTORIC INVENTORY

CP-AB-002-286

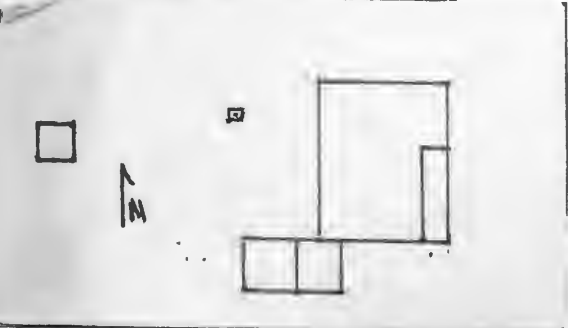
1 No CC-75		4 Present Name(s) Schlotzhaur Property		80CP 0560	
2 County Cooper		5 Other Name(s)			
3 Location of Negatives Friends of Historic Boonville		Christopher Schlotzhaur Residence and Orchard			
6 Specific Location SW ¼ of SE ¼ of Section 7 T47N, R18W.		16 Thematic Category		28 No. of Stories 1½	
7 City or Town If Rural, Township & Vicinity Clear Creek		17 Date(s) or Period c 1870's		29 Basement? Yes No <input checked="" type="checkbox"/>	
8 Site Plan with North Arrow		18 Style or Design Vernacular		30 Foundation Material stone piers	
		19 Architect or Engineer		31 Wall Construction timber frame	
		20 Contractor or Builder		32 Roof Type & Material gable, corr metal	
9 Coordinates UTM Lat Long 15/505660/4299880		21 Original Use, if apparent residence		33 No. of Bays Front 2 Side 2	
10 Site: <input type="checkbox"/> Building: <input checked="" type="checkbox"/> Structure: <input type="checkbox"/> Object: <input type="checkbox"/>		22 Present Use abandoned		34 Wall Treatment clapboard	
11 On National Register? Yes <input type="checkbox"/> No <input checked="" type="checkbox"/>		23 Ownership Public <input type="checkbox"/> Private <input checked="" type="checkbox"/>		35 Plan Shape rec	
12 Is It Eligible? Yes <input type="checkbox"/> No <input type="checkbox"/>		24 Owner's Name & Address, if known Horace Schlotzhaur Estate Pilot Grove, Mo. 65276		36 Changes (Explain in #42) Addition <input checked="" type="checkbox"/> Altered <input type="checkbox"/> Moved <input type="checkbox"/>	
13 Part of Estab. Hist. Dist.? Yes <input type="checkbox"/> No <input checked="" type="checkbox"/>		25 Open to Public? Yes <input type="checkbox"/> No <input checked="" type="checkbox"/>		37 Condition Interior deteriorated Exterior deteriorated	
14 District Potent.? Yes <input type="checkbox"/> No <input checked="" type="checkbox"/>		26 Local Contact Person or Organization Friends of Historic Boonville		38 Preservation Underway? Yes <input type="checkbox"/> No <input checked="" type="checkbox"/>	
15 Name of Established District		27 Other Surveys in Which Included		39 Endangered? By What? Yes <input checked="" type="checkbox"/> No <input type="checkbox"/>	
42 Further Description of Important Features		This simple structure continues the long tradition associated with log construction. It is 1½ stories and squarish in plan, and has a pent room to the rear. There is no front porch.		40 Visible from Public Road? Yes <input checked="" type="checkbox"/> No <input type="checkbox"/>	
43 History and Significance		The structure was probably built as Christopher Schlotzhaur first residence around c 1870. During the Civil War he served 3 months as a member of the Missouri State Militia. He went on to become one of the most successful apple orchardist in Mid-Missouri and the structure probably was associated with this endeavor. The small structure was inherited by his son, Horace, now deceased.		41 Distance from and Frontage on Road	
44 Description of Environment and Outbuildings		The structure sits just N of a small creek and N of the county road. It faces E. There are no outbuildings.		Photo	
45 Sources of Information History of Cooper County, Mo. Johnson, 1919, p. 880-81 Descendants of Virginia, Kentucky and Missouri Pioneers, E.A. Cordry 1973. P. 234 (see reverse)		46 Prepared by L. Harper/J. Higbie		47 Organization Friends of Historic Boonville	
		48 Date 10/80		49 Revision Date(s)	

45. (cont.) Atlas Map of Cooper County, 1877
Illustrated Historical Atlas of Cooper County, 1897
Standard Atlas of Cooper County, Mo. 1915
1874, 1925, 1959, 1975. Maps of Cooper County, Mo.

CP AS 002-286





1 No CC-76		4 Present Name(s) Sly Residence		80CP 0561	
2 County Cooper		5 Other Name(s)			
3 Location of Negatives Friends of Historic Boonville		6 Specific Location Dr. N.W. Harris Residence			
7 City or Town Clear Creek		16 Thematic Category		28 No of Stories 2½	
		17 Date(s) or Period c 1870's		29 Basement? Yes NoX	
8 Site Plan with North Arrow 		18 Style or Design Carpenter Gothic		30 Foundation Material cut stone	
		19 Architect or Engineer		31 Wall Construction frame	
9 Coordinates UTM Lat Long 15/504865/4299545		20 Contractor or Builder Dr. N.W. Harris		32 Roof Type & Material cross gable, asphalt sh	
		21 Original Use, if apparent residence		33 No of Bays Front 3 Side 2	
10 Site Structure Object BuildingX		22 Present Use residence		34 Wall Treatment clapboard	
		23 Ownership Public <input type="checkbox"/> PrivateX <input checked="" type="checkbox"/>		35 Plan Shape L	
11 On National Register? Yes <input type="checkbox"/> NoX <input checked="" type="checkbox"/>		24 Owner's Name & Address, if known Mary Sly RFD 2 Pilot Grove, Mo. 65276		36 Changes (Explain in #42) AdditionX <input checked="" type="checkbox"/> Altered <input checked="" type="checkbox"/> Moved <input type="checkbox"/>	
		25 Open to Public? Yes <input type="checkbox"/> NoX <input checked="" type="checkbox"/>		37 Condition Interior good Exterior good	
12 Is it Eligible? Yes <input checked="" type="checkbox"/> No <input type="checkbox"/>		26 Local Contact Person or Organization Friends of Historic Boonville		38 Preservation Underway? Yes NoX	
13 Part of Estab Hist Dist? Yes <input type="checkbox"/> No <input checked="" type="checkbox"/>		27 Other Surveys in Which Included		39 Endangered? By What? Yes NoX	
14 District Potent? Yes <input type="checkbox"/> No <input checked="" type="checkbox"/>		40 Visible from Public Road? YesX <input checked="" type="checkbox"/> No		41 Distance from and Frontage on Road	
15 Name of Established District					
42 Further Description of Important Features <p>An ornately cut out vergeboards, label hoodmolds, and a 2 story front porch with a flonate frieze and cut out columns highlight the house. Entrances at each level on the E facade have tramsons, corner lights, sidelights. Windows are 4-over-4 and 6-over-6. The are small oval attic windows in the gable ends. At the SW corner the cellar house has been connected to the main block by a small pent section. The large central hall has a curving stair with (see reverse)</p>					
43 History and Significance <p>This fine residence was constructed for Dr. N.W. Harris (1819-1885) in the early 1870's. Harris arrived in Cooper County from Linn County in 1862 and resided for a short time in Boonville and associated with Dr. William Roeschel in his drug store business. From there he moved to Clear Creek Township and resided in a dwelling on the farm where he built this existing structure. The original dwelling remained in existance until 1922. Oral (see reverse)</p>					
44 Description of Environment and Outbuildings <p>Sitting W of the county road and the MKT railroad tracks the house faces E. Within its fenced yard is a cistern and a gabled shed to the W.</p>					
45 Sources of Information <p>History of Cooper County, Leven's & Drake, 1876, p. 135 History of Howard and Cooper County, Mo. 1883, p. 798, 1096 History of Cooper County, Melton, p. 264-65 (see reverse)</p>				46 Prepared by L. Harper / J. Higbie 47 Organization Friends of Historic Boonville 48 Date 10/80 49 Revision Date(s)	

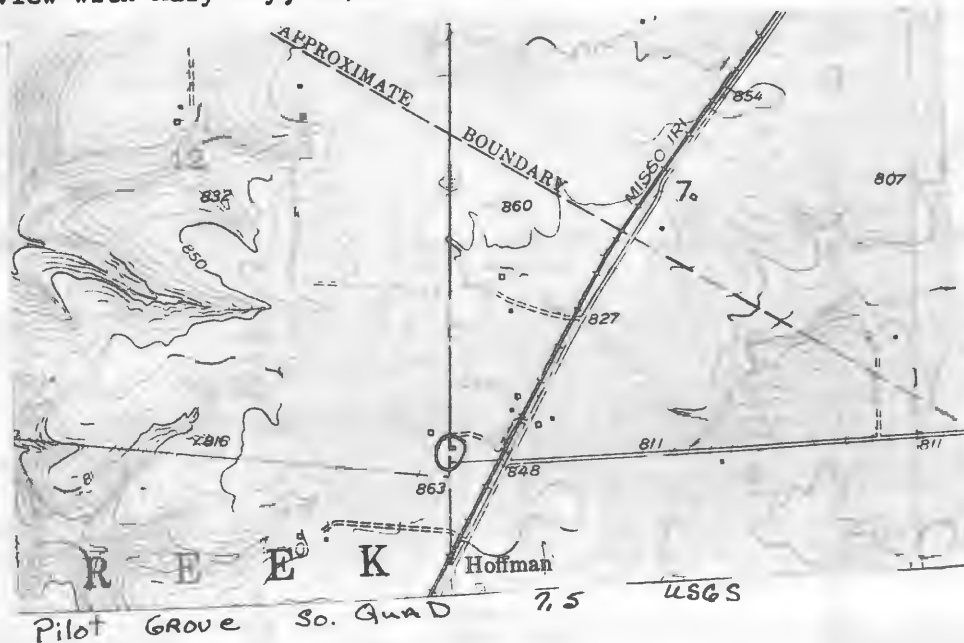
42. (cont.) bracketed stringer, turned balusters and an octagonal newel with a gothic motif in its burlled panels. The interior millwork is molded with shoulders to form a grecian ear motif. Large 4 panel pocket doors divide the N rooms. In the NW room is a small mantel. It and a simplified version in the S room reflect the Carpenter Gothic style of the exterior.

CP-AS 002 287

43. (cont.) history with the present owner relates that Dr. Harris was influenced by the form and style of a dwelling which would later become General John Pershing's boyhood home in Laclede, Missouri. In 1873, Dr. Harris surveyed a portion of his farm that borders the MKT Railroad into the town of Harriston. In this, small town he operated a merchantile business, farmed and practiced medicine in a consulting capacity.

In 1906, the dwelling and lands came into the possession of Bid Otis Sly and his family. The current owner is the daughter of this owner.

45. (cont.) Descendants of Virginia, Kentucky and Missouri Pioneers, E.A. Cordry, 1973 p. 234
Interview with Mary Sly, 10/80







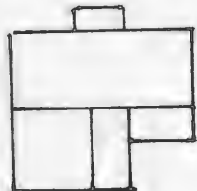






CP-AS-002-288

Office of Historic Preservation, P.O. Box 176, Jefferson City, Missouri 65101

HISTORIC INVENTORY

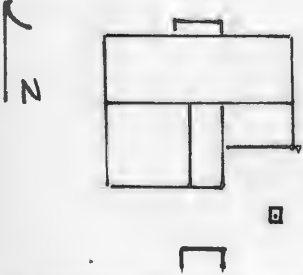
1. No. CC-47		4. Present Name(s) Wessing Estate Property	
2. County Cooper		80CP0534	
3. Location of Negatives Friends of Historic Boonville		5. Other Name(s) B. Stolla, J.J. Selbach Residence	
6. Specific Location NE 1/4 of NE 1/4 of Section 8 T47N, R19W.		16. Thematic Category	
7. City or Town Clear Creek		17. Date(s) or Period c1890's	
8. Site Plan with North Arrow 		18. Style or Design Vernacular-I House	
		19. Architect or Engineer	
		20. Contractor or Builder	
		21. Original Use, if apparent residence	
		22. Present Use abandoned	
		23. Ownership Public <input type="checkbox"/> Private <input checked="" type="checkbox"/>	
		24. Owner's Name & Address, if known Mary Wessing RFD Pilot Grove, Mo. 65276	
9. Coordinates Lat Long 15/498280/4301800		25. Open to Public? Yes <input type="checkbox"/> No <input checked="" type="checkbox"/>	
10. Site <input type="checkbox"/> Building <input checked="" type="checkbox"/> Structure <input type="checkbox"/> Object <input type="checkbox"/>		26. Local Contact Person or Organization Friends of Historic Boonville	
11. On National Register? Yes <input type="checkbox"/> No <input checked="" type="checkbox"/>		27. Other Surveys in Which Included	
12. Is It Eligible? Yes <input checked="" type="checkbox"/> No <input type="checkbox"/>			
13. Part of Estab. Hist. Dist.? Yes <input type="checkbox"/> No <input checked="" type="checkbox"/>		38. Preservation Underway? Yes <input type="checkbox"/> No <input checked="" type="checkbox"/>	
14. District Potenti'l? Yes <input type="checkbox"/> No <input checked="" type="checkbox"/>		39. Endangered? By What? Yes <input checked="" type="checkbox"/> No <input type="checkbox"/>	
15. Name of Established District		40. Visible from Public Road? Yes <input checked="" type="checkbox"/> No <input type="checkbox"/>	
		41. Distance from and Frontage on Road	
42. Further Description of Important Features An ornate 1 story, 1 bay Eastlake porch affords protection to the central front entrance. This central bay is also accented by a gable wall dormer with scroll work vergeboard and chimneys which flank the bay. The corner boards are capped to pilasters. To the rear is a 1 story gabled ell and a pent room on its W. A pent porch on the rear also caps the cellar entrance. Windows are trabeated and 2-over-2.		Photo 	
43. History and Significance The structure was probalby built for B. Stolla's residence. By 1915, it had become the residence of J.J. Selbach, followed by J. H. Wessing (1925) and William Wessing (1959). In 1877 a structure was present owned by George Willeg.			
44. Description of Environment and Outbuildings The house sits on a ridge facing N toward Clear Creek. A well is to the E. A gabled shed sheathed with vertical board siding is to the SE. Other outbuildings are further to the S and SW.			
45. Sources of Information Atlas Map of Cooper County, Mo. 1877 Illustrated Historical Atlas of Cooper County, Mo. 1897 Standard Atlas of Cooper County, Mo. 1915 1925, 1959 Map of Cooper County, Mo. Interview with Robert Rentel, 10/80		46. Prepared by L. Harper /J.Higbie 47. Organization Friends of Historic Boonville 48. Date 10/80 49. Revision Date(s)	

CP-AS-002-288





HISTORIC INVENTORY

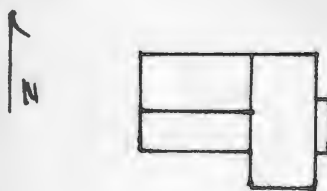
1 No CC-48		4 Present Name(s) Vollmer Residence		80CP0535	
2 County Cooper		5 Other Name(s)			
3 Location of Negatives Friends of Historic Boonville		Vollmer Family Residence			
6 Specific Location SW ¼ of NE ¼ of Section 8 T47N, R19W		16 Thematic Category		28 No of Stories 1½	
7 City or Town If Rural, Township & Vicinity Clear Creek		17 Date(s) or Period 1890's		29 Basement? Yes ^x cellar No	
8 Site Plan with North Arrow		18 Style or Design Vernacular with Queen Anne Affinities		30 Foundation Material cut stone	
		19 Architect or Engineer		31 Wall Construction frame	
9 Coordinates UTM Lat Long 15/497620/4301405		20 Contractor or Builder Mary J. Vollmer		32 Roof Type & Material gable, corr. metal	
10 Site: Building <input checked="" type="checkbox"/> Structure: Object <input type="checkbox"/>		21 Original Use, if apparent residence		33 No of Bays Front 3 Side 1	
11 On National Register? Yes <input type="checkbox"/> No <input checked="" type="checkbox"/>		22 Present Use residence		34 Wall Treatment asbestos siding	
12 Is It Eligible? Yes <input checked="" type="checkbox"/> No <input type="checkbox"/>		23 Ownership Public <input type="checkbox"/> Private <input checked="" type="checkbox"/>		35 Plan Shape irreg	
13 Part of Estab Hist Dist? Yes <input type="checkbox"/> No <input checked="" type="checkbox"/>		24 Owner's Name & Address, if known Kenneth Vollmer RFD 1 Pilot Grove, Mo. 65276		36 Changes (Explain in #42) Addition <input checked="" type="checkbox"/> Altered Moved	
14 District Potent? Yes <input type="checkbox"/> No <input checked="" type="checkbox"/>		25 Open to Public? Yes <input type="checkbox"/> No <input checked="" type="checkbox"/>		37 Condition Interior fair Exterior good	
15 Name of Established District		26 Local Contact Person or Organization Friends of Historic Boonville		38 Preservation Underway? Yes <input type="checkbox"/> No <input checked="" type="checkbox"/>	
42 Further Description of Important Features Two colors of paint accent the architectural details of the house. These include the shingles in the central gable wall dormer which has a 2nd story entrance, the turned posts of the front porch and the pilastered corner boards. Shutters set off the 2-over-2 windows. To the rear is a 1 story gabled ell with pent porches at the SW corner. Eastlake bull's eye millwork and an especially large newel grace the otherwise plain interior.		27 Other Surveys in Which Included		39 Endangered? By What? Yes <input type="checkbox"/> No <input checked="" type="checkbox"/>	
43 History and Significance The land was obtained by Frank Vollmer, a German immigrant in 1864. In 1874, Frank Vollmer died and his wife Mary J. continued on the farm with her 4 children. Mary continued ownership until after 1897. By 1915, and extending past 1925 ownership was in Frank Vollmer's name. Following Frank's term of owner-residency came Wilbur Vollmer (1959). The present owner acquired his farm residence in 1979.		44 Description of Environment and Outbuildings A cellar and vertical board gabled shed are to the S. A hog lot and its house are to the S. To the SE is a newer garage. The house faces N. The Lamine River Valley is to the S.		40 Visible from Public Road? Yes <input checked="" type="checkbox"/> No	
45 Sources of Information Atlas Map of Cooper County, Mo. 1877 Illustrated Historical Atlas of Cooper County, Mo. 1897 Standard Atlas of Cooper County, Mo. 1915 1874, 1925, 1959, 1975, Maps of Cooper County, Mo. Interview with Kenneth Vollmer, 10/80		46 Prepared by L. Harper / J. Higbie		41 Distance from and Frontage on Road	
		47 Organization Friends of Historic Boonville		48 Date 10/80	
		49 Revision Date(s)			


02
6/5 Clear 6
For 1 5/6
Creek
Clifton City Quad 7.5 11765





CP-AS-002-290

1 No CC-49		4 Present Name(s) Young Property		80CP0536	
2 County Cooper		5 Other Name(s) A.F. Nold, Young Family Residence			
3 Location of Negatives Friends of Historic Boonville					
6 Specific Location NW 1/4 of SE 1/4 of Section 8 T47N, R19W.		16 Thematic Category		28 No. of Stories 1 1/2	
7 City or Town If Rural, Township & Vicinity Clear Creek		17 Date(s) or Period c 1880's or earlier		29 Basement? Yes <input type="checkbox"/> No <input checked="" type="checkbox"/>	
8 Site Plan with North Arrow		18 Style or Design Vernacular		30 Foundation Material stone	
		19 Architect or Engineer		31 Wall Construction log (?) frame	
		20 Contractor or Builder		32 Roof Type & Material gable, asphalt sh	
9 Coordinates UTM Lat Long 15/597830/4300975		21 Original Use, if apparent residence		33 No. of Bays Front 4 Side 4	
10 Site: <input type="checkbox"/> Building <input checked="" type="checkbox"/> Structure: <input type="checkbox"/> Object: <input type="checkbox"/>		22 Present Use residence		34 Wall Treatment asbestos siding	
11 On National Register? Yes <input type="checkbox"/> No <input checked="" type="checkbox"/>		23 Ownership Public <input type="checkbox"/> Private <input checked="" type="checkbox"/>		35 Plan Shape	
12 Is It Eligible? Yes <input checked="" type="checkbox"/> No <input type="checkbox"/>		24 Owner's Name & Address, if known John Young RFD 1 Pilot Grove, Mo. 65276		36 Changes (Explain in #42) Addition <input checked="" type="checkbox"/> Altered <input type="checkbox"/> Moved <input type="checkbox"/>	
13 Part of Estab. Hist. Dist.? Yes <input type="checkbox"/> No <input checked="" type="checkbox"/>		25 Open to Public? Yes <input type="checkbox"/> No <input checked="" type="checkbox"/>		37 Condition Interior <input type="checkbox"/> Exterior fair	
14 District Potential? Yes <input type="checkbox"/> No <input checked="" type="checkbox"/>		26 Local Contact Person or Organization Friends of Historic Boonville		38 Preservation Underway? Yes <input type="checkbox"/> No <input checked="" type="checkbox"/>	
15 Name of Established District		27 Other Surveys in Which Included		39 Endangered? By What? Yes <input type="checkbox"/> No <input checked="" type="checkbox"/>	
42 Further Description of Important Features		The N section of the front block may be of log construction: The paired front entrances are capped by a 2 bay pent porch supported on square wood posts. Windows are 2-over-2 except at the top level where they have 4 light panes. A long 1 story ell extends to the W. A pent room and an enclosed pent porch are on the S.		40 Visible from Public Road? Yes <input checked="" type="checkbox"/> No <input type="checkbox"/>	
43 History and Significance		A structure appears at this location in 1877 under the ownership of J. Ritzhaupt. The 1897 Atlas does not show a structure present but this may be an error of omission. The land however was owned by John Wessing. By 1915 it was the residence of A.F. Nold. Prior to 1925, it was purchased and became the farm residence of Edward Young followed by Richard Young (1975) and eventually the present owner.		41 Distance from and Frontage on Road	
44 Description of Environment and Outbuildings		Facing E, the house sits in the Lamine River Valley. A barn is to the W. To the SW is a hog lot in the center of which is a 16' X 12' log crib. It is built of approximately 7" logs. There is no roof on it.		Photo	
45 Sources of Information		Altas Map of Cooper County, Mo. 1877 Illustrated Historical Atlas of Cooper County, Mo. 1897 Standard Atlas of Cooper County, Mo. 1915 1909, 1925, 1959, 1975 Maps of Cooper County, Mo.		46 Prepared by L. Harper / J. Higbie	
				47 Organization Friends of Historic Boonville	
				48 Date 10/80	
				49 Revision Date(s)	

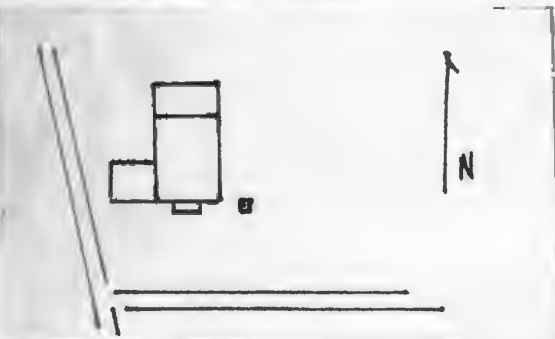






Office of Historic Preservation, P.O. Box 176, Jefferson City, Missouri 65101
HISTORIC INVENTORY

CP-AS-002-291

1 No CC-50		4 Present Name(s) Young Property		80CP0537	
2 County Cooper		5 Other Name(s) Vollmer School			
3 Location of Negatives Friends of Historic Boonville					
6 Specific Location SE 1/4 of SE 1/4 of Section 8 T47N, R19W.		16 Thematic Category		28 No of Stories 1 1/2	
7 City or Town If Rural, Township & Vicinity Clear Creek		17 Date(s) or Period c 1910		29 Basement? Yes <input type="checkbox"/> No <input checked="" type="checkbox"/>	
8 Site Plan with North Arrow		18 Style or Design Vernacular		30 Foundation Material poured concrete	
		19 Architect or Engineer		31 Wall Construction frame	
		20 Contractor or Builder		32 Roof Type & Material hip, asphalt sh	
9 Coordinates UTM Lat Long 15/498145/4300635		21 Original Use, if apparent school		33 No of Bays Front 1 Side 2	
10 Site: <input type="checkbox"/> Building <input checked="" type="checkbox"/> Structure: <input type="checkbox"/> Object: <input type="checkbox"/>		22 Present Use garage		34 Wall Treatment clapboard	
11 On National Register? Yes <input type="checkbox"/> No <input checked="" type="checkbox"/>		23 Ownership Public <input type="checkbox"/> Private <input checked="" type="checkbox"/>		35 Plan Shape irreg	
12 Is it Eligible? Yes <input checked="" type="checkbox"/> No <input type="checkbox"/>		24 Owner's Name & Address, if known Richard Young RFD 1 Pilot Grove, Mo. 65276		36 Changes (Explain in #42) Addition <input checked="" type="checkbox"/> Altered <input checked="" type="checkbox"/> Moved <input type="checkbox"/>	
13 Part of Estab Hist Dist? Yes <input type="checkbox"/> No <input checked="" type="checkbox"/>		25 Open to Public? Yes <input type="checkbox"/> No <input checked="" type="checkbox"/>		37 Condition Interior Exterior fair	
14 District Potent? Yes <input type="checkbox"/> No <input checked="" type="checkbox"/>		26 Local Contact Person or Organization Friends of Historic Boonville		38 Preservation Underway? Yes <input type="checkbox"/> No <input checked="" type="checkbox"/>	
15 Name of Established District		27 Other Surveys in Which Included		39 Endangered? By What? Yes <input type="checkbox"/> No <input checked="" type="checkbox"/>	
42 Further Description of Important Features		40 Visible from Public Road? Yes <input checked="" type="checkbox"/> No <input type="checkbox"/>		41 Distance from and Frontage on Road	
<p>A hip roofed dormer is to the S. Also on this side is the primary entrance and its transom. To the W and N are large open carports with corrugated metal siding. A wide entablature extends around the building. Windows are trabeated and 2-over-2. To the W, a section of the wall surface has been removed to allow for a large open garage door. On the interior there is an enclosed vestibule area at the S. Blackboards extend around the room above the beaded wainscoting.</p>					
<p>43 History and Significance Oral History relates that the Vollmer School was constructed at c 1910 as a replacement to an earlier school building. Consolodation into the Pilot Grove Public School C-4 took place in 1947.</p>					
<p>44 Description of Environment and Outbuildings The building sits at the intersection of 2 county roads and faces S. It is now associated with a Queen Anne cottage to its N.</p>					
<p>45 Sources of Information Pilot Grove Centennial, 1873-1973, Compiled by the Pilot Grove Lions Club, 1973 p. 89 Interview with Edward Gramlich, 2/ 81</p>					
46 Prepared by L. Harper / J. Higbie				47 Organization Friends of Historic Boonville	
48 Date 10/80		49 Revision Date(s)			

Photo

Q

CP AS-002-291

795

BM 11'

00

694

724

702

741

LEAR CREEK

LM

7

'99

Clifton City

QuAD

9.5

4863





Office of Historic Preservation, P.O. Box 176, Jefferson City, Missouri 65101
HISTORIC INVENTORY

CP-AS 002-292

1 No CC-54		4 Present Name(s) Wessing Property	
2 County Cooper		5 Other Name(s) 80CP 0541	
3 Location of Negatives Friends of Historic Boonville		H. Quint Residence, "Old Andy Wessing Place"	
6 Specific Location NW 1/4 of NE 1/4 of Section 9 T47N, R19W.		16 Thematic Category	
7 City or Town II Rural, Township & Vicinity Clear Creek		17 Date(s) or Period c 1875	
8 Site Plan with North Arrow		18 Style or Design Vernacular	
		19 Architect or Engineer	
		20 Contractor or Builder	
9 Coordinates UTM Lat Long • 15/499530/4301490		21 Original Use, if apparent residence	
10 Site I I Structure I I Building X Object I I		22 Present Use residence	
11 On National Register? Yes I I No X		23 Ownership Public I I Private I I X	
12 Is It Eligible? Yes X No I I		24 Owner's Name & Address, if known L.A. Wessing RFD 1 Pilot Grove, Mo. 65276	
13 Part of Estab Hist Dist? Yes I I No X		25 Open to Public? Yes I I No X I	
14 District Potent'l? Yes I I No X		26 Local Contact Person or Organization Friends of Historic Boonville	
15 Name of Established District		27 Other Surveys in Which Included	
28 No of Stories 2		29 Basement? Yes No X	
30 Foundation Material cut stone, concrete		31 Wall Construction log, frame	
32 Roof Type & Material cross gable, rib tin		33 No of Bays Front Side	
34 Wall Treatment clapboard		35 Plan Shape L	
36 Changes (Explain in #42) Addition X Altered X Moved I		37 Condition Interior Exterior good	
38 Preservation Underway? Yes No X		39 Endangered? By What? Yes No X	
40 Visible from Public Road? Yes X No		41 Distance from and Frontage on Road	

42 Further Description of Important Features The S room measures approximately 16'6" X 18' and at least the 1st story of it is log. Possibly the room directly N of it is also log. Both sit on a stone foundation and have 6-over-6 windows. Across its E facade is a pent 1 story section. Projecting to the W is a later (1910's) 2 story frame addition. It has pilastered corner boards and trabeated 1-over-1 windows. Pent Eastlake porches are on its N and S facades. This addition and its porches sit on a poured concrete foundation.

43 History and Significance The 1874 Atlas shows ownership of land is credited to H. Quint. By 1877 the structure is present under his name.

By 1897, the dwelling was the home of Anton Wessing. Oral history with Ed Gramlich relates that in 1906 he worked for Wessing tending crops and breaking mules. By 1925, a son, Henry, was in residence. In 1959 the dwelling belonged to L.A. Wessing.

44 Description of Environment and Outbuildings


The house sits at the base of a hill facing SW toward the Clear Creek Valley. Along its E facade is a 3' high stone wall. At its NE corner is a cellar house. It is frame with a gable roof and a pent section on its S facade. (See photo detail). To the W of the house is a well. Other outbuildings are to the S.

45 Sources of Information

Atlas Map of Cooper County, Mo. 1877
 Illustrated Historical Atlas of Cooper County, Mo. 1897
 Standard Atlas of Cooper County, 1915
 1874, 1925, 1959, Maps of Cooper County, Mo.
 Interview with Edward Gramlich, 2/81

46 Prepared by
L. Harper / J. Higbie
 47 Organization
Friends of Historic Boonville
 48 Date
10/80
 49 Revision Date(s)

Photo




CP-A5 002-292







CP-AS-002-293

1 No CC-51		4 Present Name(s) Knedgen Property		800P 0538	
2 County Cooper		5 Other Name(s) H. Fahrendorf, Knedgen Family Residence			
3 Location of Negatives Friends of Historic Boonville		6 Specific Location NE 1/4 of SW 1/4 of Section 9 T47N, R19W.		16 Thematic Category	
7 City or Town Clear Creek		17 Date(s) or Period 1910 or earlier		28 No. of Stories 1 1/2	
8 Site Plan with North Arrow 		18 Style or Design Vernacular		29 Basement? Yes No <input checked="" type="checkbox"/>	
9 Coordinates Lat Long 15/499020/4300910		19 Architect or Engineer		30 Foundation Material field stone	
10 Site Building <input checked="" type="checkbox"/>		20 Contractor or Builder		31 Wall Construction sawn log	
11 On National Register? Yes <input type="checkbox"/> No <input checked="" type="checkbox"/>		21 Original Use, if apparent residence		32 Roof Type & Material gable, corr, metal	
12 Is It Eligible? Yes <input checked="" type="checkbox"/> No <input type="checkbox"/>		22 Present Use abandoned		33 No. of Bays Front 4 Side 1	
13 Part of Estab. Hist. Dist? Yes <input type="checkbox"/> No <input checked="" type="checkbox"/>		23 Ownership Public <input type="checkbox"/> Private <input checked="" type="checkbox"/>		34 Wall Treatment clapboard	
14 District Potential? Yes <input type="checkbox"/> No <input checked="" type="checkbox"/>		24 Owner's Name & Address, if known Darrell Knedgen RFD 1 Pilot Grove, Mo. 65276		35 Plan Shape rec	
15 Name of Established District		25 Open to Public? Yes <input type="checkbox"/> No <input checked="" type="checkbox"/>		36 Changes (Explain in #42) Addition <input checked="" type="checkbox"/> Altered <input type="checkbox"/> Moved <input type="checkbox"/>	
42 Further Description of Important Features Built on the A type plan with 2 front doors and a central chimney, the house is 1 1/2 stories with small attic level windows. This structure measures 14'2" X 28'4" and is constructed of 6X6" sawn logs which fit tightly together with little or no room for chinking. Square norching is used. A boxed eave and a raking cornice accent the roofline. On the rear facade is a pent room and an open porch on the SW corner. The pent room has 6-over-6 windows. In the SE corner of the main block is a boxed stair.		26 Local Contact Person or Organization Friends of Historic Boonville		37 Condition Interior deteriorated Exterior deteriorated	
43 History and Significance The structure was constructed as the residence of Henry Fahrendorf. Oral history relates that it was built by Fred Miller in 1906, however the structure does not appear on the 1909 map. Fahrendorf remained in his farm residence until sometime after 1915. By 1925, it was the residence of Leo Knedgen and later his descendents. The structure is considered significant as it is the only known squared log dwelling (see reverse)		27 Other Surveys in Which Included		38 Preservation Underway? Yes <input type="checkbox"/> No <input checked="" type="checkbox"/>	
44 Description of Environment and Outbuildings The house sits in the Clear Creek Valley facing N. The long lane which leads to the building is now not maintained. No outbuildings remain.		45 Sources of Information Atlas Map of Cooper County, Mo. 1877 Illustrated Historical Atlas of Cooper County, Mo. 1897 Standard Atlas of Cooper County, Mo. 1915 1909, 1925, 1959, 1975 Maps of Cooper County, Mo. Interview with Edward Gramlich, 2/81		46 Prepared by L. Harper / J. Higbie	
				47 Organization Friends of Historic Boonville	
				48 Date 10/80	
				49 Revision Date(s)	

43. (cont.) in Cooper County,

02

5

646

Clear

For J 6/6




Clear

Clifton City Gund 7.5 uscs



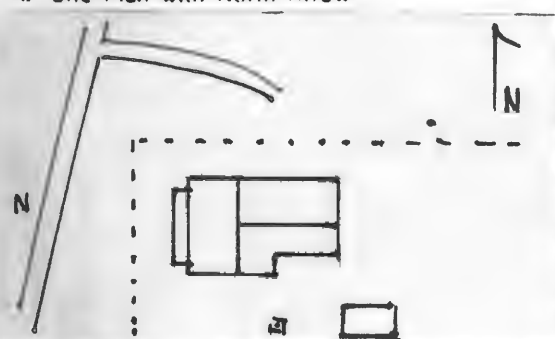






Office of Historic Preservation, P.O. Box 176, Jefferson City, Missouri 65101
HISTORIC INVENTORY

CP AS 002-294

1 No CC-53		4 Present Name(s) Twenter Residence	
2 County Cooper		5 Other Name(s) 80CP0540	
3 Location of Negatives Friends of Historic Boonville		6 Specific Location Twenter Family Home "Clear Creek Spring Farm"	
7 City or Town If Rural, Township & Vicinity Clear Creek		16 Thematic Category	
8 Site Plan with North Arrow		17 Date(s) or Period 1889	
		18 Style or Design Vernacular-I House	
		19 Architect or Engineer	
9 Coordinates UTM Lat Long 15/500060/4300765		20 Contractor or Builder	
10 Site Structure Object Building <input checked="" type="checkbox"/> Object <input type="checkbox"/>		21 Original Use, if apparent residence	
11 On National Register? Yes <input type="checkbox"/> No <input checked="" type="checkbox"/>		22 Present Use residence	
12 Is It Eligible? Yes <input checked="" type="checkbox"/> No <input type="checkbox"/>		23 Ownership Public <input type="checkbox"/> Private <input checked="" type="checkbox"/>	
13 Part of Estab Hist Dist? Yes <input type="checkbox"/> No <input checked="" type="checkbox"/>		24 Owner's Name & Address, if known Edward D. Twenter RFD 1 Pilot Grove, Mo. 65276	
14 District Potent? Yes <input type="checkbox"/> No <input checked="" type="checkbox"/>		25 Open to Public? Yes <input type="checkbox"/> No <input checked="" type="checkbox"/>	
15 Name of Established District		26 Local Contact Person or Organization Friends of Historic Boonville	
		27 Other Surveys in Which Included	
		28 No of Stories 2	
		29 Basement? Yes <input type="checkbox"/> No <input checked="" type="checkbox"/>	
		30 Foundation Material cut stone	
		31 Wall Construction frame	
		32 Roof Type & Material cross gable, corr metal	
		33 No of Bays Front 3 Side 3	
		34 Wall Treatment clapboard	
		35 Plan Shape L	
		36 Changes (Explain in #42) Addition <input checked="" type="checkbox"/> Altered <input type="checkbox"/> Moved <input type="checkbox"/>	
		37 Condition Interior <input type="checkbox"/> Exterior good	
		38 Preservation Underway? Yes <input type="checkbox"/> No <input checked="" type="checkbox"/>	
		39 Endangered? By What? Yes <input type="checkbox"/> No <input checked="" type="checkbox"/>	
		40 Visible from Public Road? Yes <input checked="" type="checkbox"/> No <input type="checkbox"/>	
		41 Distance from and Frontage on Road	

42 Further Description of Important Features Large chimneys with corbelled caps flank the central hall of this I-house. Corner boards which are capped to form pilasters and raking cornices on the gable ends help to accent the roof-line. The attenuated windows are trabeated and have 2-over-2 lights. The central entrance has arched top panels and is afforded protection by a 1 story porch. It has molded concrete block piers, doric wood columns and a denticulated cornice. On the S of the large 2 story rear ell is a 1 story pent porch.

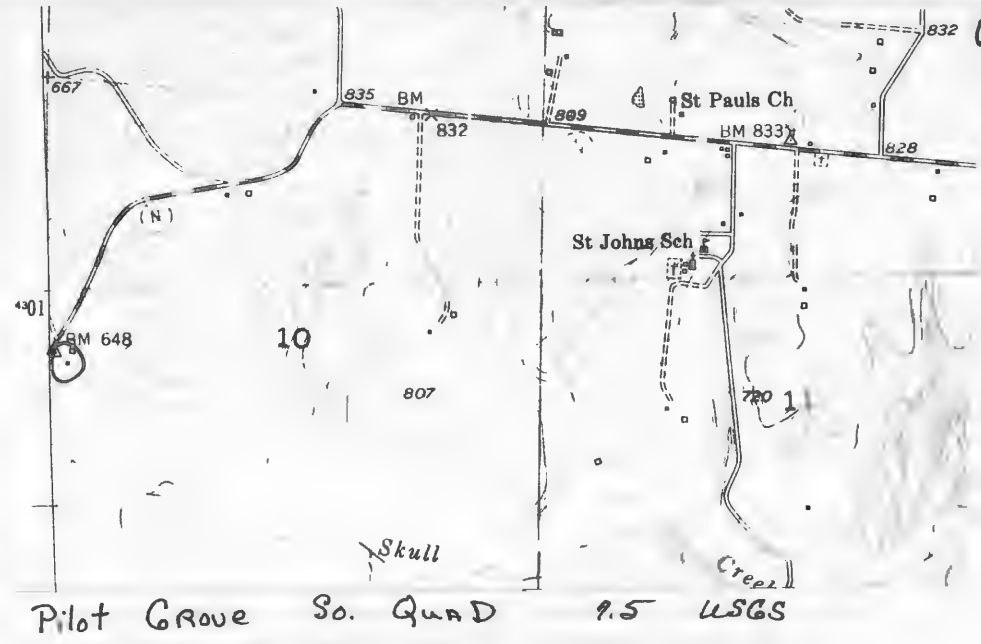
43 History and Significance In 1874, John Twenter obtained the land and resided in a structure no longer existing. In 1882, title changed to his brother Henry Twenter, who is credited with building the residence. The next owner, Robert Twenter obtained the farm and residence in 1930. The present owner gained ownership in 1943. The farm was designated a Centennial Farm in 1976.

44 Description of Environment and Outbuildings The house faces W onto County Road N. It sits close to the road. Within its fenced yard are 2 gabled sheds with vertical board siding. At the SE corner of the house is a concrete pation and a well. There are numerous outbuildings to the E and across the road to the NW.

45 Sources of Information
Atlas Map of Cooper County, Mo. 1877
Illustrated Historical Atlas of Cooper County, Mo. 1897
Standard Atlas of Cooper County, Mo. 1915
1874, 1925, 1959, Maps of Cooper County, Mo.
Historic Sites Map of Cooper County, 1976
Edward Twenter Centennial Farm Folder, Friends of Historic Boon. Arch. 10/80

46 Prepared by
L. Harper, J. Higbie
 47 Organization
Friends of Historic Boonville
 48 Date
10/80
 49 Revision Date(s)

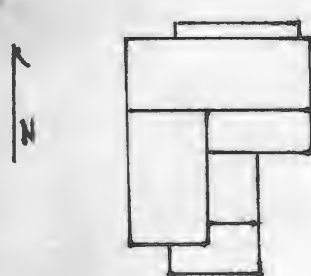

Photo



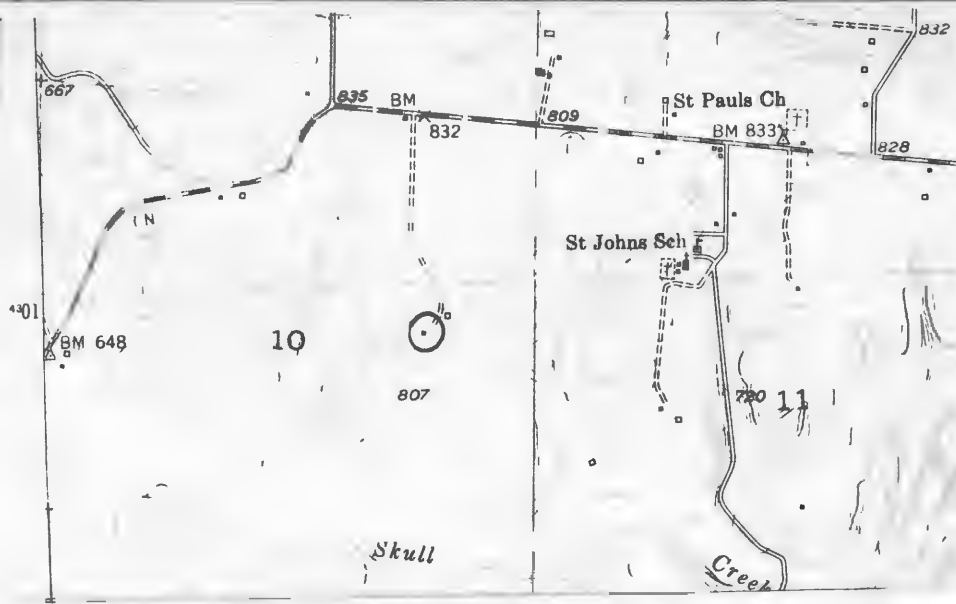


Office of Historic Preservation, P.O. Box 176, Jefferson City, Missouri 65101
HISTORIC INVENTORY

CP-AS-002-295

1 No CC-59		4 Present Name(s)	
2 County Cooper		Tate Residence	
3 Location of Negatives Friends of Historic Boonville		5 Other Name(s)	
6 Specific Location SE 1/4 of NE 1/4 of Section 10 T47N, R19W		J. P. Quint, L.A. Quint Residence	
7 City or Town 11 Rural, Township & Vicinity Clear Creek		16 Thematic Category	
8 Site Plan with North Arrow		17 Date(s) or Period 1889	
		18 Style or Design Vernacular-I House	
		19 Architect or Engineer	
9 Coordinates UTM Lat Long 15/501210/14300840		20 Contractor or Builder	
10 Site Structure Building Object		21 Original Use, if apparent residence	
11 On National Register? Yes <input type="checkbox"/> No <input checked="" type="checkbox"/>		22 Present Use residence	
12 Is it Eligible? Yes <input checked="" type="checkbox"/> No <input type="checkbox"/>		23 Ownership Public <input type="checkbox"/> Private <input checked="" type="checkbox"/>	
13 Part of Estab Hist Dist? Yes <input type="checkbox"/> No <input checked="" type="checkbox"/>		24 Owner's Name & Address, if known Larry Tate 527 E. High St. Boonville, Mo. 65233	
14 District Yes <input type="checkbox"/> No <input checked="" type="checkbox"/> Potent'l? No <input checked="" type="checkbox"/>		25 Open to Public? Yes <input type="checkbox"/> No <input checked="" type="checkbox"/>	
15 Name of Established District		26 Local Contact Person or Organization Friends of Historic Boonville	
42 Further Description of Important Features This central hall, I house has had several alterations. The E bay of the front facade was cut out to form a garage opening. Later it was again enclosed and now has paired 1-over-1 windows. A new porch with wrought iron columns caps this area and the primary entrance and its transom. Other windows are trabeated, attenuated and 2-over-2. The interior has been modernized, however the octagonal newel and balustrade remain, as does some Eastlake millwork in the kitchen area. <u>To the rear is an elongated 1 story ell with numerous (see reverse).</u>		27 Other Surveys in Which Included	
43 History and Significance The structure was probably a replacement to the original Fredrick Quint homestead. Built in 1889, it was by 1897 the farm residence of John P. Quint and L.A. Quint by 1915. By 1925, it belonged to Nancy J. Nunn. At 1959 it was the farm residence of Thomas "Tater" Krause who lived here a totabf 25 to 30 years. In 1975 it belonged to Theodore Kraus. The present owner, a Boonville Lawyer, purchased the farm dwelling in 1977 and (see rev.)		30 Foundation Material cut stone	
44 Description of Environment and Outbuildings The house sits 1/2 mile S of County Road N and faces N. Within its fenced yard is a well to the S and a gabled shed which sits on a stone foundation and has board and batten siding to the SE. A large mortise and tenon barn also with a dated foundation stone is to the NE.		31 Wall Construction frame	
45 Sources of Information Altas Map of Cooper County, Mo. 1877 Illustrated Historical Altas of Cooper County, Mo. 1897 Standard Altas of Cooper County, Mo. 1915 1925, 1959, 1975, Maps of Cooper County, Mo. Interview with Melvin Tate, 10/80		32 Roof Type & Material gable, rib tin	
		33 No of Bays Front 3 Side 1	
		34 Wall Treatment clapboard	
		35 Plan Shape rec	
		36 Changes (Explain in #42) Addition Altered X Moved	
		37 Condition Interior Exterior good	
		38 Preservation Underway? Yes No X	
		39 Endangered? By What? Yes No X	
		40 Visible from Public Road? Yes No X	
		41 Distance from and Frontage on Road	
			
		46 Prepared by L. Harper/J. Higbie	
		47 Organization Friends of Historic Boonville	
		48 Date 49 Revision Date(s) 10/80	

CP-AS 002-295

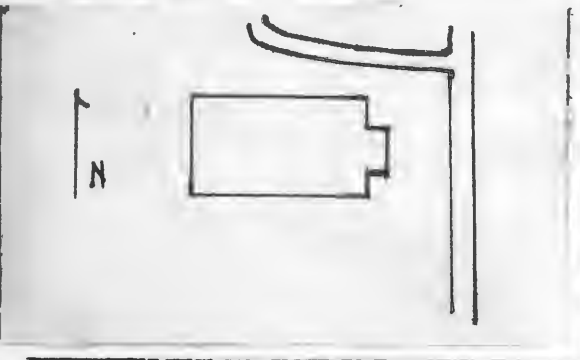


Pilot Grove So. Quad 7.5 USGS





HISTORIC INVENTORY

1 No CC-55		4 Present Name(s) Clear Creek Store-Feed Building		80CP0542	
2 County Cooper		5 Other Name(s) Oakland School			
3 Location of Negatives Friends of Historic Boonville					
6 Specific Location NE 1/4 of NW 1/4 of Section 11 T47N, R19W.		16 Thematic Category		28 No. of Stories 1	
7 City or Town If Rural, Township & Vicinity Clear Creek Clear Creek		17 Date(s) or Period c. 1907		29 Basement? Yes No <input checked="" type="checkbox"/>	
8 Site Plan with North Arrow		18 Style or Design Vernacular		30 Foundation Material stone	
		19 Architect or Engineer		31 Wall Construction frame	
		20 Contractor or Builder		32 Roof Type & Material gable, asphalt sh	
9 Coordinates UTM Lat Long 15/502165/4301380		21 Original Use, if apparent school		33 No. of Bays Front 1 Side 3	
10 Site Structure Building <input checked="" type="checkbox"/> Object <input type="checkbox"/>		22 Present Use storage		34 Wall Treatment clapboard	
11 On National Register? Yes <input type="checkbox"/> No <input checked="" type="checkbox"/>		23 Ownership Public <input type="checkbox"/> Private <input checked="" type="checkbox"/>		35 Plan Shape rec	
12 Is It Eligible? Yes <input checked="" type="checkbox"/> No <input type="checkbox"/>		24 Owner's Name & Address, if known L. A. Wessing RFD 1 Pilot Grove, Mo. 65276		36 Changes (Explain in #42) Addition <input type="checkbox"/> Altered <input type="checkbox"/> Moved <input type="checkbox"/>	
13 Part of Estab Hist Dist? Yes <input type="checkbox"/> No <input checked="" type="checkbox"/>		25 Open to Public? Yes <input type="checkbox"/> No <input checked="" type="checkbox"/>		37 Condition Interior Exterior fair	
14 District Potent? Yes <input type="checkbox"/> No <input checked="" type="checkbox"/>		26 Local Contact Person or Organization Friends of Historic Boonville		38 Preservation Underway? Yes No <input checked="" type="checkbox"/>	
15 Name of Established District		27 Other Surveys in Which Included		39 Endangered? By What? Yes <input checked="" type="checkbox"/> No <input type="checkbox"/>	
42 Further Description of Important Features A truncated hip roofed enclosed vestibule projects to the E and contains a double leaf entrance and its transom. Pilastered cornerboards accent both the vestibule and the main block. Windows are trabeated, attenuated and 2-over-2. There are 3 windows to the N and 1 window to the S.				40 Visible from Public Road? Yes <input checked="" type="checkbox"/> No <input type="checkbox"/>	
43 History and Significance Oral history relates that the Oakland School was constructed in c 1907 as a replacement to an early school building. Upon consolidation in to the Pilot Grove Public School C-4 in 1947 it was purchased by the present owner and moved 1/4 mile to this location.				41 Distance from and Frontage on Road	
44 Description of Environment and Outbuildings Sitting close to the county gravel road, the building faces E. It is behind the Clear Creek Store which faces N onto County Road N. There are no out-buildings.				Photo	
45 Sources of Information Pilot Grove Centennial 1873-1973, Compiled by the Pilot Grove Lions Club, 1973, p. 89 Interview with Mrs. Henry Wessing, 10/80 Interview with Edward Gramlich, 2/81		46 Prepared by L. Harper/J. Higbie		47 Organization Friends of Historic Boonville	
		48 Date		49 Revision Date(s)	
		10/80			

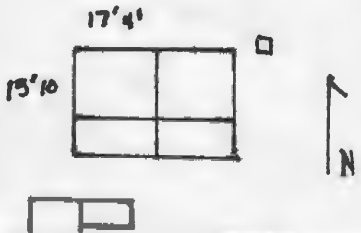



PiLoT GROve So. QUAD 7.5 U.S.G.S





CP-AS-002-297

1 No CC-56		4 Present Name(s) Wessing Property	
2 County Cooper		5 Other Name(s) 80CP 0543	
3 Location of Negatives Friends of Historic Boonville		A. Sammer, Clear Creek Telephone Office	
6 Specific Location NW ¼ of NW ¼ of Section 11 T47N, R19W.		16 Thematic Category	
7 City or Town Clear Creek		17 Date(s) or Period 1850's-60's	
8 Site Plan with North Arrow		18 Style or Design Vernacular	
		19 Architect or Engineer	
		20 Contractor or Builder	
		21 Original Use, if apparent residence	
		22 Present Use abandoned	
9 Coordinates Lat Long		23 Ownership Public <input type="checkbox"/> Private <input checked="" type="checkbox"/>	
10 Site <input type="checkbox"/> Building <input checked="" type="checkbox"/>		24 Owner's Name & Address, if known L.A. Wessing RFD 1 Pilot Grove, Mo. 65276	
11 On National Register? Yes <input type="checkbox"/> No <input checked="" type="checkbox"/>		25 Open to Public? Yes <input type="checkbox"/> No <input checked="" type="checkbox"/>	
12 Is it Eligible? Yes <input type="checkbox"/> No <input type="checkbox"/>		26 Local Contact Person or Organization Friends of Historic Boonville	
13 Part of Estab. Hist. Dist.? Yes <input type="checkbox"/> No <input checked="" type="checkbox"/>		27 Other Surveys in Which Included	
14 District Potent.? Yes <input type="checkbox"/> No <input type="checkbox"/>		28 No. of Stories 1 ½	
15 Name of Established District		29 Basement? Yes <input type="checkbox"/> No <input checked="" type="checkbox"/>	
42 Further Description of Important Features		30 Foundation Material stone	
<p>The W room is log and measures 17'4" X 15'10". To its E is a frame addition which contains the primary entrance. Windows are 2-over-2. On the S facade is a pent room to the W and a pent porch to the E.</p>		31 Wall Construction log, frame	
		32 Roof Type & Material gable, corr. metal	
		33 No. of Bays Front 3 Side 2	
		34 Wall Treatment clapboard	
43 History and Significance		35 Plan Shape rec	
<p>By 1874 through some point after 1897, the structure was the dwelling of Anton Sammer and Family. In 1907 the structure became the office of the Clear Creek Telephone Exchange. The first phone operators were Mr. & Mrs. Joe Dillard followed by Mrs. Henry and Lizzie Perkins. In 1913-14 the small company consolidated with the Pilot Grove Exchange. (see reverse)</p>		36 Changes (Explain in #42) Addition <input checked="" type="checkbox"/> Altered <input type="checkbox"/> Moved <input type="checkbox"/>	
		37 Condition Interior <input type="checkbox"/> Exterior <input checked="" type="checkbox"/> poor	
		38 Preservation Underway? Yes <input type="checkbox"/> No <input checked="" type="checkbox"/>	
		39 Endangered? By What? Yes <input checked="" type="checkbox"/> No <input type="checkbox"/>	
44 Description of Environment and Outbuildings		40 Visible from Public Road? Yes <input checked="" type="checkbox"/> No <input type="checkbox"/>	
<p>Facing N, the house sits close to County Road N. A well is at its NE corner. To the rear is a frame cellar house. Sitting over a stone foundation it has a gable roof with corrugated roofing and vertical board siding.</p>		41 Distance from and Frontage on Road	
			
45 Sources of Information		46 Prepared by	
Pilot Grove Centennial 1873-1973, sponsored by the Pilot Grove Lions Club, 1973, p. 85		L. Harper / J. Higbie	
Altas Map of Cooper County, 1877 (see reverse)		47 Organization Friends of Historic Boonville	
		48 Date 10/80	
		49 Revision Date(s)	

43. (cont.) Following this the next resident owner was Mike Twenter (1925) followed by Harry Simmons. For many years it has been owned by the present owner who utilizes it as rental property. Local legend has it that the structure is haunted.
45. (cont.) Illustrated Historical Atlas of Cooper County, Mo. 1897
Standard Atlas of Cooper County, Mo. 1915
1874, 1925, 1959, Maps of Cooper County, Mo.
Interview with Ed Gamlich, 2/81





Pilot Grove So Quad 7.5 U.S. & S

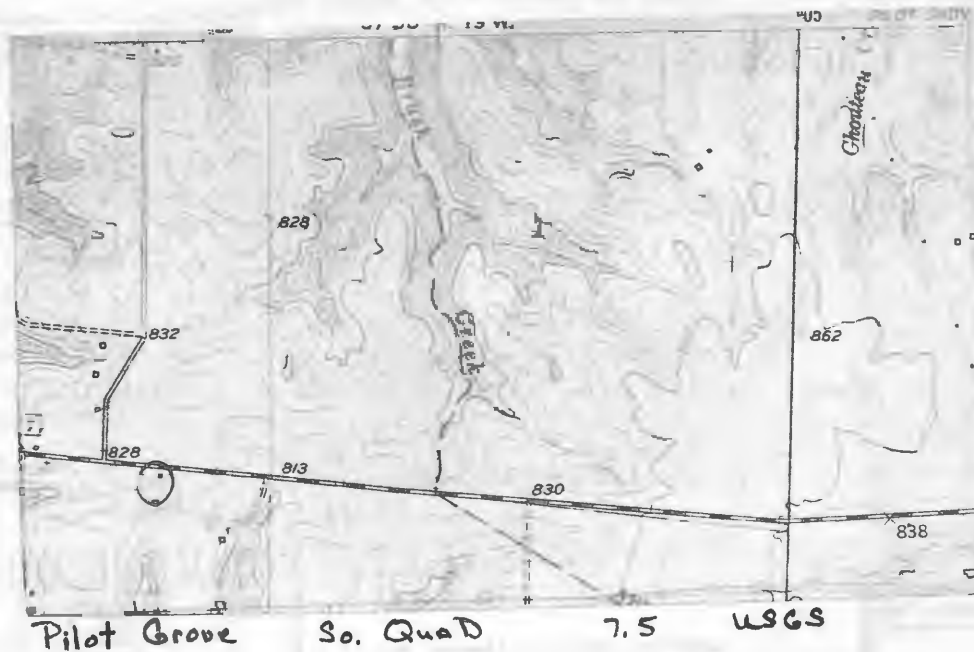




HISTORIC INVENTORY

1 No CC-16		4 Present Name(s) Schupp Residence		80CP0504	
2 County Cooper		5 Other Name(s)			
3 Location of Negatives Friends of Historic Boonville		Christian Schupp Family Residence			
6 Specific Location NE 1/4 of NE 1/4 of Section 11 T47N, R19W.		16 Thematic Category		28 No. of Stories 2	
7 City or Town II Rural, Township & Vicinity Clear Creek		17 Date(s) or Period c 1890's		29 Basement? Yes No <input checked="" type="checkbox"/>	
8 Site Plan with North Arrow		18 Style or Design Queen Anne		30 Foundation Material stone	
		19 Architect or Engineer		31 Wall Construction frame	
		20 Contractor or Builder Christain Schupp		32 Roof Type & Material hip, rib tin	
9 Coordinates UTM Lat Long 15/502835/4301320		21 Original Use, if apparent residence		33 No. of Bays Front Side 2	
10 Site II Building <input checked="" type="checkbox"/> Structure II Object II		22 Present Use residence		34 Wall Treatment vinyl siding	
11 On National Register? Yes <input type="checkbox"/> No <input checked="" type="checkbox"/>		23 Ownership Public <input type="checkbox"/> Private <input checked="" type="checkbox"/>		35 Plan Shape irreg	
12 Is II Eligible? Yes <input checked="" type="checkbox"/> No <input type="checkbox"/>		24 Owner's Name & Address, if known Hillard Schupp RR 1 Pilot Grove, Mo. 65276		36 Changes (Explain in #42) Addition <input checked="" type="checkbox"/> Altered <input checked="" type="checkbox"/> Moved <input type="checkbox"/>	
13 Part of Estab Hist Dist? Yes <input type="checkbox"/> No <input checked="" type="checkbox"/>		25 Open to Public? Yes <input type="checkbox"/> No <input checked="" type="checkbox"/>		37 Condition Interior Exterior good	
14 District Potenti? Yes <input type="checkbox"/> No <input checked="" type="checkbox"/>		26 Local Contact Person or Organization Friends of Historic Boonville		38 Preservation Underway? Yes <input type="checkbox"/> No <input checked="" type="checkbox"/>	
15 Name of Established District		27 Other Surveys in Which Included		39 Endangered? By What? Yes <input type="checkbox"/> No <input checked="" type="checkbox"/>	
42 Further Description of Important Features Originally a porch extended from the 2 story chamfered bay on the NE corner across the front (N) facade to the chamfered angle at the NW corner of the house. It has been altered to a 1 story, pent roofed room. A 2nd story door remains above. New siding obscures any details including headers over the 2-over-2 and 1-over-1 windows. A pent room is to the W, and a pent porch is to the E of the 2 story rear ell.		40 Visible from Public Road? Yes <input checked="" type="checkbox"/> No <input type="checkbox"/>		41 Distance from and Frontage on Road	
43 History and Significance The structure was built as a replacement to Christian Schupp's first residence. Schupp (1829-1911) immigrant, came to this country with his parents around 1850. Soon after he married Mary Masel, herself a German Immigrant and in the ensuing years they produced 14 children, 10 of whom grew to maturity. In the early 1850's, Schupp purchased the farm this dwelling is situated upon and in 1893 he sold it to his son, George. George Schupp became a prosperous farmer and by 1919 possessed 708 acres of land. (see reverse)					
44 Description of Environment and Outbuildings The house sits close of County Road N and faces N. Outbuildings are to the S. At the SW corner of the house is a well.		45 Sources of Information Atlas Map of Cooper County, 1877 Illustrated Historical Atlas of Cooper County, Mo. 1897 Standard Atlas of Cooper County, Mo. 1915 1874, 1925, 1959, 1975 Maps of Cooper County, Mo. History of Cooper County, Mo. 1919, Johnson, p. 872-73			
46 Prepared by L. Harper / J. Higbie		47 Organization Friends of Historic Boonville			
48 Date 10/80		49 Revision Date(s)			

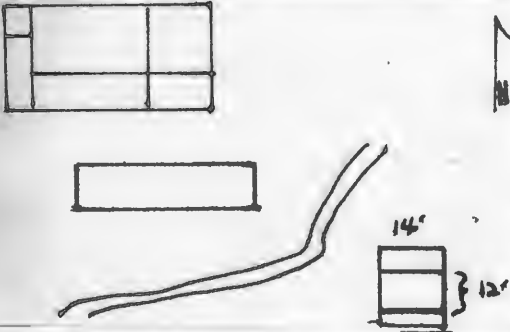
43. (cont.) George Schupp purchased a number of the downtown Pilot Grove commercial buildings which he leased out to small business and sat on the Board of the Citizens Bank of Pilot Grove. Schupp remained in his residence until sometime after 1925. By 1959, it was the residence of Rinehart Schupp. The present owner obtained his farm residence after 1975.



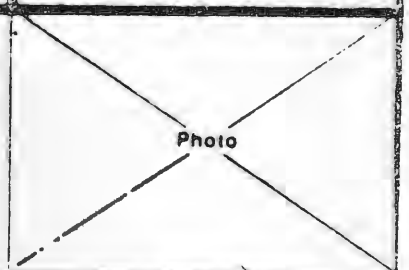


Office of Historic Preservation, P.O. Box 176, Jefferson City, Missouri 65101
HISTORIC INVENTORY

CP-AS-002-299

1 No CC-70		4 Present Name(s) Larm Property			
2 County Cooper		5 Other Name(s) Schupp, Kausman, Kraus, Getty Residence			
3 Location of Negatives Friends of Historic Boonville					
6 Specific Location NW ¼ of SE ¼ of Section 11 T47N, R19W.		16 Thematic Category		28 No. of Stories 1½	
7 City or Town II Rural, Township & Vicinity Clear Creek		17 Date(s) or Period c 1860-70's		29 Basement? Yes Nox	
8 Site Plan with North Arrow 		18 Style or Design Vernacular		30 Foundation Material field stone	
9 Coordinates UTM Lat Long 15/502400/4300260		19 Architect or Engineer		31 Wall Construction timber frame	
10 Site I I Structure I I Building IX Object I I		20 Contractor or Builder		32 Roof Type & Material gable, corr metal	
11 On National Register? Yes I I No X		21 Original Use, if apparent residence		33 No. of Bays Front Side 2	
12 Is II Eligible? Yes X I No I I		22 Present Use abandoned		34 Wall Treatment clapboard	
13 Part of Estab Hist Dist? Yes I I No IX		23 Ownership Public I I Private X I		35 Plan Shape rec	
14 District Potent I I? Yes I I No IX		24 Owner's Name & Address, if known Fred Larm Boonville, Mo. 65233		36 Changes (Explain in #42) Addition X Altered X Moved I	
15 Name of Established District		25 Open to Public? Yes I I Nox I I		37 Condition Interior deteriorated Exterior deteriorated	
		26 Local Contact Person or Organization Friends of Historic Boonville		38 Preservation Underway? Yes Nox	
		27 Other Surveys in Which Included		39 Endangered? By What? Yes X No	
				40 Visible from Public Road? Yes No X	
				41 Distance from and Frontage on Road	

42 Further Description of Important Features - Built in several sections, the house has numerous pent additions on its S and W facades. Windows vary in size and shape. Most are 6-over-6 or 2-over-2. A shallow boxed eave extends across the N. facade.



43 History and Significance The structure may have been constructed by Phillip Schupp^{who} entered the land in 1854. By 1874, it was the residence of William Gross followed by Joseph Kausman (1897) William F. Kraus (1915, 1925). Oral History relates that at c. 1940 Marvin Getty was the owner-resident followed by Fred Larm, shortly thereafter. Larm abandoned the structure after residing there for a while and resided in a nearby trailer. Currently he resides in a Boonville housing project.

44 Description of Environment and Outbuildings The house faces S. It is overgrown with brush and trees. Numerous outbuildings in deteriorated condition are scattered about the property. One to the SE is log. It sits on stone piers, measures approximately 12' X 14', and has a gabled, rib tin roof. The exterior clapboarding is falling off to expose square notching. (see reverse)

45 Sources of Information
 Atlas Map of Cooper County, 1877
 Illustrated Historical Atlas of Cooper County, Mo. 1897
 Standard Atlas of Cooper County, Mo. 1915
 1874, 1925, 1959, 1975, Maps of Cooper County, Mo.
 Land entries in Cooper County, Mo. Interview with Alfred Twenter, 10/80

46 Prepared by
 L. Harper/J. Higbie
 47 Organization Friends of Historic Boonville

48 Date 49 Revision Date(s)

10/80

44. (cont.) It has pent frame additions to the N and S. Between these two buildings there is now a trailer.

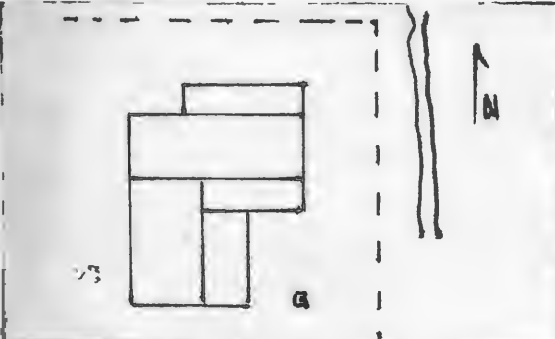






HISTORIC INVENTORY

CP-15-002-300

1 No CC-71		4 Present Name(s) Twenter Residence	
2 County Cooper		5 Other Name(s) T. Twenter "Skull Creek Stock Farm"	
3 Location of Negatives Friends of Historic Boonville			
6 Specific Location NW 1/4 of SW 1/4 of Section 11 T47N, R19W.		16 Thematic Category	
7 City or Town Clear Creek		17 Date(s) or Period 1890's	
8 Site Plan with North Arrow		18 Style or Design Vernacular-I House	
		19 Architect or Engineer	
		20 Contractor or Builder Theodore Twenter	
9 Coordinates Lat Long 15/501980/4300580		21 Original Use, if apparent residence	
10 Site: Building X; Structure: Object: I		22 Present Use residence	
11 On National Register? Yes: No X		23 Ownership Public: Private X	
12 Is It Eligible? Yes X: No		24 Owner's Name & Address, if known Alfred Twenter RFD 1 Pilot Grove, Mo. 65276	
13 Part of Estab. Hist. Dist.? Yes: No X		25 Open to Public? Yes: No X	
14 District Potent'l? Yes: No X		26 Local Contact Person or Organization Friends of Historic Boonville	
15 Name of Established District		27 Other Surveys in Which Included	
		28 No. of Stories 1 1/2	
		29 Basement? Yes: No X	
		30 Foundation Material cut stone	
		31 Wall Construction frame	
		32 Roof Type & Material gable, rib tin	
		33 No. of Bays Front 5 Side 1	
		34 Wall Treatment vinyl siding	
		35 Plan Shape irreg	
		36 Changes (Explain in #42) Addition X Altered X Moved	
		37 Condition Interior Exterior good	
		38 Preservation Underway? Yes: No X	
		39 Endangered? By What? Yes: No X	
		40 Visible from Public Road? Yes X: No	
		41 Distance from and Frontage on Road	

42 Further Description of Important Features The large farmhouse has been severely altered on the exterior and modernized on the interior. A pent 1 story garage now extends across most of the original front facade (N). It obscures the 1st story entrance. The 2nd story entrance floats without a porch. It is set into a gable peak, set off by flanking chimneys. Windows generally are 2-over-2 and shuttered. The 1st story rear ell has a pent room and an enclosed porch on its E. A 1 story pent room is at the SE corner of the main block.

43 History and Significance Oral history relates that the dwelling was built by Theodore Twenter as his farm residence, however, a structure was present in 1897 belonging to B. H. Twenter. Following T. Twenter's death at c. 1922, Mrs. Twenter and her son, Arthur continued their farming operation. Between 1929 and 1968 it had become the farm-residence of John Twenter, father of the present owner.

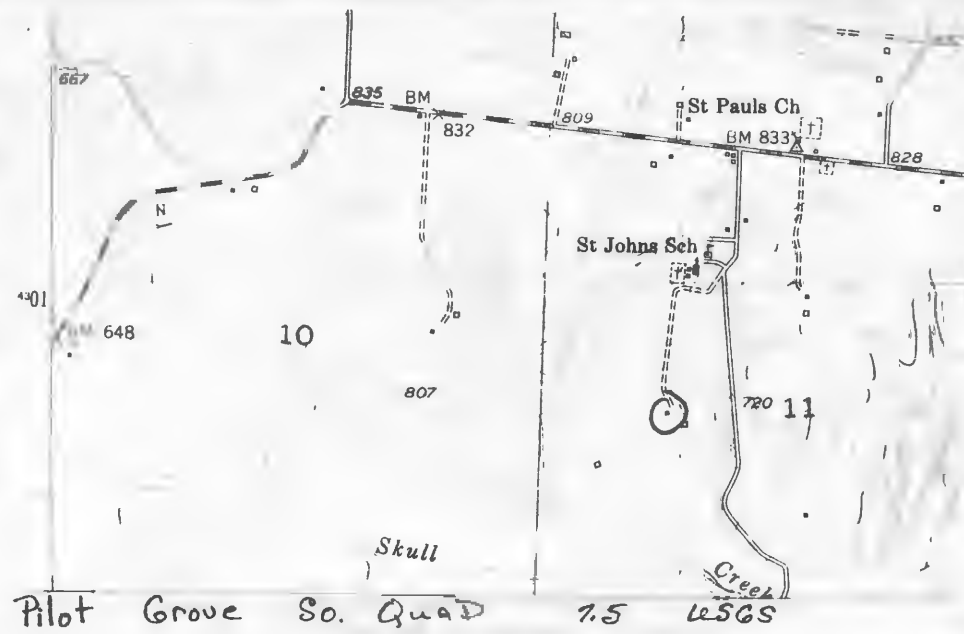
44 Description of Environment and Outbuildings Within the fenced house yard are 3 outbuildings. All are frame with gabled roofs. They are to the S of the house which originally faced N toward the Clear Creek community, but now faces E. A well is at the SE corner of the house. Other farm buildings are to the S and E.

45 Sources of Information
Illustrated Historical Atlas of Cooper County, Mo. 1897
Standard Atlas of Cooper County, 1915
1909, 1925, 1959, Maps of Cooper County, Mo.
Interview with Alfred Twenter, 10/80

46 Prepared by
L. Harper/J. Higbie
47 Organization Friends of Historic Boonville
48 Date
49 Revision Date(s)

10/80

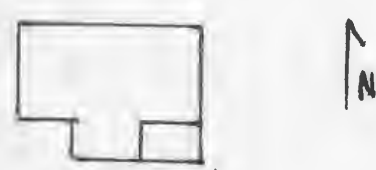
CP-AS-002-300





HISTORIC INVENTORY

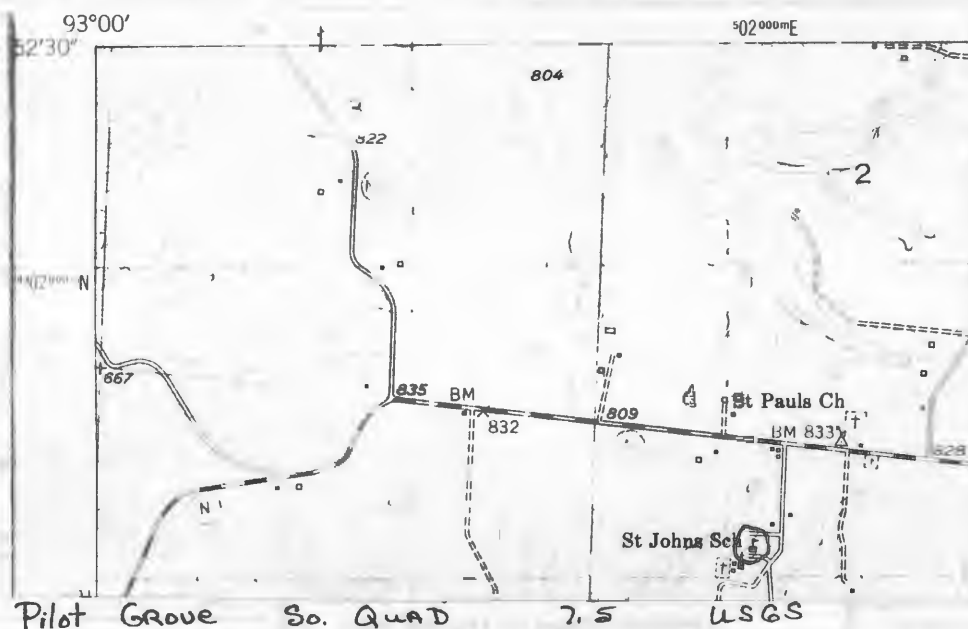
CP-AS-007-301

1. No. CC-72		4. Present Name(s) St. John's School		80CP0557	
2. County Cooper		5. Other Name(s)			
3. Location of Negatives Friends of Historic Boonville		6. Specific Location SE ¼ of SW ¼ of Section 11 T47N, R19W.		16. Thematic Category	
7. City or Town If Rural, Township & Vicinity Clear Creek		17. Date(s) or Period c 1920's		28. No. of Stories 1	
8. Site Plan with North Arrow		18. Style or Design Vernacular		29. Basement? Yes <input checked="" type="checkbox"/> No	
		19. Architect or Engineer		30. Foundation Material brick	
		20. Contractor or Builder		31. Wall Construction brick	
9. Coordinates UTM Lat Long 15/502085/4301090		21. Original Use, if apparent school		32. Roof Type & Material hip, asphalt sh	
10. Site: <input checked="" type="checkbox"/> Building Structure: <input type="checkbox"/> Object		22. Present Use abandoned		33. No. of Bays Front 3 Side 2	
11. On National Register? Yes <input type="checkbox"/> No <input checked="" type="checkbox"/>		23. Ownership Public <input type="checkbox"/> Private <input checked="" type="checkbox"/>		34. Wall Treatment common bond	
12. Is It Eligible? Yes <input checked="" type="checkbox"/> No <input type="checkbox"/>		24. Owner's Name & Address, if known St. Johns Catholic Church RFD Pilot Grove, Mo. 65276		35. Plan Shape rec	
13. Part of Estab Hist Dist? Yes <input type="checkbox"/> No <input checked="" type="checkbox"/>		25. Open to Public? Yes <input type="checkbox"/> No <input checked="" type="checkbox"/>		36. Changes (Explain in #42) Addition <input checked="" type="checkbox"/> Altered <input type="checkbox"/> Moved <input type="checkbox"/>	
14. District Potent? Yes <input type="checkbox"/> No <input checked="" type="checkbox"/>		26. Local Contact Person or Organization Friends of Historic Boonville		37. Condition Interior Exterior good	
15. Name of Established District		27. Other Surveys in Which Included		38. Preservation Underway? Yes <input type="checkbox"/> No <input checked="" type="checkbox"/>	
42. Further Description of Important Features		The front (S) facade is highlighted by a projecting entrance bay. It has a gable roof with front parapet which has a corbelled cornice. The double leaf entrance has sidelights and a large semi-circular arched transom. A corbelled brick header sets off the arch. The keystone forms a support for a white cross. This facade of the entrance bay takes on a Romanesque quality, however the open rafters of the hip roof and the raised basement of the main block reflect the Bungalow style. Windows at the Main level (see reverse)		39. Endangered? By What? Yes <input checked="" type="checkbox"/> No	
43. History and Significance		The school (1918-1969) was built to replace an earlier school that had been destroyed by fire a year earlier. During this fire the roof of the nearby St. John's Church caught fire but was soon extinguished by a bucket brigade. The church building constructed in 1908, contained a extraordinary frescos by Father Ildephouse entitled "Fifteen Mysteries of the Rosary" and "Christ Preaching to the People". On March 28, 1955 (see reverse)		40. Visible from Public Road? Yes <input checked="" type="checkbox"/> No	
44. Description of Environment and Outbuildings		Facing S, the school is part of a complex of buildings. To its SW is a later Catholic Church and residence which serves the priest and convent. This complex is at the Southern edge of the Clear Creek Community. There are no outbuildings directly associated with the school building.		41. Distance from and Frontage on Road	
45. Sources of Information		Pilot Grove Centennial, 1873-1973, sponsored by the Pilot Grove Lions Club, 1973 p. 59, 86, 123		46. Prepared by L. Harper/J. Higbie	
				47. Organization Friends of Historic Boonville	
				48. Date 10/80	
				49. Revision Date(s)	

42. (cont.) are 1-over-1 with stone lintels and sills. The soldier course basement window headers are joined to form a water table. On the N facade is a 1st story entrance with sidelights and a small frame stoop and steps. Below is the basement entrance. The roofline is accented by tall chimney stacks with ornately corbelled caps. At the SE corner, basement level, is a small brick addition which contains bathroom facilities.

CP AS-002-301

43. (cont.) a tornado destroyed the church and a new church and rectory was built the next year.

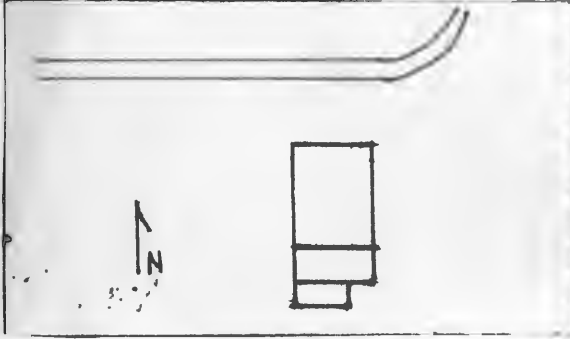







HISTORIC INVENTORY

CP-AS-002-302

1 No CC-78		4 Present Name(s) Eichhorn Residence		80CP0563	
2 County Cooper		5 Other Name(s)			
3 Location of Negatives Friends of Historic Boonville		Harriston School			
6 Specific Location SE 1/4 of SE 1/4 of Section 13 T47N, R19W		16 Thematic Category		28 No. of Stories 1	
7 City or Town II Rural, Township & Vicinity Clear Creek		17 Date(s) or Period c 1896		29 Basement? Yes No <input checked="" type="checkbox"/>	
8 Site Plan with North Arrow		18 Style or Design Vernacular		30 Foundation Material stone	
		19 Architect or Engineer		31 Wall Construction frame	
		20 Contractor or Builder		32 Roof Type & Material gable, asphalt sh	
9 Coordinates UTM Lat Long 15/504680/4298140		21 Original Use, if apparent school		33 No. of Bays Front 2 Side 4	
10 Site I Building <input checked="" type="checkbox"/> Structure I Object I		22 Present Use residence		34 Wall Treatment clapboard	
11 On National Register? Yes <input type="checkbox"/> No <input checked="" type="checkbox"/>		23 Ownership Public <input type="checkbox"/> Private <input checked="" type="checkbox"/>		35 Plan Shape rec	
12 Is It Eligible? Yes <input checked="" type="checkbox"/> No <input type="checkbox"/>		24 Owner's Name & Address, if known Glen H. Eichhorn RFD 1 Pilot Grove, Mo. 65276		36 Changes (Explain in #42) Addition <input checked="" type="checkbox"/> Altered <input type="checkbox"/> Moved <input type="checkbox"/>	
13 Part of Estab First Dist? Yes <input type="checkbox"/> No <input checked="" type="checkbox"/>		25 Open to Public? Yes <input type="checkbox"/> No <input checked="" type="checkbox"/>		37 Condition Interior Exterior good	
14 District Potent'l? Yes <input type="checkbox"/> No <input checked="" type="checkbox"/>		26 Local Contact Person or Organization Friends of Historic Boonville		38 Preservation Underway? Yes <input type="checkbox"/> No <input checked="" type="checkbox"/>	
15 Name of Established District		27 Other Surveys in Which Included		39 Endangered? By What? Yes <input type="checkbox"/> No <input checked="" type="checkbox"/>	
42 Further Description of Important Features		40 Visible from Public Road? Yes <input checked="" type="checkbox"/> No <input type="checkbox"/>		41 Distance from and Frontage on Road	
<p>A later pent addition which sits on a concrete block foundation and has asbestos siding has been added to the rear of the building. Windows are trabeated, 1-over-1, but appear to be altered to a smaller size along the E and W facades. Basically the building retains its original integrity. The interior has been altered into living conditions.</p>					
43 History and Significance		<p>The dwelling was built originally as the Harriston School which closed at c 1950. The present owners obtained the structure and converted it into their residence.</p>			
44 Description of Environment and Outbuildings		<p>It sits close to the road facing N. A small pent shed is to the rear.</p>			
45 Sources of Information		46 Prepared by		47 Organization	
Interview with Mrs. Gen Eichhorn, 10/80		L. Harper /J. Higbie		Friends of Historic Boonville	
		48 Date		49 Revision Date(s)	



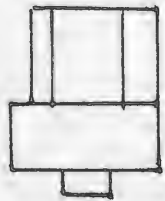
PiLoT GroVe So QUA D 7.5 USGS





HISTORIC INVENTORY

CP-AS 002-303

1 No CC-79		4 Present Name(s) Eichhan Residence		80CP0564	
2 County Cooper		5 Other Name(s) J. Schlotzhauer, J.H. Schlotzhauer Residence			
3 Location of Negatives Friends of Historic Boonville		16 Thematic Category		28 No of Stories 2	
6 Specific Location SE 1/4 of SE 1/4 of Section 13 T47N, R19W.		17 Date(s) or Period c1892		29 Basement? Yes No <input checked="" type="checkbox"/>	
7 City or Town If Rural, Township & Vicinity Clear Creek		18 Style or Design Vernacular-I House		30 Foundation Material stone	
8 Site Plan with North Arrow		19 Architect or Engineer		31 Wall Construction frame	
		20 Contractor or Builder		32 Roof Type & Material gable	
		21 Original Use, if apparent residence		33 No of Bays Front 3 Side 1	
9 Coordinates UTM Lat Long 15/504495/4298195		22 Present Use residence		34 Wall Treatment asbestos siding	
10 Site: <input type="checkbox"/> Building <input checked="" type="checkbox"/> Structure: <input type="checkbox"/> Object: <input type="checkbox"/>		23 Ownership Public <input type="checkbox"/> Private <input checked="" type="checkbox"/>		35 Plan Shape rec	
11 On National Register? Yes <input type="checkbox"/> No <input checked="" type="checkbox"/>		24 Owner's Name & Address, if known Albert Eichlan RFD 2 Pilot Grove, Mo. 65276		36 Changes (Explain in #42) Addition <input checked="" type="checkbox"/> Altered <input checked="" type="checkbox"/> Moved <input type="checkbox"/>	
12 Is it Eligible? Yes <input checked="" type="checkbox"/> No <input type="checkbox"/>		25 Open to Public? Yes <input type="checkbox"/> No <input checked="" type="checkbox"/>		37 Condition Interior Exterior fair	
13 Part of Estab Hist Dist? Yes <input type="checkbox"/> No <input checked="" type="checkbox"/>		26 Local Contact Person or Organization Friends of Historic Boonville		38 Preservation Underway? Yes <input type="checkbox"/> No <input checked="" type="checkbox"/>	
14 District Potent'l? Yes <input type="checkbox"/> No <input checked="" type="checkbox"/>		27 Other Surveys in Which Included		39 Endangered? By What? Yes <input type="checkbox"/> No <input checked="" type="checkbox"/>	
15 Name of Established District				40 Visible from Public Road? Yes <input checked="" type="checkbox"/> No <input type="checkbox"/>	
				41 Distance from and Frontage on Road	

42. Further Description of Important Features A cut corner stone indicates the date of construction. This I house is built on the central hall plan with a 1 story rear ell. Chimneys flank the central bay and an Eastlake porch with ornately scalloped frieze (see photo detail) protects the primary entrance. There is a pent room to the E and W of the ell. The W one has some 6-over-6 windows, while the E one has 3-over-1 windows. Those in the main block are generally trabeated and 2-over-2. The primary entrance has a transom.

43. History and Significance Oral history relates that the dwelling was constructed for James Schlotzhauer, however the 1897 Atlas relates that it belonged to Jas. H. Stolzembeger and the case may be that it was sold to the latter prior to 1897. Around 1907 the dwelling was purchased by Adolph W. Eichlan, a farmer who resided there until his death in 1967. The present owner is his son.

44 Description of Environment and Outbuildings Facing S, the house has outbuildings to the NE. These include a mortise and tenon barn.

45 Sources of Information
Illustrated Historical Atlas of Cooper County, 1897
Standard Atlas of Cooper County, Mo. 1915
1925 Map of Cooper County, Mo.
Interview with A. Eichhorn, 10/80

46 Prepared by
L. Harper/J. Higbie
47 Organization Friends of Historic Boonville
48 Date 10/80 49 Revision Date(s)

Photo

CP AS 002-303



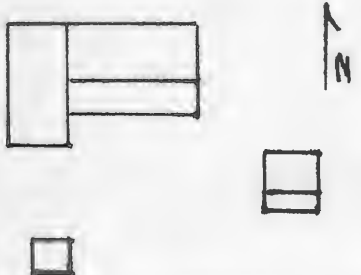







HISTORIC INVENTORY

CP-AS-002-304

1 No CG-67		4 Present Name(s) Perkins Property		80CP0553	
2 County Cooper		5 Other Name(s) George Zeller			
3 Location of Negatives Friends of Historic Boonville		6 Specific Location SW 1/4 of NE 1/4 of Section 14 T47N, R19W.		16 Thematic Category	
7 City or Town Clear Creek		17 Date(s) or Period 1898, c1915		28 No of Stories 1 1/2	
8 Site Plan with North Arrow		18 Style or Design Vernacular with Queen Anne Affinities		29 Basement? Yes No <input checked="" type="checkbox"/>	
		19 Architect or Engineer		30 Foundation Material cut stone	
9 Coordinates Lat Long 15/502490/4298965		20 Contractor or Builder George Zeller		31 Wall Construction frame	
10 Site: Building <input checked="" type="checkbox"/> Structure: Object <input type="checkbox"/>		21 Original Use, if apparent residence		32 Roof Type & Material gable, asphalt sh	
11 On National Register? Yes <input type="checkbox"/> No <input checked="" type="checkbox"/>		22 Present Use abandoned		33 No of Bays Front 3 Side 1	
12 Is It Eligible? Yes <input checked="" type="checkbox"/> No <input type="checkbox"/>		23 Ownership Public <input type="checkbox"/> Private <input checked="" type="checkbox"/>		34 Wall Treatment clapboard	
13 Part of Estab Hist Dist? Yes <input type="checkbox"/> No <input checked="" type="checkbox"/>		24 Owner's Name & Address, if known Herman Perkins RFD 2 Pilot Grove, Mo. 65276		35 Plan Shape L	
14 District Potential? Yes <input type="checkbox"/> No <input checked="" type="checkbox"/>		25 Open to Public? Yes <input type="checkbox"/> No <input checked="" type="checkbox"/>		36 Changes (Explain in #42) Addition <input checked="" type="checkbox"/> Altered <input type="checkbox"/> Moved <input type="checkbox"/>	
15 Name of Established District		26 Local Contact Person or Organization Friends of Historic Boonville		37 Condition Interior Exterior <u>fair</u>	
15 Name of Established District		27 Other Surveys in Which Included		38 Preservation Underway? Yes No <input checked="" type="checkbox"/>	
42 Further Description of Important Features A sunburst and jigsaw shingles accent the central gable peak of this I house. No porch remains to afford protection for entrance at both levels of the front facade. The trabeated windows are 2-Over-2. A dated cornerstone is part of a well cut stone foundation. The rear ell and pent porch are on concrete foundations. Elaborate bull's eye and floral corner motifs accent the molded millwork which is exceptionally well done in the N room. There is no central hall only a small closed vestibule. (see reverse)		43 History and Significance The structure was built by George Zeller as a replacement home which he resided in as early as c 1875. In his new residence he remained until after 1925. By 1959 it had become the residence of Herman Perkins. The structure appears to have been vacant for approximately 5 years.		39 Endangered? By What? abandoned Yes <input checked="" type="checkbox"/> No <input type="checkbox"/>	
44 Description of Environment and Outbuildings The house faces W. Within its fenced house yard are 2 gabled frame sheds. One has composition siding and the other has board and batten siding.		45 Sources of Information Atlas Map of Cooper County, Mo. 1877 Illustrated Historical Atlas of Cooper County, Mo. 1897 Standard Atlas of Cooper County, MO. 1915 1874, 1925, 1959, 1975, Maps of Cooper County, Mo. Interview with Alfred Twenter, 10/80		46 Prepared by L. Harper/J. Higbie 47 Organization Friends of Historic Boonville 48 Date 10/80 49 Revision Date(s)	

Photo

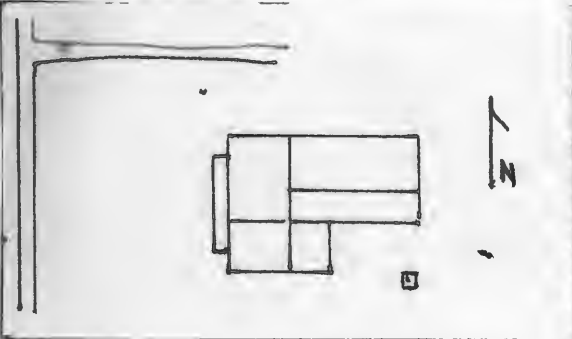
42. (cont.) The stairs are reached from the N room but extend upward in the center of the house. Beaded wainscotting graces the wall surface of the rear ell.





HISTORIC INVENTORY

CP-AS-002-305

1 No. CC-68		4 Present Name(s) Waller Residence		80CP0554	
2 County Cooper		5 Other Name(s)			
3 Location of Negatives Friends of Historic Boonville		Gramlich Family Home, John Waller Residence			
6 Specific Location SW 1/4 of NE 1/4 of Section 14 T47N, R19W.		16 Thematic Category		28 No. of Stories 1	
7 City or Town If Rural, Township & Vicinity Clear Creek		17 Date(s) or Period 1880's		29 Basement? Yes <input checked="" type="checkbox"/> No	
8 Site Plan with North Arrow		18 Style or Design Vernacular		30 Foundation Material poured concrete	
		19 Architect or Engineer		31 Wall Construction frame	
		20 Contractor or Builder		32 Roof Type & Material gable, corr metal	
9 Coordinates UTM Lat Long 15/502480/4299220		21 Original Use, if apparent residence		33 No. of Bays Front 3 Side 1	
10 Site: <input checked="" type="checkbox"/> Building <input checked="" type="checkbox"/> Structure: <input checked="" type="checkbox"/> Object: <input checked="" type="checkbox"/>		22 Present Use residence		34 Wall Treatment clapboard	
11 On National Register? Yes <input type="checkbox"/> No <input checked="" type="checkbox"/>		23 Ownership Public <input type="checkbox"/> Private <input checked="" type="checkbox"/>		35 Plan Shape L	
12 Is It Eligible? Yes <input checked="" type="checkbox"/> No <input type="checkbox"/>		24 Owner's Name & Address, if known Carl Waller RFD 1 Pilot Grove, Mo. 65276		36 Changes (Explain in #42) Addition <input checked="" type="checkbox"/> Altered <input type="checkbox"/> Moved <input type="checkbox"/>	
13 Part of Estab Hist Dist? Yes <input type="checkbox"/> No <input checked="" type="checkbox"/>		25 Open to Public? Yes <input type="checkbox"/> No <input checked="" type="checkbox"/>		37 Condition Interior <input type="checkbox"/> Exterior good	
14 District Potent? Yes <input type="checkbox"/> No <input checked="" type="checkbox"/>		26 Local Contact Person or Organization Friends of Historic Boonville		38 Preservation Underway? Yes <input type="checkbox"/> No <input checked="" type="checkbox"/>	
15 Name of Established District		27 Other Surveys in Which Included		39 Endangered? By What? Yes <input type="checkbox"/> No <input checked="" type="checkbox"/>	
				40 Visible from Public Road? Yes <input checked="" type="checkbox"/> No	
				41 Distance from and Frontage on Road	

42 Further Description of Important Features The house now appears as a 3 bay house with a central hall, however it was built in 2 sections, the S section of which may be log. Attic windows retain there 6-over-6 lights. Other windows are trabeated and 2-over-2. A raking cornice, pilastered corner board and a bungaloid 1 story front porch also accent the structure. It has a 1 story rear ell which has a pent room on its S facade. At the SE corner is an enclosed pent porch.

43 History and Significance The land that this residence is on was entered by Frances Gramlich in 1849. The original Gramlich homestead is not in existence. The existing structure was constructed by either Francis Gramlich or his son, Christian, who was in residence prior to 1897. By 1925, Joseph Gramlich was in residence. Prior to 1959 it was purchased by John Waller, followed by the present owner.

44 Description of Environment and Outbuildings The house faces W and sits close to the graveled county road. A well is at its SE corner. Outbuildings are to the S.

45 Sources of Information
 Atlas Map of Cooper County, Mo. 1877
 Illustrated Historical Atlas of Cooper County, Mo. 1897
 Standard Atlas of Cooper County, Mo. 1915
 1874, 1925, 1959, 1975, Maps of Cooper County, Mo.
 Land Entries in Cooper County, Mo.

46 Prepared by
 L. Harper / J. Higbie
 47 Organization Friends of Historic Boonville
 48 Date 10/80 49 Revision Date(s)




PILOT GROVE So QUAD 7.5 USMS

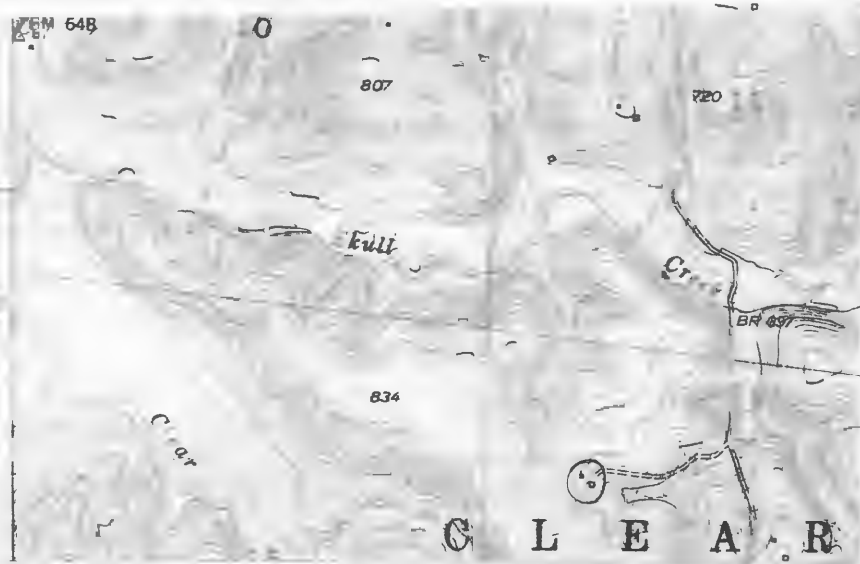




HISTORIC INVENTORY

CP-AS-002-306

1 No CC-69		4 Present Name(s) V. Perkins Family Residence		80CP0555	
2 County Cooper		5 Other Name(s)			
3 Location of Negatives Friends of Historic Boonville		16 Thematic Category		28 No of Stories 1½	
6 Specific Location NW ¼ of NW ¼ of Section 14 T47N, R19W.		17 Date(s) or Period c. 1900		29 Basement? Yes No <input checked="" type="checkbox"/>	
7 City or Town		18 Style or Design Vernacular-A Type		30 Foundation Material stone	
8 Site Plan with North Arrow		19 Architect or Engineer		31 Wall Construction frame	
		20 Contractor or Builder		32 Roof Type & Material gable,	
		21 Original Use, if apparent, residence		33 No of Bays Front 4 Side 1	
9 Coordinates UTM Lat Long 15/501330/4299415		22 Present Use abandoned		34 Wall Treatment clapboard	
10 Site Structure Building X Object		23 Ownership Public <input type="checkbox"/> Private <input checked="" type="checkbox"/>		35 Plan Shape rec	
11 On National Register? Yes <input type="checkbox"/> No <input checked="" type="checkbox"/>		24 Owner's Name & Address, if known James Schivi RFD 1 Pilot Grove, Mo. 65276		36 Changes (Explain in #42) Addition <input checked="" type="checkbox"/> Altered <input type="checkbox"/> Moved <input type="checkbox"/>	
12 Is It Eligible? Yes <input checked="" type="checkbox"/> No <input type="checkbox"/>		25 Open to Public? Yes <input type="checkbox"/> No <input checked="" type="checkbox"/>		37 Condition Interior Exterior good	
13 Part of Estab Hist Dist? Yes <input type="checkbox"/> No <input checked="" type="checkbox"/>		26 Local Contact Person or Organization Friends of Historic Boonville		38 Preservation Underway? Yes No <input checked="" type="checkbox"/>	
14 District Potent'l? Yes <input type="checkbox"/> No <input checked="" type="checkbox"/>		27 Other Surveys in Which Included		39 Endangered? By What? Yes <input checked="" type="checkbox"/> No	
15 Name of Established District				40 Visible from Public Road? Yes No <input checked="" type="checkbox"/>	
42 Further Description of Important Features		Trabeated 2-over-2 windows, pilastered corner boards and a 2 bay, 1 story, hip roofed front porch with turned posts accent this simple A-type house. The chimney cap is elaborately corbelled. The rear 1½ ell sits on a concrete foundation and has a pent room on its E. A later pent addition is to the S.		41 Distance from and Frontage on Road	
43 History and Significance		The structure is believed to have been built by Victor Perkins on land he had purchased from Theodore Twenter. By 1959, it was the residence by Joseph Perkins who died in 1978. It was then purchased for speculation by Boonville's "wheeler-dealer", Barny Bargary and sold in 1980 to the present owner.		Photo	
44 Description of Environment and Outbuildings		Sitting .4 of a mile W of the county road, the house faces N. Outbuildings are to the SE.			
45 Sources of Information Atlas Map of Cooper County, Mo. 1877 Illustrated Historical Atlas of Cooper County, Mo. 1897 Standard Atlas of Cooper County, Mo. 1915 1874, 1925, 1959, 1975, Maps of Cooper County, Mo. Interview with Alfred Twenter, 10/80		46 Prepared by L. Harper / J. Higbie		47 Organization Friends of Historic Boonville	
		48 Date 10/80		49 Revision Date(s)	



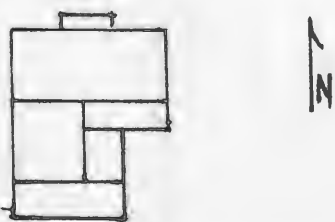
Pilot Grove so. Quad 75 USGS





HISTORIC INVENTORY

CP-AS-002-307

1 No CC-77		4 Present Name(s) Twenter Property		80CP0542	
2 County Cooper		5 Other Name(s) Joseph Zeller Residence			
3 Location of Negatives Friends of Historic Boonville		16 Thematic Category		28 No. of Stories 1½	
6 Specific Location SW ¼ of SE ¼ of Section 14 T47N, R19W		17 Date(s) or Period c.1900		29 Basement? Yes No <input checked="" type="checkbox"/>	
7 City or Town Clear Creek		18 Style or Design Vernacular		30 Foundation Material stone	
8 Site Plan with North Arrow		19 Architect or Engineer		31 Wall Construction timber frame	
		20 Contractor or Builder Joseph Zeller		32 Roof Type & Material gable, asphalt sh	
		21 Original Use, if apparent residence		33 No. of Bays Front 3 Side 4	
9 Coordinates UTM Lat Long 15/502550/4298335		22 Present Use abandoned		34 Wall Treatment clapboard	
10 Site: Building <input checked="" type="checkbox"/> Structure: Object <input type="checkbox"/>		23 Ownership Public <input type="checkbox"/> Private <input checked="" type="checkbox"/>		35 Plan Shape L	
11 On National Register? Yes <input type="checkbox"/> No <input checked="" type="checkbox"/>		24 Owner's Name & Address, if known George Twenter Pilot Grove, Mo. 65276		36 Changes (Explain in #42) Addition <input checked="" type="checkbox"/> Altered <input type="checkbox"/> Moved <input type="checkbox"/>	
12 Is it Eligible? Yes <input checked="" type="checkbox"/> No <input type="checkbox"/>		25 Open to Public? Yes <input type="checkbox"/> No <input checked="" type="checkbox"/>		37 Condition Interior poor Exterior fair	
13 Part of Estab. Hist. Dist.? Yes <input type="checkbox"/> No <input checked="" type="checkbox"/>		26 Local Contact Person or Organization Friends of Historic Boonville		38 Preservation Underway? Yes No <input checked="" type="checkbox"/>	
14 District Potent. No <input checked="" type="checkbox"/>		27 Other Surveys in Which Included		39 Endangered? By What? Yes <input checked="" type="checkbox"/> No	
15 Name of Established District				40 Visible from Public Road? Yes <input checked="" type="checkbox"/> No	
				41 Distance from and Frontage on Road	

42 Further Description of Important Features An Eastlake porch with spindle frieze affords protection to the central entrance and its transom. The trabeated windows are 4-over-4 except on the front, attic level where they are small with only 4 lights. The 2 story rear ell has a 1 story gabled addition to the S and a pent, L-shaped porch on its E. The gabled addition is on a concrete foundation.

Photo

43 History and Significance The structure was built between 1897 and 1909 for Joseph Zeller. Zeller remained in residence until sometime after 1925. By 1959 it served as the farm residence of George Twenter.

44 Description of Environment and Outbuildings Within the fenced house yard, the house faces N and there is a small gabled frame shed to the SE. To the NW is a large mortise and tenon barn. It has a gable roof and board and batten siding.

45 Sources of Information
Atlas Map of Cooper County, Mo. 1877
Illustrated Historical Atlas of Cooper County, Mo. 1897
Standard Atlas of Cooper County, Mo. 1915
1874, 1925, 1959, 1975, Maps of Cooper County, Mo.

46 Prepared by
L. Harper / J. Higbie
47 Organization
Friends of Historic Boonville

48 Date 10/80 49 Revision Date(s)



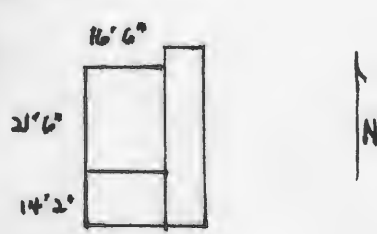
PILOT GROVE SO QUAD 7.5 USGS

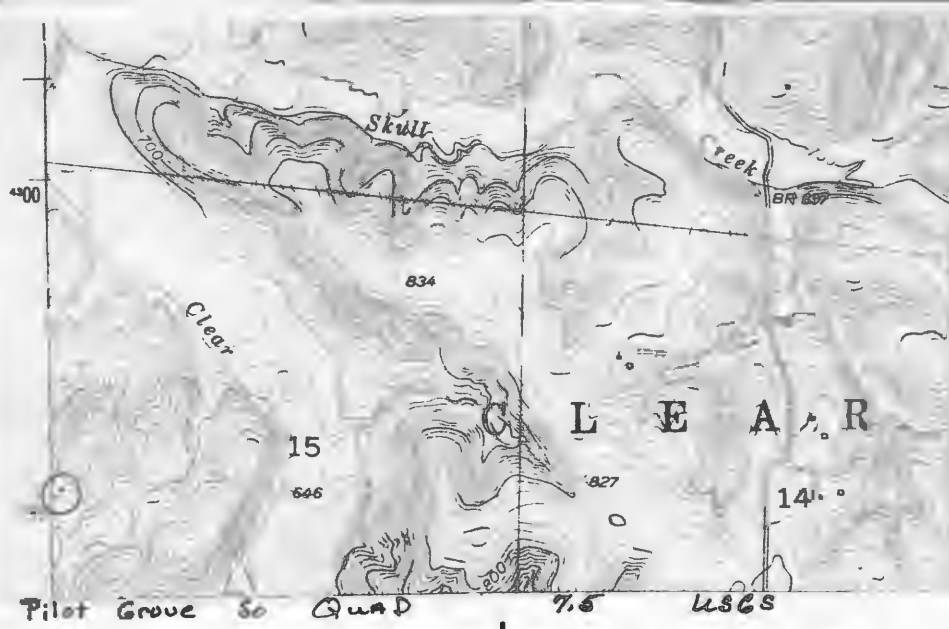




HISTORIC INVENTORY

CP-AS-002-308

1 No CC-62		4 Present Name(s) Porter Property J. L. Vollmer Residence	
2 County Cooper		5 Other Name(s) J. Diel, J.C.T. Aurig, J. Waller, C. Porter Residence	
3 Location of Negatives Friends of Historic Boonville		6 Specific Location NW ¼ of SW ¼ of Section 15 T47N, R19W	
7 City or Town Clear Creek		16 Thematic Category 17 Date(s) or Period 1850's	
8 Site Plan with North Arrow 		19 Architect or Engineer 20 Contractor or Builder 21 Original Use, if apparent residence 22 Present Use residence	
9 Coordinates Lat Long UTM 15/500035/4299020		23 Ownership Public <input type="checkbox"/> Private <input checked="" type="checkbox"/> 24 Owner's Name & Address, if known Cecil Porter RFD 1 Pilot Grove, Mo. 65276	
10 Site Building <input checked="" type="checkbox"/> Structure Object <input type="checkbox"/>		25 Open to Public? Yes <input type="checkbox"/> No <input checked="" type="checkbox"/>	
11 On National Register? Yes <input type="checkbox"/> No <input checked="" type="checkbox"/>		26 Local Contact Person or Organization Friends of Historic Boonville	
12 Is It Eligible? Yes <input checked="" type="checkbox"/> No <input type="checkbox"/>		27 Other Surveys in Which Included	
13 Part of Established Hist Dist? Yes <input type="checkbox"/> No <input checked="" type="checkbox"/>		28 Other Surveys in Which Included	
14 District Potentially? Yes <input type="checkbox"/> No <input checked="" type="checkbox"/>		29 No of Stories 1 ½	
15 Name of Established District		30 Basement? Yes <input type="checkbox"/> No <input checked="" type="checkbox"/>	
42 Further Description of Important Features 16'6" X 35'8". The rooms are not equal, one is 21'6", the other is 14'2". On the W facade exposed end blocks which project slightly from the drip course denote the room size. Each room has a N end chimney. The small attic level windows retain 6-over-6 lights. The others have been altered to 1-over-1. A pent room extends along the E facade and projects slightly to the N.		31 Foundation Material poured concrete 32 Wall Construction log and frame 33 Roof Type & Material gable rib tin 34 No of Bays Front 3 Side 2 35 Wall Treatment asbestos siding 36 Plan Shape rec 37 Changes (Explain in #42) Addition <input checked="" type="checkbox"/> Altered <input checked="" type="checkbox"/> Moved <input type="checkbox"/> 38 Condition Interior Exterior fair	
43 History and Significance History of ownership is as follows: John Diel (1874,1877); J.C.T. Aurig (1897,1915); Lorenz Granlich (1925) John Waller (1959); Cecil Porter (1975).		39 Preservation Underway? Yes <input type="checkbox"/> No <input checked="" type="checkbox"/>	
44 Description of Environment and Outbuildings Sitting approximately ½ mile E of County Road N, the house now has its main entrance on its E facade. A well is to the E. Most outbuildings are to the W; however a large barn is to the S.		40 Endangered? By What? Yes <input type="checkbox"/> No <input checked="" type="checkbox"/>	
45 Sources of Information Atlas Map of Cooper County, Mo. 1877 Illustrated Historical Atlas of Cooper County, 1897 Standard Atlas of Cooper County, Mo. 1915 1874, 1925, 1959, 1975 Maps of Cooper County, Mo.		41 Visible from Public Road? Yes <input checked="" type="checkbox"/> No <input type="checkbox"/>	
		42 Distance from and Frontage on Road	
		Photo	
		46 Prepared by L. Harper/J. Higbie	
		47 Organization Friends of Historic Boonville	
		48 Date 10/80	
		49 Revision Date(s)	







HISTORIC INVENTORY

CP-AS-002-309

1 No CC-66		4 Present Name(s) Gerke Property		80CP 0552	
2 County Cooper		5 Other Name(s) John Rue, Louis Dumold Residence			
3 Location of Negatives Friends of Historic Boonville					
6 Specific Location SE $\frac{1}{4}$ of SE $\frac{1}{4}$ of Section 15 T47N, R19W		16 Thematic Category		28 No. of Stories 1 $\frac{1}{2}$	
7 City or Town Clear Creek		17 Date(s) or Period c 1855		29 Basement? partial cellar Yes <input checked="" type="checkbox"/> No	
8 Site Plan with North Arrow		18 Style or Design Vernacular		30 Foundation Material cut stone	
		19 Architect or Engineer		31 Wall Construction timber frame	
		20 Contractor or Builder John Rue		32 Roof Type & Material gable, corr. metal	
		21 Original Use, if apparent residence		33 No. of Bays Front 3 Side 1	
		22 Present Use hay storage		34 Wall Treatment clapboard	
		23 Ownership Public <input type="checkbox"/> Private <input checked="" type="checkbox"/>		35 Plan Shape rec	
		24 Owner's Name & Address, if known Anton Gerke RFD 1 Pilot Grove, Mo. 65276		36 Changes (Explain in #42) Addition <input type="checkbox"/> Altered <input type="checkbox"/> Moved <input type="checkbox"/>	
9 Coordinates Lat Long 15/501355/4298330		25 Open to Public? Yes <input type="checkbox"/> No <input checked="" type="checkbox"/>		37 Condition Interior deteriorated Exterior deteriorated	
10 Site <input type="checkbox"/> Building <input checked="" type="checkbox"/> Structure <input type="checkbox"/> Object <input type="checkbox"/>		26 Local Contact Person or Organization Friends of Historic Boonville		38 Preservation Underway? Yes <input type="checkbox"/> No <input checked="" type="checkbox"/>	
11 On National Register? Yes <input type="checkbox"/> No <input checked="" type="checkbox"/>		27 Other Surveys in Which Included		39 Endangered? By What? Yes <input checked="" type="checkbox"/> No	
12 Is It Eligible? Yes <input checked="" type="checkbox"/> No <input type="checkbox"/>				40 Visible from Public Road? Yes <input checked="" type="checkbox"/> No	
13 Part of Estab. Hist. Dist.? Yes <input type="checkbox"/> No <input checked="" type="checkbox"/>				41 Distance from and Frontage on Road	
14 District Potent? Yes <input type="checkbox"/> No <input checked="" type="checkbox"/>					
15 Name of Established District					

42 Further Description of Important Features A cellar is beneath the W room. There is a central chimney. No porch remains over the central entrance. To the rear are the foundations of a gable ell and a pent addition. The clapboard appears to be walnut. There is some beaded paneling on the interior.

Photo

43 History and Significance The structure was built by John Rue on land he had entered in 1855. Rue remained in residence until somepoint after 1877. By 1897, it was the farm residence of Louis Dumold. By 1915, John Twenter was in residence, however by c 1920 it was rented to Raymond Kempf. The next owners were; John Kempf (1925), Mike Twenter (1959). The farm is now part of the extensive farming operation of Anton Gerke.

44 Description of Environment and Outbuildings The house now sits in a wheat field and faces S. Several outbuildings remain to the E. To the SE is a large barn. Its main block is log. Built with 8-10" logs with dovetail notching, it measures 18'6" X 21'4". This is the largest single room log structure to be surveyed in the county at this point. It has frame (see reverse)

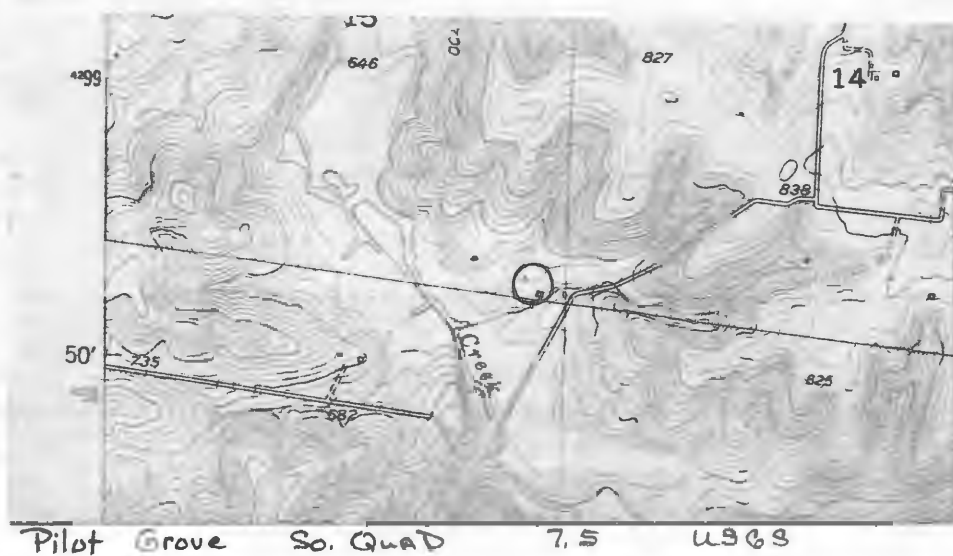
45 Sources of Information

Altas Map of Cooper County, Mo. 1877
Illustrated Historical Altas of Cooper County, Mo. 1897
Standard Altas of Cooper County, Mo. 1915
1874, 1925, 1959, Maps of Cooper Countu, Mo.
Land Entires in Cooper County
Interview with Alfred Twenter, 10/80

46 Prepared by
L. Harper / J. Higbie
47 Organization Friends of Historic Boonville
48 Date 10/80 49 Revision Date(s)

44. (cont,) pent sections E and W.

CP-AS-002-309



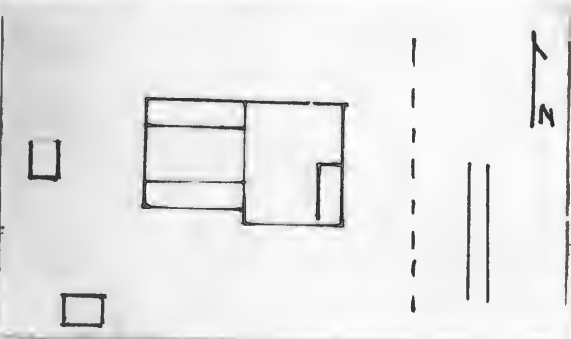





CP-AS 002-310

Office of Historic Preservation, P.O. Box 176, Jefferson City, Missouri 65101

HISTORIC INVENTORY

1 No CC-31		4 Present Name(s) Elderbrock Residence	
2 County Cooper		80CP0518	
3 Location of Negatives Friends of Historic Boonville		5 Other Name(s) Jacob Meyer Residence	
6 Specific Location SW 1/4 of NE 1/4 of Section 16 T48N, R19W.		16 Thematic Category	
		17 Date(s) or Period	
7 City or Town If Rural, Township & Vicinity Clear Creek		18 Style or Design Vernacular	
8 Site Plan with North Arrow 		19 Architect or Engineer	
		20 Contractor or Builder	
		21 Original Use, if apparent residence	
		22 Present Use residence	
9 Coordinates UTM Lat Long 15/499750/4308820		23 Ownership Public <input type="checkbox"/> Private <input checked="" type="checkbox"/>	
10 Site <input type="checkbox"/> Building <input checked="" type="checkbox"/> Structure <input type="checkbox"/> Object <input type="checkbox"/>		24 Owner's Name & Address, if known Edward Loesing RFD 2 Pilot Grove, Mo. 65276	
		25 Open to Public? Yes <input type="checkbox"/> No <input checked="" type="checkbox"/>	
11 On National Register? Yes <input type="checkbox"/> No <input checked="" type="checkbox"/>		26 Local Contact Person or Organization Friends of Historic Boonville	
12 Is It Eligible? Yes <input type="checkbox"/> No <input type="checkbox"/>		27 Other Surveys in Which Included	
13 Part of Estab Hist Dist? Yes <input type="checkbox"/> No <input checked="" type="checkbox"/>		28 No. of Stories 2	
14 District Potent'l? Yes <input type="checkbox"/> No <input checked="" type="checkbox"/>		29 Basement? Yes <input type="checkbox"/> No <input checked="" type="checkbox"/>	
15 Name of Established District		30 Foundation Material stone	
		31 Wall Construction frame	
		32 Roof Type & Material cross gable, asphalt sh	
		33 No. of Bays Front 3 Side 2	
		34 Wall Treatment masonite siding	
		35 Plan Shape irreg	
		36 Changes (Explain in #42) Addition <input checked="" type="checkbox"/> Altered <input checked="" type="checkbox"/> Moved <input type="checkbox"/>	
		37 Condition Interior Exterior good	
		38 Preservation Underway? Yes <input type="checkbox"/> No <input checked="" type="checkbox"/>	
		39 Endangered? By What? Yes <input type="checkbox"/> No <input checked="" type="checkbox"/>	
		40 Visible from Public Road? Yes <input checked="" type="checkbox"/> No <input type="checkbox"/>	
		41 Distance from and Frontage on Road	
42 Further Description of Important Features The large 2 story L-shaped main block has a pent porch at its SE corner and a 1 story gable ell to the rear. This ell has a pent room and porch to the N and a pent addition to the S. The front porch has wrought iron columns and balustrade and affords protection to the primary entrance. Windows are 1-over-1 and 2-over-2.			
43 History and Significance The dwelling was probably constructed for Jacob Meyer of who is known. Meyer remained in residence until after 1925. By 1959, it became the possession of the present owner. Currently it is rented to the present resident.			
44 Description of Environment and Outbuildings The house sits on a ridge facing E and overlooks the Lamine River valley to the N and E. Two small, gabled, sheds with vertical board siding are to the SW. Other farm outbuildings are to the N. The house sits within a white wood fence.			
45 Sources of Information Illustrated Historical Atlas of Cooper County, Mo. 1897 Standard Atlas of Cooper County, 1915 1909, 1925, 1959 Maps of Cooper County, Mo. Interview with Charles Felton, 10/80		46 Prepared by L. Harper/J. Higbie 47 Organization Friends of Historic Boonville 48 Date 10/80 49 Revision Date(s)	

Photo



NELSON QUAD 7.5 USGS



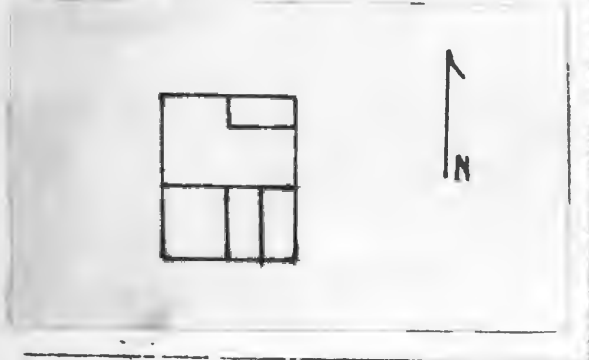


1 No CC-52	4 Present Name(s) Twenter Residence	80CP0539
2 County Cooper	5 Other Name(s)	
3 Location of Negatives Friends of Historic Boonville	F.R. Aurig	

6 Specific Location
NE 1/4 of NE 1/4 of Section 16
T47N, R19W.

7 City or Town If Rural, Township & Vicinity
Clear Creek

8 Site Plan with North Arrow



9 Coordinates UTM
Lat
Long 15/499750/4300010

10 Site Structure
Building X Object

11 On National Register? Yes <input type="checkbox"/> No <input checked="" type="checkbox"/>	12 Is It Eligible? Yes <input checked="" type="checkbox"/> No <input type="checkbox"/>
13 Part of Estab Hist Dist? Yes <input type="checkbox"/> No <input checked="" type="checkbox"/>	14 District Potent? Yes <input type="checkbox"/> No <input checked="" type="checkbox"/>

15 Name of Established District

16 Thematic Category

17 Date(s) or Period
1915

18 Style or Design
Vernacular

19 Architect or Engineer

20 Contractor or Builder

21 Original Use, if apparent
residence

22 Present Use
residence

23 Ownership Public ☐ Private ☒

24 Owner's Name & Address, if known
Roger Twenter
RFD 1
Pilot Grove, Mo. 65276

25 Open to Public? Yes ☐ No ☒

26 Local Contact Person or Organization
Friends of Historic Boonville

27 Other Surveys in Which Included

28 No of Stories 1 1/2

29 Basement? Yes ☒ No ☐

30 Foundation Material
poured concrete

31 Wall Construction
frame

32 Roof Type & Material
cross gable

33 No of Bays Front 3 Side 3

34 Wall Treatment
clapboard

35 Plan Shape rec

36 Changes (Explain in #42) Addition ☒ Altered ☐ Moved ☐

37 Condition Interior ☐ Exterior ☒ good

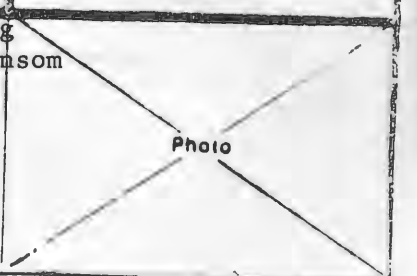
38 Preservation Underway? Yes ☐ No ☒

39 Endangered? By What? Yes ☐ No ☒

40 Visible from Public Road? Yes ☒ No ☐

41 Distance from and Frontage on Road

42 Further Description of Important Features Architectural details include a raking cornice, pilastered corner boards, trabeated 1-over-1 windows, and a transom over the 2 front entrances. These front entrances are capped by a 1 story porch at the NE corner. It has a truncated hip roof supported on turned wood posts. At the SW corner of the main L-shaped block is a 1 story gabled ell. To its E are 2 pent sections.



43 History and Significance F.R. Aurig was in residence at this location prior to 1877 and extending past 1925. The dwelling was built as a replacement to an earlier dwelling. By 1959 it had become the residence of the present owner.

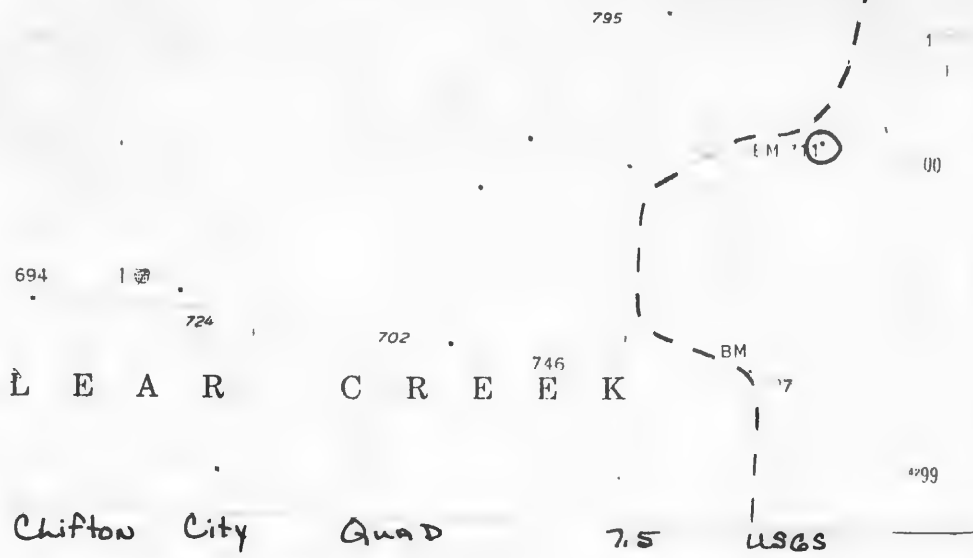
44 Description of Environment and Outbuildings Sitting on a rise and facing N onto County Road N, the house has several outbuildings including a smokehouse to the SW and a new 2 car gabled, frame garage to the NW. Clear Creek and its valley are to the E and SE.

45 Sources of Information
Atlas Map of Cooper County, Mo. 1877
Illustrated Historical Atlas of Cooper County, Mo. 1897
Standard Atlas of Cooper County, Mo. 1915
1925, 1959 Maps of Cooper County, Mo.

46 Prepared by
L. Harper / J. Higbie

47 Organization
Friends of Historic Boonville

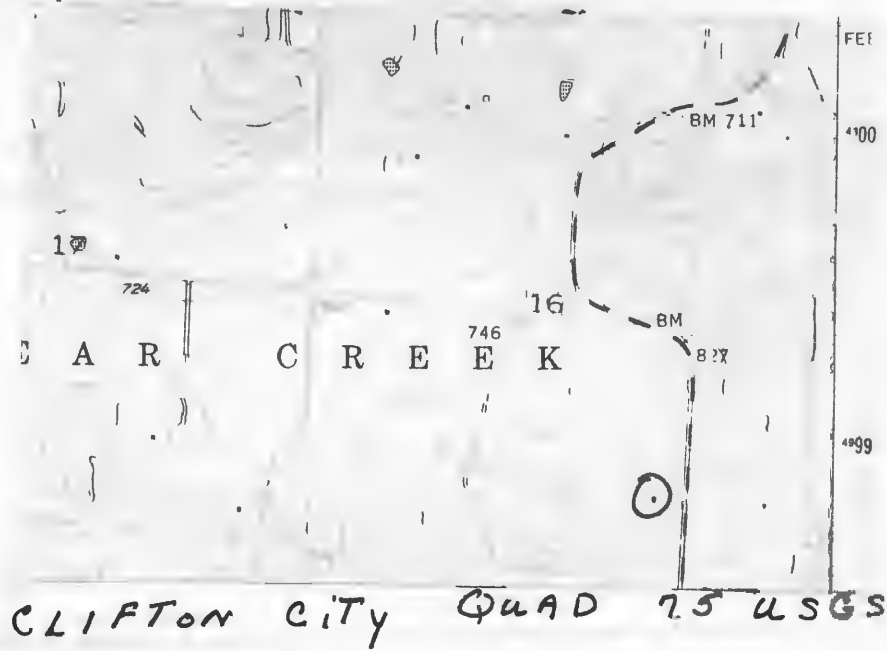
48 Date 49 Revision Date(s)





10/80

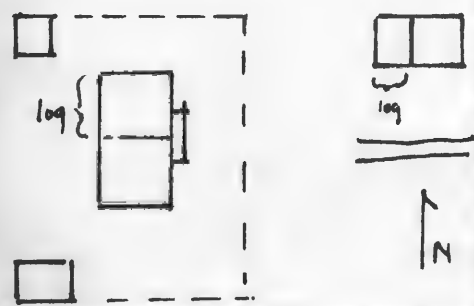
CP-AS 002-312



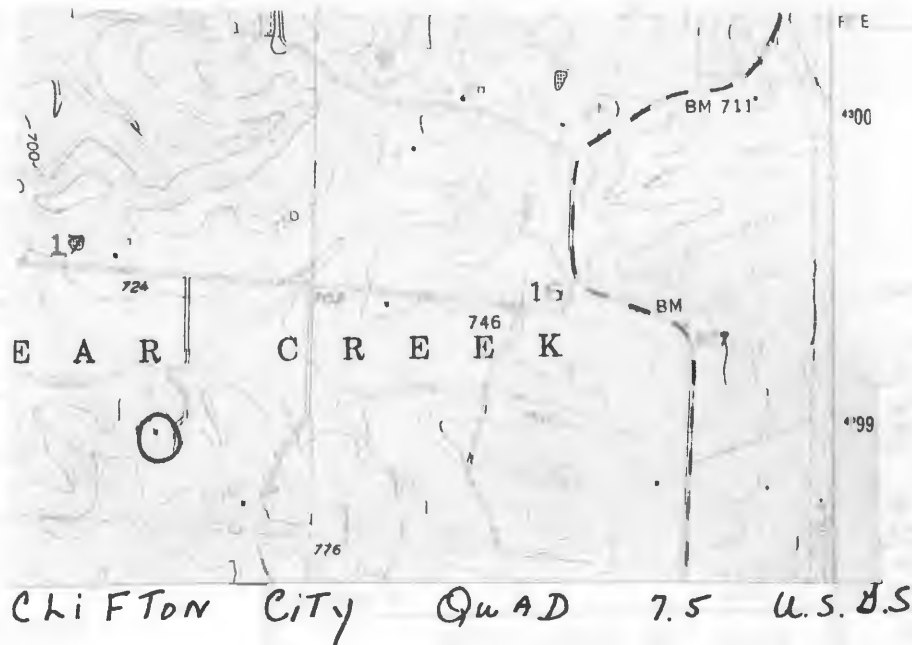


Office of Historic Preservation, P.O. Box 176, Jefferson City, Missouri 65101
HISTORIC INVENTORY

CP-AS 002 313

1 No CC-14		4 Present Name(s) Larm Residence	
2 County Cooper		80CP0502	
3 Location of Negatives Friends of Historic Boonville		5 Other Name(s) W. Klenklen, Larm Family Residence	
6 Specific Location SW 1/4 of SE 1/4 of Section 17 T47N, R19W.		16 Thematic Category	
		17 Date(s) or Period c 1905	
7 City or Town If Rural, Township & Vicinity Clear Creek		18 Style or Design Vernaclar	
8 Site Plan with North Arrow 		19 Architect or Engineer	
		20 Contractor or Builder	
9 Coordinates UTM Lat Long 15/497835/4298955		21 Original Use, if apparent residence	
10 Site Structure Object Building X		22 Present Use residence	
11 On National Register? Yes <input type="checkbox"/> No <input checked="" type="checkbox"/>		23 Ownership Public <input type="checkbox"/> Private <input checked="" type="checkbox"/>	
12 Is It Eligible? Yes <input checked="" type="checkbox"/> No <input type="checkbox"/>		24 Owner's Name & Address, if known Joe Larm RFD 1 Pilot Grove, Mo. 65276	
13 Part of Estab Hist Dist? Yes <input type="checkbox"/> No <input checked="" type="checkbox"/>		25 Open to Public? Yes <input type="checkbox"/> No <input checked="" type="checkbox"/>	
14 District Potent? Yes <input type="checkbox"/> No <input checked="" type="checkbox"/>		26 Local Contact Person or Organization Friends of Historic Boonville	
15 Name of Established District		27 Other Surveys in Which Included	
42 Further Description of Important Features The house has 2 rooms down and 2 rooms up of which the N section is log. It measures 17'4" square. A pent porch caps the central entrance. The window S of the entrance has a pedemented header, the rest are trabeated. All are 4-over-4. Cornerboards are capped to form pilasters, and support a wide plain cornice which rakes at the gable ends. A field stone skirting has been added to the stone pier foundation. No fire places are present, the chimney serves stoves.		Photo	
43 History and Significance Oral history relates that the dwelling was constructed for Edward Klenklen for his residence possibly by William Klenklen. Following Klenklens death in 1914, the property was purchased by John C. Kempf for reasons other than as his residence. In 1922, it became the farm residence of John Larm. Between 1931 and 1942, it was rented by the present owner prior to his purchase of it. The 1877 Atlas shows an earlier dwelling in existence (see reverse)			
44 Description of Environment and Outbuildings The house sits S of the county road approximately .3 of a mile. Its long winding lane crosses a small creek. The house sits on the top of a ridge, and faces E. Within its fenced yard is a board and batten, gabled shed to the NW, a well to the W, and a cellar house to the SW. The cellar is formed of cut stone and the (see reverse)		46 Prepared by L. Harper/J. Higbie	
45 Sources of Information Atlas of Cooper County, Mo., 1877 Illustrated Historical Atlas of Cooper County, Mo., 1897 (see reverse)		47 Organization Friends of Historic Boonville	
		48 Date 10/80	
		49 Revision Date(s)	

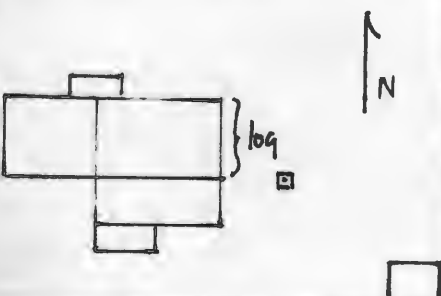
44. (cont.) building is clapboarded, has 2-over-2 windows, a N entrance and a W end chimney. To the E of the house is a mortise and tenon barn and a gabled shed. The shed has vertical board siding and its W section is a 10' 3" X 14' 3" log crib. It has diagonal notching.
43. (cont.) under the ownership of William Young's heirs.
45. (cont.) Standard Atlas of Cooper County, Mo. 1915
 1909, 1925 Maps of Cooper County, Mo.
 Interview with Joe Larm, 10/80







HISTORIC INVENTORY

1 No CC-15		4 Present Name(s) Knedgen Property		80LP0503	
2 County Cooper		5 Other Name(s)			
3 Location of Negatives Friends of Historic Boonville					
6 Specific Location SE $\frac{1}{4}$ of SE $\frac{1}{4}$ of Section 17 T47N, R19W.		16 Thematic Category		28 No of Stories 1 $\frac{1}{2}$	
7 City or Town If Rural, Township & Vicinity Clear Creek		17 Date(s) or Period c 1860's, 1880-90		29 Basement? Yes <input checked="" type="checkbox"/> No <input type="checkbox"/> partial	
8 Site Plan with North Arrow		18 Style or Design Vernacular		30 Foundation Material stone	
		19 Architect or Engineer		31 Wall Construction log, frame	
		20 Contractor or Builder		32 Roof Type & Material gable, asphalt sh	
9 Coordinates UTM Lat Long 15/498100/4298715		21 Original Use, if apparent residence		33 No of Bays Front 4 Side 1	
10 Site: <input type="checkbox"/> Building: <input checked="" type="checkbox"/> Structure: <input type="checkbox"/> Object: <input type="checkbox"/>		22 Present Use abandoned		34 Wall Treatment clapboard	
11 On National Register? Yes <input type="checkbox"/> No <input checked="" type="checkbox"/>		23 Ownership Public <input type="checkbox"/> Private <input checked="" type="checkbox"/>		35 Plan Shape rec	
12 Is It Eligible? Yes <input checked="" type="checkbox"/> No <input type="checkbox"/>		24 Owner's Name & Address, if known Vernon Knedgen RFD 1 Pilot Grove, Mo. 65276		36 Changes (Explain in #42) Addition <input checked="" type="checkbox"/> Altered <input type="checkbox"/> Moved <input type="checkbox"/>	
13 Part of Estab Hist Dist? Yes <input type="checkbox"/> No <input checked="" type="checkbox"/>		25 Open to Public? Yes <input type="checkbox"/> No <input checked="" type="checkbox"/>		37 Condition Interior <input type="checkbox"/> Exterior fair	
14 District Potent? Yes <input type="checkbox"/> No <input checked="" type="checkbox"/>		26 Local Contact Person or Organization Friends of Historic Boonville		38 Preservation Underway? Yes <input type="checkbox"/> No <input checked="" type="checkbox"/>	
15 Name of Established District		27 Other Surveys in Which Included		39 Endangered? By What? Yes <input checked="" type="checkbox"/> No <input type="checkbox"/> abandoned	
42 Further Description of Important Features		The 1 story Eastlake porch which caps both front entrances has brackets which reflect Missouri-German art motifs. (see photo detail) The E section of the house is 17'4" X 19' log cabin which is over a stone cellar. The cellar entrance is to the E. This part has 6-over-6 windows, except at the attic level where there are 4 light windows. The W section has 4-over-4 windows with pedemented headers. There is a 1 story pent room to the S of the log section. It has a S entrance 6-over-6 windows and (see reverse)		Photo	
43 History and Significance By 1874 the dwelling was the residence of J. Meyer of whom nothing is known. By 1897, Christian Meyer. Between 1905 and 1939, the farm house along with CC-14, belonged to J.G. Larm. Upon his death in 1939 Mrs. Larm resided in the dwelling for 2 years. In 1942, it became the residence of Andy Klenklen. The present owner has owned the structure since 1973, and resides across the gravel road to the NE.					
44 Description of Environment and Outbuildings A vertical board, gabled shed and well sit to the SE of the house which sits atop a hill facing N. It is approximately $\frac{1}{2}$ mile S of the County Road.					
45 Sources of Information Atlas Map of Cooper County, Mo. 1877, Illustrated Historical Atlas of Cooper County, Mo. 1897 Standard Atlas of Cooper County, Mo., 1915 1874, 1925 Maps of Cooper County, Mo. Interview with Joe Larm, 10/80				46 Prepared by L. Harper/J. Higbie 47 Organization Friends of Historic Boonville 48 Date 10/80 49 Revision Date(s)	



CP-AS-002-314

Clifton City Quad 7.5 USGS

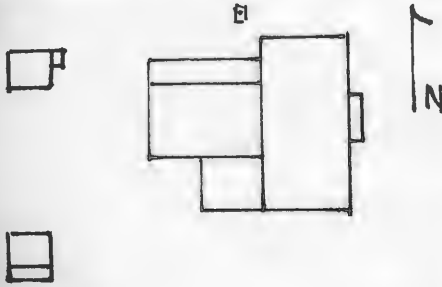




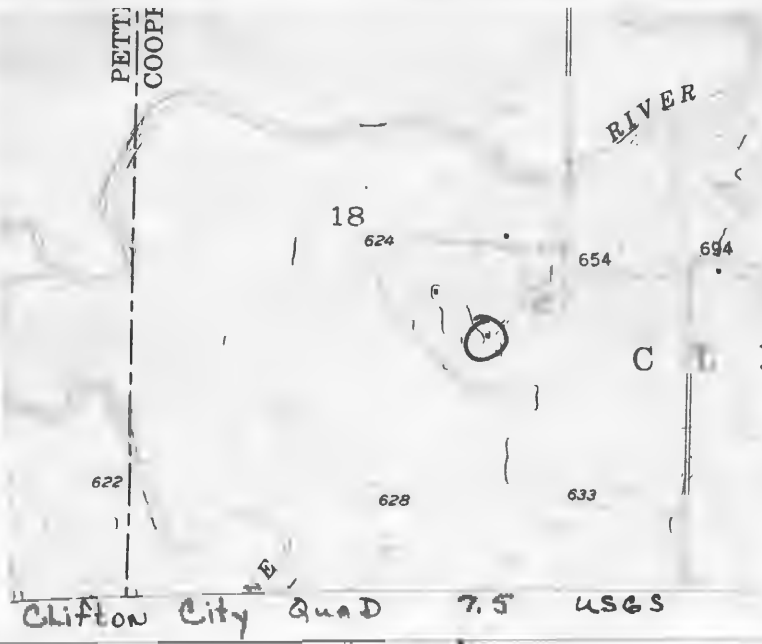


HISTORIC INVENTORY

CP-AS-002-315

1 No CC-12		4 Present Name(s) Knedgen Property		80CP0500	
2 County Cooper		5 Other Name(s)			
3 Location of Negatives Friends of Historic Boonville		Wm. Friess and Ed Knedgen Residence			
6 Specific Location NE ¼ of SE ¼ of Section 18 T47N, R19W.		16 Thematic Category		28 No. of Stories 1½	
7 City or Town If Rural, Township & Vicinity Clear Creek		17 Date(s) or Period c c 1905		29 Basement? Yes No x	
8 Site Plan with North Arrow		18 Style or Design Vernacular with Queen Anne Affinities		30 Foundation Material poured concrete	
		19 Architect or Engineer		31 Wall Construction frame	
		20 Contractor or Builder		32 Roof Type & Material gable, asphalt sh	
9 Coordinates UTM Lat Long 15/499505/4299300		21 Original Use, if apparent residence		33 No. of Bays Front 3 Side 1	
10 Site Structure Object Building x		22 Present Use abandoned		34 Wall Treatment clapboard	
11 On National Register? Yes <input type="checkbox"/> No <input checked="" type="checkbox"/>		23 Ownership Public <input type="checkbox"/> Private <input checked="" type="checkbox"/>		35 Plan Shape rec	
12 Is It Eligible? Yes <input checked="" type="checkbox"/> No <input type="checkbox"/>		24 Owner's Name & Address, if known Darrell Knedgen RFD 1 Rilot Grove, Mo. 65276		36 Changes (Explain in #42) Addition <input checked="" type="checkbox"/> Altered <input type="checkbox"/> Moved <input type="checkbox"/>	
13 Part of Estab. Hist. Dist.? Yes <input type="checkbox"/> No <input checked="" type="checkbox"/>		25 Open to Public? Yes <input type="checkbox"/> No <input checked="" type="checkbox"/>		37 Condition Interior good Exterior good	
14 District Potentially? Yes <input type="checkbox"/> No <input checked="" type="checkbox"/>		26 Local Contact Person or Organization Friends of Historic Boonville		38 Preservation Underway? Yes <input type="checkbox"/> No <input checked="" type="checkbox"/>	
15 Name of Established District		27 Other Surveys in Which Included		39 Endangered? By What? Yes <input checked="" type="checkbox"/> No <input type="checkbox"/>	
42 Further Description of Important Features Windows are 1-over-1 and trabeated. Those on the top story are a smaller size. The central bay is high-lighted by a steep gable peak with fishscale shingles, a 2nd story entrance, and a 1st story entrance capped by an ornate Eastlake 1 bay porch. This lower door retains its Eastlake interior door and screen. Corner boards are capped to form pilasters. To the rear is a 1 story gabled ell with ent rooms to the E and W.		40 Visible from Public Road? Yes <input checked="" type="checkbox"/> No <input type="checkbox"/>			
43 History and Significance The structure was probably built for William and Elizabeth Friess. By 1915 E. Friess was the sole owner followed by Charles Friess in 1925. Oral history relates that Ed purchased the farm residence in 1949 and resided within until 1969 at which time it was inherited by the present owner.		41 Distance from and Frontage on Road			
44 Description of Environment and Outbuildings The house faces E and sits at the top of a ridge. The Lamine River Valley is to the SW. Farm buildings are to the S. To the W is a board and batten shed and a board and batten cellar house. A well is to the N.		Photo			
45 Sources of Information Illustrated Historical Atlas of Cooper County, 1897 Standard Atlas of Cooper County, Mo., 1915 1909, 1925, Map of Cooper County, Mo. Interview with Vern Knedgen, 10/80		46 Prepared by L. Harper/J. Higbie			
		47 Organization Friends of Historic Boonville			
		48 Date 10/80			
		49 Revision Date(s)			


CP AS 002-315





Office of Historic Preservation, P.O. Box 176, Jefferson City, Missouri 65101
HISTORIC INVENTORY


CP-AS-002-316

1. No. CC-5		4. Present Name(s) Brown Property	
2. County Cooper		80CP0493	
3. Location of Negatives Friends of Historic Boonville		5. Other Name(s) G.F. Arnold Residence	
6. Specific Location SW ¼ of NW ¼ of Section 19 T47N, R19W.		16. Thematic Category	
7. City or Town If Rural, Township & Vicinity Clear Creek		17. Date(s) or Period c1900-1910	
8. Site Plan with North Arrow		18. Style or Design Vernacular with Queen Anne & Bunglold Affinities	
		19. Architect or Engineer	
		20. Contractor or Builder	
		21. Original Use, if apparent residence	
		22. Present Use abandoned	
9. Coordinates UTM Lat Long 15/495475/4298100		23. Ownership Public <input type="checkbox"/> Private <input checked="" type="checkbox"/>	
10. Site Structure Building <input checked="" type="checkbox"/> Object <input type="checkbox"/>		24. Owner's Name & Address, if known Frank Brown Jr. Slater, Mo.	
11. On National Register? Yes <input type="checkbox"/> No <input checked="" type="checkbox"/>		25. Open to Public? Yes <input type="checkbox"/> No <input checked="" type="checkbox"/>	
12. Is it Eligible? Yes <input checked="" type="checkbox"/> No <input type="checkbox"/>		26. Local Contact Person or Organization Friends of Historic Boonville	
13. Part of Estab Hist Dist? Yes <input type="checkbox"/> No <input checked="" type="checkbox"/>		27. Other Surveys in Which Included	
14. District Potent? Yes <input type="checkbox"/> No <input checked="" type="checkbox"/>			
15. Name of Established District		28. No. of Stories 1½	
		29. Basement? Yes <input type="checkbox"/> No <input checked="" type="checkbox"/>	
		30. Foundation Material early poured concrete	
		31. Wall Construction frame	
		32. Roof Type & Material gable, asphalt sh	
		33. No. of Bays Front 3 Side 3	
		34. Wall Treatment clapboard	
		35. Plan Shape square	
		36. Changes (Explain in #42) Addition <input type="checkbox"/> Altered <input checked="" type="checkbox"/> Moved <input type="checkbox"/>	
		37. Condition Interior poor Exterior fair	
		38. Preservation Underway? Yes <input type="checkbox"/> No <input checked="" type="checkbox"/>	
		39. Endangered? By What? Yes <input type="checkbox"/> No <input checked="" type="checkbox"/>	
		40. Visible from Public Road? Yes <input type="checkbox"/> No <input checked="" type="checkbox"/>	
		41. Distance from and Frontage on Road	
42. Further Description of Important Features <p>The house represents that transitional period between the Queen Anne and the Bungalow Styles. It is bungalow in plan, roofline, and interior millwork. However, fishscale shingles continue to fill the peaks of the gable ends and the surface of the front wall dormer. The front pent porch is 1 bay and supported by square wood columns. It has been screened in. The trabeated windows are 1-over-1.</p>			
43. History and Significance <p>The structure may have been built for G.F. Brownfield who was in residence here in 1915. Oral history relates that just prior to 1920 and extending to c 1943, the dwelling under the ownership of George W. "Cap" Harlan and Virgil Brownfield who rented to the Orr family and Joe Arnold. The next owner-resident was George Zennerman (c.1943) followed by C.W. Johnson (c1958-1963). Between 1963 and c 1970 it was the residence of Tom Conway. The present owner has never resided within. (see reverse)</p>			
44. Description of Environment and Outbuildings <p>Sitting on the top of a ridge with the Lamine River and its valley to the N and E, the house faces S. There is a board and batten barn to the NE and a gabled frame shed to the N. The house sits about 1/3 of a mile N of County Road JJ.</p>			
45. Sources of Information <p>Illustrated Historical Atlas of Cooper County, Mo., 1897 Standard Atlas of Cooper County, Mo., 1915 (see reverse)</p>			
46. Prepared by L. Harper / J. Higbie			
47. Organization Friends of Historic Boonville			
48. Date 10/80		49. Revision Date(s)	

Photo

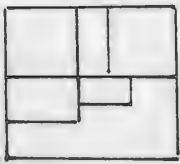
CP AS 002 316
43. (cont.) The existing barn was built between 1924 and 1926 by Joe Arnold.

45. (cont.) Standard Atlas of Cooper County, Mo., 1915
1925, 1959, 1975 Maps of Cooper County, Mo.
Interview with Joe Arnold, 10/80





HISTORIC INVENTORY

1 No CC-116		4 Present Name(s) Harned Property		80CP0601	
2 County Cooper		5 Other Name(s) Merritt, McClain, Braun, Burger, Koonse Residence			
3 Location of Negatives Friends of Historic Boonville		16 Thematic Category			
6 Specific Location NE ¼ of SE ¼ of Section 19 T47N, R18W.		17 Date(s) or Period c 1850's, 1880's		28 No. of Stories 1 ½	
7 City or Town Clear Creek		18 Style or Design Vernacular-dog trot		29 Basement? Yes No <input checked="" type="checkbox"/>	
8 Site Plan with North Arrow		19 Architect or Engineer		30 Foundation Material stone & brick	
		20 Contractor or Builder F.M. Merritt, (1st Addition)		31 Wall Construction log & timber frame	
		21 Original Use, if apparent residence		32 Roof Type & Material gable, rib tin	
9 Coordinates Lat Long 15/506010/4297060		22 Present Use abandoned		33 No. of Bays Front 3 Side 2	
10 Site: Building <input checked="" type="checkbox"/> Structure: Object <input type="checkbox"/>		23 Ownership Public <input type="checkbox"/> Private <input checked="" type="checkbox"/>		34 Wall Treatment clapboard	
11 On National Register? Yes <input type="checkbox"/> No <input checked="" type="checkbox"/>		24 Owner's Name & Address, if known Porter Harned RR Pilot Grove, Mo. 65276		35 Plan Shape rec	
12 Is It Eligible? Yes <input checked="" type="checkbox"/> No <input type="checkbox"/>		25 Open to Public? Yes <input type="checkbox"/> No <input checked="" type="checkbox"/>		36 Changes (Explain in #42) Addition <input checked="" type="checkbox"/> Altered <input checked="" type="checkbox"/> Moved <input type="checkbox"/>	
13 Part of Estab. Hist. Dist.? Yes <input type="checkbox"/> No <input checked="" type="checkbox"/>		26 Local Contact Person or Organization Friends of Historic Boonville		37 Condition Interior poor Exterior poor	
14 District Potentially? Yes <input type="checkbox"/> No <input checked="" type="checkbox"/>		27 Other Surveys in Which Included		38 Preservation Underway? Yes <input type="checkbox"/> No <input checked="" type="checkbox"/>	
15 Name of Established District				39 Endangered? By What? Yes <input checked="" type="checkbox"/> No <input type="checkbox"/>	
42 Further Description of Important Features				40 Visible from Public Road? Yes <input checked="" type="checkbox"/> No <input type="checkbox"/>	
<p>The breezeway of the large dog trot log structure has been enclosed and contains the stairs to the upper sleeping loft. Hewn log beams form the ceiling beams; they measure 5 ½" square. The pole rafters are 4" across and look to be cedar. The 8" logs of the 2 main blocks have square notching at the corners. (See detail drawing for remaining measurements.) At the SW corner is a timber frame pent room. Also to the rear is a later bath addition and L-shaped porch with pent roofs. Windows are 6-over-6. The W section (see reverse)</p>				41 Distance from and Frontage on Road	
43 History and Significance		<p>It is unknown who built this structure or when. In 1874, land speculator W.H. Trigg was the owner. By 1877, the F.M. Merritt family was in residence, followed by P.D. McClain in c 1915. H. H. Braun was the owner-resident in 1925, followed by W. W. Burger in the 1940's. In 1962, the dwelling and lands became the property of Robert Koonse, who made the structure his home until 1971. Koonse sold the property to the present owner in 1977. Oral history related two interesting stories about the property. (see reverse)</p>			
44 Description of Environment and Outbuildings		<p>The structure faces N and sits at the end of a long unmaintained lane (½ mile). A cellar house is to the S and a well with gazebo cover is to the W. A barn and silo are further to the W.</p>			
45 Sources of Information		46 Prepared by		47 Organization	
<p>Atlas Map of Cooper County, Mo., 1877 Illustrated Historical Atlas of Cooper County, Mo., 1897 (see reverse)</p>		J. Higbie L. Harper/J. Shields		Friends of Historic Boonville	
		48 Date		49 Revision Date(s)	
		10/80			

43. (cont.) To the west of this residence is a wooded area which contains the graveyard of the John "Corn" Taylor family, early settlers of this part of the county. Also in this woods is a spring which was used by P.G. Walker as a source of fresh water supply. Walker, a large slave holder, would send his slaves to the spring with wagons filled with containers to have the water returned to his estate "Prairie View". Oral history related that the stone steps leading to the spring can still be seen.
45. (cont.) Standard Atlas of Cooper County, 1915
1874, 1909, 1925, 1959, 1975 Maps of Cooper County, Mo.
Interview with Kenneth Bergman, 10/80
Interview with Leonard Scholtzhauser, 10/80
Interview with Homer Phillips, 10/80



PILOT GROVE SO. QUAD 75.45GS

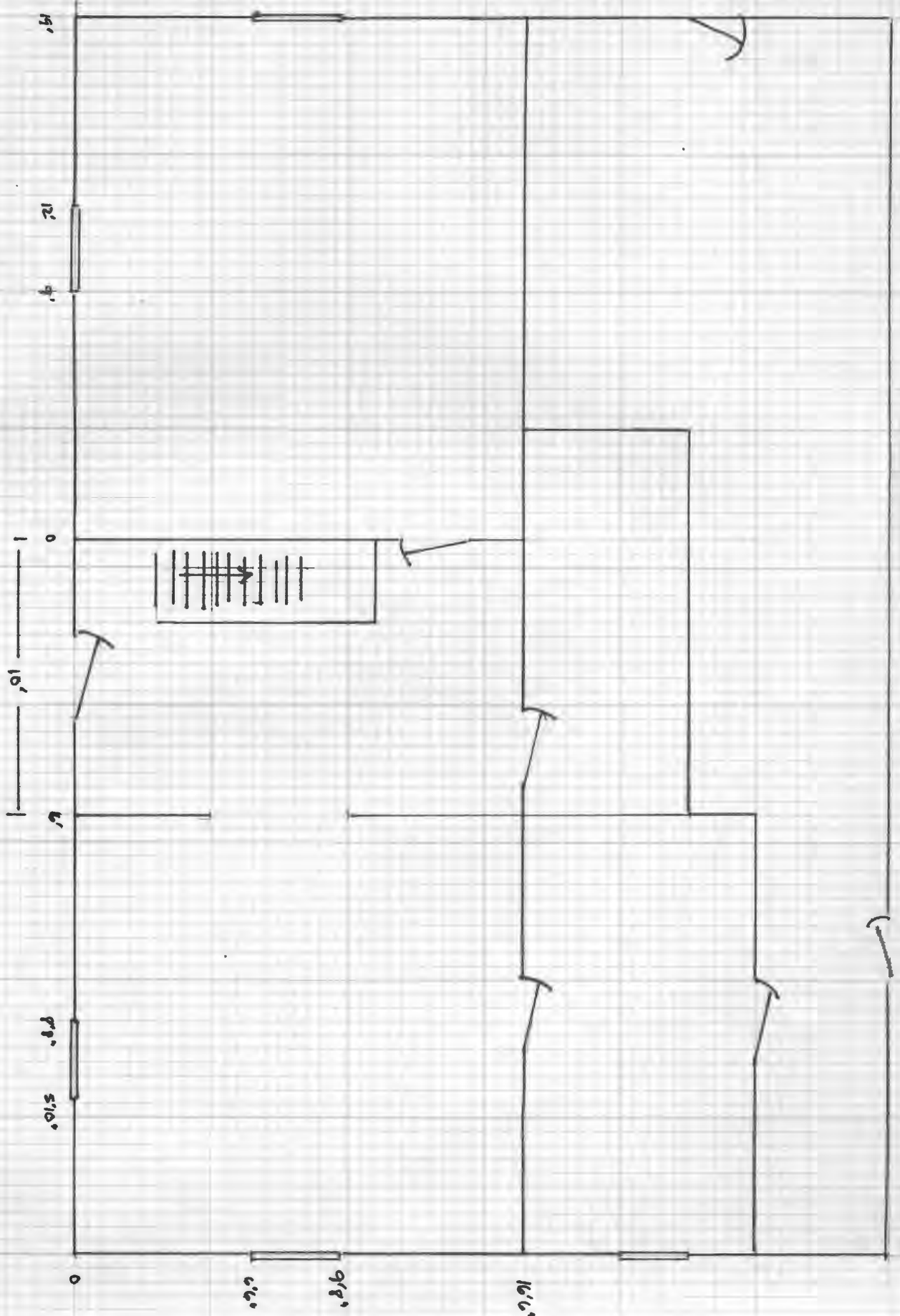
CC 116

CP AS 002-317

8" logs with square notching

Pole rafters

Decking Plan



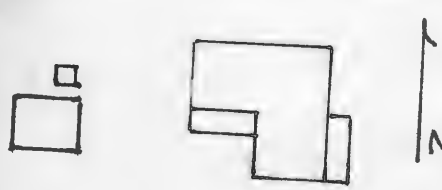
CC-116



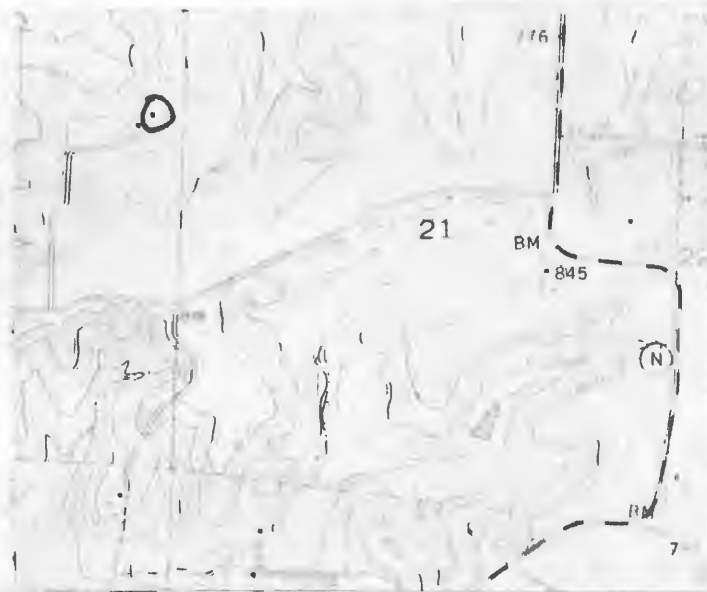


HISTORIC INVENTORY

CP-AS 002-318

1 No CC-10		4 Present Name(s) Twenter Residence		80CP0498	
2 County Cooper		5 Other Name(s) Dueschle Family Residence			
3 Location of Negatives Friends of Historic Boonville		6 Specific Location SE ¼ of NE ¼ of Section 20, T47N, R19W.			
7 City or Town If Rural, Township & Vicinity Clear Creek		16 Thematic Category		28 No. of Stories 2	
8 Site Plan with North Arrow		17 Date(s) or Period c 1880's		29 Basement? Yes <input checked="" type="checkbox"/> partial No	
		18 Style or Design Vernacular		30 Foundation Material stone	
		19 Architect or Engineer		31 Wall Construction frame	
		20 Contractor or Builder		32 Roof Type & Material cross gable, asphalt sh	
		21 Original Use, if apparent residence		33 No. of Bays Front 2 Side 2	
9 Coordinates UTM Lat Long 15/498200/4298145		22 Present Use residence		34 Wall Treatment vinyl	
10 Site: <input type="checkbox"/> Building <input checked="" type="checkbox"/> Structure: <input type="checkbox"/> Object: <input type="checkbox"/>		23 Ownership Public <input type="checkbox"/> Private <input checked="" type="checkbox"/>		35 Plan Shape irreg	
11 On National Register? Yes <input type="checkbox"/> No <input checked="" type="checkbox"/>		24 Owner's Name & Address, if known Carl Twenter RFD Pilot Grove, Mo. 65276		36 Changes (Explain in #42) Addition <input checked="" type="checkbox"/> Altered <input checked="" type="checkbox"/> Moved <input type="checkbox"/>	
12 Is It Eligible? Yes <input checked="" type="checkbox"/> No <input type="checkbox"/>		25 Open to Public? Yes <input type="checkbox"/> No <input checked="" type="checkbox"/>		37 Condition Interior Exterior good	
13 Part of Estab Hist Dist? Yes <input type="checkbox"/> No <input checked="" type="checkbox"/>		26 Local Contact Person or Organization Friends of Historic Boonville		38 Preservation Underway? Yes <input type="checkbox"/> No <input checked="" type="checkbox"/>	
14 District Potent? Yes <input type="checkbox"/> No <input checked="" type="checkbox"/>		27 Other Surveys in Which Included		39 Endangered? By What? Yes <input type="checkbox"/> No <input checked="" type="checkbox"/>	
15 Name of Established District				40 Visible from Public Road? Yes <input type="checkbox"/> No <input checked="" type="checkbox"/>	
42 Further Description of Important Features		Four rooms have been removed from this structure to leave the L shaped building: There is a pent 1 story room added to the E and another added to the S facade of the W ell. Also on the E is a cellar entrance. Windows are generally 2-over-2.		41 Distance from and Frontage on Road	
43 History and Significance		The original portion of this structure, since razed dates to before 1874 and served as the residence of Jacob Dueschle Sr. The farm residence has remained in the family since the original owner having passed through 4 generations of the family. The present owners relate that they razed the original section about 20 years ago, about 6 years after they purchased their property.			
44 Description of Environment and Outbuildings		The house faces S and sits at the end of a long lane. (½ mile) Outbuildings are to the S, except for a gable roofed, timber frame shed to the W. It sits on stone piers, is clapboarded, and has pole rafters and corrugated metal roofing.			
45 Sources of Information		Altas Map of Cooper County, Mo. 1877 Illustrated Historical Altas of Cooper County, 1897 Standard Altas of Cooper County, Mo. 1915 1925, 1959, 1975 Maps of Cooper County, Mo. Interview with Carl Twenter, 10/80		46 Prepared by L. Harper / J. Higbie 47 Organization Friends of Historic Boonville 48 Date 10/80 49 Revision Date(s)	

Photo



CLIFTON CITY

QUAD 7.5 USGS

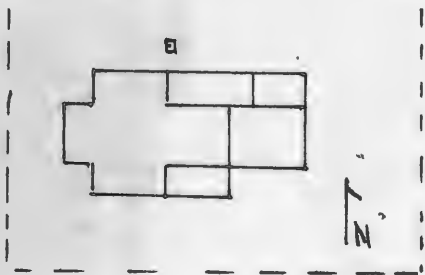




CP 45 002 319

Office of Historic Preservation, P.O. Box 176, Jefferson City, Missouri 65101

HISTORIC INVENTORY

1 No CC-117		4 Present Name(s) Schlotzhauer Residence	
2 County Cooper		80CP0602	
3 Location of Negatives Friends of Historic Boonville		5 Other Name(s)	
6 Specific Location SW 1/4 of NW 1/4 of Section 20 T47N, R18W.		16 Thematic Category	
7 City or Town If Rural, Township & Vicinity Clear Creek		17 Date(s) or Period 1905	
8 Site Plan with North Arrow		18 Style or Design Vernacular	
		19 Architect or Engineer	
		20 Contractor or Builder Joseph Schlotzhauer	
9 Coordinates UTM Lat Long 15/506645/4297050		21 Original Use, if apparent residence	
10 Site Structure Building Object		22 Present Use residence	
11 On National Register? Yes <input type="checkbox"/> No <input checked="" type="checkbox"/>		23 Ownership Public <input type="checkbox"/> Private <input checked="" type="checkbox"/>	
12 Is it Eligible? Yes <input checked="" type="checkbox"/> No <input type="checkbox"/>		24 Owner's Name & Address, if known Leonard Schlotzhauer RFD 2 Pilot Grove, Mo. 65276	
13 Part of Estab Hist Dist? Yes <input type="checkbox"/> No <input checked="" type="checkbox"/>		25 Open to Public? Yes <input type="checkbox"/> No <input checked="" type="checkbox"/>	
14 District Potent'l? Yes <input type="checkbox"/> No <input checked="" type="checkbox"/>		26 Local Contact Person or Organization Friends of Historic Boonville	
15 Name of Established District		27 Other Surveys in Which Included	
		28 No. of Stories 2	
		29 Basement? Yes <input type="checkbox"/> No <input checked="" type="checkbox"/>	
		30 Foundation Material poured concrete	
		31 Wall Construction frame	
		32 Roof Type & Material cross gable, asphalt sh	
		33 No. of Bays Front 3 Side	
		34 Wall Treatment masonite siding	
		35 Plan Shape irreg	
		36 Changes (Explain in #42) Addition <input checked="" type="checkbox"/> Altered <input type="checkbox"/> Moved <input type="checkbox"/>	
		37 Condition Interior Exterior good	
		38 Preservation Underway? Yes <input type="checkbox"/> No <input checked="" type="checkbox"/>	
		39 Endangered? By What? Yes <input type="checkbox"/> No <input checked="" type="checkbox"/>	
		40 Visible from Public Road? Yes <input checked="" type="checkbox"/> No <input type="checkbox"/>	
		41 Distance from and Frontage on Road	

42 Further Description of Important Features The large T-shaped main block has a pent porch at its SE corner which caps 2 entrances. There is a secondary entrance without a porch at the SW corner. Windows are 1-over-1 and shuttered. They have trabeated headers. The center, 1st story window of the projecting S bay has been altered to a wider size. At the NE corner is a pent room and an enclosed garden room.



43 History and Significance The dwelling was built by Joe Schlotzhauer for his residence. Schlotzhauer was an active farmer and following his death in 1941, the farm and residence was purchased by his son, Leonard, the present owner.

44 Description of Environment and Outbuildings The house sits E of State Road 135 and faces S. It sits within a fenced yard. A well is immediately to the N. At the SE corner of the house is a concrete patio. A board and batten gabled frame shed is to the NE. Other farm outbuildings and a large pond are to the S.

45 Sources of Information
Descendants of Virginia, Kentucky and Missouri Pioneers, Eugene Allen Cordry, 1973 p. 234
Standard Atlas of Cooper County, Mo. 1915
 1909, 1925, 1959, 1975 Maps of Cooper County, Mo.
 Interview with Leonard Schlotzhauer, 10/80

46 Prepared by J. Higbie
 L. Harper / J. Shields
 47 Organization Friends of Historic Boonville
 48 Date 10/80 49 Revision Date(s)





HISTORIC INVENTORY

CP-AS 002-320

1 No CC-86		4 Present Name(s) Deuschle Residence		80CP0571	
2 County Cooper		5 Other Name(s)			
3 Location of Negatives Friends of Historic Boonville		Schupp Family Home			
6 Specific Location NW 1/4 of SE 1/4 of Section 21 T47N, R19W.		16 Thematic Category		28 No. of Stories 2	
7 City or Town If Rural, Township & Vicinity Clear Creek		17 Date(s) or Period 1888 or 1898		29 Basement? Yes No <input checked="" type="checkbox"/>	
8 Site Plan with North Arrow		18 Style or Design Vernacular-I House		30 Foundation Material cut stone	
		19 Architect or Engineer		31 Wall Construction log, frame	
		20 Contractor or Builder Henry Schupp Fred Deuschle		32 Roof Type & Material hip, corr metal	
9 Coordinates UTM Lat Long 15/499460/4297640		21 Original Use, if apparent residence		33 No. of Bays Front 5 Side 1	
10 Site: <input type="checkbox"/> Building <input checked="" type="checkbox"/> Structure: <input type="checkbox"/> Object: <input type="checkbox"/>		22 Present Use residence		34 Wall Treatment vinyl siding	
11 On National Register? Yes <input type="checkbox"/> No <input checked="" type="checkbox"/>		23 Ownership Public <input type="checkbox"/> Private <input checked="" type="checkbox"/>		35 Plan Shape L	
12 Is It Eligible? Yes <input type="checkbox"/> No <input type="checkbox"/>		24 Owner's Name & Address, if known Harold Deuschle RR Pilot Grove, Mo. 65276		36 Changes (Explain in #42) Addition <input checked="" type="checkbox"/> Altered <input checked="" type="checkbox"/> Moved <input type="checkbox"/>	
13 Part of Estab. Hist. Dist.? Yes <input type="checkbox"/> No <input checked="" type="checkbox"/>		25 Open to Public? Yes <input type="checkbox"/> No <input checked="" type="checkbox"/>		37 Condition Interior <input type="checkbox"/> Exterior good	
14 District Potentially? Yes <input type="checkbox"/> No <input checked="" type="checkbox"/>		26 Local Contact Person or Organization Friends of Historic Boonville		38 Preservation Underway? Yes <input type="checkbox"/> No <input checked="" type="checkbox"/>	
15 Name of Established District		27 Other Surveys in Which Included		39 Endangered? By What? Yes <input type="checkbox"/> No <input checked="" type="checkbox"/>	
42 Further Description of Important Features		The front porch has been altered. It now is only a gable cap over the 1st story entrance which leaves the 2nd story entrance to float above. Windows are 2-over-2 and shuttered. A dated corner stone indicates when this large central hall plan I house was added to the 2 room log section at the rear. This 1 story ell sits on a stone foundation has 2 N entrances with gable caps. At the SW corner of the main block is a pent addition on a concrete foundation.		40 Visible from Public Road? Yes <input checked="" type="checkbox"/> No	
43 History and Significance		The original two room log cabin was built by Henry Schupp for his family home in the early 1850's. The farm passed to his son, John, who owned it through 1925. In 1852, Catherine Schupp, a daughter of Henry, married Adam Deuschle, and their son Fred, built the front part of the house in 1888 or 1898 on his father's old place. In the 1930's, he moved it to its present site and joined it with the old log house of Schupps. In 1943, his son, Harold purchased the property and continues to reside within.		41 Distance from and Frontage on Road	
44 Description of Environment and Outbuildings		A white wood fence denotes the house yard. A well is to the N of the house which faces E onto County Road N. To the NW is a small gabled frame shed which is within the fence. To the S are the other farm outbuildings.		Photo	
45 Sources of Information		History of Cooper County, Mo. Johnson, 1919, p. 862 Interview with Mr. & Mrs. Harold Deuschle, 10/80		46 Prepared by J. Higbie L. Harper/J. Shields	
				47 Organization Friends of Historic Boonville	
				48 Date 10/80 49 Revision Date(s)	

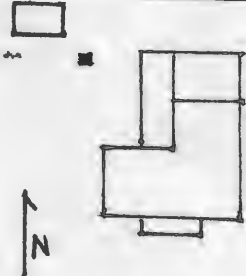
776
Sowers Cem
70
818
631
Chifton City Quad 7.5 USGS





HISTORIC INVENTORY

CP-45 002-321

1 No CC-87		4 Present Name(s) Deuschle Property		80CP0572	
2 County Cooper		5 Other Name(s)			
3 Location of Negatives Friends of Historic Boonville		6 Dearmey-Dearmeyer Residence			
6 Specific Location SE ¼ of NE ¼ of Section 21 T47N, R19W.		16 Thematic Category		28 No. of Stories 1½	
7 City or Town If Rural, Township & Vicinity Clear Creek		17 Date(s) or Period c 1870's		29 Basement? Yes <input checked="" type="checkbox"/> No <input type="checkbox"/> cellar	
8 Site Plan with North Arrow		18 Style or Design A type		30 Foundation Material stone	
		19 Architect or Engineer		31 Wall Construction frame	
		20 Contractor or Builder		32 Roof Type & Material gable	
		21 Original Use, if apparent residence		33 No. of Bays Front 4 Side 4	
		22 Present Use abandoned		34 Wall Treatment masonite siding	
9 Coordinates UTM Lat Long 15/499725/4297795		23 Ownership Public <input type="checkbox"/> Private <input checked="" type="checkbox"/>		35 Plan Shape L	
10 Site: Building <input checked="" type="checkbox"/> Structure: Object <input type="checkbox"/>		24 Owner's Name & Address, if known Harold Deuschle Route 3 Pilot Grove, Mo. 56276		36 Changes (Explain in #42) Addition <input checked="" type="checkbox"/> Altered <input checked="" type="checkbox"/> Moved <input type="checkbox"/>	
11 On National Register? Yes <input type="checkbox"/> No <input checked="" type="checkbox"/>		12 Is It Eligible? Yes <input checked="" type="checkbox"/> No <input type="checkbox"/>		37 Condition Interior fair Exterior good	
13 Part of Estab. Hist. Dist.? Yes <input type="checkbox"/> No <input checked="" type="checkbox"/>		14 District Potent.? Yes <input type="checkbox"/> No <input checked="" type="checkbox"/>		38 Preservation Underway? Yes <input type="checkbox"/> No <input checked="" type="checkbox"/>	
15 Name of Established District		25 Open to Public? Yes <input type="checkbox"/> No <input checked="" type="checkbox"/>		39 Endangered? By What? Yes <input type="checkbox"/> No <input checked="" type="checkbox"/> abandoned	
42 Further Description of Important Features The 1 story section of the rear ell maybe the oldest section of the house. It has 6-over-6 windows. The front section is L-shaped, has 2-over-2 trabeated windows, and is built on the A-plan with paired front entrances and a central chimney. An Eastlake porch caps these doors. There is a pent section across the W facade of the ell. A cellar entrance is on its E facade. The interior is plain and has been modernized. A boxed stair in the (see reverse)		26 Local Contact Person or Organization Friends of Historic Boonville		40 Visible from Public Road? Yes <input checked="" type="checkbox"/> No <input type="checkbox"/>	
43 History and Significance Oral history and plat maps support that at least one section of this structure was built in the 1870's. In 1874, a residence belonging to C. Dearmeyer was in existence. By 1897, Eli Duermyer was the owner-residence. Upon his death in the early 1940's it was bought by Harold Deuschle who used the dwelling as first a tenant house, then later as rental property. It has been vacant the last 5 years.		27 Other Surveys in Which Included		41 Distance from and Frontage on Road	
44 Description of Environment and Outbuildings County Road N curves along the W and S sides of the property. The house faces S. Outbuildings are frame and are to the NE and NW. A well and small shed are to the NW.		45 Sources of Information Illustrated Historical Atlas of Cooper County, 1897 1874, 1925, 1959, 1975 Maps of Cooper County, Mo. Interview with Harold Deuschle, 10/80		46 Prepared by J. Higbie L. Haprer / J. Shields 47 Organization Friends of Historic Boonville 48 Date 10/80 49 Revision Date(s)	

42. (cont.) SE room leads to the attic level.


CP AS 002-321

Sowers Cem
U
18
631
Clifton City Quad 7.5 USGS
4298
4297

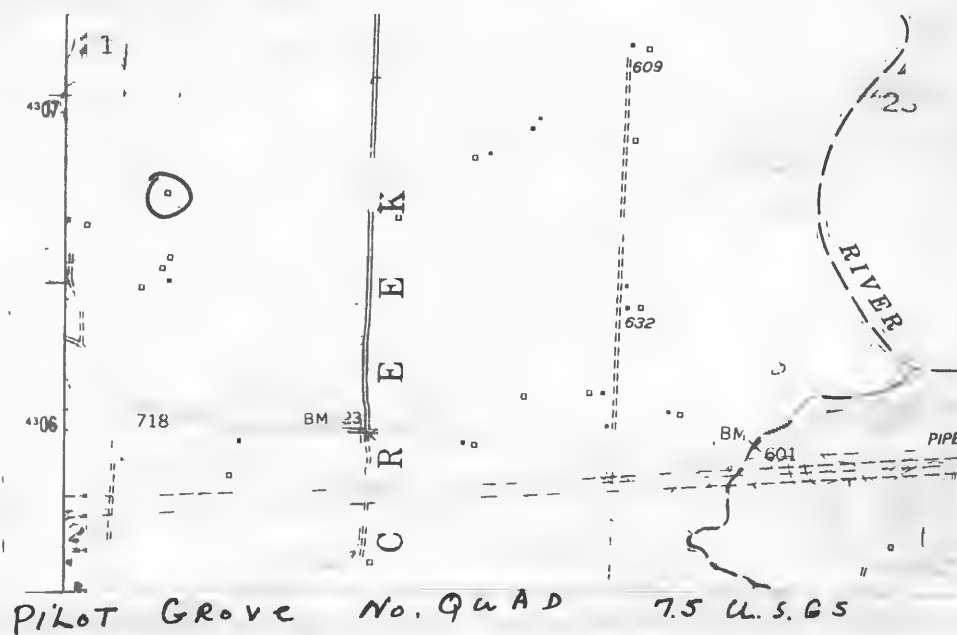




HISTORIC INVENTORY

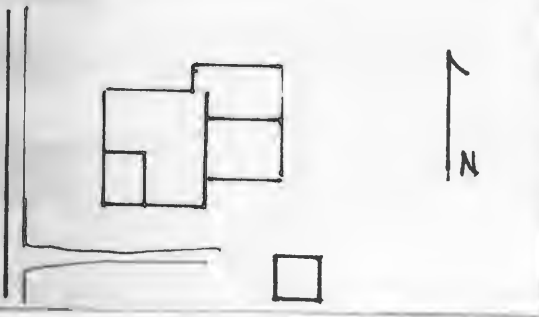
1 No CC-27		4 Present Name(s) Felton Property		80CP0515	
2 County Cooper		5 Other Name(s)			
3 Location of Negatives Friends of Historic Boonville		Wm Harriman Homestead			
6 Specific Location SW ¼ of SW ¼ of Section 22 T47N, R19W.		16 Thematic Category		28 No. of Stories 1½	
7 City or Town If Rural, Township & Vicinity Clear Creek		17 Date(s) or Period c 1850's		29 Basement? Yes No <input checked="" type="checkbox"/>	
8 Site Plan with North Arrow		18 Style or Design Vernacular		30 Foundation Material stone piers	
		19 Architect or Engineer		31 Wall Construction frame	
		20 Contractor or Builder		32 Roof Type & Material gable, corr metal	
		21 Original Use, if apparent residence		33 No. of Bays Front 2 Side 2	
		22 Present Use abandoned		34 Wall Treatment clapboard	
9 Coordinates UTM Lat Long 15/500330/4306680		23 Ownership Public <input type="checkbox"/> Private <input checked="" type="checkbox"/>		35 Plan Shape rec	
10 Site <input type="checkbox"/> Building <input checked="" type="checkbox"/> Structure <input type="checkbox"/> Object <input type="checkbox"/>		24 Owner's Name & Address, if known David Felton RFD 1 Pilot Grove, Mo. 65276		36 Changes (Explain in #42) Addition <input checked="" type="checkbox"/> Altered <input type="checkbox"/> Moved <input type="checkbox"/>	
11 On National Register? Yes <input type="checkbox"/> No <input checked="" type="checkbox"/>		12 Is It Eligible? Yes <input checked="" type="checkbox"/> No <input type="checkbox"/>		37 Condition Interior poor Exterior fair	
13 Part of Estab Hist Dist? Yes <input type="checkbox"/> No <input checked="" type="checkbox"/>		14 District Potent? Yes <input type="checkbox"/> No <input checked="" type="checkbox"/>		38 Preservation Underway? Yes <input type="checkbox"/> No <input checked="" type="checkbox"/>	
15 Name of Established District		25 Open to Public? Yes <input type="checkbox"/> No <input checked="" type="checkbox"/>		39 Endangered? By What? Yes <input checked="" type="checkbox"/> No <input type="checkbox"/>	
42 Further Description of Important Features		26 Local Contact Person or Organization Friends of Historic Boonville		40 Visible from Public Road? Yes <input checked="" type="checkbox"/> No <input type="checkbox"/>	
<p>Built on the same plan and style as a log structure, this building continues the longearly construction techniques. It even is similar in size, 16'2" X 16'3". There is a boxed stair in the NW corner. A pent room is to the rear. Most windows and doors are boarded up.</p>		27 Other Surveys in Which Included		41 Distance from and Frontage on Road	
43 History and Significance		<p>The structure is believed to have been William Harrimans residence. By the 1870's it was used as a tenant house for CC-26</p>			
44 Description of Environment and Outbuildings		<p>The house faces E. It sits N of CC-26 on a ridge along the Western edge of the Lamine River Valley. There are no outbuildings.</p>			
45 Sources of Information		46 Prepared by L. Harper/J. Higbie			
<p>Atlas Map of Cooper County, Mo. 1877 Illustrated Historical Atlas of Cooper County, Mo. 1897 Standard Atlas of Cooper County, Mo. 1915 1925, 1959, 1975, Maps of Cooper County, Mo. Interview with Charles Felton, 10/80</p>		47 Organization Friends of Historic Boonville			
		48 Date		49 Revision Date(s)	
		10/80			

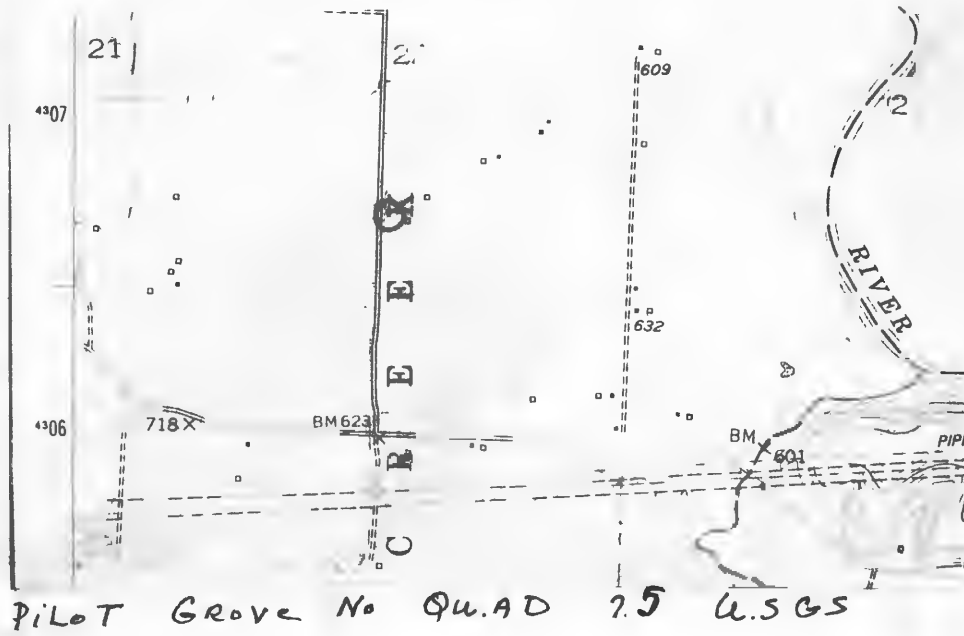
Photo





HISTORIC INVENTORY

1 No CC-28		4 Present Name(s) Felton Residence		80CP0516	
2 County Cooper		5 Other Name(s) J.M. Piatt Residence			
3 Location of Negatives Friends of Historic Boonville		16 Thematic Category			
6 Specific Location SW 1/4 of SE 1/4 of Section 22 T47N, R19W.		17 Date(s) or Period 1905		28 No. of Stories 1 1/2	
7 City or Town If Rural, Township & Vicinity Clear Creek		18 Style or Design Vernacular		29 Basement? Yes No <input checked="" type="checkbox"/>	
8 Site Plan with North Arrow		19 Architect or Engineer		30 Foundation Material stone	
		20 Contractor or Builder		31 Wall Construction frame	
		21 Original Use, if apparent residence		32 Roof Type & Material cross gable, asphalt sh	
9 Coordinates UTM Lat Long 15/501000/4306635		22 Present Use residence		33 No. of Bays Front 3 Side 2	
10 Site Structure Building Object		23 Ownership Public <input type="checkbox"/> Private <input checked="" type="checkbox"/>		34 Wall Treatment asbestos siding	
11 On National Register? Yes <input type="checkbox"/> No <input checked="" type="checkbox"/>		24 Owner's Name & Address, if known Charles Felton RFD 1 Pilot Grove, Mo 65276		35 Plan Shape irreg	
12 Is It Eligible? Yes <input checked="" type="checkbox"/> No <input type="checkbox"/>		25 Open to Public? Yes <input type="checkbox"/> No <input checked="" type="checkbox"/>		36 Changes (Explain in #42) Addition <input checked="" type="checkbox"/> Altered <input type="checkbox"/> Moved <input type="checkbox"/>	
13 Part of Estab Hist Dist? Yes <input type="checkbox"/> No <input checked="" type="checkbox"/>		26 Local Contact Person or Organization Friends of Historic Boonville		37 Condition Interior Exterior good	
14 District Potent'l? Yes <input type="checkbox"/> No <input checked="" type="checkbox"/>		27 Other Surveys in Which Included		38 Preservation Underway? Yes <input type="checkbox"/> No <input checked="" type="checkbox"/>	
15 Name of Established District				39 Endangered? By What? Yes <input type="checkbox"/> No <input checked="" type="checkbox"/>	
42 Further Description of Important Features The L-shaped main block has 2 entrances at the SW corner : is capped by a 1 story pent porch with turned posts and a stickwork frieze. Windows are attenuated and 1-over-1. To the rear is a 1 story hip roofed section with a large pent room at the NE corner. There is a secondary entrance with an aluminum awning on the S facade.		40 Visible from Public Road? Yes <input checked="" type="checkbox"/> No <input type="checkbox"/>			
43 History and Significance Oral history with owner relates that the dwelling was built by Elmer Piatt. The 1915 plat shows J. M. Piatt as owner in that year. By 1925, it was owned by Herbert Twenter who lost the farm at c 1935. The present owner purchased his farm residence in 1940.		41 Distance from and Frontage on Road			
44 Description of Environment and Outbuildings It faces W and sits close to the road. Outbuildings including a new garage are to the S and SE.		Photo			
45 Sources of Information Illustrated Historical Atlas of Cooper County, Mo., 1897 Standard Atlas of Cooper County, Mo., 1915 1909, 1925, Maps of Cooper County, Mo.		46 Prepared by L. Harper/J. Higbie			
		47 Organization Friends of Historic Boonville			
		48 Date 10/80			
		49 Revision Date(s)			

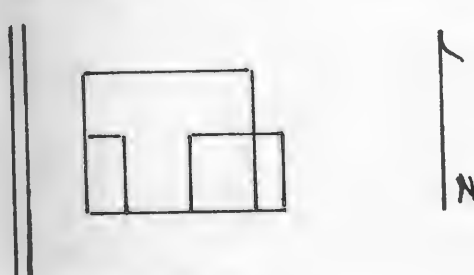




Jellens

Office of Historic Preservation, P.O. Box 176, Jefferson City, Missouri 65101
HISTORIC INVENTORY

CP 45-002-324

1. No CC-30		4. Present Name(s) Korte Residence		80CP0517	
2. County Cooper		5. Other Name(s) J. Mercerean or Leap Strickfadden Residence			
3. Location of Negatives Friends of Historic Boonville		6. Specific Location NE 1/4 of NW 1/4 of Section 22 T48N, R19W.			
7. City or Town Clear Creek		16. Thematic Category		28. No. of Stories 1	
8. Site Plan with North Arrow 		17. Date(s) or Period c. 1900		29. Basement? cellar YesX No	
9. Coordinates Lat Long 15/500630/4307760		18. Style or Design Vernacular		30. Foundation Material stone	
10. Site Structure Building X Object		19. Architect or Engineer		31. Wall Construction frame	
11. On National Register? Yes No X		20. Contractor or Builder J. Mercerean		32. Roof Type & Material gable, asphalt sh	
12. Is It Eligible? Yes X No		21. Original Use, if apparent residence		33. No. of Bays Front 3 Side 3	
13. Part of Estab Hist Dist? Yes No X		22. Present Use residence		34. Wall Treatment masonite siding	
14. District Potent'l? Yes No X		23. Ownership Public Private X		35. Plan Shape irreg	
15. Name of Established District		24. Owner's Name & Address, if known Fritz Korte RFD 1 Pilot Grove, Mo. 65276		36. Changes (Explain in #42) AdditionX AlteredX Moved	
25. Open to Public? Yes No X		26. Local Contact Person or Organization Friends of Historic Boonville		37. Condition Interior Exterior good	
27. Other Surveys in Which Included		28. Preservation Underway? Yes NoX		39. Endangered? By What? Yes NoX	
42. Further Description of Important Features Later siding obscures most architectural details including window headers. Windows are 2-over-2 and have shutters. A window to the S has been altered to a 3 part picture window. are exposed to form brackets. There is a pent porch with wrought iron columns and balustrade. A cellar entrance is to the S. At the SE corner is a hip roofed room and an enclosed porch.		40. Visible from Public Road? YesX No		41. Distance from and Frontage on Road	
43. History and Significance The builder of this residence is questionable. The dwelling was constructed between 1900 and 1908, and it is unknown when the transfer between J. Mercerean to Leap Strickfadden took place. Between 1915 and 1925, Strickfadden is listed as owner, but information gained from cited source relates that Strickfadden was in residence in Pilot Grove at that time. Therefore, it may be the farm residence of Strickfadden who retired to (see reverse)					
44. Description of Environment and Outbuildings The house sits close to the road, but below the road level. It faces W. Outbuildings are to the S.					
45. Sources of Information Illustrated Historical Atlas of Cooper County, Mo. 1897 Standard Atlas of Cooper County, Mo. 1915 1909, 1925, 1959, Maps of Cooper County, Mo. Interview with Mr. Mrs. Leonard Stretz, 1/81					
46. Prepared by L. Harper/J. Higbie				47. Organization Friends of Historic Boonville	
48. Date 10/80				49. Revision Date(s)	

Photo

43. (cont) Pilot Grove by 1915. By 1959, it had become the residence of the present owner.



Pilot Grove No Quad 7.5 USGS



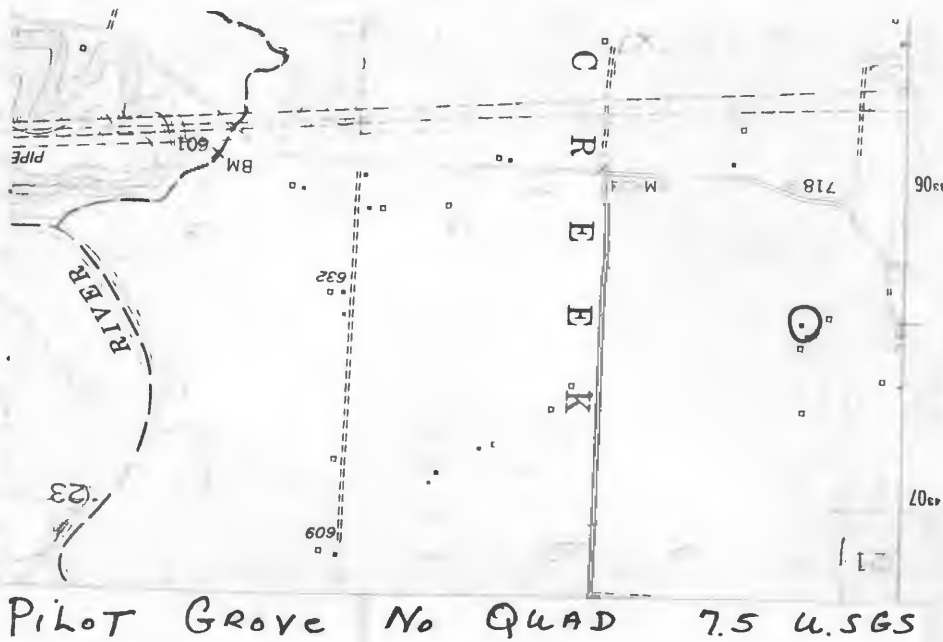


HISTORIC INVENTORY

CP-15 002-325

1 No CC-26		4 Present Name(s) Felton Residence		80CP0514	
2 County Cooper		5 Other Name(s) J.H. Harriman, W. B. Harriman, B.A. Felton Family Residence			
3 Location of Negatives Friends of Historic Boonville		6 Specific Location SW 1/4 of SW 1/4 of Section 22 T47N, R19W.			
7 City or Town Clear Creek		16 Thematic Category		28 No of Stories 2	
8 Site Plan with North Arrow		17 Date(s) or Period c. 1875		29 Basement? Yes No X	
		18 Style or Design Italianate		30 Foundation Material stone	
		19 Architect or Engineer		31 Wall Construction frame	
9 Coordinates UTM Lat Long 15/500330/4306405		20 Contractor or Builder J. H. Harriman		32 Roof Type & Material hip, asphalt sh	
10 Site Building X Structure Object		21 Original Use, if apparent residence		33 No of Bays Front 3 Side 3	
11 On National Register? Yes No X		22 Present Use residence		34 Wall Treatment clapboard	
12 Is It Eligible? Yes No X		23 Ownership Public Private X		35 Plan Shape irreg	
13 Part of Estab Hist Dist? Yes No X		24 Owner's Name & Address, if known David Felton RFD 1 Pilot Grove, Mo. 65276		36 Changes (Explain in #42) Addition Altered Moved X	
14 District Potent? Yes No X		25 Open to Public? Yes No X		37 Condition Interior Exterior good	
15 Name of Established District		26 Local Contact Person or Organization Friends of Historic Boonville		38 Preservation Underway? Yes No X	
42 Further Description of Important Features The low hip roof is accented by tall chimneys with corbelled caps. Corner boards are capped to form pilasters. Windows are trabeated, attenuated and 1-over-1. There is a polygonal 2 story bay to the S. An ornate Eastlake porch affords protection to the front entrance and its transom. At the SW corner is a later pent addition.		27 Other Surveys in Which Included		39 Endangered? By What? Yes No X	
43 History and Significance The dwelling was built as the residence of J. H. Harriman, son of the prominent Buffalo Prairie Physician, Dr. William Harriman Sr. By 1897, extending to 1919 it belonged to J.A. & W. B. Thompson with the latter believed to be in residence. In 1919 it was purchased by Burtrum A. Felton and remained his residence until 1974. In that year it was purchased by the present owner.		40 Visible from Public Road? Yes No X		41 Distance from and Frontage on Road	
44 Description of Environment and Outbuildings The house sits almost a 1/2 mile W of the county road. To its W is an earthen cellar and a board and batten gabled shed. A barn and a 10X14 log crib with a pent roof is to the N. The Lamine River Valley is to the E.		Photo			
45 Sources of Information Atlas of Cooper County, Mo. 1877 Illustrated Historical Atlas of Cooper County, Mo. 1897 Standard Atlas of Cooper County, Mo. 1915 (see reverse)		46 Prepared by L. Harper / J. Higbie			
		47 Organization Friends of Historic Boonville			
		48 Date 10/80			
		49 Revision Date(s)			

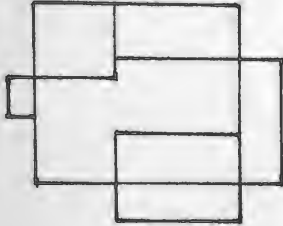
45. (cont.) 1874, 1925, 1959, 1975, Maps of Cooper County, Mo.
William A. Harriman Letter, 12-15-80, Friends of Historic Boonville Archives
Interview with Charles Felton, 10/80








CP-AS-002-326

1 No CC-64		4 Present Name(s) Gramlich Residence		80CP0551	
2 County Cooper		5 Other Name(s)			
3 Location of Negatives Friends of Historic Boonville		16 Thematic Category Steckly, A. Ries, A. Auric Residence			
6 Specific Location NW 1/4 of NW 1/4 of Section 22 T47N, R19W.		17 Date(s) or Period 1906		28 No. of Stones 2	
7 City or Town 11 Rural Township & Vicinity Clear Creek		18 Style or Design Vernacular-I House		29 Basement? Yes <input type="checkbox"/> No <input checked="" type="checkbox"/>	
8 Site Plan with North Arrow		19 Architect or Engineer		30 Foundation Material stone	
		20 Contractor or Builder Andy Ries (1907)		31 Wall Construction log and frame	
		21 Original Use, if apparent residence		32 Roof Type & Material gable, asphalt sh	
		22 Present Use residence		33 No. of Bays Front 3 Side 1	
		23 Ownership Public <input type="checkbox"/> Private <input checked="" type="checkbox"/>		34 Wall Treatment vinyl siding	
		24 Owner's Name & Address, if known Paul Gramlich RFD 1 Pilot Grove, Mo. 65276		35 Plan Shape rec	
9 Coordinates UTM Lat Long 15/499920/4297865		25 Open to Public? Yes <input type="checkbox"/> No <input checked="" type="checkbox"/>		36 Changes (Explain in #42) Addition <input checked="" type="checkbox"/> Altered <input checked="" type="checkbox"/> Moved <input type="checkbox"/>	
10 Site <input type="checkbox"/> Building <input checked="" type="checkbox"/> Structure <input type="checkbox"/> Object <input type="checkbox"/>		26 Local Contact Person or Organization Friends of Historic Boonville		37 Condition Interior <input type="checkbox"/> Exterior good	
11 On National Register? Yes <input type="checkbox"/> No <input checked="" type="checkbox"/>		27 Other Surveys in Which Included		38 Preservation Underway? Yes <input type="checkbox"/> No <input checked="" type="checkbox"/>	
12 Is It Eligible? Yes <input checked="" type="checkbox"/> No <input type="checkbox"/>				39 Endangered? By What? Yes <input type="checkbox"/> No <input checked="" type="checkbox"/>	
13 Part of Estab Hist Dist? Yes <input type="checkbox"/> No <input checked="" type="checkbox"/>				40 Visible from Public Road? Yes <input checked="" type="checkbox"/> No <input type="checkbox"/>	
14 District Potent? Yes <input type="checkbox"/> No <input checked="" type="checkbox"/>				41 Distance from and Frontage on Road	
15 Name of Established District					

42 Further Description of Important Features The NW room is log and measures approximately 18' square. A corner stone dated 1906 indicates the later addition which form a central hall, SW room and 1 story rear ell. The 1st story Eastlake front porch was probably added at the same time. Windows are 2-over-2. Pent rooms flank the rear ell and a pent porch extends on to the S. A later pent room is to the E.



43 History and Significance By 1874 A. Steckly was in residence in the log structure. The 1877 Map relates that A. Stiglen was in residence. This is probably the same man with the name difference being a result of the phonetic spelling of German sur-names. The next owner Andrew Ries (1897,1915,1925) is credited with constructing the front addition. The next owner (c.1930) was Ries's daughter Annie Ries Auric. The present owners obtained their farm residence in 1943. (see reverse)


44 Description of Environment and Outbuildings The house sits S of the gravel road but faces W. Its outbuildings are to the SE. One of them is a gabled log crib which measures 14' X 18'. Built of 14 courses of 10" logs, it has dovetail notching. Frame pent additions are to the N and S. This building is in poor condition.

45 Sources of Information
 Interview with Mrs. Paul Gramlich, 10/80
 Atlas of Cooper County, 1877
 Illustrated Historical Atlas of Cooper County, Mo. 1897
 Standard Atlas of Cooper County, Mo. 1915
 1874, 1925, Maps of Cooper County, Mo.

46 Prepared by
 L. Harper /J. Higbie

47 Organization Friends of
 Historic Boonville

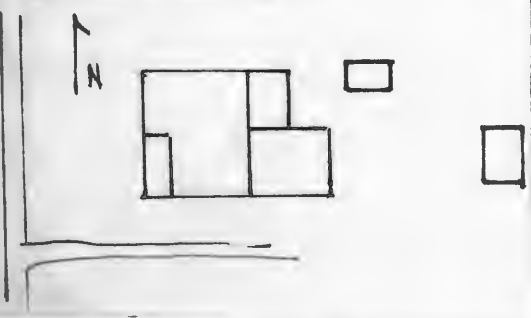
48 Date 10/80 49 Revision Date(s)







HISTORIC INVENTORY

1 No CC-23		4 Present Name(s) Felton Residence		80CP0511	
2 County Cooper		5 Other Name(s)			
3 Location of Negatives Friends of Historic Boonville		P. Brummel, E Huff Residence			
6 Specific Location SW 1/4 of SW 1/4 of Section 23, T48N, R19W.		16 Thematic Category		28 No. of Stories 2	
7 City or Town If Rural, Township & Vicinity Clear Creek		17 Date(s) or Period 1916		29 Basement? Yes <input checked="" type="checkbox"/> No	
8 Site Plan with North Arrow		18 Style or Design Vernacular		30 Foundation Material molded concrete block	
		19 Architect or Engineer		31 Wall Construction frame	
		20 Contractor or Builder Peter Brummel		32 Roof Type & Material cross gable, asphalt sh	
9 Coordinates UTM Lat Long 15/501795/4306320		21 Original Use, if apparent residence		33 No. of Bays Front 3 Side 3	
10 Site: <input type="checkbox"/> Building <input checked="" type="checkbox"/> Structure: <input type="checkbox"/> Object: <input type="checkbox"/>		22 Present Use residence		34 Wall Treatment vinyl siding	
11 On National Register? Yes <input type="checkbox"/> No <input checked="" type="checkbox"/>		23 Ownership Public <input type="checkbox"/> Private <input checked="" type="checkbox"/>		35 Plan Shape rec	
12 Is it Eligible? Yes <input checked="" type="checkbox"/> No <input type="checkbox"/>		24 Owner's Name & Address, if known Clenus Felton RFD 1 Pilot Grove, Mo. 65276		36 Changes (Explain in #42) Addition <input checked="" type="checkbox"/> Altered <input type="checkbox"/> Moved <input type="checkbox"/>	
13 Part of Estab Hist Dist? Yes <input type="checkbox"/> No <input checked="" type="checkbox"/>		25 Open to Public? Yes <input type="checkbox"/> No <input checked="" type="checkbox"/>		37 Condition Interior good Exterior good	
14 District Potent? Yes <input type="checkbox"/> No <input checked="" type="checkbox"/>		26 Local Contact Person or Organization Friends of Historic Boonville		38 Preservation Underway? Yes <input type="checkbox"/> No <input checked="" type="checkbox"/>	
15 Name of Established District		27 Other Surveys in Which Included		39 Endangered? By What? Yes <input type="checkbox"/> No <input checked="" type="checkbox"/>	
42 Further Description of Important Features The vinyl siding obscures any details including the headers over the 1-over-1 windows which are shuttered. To the rear is a 1 story gabled section and a hip roofed room on a poured concrete foundation. The front porch has square posts and affords protection to the primary entrance.		40 Visible from Public Road? Yes <input checked="" type="checkbox"/> No			
43 History and Significance Oral history relates that the residence was built by Peter Brummel for his home. Brummel, for some reason lost his farm and residence and it was purchased by Richard Stoecklein. Around 1923, it became the farm residence of Edward C. Huff, who remained in residence until 1944. The next owner was Walter Schupp who rented it to Jim Piatt. In 1950, the present owner purchased his farm residence and during his ownership has added a (see reverse)		41 Distance from and Frontage on Road			
44 Description of Environment and Outbuildings To the E of the house which faces W, is a gabled shed and a garage and a large barn. Other outbuildings are to the N.		46 Prepared by L. Harper/J. Higbie			
45 Sources of Information Standard Atlas of Cooper County, Mo., 1915 1925, 1959, 1975, Maps of Cooper County, Mo. Interview with Clemus Felton, 10/80		47 Organization Friends of Historic Boonville			
		48 Date 10/80		49 Revision Date(s)	

Photo

43. (cont.) bath, electricity, new roof, and closed in the south porch to form a new kitchen.

CP AS 002-327



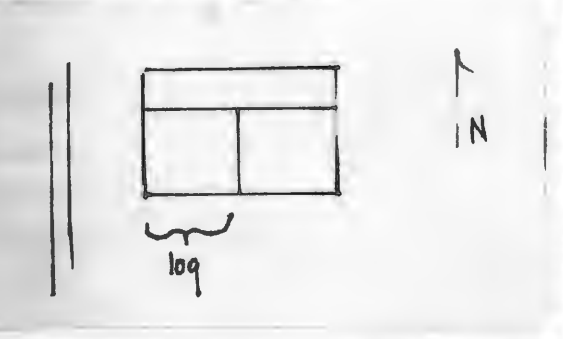

Pilot Grove No. 4 Quad T. 5. N., R. 3. E., S. 26. N.



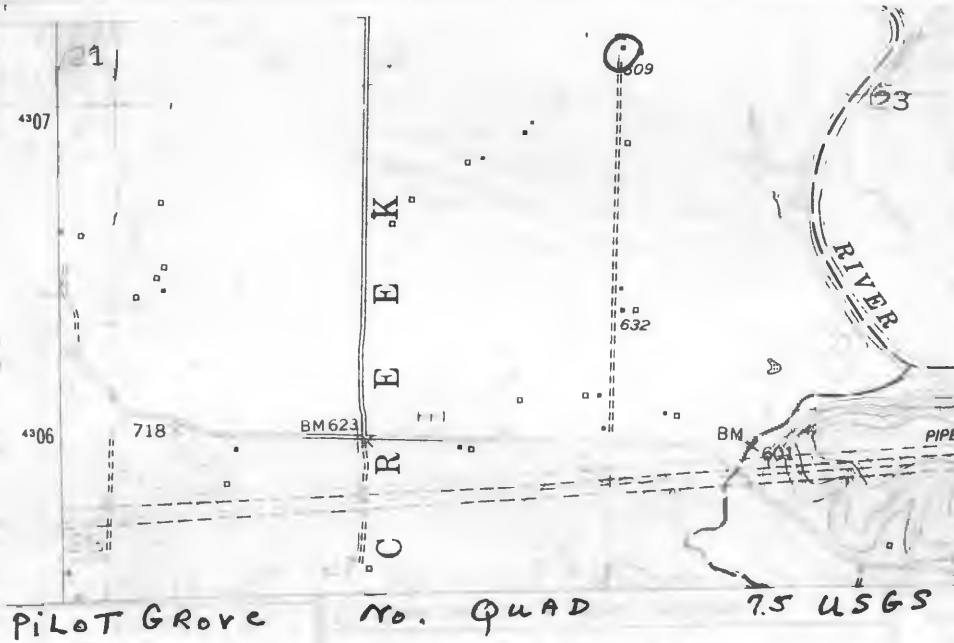


Office of Historic Preservation, P.O. Box 176, Jefferson City, Missouri 65101
HISTORIC INVENTORY

CP-AS-002-328

1 No CG-24		4 Present Name(s) Felton Property		80CP0512	
2 County Cooper		5 Other Name(s) "Lamine Valley Farm"			
3 Location of Negatives Friends of Historic Boonville					
6 Specific Location SW 1/4 of The NW 1/4 of Section 23 T48N, R19W.		16 Thematic Category		28 No. of Stories 1 1/2	
7 City or Town Clear Creek		17 Date(s) or Period 1870's		29 Basement? Yes No <input checked="" type="checkbox"/>	
8 Site Plan with North Arrow		18 Style or Design Vernacular		30 Foundation Material stone	
		19 Architect or Engineer		31 Wall Construction log, timber frame	
		20 Contractor or Builder		32 Roof Type & Material gable, corr. metal	
9 Coordinates UTM 15/501810/4307160		21 Original Use, if apparent residence		33 No. of Bays Front 4 Side 2	
10 Site: <input checked="" type="checkbox"/> Building <input checked="" type="checkbox"/> Structure: <input checked="" type="checkbox"/> Object: <input checked="" type="checkbox"/>		22 Present Use abandoned		34 Wall Treatment clapboard	
11 On National Register? Yes <input type="checkbox"/> No <input checked="" type="checkbox"/>		23 Ownership Public <input type="checkbox"/> Private <input checked="" type="checkbox"/>		35 Plan Shape rec	
12 Is It Eligible? Yes <input checked="" type="checkbox"/> No <input type="checkbox"/>		24 Owner's Name & Address, if known Clemus Felton RFD 1 Pilot Grove, Mo. 65276		36 Changes (Explain in #42) Addition <input checked="" type="checkbox"/> Altered <input type="checkbox"/> Moved <input type="checkbox"/>	
13 Part of Estab. Hist. Dist.? Yes <input type="checkbox"/> No <input checked="" type="checkbox"/>		25 Open to Public? Yes <input type="checkbox"/> No <input checked="" type="checkbox"/>		37 Condition Interior <u>deteriorated</u> Exterior <u>deteriorated</u>	
14 District Potent'l? Yes <input type="checkbox"/> No <input checked="" type="checkbox"/>		26 Local Contact Person or Organization Friends of Historic Boonville		38 Preservation Underway? Yes <input type="checkbox"/> No <input checked="" type="checkbox"/>	
15 Name of Established District		27 Other Surveys in Which Included		39 Endangered? Yes <input type="checkbox"/> No <input checked="" type="checkbox"/> By What? abandoned	
42 Further Description of Important Feature The original section is the W part. It is a 16'1" X 17'10" log cabin. Logs measure 6-7" and have dovetail notching. A boxed stair is in the NE corner. A stove provided heat for this room. The E section is frame. There is Eastlake millwork and the doors have ornate, decorative graining. This E room and the pent room to the rear has beaded wainscoting. There is also a pent room to the N of the log section. Windows are 4-over-4. A 2 bay front porch is gone.					
43 History and Significance The structure does not appear on the plat maps until 1915, but it is of course much earlier. In 1874 and 1877 it was situated on land belonging to William Harriman, but it is unknown whether he resided here. By 1897, the structure was the residence of Barnard Martin until c. 1920 after which time it was rented to Irving Martin (1920's), Ed Twenter (1931-1933). Around 1934, it was purchased by W. L. Shepherd and rented to the (see reverse)					
44 Description of Environment and Outbuildings The building faces S at the end of a long lane, 3/4 of a mile N of County Road HH. A mortise and tenon barn with board and batten siding is to the E. These buildings are in the Lamine River valley.		46 Prepared by L. Harper / J. Higbie			
45 Sources of Information Atlas Map of Cooper County, Mo. 1877 Illustrated Historical Atlas of Cooper County, 1897 Standard Atlas of Cooper County, Mo. 1915 (see reverse)		47 Organization Friends of Historic Boonville			
		48 Date 10/80		49 Revision Date(s)	

43. (cont.) Newell family, who were the last people to reside here. A subsequent owner was Bertrum Felton, the present owner obtained the property in 1954.
45. (cont.) 1874, 1925, 1959, 1975, Maps of Cooper County, Mo.
William Harriman Letter, Friends of Historic Boonville Archives
Interview with C. Felton, 10/80

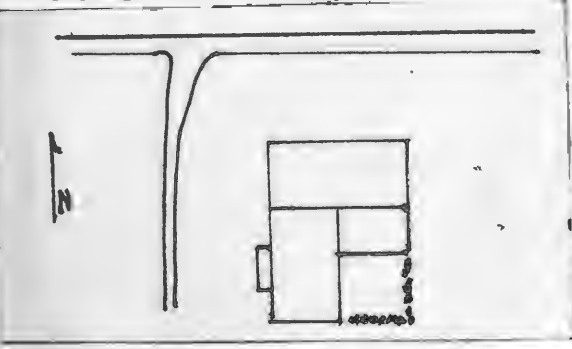






HISTORIC INVENTORY

CP-AS-002-329

1 No CC-83		4 Present Name(s) Sammer Residence		80CP0568	
2 County Cooper		5 Other Name(s)			
3 Location of Negatives Friends of Historic Boonville		Anton P. Sammer Residence			
6 Specific Location NW 1/4 of SE 1/4 of Section 23 T47N, R19W.		16 Thematic Category		28 No. of Stories 1	
7 City or Town II Rural, Township & Vicinity Clear Creek		17 Date(s) or Period c 1910		29 Basement? Yes No X	
8 Site Plan with North Arrow		18 Style or Design Vernacular with Queen Anne Affinities		30 Foundation Material concrete	
		19 Architect or Engineer		31 Wall Construction frame	
		20 Contractor or Builder		32 Roof Type & Material gable	
9 Coordinates UTM Lat Long 15/502580/4297075		21 Original Use, if apparent residence		33 No. of Bays Front 3 Side 2	
10 Site I Building X Structure I Object I		22 Present Use residence		34 Wall Treatment clapboard	
11 On National Register? Yes I No X		23 Ownership Public I Private X		35 Plan Shape rec	
12 Is II Eligible? Yes I No I		24 Owner's Name & Address, if known A.J. Sammer Route 2 Pilot Grove, Mo. 65276		36 Changes (Explain in #42) Addition X Altered X Moved I	
13 Part of Estab Hist Dist? Yes I No X		25 Open to Public? Yes I No X		37 Condition Interior Exterior poor	
14 District Potent? Yes I No X		26 Local Contact Person or Organization Friends of Historic Boonville		38 Preservation Underway? Yes No X	
15 Name of Established District		27 Other Surveys in Which Included		39 Endangered? By What? Yes No X	
42 Further Description of Important Features		The rear section may be the oldest. It is built on the simple A-type and faces N. A later Queen Anne section was added to the front, but it has been greatly altered. Its central entrance has been changed to a windows. The remaining front windows have border glass and are trabeated with a jigsaw pattern in the entablature. Other windows are 1-over-1. Capped corner boards support a boxed eave. At the SE corner is a pent room and (see reverse)		40 Visible from Public Road? Yes X No	
43 History and Significance		The structure was built for the residence of Anton P. Sammer (1915). The 1925 map relates ownership under A. J. Sammer the current owner.		41 Distance from and Frontage on Road	
44 Description of Environment and Outbuildings		The house sits on the side of a hill facing N toward the Clear Creek Valley. A trailer and large barn are to the W.		Photo	
45 Sources of Information		Standard Atlas of Cooper County, Mo. 1915 1909, 1925, 1959, Maps of Cooper County, Mo. Interview with B. Sammer, 10/80		46 Prepared by L. Harper/J. Higbie	
				47 Organization Friends of Historic Boonville	
				48 Date 10/80 49 Revision Date(s)	

42, (cont.) the foundation for another room. On the W of the rear ell an Eastlake porch caps the paired entrances.

CP-AS 002-329



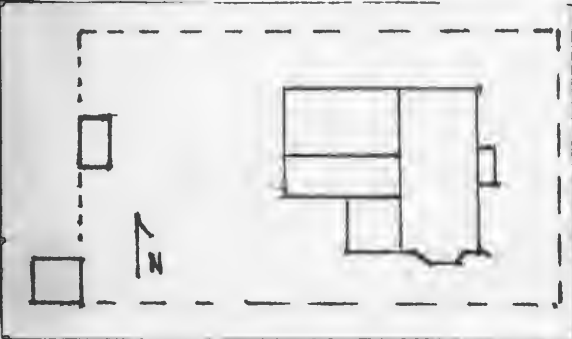
PILOT GROVE So. QUAD 7.5 USGS





HISTORIC INVENTORY

CP-AS-002-330

1 No CC-80		4 Present Name(s) Bishop Residence		80CP0565	
2 County Cooper		5 Other Name(s)			
3 Location of Negatives Friends of Historic Boonville		Stucky Family Farm			
6 Specific Location NE 1/4 of NW 1/4 of Section 24 T47N, R19W.		16 Thematic Category		28 No. of Stories 2	
7 City or Town II Rural, Township & Vicinity Clear Creek		17 Date(s) or Period c 1890's		29 Basement? Yes <input type="checkbox"/> No <input checked="" type="checkbox"/>	
8 Site Plan with North Arrow		18 Style or Design Vernacular-I House		30 Foundation Material cut stone	
		19 Architect or Engineer		31 Wall Construction frame	
		20 Contractor or Builder S.R. Stucky		32 Roof Type & Material gable, asphalt sh	
9 Coordinates UTM Lat Long 15/503765/4297835		21 Original Use, if apparent residence		33 No. of Bays Front 5 Side 1	
10 Site I Building <input checked="" type="checkbox"/> Structure I Object I		22 Present Use residence		34 Wall Treatment asbestos siding	
11 On National Register? Yes <input type="checkbox"/> No <input checked="" type="checkbox"/>		23 Ownership Public <input type="checkbox"/> Private <input checked="" type="checkbox"/>		35 Plan Shape L	
12 Is II Eligible? Yes <input checked="" type="checkbox"/> No <input type="checkbox"/>		24 Owner's Name & Address, if known Elvin Bishop RFD 2 Pilot Grove, Mo. 65276		36 Changes (Explain in #42) Addition <input checked="" type="checkbox"/> Altered <input checked="" type="checkbox"/> Moved <input type="checkbox"/>	
13 Part of Estab Hist Dist? Yes <input type="checkbox"/> No <input checked="" type="checkbox"/>		25 Open to Public? Yes <input type="checkbox"/> No <input checked="" type="checkbox"/>		37 Condition Interior Exterior good	
14 District Potent'l? Yes <input type="checkbox"/> No <input checked="" type="checkbox"/>		26 Local Contact Person or Organization Friends of Historic Boonville		38 Preservation Underway? Yes <input type="checkbox"/> No <input checked="" type="checkbox"/>	
15 Name of Established District		27 Other Surveys in Which Included		39 Endangered? By What? Yes <input type="checkbox"/> No <input checked="" type="checkbox"/>	
42 Further Description of Important Features Architectural details include and Eastlake front porch with spindle frieze and balustrade, pilastered corner boards, a panelled frieze vergeboard. There is a bay window to the S. A sliding glass door in a later hip roofed section at the SW corner also faces S. The rear ell is 2 stories.				40 Visible from Public Road? Yes <input checked="" type="checkbox"/> No <input type="checkbox"/>	
43 History and Significance The dwelling was built as a replacement residence for the Stucky Family. By 1915, it was the residence of the original owners son, S.R. Stucky. By 1959, it was owned by Earl Spence. Spence never resided here and in 1976 sold the dwelling and 6.9 acres to the present owner.				41 Distance from and Frontage on Road	
44 Description of Environment and Outbuildings The house faces E and sits within a fenced house yard. Outbuildings are to the W.				Photo	
45 Sources of Information Illustrated Historical Atlas of Cooper County, Mo. 1897 Standard Atlas of Cooper County, Mo. 1915 1925 1959 Maps of Cooper County, Mo. Interview with E. Bishop, 10/80		46 Prepared by L. Harper/J. Higbie		47 Organization Friends of Historic Boonville	
		48 Date 10/80		49 Revision Date(s)	



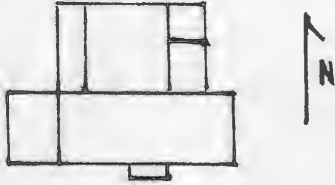
PILOT GROVE So. QUAD 7.5 USGS






HISTORIC INVENTORY

CP-AS-002-331

1 No CC-81		4 Present Name(s) Spence Residence		80CP0566	
2 County Cooper		5 Other Name(s)			
3 Location of Negatives Friends of Historic Boonville		6 Specific Location SW ¼ of NW ¼ of Section 24, T47N, R19W.		16 Thematic Category	
7 City or Town Clear Creek		17 Date(s) or Period c 1910		28 No. of Stories 1	
8 Site Plan with North Arrow		18 Style or Design Vernacular		29 Basement? Yes No <input checked="" type="checkbox"/>	
		19 Architect or Engineer		30 Foundation Material stone	
		20 Contractor or Builder Phillip Bergman		31 Wall Construction frame	
9 Coordinates Lat Long 15/503280/4297490		21 Original Use, if apparent residence		32 Roof Type & Material gable, asphalt sh	
10 Site I I Building X I		22 Present Use residence		33 No. of Bays Front 4 Side 3	
11 On National Register? Yes <input type="checkbox"/> No <input checked="" type="checkbox"/>		23 Ownership Public <input type="checkbox"/> Private <input checked="" type="checkbox"/>		34 Wall Treatment clapboard	
12 Is II Eligible? Yes <input type="checkbox"/> No <input checked="" type="checkbox"/>		24 Owner's Name & Address, if known Earl Spence RFD 2 Pilot Grove, Mo. 65276		35 Plan Shape L	
13 Part of Estab Hist Dist? Yes <input type="checkbox"/> No <input checked="" type="checkbox"/>		25 Open to Public? Yes <input type="checkbox"/> No <input checked="" type="checkbox"/>		36 Changes (Explain in #42) Addition <input checked="" type="checkbox"/> Altered <input checked="" type="checkbox"/> Moved <input type="checkbox"/>	
14 District Potenti'l? Yes <input type="checkbox"/> No <input checked="" type="checkbox"/>		26 Local Contact Person or Organization Friends of Historic Boonville		37 Condition Interior Exterior good	
15 Name of Established District		27 Other Surveys in Which Included		38 Preservation Underway? Yes <input type="checkbox"/> No <input checked="" type="checkbox"/>	
42 Further Description of Important Features Umbricated shingles fill the gable peak on the front facade. The rear ell has a pent room and porch to its E and a pent room to its W. A raking cornice and pilastered corner boards add to the simple detailing.		39 Endangered? By What? Yes <input type="checkbox"/> No <input checked="" type="checkbox"/>		40 Visible from Public Road? Yes <input checked="" type="checkbox"/> No <input type="checkbox"/>	
43 History and Significance The dwelling was built for the farm residence of Phillip Bergman and remained as such until after 1924. By 1959 it belonged to the present owner.		41 Distance from and Frontage on Road		Photo	
44 Description of Environment and Outbuildings Outbuildings are to the N except for a Butler building to the NE. The house sits on a slight rise facing S. Clear Creek forms a small valley to the SW.		45 Sources of Information Illustrated Historical Atlas of Cooper County, Mo. 1897 Standard Atlas of Cooper County, 1915 1909, 1925, 1959 Maps of Cooper County, Mo.		46 Prepared by L. Harper/J. Higbie	
		47 Organization Friends of Historic Boonville		48 Date 10/80	
		49 Revision Date(s)			



PILOT GROVE SO. QWAD 7.5 U.S.G.S





HISTORIC INVENTORY

CP A5 002-332

1 No CC-100		4 Present Name(s) Wolfe Property		70CP0585	
2 County Cooper		5 Other Name(s)			
3 Location of Negatives Friends of Historic Boonville		Stemberger Cabin, Koonse Store			
6 Specific Location SW ¼ of SW ¼ of Section 25 T47N, R19W.		16 Thematic Category		28 No of Stories 1½	
7 City or Town if Rural, Township & Vicinity Pleasant Green Clear Creek		17 Date(s) or Period pre 1850		29 Basement? Yes No X	
8 Site Plan with North Arrow		18 Style or Design Vernacular		30 Foundation Material stone piers	
		19 Architect or Engineer		31 Wall Construction log	
		20 Contractor or Builder George Stemberger		32 Roof Type & Material gable	
		21 Original Use, if apparent store residence		33 No of Bays Front 3 Side 1	
		22 Present Use abandoned		34 Wall Treatment clapboard	
9 Coordinates UTM Lat Long 15/503180/4294820		23 Ownership Public <input type="checkbox"/> Private <input checked="" type="checkbox"/>		35 Plan Shape rec	
10 Site <input type="checkbox"/> Structure <input type="checkbox"/> Building <input checked="" type="checkbox"/> Object <input type="checkbox"/>		24 Owner's Name & Address, if known Virgil Wolfe RR Pilot Grove, Mo. 65276		36 Changes (Explain in #42) Addition <input type="checkbox"/> Altered <input checked="" type="checkbox"/> Moved <input type="checkbox"/>	
11 On National Register? Yes <input type="checkbox"/> No <input checked="" type="checkbox"/>		12 Is It Eligible? Yes <input checked="" type="checkbox"/> No <input type="checkbox"/>		37 Condition Interior deteriorated Exterior deteriorated	
13 Part of Estab Hist Dist? Yes <input type="checkbox"/> No <input checked="" type="checkbox"/>		14 District Potent? Yes <input type="checkbox"/> No <input checked="" type="checkbox"/>		38 Preservation Underway? Yes <input type="checkbox"/> No <input checked="" type="checkbox"/>	
15 Name of Established District		26 Local Contact Person or Organization Friends of Historic Boonville		39 Endangered? By What? Yes <input checked="" type="checkbox"/> No <input type="checkbox"/>	
		27 Other Surveys in Which Included		40 Visible from Public Road? Yes <input checked="" type="checkbox"/> No <input type="checkbox"/>	
				41 Distance from and Frontage on Road	

42 Further Description of Important Features Built of 12" logs with diagonal notching the building measures 20'10" X 18'. The roof and the frame parts of the top ½ story are gone. On the S facade there are 3 bays: a central doorway and flanking 6-over-6 windows. It appears that the area about the entrance may have been altered and more open space added. The N and E facade each had a single doorway. On the W is a large cut stone fire-place. Only its massive base is exposed on the exterior. The building is in extremely deteriorated condition.

43 History and Significance This log cabin was built by George Stemberger, the exact date is unknown, however oral history relates that it was long before the Civil War. In researching, Stemberger all that could be found was oral history which related "Stemberger was just a farm hand but during the Civil War he rode with the bushwackers, one night "ol" Tom Back was killed by them and right afterward Stemberger married his widow and took over all of his property" (see reverse)

44 Description of Environment and Outbuildings The structure now sits close to a secondary road and faces S. Young trees have grown up about it. To its immediate E are the stone foundations and log remnants of a small structure which measures 12' X 10'. Notching can be determined of its elevation, roofline or use. Further to the E is a small timber frame house. It, too, sits on

45 Sources of Information
History of Cooper County, Mo. Johnson, 1919, p.321
Atlas Map of Cooper County, Mo. 1877
Illustrated Historical Atlas of Cooper County, Mo. 1897
(see reverse)

46 Prepared by (see reverse)
J. Highie
Harper / J. Shields
47 Organization Friends of Historic Boonville
48 Date 10/80
49 Revision Date(s)

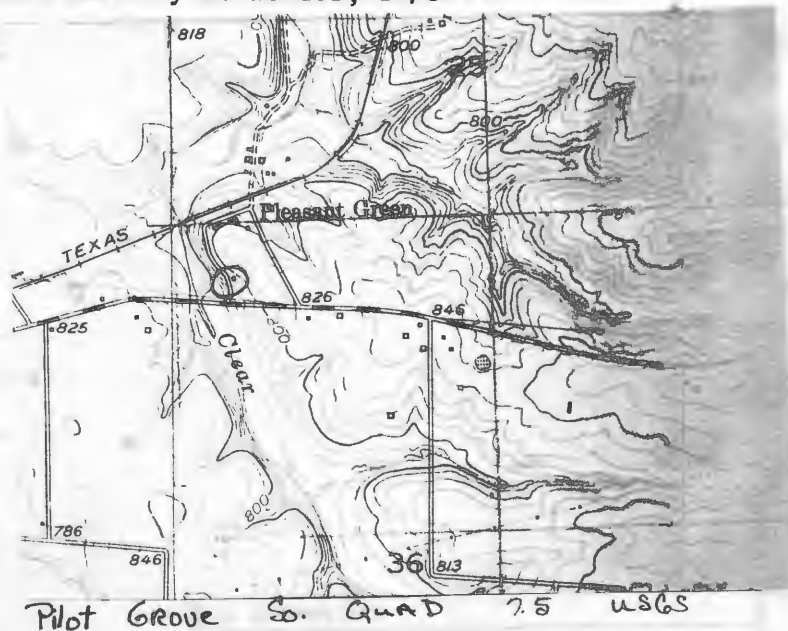
Photo

44. (cont.) stone piers and has a gable roof, however it has only 2 front bays and is sheathed with board and batten siding. A small pent room is to the rear. It is 1 story, in poor condition and faces S.

CP-AS-002-332

43. (cont.) Stemberger laid out and sold the lots for the town of Pleasant Green. He also served on the board of trustee's of the ill-fated Bank of Pleasant Green. He allowed a Koonse to operate a store out of this structure in the 1870's, before a general store opened in the town proper. Stemberger and family continued to reside in the structure during this time. After his death his two son's, Houston and Andes, then resided in the structure, when Andes married he built the adjoining frame dwelling. Houston resided in the cabin until his death in the late 1940's. While Andes resided in the adjoining residence until his death in 1958. The property was then obtained by the present owner. Both dwellings have been vacant since the Stemberger boy's death's.

45. (cont.) Standard Atlas of Cooper County, Mo. 1915
1874, 1909, 1925, 1959, 1975 Maps of Cooper County, Mo.
Interview with Kathryn Cole, 10/80
Interview with Elizabeth Cole, 10/80
Interview with Tony Schneider, 10/80



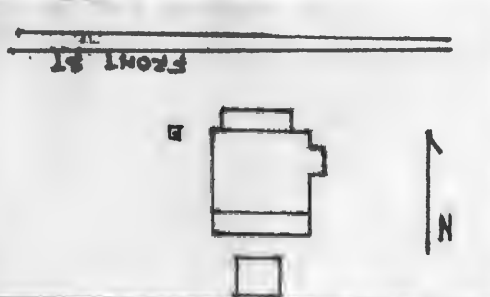






HISTORIC INVENTORY

CP-45-002-333

1 No. CC-101		4 Present Name(s) King Property		80CP0586	
2 County Cooper		5 Other Name(s) Mayfield Residence			
3 Location of Negatives Friends of Historic Boonville		6 Specific Location SW 1/4 of SW 1/4 Section 25 lot 4, T47N, R19W.			
7 City or Town Pleasant Green		11 Rural, Township & Vicinity Clear Creek		16 Thematic Category	
8 Site Plan with North Arrow		17 Date(s) or Period c 1900		28 No. of Stories 1	
		18 Style or Design Vernacular-A Type		29 Basement? Yes No X	
		19 Architect or Engineer		30 Foundation Material stone	
9 Coordinates Lat Long UTM 15/503180/4295000		20 Contractor or Builder		31 Wall Construction frame	
10 Site: Building X		21 Original Use, if apparent residence		32 Roof Type & Material hip, corr tin	
11 On National Register? Yes No X		22 Present Use empty		33 No. of Bays Front 4 Side 3	
12 Is It Eligible? Yes X No		23 Ownership Public Private X		34 Wall Treatment masonite siding	
13 Part of Estab. Hist. Dist.? Yes No X		24 Owner's Name & Address, if known Sam King Sedalia, Mo.		35 Plan Shape rec	
14 District Potent.? Yes No X		25 Open to Public? Yes No X		36 Changes (Explain in #42) Addition X Altered X Moved	
15 Name of Established District		26 Local Contact Person or Organization Friends of Historic Boonville		37 Condition Interior fair Exterior good	
16 Name of Established District		27 Other Surveys in Which Included		38 Preservation Underway? Yes No X	
42 Further Description of Important Features		The front facade is highlighted by a pent porch with turned post, spindle frieze and scroll brackets. Windows are trabeated and 2-over-2 except in the rectangular bay to the E where they are 1-over-1. The paired entrances have enclosed etched glass transoms (they are visible from the interior) and Eastlake screen doors. A pent roofed room and porch extend across the rear facade. The interior is basically divided into 4 large rooms with double leaf doors between the front rooms. The millwork is molded and has bull's eye corner motifs.		39 Endangered? By What? for sale Yes X No	
43 History and Significance		This house was built by Cleveland Mayfield as his family residence. Mayfield was the son of William A. Mayfield, early settler and large land owner. Mayfield ran the local grain elevator and operated a hardware store during the "hey-day" of Pleasant Green, between 1900 to 1915. Although the elevator operated into the late 1930's, Mayfield closed his store in the 1920's. The house has had a succession owners since Mayfield's (see reverse)		40 Visible from Public Road? Yes X No	
44 Description of Environment and Outbuildings		The house faces N onto Front Street and the MKT railroad tracks. It sits on an embankment. At the rear of the house is a frame shed which sits on a poured concrete foundation, has vertical board siding, and is capped by a corrugated metal, gable roof. At the NW corner of the house is a well.		41 Distance from and Frontage on Road	
45 Sources of Information		History of Cooper County, Johnson, 1919 p. 897 "Pleasant Green A Ghost Town" Boonville Daily News, July 31, 1970 p. 19 (see reverse)		46 Prepared by J. Higbie L. Harper / J. Shields	
				47 Organization Friends of Historic Boonville	
				48 Date	
				49 Revision Date(s)	

43. (cont.) in the middle 1940's, It has been vacant for about 5 years.

45. (cont.) Interview with Kathryn Cole, 10/80
Interview with Mary Cole Bergman, 10/80
Interview with Edna Haynes, 10/80



PILOT GROVE SO QUAD 75 USGS





HISTORIC INVENTORY

CP-A5-002-334

1 No CC-102		4 Present Name(s) Woolery Property		28 No. of Stories 1	
2 County Cooper		5 Other Name(s) Central Office, Post Office, Grocery Store		29 Basement? Yes No <input checked="" type="checkbox"/>	
3 Location of Negatives Friends of Historic Boonville		16 Thematic Category		30 Foundation Material poured concrete	
6 Specific Location W 1/2 of lot 3 SW 1/4 of SW 1/4 of Section 25 T47N, R19W.		17 Date(s) or Period c 1900's		31 Wall Construction frame	
7 City or Town If Rural, Township & Vicinity Pleasant Green Clear Creek		18 Style or Design Vernacular		32 Roof Type & Material gable, asphalt sh	
8 Site Plan with North Arrow		19 Architect or Engineer		33 No. of Bays Front 2 Side 1	
		20 Contractor or Builder		34 Wall Treatment clapboard	
		21 Original Use, if apparent telephone office		35 Plan Shape/rect	
		22 Present Use abandoned		36 Changes (Explain in #42) Addition <input checked="" type="checkbox"/> Altered <input type="checkbox"/> Moved <input type="checkbox"/>	
9 Coordinates UTM Lat Long 15/503190/4295000		23 Ownership Public <input type="checkbox"/> Private <input checked="" type="checkbox"/>		37 Condition Interior fair Exterior good	
10 Site <input type="checkbox"/> Building <input checked="" type="checkbox"/> Structure <input type="checkbox"/> Object <input type="checkbox"/>		24 Owner's Name & Address, if known J. S. Woolery RFD Pilot Grove, Mo. 65276		38 Preservation Underway? Yes No <input checked="" type="checkbox"/>	
11 On National Register? Yes <input type="checkbox"/> No <input checked="" type="checkbox"/>		25 Open to Public? Yes <input type="checkbox"/> No <input checked="" type="checkbox"/>		39 Endangered? By What? Yes No <input checked="" type="checkbox"/>	
12 Is It Eligible? Yes <input checked="" type="checkbox"/> No <input type="checkbox"/>		26 Local Contact Person or Organization Friends of Historic Boonville		40 Visible from Public Road? Yes <input checked="" type="checkbox"/> No <input type="checkbox"/>	
13 Part of Estab Hist Dist? Yes <input type="checkbox"/> No <input checked="" type="checkbox"/>		27 Other Surveys in Which Included		41 Distance from and Frontage on Road	
14 District Potent'l? Yes <input type="checkbox"/> No <input checked="" type="checkbox"/>		15 Name of Established District			

42 Further Description of Important Features A wide plain frieze extends around the building, cutting across the gable end as well as forming a raking cornice, and is supported by capped corner boards. Ornate stickwork accents the gable peak. The 1-over-1 windows are trabeated. A gable cap protects the front entrance. There is a secondary entrance to the W. The pent addition to the rear is covered with composition siding.

Photo

43 History and Significance This small building is the only remaining store building in the town of Pleasant Green. It was built to house the telephone central office in the early 1900's. Pleasant Green was a depot settlement and once to the east of this building was a group of 4 to 5 brick buildings which have since been torn down. Located here between 1900 and 1915, was a Doctor's office, a bank, a drug store and 3 general stores. Also as a small but (see reverse)

44 Description of Environment and Outbuildings The small commercial building sits close to the sidewalk. It faces N toward front Street and the MKT railroad tracks. There are no outbuildings. To the E of it are the brick and stone foundations of 4 store fronts which once served the community.

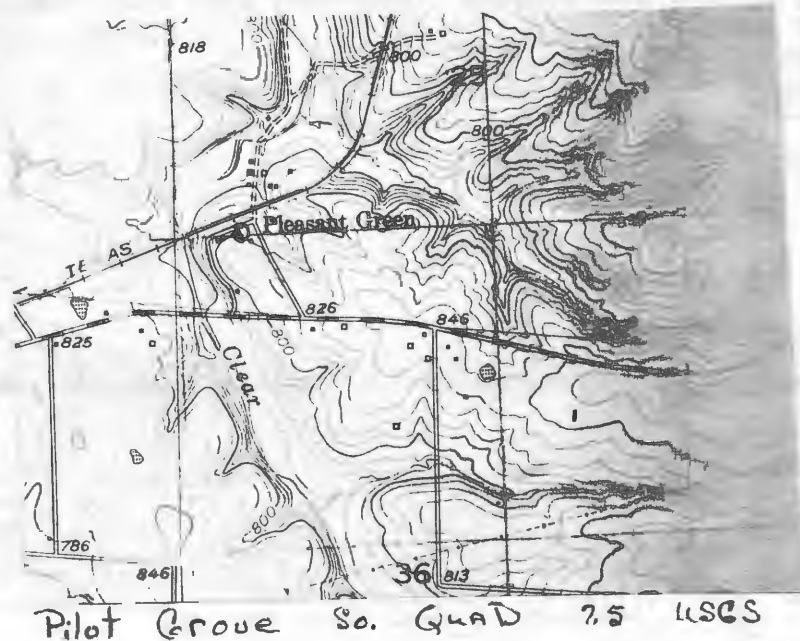
45 Sources of Information

"Pleasant Green is a Ghost Town", Boonville Daily News, July 31, 1970
Interview with Kathryn Cole, 10/80
Interview with Anthony Schrader, 10/80
Interview with Mary, Clarence and Kenneth Bergman, 10/80

46 Prepared by J. Higbie
L. Harper / J. Shields
47 Organization Friends of
Historic Boonville
48 Date 10/80 49 Revision Date(s)

43. (cont.) important shipping center the town also contained 2 elevators, stock yards, a small hotel and a hardware store. By the 1920's most of the business had closed and two had moved out on County Road E which runs south of the original town site. The bank was held up several times, once for \$8,000.00 in which all of the robbers were hunted down and shot around Sedalia. Prior to the closing of the bank it suffered a \$5000.00 loss due to employee embazzlement.

By the 1920's, this building housed the post office, which by 1940 had moved to Pilot Grove. In the early 1950's the telephone company also left leaving only a small grocery store operating out of the building. By 1960 this too left the dying community. Since that time the building has remained vacant.



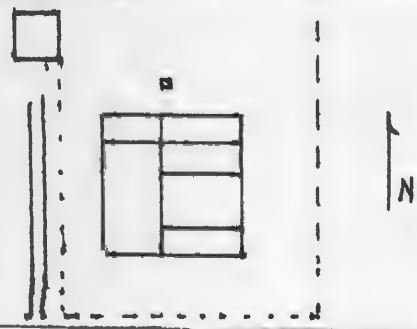




Office of Historic Preservation, P.O. Box 176, Jefferson City, Missouri 65101

HISTORIC INVENTORY

CP-AS-002-335

1 No CC-103		4 Present Name(s) Cole Residence		80CP0588	
2 County Cooper		5 Other Name(s) Schupp, O'Bannon Residence			
3 Location of Negatives Friends of Historic Boonville		16 Thematic Category		28 No. of Stories 1	
6 Specific Location SW 1/4 of SW 1/4 of Section 25 T47N, R19W.		17 Date(s) or Period 1880's, 1898		29 Basement? Yes No <input checked="" type="checkbox"/>	
7 City or Town II Rural, Township & Vicinity Pleasant Green Clear Creek		18 Style or Design Queen Anne Cottage, C-Type		30 Foundation Material poured concrete	
8 Site Plan with North Arrow		19 Architect or Engineer		31 Wall Construction frame	
		20 Contractor or Builder B. Schupp		32 Roof Type & Material cross gable, asphalt sh	
		21 Original Use, if apparent residence		33 No. of Bays Front 4 Side 3	
		22 Present Use residence		34 Wall Treatment clapboard	
		23 Ownership Public <input type="checkbox"/> Private <input checked="" type="checkbox"/>		35 Plan Shape rec	
9 Coordinates UTM Lat Long 15/503300/4295150		24 Owner's Name & Address, if known Kathryn Cole R. R. Pilot Grove, Mo. 65276		36 Changes (Explain in #42) AdditionX Altered Moved	
10 Site <input type="checkbox"/> Building <input checked="" type="checkbox"/> Structure <input type="checkbox"/> Object <input type="checkbox"/>		25 Open to Public? Yes <input type="checkbox"/> No <input checked="" type="checkbox"/>		37 Condition Interior Exterior good	
11 On National Register? Yes <input type="checkbox"/> No <input checked="" type="checkbox"/>		26 Local Contact Person or Organization Friends of Historic Boonville		38 Preservation Underway? Yes No <input checked="" type="checkbox"/>	
12 Is it Eligible? Yes <input checked="" type="checkbox"/> No <input type="checkbox"/>		27 Other Surveys in Which Included		39 Endangered? By What? Yes No <input checked="" type="checkbox"/>	
13 Part of Estab Hist Dist? Yes <input type="checkbox"/> No <input checked="" type="checkbox"/>				40 Visible from Public Road? Yes <input checked="" type="checkbox"/> No	
14 District Potent'l? Yes <input type="checkbox"/> No <input checked="" type="checkbox"/>				41 Distance from and Frontage on Road	
15 Name of Established District					

42 Further Description of Important Features The original section (the 3 bay E port) had a 2 room ell added to its W to form the common T plan of the Queen Anne cottage. An Eastlake porch with turned posts is at the SE corner. Several pent sections exist to the rear (N). A raking cornice is the primary decorative detail. Windows are 1-over-1 and trabeated.

Photo

43 History and Significance The original two rooms of this dwelling was built by a Stewart, a carpenter for Bartly Schupp, a general store operator in Pleasant Green. Schupp had another carpenter, O'Bannyon, add a third room in 1898. Schupp continued to reside in the structure until 1912, when O'Bannyon purchased the property and resided within until it was purchased by William D Cole in 1927. Cole had sold his farm and moved to town to work at the local elevator.

44 Description of Environment and Outbuildings (see reverse) Setting in a fenced yard, the house faces S. It is in the N part of Pleasant Green. A drive to its W leads to a frame, gable roofed garage.

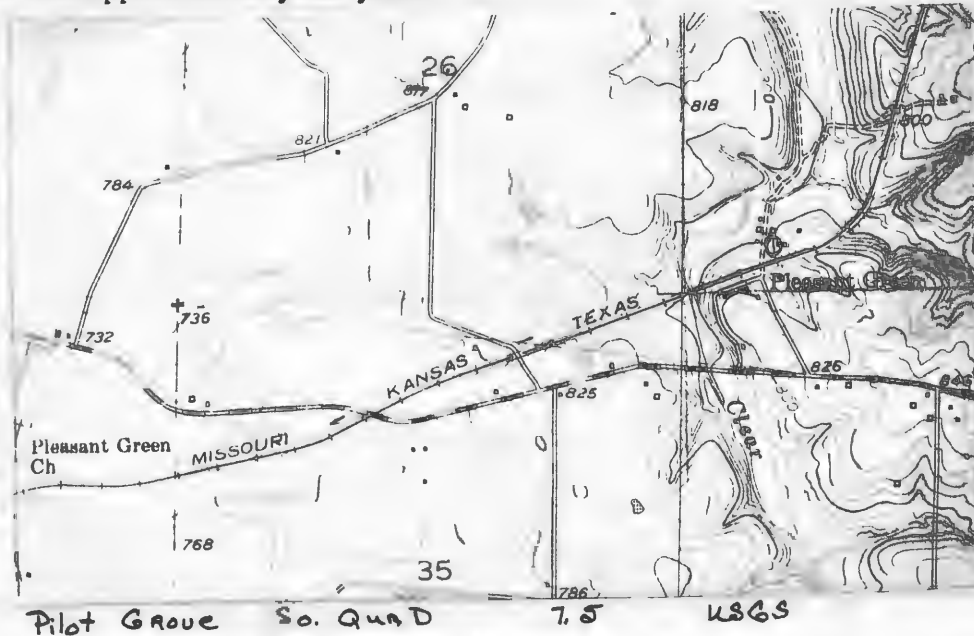
45 Sources of Information
History of Cooper County, Johnson, 1919 p. 848
Interview with Kathryn Cole, 10/80

46 Prepared by J. Higbie
L. Harper / J. Shields

47 Organization Friends of
Historic Boonville

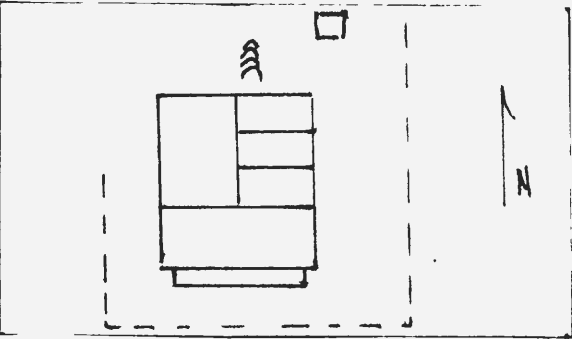
48 Date 10/80 49 Revision Date(s)

43. (cont.) His daughter, Kathryn is the present owner and resides here at present. Kathryn is the great, great granddaughter of Stephen Cole, considered to be the first white male settler in Cooper County. She taught school at Pilot Grove for approximately 20 years.

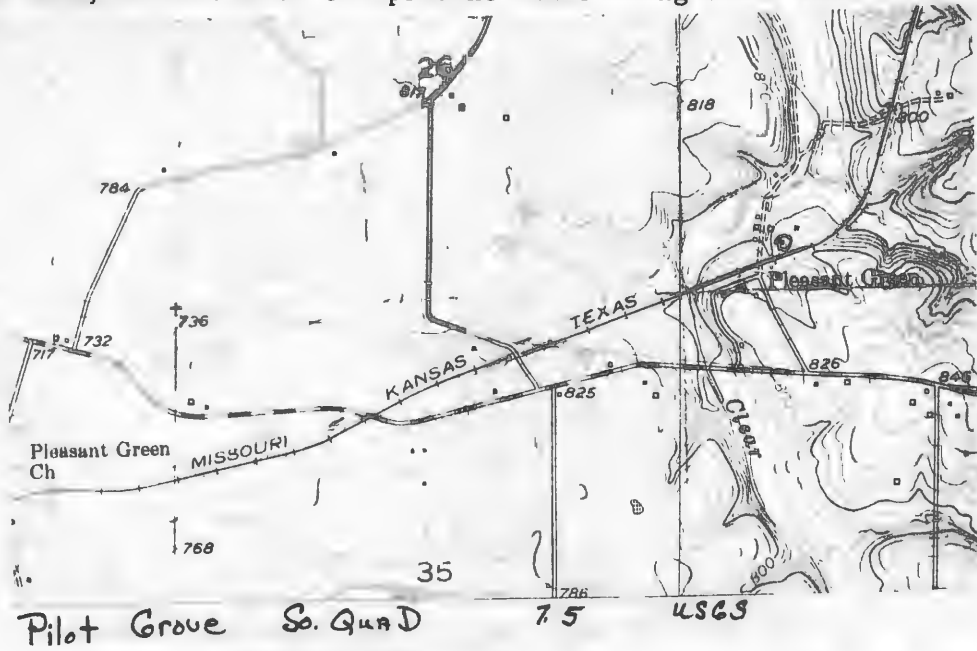




HISTORIC INVENTORY

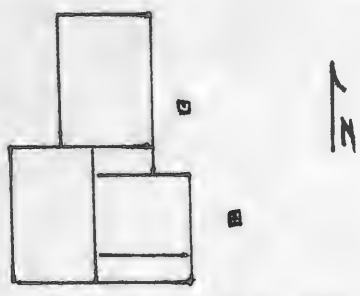
1 No CC-104		4 Present Name(s) Woolery Residence		80CP0589	
2 County Cooper		5 Other Name(s) Dr. Parrish Home			
3 Location of Negatives Friends of Historic Boonville		6 Specific Location SW 1/4 of SW 1/4 of Section 25 T47NR19W.			
7 City or Town Pleasant Green		11 Rural Township & Vicinity Clear Creek		16 Thematic Category	
8 Site Plan with North Arrow		17 Date(s) or Period c. 1900		28 No. of Stories 1	
		18 Style or Design A Type		29 Basement? Yes No <input checked="" type="checkbox"/>	
		19 Architect or Engineer		30 Foundation Material stone	
9 Coordinates Lat Long 15/50320/4295150		20 Contractor or Builder John S. Parrish		31 Wall Construction frame	
10 Site Building Structure Object		21 Original Use, if apparent residence		32 Roof Type & Material cross gable, asphalt sh	
11 On National Register? Yes <input type="checkbox"/> No <input checked="" type="checkbox"/>		22 Present Use residence		33 No. of Bays Front 4 Side 2	
12 Is It Eligible? Yes <input checked="" type="checkbox"/> No <input type="checkbox"/>		23 Ownership Public <input type="checkbox"/> Private <input checked="" type="checkbox"/>		34 Wall Treatment clapboard-masonite sid.	
13 Part of Estab Hist Dist? Yes <input type="checkbox"/> No <input checked="" type="checkbox"/>		24 Owner's Name & Address, if known J. T. Woolery RR Pilot Grove, Mo. 65276		35 Plan Shape rec	
14 District Potential? Yes <input type="checkbox"/> No <input checked="" type="checkbox"/>		25 Open to Public? Yes <input type="checkbox"/> No <input checked="" type="checkbox"/>		36 Changes (Explain in #42) Addition <input checked="" type="checkbox"/> Altered <input checked="" type="checkbox"/> Moved <input type="checkbox"/>	
15 Name of Established District		26 Local Contact Person or Organization Friends of Historic Boonville		37 Condition Interior Exterior poor	
42 Further Description of Important Features		27 Other Surveys in Which Included		38 Preservation Underway? Yes No <input checked="" type="checkbox"/>	
43 History and Significance		44 Description of Environment and Outbuildings		39 Endangered? By What? Yes <input checked="" type="checkbox"/> No	
45 Sources of Information		46 Prepared by		47 Organization	
History of Cooper County, Johnson, 1919, p. 856-57		L. Harper, J. Shields		Friends of Historic Boonville	
Interview with Kathryn Cole, 10/80		48 Date		49 Revision Date(s)	
Interview with J.T. Woolery, 10/80		10/80			
Interview with Tony Schneider, 10/80					

43. (cont.) (see form, CC-102) with the present owner being their son.

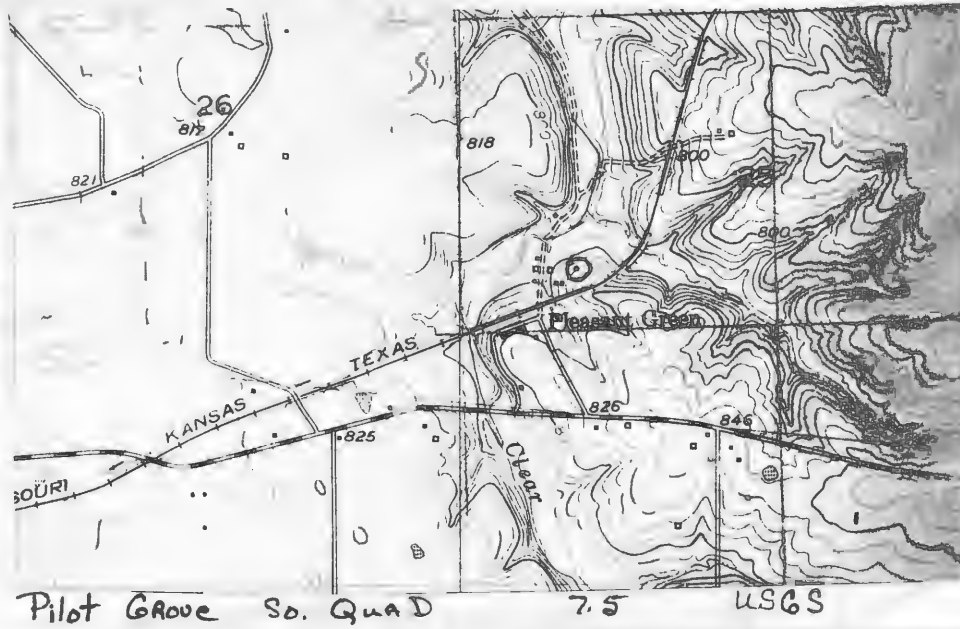




HISTORIC INVENTORY

1 No CC-105		4 Present Name(s) Haynes Residence		80CP0590	
2 County Cooper		5 Other Name(s)			
3 Location of Negatives Friends of Historic Boonville		6 Specific Location Blythe Residence			
7 City or Town Pleasant Green		11 Rural, Township & Vicinity Clear Creek		16 Thematic Category	
8 Site Plan with North Arrow 		17 Date(s) or Period 1881		28 No. of Stories 1	
9 Coordinates Lat Long 15/503370/4295195		18 Style or Design Queen Anne cottage		29 Basement? Yes No <input checked="" type="checkbox"/>	
10 Site <input type="checkbox"/> Building <input checked="" type="checkbox"/> Structure <input type="checkbox"/> Object <input type="checkbox"/>		19 Architect or Engineer J. N. Blythe		30 Foundation Material stone and concrete	
11 On National Register? Yes <input type="checkbox"/> No <input checked="" type="checkbox"/>		20 Contractor or Builder residence		31 Wall Construction frame	
12 Is It Eligible? Yes <input type="checkbox"/> No <input checked="" type="checkbox"/>		21 Original Use, if apparent residence		32 Roof Type & Material cross gable, asphalt sh	
13 Part of Estab. Hist. Dist.? Yes <input type="checkbox"/> No <input checked="" type="checkbox"/>		22 Present Use residence		33 No. of Bays Front 3 Side 3	
14 District Potent'l? Yes <input type="checkbox"/> No <input checked="" type="checkbox"/>		23 Ownership Public <input type="checkbox"/> Private <input checked="" type="checkbox"/>		34 Wall Treatment clapboard	
15 Name of Established District		24 Owner's Name & Address, if known Merrian Schneider RR Pilot Grove, Mo. 65276		35 Plan Shape rec	
42 Further Description of Important Features The house has been added on to and altered several times. Reportedly the oldest section is the E rooms. A later ell was added to the W to form the T plan of the Cottage style. Turned posts, scroll brackets and a spindle frieze accent the pent porch at the SE corner of the house. A pent section at the NE corner connects the main block to a later 2 room section which sits on a concrete foundation and has a gable roof. Generally windows are trabeated and 1-over-1.		25 Open to Public? Yes <input type="checkbox"/> No <input checked="" type="checkbox"/>		36 Changes (Explain in #42) Addition <input checked="" type="checkbox"/> Altered <input checked="" type="checkbox"/> Moved <input type="checkbox"/>	
43 History and Significance This structure was built by James N. Blythe, the blacksmith of Pleasant Green in 1881. Blythe was the son of William Blythe, an early settler of Otterville Township. James had learned his trade from his father. His shop sat about 100 feet in front of this residence. He was a stockholder in the bank of Pleasant Green and in 1913, he bought an adjoining tract of land and devoted most of his time thereafter to the raising of Poland China (see reverse)		26 Local Contact Person or Organization Friends of Historic Boonville		37 Condition Interior Exterior good	
44 Description of Environment and Outbuildings The house sits beneath a hill and faces S. It is in the NE part of Pleasant Green. There are 2 wells on the E side of the house. Frame outbuildings are also in this direction.		27 Other Surveys in Which Included		38 Preservation Underway? Yes <input type="checkbox"/> No <input checked="" type="checkbox"/>	
45 Sources of Information History of Cooper County, Johnson, 1919 p. 886-87 Interview with Edna Haynes, 10/80 Interview with Anthony Merrian Schneider, 10/80		46 Prepared by L. Harper J. Higbie J. Shields		39 Endangered? By What? Yes <input type="checkbox"/> No <input checked="" type="checkbox"/>	
		47 Organization Friends of Historic Boonville		40 Visible from Public Road? Yes <input checked="" type="checkbox"/> No <input type="checkbox"/>	
		48 Date 10/80		41 Distance from and Frontage on Road	
		49 Revision Date(s)			


43. (cont.) hogs. Upon his death the property was bought by A. Merriam "Tony" Schneider. The residence is now occupied by his neice, Edna Haynes.





HISTORIC INVENTORY

CP-AS-002-338

1 No CC-106		4 Present Name(s) Erchkle Property		80CP0591	
2 County Cooper		5 Other Name(s) Helms Residence			
3 Location of Negatives Friends of Historic Boonville		16 Thematic Category		28 No of Stories 1	
6 Specific Location NW 1/4 of SW 1/4 of Section 25 T47N, R19W.		17 Date(s) or Period c 1900's		29 Basement? Yes No <input checked="" type="checkbox"/>	
7 City or Town II Rural, Township & Vicinity Pleasant Green Clear Creek		18 Style or Design Vernacular		30 Foundation Material field stone	
8 Site Plan with North Arrow		19 Architect or Engineer		31 Wall Construction timber frame	
		20 Contractor or Builder E. W. Helms		32 Roof Type & Material gable, asphalt sh	
		21 Original Use, if apparent residence		33 No of Bays Front 3 Side 2	
9 Coordinates UTM Lat Long 15/503245/4295235		22 Present Use abandoned		34 Wall Treatment clapboard	
10 Site: <input type="checkbox"/> Building <input checked="" type="checkbox"/> Structure: <input type="checkbox"/> Object: <input type="checkbox"/>		23 Ownership Public <input type="checkbox"/> Private <input checked="" type="checkbox"/>		35 Plan Shape rec	
11 On National Register? Yes <input type="checkbox"/> No <input checked="" type="checkbox"/>		24 Owner's Name & Address, if known H. R. Erchkle RR Pilot Grove, Mo. 65276		36 Changes (Explain in #42) Addition <input type="checkbox"/> Altered <input type="checkbox"/> Moved <input type="checkbox"/>	
12 Is II Eligible? Yes <input checked="" type="checkbox"/> No <input type="checkbox"/>		25 Open to Public? Yes <input type="checkbox"/> No <input checked="" type="checkbox"/>		37 Condition Interior deteriorated Exterior deteriorated	
13 Part of Estab Hist Dist? Yes <input type="checkbox"/> No <input checked="" type="checkbox"/>		26 Local Contact Person or Organization Friends of Historic Boonville		38 Preservation Underway? Yes <input type="checkbox"/> No <input checked="" type="checkbox"/>	
14 District Potent? Yes <input type="checkbox"/> No <input checked="" type="checkbox"/>		27 Other Surveys in Which Included		39 Endangered? By What? Yes <input type="checkbox"/> No <input checked="" type="checkbox"/>	
15 Name of Established District				40 Visible from Public Road? Yes <input checked="" type="checkbox"/> No <input type="checkbox"/>	
42 Further Description of Important Features This small simple structure has clap-boarding over vertical sheathing. Originally a porch covered the S, 2 bay of the front facade; it is now gone. A pent room extends across the rear facade.				41 Distance from and Frontage on Road	
43 History and Significance This dwelling was built by E. W. Helms about 1900. Helms, carried the rural mail out of the Pleasant Green Post Office for approximately 30 years. After his death, the dwelling was used as a tenant house by H.R. Erchkle, who bought the acreage around the dwelling and farmed the ground. The structure has been abandoned for at least the last 25 years.				Photo	
44 Description of Environment and Outbuildings The structure now sits in an open field facing E. It sits close to the road and is in the N part of Pleasant Green. There are no remaining outbuildings.					
45 Sources of Information Standard Atlas of Cooper County, 1915 Interview with Merriam Schneider, 10/80 Interview with Kathryn Cole, 10/80		46 Prepared by J. Higbie L. Harper/J. Shields		47 Organization Friends of Historic Boonville	
		48 Date 10/80		49 Revision Date(s)	



Pilot Grove So. Quad 7.5 USGS






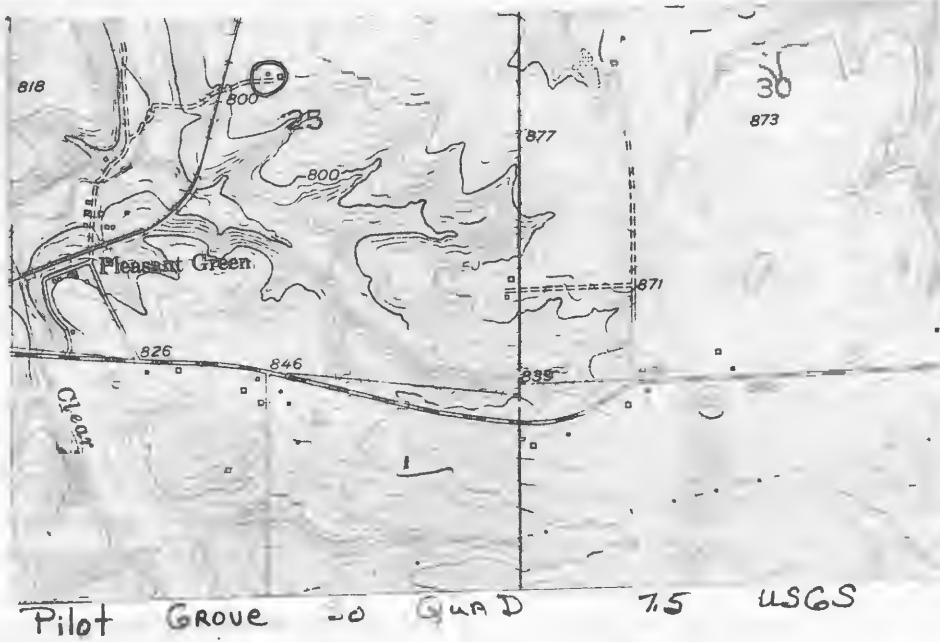
Office of Historic Preservation, P.O. Box 176, Jefferson City, Missouri 65101

HISTORIC INVENTORY

CP AS 002-339
65101

1 ^{N4} CC-107		4 Present Name(s) Schneider Residence		80CP0592	
2 County Cooper		5 Other Name(s)			
3 Location of Negatives Friends of Historic Boonville		Lueneberger, Riggs Property			
6 Specific Location SW 1/4 of NE of Section 25, T47N, R19W.		16 Thematic Category		28 No. of Stories 1 1/2	
7 City or Town If Rural, Township & Vicinity Pleasant Green		17 Date(s) or Period 1876		29 Basement? Yes <input type="checkbox"/> No <input checked="" type="checkbox"/>	
8 Site Plan with North Arrow 		18 Style or Design Vernacular		30 Foundation Material concrete	
9 Coordinates UTM Lat Long 15/503830/4295620		19 Architect or Engineer		31 Wall Construction frame	
10 Site: <input type="checkbox"/> Building: <input checked="" type="checkbox"/> Structure: <input type="checkbox"/> Object: <input type="checkbox"/>		20 Contractor or Builder H. F. Lueneberger		32 Roof Type & Material gable, corr metal	
11 On National Register? Yes <input type="checkbox"/> No <input checked="" type="checkbox"/>		21 Original Use, if apparent residence		33 No. of Bays Front 4 Side 2	
12 Is It Eligible? Yes <input checked="" type="checkbox"/> No <input type="checkbox"/>		22 Present Use residence		34 Wall Treatment composition siding	
13 Part of Estab Hist Dist? Yes <input type="checkbox"/> No <input checked="" type="checkbox"/>		23 Ownership Public <input type="checkbox"/> Private <input checked="" type="checkbox"/>		35 Plan Shape rec	
14 District Potent? Yes <input type="checkbox"/> No <input checked="" type="checkbox"/>		24 Owner's Name & Address, if known Merriam Schneider RR Pilot Grove, Mo. 65276		36 Changes (Explain in #42) Addition <input checked="" type="checkbox"/> Altered <input checked="" type="checkbox"/> Moved <input type="checkbox"/>	
15 Name of Established District		25 Open to Public? Yes <input type="checkbox"/> No <input checked="" type="checkbox"/>		37 Condition Interior Fair Exterior good	
42 Further Description of Important Features The house sits on a raised basement the central section being 1 1/2 stories. Windows in this section are 2-over-2 and trabeated. To the W is a 1 story, pent roofed enclosed porch with 3-over-1 windows. It has an entrance to the S which has a gable cap but no stoop. Another pent roofed room is to the E. It may be part of the oldest section. It has 6-over-6 windows and an E entrance. There is a basement entrance on this E. facade.		26 Local Contact Person or Organization Friends of Historic Boonville		38 Preservation Underway? Yes <input type="checkbox"/> No <input checked="" type="checkbox"/>	
43 History and Significance H.F. Leuneberger built the original part of this dwelling in 1876 on land purchased from W. H. Trigg. In 1884, Leuneberger sold the lands and residence to George P. Riggs. Riggs and his family occupied the residence through the 1940's, when it was purchased by Riggs grandson Merriam Schneider, who continues to live in the dwelling.		27 Other Surveys in Which Included		39 Endangered? By What? Yes <input type="checkbox"/> No <input checked="" type="checkbox"/>	
44 Description of Environment and Outbuildings Sitting at the end of a long lane (1/2 mile), the house is at the top of a ridge. It is NE of Pleasant Green. One must cross the tracks to get to the house. Outbuildings are to the S and SE. A well and concrete patio are immediately to the E.		45 Sources of Information Atlas Map of Cooper County, 1877 Illustrated Historical Atlas of Cooper County, 1897 1874 Map of Cooper County, Mo. Interview with Anthony "Tony" Merriam Schneider, 10/80		40 Visible from Public Road? Yes <input type="checkbox"/> No <input checked="" type="checkbox"/>	
46 Prepared by J. Higbie L. Harper/J. Shields		47 Organization Friends of Historic Boonville		48 Date 10/80 49 Revision Date(s)	

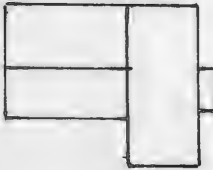
CP AS 002 339



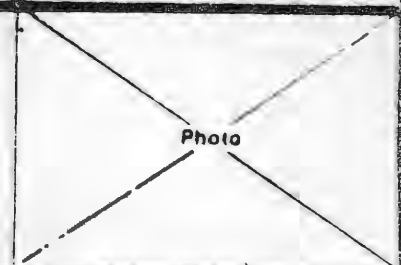


HISTORIC INVENTORY

CP-AS-002-340

1 No CC-84		4 Present Name(s) Wolfe Residence	
2 County Cooper		80CP 0569	
3 Location of Negatives Friends of Historic Boonville			
6 Specific Location NW 1/4 of NE 1/4 of Section 26, T47N, R19W.		5 Other Name(s) Curry Schupp Residence	
7 City or Town If Rural, Township & Vicinity Clear Creek		16 Thematic Category	
		17 Date(s) or Period c 1900	
8 Site Plan with North Arrow 		18 Style or Design Vernacular	
		19 Architect or Engineer	
		20 Contractor or Builder Curry Schupp	
		21 Original Use, if apparent residence	
		22 Present Use residence	
		23 Ownership Public <input type="checkbox"/> Private <input checked="" type="checkbox"/>	
9 Coordinates Lat Long UTM 15/502330/4296140		24 Owner's Name & Address: if known Virgil Wolfe Route 2 Pilot Grove, Mo. 65276	
		25 Open to Public? Yes <input type="checkbox"/> No <input checked="" type="checkbox"/>	
10 Site <input type="checkbox"/> Building <input checked="" type="checkbox"/>		26 Local Contact Person or Organization Friends of Historic Boonville	
11 On National Register? Yes <input type="checkbox"/> No <input checked="" type="checkbox"/>		27 Other Surveys in Which Included	
12 Is It Eligible? Yes <input type="checkbox"/> No <input type="checkbox"/>			
13 Part of Estab Hist Dist? Yes <input type="checkbox"/> No <input checked="" type="checkbox"/>		38 Preservation Underway? Yes <input type="checkbox"/> No <input checked="" type="checkbox"/>	
14 District Potent'l? Yes <input type="checkbox"/> No <input checked="" type="checkbox"/>		39 Endangered? By What? Yes <input type="checkbox"/> No <input checked="" type="checkbox"/>	
15 Name of Established District		40 Visible from Public Road? Yes <input checked="" type="checkbox"/> No <input type="checkbox"/>	
		41 Distance from and Frontage on Road	

42 Further Description of Important Features Alterations to the structure include removing the chimney which flanked the S side of the central hall and the window size of the 2 N bays of the primary facade. These openings retain their trabeated headers. Other windows are 1-over-1 and 2-over-2. A 1 bay porch with square columns caps the entrance. Projecting to the W is a 2 bay ell with a pent room to its S.



43 History and Significance The dwelling was built as the replacement home of Curry Schupp between 1897 and 1909. Schupp purchased his farm in 1880 and resided in a double pen log house which was located 1/2 mile due east of the existing structure. As late as 1925 the farm was still in his name. By 1959, the present owner was in residence.

44 Description of Environment and Outbuildings The house faces E. Outbuildings are to the N.

45 Sources of Information
History of Cooper County, Johnson, 1919, p. 1080-81
Atlas of Cooper County, Mo. 1877
Illustrated Historical Atlas of Cooper County, Mo. 1897
Standard Atlas of Cooper County, 1915
1909, 1925, 1959 Maps of Cooper County, Mo.

46 Prepared by
L. Harper / J. Higbie
47 Organization Friends of
Historic Boonville
48 Date 12/80
49 Revision Date(s)

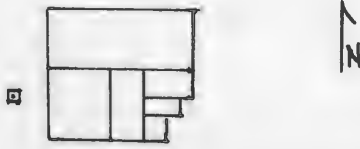
CP AS 002-340



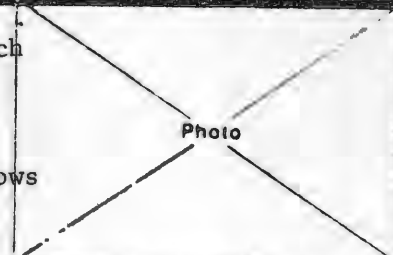


Office of Historic Preservation, P.O. Box 176, Jefferson City, Missouri 65101
HISTORIC INVENTORY

CP-A5-002-341

1 No CC-85		4 Present Name(s) Vollmer Residence		800CP0570	
2 County Cooper		5 Other Name(s) A.F. Gramlich, C. Petty Residence			
3 Location of Negatives Friends of Historic Boonville		6 Specific Location NE 1/4 of NW 1/4 of Section 27, T47N, R19W.			
7 City or Town Clear Creek		16 Thematic Category		28 No of Stories 2	
8 Site Plan with North Arrow		17 Date(s) or Period c1910-15		29 Basement? Yes No X	
		18 Style or Design Vernacular-I House		30 Foundation Material cut stone	
		19 Architect or Engineer		31 Wall Construction frame	
		20 Contractor or Builder		32 Roof Type & Material gable, asphalt sh	
		21 Original Use, if apparent residence		33 No of Bays Front 3 Side 1	
9 Coordinates UTM Lat Long 15/500550/4296640		22 Present Use residence		34 Wall Treatment clapboard	
10 Site Building X Structure Object		23 Ownership Public <input type="checkbox"/> Private <input checked="" type="checkbox"/>		35 Plan Shape L	
11 On National Register? Yes <input type="checkbox"/> No <input checked="" type="checkbox"/>		24 Owner's Name & Address, if known Robert Vollmer RR 2 Pilot Grove, Mo. 65276		36 Changes (Explain in #42) Addition <input checked="" type="checkbox"/> Altered Moved	
12 Is Eligible? Yes <input checked="" type="checkbox"/> No <input type="checkbox"/>		25 Open to Public? Yes <input type="checkbox"/> No <input checked="" type="checkbox"/>		37 Condition Interior Exterior good	
13 Part of Estab Hist Dist? Yes <input type="checkbox"/> No <input checked="" type="checkbox"/>		26 Local Contact Person or Organization Friends of Historic Boonville		38 Preservation Underway? Yes No X	
14 District Potent'l? Yes <input type="checkbox"/> No <input checked="" type="checkbox"/>		27 Other Surveys in Which Included		39 Endangered? By What? Yes No X	
15 Name of Established District				40 Visible from Public Road? Yes <input checked="" type="checkbox"/> No	
				41 Distance from and Frontage on Road	

42 Further Description of Important Features This house illustrates the transition period between the Queen Anne and Bungalow influences. The 1 story porch is accented by molded concrete block piers, battered wood columns, and a denticulated frieze; however the gable peak over the central entrance retains decorative vergeboard and peak details. Two story pilastered corner boards are at each corner of the main block. The trabeated windows are 2-over-2. A 1 story rear ell has several pent additions to the E.

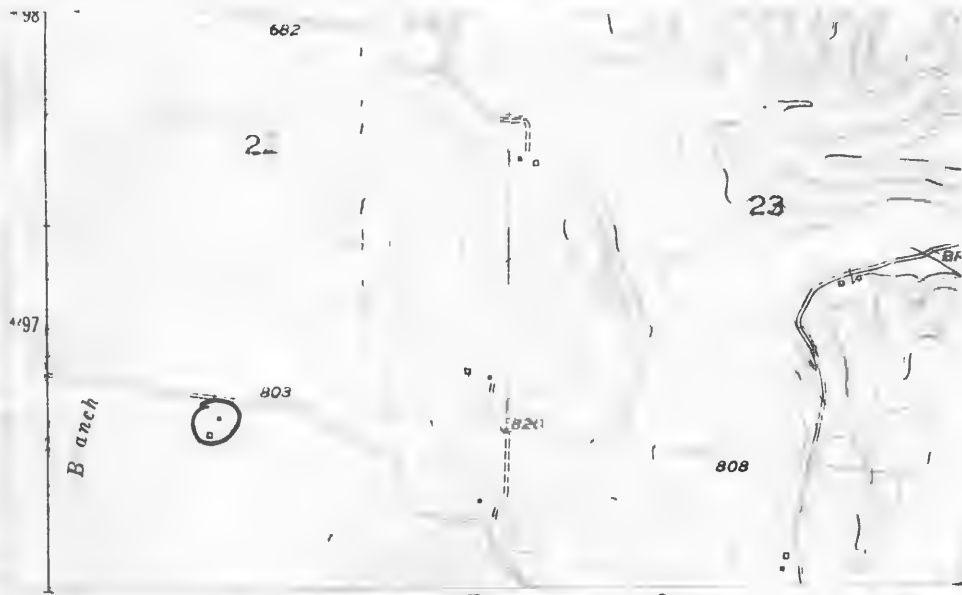


43 History and Significance The structure was probably built for A.F. Gramlich upon the site of the dwelling of Morris Tavener (1874, 1877, 1897). Gramlich purchased the farm in 1908 and remained until after 1925. Oral history relates that a Darby family resided here. By 1959, Charles Petty owned the farm. The present owner obtained his farm residence prior to 1975.

44 Description of Environment and Outbuildings Facing N, the house sits close to the road. To its W is a well and at the SW corner is a gabled cellar house. Other outbuildings are further to the South.

45 Sources of Information
History of Cooper County, Mo. Johnson, 1919, p. 1129-30
Atlas Map of Cooper County, Mo. 1877
Illustrated Historical Atlas of Cooper County, Mo. 1897
Standard Atlas of Cooper County, Mo. 1915 Interview with Vollmer
 1925, 1959, 1975 Maps of Cooper County, Mo. Children, 10/80

46 Prepared by
 L. Harper/J. Higbie
 47 Organization Friends of
 Historic Boonville
 48 Date 12/80
 49 Revision Date(s)



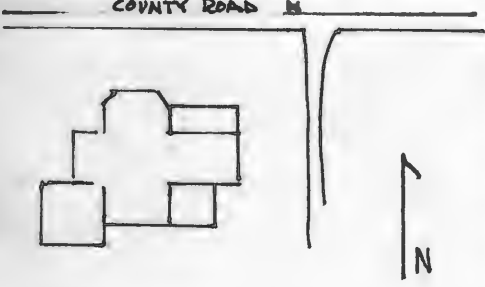
Pilot Grove So Quad 7.5 USGS



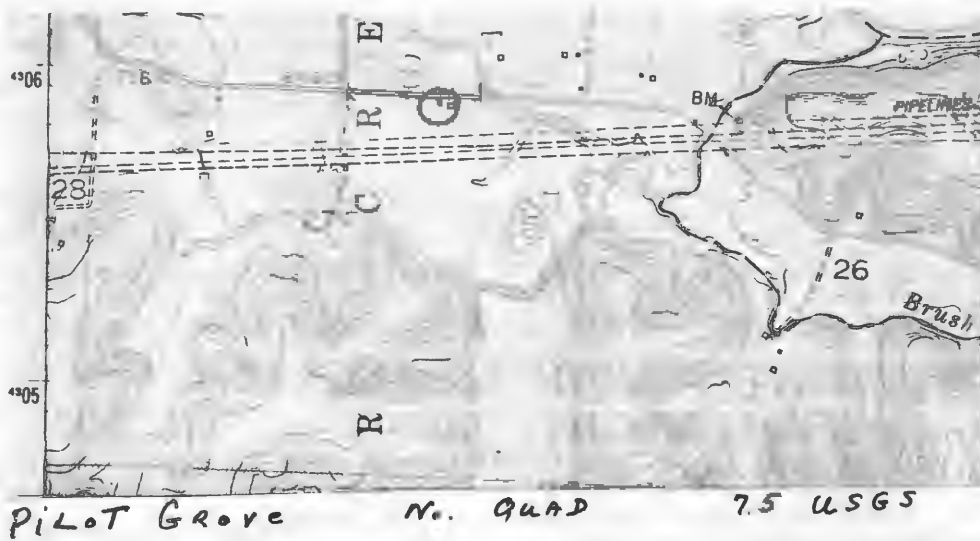


Office of Historic Preservation, P.O. Box 176, Jefferson City, Missouri 65101
HISTORIC INVENTORY

CP-AS-002-342

1 No CC-25		4 Present Name(s) Monk Residence	
2 County Cooper		80CP0513	
3 Location of Negatives Friends of Historic Boonville		5 Other Name(s) Neckerman Family Home	
6 Specific Location SW 1/4 of NE 1/4 of Section 27 T48N, R19W.		16 Thematic Category	
7 City or Town If Rural, Township & Vicinity Clear Creek		17 Date(s) or Period 1900-1910	
8 Site Plan with North Arrow		18 Style or Design Queen Anne	
		19 Architect or Engineer	
		20 Contractor or Builder	
9 Coordinates UTM Lat Long 15/501280/4305880		21 Original Use, if apparent residence	
10 Site: Building <input checked="" type="checkbox"/> Structure: Object <input type="checkbox"/>		22 Present Use residence	
11 On National Register? Yes <input type="checkbox"/> No <input checked="" type="checkbox"/>		23 Ownership Public <input type="checkbox"/> Private <input checked="" type="checkbox"/>	
12 Is It Eligible? Yes <input checked="" type="checkbox"/> No <input type="checkbox"/>		24 Owner's Name & Address, if known Jerry Monk RFD 1 Pilot Grove, Mo. 65276	
13 Part of Estab Hist Dist? Yes <input type="checkbox"/> No <input checked="" type="checkbox"/>		25 Open to Public? Yes <input type="checkbox"/> No <input checked="" type="checkbox"/>	
14 District Potent'l? Yes <input type="checkbox"/> No <input checked="" type="checkbox"/>		26 Local Contact Person or Organization Friends of Historic Boonville	
15 Name of Established District		27 Other Surveys in Which Included	
42 Further Description of Important Features		28 No. of Stories 2	
<p>Ornate cut out brackets accent the front projecting chamfered 2 story bay. The central window is wide and has a stained glass top light. A window to the W has colored border glass. The entrance is afforded protection by a 2 story pent room and patio to its E and a large 1 story new addition to its W. It sits on a concrete block foundation, has a N entrance and a patio to the S.</p>		29 Basement? Yes <input checked="" type="checkbox"/> No <input type="checkbox"/>	
		30 Foundation Material cut stone	
		31 Wall Construction frame	
		32 Roof Type & Material cross gabel, asphalt sh	
		33 No. of Bays Front 3 Side 3	
		34 Wall Treatment clapboard	
		35 Plan Shape irreg	
		36 Changes (Explain in #42) Addition <input checked="" type="checkbox"/> Altered <input checked="" type="checkbox"/> Moved <input type="checkbox"/>	
		37 Condition Interior good Exterior good	
		38 Preservation Underway? Yes <input type="checkbox"/> No <input checked="" type="checkbox"/>	
		39 Endangered? By What? Yes <input type="checkbox"/> No <input checked="" type="checkbox"/>	
		40 Visible from Public Road? Yes <input checked="" type="checkbox"/> No <input type="checkbox"/>	
		41 Distance from and Frontage on Road	
43 History and Significance <p>The residence was probably built for Frank Neckerman, Buffalo Prairie farmer. Subsequent owners have been J.A. Neckerman (1925), and John Neckerman (1959). The present owner, a farmer and a Western District County Court Judge has recently rehabilitated the dwelling.</p>			
44 Description of Environment and Outbuildings <p>The house sits close to County Road HH and faces N. The Lamine River Valley is to the N. Outbuildings are to the E.</p>			
45 Sources of Information <u>Illustrated Historical Atlas of Cooper County, 1897</u> <u>Standard Atlas of Cooper County, Mo. 1915</u> <u>1909, 1925, 1959, 1975, Maps of Cooper County, Mo.</u>		46 Prepared by L. Harper/J. Higbie	
		47 Organization Friends of Historic Boonville	
48 Date 10/80		49 Revision Date(s)	

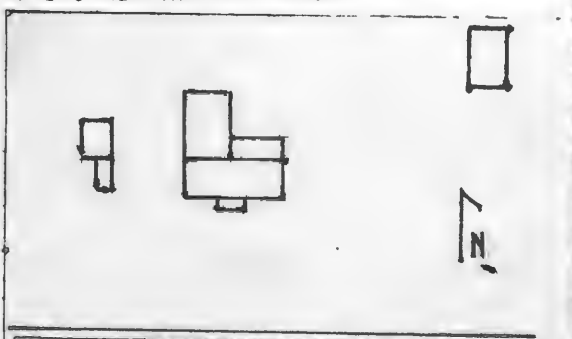
Photo





HISTORIC INVENTORY

CP-AS-002-343

1 No CC-96		4 Present Name(s) Vollmer Property		80CP0581	
2 County Cooper		5 Other Name(s)			
3 Location of Negatives Friends of Historic Boonville		6 Golladay, Rissler Residence			
6 Specific Location NE 1/4 of SE 1/4 of Section 27 T47N, R19W.		16 Thematic Category		28 No. of Stories 1	
7 City or Town Clear Creek		17 Date(s) or Period 1870's		29 Basement? Yes Nox	
8 Site Plan with North Arrow		18 Style or Design Vernacular		30 Foundation Material cut stone	
		19 Architect or Engineer		31 Wall Construction timber frame	
		20 Contractor or Builder		32 Roof Type & Material gable, asphalt sh	
9 Coordinates Lat Long		21 Original Use, if apparent Residence		33 No. of Bays Front 3 Side 3	
15/501360/4295440		22 Present Use hay storage		34 Wall Treatment clapboard	
10 Site: <input type="checkbox"/> Building: <input checked="" type="checkbox"/> Structure: <input type="checkbox"/> Object: <input type="checkbox"/>		23 Ownership Public <input type="checkbox"/> Private: <input checked="" type="checkbox"/>		35 Plan Shape L	
11 On National Register? Yes <input type="checkbox"/> No <input checked="" type="checkbox"/>		24 Owner's Name & Address, if known Robert Vollmer RR Pilot Grove, Mo. 65276		36 Changes (Explain in #42) Addition <input type="checkbox"/> Altered <input checked="" type="checkbox"/> Moved <input type="checkbox"/>	
12 Is it Eligible? Yes <input checked="" type="checkbox"/> No <input type="checkbox"/>		25 Open to Public? Yes <input type="checkbox"/> No <input checked="" type="checkbox"/>		37 Condition Interior deteriorated Exterior poor	
13 Part of Estab. Hist. Dist.? Yes <input type="checkbox"/> No <input checked="" type="checkbox"/>		26 Local Contact Person or Organization Friends of Historic Boonville		38 Preservation Underway? Yes <input type="checkbox"/> No <input checked="" type="checkbox"/>	
14 District Potentially? Yes <input type="checkbox"/> No <input checked="" type="checkbox"/>		27 Other Surveys in Which Included		39 Endangered? By What? Yes <input checked="" type="checkbox"/> No <input type="checkbox"/>	
15 Name of Established District				40 Visible from Public Road? Yes <input checked="" type="checkbox"/> No <input type="checkbox"/>	
				41 Distance from and Frontage on Road	

42 Further Description of Important Features: Chimneys flank the central bay, however a 1 bay porch which once covered this entrance bay is now gone. Most of the trabeated 2-over-2 windows are boarded up. Corner boards with caps and a raking cornice are the major architectural details. To the rear is a 2 bay, gabled ell which has an entrance and transom on both the E and W. A pent room to the rear is gutted and is virtually gone.

Photo

43 History and Significance: This structure belonged to R. J. Golladay through 1880. By 1897, it was the residence of William Rissler, who arrived here from Virginia in 1873. Rissler was at one time the Cooper County Judge from the Western District. By 1916, Bessie Walker, Rissler daughter owned the property and maintained her ownership through 1960, at which time it was purchased by the present owner. The structure has been abandoned about 25 years, however during Mrs. Walker's ownership, it served as a tenant house. (see reverse)

44 Description of Environment and Outbuildings: The house now sits in a cattle lot. It faces S. To its W is a gabled board and batten shed. To its NE is a structure which is now being used for hay storage. It sits on stone piers, is built of timber frame construction, has clapboarding, and is capped by a gable roof with corrugated metal roofing. Its front entrances and the (see reverse)

45 Sources of Information:
History of Cooper County, Johnson, 1919, p. 848-910
Atlas Map of Cooper County, 1877
Illustrated Historical Atlas of Cooper County, Mo. 1897
(see reverse)

46 Prepared by J. Higbie
L. Harper / J. Shields

47 Organization Friends of Historic Boonville

48 Date 49 Revision Date(s)

10/80

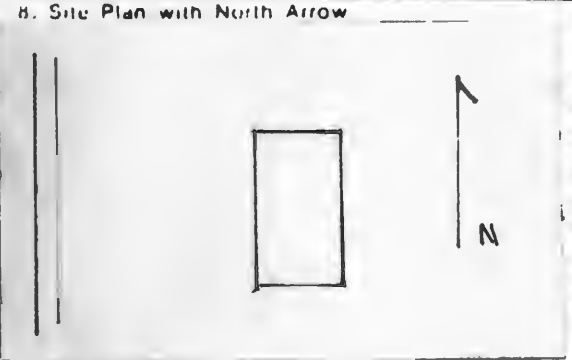
44. (cont.) 3 windows to the E and W have pedemented headers. The structure originally served as a school and its interior still retains fragments of the black board above the beaded wainscotting which runs about the single room.
43. (cont.) The adjoining school house is the original Pleasant Green School House and was moved to this site from about $\frac{1}{2}$ mile down the road in c 1915. At this time another building was constructed closer to the town of Pleasant Green. This structure served the needs of education for area children since before c 1874.
45. (cont.) Standard Atlas of Cooper County, Mo., 1915
 1874, 1909, 1925, 1959, 1975 Maps of Cooper County, Mo.
 Interview with Mrs. Elizabeth Cole, 10/80







HISTORIC INVENTORY

1 No CC-32		4 Present Name(s) Korte Property		80CP0519	
2 County Cooper		5 Other Name(s) Bruce Residence, Old Schler Place "Elk Horn Farm"			
3 Location of Negatives Friends of Historic Boonville		6 Specific Location NW ¼ of NE ¼ of Section 28 T48N, R19W.			
7 City or Town Clear Creek		16 Thematic Category		28 No. of Stories 2	
8. Site Plan with North Arrow		17 Date(s) or Period c 1875		29 Basement? Yes No <input checked="" type="checkbox"/>	
		18 Style or Design Vernacular		30 Foundation Material stone	
		19 Architect or Engineer		31 Wall Construction timber frame	
9 Coordinates Lat Long 15/499480/4306010		20 Contractor or Builder M. A. Bruce		32 Roof Type & Material hip, wood shingles	
10 Site: Building <input checked="" type="checkbox"/> Structure: Object <input checked="" type="checkbox"/>		21 Original Use, if apparent residence		33 No. of Bays Front 3 Side 1	
11 On National Register? Yes <input type="checkbox"/> No <input checked="" type="checkbox"/>		22 Present Use abandoned		34 Wall Treatment clapboard	
12 Is It Eligible? Yes <input checked="" type="checkbox"/> No <input type="checkbox"/>		23 Ownership Public <input type="checkbox"/> Private <input checked="" type="checkbox"/>		35 Plan Shape rec	
13 Part of Estab. Hist. Dist.? Yes <input type="checkbox"/> No <input checked="" type="checkbox"/>		24 Owner's Name & Address, if known Roger Korte		36 Changes (Explain in #42) Addition <input type="checkbox"/> Altered <input checked="" type="checkbox"/> Moved <input type="checkbox"/>	
14 District Potent'l? Yes <input type="checkbox"/> No <input checked="" type="checkbox"/>		25 Open to Public? Yes <input type="checkbox"/> No <input checked="" type="checkbox"/>		37 Condition Interior Exterior <u>deteriorated</u>	
15 Name of Established District		26 Local Contact Person or Organization Friends of Historic Boonville		38 Preservation Underway? Yes <input type="checkbox"/> No <input checked="" type="checkbox"/>	
42 Further Description of Important Features Originally chimneys flanked the central hall of this I house; only the S one remains. An ell to the rear has been razed, as well as the 1st story, 1 bay front portico. Windows are 2-over-2, however most are boarded up.		27 Other Surveys in Which Included		39 Endangered? By What? Yes <input type="checkbox"/> No <input checked="" type="checkbox"/>	
43 History and Significance The structure was constructed by M.A. Bruce of whom nothing is known between 1874 and 1877. By 1897, extending past 1925, the dwelling was the farm residence of C. J. Schler. By 1915, it belonged to L. Wessing but it is doubtful whether he ever lived here. The present owner obtained the property prior to 1975.		40 Visible from Public Road? Yes <input checked="" type="checkbox"/> No <input type="checkbox"/>		41 Distance from and Frontage on Road	
44 Description of Environment and Outbuildings Facing W, the house sits on a ridge and back from the county road. To the N is a gabled garage and a shed. It has a ribbed tin roof and board and batten siding.		45 Sources of Information Atlas Map of Cooper County, Mo. 1877 Illustrated Historical Atlas of Cooper County, Mo. 1897 Standard Atlas of Cooper County, Mo. 1915 1874, 1909, 1925, 1959, 1975 Maps of Cooper County, Mo. Interview with Charles Felton, 10/80		46 Prepared by L. Harper/J. Higbie 47 Organization Friends of Historic Boonville 48 Date 10/80 49 Revision Date(s)	



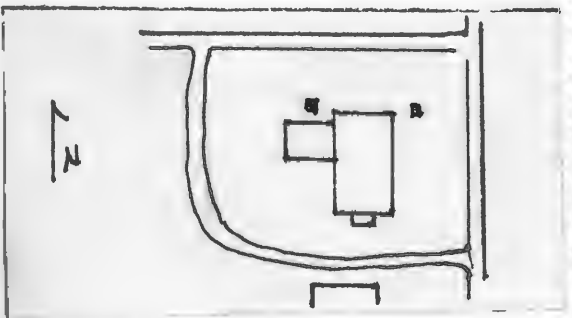
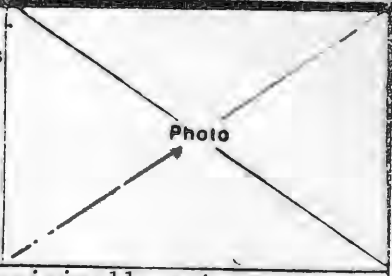
NELSON QUAD 7.5 USGS



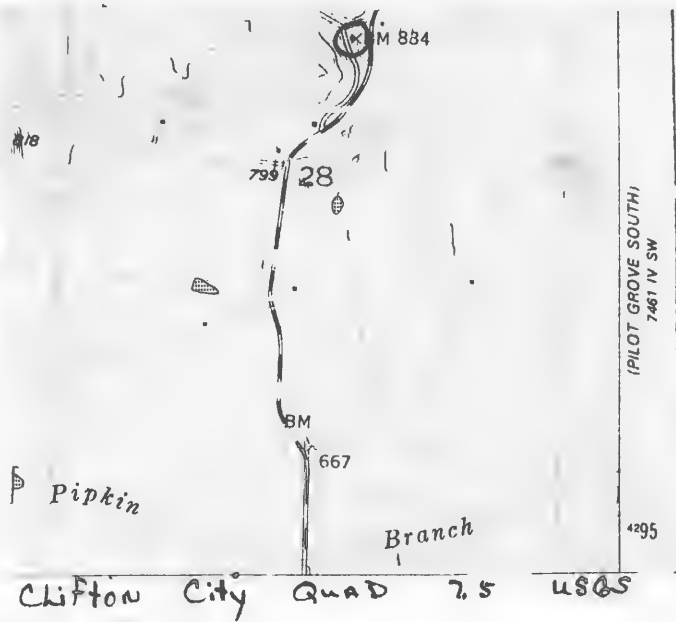


HISTORIC INVENTORY

CP-AS-002-345

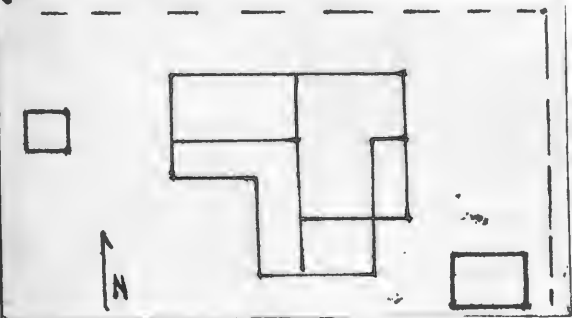
1 No CC-88		4 Present Name(s) Phillips Property		80CP0573	
2 County Cooper		5 Other Name(s) Reinhardt School, Lloyd Residence			
3 Location of Negatives Friends of Historic Boonville		6 Specific Location NW 1/4 of NE 1/4 of Section 28 T47N, R19W.		16 Thematic Category	
7 City or Town Clear Creek		17 Date(s) or Period c1910		28 No. of Stories 1	
8 Site Plan with North Arrow 		18 Style or Design Vernacular		29 Basement? Yes No <input checked="" type="checkbox"/>	
9 Coordinates Lat Long UTM 15/499145/4296510		19 Architect or Engineer		30 Foundation Material poured concrete	
10 Site: Building <input checked="" type="checkbox"/> Structure: Object <input type="checkbox"/>		20 Contractor or Builder		31 Wall Construction frame	
11 On National Register? Yes <input type="checkbox"/> No <input checked="" type="checkbox"/>		21 Original Use, if apparent school		32 Roof Type & Material gable	
12 Is it Eligible? Yes <input checked="" type="checkbox"/> No <input type="checkbox"/>		22 Present Use residence		33 No. of Bays Front 1 Side 3	
13 Part of Estab. Hist. Dist.? Yes <input type="checkbox"/> No <input checked="" type="checkbox"/>		23 Ownership Public <input type="checkbox"/> Private <input checked="" type="checkbox"/>		34 Wall Treatment clapboard	
14 District Potential? Yes <input type="checkbox"/> No <input checked="" type="checkbox"/>		24 Owner's Name & Address, if known S.T. Phillips RR 3 Pilot Grove, Mo. 65276		35 Plan Shape L	
15 Name of Established District		25 Open to Public? Yes <input type="checkbox"/> No <input checked="" type="checkbox"/>		36 Changes (Explain in #42) Addition <input checked="" type="checkbox"/> Altered <input type="checkbox"/> Moved <input type="checkbox"/>	
42 Further Description of Important Features Capped corner boards support a raking cornice. The trabeated windows are 2-over-2. The front entrance now has a pent porch with square wood post and a concrete stoop. A 1 story gabled frame room has been added to the W. The interior has been altered and modernized into living quarters.		26 Local Contact Person or Organization Friends of Historic Boonville		37 Condition Interior good Exterior good	
43 History and Significance This structure was once the Reinhardt School, and originally sat across the road. School was held here until the 1930's. It was vacant for a long period when in the late 1940's it was bought by J.C. Lloyd and moved to its present site. In 1977, it was purchased by S. T. Phillips who has just recently remodeled the structure for his residence making it into the proverbial little red school house.		27 Other Surveys in Which Included		38 Preservation Underway? Yes <input type="checkbox"/> No <input checked="" type="checkbox"/>	
44 Description of Environment and Outbuildings County Road N is to the E. The house sits at the SW corner of it and a graveled county road and faces S. A well is at the NE and NW corners. To the S is a new frame 2 car garage.		46 Prepared by J. Higbie L. Harper/J. Shields		39 Endangered? By What? Yes <input type="checkbox"/> No <input checked="" type="checkbox"/>	
45 Sources of Information Illustrated Historical Atlas of Cooper County, 1897 Standard Atlas of Cooper County, Mo. 1915 1925, 1959, 1975 Maps of Cooper County, Mo. Interview with M.M. Cooper, 10/80 Interview with S. T. Phillips, 10/80		47 Organization Friends of Historic Boonville		40 Visible from Public Road? Yes <input checked="" type="checkbox"/> No <input type="checkbox"/>	
		48 Date 10/80		41 Distance from and Frontage on Road	
		49 Revision Date(s)		Photo 	


CP-AS 002 345





HISTORIC INVENTORY

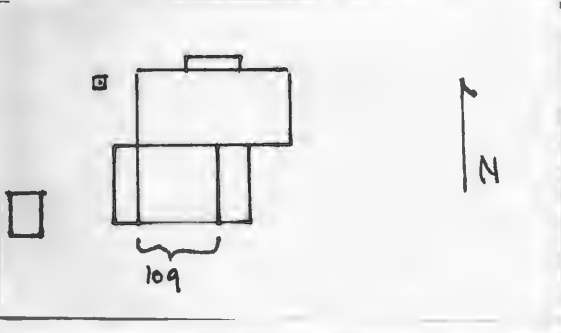

1 No CC-89		4 Present Name(s) Schibi Property		80CP0574	
2 County Cooper		5 Other Name(s) Schibi Family Home			
3 Location of Negatives Friends of Historic Boonville					
6 Specific Location SE 1/4 of SW 1/4 of Section 28 T47N, R19W.		16 Thematic Category		28 No of Stories 2	
7 City or Town If Rural, Township & Vicinity Clear Creek		17 Date(s) or Period c1910		29 Basement? Yes No X	
8 Site Plan with North Arrow		18 Style or Design Vernacular		30 Foundation Material poured concrete	
		19 Architect or Engineer		31 Wall Construction frame	
		20 Contractor or Builder		32 Roof Type & Material cross gable, asphalt sh	
9 Coordinates UTM Lat Long 15/498675/4295605		21 Original Use, if apparent residence		33 No of Bays Front 3 Side 3	
10 Site: Building X Structure: Object: I		22 Present Use residence		34 Wall Treatment clapboard	
11 On National Register? Yes I No X		23 Ownership Public I Private X		35 Plan Shape Irreg	
12 Is It Eligible? Yes I No I		24 Owner's Name & Address, if known Edgar Schibi RR 3 Pilot Grove, Mo. 65276		36 Changes (Explain in #42) Addition X Altered Moved I	
13 Part of Estab Hist Dist? Yes I No X		25 Open to Public? Yes I No X		37 Condition Interior Exterior good	
14 District Potent? Yes I No X		26 Local Contact Person or Organization Friends of Historic Boonville		38 Preservation Underway? Yes No X	
15 Name of Established District		27 Other Surveys in Which Included		39 Endangered? By What? Yes No X	
42 Further Description of Important Features Capped cornerboards support a wide cornice which rakes at the gable ends. A 1 story front porch at the SE corner has doric wood columns and affords protection to the entrance. Windows have shutters. They are trabeated and 1-over-1. To the rear (W) of the L-shaped main block is a 1 story gabled ell and an L-shaped pent room. To the S is a 1 story gable addition.		40 Visible from Public Road? Yes X No		41 Distance from and Frontage on Road	
43 History and Significance This structure replaced an earlier dwelling built by John O'Bannon. J.H. Schibi purchased the property c 1910 and by 1915 this residence had been constructed. In the 1940's, the residence and farm lands were inherited by his son, Edgar, the present owner. Since the early 1970's the structure has served as rental property.		Photo			
44 Description of Environment and Outbuildings The house sits W of County Road N about .2 of a mile. At the SE corner is a carport. Other farm outbuildings are to the SW. The house has a white fenced yard and faces E.		45 Sources of Information 1909, 1925, 1959, 1975 Maps of Cooper County, Mo. Standard Atlas of Cooper County, Mo. 1915 Interview with M.M. Cooper, 10/80			
46 Prepared by J. Higbie L. Harper / J. Shields		47 Organization Friends of Historic Boonville			
48 Date 10/80		49 Revision Date(s)			






Office of Historic Preservation, P.O. Box 176, Jefferson City, Missouri 65101
HISTORIC INVENTORY

CP-AS-002-347

1 No CC-11		4 Present Name(s) Gramlich Property	
2 County Cooper		80CP0499	
3 Location of Negatives Friends of Historic Boonville		5 Other Name(s) Oster Residence, "Old Gramlich Place"	
6 Specific Location NE 1/4 of NE 1/4 of Section 29, T47N, R19W.		16 Thematic Category	
7 City or Town If Rural, Township & Vicinity Clear Creek		17 Date(s) or Period c 1850's, c 1890's	
8 Site Plan with North Arrow		18 Style or Design Vernacular	
		19 Architect or Engineer	
		20 Contractor or Builder	
9 Coordinates UTM Lat Long 15/498100/4296930		21 Original Use, if apparent residence	
10 Site Structure Building Object		22 Present Use abandoned	
11 On National Register? Yes <input type="checkbox"/> No <input checked="" type="checkbox"/>		23 Ownership Public <input type="checkbox"/> Private <input checked="" type="checkbox"/>	
12 Is It Eligible? Yes <input checked="" type="checkbox"/> No <input type="checkbox"/>		24 Owner's Name & Address, if known Ernest Gramlich RR Pilot Grove, Mo. 65276	
13 Part of Estab Hist Dist? Yes <input type="checkbox"/> No <input checked="" type="checkbox"/>		25 Open to Public? Yes <input type="checkbox"/> No <input checked="" type="checkbox"/>	
14 District Potent'l? Yes <input type="checkbox"/> No <input checked="" type="checkbox"/>		26 Local Contact Person or Organization Friends of Historic Boonville	
15 Name of Established District		27 Other Surveys in Which Included	
42 Further Description of Important Features A 16'6" X 17'6" log section which is now a rear ell is the original section. It is 1 1/2 story and sits over a field stone cellar. Windows are 6-over-6, there is a boxed stair in its SW corner, and there is a pressed tin ceiling. Walnut clapboarding covers the logs and their dovetail notching. A drip course accents the roof. Mill work is plain. On its W is a pent roofed room which sits on stone piers, is frame, and has a corrugated roof. A pent porch is on the E. A turn of the century front block has (see reverse)			
43 History and Significance The structure does not appear on the 1874 Atlas when the land was owned by F.M. Adams, but this does not preclude its being built at the earlier architectural date. In 1877 C.H. Oster was in residence but nothing is known about him. In c. 1884, it became the residence of Frank Gramlich Sr., who remained here until after 1925. By 1959 it belonged to Ernest Gramlich the present owner.			
44 Description of Environment and Outbuildings Sitting at the end of a long lane, 1/2 mile S of the gravel road, the house faces N. To the E is a well and a gabled frame shed. Approximately 150' to the S is a log crib. It sits on stone piers and is in extremely deteriorated condition.			
45 Sources of Information Atlas Map of Cooper County, Mo., 1877 Illustrated Historical Atlas of Cooper County, Mo., 1897 Standard Atlas of Cooper County, Mo., 1915 1874, 1925 1959, 1975 Maps of Cooper County, Mo.		46 Prepared by L. Harper / J. Higbie	
		47 Organization Friends of Historic Boonville	
		48 Date 10/80	
		49 Revision Date(s)	

42. (cont.) chimneys flanking the central hall and follows the I house plan. A 1 story Eastlake porch caps the entrance windows are 2-over-2. A narrow boxed eave and a raking cornice set off the gable roof. The front block sits on a cut stone foundation.










HISTORIC INVENTORY

1 No CC-115		4 Present Name(s) Schupp Property		80CP0600	
2 County Cooper		5 Other Name(s)			
3 Location of Negatives Friends of Historic Boonville		Edmonston, Schupp Residence			
6 Specific Location NE $\frac{1}{4}$ of NW $\frac{1}{4}$ of Section 29 T47N, R18W.		16 Thematic Category		28 No of Stories 1 $\frac{1}{2}$	
7 City or Town II Rural, Township & Vicinity Clear Creek		17 Date(s) or Period c 1909		29 Basement? Yes No <input checked="" type="checkbox"/>	
8 Site Plan with North Arrow 		18 Style or Design Vernacular with Queen Anne Affinities		30 Foundation Material poured concrete	
		19 Architect or Engineer		31 Wall Construction frame	
		20 Contractor or Builder O.F. Edmonston		32 Roof Type & Material cross gable, asphalt sh	
		21 Original Use, if apparent residence		33 No of Bays Front 3 Side 3	
		22 Present Use abandoned		34 Wall Treatment clapboard asphalt sh	
		23 Ownership Public <input type="checkbox"/> Private <input checked="" type="checkbox"/>		35 Plan Shape irreg	
		24 Owner's Name & Address, if known Walter Schupp RR Pilot Grove, Mo. 65276		36 Changes (Explain in #42) Addition <input type="checkbox"/> Altered <input checked="" type="checkbox"/> Moved <input type="checkbox"/>	
9 Coordinates UTM Lat Long 15/506970/4296230		25 Open to Public? Yes <input type="checkbox"/> No <input checked="" type="checkbox"/>		37 Condition Interior deteriorated Exterior poor	
10 Site I I Building <input checked="" type="checkbox"/> Structure I I Object I I		26 Local Contact Person or Organization Friends of Historic Boonville		38 Preservation Underway? Yes No <input checked="" type="checkbox"/>	
11 On National Register? Yes <input type="checkbox"/> No <input checked="" type="checkbox"/>		27 Other Surveys in Which Included		39 Endangered? By What? Yes <input checked="" type="checkbox"/> No	
12 Is II Eligible? Yes <input checked="" type="checkbox"/> No <input type="checkbox"/>				40 Visible from Public Road? Yes <input checked="" type="checkbox"/> No	
13 Part of Estab Hist Dist? Yes <input type="checkbox"/> No <input checked="" type="checkbox"/>				41 Distance from and Frontage on Road	
14 District Potent'l? Yes <input type="checkbox"/> No <input checked="" type="checkbox"/>					
15 Name of Established District					

42 Further Description of Important Features Some of the 1-over-1, trabeated windows are paired. The projecting front bay is chamfered at the 1st story level and has spindle brackets. At the NW corner is a pent porch over the primary entrance. A pent dormer is to the W and a hip dormer is to the S. To the S of the main T-shaped block is a 1 story gable ell and pent room.

Photo

43 History and Significance This dwelling was built by O.F. Edmonston to replace and earlier structure that his father, T. B. Edmonston had resided in. T. B. Edmonston had purchased the land from P.G. Walker, and for a number of years a dispute as to whether Walker had indeed actually owned the land raged. Upon O.F.'s death in c 1924, the land & dwelling were purchased by George Schupp, a large land holder, at a bank foreclosure sale and the dispute (see rev.)

44 Description of Environment and Outbuildings The house sits at the end of a long lane to the E of State Road 135. It faces N. Outbuildings are to the S.

45 Sources of Information

History of Cooper County, Mo. 1919, Johnson, p.973
Atlas Map of Cooper County, Mo., 1877

(see reverse)

46 Prepared by J. Higbie
L. Harper/J. Shields

47 Organization Friends of
Historic Boonville

48 Date 10/80 49 Revision Date(s)

43. (cont.) settled. George Schupp did not reside in the dwelling, but a son Arthur made the structure his residence. Arthur's son Walter followed the family ownership and purchased the property in the mid 1950's.
45. (cont.) Illustrated Historical Atlas of Cooper County, Mo., 1897
Standard Atlas of Cooper County, Mo., 1915
1874, 1909, 1925, 1959 Maps of Cooper County, Mo.
Maurice Phillips, Oral History, 10/80



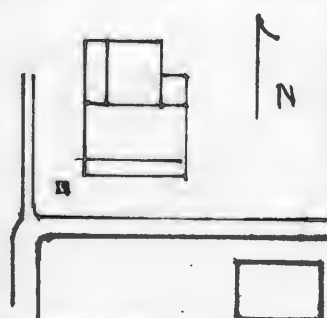
PILOT GROVE SO. QUAD 7.5 USGS

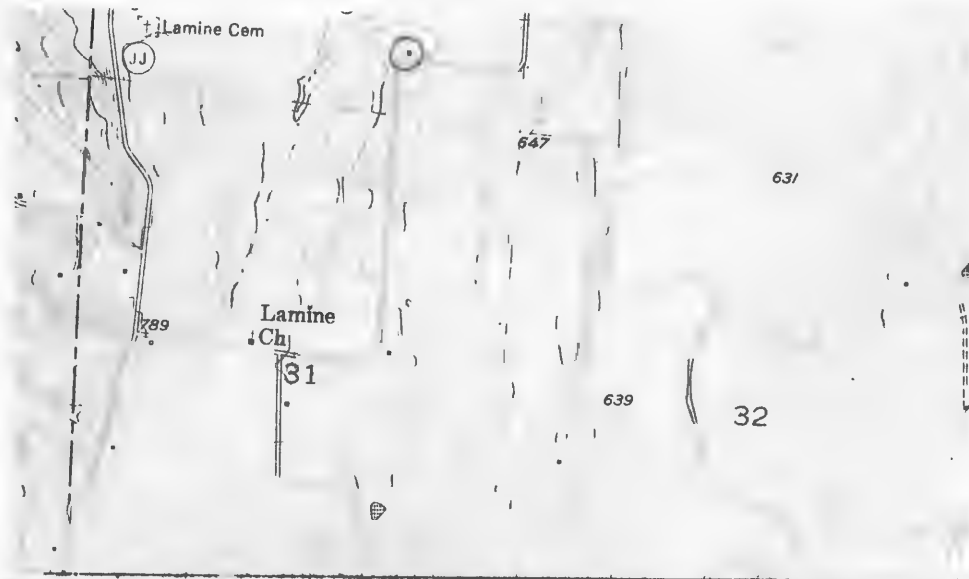




Office of Historic Preservation, P.O. Box 176, Jefferson City, Missouri 65101
HISTORIC INVENTORY

CP-AS-002-349

1 No CC-7		4 Present Name(s) Deuschle Residence	
2 County Cooper		5 Other Name(s) 80CP0495	
3 Location of Negatives Friends of Historic Boonville		6 Specific Location Retherford Residence	
7 City or Town Clear Creek		16 Thematic Category	
8 Site Plan with North Arrow 		17 Date(s) or Period 1934-35	
9 Coordinates Lat Long 15/496265/4295760		18 Style or Design A type	
10 Site Structure Object Building X		19 Architect or Engineer Laben Retherford (carpenter)	
11 On National Register? Yes <input type="checkbox"/> No <input checked="" type="checkbox"/>		20 Contractor or Builder Laben Retherford (carpenter)	
12 Is It Eligible? Yes <input type="checkbox"/> No <input checked="" type="checkbox"/>		21 Original Use, if apparent residence	
13 Part of Estab. Hist. Dist.? Yes <input type="checkbox"/> No <input checked="" type="checkbox"/>		22 Present Use residence	
14 District Potenti'l? Yes <input type="checkbox"/> No <input checked="" type="checkbox"/>		23 Ownership Public <input type="checkbox"/> Private <input checked="" type="checkbox"/>	
15 Name of Established District		24 Owner's Name & Address if known Stanley Dueschle RFD 1 Pilot Grove, Mo. 65276	
42 Further Description of Important Features This late example of the simple A type exemplifies to longevity of the style. The W door has been closed. A pent porch extends across the S facade. Windows are 1-over-1 and most are shuttered. The gabled ell has a pent porch on its W facade.		25 Open to Public? Yes <input type="checkbox"/> No <input checked="" type="checkbox"/>	
43 History and Significance Oral history with owner relates that the dwelling was constructed by Laben Retherford for his residence. Subsequent owners have been: Wallace Retherford who both lived in the structure and later rented it out; Vern Decker, 1964. The present owners have been in residence since 1968.		26 Local Contact Person or Organization Friends of Historic Boonville	
44 Description of Environment and Outbuildings The house sits on an embankment and faces S towards the Lamine River and its valley. A barn is across the road to the S. To the N is a board and batten shed and a new pole barn.		27 Other Surveys in Which Included	
45 Sources of Information Interview with Mrs. Stanley Dueschle, 10/80		28 No. of Stories 1	
		29 Basement? Yes <input type="checkbox"/> No <input checked="" type="checkbox"/>	
		30 Foundation Material poured concrete	
		31 Wall Construction frame	
		32 Roof Type & Material gable, corr. metal	
		33 No. of Bays Front 3 Side 4	
		34 Wall Treatment clapboard	
		35 Plan Shape rec	
		36 Changes (Explain in #42) Addition <input checked="" type="checkbox"/> Altered <input checked="" type="checkbox"/> Moved <input type="checkbox"/>	
		37 Condition Interior <input type="checkbox"/> Exterior <input checked="" type="checkbox"/> good	
		38 Preservation Underway? Yes <input type="checkbox"/> No <input checked="" type="checkbox"/>	
		39 Endangered? By What? Yes <input type="checkbox"/> No <input checked="" type="checkbox"/>	
		40 Visible from Public Road? Yes <input checked="" type="checkbox"/> No <input type="checkbox"/>	
		41 Distance from and Frontage on Road	
		Photo	
		46 Prepared by L. Harper/J. Higbie	
		47 Organization Friends of Historic Boonville	
		48 Date 10/80	
		49 Revision Date(s)	

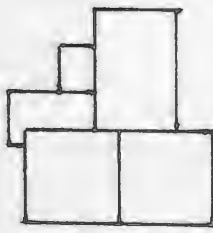


CLIFTON CITY QUAD 7.5 USGS





HISTORIC INVENTORY

1 No CC-112		4 Present Name(s) Bergman Property		80CP0597	
2 County Cooper		5 Other Name(s)			
3 Location of Negatives Friends of Historic Boonville		Woolery, Brownfield Residence			
6 Specific Location SW 1/4 of NE 1/4 of Section 30 T47N, R18W.		16 Thematic Category		28 No. of Stories 1 1/2	
7 City or Town If Rural, Township & Vicinity Clear Creek		17 Date(s) or Period c 1874		29 Basement? Yes No X	
8 Site Plan with North Arrow		18 Style or Design Vernacular		30 Foundation Material stone	
		19 Architect or Engineer		31 Wall Construction timber frame & frame	
		20 Contractor or Builder J. T. Woolery		32 Roof Type & Material gable, corr. metal	
9 Coordinates UTM Lat Long 15/504965/4295700		21 Original Use, if apparent residence		33 No. of Bays Front 3 Side 1	
10 Site Building Structure Object Building X		22 Present Use hay storage		34 Wall Treatment clapboard	
11 On National Register? Yes No X		23 Ownership Public Private X		35 Plan Shape L	
12 Is Eligible? Yes No X		24 Owner's Name & Address, if known Clarence Bergman RR Pilot Grove, Mo. 65276		36 Changes (Explain in #42) Addition Altered Moved X X	
13 Part of Estab. Hist. Dist? Yes No X		25 Open to Public? Yes No X		37 Condition Interior deteriorated Exterior deteriorated	
14 District Potent? Yes No X		26 Local Contact Person or Organization Friends of Historic Boonville		38 Preservation Underway? Yes No X	
15 Name of Established District		27 Other Surveys in Which Included		39 Endangered? By What? Yes No X	
				40 Visible from Public Road? Yes No X	
				41 Distance from and Frontage on Road	

42 Further Description of Important Features Built in 2 sections, the house is now in extremely deteriorated condition. Each section has an entrance. Most of the 2-over-2 windows are gone. The W section has a boxed stair in its SE corner and has some beaded wainscotting. To the rear is a 1 story ell, a pent roof addition and a pent porch.

Photo

43 History and Significance This structure was built by J.T. Woolery for his family residence. Upon Woolery moving into the town of Pleasant Green in 1924, the dwelling and farm was purchased by his daughter and son-in-law, Elmer Brownfield. In the 1940's, the property was purchased by John Freiss, who resided elsewhere. The present owner obtained the property in the 1960's. The structure has been used as storage since Brownfield's departure.

44 Description of Environment and Outbuildings To the NW of the house which now sits in the middle of an open field, facing S is a cellar house. It has a gable roof and board and batten siding. A barn is to the SW. The house sits .7 of a mile N of State Road 135 (County Road E).

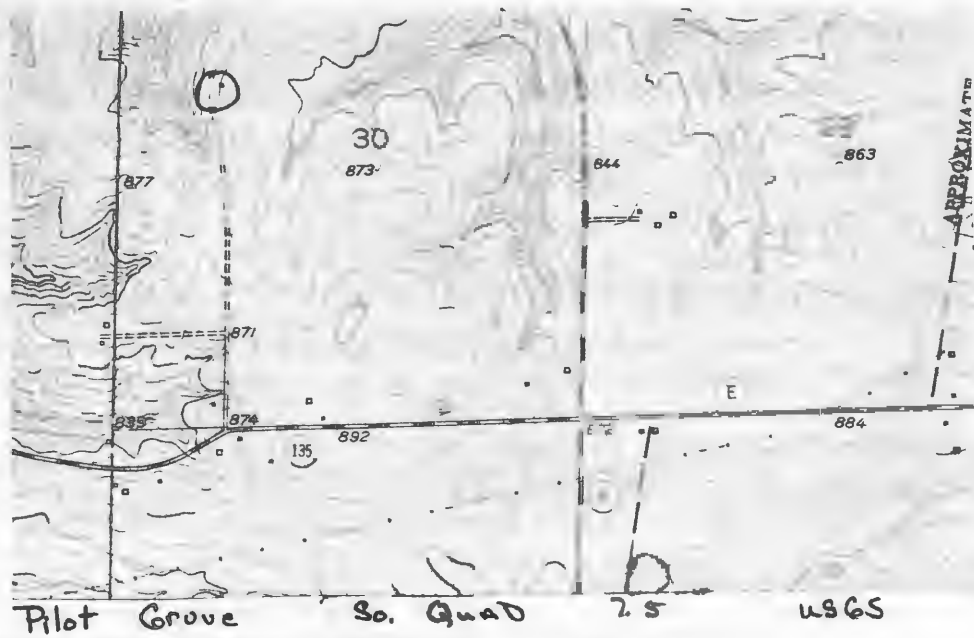
45 Sources of Information
Atlas Map of Cooper County, Mo. 1877
Illustrated Historical Atlas of Cooper County, Mo. 1897
Standard Atlas of Cooper County, Mo. 1915
1925, 1959, 1975 Maps of Cooper County, Mo.
Interview with Clarence Bergman, 10/80

46 Prepared by J. Higbie
L. Harper/J. Shields

47 Organization Friends of
Historic Boonville

48 Date 49 Revision Date(s)

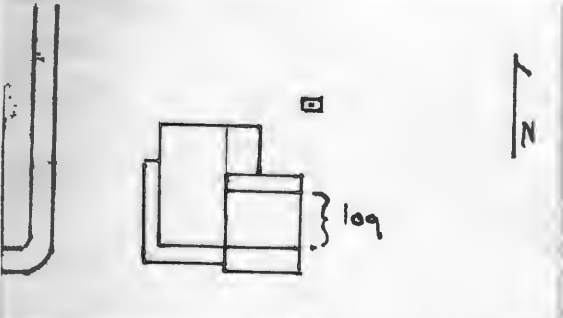
10/80






Office of Historic Preservation, P.O. Box 176, Jefferson City, Missouri 65101
HISTORIC INVENTORY

CP-AS-002-351

1 No CC-6		4 Present Name(s) Bidstrip Property	
2 County Cooper		80CP0494	
3 Location of Negatives Friends of Historic Boonville		5 Other Name(s) Bidstrip Family Residence "East View Farm"	
6 Specific Location SE ¼ of NE ¼ of Section 31, T47N, R19W.		16 Thematic Category	
7 City or Town If Rural, Township & Vicinity Clear Creek		17 Date(s) or Period c 1875	
8 Site Plan with North Arrow		18 Style or Design Vernacular	
		19 Architect or Engineer	
		20 Contractor or Builder	
		21 Original Use, if apparent residence	
		22 Present Use abandoned	
9 Coordinates UTM Lat Long 15/496225/4294800		23 Ownership Public <input type="checkbox"/> Private <input checked="" type="checkbox"/>	
10 Site <input checked="" type="checkbox"/> Building <input checked="" type="checkbox"/> Structure <input type="checkbox"/> Object <input type="checkbox"/>		24 Owner's Name & Address, if known June Bidstrip California, Mo.	
11 On National Register? Yes <input type="checkbox"/> No <input checked="" type="checkbox"/>		25 Open to Public? Yes <input type="checkbox"/> No <input checked="" type="checkbox"/>	
12 Is It Eligible? Yes <input checked="" type="checkbox"/> No <input type="checkbox"/>		26 Local Contact Person or Organization Friends of Historic Boonville	
13 Part of Estab Hist Dist? Yes <input type="checkbox"/> No <input checked="" type="checkbox"/>		27 Other Surveys in Which Included	
14 District Potent? Yes <input type="checkbox"/> No <input checked="" type="checkbox"/>		28 No of Stories 1½	
15 Name of Established District		29 Basement? Yes <input type="checkbox"/> No <input checked="" type="checkbox"/>	
<p>42 Further Description of Important Features A gable wall dorner with a diamond shaped window accents the front facade. Square posts support a 1 story porch which craps around the SW corner of the house and caps an entrance on the S and one on the W. Both doors have transoms and pedemented headers, as do the 2-over-2 windows. to the E is a pent section built as a part of the front, turn of the century portion. At the SE corner is a 1½ story gabled ell which is the original part of the house. It is log, measures approximately 16'6" X 18', and has a large (see reverse)</p>		30 Foundation Material stone	
		31 Wall Construction log, frame	
		32 Roof Type & Material gable, asphalt sh	
		33 No of Bays Front 3 Side 2	
<p>43 History and Significance The structure was the residence of C.E. Bidstrip in 1877 and has continued in the family name to the present day. Unfortunately nothing of any relevance could be found in any of the Bidstrip family residents.</p>		34 Wall Treatment clapboard	
		35 Plan Shape irreg	
		36 Changes (Explain in #42) Addition <input type="checkbox"/> Altered <input checked="" type="checkbox"/> Moved <input type="checkbox"/>	
		37 Condition Interior fair Exterior fair	
<p>44 Description of Environment and Outbuildings Facing W and setting in a fenced yard, the house has 2 large barns to the E and SE. Two smaller frame outbuildings to the NE have gable roofs. Directly behind the house is a well and a windmill.</p>		38 Preservation Underway? Yes <input type="checkbox"/> No <input checked="" type="checkbox"/>	
		39 Endangered? By What? Yes <input checked="" type="checkbox"/> No <input type="checkbox"/>	
		40 Visible from Public Road? Yes <input checked="" type="checkbox"/> No <input type="checkbox"/>	
		41 Distance from and Frontage on Road	
45 Sources of Information Altas of Cooper County, Mo., 1877 Illustrated Historical Altas of Cooper County, Mo., 1897 Standard Altas of Cooper County, Mo., 1915 1874, 1925, 1959, 1975 Maps of Cooper County, Mo.		46 Prepared by L. Harper/J. Higbie	
		47 Organization Friends of Historic Boonville	
		48 Date 10/80	
		49 Revision Date(s)	

Photo

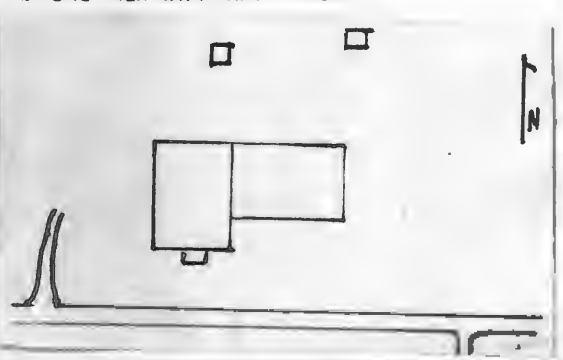

42. (cont.) end brick fireplace. A later addition on a concrete foundation is to its S. Millwork in the rear ell is plain; the front section has Eastlake millwork. Interior doors have transoms and there is some wood graining. A central hall has ornate stair with a square oak newel. It leads to the half story of the log section.





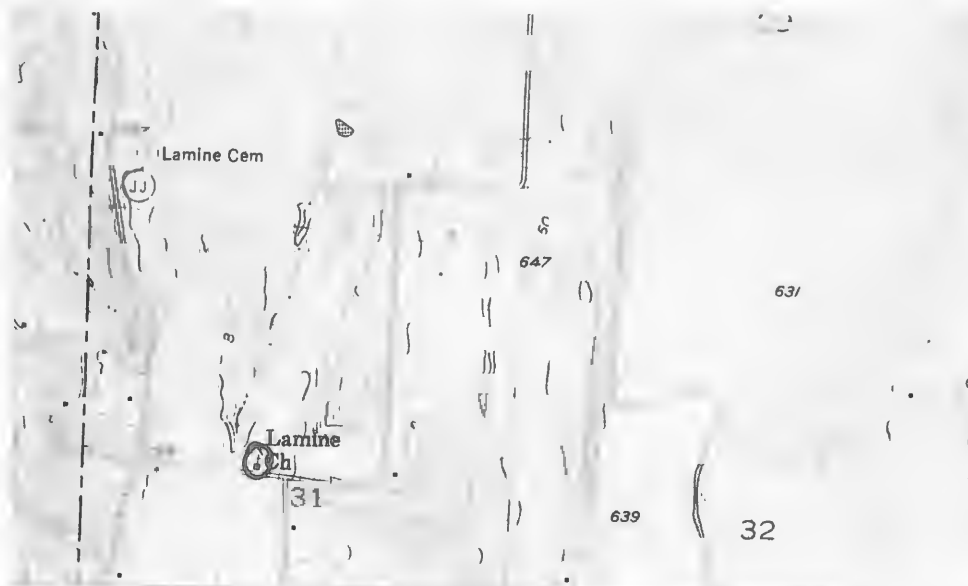
HISTORIC INVENTORY

CP-AS-002-352

1. No CC-2		4. Present Name(s) Lamine Baptist Church		80CP0470	
2. County Cooper		5. Other Name(s)			
3. Location of Negatives Friends of Historic Boonville		16. Thematic Category		28. No. of Stories 1	
6. Specific Location SE 1/4 of NW 1/4 of Section 31, T47N, R19W.		17. Date(s) or Period c 1880's		29. Basement? Yes No x	
7. City or Town If Rural, Township & Vicinity Clear Creek		18. Style or Design Vernacular		30. Foundation Material stone piers, con blk.sk	
8. Site Plan with North Arrow		19. Architect or Engineer		31. Wall Construction frame	
		20. Contractor or Builder		32. Roof Type & Material gable asphalt sh	
		21. Original Use, if apparent church		33. No. of Bays Front 1 Side 3	
9. Coordinates UTM Lat Long 15/495785/5294830		22. Present Use church		34. Wall Treatment vinyl siding	
10. Site If Building x Structure If Object 11		23. Ownership Public 11 Private x1		35. Plan Shape rec	
11. On National Register? Yes 11 No 1x		24. Owner's Name & Address, if known Lamine Baptist Church % Rev. Henry Harris 30001 Meadow Wood Dr. Sedalia, Mo.		36. Changes (Explain in #42) Addition x Altered x Moved 1	
12. Is It Eligible? Yes 1x No 11		25. Open to Public? restricted Yes 1x No 11		37. Condition Interior good Exterior good	
13. Part of Estab Hist Dist? Yes 11 No 1x		26. Local Contact Person or Organization Friends of Historic Boonville		38. Preservation Underway? Yes No x	
14. District Potent'l? Yes 11 No 1x		27. Other Surveys in Which Included		39. Endangered? By What? Yes No x	
15. Name of Established District				40. Visible from Public Road? Yes x No	
42. Further Description of Important Features				41. Distance from and Frontage on Road	
<p>A gabled 1 bay proch supported by square posts covers the double leaf entrance. Windows to the W are 1-over-1. There is a single leaf entrance to the rear (N). To the E is a new 1 story frame addition. It sits on a concrete foundation and has 4 rooms and a wide entrance hall. The S entrance has a concrete ramp. It joins the sanctuary by large folding doors. There is a center aisle and a raised N end platform in the original section. Its millwork is trabeated and beaded wainscotting extends around the room. (see reverse)</p>					
43. History and Significance		<p>The congregation was organized in 1871 and the church building was constructed in 1880 or shortly thereafter. Note: The 1874 and 1877 plats show a school at this location in 1877.</p>			
44. Description of Environment and Outbuildings		<p>The church sits close to the road and faces S. A well is at the SE corner. Two outhouses are to the rear.</p>			
45. Sources of Information		46. Prepared by		47. Organization	
<p>Atlas Map of Cooper County, Mo., 1877 "Renovated Homestead Nears Sesquicentennial" Boonville Daily News, July 28, 1967 p.2</p>		L. Harper/J. Higbie		Friends of Historic Boonville	
		48. Date		49. Revision Date(s)	
		10/80			

42. (cont.) The ceiling has a gambrel shape.

CP-AS-002-352



CLIFTON CITY QUAD 7.5 U.S.G.S

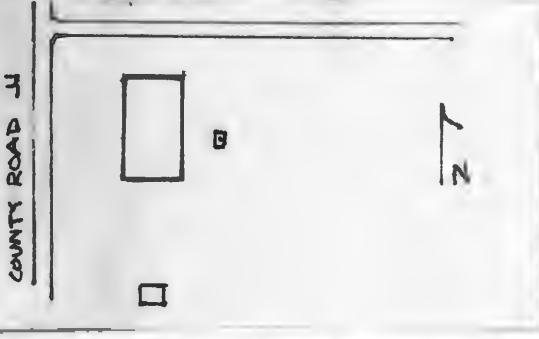





LAMINE BAPTIST CHURCH 1871

HISTORIC INVENTORY


CP-AS 002-353

1 No CC-3		4 Present Name(s) Lamine Community Center		80CP0491	
2 County Cooper		5 Other Name(s) Lamine District School # 104			
3 Location of Negatives Friends of Historic Boonville		16 Thematic Category		28 No of Stories 1	
6 Specific Location NW 1/4 of SW 1/4 of Section 31, T47N, R19W.		17 Date(s) or Period 1915		29 Basement? Yes No <input checked="" type="checkbox"/>	
7 City or Town II Rural, Township & Vicinity Clear Creek		18 Style or Design Vernacular		30 Foundation Material poured concrete	
8 Site Plan with North Arrow		19 Architect or Engineer		31 Wall Construction frame	
		20 Contractor or Builder		32 Roof Type & Material gable, asphalt sh	
9 Coordinates UTM Lat Long 15/495470/4294820		21 Original Use, if apparent school		33 No of Bays Front 1 Side 3	
10 Site II Building X Structure II Object II		22 Present Use community center		34 Wall Treatment clapboard	
11 On National Register? Yes II No <input checked="" type="checkbox"/>		23 Ownership Public <input checked="" type="checkbox"/> Private II		35 Plan Shape rec	
12 Is II Eligible? Yes <input checked="" type="checkbox"/> No II		24 Owner's Name & Address, if known Lamine Comm. Assoc. Route 5 Sedalia, Mo.		36 Changes (Explain in #42) Addition Altered Moved	
13 Part of Estab Hist Dist? Yes II No <input checked="" type="checkbox"/>		25 Open to Public? Yes <input checked="" type="checkbox"/> No II		37 Condition Interior good Exterior good	
14 District Potent? Yes II No <input checked="" type="checkbox"/>		26 Local Contact Person or Organization Friends of Historic Boonville		38 Preservation Underway? Yes No <input checked="" type="checkbox"/>	
15 Name of Established District		27 Other Surveys in Which Included		39 Endangered? By What? Yes No <input checked="" type="checkbox"/>	
42 Further Description of Important Features Two large sets of grouped windows and a secondary entrance are to the E. They are 2-over-2. Small windows set high in the walls are to the W. These openings plus the single leaf entrance to the front all have trabeated headers. A raking cornice and a tall brick chimney accent the front gable end. The front entrance has only a concrete stoop. Beaded wainscotting with as well as a number of the original school desks, remain on the interior.		40 Visible from Public Road? Yes <input checked="" type="checkbox"/> No		41 Distance from and Frontage on Road	
43 History and Significance The structure was built in 1915 as the last of 4 schools that served the area youth. The school was consolidated by Otterville at c 1953, and soon after became a center for community activities.		44 Description of Environment and Outbuildings The building sits at the SE corner of the gravelled county road and JJ. It faces N and has a well to its E. To the S is a small pent outbuildings.			
45 Sources of Information "Renovated Homestead Nears Sesquicentennial" Boonville Daily News July 28, 1967, p. 2 Interview with B. Eads, 10/80		46 Prepared by L. Harper / J. Higbie		47 Organization Friends of Historic Boonville	
		48 Date 10/80		49 Revision Date(s)	

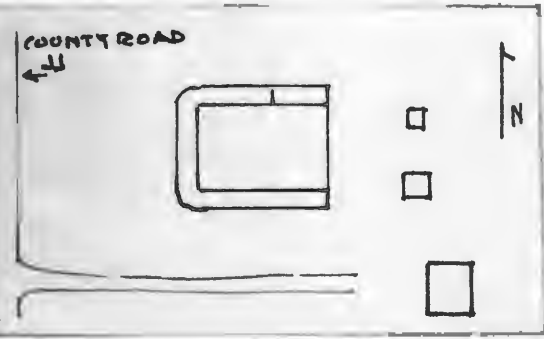
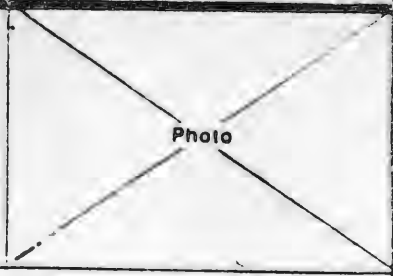


CLIFTON CITY QUAD 7.5 U.S.G.S





LAMINE
COMMUNITY
CENTER

1 No CC-4		4 Present Name(s) Eads Residence	
2 County Cooper		80CP0492	
3 Location of Negatives Friends of Historic Boonville			
6 Specific Location NW 1/4 of SW 1/4 of Section 31, T47N, R19W.		5 Other Name(s) H. Ellis Residence	
7 City or Town <input type="checkbox"/> Rural, Township & Vicinity Clear Creek		16 Thematic Category	
8 Site Plan with North Arrow 		17 Date(s) or Period c 1870's c 1910	
		18 Style or Design Vernacular	
		19 Architect or Engineer	
		20 Contractor or Builder	
9 Coordinates UTM Lat Long 15/495355/5294485		21 Original Use, if apparent residence	
10 Site <input type="checkbox"/> Building <input checked="" type="checkbox"/> Structure <input type="checkbox"/> Object <input type="checkbox"/>		22 Present Use residence	
11 On National Register? Yes <input type="checkbox"/> No <input checked="" type="checkbox"/>		23 Ownership <input type="checkbox"/> Public <input type="checkbox"/> Private <input checked="" type="checkbox"/>	
12 Is it Eligible? Yes <input type="checkbox"/> No <input type="checkbox"/>		24 Owner's Name & Address, if known Bill Eads Route 5 Sedalia, Mo.	
13 Part of Estab? Yes <input type="checkbox"/> No <input checked="" type="checkbox"/> Hist Dist? Yes <input type="checkbox"/> No <input checked="" type="checkbox"/>		25 Open to Public? Yes <input type="checkbox"/> No <input checked="" type="checkbox"/>	
14 District Potent'l? Yes <input type="checkbox"/> No <input checked="" type="checkbox"/>		26 Local Contact Person or Organization Friends of Historic Boonville	
15 Name of Established District		27 Other Surveys in Which Included	
42 Further Description of Important Features A wide 1 story, hip roofed veranda, extends across the S and W facades and wraps around the NW corner. Square wood posts support it. Built in several sections, the house has paired entrances on the S and W and a single entrance to the N. Also there is a pent 1 story room on the N facade. Windows are trabeated and 1-over-1. Jerkinhead gables to the E and W accent the roofline.			
43 History and Significance Oral history with owner relates that the original portion of this structure was moved to this location at c 1918. This being the case the original structure could possibly have been the residence of C. H. Brewster (1877), Ellen Cole (1897). By 1925, it was expanded in size and served as the home of Harve Ellis, who sold in 1955 to an unknown person. The present owner obtained his residence in 1974.			
44 Description of Environment and Outbuildings A pent roof, vertical board shed and a gabled, frame shed sit directly to the rear (E) of the house which faces W onto County Road JJ. A new gable roofed garage is to the SE.		45 Sources of Information Atlas Map of Cooper County, Mo., 1877 Illustrated Historical Atlas of Cooper County, Mo. 1897 Standard Atlas of Cooper County, Mo. 1915 1925, 1959, Maps of Cooper County, Mo. Interview with B. Eads, 10/80	
46 Prepared by L. Harper, J. Higbie		47 Organization Friends of Historic Boonville	
48 Date 10/80		49 Revision Date(s)	




CLIFTON CITY No. QUAD 7.5 USGS





HISTORIC INVENTORY

1 No CC-111		4 Present Name(s) Betteridge Property		80CP0596	
2 County Cooper		5 Other Name(s)			
3 Location of Negatives Friends of Historic Boonville		Mitzel, Burke, Phillips Property			
6 Specific Location NE ¼ of NW ¼ of Section 31 T47N, R18W.		16 Thematic Category		28 No. of Stories 2	
7 City or Town Clear Creek		17 Date(s) or Period 1900		29 Basement? Yes NoX	
8 Site Plan with North Arrow 		18 Style or Design Vernacular		30 Foundation Material poured concrete	
9 Coordinates Lat Long 15/505020/4294585		19 Architect or Engineer		31 Wall Construction frame	
10 Site: <input type="checkbox"/> Building <input checked="" type="checkbox"/> Structure: <input type="checkbox"/> Object: <input type="checkbox"/>		20 Contractor or Builder L. Mitzel		32 Roof Type & Material cross gable, asphalt sh	
11 On National Register? Yes <input type="checkbox"/> No <input checked="" type="checkbox"/>		21 Original Use, if apparent residence		33 No. of Bays Front 5 Side 3	
12 Is it Eligible? Yes <input checked="" type="checkbox"/> No <input type="checkbox"/>		22 Present Use residence		34 Wall Treatment asbestos siding	
13 Part of Estab Hist Dist? Yes <input type="checkbox"/> No <input checked="" type="checkbox"/>		23 Ownership Public <input type="checkbox"/> Private <input checked="" type="checkbox"/>		35 Plan Shape rec	
14 District Potenti? Yes <input type="checkbox"/> No <input checked="" type="checkbox"/>		24 Owner's Name & Address, if known R.V. Betteridge RR Pilot Grove, Mo. 65276		36 Changes (Explain in #42) Addition <input checked="" type="checkbox"/> Altered <input checked="" type="checkbox"/> Moved <input type="checkbox"/>	
15 Name of Established District		25 Open to Public? Yes <input type="checkbox"/> No <input checked="" type="checkbox"/>		37 Condition Interior fair Exterior fair	
42 Further Description of Important Features		26 Local Contact Person or Organization Friends of Historic Boonville		38 Preservation Underway? Yes <input type="checkbox"/> No <input checked="" type="checkbox"/>	
43 History and Significance		27 Other Surveys in Which Included		39 Endangered? By What? Yes <input type="checkbox"/> No <input checked="" type="checkbox"/>	
44 Description of Environment and Outbuildings		40 Visible from Public Road? Yes <input checked="" type="checkbox"/> No <input type="checkbox"/>		41 Distance from and Frontage on Road	

42 Further Description of Important Features Built on the central hall, I-house plan the house has a 3 bay front porch supported on doric wood columns which afford protection to the central, primary entrance. The door has an etched panel. Windows are 1-over-1, trabeated. Those on the 1st story are attenuated. A 1½ story ell projects to the rear. To its E is a pent roof and to its W is a pent porch.

Photo

43 History and Significance This dwelling was built by F.F. Mitzel as his farm residence in 1900. By 1925, the dwelling and farm ground was owned by Mrs. Robert Burke. In c 1940's the property was purchased by James Phillips. Phillip lived in the structure until the late 1950's, then used the dwelling as rental property. In the early 1960's, it was purchased by R. V. Betteridge who resided in the dwelling until c1978 when he moved to his family home, Crestmead.

(see CC-113)

44 Description of Environment and Outbuildings Facing N, the house sits close to State Road 135, (County Road E). Two frame sheds are to the S. A large barn and other farm outbuildings are to the SW.

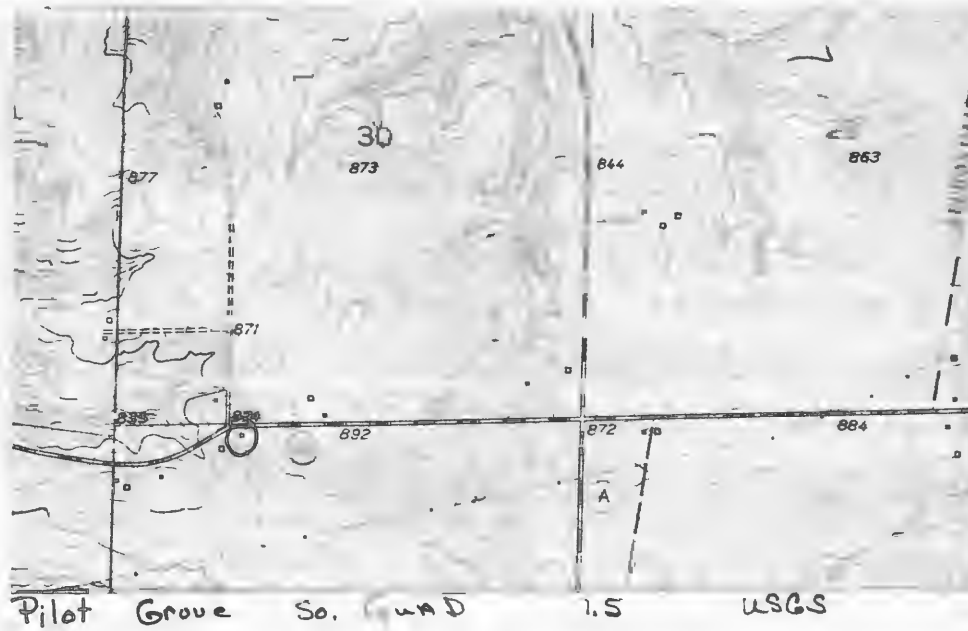
45 Sources of Information
Illustrated Historical Atlas of Cooper County, Mo. 1897
Standard Atlas of Cooper County, Mo. 1915
1909, 1925, 1959, 1975, Maps of Cooper County, Mo.
Interview with James Phillips, 10/80

46 Prepared by J. Higbie
L. Harper / J. Shields

47 Organization Friends of
Historic Boonville

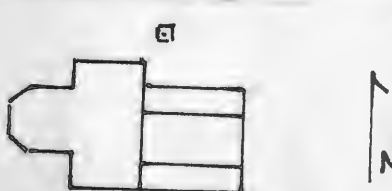
48 Date 10/80 49 Revision Date(s)

CP AS 002-355



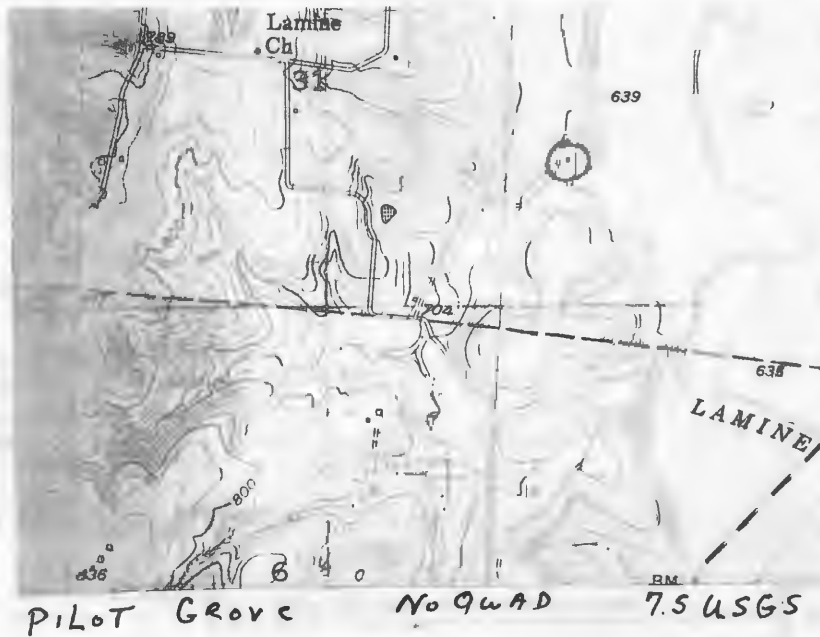


HISTORIC INVENTORY

1 No. CC-1		4 Present Name(s) Siegel Residence		80CP0489	
2 County Cooper		5 Other Name(s)			
3 Location of Negatives Friends of Historic Boonville					
6 Specific Location NW ¼ of SW ¼ of Section 32 T47N, R19W.		16 Thematic Category		28 No. of Stories 1	
7 City or Town If Rural, Township & Vicinity Clear Creek		17 Date(s) or Period c 1910		29 Basement? Yes No <input checked="" type="checkbox"/>	
8 Site Plan with North Arrow		18 Style or Design Queen Anne		30 Foundation Material stone	
		19 Architect or Engineer		31 Wall Construction frame	
		20 Contractor or Builder		32 Roof Type & Material cross gable, asphalt sh	
9 Coordinates UTM Lat Long 15/496770/4294475		21 Original Use, if apparent residence		33 No. of Bays Front 2 Side 3	
10 Site: <input type="checkbox"/> Building <input checked="" type="checkbox"/> Structure: <input type="checkbox"/> Object: <input type="checkbox"/>		22 Present Use abandoned		34 Wall Treatment clapboard	
11 On National Register? Yes <input type="checkbox"/> No <input checked="" type="checkbox"/>		23 Ownership Public <input type="checkbox"/> Private <input checked="" type="checkbox"/>		35 Plan Shape irreg	
12 Is It Eligible? Yes <input checked="" type="checkbox"/> No <input type="checkbox"/>		24 Owner's Name & Address, if known Harold Siegel Route Pilot Grove, Mo. 65276		36 Changes (Explain in #42) Addition <input checked="" type="checkbox"/> Altered <input checked="" type="checkbox"/> Moved <input type="checkbox"/>	
13 Part of Estab Hist Dist? Yes <input type="checkbox"/> No <input checked="" type="checkbox"/>		25 Open to Public? Yes <input type="checkbox"/> No <input checked="" type="checkbox"/>		37 Condition Interior deteriorated Exterior poor	
14 District Potentially? Yes <input type="checkbox"/> No <input checked="" type="checkbox"/>		26 Local Contact Person or Organization Friends of Historic Boonville		38 Preservation Underway? Yes <input type="checkbox"/> No <input checked="" type="checkbox"/>	
15 Name of Established District		27 Other Surveys in Which Included		39 Endangered? By What? Yes <input checked="" type="checkbox"/> No <input type="checkbox"/> abandoned	
42 Further Description of Important Features Umbricated shingles fill the gable end of the chamfered front bay. It has a jigsaw frieze. A front porch on the SW corner capped 2 entrances with transoms, but it has removed. Windows are 1-over-1 with pedimented headers. A gable ell to the rear has pent additions to the N and S.		40 Visible from Public Road? Yes <input type="checkbox"/> No <input checked="" type="checkbox"/>		41 Distance from and Frontage on Road	
43 History and Significance The oral history of ownership and information gained through the cited maps differ, during the structures early history. Oral history relates that the structure was built for Joe Wessing by a Mr. Hallahan. By the early 1920's it was the residence of Joe Reuter, followed by William Rugen 1928-1950, who rented to Roger Twenter. Between 1950 and 1956 it was owned by a Mr. Schultz. Between 1956 and 1959, Howard Dirk. (see reverse)		44 Description of Environment and Outbuildings The house now sits in the middle of a fenced cattle lot and faces W. It sits approximately ½ mile N of the county road. A well is to the W and a gabled shed with composition siding is to the NE.		Photo	
45 Sources of Information Illustrated Historical Atlas of Cooper County, Mo. 1897 Standard Atlas of Cooper County, Mo. 1915 1909, 1925, 1959, 1975, Maps of Cooper County, Mo. interview with H. Siegel, 10/80		46 Prepared by L. Harper/J. Higbie		47 Organization Friends of Historic Boonville	
		48 Date 10/80		49 Revision Date(s)	

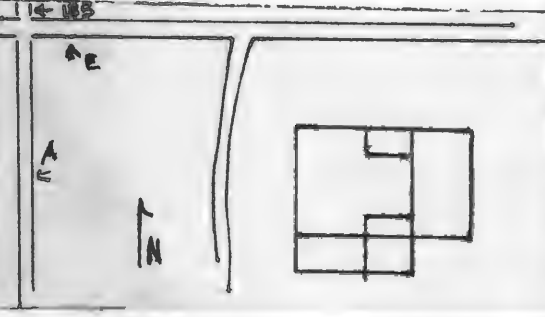
43. (cont.) The present owner obtained the farm in 1956 and resided in the structure until he built his present residence.

Plat maps relate that the structure was not built before 1909, but was present in 1915 and was owned by the Real Estate firm of Nixon and Brosius and may have been know as the "Sedalia Club". By 1925, it was owned by Herman Brown. In 1959 the property was listed as being owned by H. Dirk. The present owner appears on the 1975 Map.





HISTORIC INVENTORY

1 No CC-114		4 Present Name(s) Phillips Residence		80CPO599	
2 County Cooper		5 Other Name(s) Phillips Family Residence			
3 Location of Negatives Friends of Historic Boonville		16 Thematic Category		28 No. of Stories 1	
6 Specific Location NW 1/4 of NW 1/4 of Section 32 T47N, R18W.		17 Date(s) or Period 1887, 1905		29 Basement? Yes No <input checked="" type="checkbox"/>	
7 City or Town If Rural, Township & Vicinity Clear Creek		18 Style or Design Vernacular		30 Foundation Material stone, concrete	
8 Site Plan with North Arrow		19 Architect or Engineer		31 Wall Construction frame	
		20 Contractor or Builder Hugh Hall, carpenter		32 Roof Type & Material gable, asphalt sh	
		21 Original Use, if apparent residence		33 No. of Bays Front 4 Side 2	
9 Coordinates UTM Lat Long 15/506320/4294600		22 Present Use residence		34 Wall Treatment clapboard asbestos siding	
10 Site Building Structure Object		23 Ownership Public <input type="checkbox"/> Private <input checked="" type="checkbox"/>		35 Plan Shape rec	
11 On National Register? Yes <input type="checkbox"/> No <input checked="" type="checkbox"/>		24 Owner's Name & Address, if known Maurice Phillips RR Pilot Grove, Mo. 65276		36 Changes (Explain in #42) Addition <input checked="" type="checkbox"/> Altered <input checked="" type="checkbox"/> Moved <input type="checkbox"/>	
12 Is It Eligible? Yes <input checked="" type="checkbox"/> No <input type="checkbox"/>		25 Open to Public? Yes <input type="checkbox"/> No <input checked="" type="checkbox"/>		37 Condition Interior Exterior good	
13 Part of Estab Hist Dist? Yes <input type="checkbox"/> No <input checked="" type="checkbox"/>		26 Local Contact Person or Organization Friends of Historic Boonville		38 Preservation Underway? Yes No <input checked="" type="checkbox"/>	
14 District Potent'l? Yes <input type="checkbox"/> No <input checked="" type="checkbox"/>		27 Other Surveys in Which Included		39 Endangered? By What? Yes No <input checked="" type="checkbox"/>	
15 Name of Established District				40 Visible from Public Road? Yes <input checked="" type="checkbox"/> No	
				41 Distance from and Frontage on Road	

42 Further Description of Important Features Originally built as a T-shaped Cottage. a 2 bay section was added to the E and a pent porch was enclosed. Both sit on poured concrete. Three pent rooms were added to the rear. The windows are 1-over-1, but vary in size.

Photo

43 History and Significance William Riley Phillips had Hugh Hall build the 3 original rooms of this structure in 1887. In 1905, Phillips had carpenter, Luk Wells add the 3 rear rooms. Upon his death, his son's, Riley and Martin G. inherited the dwelling. In 1940, the structure became the property of Jim & Maurice Phillips. In 1952, Maurice bought his brothers interest and became the sole owner. He continues to reside within.

44 Description of Environment and Outbuildings Located at the SE corner of the junctions of State Road 135 and County Roads A and E, the house faces N. The township line runs to the E of it, between the house and a large, collapsed barn to its E. To the S is a frame gabled shed, an earthen cellar and a new Butler building.

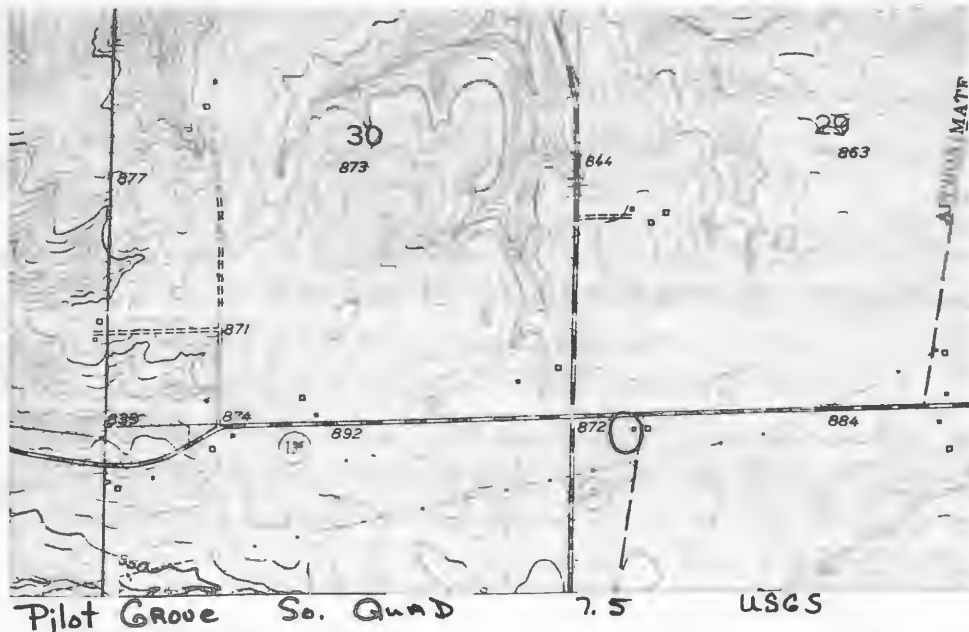
45 Sources of Information
Interview with Mr. & Mrs. Maurice Phillips, 10/80

46 Prepared by J. Higbie
L. Harper / J. Shields

47 Organization Friends of
Historic Boonville

48 Date 10/80 49 Revision Date(s)

CP-AS 002-357





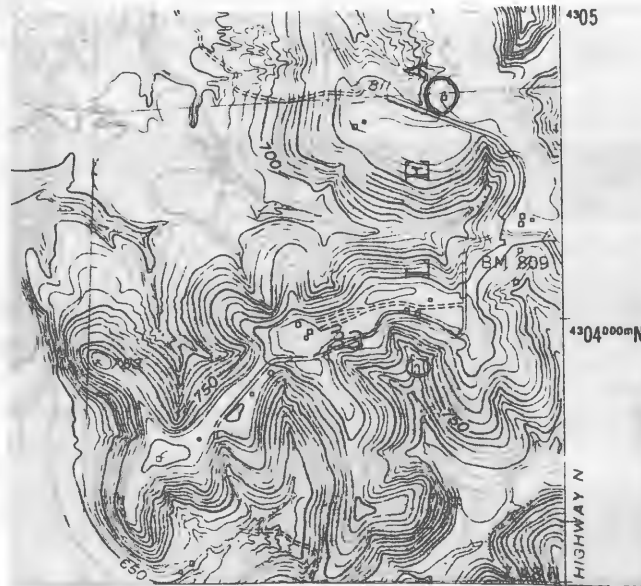


Office of Historic Preservation, P.O. Box 176, Jefferson City, Missouri 65101

HISTORIC INVENTORY

CP-A3 002-358

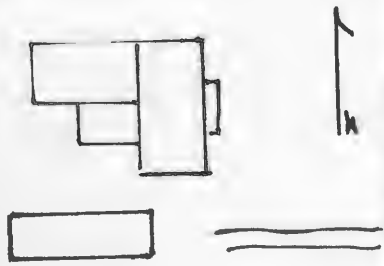

1 No CC-34		4 Present Name(s) Mueller Property		80CP0521	
2 County Cooper		5 Other Name(s)			
3 Location of Negatives Friends of Historic Boonville					
6 Specific Location NW 1/4 of NE 1/4 of Section 33 T48N, R19W.		16 Thematic Category		28 No of Stories 1	
7 City or Town II Rural, Township & Vicinity Clear Creek		17 Date(s) or Period c 1890's		29 Basement? Yes No <input checked="" type="checkbox"/>	
8 Site Plan with North Arrow		18 Style or Design Vernacular		30 Foundation Material poured concrete	
		19 Architect or Engineer		31 Wall Construction timber frame	
		20 Contractor or Builder		32 Roof Type & Material gable, rib tin	
9 Coordinates UTM Lat Long. 15/499635/4304700		21 Original Use, if apparent residence		33 No of Bays Front 3 Side 1	
10 Site I I Structure I I Building X Object I I		22 Present Use outbuilding		34 Wall Treatment walnut clapboard	
11 On National Register? Yes I I No X		23 Ownership Public I I Private IX		35 Plan Shape rec	
12 Is It Eligible? Yes X No I I		24 Owner's Name & Address, if known Phillip Mueller RFD 1 Pilot Grove, Mo. 65276		36 Changes (Explain in #42) Addition X Altered Moved X	
13 Part of Estab Hist Dist? Yes I I No X		25 Open to Public? Yes I I No IX		37 Condition Interior deteriorated Exterior deteriorated	
14 District Potent'l? Yes I I No X		26 Local Contact Person or Organization Friends of Historic Boonville		38 Preservation Underway? Yes No X	
15 Name of Established District		27 Other Surveys in Which Included		39 Endangered? By What? Yes No X abandoned	
42 Further Description of Important Features Suspect the house was moved to this site since it sits on a later poured concrete footing. It may have been used as a tenant house. There was a central chimney. Windows and doors are now boarded up. A later pent equipment shed has been added to the W. A pent room extends across the rear facade.					
43 History and Significance The structure appears to have been built to serve as a tenant farmers residence on the J. P. Mueller farm. See CC-30 for further information.					
44 Description of Environment and Outbuildings Facing S, the house now sits in an open pasture. No outbuildings remain.					
45 Sources of Information Atlas Map of Cooper County, Mo. 1877 Illustrated Historical Atlas of Cooper County, Mo. 1897 Standard Atlas of Cooper County, Mo. 1915 1925, 1959, 1975; Map of Cooper County, Mo.		46 Prepared by L. Harper / J. Higbie 47 Organization Friends of Historic Boonville 48 Date 10/80 49 Revision Date(s)			

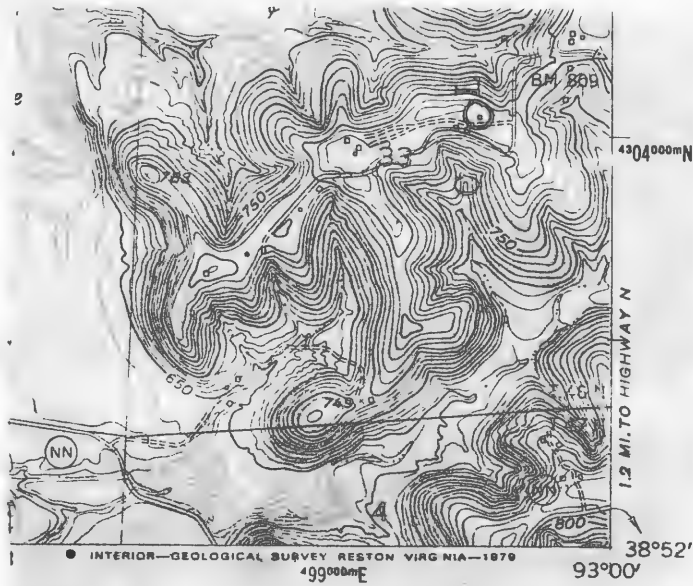


NELSON No. 1 QUAD 7.5 USGS





1 No CC-35		4 Present Name(s) Streck Property	
2 County Cooper		5 Other Name(s) 80CP0522	
3 Location of Negatives Friends of Historic Boonville		6 Gus & Henry Mueller Farm "Goose Lake Farm"	
6 Specific Location SW 1/4 of NE 1/4 of Section 33 T48N, R19W.		16 Thematic Category	
7 City or Town II Rural, Township & Vicinity Clear Creek		17 Date(s) or Period 1880-90's	
8 Site Plan with North Arrow		18 Style or Design Vernacular	
		19 Architect or Engineer	
		20 Contractor or Builder	
9 Coordinates UTM Lat Long 15/499580/4304060		21 Original Use, if apparent residence	
10 Site I I Structure I I Building X Object I I		22 Present Use abandoned	
11 On National Register? Yes I I No I X		23 Ownership Public I I Private I X	
12 Is I I Eligible? Yes X No I I		24 Owner's Name & Address, if known Vernon Streck	
13 Part of Estab Hist Dist? Yes I I No I X		25 Open to Public? Yes I I No I X	
14 District Potent I I? Yes I I No I X		26 Local Contact Person or Organization Friends of Historic Boonville	
15 Name of Established District		27 Other Surveys in Which Included	
42 Further Description of Important Features The central bay is accented by a primary entrance, a 1 bay Eastlake porch, and chimneys flanking the central hall. Windows are 2-over-2 and trabeated. The gabled end have small attic windows and a raking cornice. There is a gabled ell and a pent room to the rear.		<div style="text-align: center;">Photo</div> 	
43 History and Significance The structure by 1915 was the residence of Gus and Henry Mueller. By 1959, it belonged to Sylvester Mueller who resided in CC-38. By 1975 it was obtained by Vernon Streck who currently utilizes it as rental property.			
44 Description of Environment and Outbuildings A new trailer sits to the S of the house which sits on a lane facing E. Outbuildings are to the W.			
45 Sources of Information Illustrated Historical Atlas of Cooper County, 1897 Standard Atlas of Cooper County, Mo. 1915 1909, 1925, 1959, 1975, Maps of Cooper County, Mo.		46 Prepared by L. Harper/J. Higbie	
		47 Organization Friends of Historic Boonville	
48 Date 10/80		49 Revision Date(s)	



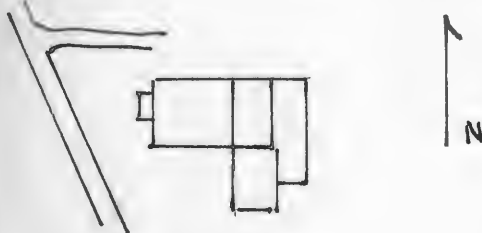
ROAD CLASSIFICATION
NELSON QUAD 7.5 USGS





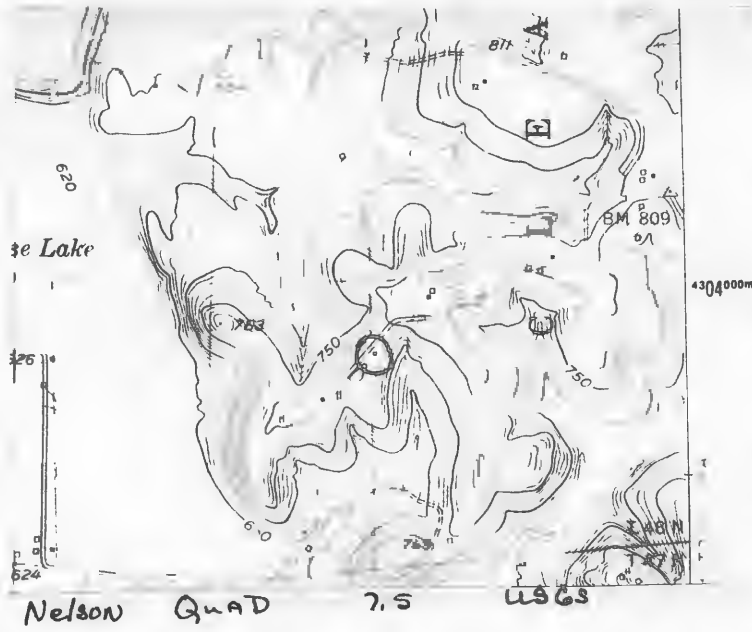
HISTORIC INVENTORY

CP-AS-002-360

1 No CC-36		4 Present Name(s) Quigley Residence		80CP0523	
2 County Cooper		5 Other Name(s)			
3 Location of Negatives Friends of Historic Boonville					
6 Specific Location NE 1/4 of SW 1/4 of Section 33 T48N, R19W.		16 Thematic Category		28 No. of Stories 1 1/2	
7 City or Town If Rural, Township & Vicinity Clear Creek		17 Date(s) or Period c 1910		29 Basement? Yes No X	
8 Site Plan with North Arrow		18 Style or Design Vernacular		30 Foundation Material stone, concrete plaster	
		19 Architect or Engineer		31 Wall Construction timber frame	
		20 Contractor or Builder		32 Roof Type & Material gable, corr. tin	
		21 Original Use, if apparent residence		33 No. of Bays Front 5 Side 2	
		22 Present Use residence		34 Wall Treatment asbestos siding	
9 Coordinates UTM Lat Long 15/499010/4303770		23 Ownership Public <input type="checkbox"/> Private <input checked="" type="checkbox"/>		35 Plan Shape irreg	
10 Site <input type="checkbox"/> Building <input checked="" type="checkbox"/> Structure <input type="checkbox"/> Object <input type="checkbox"/>		24 Owner's Name & Address, if known Gertrude Quigley RFD 1 Pilot Grove, Mo. 65276		36 Changes (Explain in #42) Addition <input checked="" type="checkbox"/> Altered <input checked="" type="checkbox"/> Moved <input checked="" type="checkbox"/>	
11 On National Register? Yes <input type="checkbox"/> No <input checked="" type="checkbox"/>		12 Is It Eligible? Yes <input checked="" type="checkbox"/> No <input type="checkbox"/>		37 Condition Interior _____ Exterior good	
13 Part of Estab. Hist. Dist.? Yes <input type="checkbox"/> No <input checked="" type="checkbox"/>		14 District Potent'l? Yes <input type="checkbox"/> No <input checked="" type="checkbox"/>		38 Preservation Underway? Yes <input type="checkbox"/> No <input checked="" type="checkbox"/>	
15 Name of Established District		25 Open to Public? Yes <input type="checkbox"/> No <input checked="" type="checkbox"/>		39 Endangered? By What? Yes <input type="checkbox"/> No <input checked="" type="checkbox"/>	
		26 Local Contact Person or Organization Friends of Historic Boonville		40 Visible from Public Road? Yes <input checked="" type="checkbox"/> No <input type="checkbox"/>	
		27 Other Surveys in Which Included		41 Distance from and Frontage on Road	
42 Further Description of Important Features This structure illustrates the long building tradition which continued the plan, style and size of the early log cabin. The main block is 1 1/2 stories with a pent section to the E. To this block is a gabled vestibule to the W, a 1 story gabled room to the S of the pent section and a pent room across the E. Windows are 2-over-2 and 1-over-1 and entrances are to the N and W.					
43 History and Significance Oral history relates that this dwelling was built by Sylvester Mueller for rental property on his farm. By 1925, it belonged to S.W. Miller. At c 1949, it was purchased by the present owner.					
44 Description of Environment and Outbuildings The building sits close to the road and faces W. To the SE is a pent shed with vertical board siding. A barn is to the NE.					
45 Sources of Information 1925 Map of Cooper County, Mo. Interview with Mrs. P. Grotzinger, 10/80					
46 Prepared by L. Harper / J. Higbie					
47 Organization Friends of Historic Boonville					
48 Date		49 Revision Date(s)			
10/80					

Photo

CP-AS-002-360





Office of Historic Preservation, P.O. Box 176, Jefferson City, Missouri 65101
HISTORIC INVENTORY

CD-AS-002-361
65101

1 No CC-37		4 Present Name(s) Grotzinger Residence		80CP0524	
2 County Cooper		5 Other Name(s) Grotzinger Family Residence			
3 Location of Negatives Friends of Historic Boonville		16 Thematic Category		28 No of Stories 2	
6 Specific Location NW 1/4 of SW 1/4 of Section 33 T48N,R19W.		17 Date(s) or Period c 1875		29 Basement? Yes NoX	
7 City or Town If Rural, Township & Vicinity Clear Creek		18 Style or Design Vernacular-I House		30 Foundation Material field stone	
8 Site Plan with North Arrow		19 Architect or Engineer		31 Wall Construction frame	
		20 Contractor or Builder Ferdinand Grotzinger		32 Roof Type & Material gable, rib tin	
		21 Original Use, if apparent residence		33 No of Bays Front 3 Side 1	
		22 Present Use residence		34 Wall Treatment clapboard	
		23 Ownership Public <input type="checkbox"/> Private <input checked="" type="checkbox"/>		35 Plan Shape rec	
9 Coordinates UTM Lat Long 15/498850/4303620		24 Owner's Name & Address, if known Mrs. P. Grotzinger RFD Pilot Grove, Mo. 65276		36 Changes (Explain in #42) Addition <input checked="" type="checkbox"/> Altered <input type="checkbox"/> Moved <input type="checkbox"/>	
10 Site <input type="checkbox"/> Building <input checked="" type="checkbox"/> Structure <input type="checkbox"/> Object <input type="checkbox"/>		25 Open to Public? Yes <input type="checkbox"/> No <input checked="" type="checkbox"/>		37 Condition Interior <input type="checkbox"/> Exterior good	
11 On National Register? Yes <input type="checkbox"/> No <input checked="" type="checkbox"/>		26 Local Contact Person or Organization Friends of Historic Boonville		38 Preservation Underway? Yes <input type="checkbox"/> NoX	
12 Is It Eligible? Yes <input checked="" type="checkbox"/> No <input type="checkbox"/>		27 Other Surveys in Which Included		39 Endangered? By What? Yes <input type="checkbox"/> NoX	
13 Part of Estab Hist Dist? Yes <input type="checkbox"/> No <input checked="" type="checkbox"/>		14 District Potent? Yes <input type="checkbox"/> No <input checked="" type="checkbox"/>		40 Visible from Public Road? Yes <input checked="" type="checkbox"/> No	
15 Name of Established District				41 Distance from and Frontage on Road	

42 Further Description of Important Features Aluminum awnings cap the 1st story windows and the central entrance. Chimneys flank the central hall. They have corbelled caps. The gable ends are accented by a raking cornice. A 1 story ell is to the rear. It has an end chimney. Windows in the house are 2-over-2. There are 2 pent additions at the SW corner.

Photo

43 History and Significance The structure was built for Ferdinand Grotzinger's residence. He remained in residence until after 1897. Upon his death the house and lands were inherited by his 7 children. By 1925, William and Phillip had bought out the other heirs. For a short while during the 1930's, the farm was owned by Barney Twenter. In 1944, the dwelling and lands were purchased by Phillip Grotzinger with the house being used by them for their (see reverse)

44 Description of Environment and Outbuildings Facing E, the house sits on a ridge at the end of the county road. The Lamine River curves to the N,W. and S and forms a wide valley. Goose Lake is to the NW. To the NE is a vertical board, gable roofed garage. A well is to the rear. A gabled, board and batten shed and other farm outbuildings are to the SW.

45 Sources of Information
Atlas Map of Cooper County, Mo. 1877
Illustrated Historical Atlas of Cooper County, Mo. 1897
Standard Atlas of Cooper County, Mo. 1915
(see reverse)

46 Prepared by
L. Harper / J. Higbie
47 Organization Friends of Historic Boonville
48 Date 10/80
49 Revision Date(s)

43. (cont.) residence. Phillip's widow continues to reside in the residence/

45. (cont.) 1874, 1925 Maps of Cooper County, MO.
Interview with Mrs. P. Grotzinger, 10/80





HISTORIC INVENTORY

CP-AS-002 362

1 No CC-38		4 Present Name(s) Kraus Residence		80CP0525	
2 County Cooper		5 Other Name(s) J.P. Mueller Residence			
3 Location of Negatives Friends of Historic Boonville					
6 Specific Location SE ¼ of NE ¼ of Section 33, T48N, R19W.		16 Thematic Category		28 No. of Stories 2	
7 City or Town If Rural, Township & Vicinity Clear Creek		17 Date(s) or Period 1880's		29 Basement? Yes Nox	
8 Site Plan with North Arrow		18 Style or Design Vernacular-I House		30 Foundation Material stone	
		19 Architect or Engineer		31 Wall Construction frame	
		20 Contractor or Builder		32 Roof Type & Material hip, rib tin	
9 Coordinates UTM Lat Long 15/499910/4304315		21 Original Use, if apparent residence		33 No. of Bays Front 5 Side 1	
10 Site Structure Building X Object		22 Present Use residence		34 Wall Treatment vinyl siding	
11 On National Register? Yes <input type="checkbox"/> No <input checked="" type="checkbox"/>		23 Ownership Public <input type="checkbox"/> Private <input checked="" type="checkbox"/>		35 Plan Shape L	
12 Is It Eligible? Yes <input type="checkbox"/> No <input type="checkbox"/>		24 Owner's Name & Address, if known Hillary Kraus RFD Pilot Grove, Mo. 65276		36 Changes (Explain in #42) Addition <input checked="" type="checkbox"/> Altered <input type="checkbox"/> Moved <input type="checkbox"/>	
13 Part of Estab. Hist. Dist.? Yes <input type="checkbox"/> No <input checked="" type="checkbox"/>		25 Open to Public? Yes <input type="checkbox"/> No <input checked="" type="checkbox"/>		37 Condition Interior Exterior good	
14 District Potentially? Yes <input type="checkbox"/> No <input checked="" type="checkbox"/>		26 Local Contact Person or Organization Friends of Historic Boonville		38 Preservation Underway? Yes <input type="checkbox"/> Nox	
15 Name of Established District		27 Other Surveys in Which Included		39 Endangered? By What? Yes <input type="checkbox"/> Nox	
42 Further Description of Important Features		40 Visible from Public Road? Yes <input checked="" type="checkbox"/> No		41 Distance from and Frontage on Road	
43 History and Significance		44 Description of Environment and Outbuildings		Photo	
<p>The dwelling was probably built for J.P. Mueller, member of the Clear Creek Mueller family who owned a great deal of farm land in this area of Cooper County. The house and land remained in his name until after 1925. At c. 1950 it was acquired by Robert Ashpaugh who remained approximately 3 years. The next owner, Carl Nau lost the farm a few years after he acquired it. For 10 years or so the land was owned by Sylvester</p>		<p>The house sits within a fenced yard. To its W is a board and batten, gabled shed and a log crib. The crib measures 16'6" X 14'6" and is 1 ½ stories. The 1st 5 courses are 11-12" square logs, the above 7 courses are of 8-9" logs; they are all dovetail notched. It has a corrugated metal roof, is sheathed with board (see reverse)</p>			
45 Sources of Information		46 Prepared by		47 Organization	
<p>Atlas Map of Cooper County, Mo. 1877 Illustrated Historical Atlas of Cooper County, 1897 (see reverse)</p>		L. Harper/J. Higbie		Friends of Historic Boonville	
		48 Date		49 Revision Date(s)	
		10/80			

-
- A topographic map of the Nelson Quad, 7.5 USGS. The map shows a series of contour lines indicating elevation. Key elevation markers include 654, 650, 743, 750, 763, 783, and 809. A lake is labeled 'e Lake' on the left side. The map includes a scale bar (0 to 524 feet) and a north arrow. The map is titled 'Nelson Quad 7.5 USGS' at the bottom.

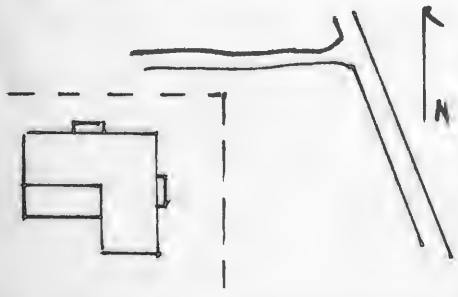





CP-AS-002 363

Office of Historic Preservation, P.O. Box 176, Jefferson City, Missouri 65101

HISTORIC INVENTORY

1 No CC-33		4 Present Name(s) Littlekin Residence	
2 County Cooper		80CP0520	
3 Location of Negatives Friends of Historic Boonville		5 Other Name(s) Walz Family Residence, "Willow Grove Stock Farm"	
6 Specific Location NW 1/4 of NE 1/4 of Section 33 T48N, R19W.		16 Thematic Category	
		17 Date(s) or Period 1880's	
7 City or Town If Rural, Township & Vicinity Clear Creek		18 Style or Design Vernacular	
8 Site Plan with North Arrow 		19 Architect or Engineer	
		20 Contractor or Builder	
9 Coordinates UTM Lat Long 15/499380/4304620		21 Original Use, if apparent residence	
10 Site If Building X Structure If Object If		22 Present Use residence	
11 On National Register? Yes <input type="checkbox"/> No <input checked="" type="checkbox"/>		23 Ownership Public <input type="checkbox"/> Private <input checked="" type="checkbox"/>	
12 Is It Eligible? Yes <input type="checkbox"/> No <input type="checkbox"/>		24 Owner's Name & Address, if known Clara Littleken RFD 1 Pilot Grove, Mo. 65276	
13 Part of Estab Hist Dist? Yes <input type="checkbox"/> No <input checked="" type="checkbox"/>		25 Open to Public? Yes <input type="checkbox"/> No <input checked="" type="checkbox"/>	
14 District Potent'l? Yes <input type="checkbox"/> No <input checked="" type="checkbox"/>		26 Local Contact Person or Organization Friends of Historic Boonville	
15 Name of Established District		27 Other Surveys in Which Included	
42 Further Description of Important Features Chimneys with corbelled caps flank the central hall. The primary (E) entrance, as well as a secondary (N) entrance, have 1 bay, hip roofed porches supported on square wood posts. The trabeated windows are 2-over-2. To the S of the ell is a pent room addition. It appears the house sits on a new concrete footing.		38 Preservation Underway? Yes <input type="checkbox"/> No <input checked="" type="checkbox"/>	
43 History and Significance By 1897, the structure was the residence of F.P. Walz, however it could have been built for the residence of his father, G. Walz (1877). F.P. Walz retained ownership until sometime after 1925. By 1959, it belonged to John and Clara Littleken.		39 Endangered? By What? Yes <input type="checkbox"/> No <input checked="" type="checkbox"/>	
44 Description of Environment and Outbuildings Within the fenced house yard is a cellar and gabled shed to the SW, and a gabled board and batten shed to the W. The house faces E.		40 Visible from Public Road? Yes <input checked="" type="checkbox"/> No <input type="checkbox"/>	
45 Sources of Information Atlas Map of Cooper County, Mo., 1877 Illustrated Historical Atlas of Cooper County, Mo., 1897 Standard Atlas of Cooper County, Mo., 1915 Interview with, 1874, 1925, 1959, 1975 Map of Cooper County, Mo. L. Stretz, 1/81		41 Distance from and Frontage on Road	
46 Prepared by L. Harper / J. Higbie		47 Organization Friends of Historic Boonville	
48 Date 10/80		49 Revision Date(s)	

CP-AS-002-363



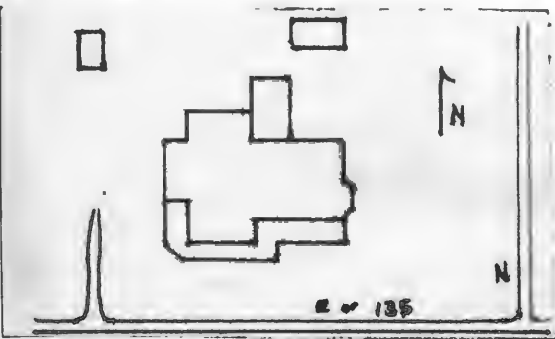
NELSON QUAD 7.5 U.S.G.S



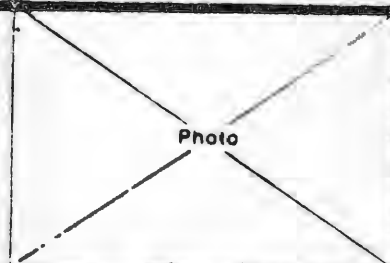


HISTORIC INVENTORY

CP AS-002-364

1 No CC-90		4 Present Name(s) Delethy Property		80CP0575	
2 County Cooper		5 Other Name(s)			
3 Location of Negatives Friends of Historic Boonville		Tutt, Moon, Meyer Residence, "Happy Valley"			
6 Specific Location NE ¼ of SW ¼ of Section 33 T47N, R19W.		16 Thematic Category		28 No of Stories 1½	
7 City or Town II Rural, Township & Vicinity Clear Creek		17 Date(s) or Period c1910		29 Basement? Yes No x	
8 Site Plan with North Arrow		18 Style or Design Queen Anne Cottage		30 Foundation Material poured concrete	
		19 Architect or Engineer		31 Wall Construction frame	
		20 Contractor or Builder		32 Roof Type & Material irrg, asphalt sh	
9 Coordinates UTM Lat Long 15/498910/4294085		21 Original Use, if apparent residence		33 No of Bays Front 5 Side 4	
10 Site I I Structure I I Building X I Object I I		22 Present Use residence		34 Wall Treatment clapboard	
11 On National Register? Yes I I No x		23 Ownership Public I I Private x I		35 Plan Shape irreg	
12 Is It Eligible? Yes X I No I I		24 Owner's Name & Address, if known Charles Delethy, Jr. Route 3 Pilot Grove, Mo. 65276		36 Changes (Explain in #42) Addition x Altered Moved I	
13 Part of Estab Hist Dist? Yes I I No X I		25 Open to Public? Yes I I No x I		37 Condition Interior Exterior fair	
14 District Potent I? Yes I I No X I		26 Local Contact Person or Organization Friends of Historic Boonville		38 Preservation Underway? Yes No x	
15 Name of Established District		27 Other Surveys in Which Included		39 Endangered? By What? Yes No x	
				40 Visible from Public Road? Yes x No	
				41 Distance from and Frontage on Road	

42 Further Description of Important Features Windows are 1-over-1 and trabeated. There is a gable dormer to the S and 2 dormers to the N. The E facade has a 1 story chamfered bay. Queen Anne details include the irregular plan, turned posts on the porch which extends across the front facade and wraps around the SW corner, and fishscale and jigsaw shingles on the gable ends. A pent addition projects to the N. It uses 6-over-6 windows.



43 History and Significance A structure was in this location as early as 1874, however this residence was probably built by Henry Tutt during his ownership, 1881-c 1915. Tutt was the son of Dr. Samuel Tutt and during the 1870's was involved in the stock business in Colo, with his cousin, both returned to Cooper County, settled and were considered "foremost agriculturists and stock men of the county". By 1915, E. A. Moon and family were in residence. (see reverse)

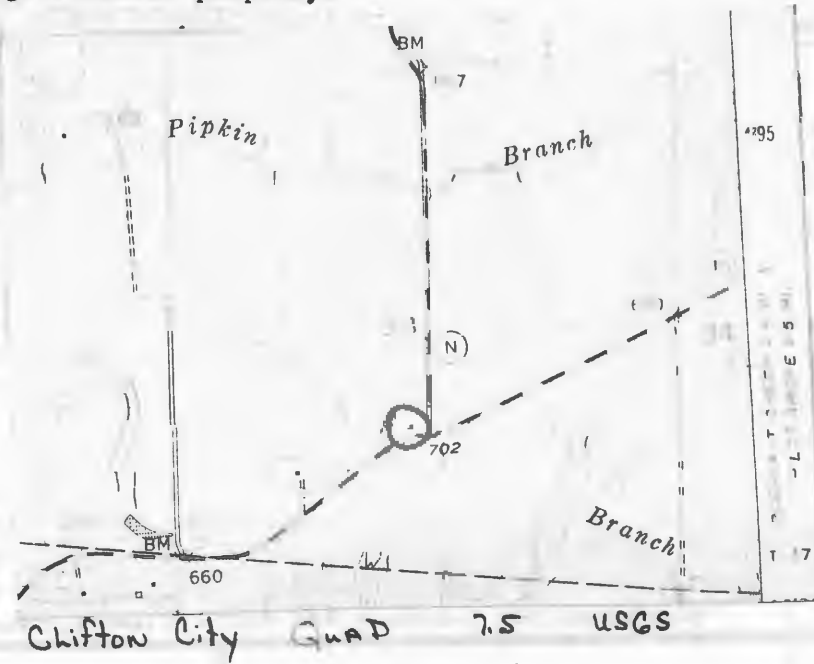
44 Description of Environment and Outbuildings The house sits at the NW corner of County Roads N and E. It faces S. Three gabled sheds are to the N; all have vertical board siding.

45 Sources of Information
History of Howard and Cooper County, 1883, p. 963-964
Standard Atlas of Cooper County, Mo. 1915
1909, 1925, 1959, 1975 Maps of Cooper County, Mo.
Interview with John Petty, 10/80

46 Prepared by J. Higbie
L. Harper/J. Shields
47 Organization Friends of
Historic Boonville
48 Date
49 Revision Date(s)

10/80

43. (cont.) Moon named the farm "Happy Valley". In 1925, Henry Meyer was the owner followed by the present owner in the middle 1950's. Mr. Delethy now uses the dwelling as rental property.

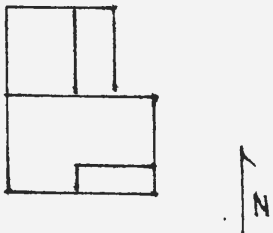






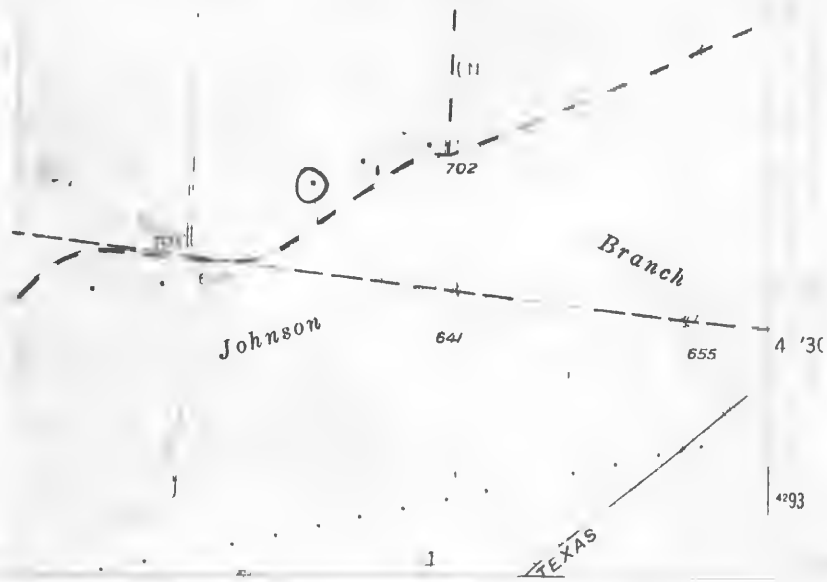
HISTORIC INVENTORY

CP-AS-002-365

1 No CC-91		4 Present Name(s) Delethy Property		80CP0576	
2 County Cooper		5 Other Name(s) J. H. Twenter Residence			
3 Location of Negatives Friends of Historic Boonville		16 Thematic Category		28 No. of Stories 1½	
6 Specific Location SW ¼ of SW ¼ of Section 33 T47N, R19W.		17 Date(s) or Period C. 1908		29 Basement? Yes <input checked="" type="checkbox"/> No <input type="checkbox"/> cellar under ell	
7 City or Town If Rural, Township & Vicinity Clear Creek		18 Style or Design Vernacular with Queen Anne Affinities		30 Foundation Material poured concrete	
8 Site Plan with North Arrow 		19 Architect or Engineer		31 Wall Construction frame	
9 Coordinates UTM Lat Long 15/498540/4293955		20 Contractor or Builder J. H. Twenter		32 Roof Type & Material cross gable, wood sh.	
10 Site Structure Building Object <input checked="" type="checkbox"/> <input type="checkbox"/>		21 Original Use, if apparent residence		33 No. of Bays Front 3 Side 3	
11 On National Register? Yes <input type="checkbox"/> No <input checked="" type="checkbox"/>		22 Present Use abandoned		34 Wall Treatment clapboard	
12 Is It Eligible? Yes <input checked="" type="checkbox"/> No <input type="checkbox"/>		23 Ownership Public <input type="checkbox"/> Private <input checked="" type="checkbox"/>		35 Plan Shape irreg	
13 Part of Estab Hist Dist? Yes <input type="checkbox"/> No <input checked="" type="checkbox"/>		24 Owner's Name & Address, if known Charles Delethy Route 3 Pilot Grove, Mo. 65276		36 Changes (Explain in #42) Addition <input type="checkbox"/> Altered <input type="checkbox"/> Moved <input type="checkbox"/>	
14 District Potent? Yes <input type="checkbox"/> No <input checked="" type="checkbox"/>		25 Open to Public? Yes <input type="checkbox"/> No <input checked="" type="checkbox"/>		37 Condition Interior deteriorated Exterior deteriorated	
15 Name of Established District		26 Local Contact Person or Organization Friends of Historic Boonville		38 Preservation Underway? Yes <input type="checkbox"/> No <input checked="" type="checkbox"/>	
42 Further Description of Important Features This large simple farmhouse is in deteriorated condition. The front porch (SE) has collapsed and much of the clapboarding is gone which leaves the diagonal plank sheathing exposed. The front facade is accented by a gable wall dormer. To the rear is a 1 story gabled ell with a pent room and porch on its E. The interior is also plain; however some bull's eye millwork remains. A boxed corner stair leads to the upper level.		27 Other Surveys in Which Included		39 Endangered? By What? Yes <input checked="" type="checkbox"/> No <input type="checkbox"/> abandoned, neglect	
43 History and Significance Sometime between 1897 and 1905 E. A. Moon sold the 88 acres to J. H. Twenter on which this dwelling sits. By 1908 Twenter had built this residence and lived here through the 1930's. By 1959, Charles Delethy, Jr. was the owner and by 1965 the structure was abandoned.		40 Visible from Public Road? Yes <input checked="" type="checkbox"/> No <input type="checkbox"/>		41 Distance from and Frontage on Road	
44 Description of Environment and Outbuildings The house now sits in an open field N of County Road E. It faces S. No outbuildings remain.		45 Sources of Information Illustrated Historical Atlas of Cooper County, Mo. 1897 Standard Atlas of Cooper County, Mo. 1915 1909, 1925, 1959, 1975 Maps of Cooper County, Mo. Interview with J.T. Petty, 10/80		46 Prepared by J. Higbie L. Harper / J. Shields	
		47 Organization Friends of Historic Boonville		48 Date 10/80	
		49 Revision Date(s)			

Photo

CP-AS-002-365



CLIFTON CITY QUAD 7.5 U.S.G.S

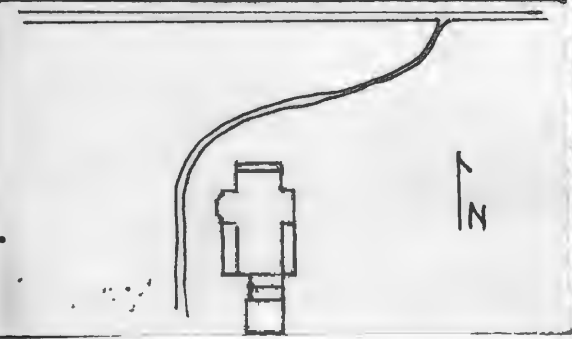





CP-AS-002-366

Office of Historic Preservation, P.O. Box 176, Jefferson City, Missouri 65101

HISTORIC INVENTORY

1 No CC-92		4 Present Name(s) Bushyhead Property	
2 County Cooper		5 Other Name(s) "Burrwood"	
3 Location of Negatives Friends of Historic Boonville			
6 Specific Location SW 1/4 of NW 1/4 of Section 34, T47N, R19W.		16 Thematic Category	
7 City or Town If Rural, Township & Vicinity Clear Creek		17 Date(s) or Period c 1895	
		18 Style or Design Vernacular with Italianate and Stick-Style Aff.	
8 Site Plan with North Arrow 		19 Architect or Engineer	
		20 Contractor or Builder H. R. Walker	
9 Coordinates UTM Lat Long 15/500090/4294410		21 Original Use, if apparent residence	
		22 Present Use residence (rental)	
10 Site Structure Building Object		23 Ownership Public <input type="checkbox"/> Private <input checked="" type="checkbox"/>	
		24 Owner's Name & Address, if known J. B. Bushyhead St. Louis, Mo.	
11 On National Register? Yes <input type="checkbox"/> No <input checked="" type="checkbox"/>		25 Open to Public? Yes <input type="checkbox"/> No <input checked="" type="checkbox"/>	
12 Is It Eligible? Yes <input checked="" type="checkbox"/> No <input type="checkbox"/>		26 Local Contact Person or Organization Friends of Historic Boonville	
13 Part of Estab Hist Dist? Yes <input type="checkbox"/> No <input checked="" type="checkbox"/>		27 Other Surveys in Which Included	
14 District Potentl? Yes <input type="checkbox"/> No <input checked="" type="checkbox"/>		28 No. of Stories 2 1/2	
15 Name of Established District		29 Basement? Yes <input type="checkbox"/> No <input checked="" type="checkbox"/>	
		30 Foundation Material cut stone	
		31 Wall Construction frame	
		32 Roof Type & Material irreg, asphalt sh	
		33 No. of Bays Front 3 Side 4	
		34 Wall Treatment clapboard	
		35 Plan Shape irreg	
		36 Changes (Explain in #42) Addition <input checked="" type="checkbox"/> Altered <input checked="" type="checkbox"/> Moved <input type="checkbox"/>	
		37 Condition Interior poor Exterior fair	
		38 Preservation Underway? Yes <input type="checkbox"/> No <input checked="" type="checkbox"/>	
		39 Endangered? By What? Yes <input type="checkbox"/> No <input checked="" type="checkbox"/>	
		40 Visible from Public Road? Yes <input checked="" type="checkbox"/> No <input type="checkbox"/>	
		41 Distance from and Frontage on Road	

42 Further Description of Important Features The house with its 2/3rds plan gives forth a very tall yet narrow silhouette. Its basic cross plan is elongated by a 1 story front porch and several additions projecting to the rear. Architectural details include gable dormers with scalloped window surrounds, pressed metal panels on the sides, and an ornately scrolled pattern in the N gable peak only, a molded cornice which sharply rakes in the gable ends and is supported by capped corner boards, attenuated 1-over-1 with pedimented headers, a 1 story (see reverse)



43 History and Significance The large residence was built as the home of Henry and Nina Walker. It was named Burrwood by them because of a row of Scotch pines that ornamented the estate. In 1916, the home and lands were leased for 10 years to J. M. Stephens. It is currently owned by Butler and J. B. Bushyhead, grandsons of the builder.

44 Description of Environment and Outbuildings The large house sits on a rise, facing N onto State Road 135. It sits back from the road and is reached by a curving lane and stone entrance gates. To its S is a 1 story timber frame structure which appears to have been a residence. It has a gable roof with corrugated metal sheathing, is clapboarded, and sits on a concrete footing. The (see reverse)

45 Sources of Information
Illustrated Historical Atlas of Cooper County, Mo. 1897
Standard Atlas of Cooper County, 1915
History of Cooper County, Johnson, 1919, p. 912-13
(see reverse)

46 Prepared by
L. Harper / J. Higbie

47 Organization **Friends of Historic Boonville**

48 Date **12/80** 49 Revision Date(s)

42. (cont.) polygonal bay window with bracketed and paneled cornice on the W facade, and large hairly corbelled chimneys. The front porch and those flanking the rear ell are highlighted by chamfered wood posts, solid scroll brackets, a spool frieze and a stickwork balustrade. Two small pent 1 story additions to the rear connect the main house to a 1 story brick structure which predates the present house. It retains 6-over-6 windows with stone lentels and sills. The south facade is cut away and now has a garage opening. The floor is gone, but heavily molded millwork and a 4 panel door are retained within.

Entering through the double leaf main entrance with its ivy-etched transom, one is immediatley overwhelmed by the size and decorative detail of the interior rooms. The hall is highlighted by a massive staircase embellished with square newels, one of which originally supported a gas torchire turned balustrers. and drop pendants at the landing area (see photo details). The large rooms open up with 12' ceilings, interior door transoms, and 6 panel pocket doors, but retain the heavy and massive molded millwork and dark, highlv ornate fireplaces of marble and cast metal. There are 8 such fireplaces and mantels (see photo detail). The 1st story bay window has a panelled imasure. This panel motif if echoed in the detail of a large arched door on the 2nd floor (see photo). Originally serving as a "ballroom" the attic level is 1 large space which is floored, but wall and ceiling framing is left exposed.

Despite the large, spacious quality of the house, architectural detailing is at once graceful and delicately done yet massive, heavy, and mechanical in its tone.

44. (cont.) front facade has 5 bays. A pent room is to the rear.

Further to the S is a transverse crib barn with pent wings to the E and W. It has a gable roof and is covered with vertical board siding.

45. (cont.) 1909, 1925, 1959, 1975, Maps of Cooper County, Mo.
Historic Sites Map of Cooper County, 1976
Henry Walker Home & Farm Folder, Friends of Historic Boonville, Mo. Archives














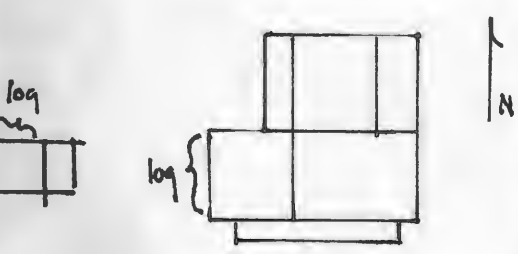








HISTORIC INVENTORY

1 No CC-21		4 Present Name(s) Burge Residence		80CP0509	
2 County Cooper		5 Other Name(s)			
3 Location of Negatives Friends of Historic Boonville		6 Specific Location SE 1/4 of NE 1/4 of Section 34 T48N, R19W.			
7 City or Town Clear Creek		16 Thematic Category		28 No of Stories 2	
8 Site Plan with North Arrow		17 Date(s) or Period c 1850's, 1880's		29 Basement? Yes <input checked="" type="checkbox"/> No	
		18 Style or Design Vernacular		30 Foundation Material stone	
		19 Architect or Engineer		31 Wall Construction log & frame	
		20 Contractor or Builder		32 Roof Type & Material hip, asphalt sh	
		21 Original Use, if apparent residence		33 No of Bays Front 5 Side 1	
		22 Present Use residence		34 Wall Treatment clapboard	
		23 Ownership Public <input type="checkbox"/> Private <input checked="" type="checkbox"/>		35 Plan Shape ell	
		24 Owner's Name & Address, if known Robert Burge RFD 1 Pilot Grove, Mo. 65276		36 Changes (Explain in #42) Addition <input checked="" type="checkbox"/> Altered <input checked="" type="checkbox"/> Moved <input type="checkbox"/>	
9 Coordinates UTM Lat Long 15/501045/4304060		25 Open to Public? Yes <input type="checkbox"/> No <input checked="" type="checkbox"/>		37 Condition Interior Exterior good	
10 Site <input type="checkbox"/> Building <input checked="" type="checkbox"/> Structure <input type="checkbox"/> Object <input type="checkbox"/>		26 Local Contact Person or Organization Friends of Historic Boonville		38 Preservation Underway? Yes <input type="checkbox"/> No <input checked="" type="checkbox"/>	
11 On National Register? Yes <input type="checkbox"/> No <input checked="" type="checkbox"/>		27 Other Surveys in Which Included		39 Endangered? By What? Yes <input type="checkbox"/> No <input checked="" type="checkbox"/>	
12 Is it Eligible? Yes <input checked="" type="checkbox"/> No <input type="checkbox"/>				40 Visible from Public Road? Yes <input type="checkbox"/> No <input checked="" type="checkbox"/>	
13 Part of Estab Hist Dist? Yes <input type="checkbox"/> No <input checked="" type="checkbox"/>				41 Distance from and Frontage on Road	
14 District Potent'l? Yes <input type="checkbox"/> No <input checked="" type="checkbox"/>					
15 Name of Established District					

42 Further Description of Important Features At least the 1st story of the W section is log. It measures approximately 18'6" X 17'. The size of the logs and type of notching is not evident, nor was it possible to determine whether the 2nd story was log or a frame addition. It sits over a stone cellar which is exposed to the W and N. A later frame section was added to the E. The front facade is now highlighted by a 1 story 5 bay porch with square posts and fan brackets. There is an entrance at each level; the 1st story one has an etched glass central (see reverse)

43 History and Significance By 1874 and extending through 1897 the dwelling was the home of A. Neckerman. The next owner-resident was B.J. Felton (1863-1942), who married Helen Sophia Neckerman and produced 9 children. By 1925, the residence became the home of a son, Anthony Michael Felton. By 1959 it was the home of Adrain Gerling followed by the present owner prior to 1975.

44 Description of Environment and Outbuildings The house sits on a ridge facing S. A small creek forms a wide valley to the N where there are numerous outbuildings. Of these there are 3 small log cribs and a large mortise and tendon barn.

45 Sources of Information
 Atlas Maps of Cooper County, Mo., 1877
 Illustrated Historical Atlas of Cooper County, 1897
 Standard Atlas of Cooper County, Mo., 1915
 (see reverse)

46 Prepared by
 L. Harper / J. Higbie
 47 Organization Friends of
 Historic Boonville

48 Date 10/80
 49 Revision Date(s)

Photo

42. (cont.) panel. Windows are 2-over-2, but are a smaller size at the attic level. To the rear of this E section is a $1\frac{1}{2}$ story plus exposed basement gabled frame ell. It has a 1 story pent room to its E and a pent room at the basement level to the W.
45. (cont.) Record of Felton and Related Families, compiled by Agnes Immele Merriweather, Columbia, Missouri 1960, p. 38-40 Friends of Historic Boonville Archives




PILOT GROVE NO 35 USGS







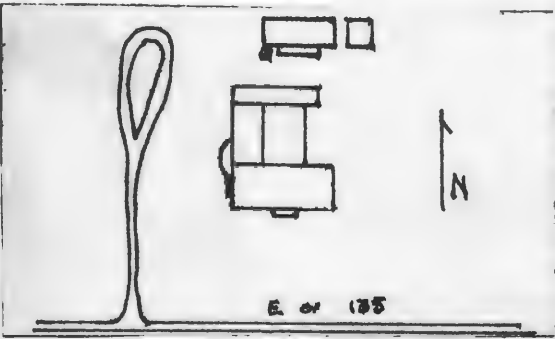






HISTORIC INVENTORY

CP-A5-002-368

1 No CC-93		4 Present Name(s) Pleasant Green Plantation Andrews Residence 80CP0578	
2 County Cooper		5 Other Name(s)	
3 Location of Negatives Friends of Historic Boonville		Andrew Residence, Walker Residence	
6 Specific Location NW 1/4 of NE 1/4 of Section 34 T47N, R19W.		16 Thematic Category	28 No of Stories 2
7 City or Town If Rural, Township & Vicinity Clear Creek		17 Date(s) or Period c 1827	29 Basement? Yes No <input checked="" type="checkbox"/>
8 Site Plan with North Arrow		18 Style or Design Federal Greek, Italianate	30 Foundation Material stone
		19 Architect or Engineer	31 Wall Construction brick
9 Coordinates UTM Lat Long 15/500700/4294915		20 Contractor or Builder	32 Roof Type & Material gable
10 Site: Building <input checked="" type="checkbox"/> Structure: Object <input type="checkbox"/>		21 Original Use, if apparent residence	33 No of Bays Front 5 Side 3
11 On National Register? Yes <input checked="" type="checkbox"/> No <input type="checkbox"/>		22 Present Use residence	34 Wall Treatment common bond
12 Is It Eligible? Yes <input checked="" type="checkbox"/> No <input type="checkbox"/>		23 Ownership Public <input type="checkbox"/> Private <input checked="" type="checkbox"/>	35 Plan Shape rec
13 Part of Estab Hist Dist? Yes <input type="checkbox"/> No <input checked="" type="checkbox"/>		24 Owner's Name & Address, if known Stanley Andrews RFD Pilot Grove, Mo. 65276	36 Changes (Explain in #42) Addition <input checked="" type="checkbox"/> Altered <input checked="" type="checkbox"/> Moved <input type="checkbox"/>
14 District Potent? Yes <input type="checkbox"/> No <input checked="" type="checkbox"/>		25 Open to Public? Yes <input checked="" type="checkbox"/> No <input type="checkbox"/> restricted	37 Condition Interior good Exterior good
15 Name of Established District		26 Local Contact Person or Organization Friends of Historic Boonville	38 Preservation Underway? Yes <input checked="" type="checkbox"/> No <input type="checkbox"/>
16 Name of Established District		27 Other Surveys in Which Included	39 Endangered? By What? Yes <input type="checkbox"/> No <input checked="" type="checkbox"/>
17 Name of Established District		28 Other Surveys in Which Included	40 Visible from Public Road? Yes <input checked="" type="checkbox"/> No <input type="checkbox"/>
18 Name of Established District		29 Other Surveys in Which Included	41 Distance from and Frontage on Road

42 Further Description of Important Features

The house is a composite of styles. Its front block with symmetrical facade, 6-over-6 windows with pedemented stone lintels, and an elaborate 1st story entrance with transom and side-lights set into an embrasure with flanking fluted doric columns represents the early Federal/Greek Revival period in Missouri. The E facade has an exterior end chimney built of brick. A 1 story porch with balustrade above now serves the front entrances. A 2nd stage of (see reverse)

Photo

43 History and Significance

The dwelling was built in 1827 or shortly thereafter by Winston and Polly Walker on land that they had entered in 1827. (Note:-this building date differs from that which the present owners site, 1818). Actual labor for the building of the house was supplied by Walkers slaves and bricks ere burned from clay found on the grounds. Pleasant Green, under Winston Walker (1780-1855), was considered one of the finest antebellum plantations. Pleasant Green was then inherited by a son, Judge Anthony Smith Walker (1805-1863).(see reverse)

44 Description of Environment and Outbuildings

The house faces N onto County Road E. A wood fence denotes the house yard. To the rear is a gabled smoke house with vertical board siding and an early frame structure. This last structure is clapboarded, has a narrow boxed eave with returns and sits on a stone foundation. It has 6-over-6 windows, a large central brick chimney (see reverse)

45 Sources of Information

"Pleasant Green-A Pleasant Visit," Missouri Preservation News, Publication of the Missouri Heritage Trust, Inc. Fall 1979
Descendants of Virginia, Kentucky and Missouri Pioneers, Eugene Allen Cordry, 1973 p. 228

46 Prepared by J. Higbie
L. Harper/J. Higbie

47 Organization Friends of
Historic Boonville

48 Date 49 Revision Date(s)

10/80

42. (cont.) of construction can be seen in the Italianate features of a frame section to the rear. In this area the windows have shouldered surrounds, are attenuated and are 2-over-2. To the E of this 2 story section is a 1½ story pent gabled roof. The interior also reflects the various stages of remodeling.
(See National Registrar of Historic Places nomination for details)
43. (cont.) Judge Walker was for many years and up until the time of his death one of the most prosperous and leading citizens of Cooper County, having served as a member of the Missouri Legislature (1844) Cooper County Court Judge and Clear Creek (Pleasant Green) Postmaster. Seven years after his fathers death the home and grounds were inherited by Anthony Addison "Ad" Walker who remained in residence until 1906.
In that year the dwelling and 350 acres were purchased by James H. Schlotzhauer (1862-1950) and until his death in 1950 it remained his residence. Schlotzhauer a local boy, was educated in the Pilot Grove Academy and went on to become one of the largest stock breeders in Cooper County. Under his tenure of ownership the hexagonal barn was constructed (1910-1911) by Robertson Construction Company. The original purpose of this structure was for hog sales so seats were built around the interior circumference.
In 1970 Mr. & Mrs. Stanley Andrews purchased the dwelling as a retirement home. Mrs. Andrews is a fifth generation Walker and is delighted that the ancestral home is back in the family. The Andrews have actively restored most of the house and had been involved in the gaining of National Register Status for it. The house is open for tours on a seasonal basis.
45. (cont.) History of Cooper County, Levens & Drake, 1876 p. 151,163,222,224,226
History of Cooper County, Johnson, 1919, p. 864-65
History of Howard & Cooper County, 1883, p. 932-33, 964-965
Pleasant Green Plantation House Folder, Friends of Historic Boonville Archives
"Pleasant Green" Boonville Daily News, September 19, 1974, p. 10
"Proverbial Walkers Left Their Mark" Boonville Daily News, July 31, 1970 p. 2
Atlas Map of Cooper County, 1877
Illustrated Historical Atlas of Cooper County, Mo. 1897
Standard Atlas of Cooper County, Mo. 1915
1874, 1909, 1925, 1959, 1975, Maps of Cooper County, MO.
Historic Site Map of Cooper County, 1976





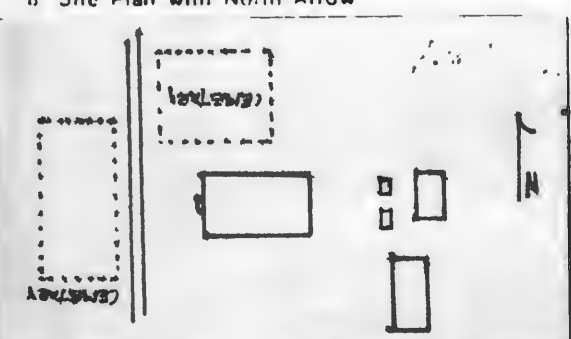






HISTORIC INVENTORY

CP-AS-002-369

1 No CC-94		4 Present Name(s) Pleasant Green Methodist Church		80CP0579	
2 County Cooper		5 Other Name(s)			
3 Location of Negatives Friends of Historic Boonville		16 Thematic Category		28 No. of Stories 1	
6 Specific Location SW 1/4 of NE 1/4 of Section 34 T47N, R19W.		17 Date(s) or Period 1868		29 Basement? Yes No <input checked="" type="checkbox"/>	
7 City or Town If Rural, Township & Vicinity Clear Creek		18 Style or Design Vernacular		30 Foundation Material cut & field stone	
8 Site Plan with North Arrow		19 Architect or Engineer		31 Wall Construction frame	
		20 Contractor or Builder		32 Roof Type & Material gable, asphalt sh	
		21 Original Use, if apparent Church		33 No. of Bays Front 1 Side 3	
		22 Present Use Church		34 Wall Treatment clapboard	
		23 Ownership Public <input type="checkbox"/> Private <input checked="" type="checkbox"/>		35 Plan Shape rec	
9 Coordinates UTM Lat Long 15/500840/4294530		24 Owner's Name & Address, if known Pleasant Green Meth. Ch. RR Pilot Grove, Mo. 65276		36 Changes (Explain in #42) Addition Altered Moved	
10 Site <input type="checkbox"/> Building <input checked="" type="checkbox"/> Structure <input type="checkbox"/> Object <input type="checkbox"/>		25 Open to Public? Yes <input type="checkbox"/> No <input checked="" type="checkbox"/>		37 Condition Interior Exterior good	
11 On National Register? Yes <input type="checkbox"/> No <input checked="" type="checkbox"/>		26 Local Contact Person or Organization Friends of Historic Boonville		38 Preservation Underway? Yes <input type="checkbox"/> No <input checked="" type="checkbox"/>	
12 Is It Eligible? Yes <input type="checkbox"/> No <input checked="" type="checkbox"/>		27 Other Surveys in Which Included		39 Endangered? By What? Yes <input type="checkbox"/> No <input checked="" type="checkbox"/>	
13 Part of Estab Hist Dist? Yes <input type="checkbox"/> No <input checked="" type="checkbox"/>		14 District Potent? Yes <input type="checkbox"/> No <input checked="" type="checkbox"/>		40 Visible from Public Road? Yes <input checked="" type="checkbox"/> No <input type="checkbox"/>	
15 Name of Established District				41 Distance from and Frontage on Road	

42 Further Description of Important Features A shallow boxed eave forms returns on the front gable end which is also accented by a raking cornice. The double leaf entrance is afforded protection by a gable cap. It has a new concrete stoop with wrought iron railings. The windows are large and have 12-over-12 lights. Squarish, box like pews set to each side of the central aisle which leads to a pulpit on the raised platform in the E end of the church.

Photo

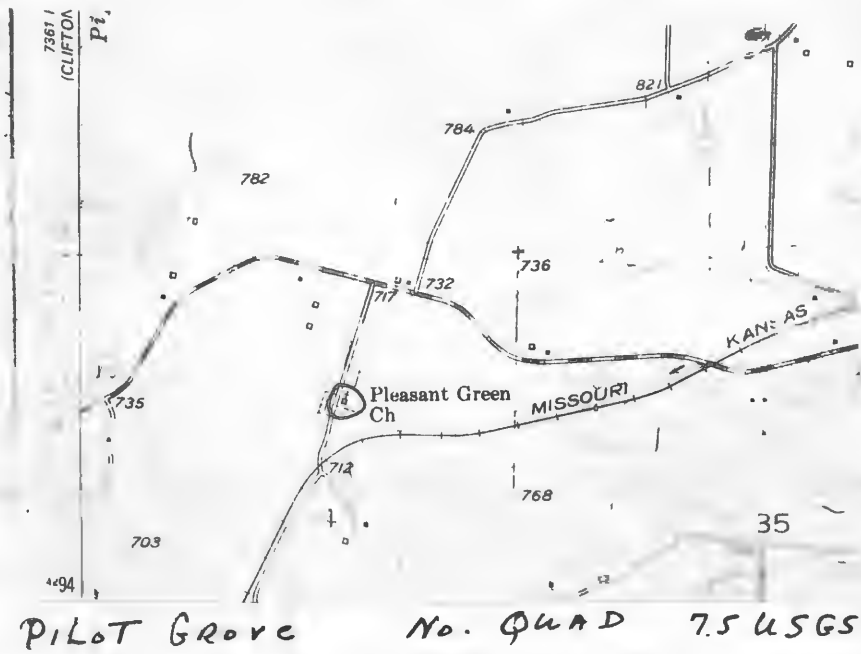
43 History and Significance The church was first organized in 1825, by M.B. Evans. The prominent Walker family of the area were among the charter members and most are buried in the adjoining cemetery across the road. Also their slaves were buried in unmarked graves in the south part of the cemetery. This building is the 3rd on the site, the first log sturcute in 1826, which was the 1st Methodist Church west of St. Louis county, the 2nd in 1836 and followed by this (see reverse)

44 Description of Environment and Outbuildings Located just S of County Road E and just SE of the Pleasant Green Plantation, the small church faces W. To its N and across the road W are cemeteries. To the E are 2 frame out houses, a pent shed and a gabled shed.

45 Sources of Information
Pleasant Green Methodist Church Folder, Friends of Historic Boonville Archives.
Pilot Grove Cennential 1873-1973, by the Pilot Grove Lions Club
p. 6 1973
Interview with Mrs. Stanley Andrews, 10/80

46 Prepared by J. Higbie
L. Harper/J. Shields
47 Organization Friends of
Historic Boonville
48 Date 10/80
49 Revision Date(s)

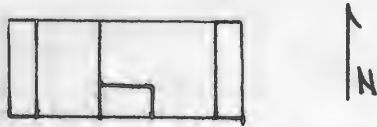
43. (cont.) in 1868. The structure is now owned by the Pleasant Green Association and service is not regularly held.





HISTORIC INVENTORY

CP-AS 002-370

1 No CC-95		4 Present Name(s) Wyatt Phillips Residence		80CP0580	
2 County Cooper		5 Other Name(s) Stevens Residence			
3 Location of Negatives Friends of Historic Boonville		6 Specific Location NW 1/4 of SE 1/4 of Section 34, T47N, R19W.			
7 City or Town Clear Creek		16 Thematic Category		28 No. of Stories 1	
8 Site Plan with North Arrow		17 Date(s) or Period c 1860-70's		29 Basement? Yes No X	
		18 Style or Design Vernacular		30 Foundation Material stone	
		19 Architect or Engineer		31 Wall Construction frame	
9 Coordinates UTM Lat Long 15/500900/4294135		20 Contractor or Builder		32 Roof Type & Material gable, asphalt sh	
10 Site: Building X		21 Original Use, if apparent residence		33 No. of Bays Front 3 Side 3	
11 On National Register? Yes <input type="checkbox"/> No X		22 Present Use residence		34 Wall Treatment clapboard masonite siding	
12 Is It Eligible? Yes <input type="checkbox"/> No <input type="checkbox"/>		23 Ownership Public <input type="checkbox"/> Private X		35 Plan Shape rec	
13 Part of Estab Hist Dist? Yes <input type="checkbox"/> No X		24 Owner's Name & Address, if known O.J. Phillips Route 2 Pilot Grove, Mo. 65233		36 Changes (Explain in #42) Addition X Altered Moved	
14 District Potent? Yes <input type="checkbox"/> No X		25 Open to Public? Yes <input type="checkbox"/> No X		37 Condition Interior Exterior good	
15 Name of Established District		26 Local Contact Person or Organization Friends of Historic Boonville		38 Preservation Underway? Yes No X	
42 Further Description of Important Features		27 Other Surveys in Which Included		39 Endangered? By What? Yes No X	
<p>Built in several stages, the house has been altered in different ways. A screened-in pent porch now extends across the W facade and obscures the original front facade with its central entrance. Fenestration and size of windows have also been altered; most windows are now 1-over-1. To the E of the small main block an ell shaped section was added with an enclosed porch connecting the 2 areas. A later pent addition to the rear sits on a concrete foundation.</p>		<p>Survey team was unable to verify oral history related on this structure as it did not appear until the 1959 map. Oral history by the great grandson, Wyatt Phillips related that his grandmother Mrs. Wyatt Schlotzhauer Stevens was that the original two front were walnut log, cut on the ground by freed slaves of Addison Walker. Mrs. Stevens was the widow of the Schlotzhauer of Pleasant Green Plantation who married Hobb Stevens (see rev)</p>		<p>Photo</p>	
43 History and Significance		44 Description of Environment and Outbuildings		45 Sources of Information	
<p>Facing W, the house sits on a rise and looks toward a small creek valley and land of the Pleasant Green Plantation. The MKT railroad tracks are also to the W. The house sits in a fenced yard. A large barn and other frame outbuildings are to the S.</p>		<p>Atlas Map of Cooper County, Mo. 1877 Illustrated Historical Atlas of Cooper County, Mo. 1897 Standard Atlas of Cooper County, 1915 1909, 1925, 1959, 1975, Maps of Cooper County, Mo. Interview with Mrs. & Mrs. Wyatt Phillips, 10/80 (see reverse)</p>		<p>46 Prepared by J. Higbie L. Harper / J. Shields 47 Organization Friends of Historic Boonville 48 Date 49 Revision Date(s)</p>	

43. (cont.) owner of the dwelling between 1930 to 1969. In 1970 the dwelling was inherited by Mrs. Stevens grandson and her great grandson resides in the structure.

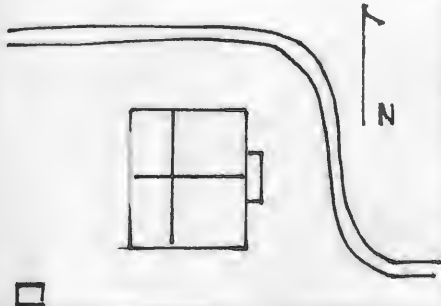
45. (cont.) Interview with Mrs. O. J. Phillips, 10/80

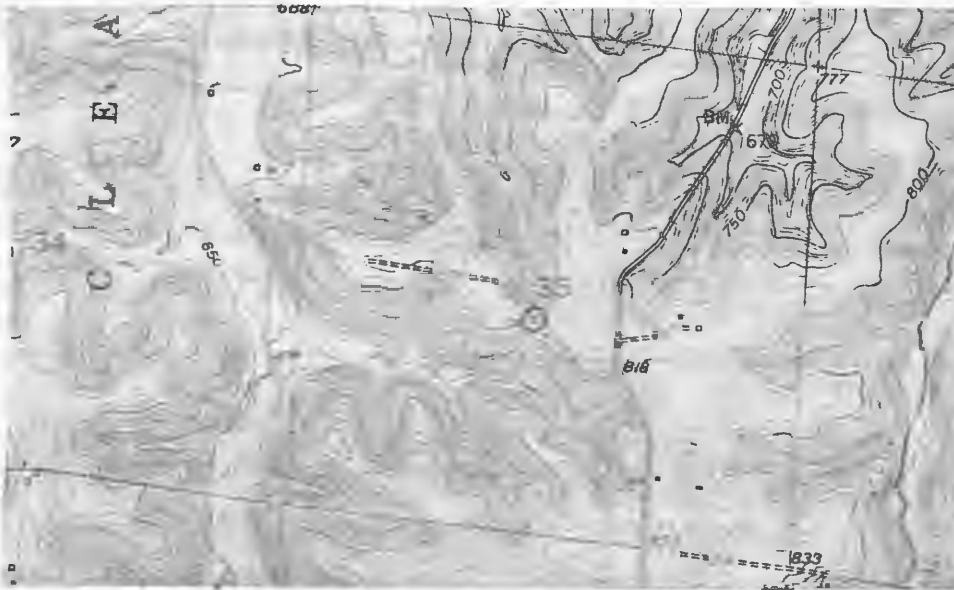




HISTORIC INVENTORY

CP-AS-002-371

1 No CC-20		4 Present Name(s) Kemmerich Property		80CP0508	
2 County Cooper		5 Other Name(s)			
3 Location of Negatives Friends of Historic Boonville					
6 Specific Location NE 1/4 of SW 1/4 of Section 35 T48N, R19W.		16 Thematic Category		28 No. of Stories 1 1/2	
7 City or Town If Rural, Township & Vicinity Clear Creek		17 Date(s) or Period c 1870's		29 Basement? Yes <input checked="" type="checkbox"/> No	
8 Site Plan with North Arrow		18 Style or Design Vernacular		30 Foundation Material stone, poured concrete	
		19 Architect or Engineer		31 Wall Construction frame	
		20 Contractor or Builder		32 Roof Type & Material gable, rib tin	
9 Coordinates UTM Lat Long 15/502465/4303700		21 Original Use, if apparent residence		33 No. of Bays Front 4 Side 1	
10 Site: Building <input checked="" type="checkbox"/> Structure: Object <input type="checkbox"/>		22 Present Use abandoned		34 Wall Treatment clapboard	
11 On National Register? Yes <input type="checkbox"/> No <input checked="" type="checkbox"/>		23 Ownership Public <input type="checkbox"/> Private <input checked="" type="checkbox"/>		35 Plan Shape rec	
12 Is it Eligible? Yes <input checked="" type="checkbox"/> No <input type="checkbox"/>		24 Owner's Name & Address, if known C.R. Kemmerich RR Pilot Grove, Mo 65276		36 Changes (Explain in #42) Addition <input checked="" type="checkbox"/> Altered <input checked="" type="checkbox"/> Moved <input type="checkbox"/>	
13 Part of Estab Hist Dist? Yes <input type="checkbox"/> No <input checked="" type="checkbox"/>		25 Open to Public? Yes <input type="checkbox"/> No <input checked="" type="checkbox"/>		37 Condition Interior <u>deteriorated</u> Exterior <u>deteriorated</u>	
14 District Potent'l? Yes <input type="checkbox"/> No <input checked="" type="checkbox"/>		26 Local Contact Person or Organization Friends of Historic Boonville		38 Preservation Underway? Yes <input type="checkbox"/> No <input checked="" type="checkbox"/>	
15 Name of Established District		27 Other Surveys in Which Included		39 Endangered? By What? Yes <input type="checkbox"/> No <input checked="" type="checkbox"/>	
42 Further Description of Important Features		40 Visible from Public Road? Yes <input type="checkbox"/> No <input checked="" type="checkbox"/>		41 Distance from and Frontage on Road	
<p>End chimneys with corbelled caps accent the roofline. Probably built in 2 sections the N room has molded millwork, a boxed stair in its SE corner, and a concrete foundation. The S room has an early bull's eye millwork and sits over a stone cellar. The trabeated windows are 2-over-2, except in the smaller attic level windows. A 2 bay pent porch affords protection to the 2 front entrances. To the W is a pent room addition and pent porch.</p>					
43 History and Significance The structure does not appear on the plat maps until 1909 and there fore may have been moved to this location. Ownership of land, but not necessarily of this structure is : E. Walje, (1874-1877), William Oogelpohl (1897). By 1915 it appears it may have been the residence of F.P. Horst followed before 1925 by L.B. in 1959 was V. Perkins followed by the present owner prior to 1965.					
44 Description of Environment and Outbuildings Facing E, the house sits on a lane to the W of the county road. No outbuildings remain					
45 Sources of Information Atlas Map of Cooper County, Mo., 1877 Illustrated Historical Atlas of Cooper County, 1897 Standard Atlas of Cooper County, 1915 1874, 1909, 1925, 1959, 1975 Maps of Cooper County, Mo.					
46 Prepared by L. Harper/J. Higbie				47 Organization Friends of Historic Boonville	
48 Date		49 Revision Date(s)			



PILOT GROVE NO QUAD 7.5 U.S.G.S





HISTORIC INVENTORY

CP-AS 002-372

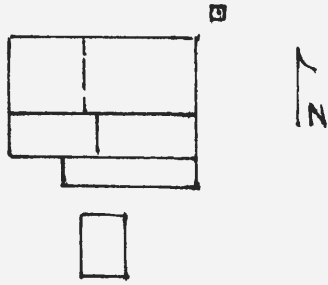
1 No CC-22		4 Present Name(s) Wessing Residence		80CP0510	
2 County Cooper		5 Other Name(s) Wessing Family Residence			
3 Location of Negatives Friends of Historic Boonville					
6 Specific Location SW ¼ of NE ¼ of Section 35 T48N, R19W.		16 Thematic Category		28 No. of Stories 1½	
7 City or Town If Rural, Township & Vicinity Clear Creek		17 Date(s) or Period c 1850's, 1880's		29 Basement? Yes No <input checked="" type="checkbox"/>	
8 Site Plan with North Arrow		18 Style or Design Vernacular		30 Foundation Material concrete	
		19 Architect or Engineer		31 Wall Construction log frame	
		20 Contractor or Builder		32 Roof Type & Material gable, asphalt sh	
9 Coordinates UTM Lat Long 15/502760/4303920		21 Original Use, if apparent residence		33 No. of Bays Front 3 Side 2	
10 Site Structure Building <input checked="" type="checkbox"/> Object <input type="checkbox"/>		22 Present Use residence		34 Wall Treatment vinyl siding	
11 On National Register? Yes <input type="checkbox"/> No <input checked="" type="checkbox"/>		23 Ownership Public <input type="checkbox"/> Private <input checked="" type="checkbox"/>		35 Plan Shape irreg	
12 Is It Eligible? Yes <input checked="" type="checkbox"/> No <input type="checkbox"/>		24 Owner's Name & Address, if known Mary (Dolly) Wessing RFD 1 Pilot Grove, Mo. 65276		36 Changes (Explain in #42) Addition <input checked="" type="checkbox"/> Altered <input checked="" type="checkbox"/> Moved <input checked="" type="checkbox"/>	
13 Part of Estab Hist Dist? Yes <input type="checkbox"/> No <input checked="" type="checkbox"/>		25 Open to Public? Yes <input type="checkbox"/> No <input checked="" type="checkbox"/>		37 Condition Interior Exterior good	
14 District Potent? Yes <input type="checkbox"/> No <input checked="" type="checkbox"/>		26 Local Contact Person or Organization Friends of Historic Boonville		38 Preservation Underway? Yes <input type="checkbox"/> No <input checked="" type="checkbox"/>	
15 Name of Established District		27 Other Surveys in Which Included		39 Endangered? By What? Yes <input type="checkbox"/> No <input checked="" type="checkbox"/>	
42 Further Description of Important Features		The 1½ story, gabled E section is reported to be log. It now has 2 pent rooms on its N and a pent porch to its S. The porch has turned posts and caps an entrance into the log section an one into a 1½ story gabled section which runs N to S. An entrance on the W facade was obscured when the siding was added, however its 1 story porch with turned posts remain. Windows are 1-over-1 and 2-over-2.		Photo	
43 History and Significance		Oral history from owner relates that her residence was once owned by William Young but was moved to its present to location by Joseph T. Wessing in 1910. Wessing unfortunately lost his home and farm during the depression and it was purchased by a Mr. Dorflinger at auction for very little. Dorflinger in turn sold the residence at a very low price to Mary (Dolly) Wessing who in turn allowed her parents to live within it. (see reverse)			
44 Description of Environment and Outbuildings		The house faces S. It sits at a curve in the county road. A barn and other farm outbuildings are to the N.			
45 Sources of Information		Interview with Mary (Dolly) Wessing, 10/80			
46 Prepared by		L. Harper / J. Higbie			
47 Organization		Friends of Historic Boonville			
48 Date		49 Revision Date(s)			
10/80					

43. (cont.) Upon her parents death and her retirement as a school teacher she returned to her family home.





CP AS 002-373

1 No CC-97		4 Present Name(s) Wolfe Residence		80CP0582	
2 County Cooper		5 Other Name(s)			
3 Location of Negatives Friends of Historic Boonville		6 Brydnbright, West Residence			
6 Specific Location NW ¼ of NE ¼ of Section 35, T47N, R19W.		16 Thematic Category		28 No. of Stories 1	
7 City or Town II Rural, Township & Vicinity Clear Creek		17 Date(s) or Period c 1900's		29 Basement? Yes NoX	
8 Site Plan with North Arrow		18 Style or Design Vernacular		30 Foundation Material stone	
		19 Architect or Engineer		31 Wall Construction frame	
		20 Contractor or Builder		32 Roof Type & Material gable, asphalt sh	
		21 Original Use, if apparent residence		33 No. of Bays Front 6 Side 1	
9 Coordinates UTM Lat Long 15/502335/4294840		22 Present Use residence		34 Wall Treatment clapboard	
10 Site II Building XI Structure II Object II		23 Ownership Public II PrivateX I		35 Plan Shape rec	
11 On National Register? Yes II No X		24 Owner's Name & Address, if known A. G. Wolfe RR Pilot Grove, Mo. 65276		36 Changes (Explain in #42) Addition X Altered Moved	
12 Is II Eligible? Yes X No II		25 Open to Public? Yes II NoX I		37 Condition Interior Exterior good	
13 Part of Estab Hist Dist? Yes II No X		26 Local Contact Person or Organization Friends of Historic Boonville		38 Preservation Underway? Yes No X	
14 District Potent? Yes II No X		27 Other Surveys in Which Included		39 Endangered? By What? Yes No X	
15 Name of Established District				40 Visible from Public Road? Yes X No	
				41 Distance from and Frontage on Road	

42 Further Description of Important Features Built in 2 sections, the W section may be of log construction. It had a 3 bay front facade; the central entrance is now closed up. The later E section is also 3 bay and its entrance has concrete stoop and pent cap. A 1920's style porch with open rafter ends caps both sections. To the rear are 3 additions and a porch, all have pent roofs.

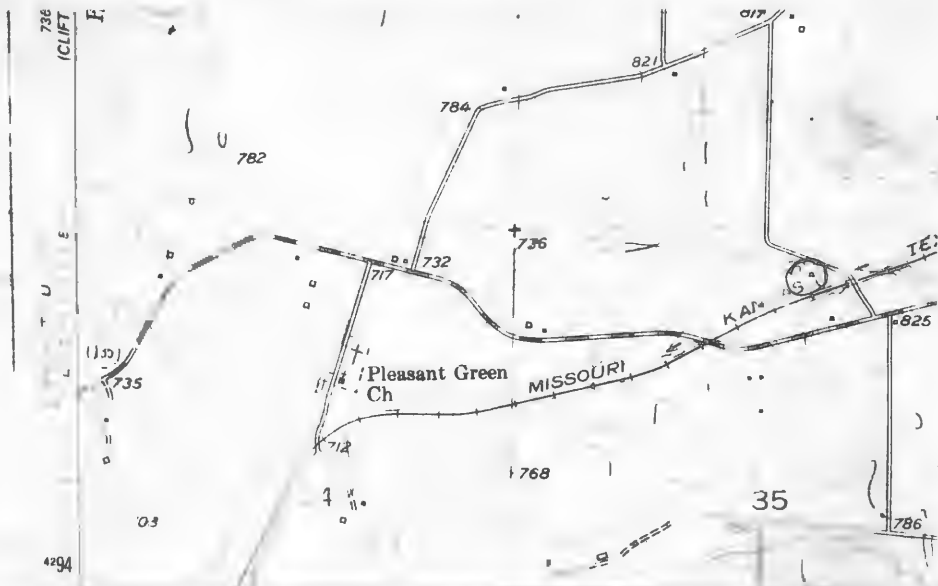
Photo

43 History and Significance Structure does not appear until the 1909 map, belonging to C.L. Brynbright. Followed by C.B. West in 1925. In 1959 it was under the ownership of A. Wolfe, followed by his son, A.G. Wolfe in 1975, who resided within until 1978. The present owner now utilizes the dwelling as rental property.

44 Description of Environment and Outbuildings Directly to the rear of the house which faces N is a frame, gable roofed shed. A well is at the NE corner of the house.

45 Sources of Information
Illustrated Historical Atlas of Cooper County, Mo. 1897
Standard Atlas of Cooper County, Mo., 1915
 1909, 1925, 1959, 1975, Maps of Cooper County, Mo.
 Interview with Elizabeth Cole, 10/80

46 Prepared by J. Higbie
 L. Harper/J. Shields
 47 Organization Friends of
 Historic Boonville
 48 Date 10/80 49 Revision Date(s)



PILOT GROVE So QUAD 7.5 USGS



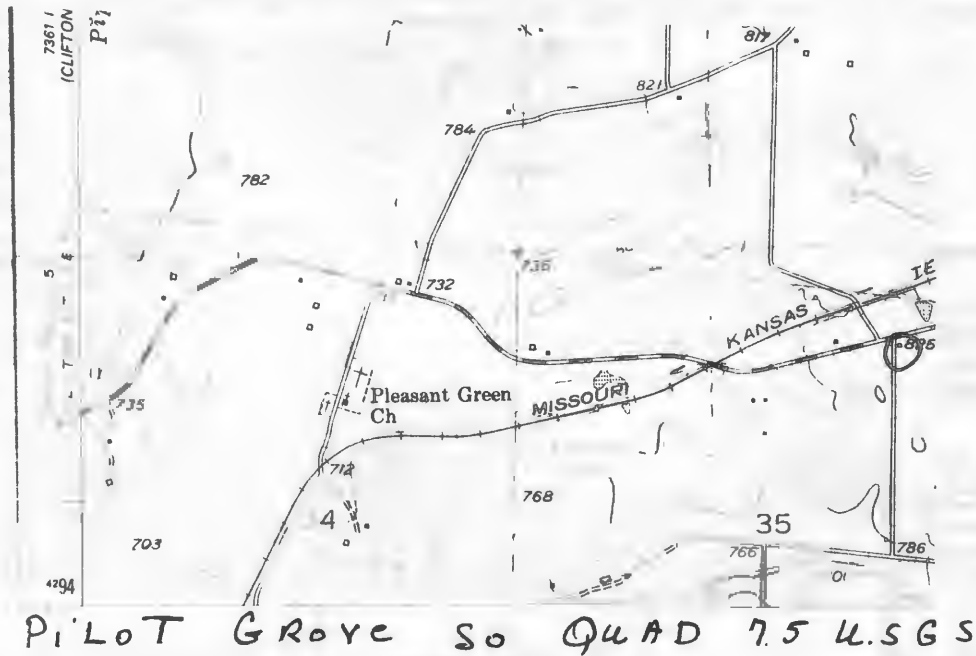


HISTORIC INVENTORY

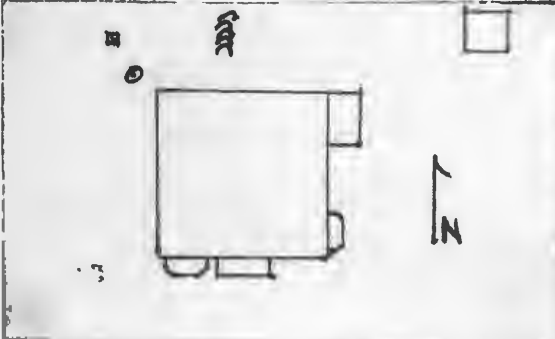
P AS 002-374

1 No CC-98		4 Present Name(s) Hurt Heirs Property		80CP0583	
2 County Cooper		5 Other Name(s)			
3 Location of Negatives Friends of Historic Boonville		6 Specific Location NE 1/4 of NE 1/4 of Section 35 T47N, R19W.		16 Thematic Category	
7 City or Town Clear Creek		17 Date(s) or Period c 1905		28 No. of Stories 1	
8 Site Plan with North Arrow		18 Style or Design Vernacular		29 Basement? Yes No X	
9 Coordinates Lat Long UTM 15/502600/4294680		19 Architect or Engineer		30 Foundation Material poured concrete	
10 Site Building X Structure Object		20 Contractor or Builder		31 Wall Construction frame	
11 On National Register? Yes X No		21 Original Use, if apparent school		32 Roof Type & Material gable, rib tin	
12 Is It Eligible? Yes X No		22 Present Use abandoned		33 No. of Bays Front 3 Side 3	
13 Part of Estab Hist Dist? Yes X No		23 Ownership Public <input type="checkbox"/> Private <input checked="" type="checkbox"/>		34 Wall Treatment pressed metal	
14 District Potent? Yes X No		24 Owner's Name & Address, if known Hurt Heirs RR Pilot Grove, Mo. 65276		35 Plan Shape rec	
15 Name of Established District		25 Open to Public? Yes <input type="checkbox"/> No <input checked="" type="checkbox"/>		36 Changes (Explain in #42) Addition X Altered Moved	
42 Further Description of Important Features		26 Local Contact Person or Organization Friends of Historic Boonville		37 Condition Interior Exterior fair	
43 History and Significance		27 Other Surveys in Which Included		38 Preservation Underway? Yes No X	
44 Description of Environment and Outbuildings		40 Visible from Public Road? Yes X No		39 Endangered? By What? Yes No X	
45 Sources of Information		41 Distance from and Frontage on Road		46 Prepared by J. Higbie L. Harper? J. Shields	
History of Cooper County, Mo. Johnson, 1919 p. 1137 "Pleasant Green A Ghost Town" Boonville Daily News, July 31, 1970 p19 Illustrated Historical Atlas of Cooper County, Mo., 1897 Standard Atlas of Cooper County, Mo., 1915 (see reverse)		47 Organization Friends of Historic Boonville		48 Date 10/80	
		49 Revision Date(s)			

43. (cont.) the battle of Argonne Forest, He served as State Representative from Cooper County to the Missouri House in the middle 1940's through the 1950's. When reapportionment reorganized his district he chose not to run again. After his death in the late 1950's, his widow Anna Mayfield Hurt operated the store through the 1960's and it was until its closing the sole business left in Pleasant Green. The business closed in 1969 and the building has been used as a storage area since then.
45. (cont.) 1925, 1959, 1975 Maps of Cooper County, Mo.
Interview with Elizabeth Cole, 10/80
Interview with Harold Bieber, 1/81





1 No CC-99		4 Present Name(s) Wolfe Residence	
2 County Cooper		5 Other Name(s) Walker, Roberts, Hurt Residence	
3 Location of Negatives Friends of Historic Boonville		80CP0584	
6 Specific Location SW 1/4 of SW 1/4 of Section 36 T47N, R19W.		16 Thematic Category	
7 City or Town 11 Rural, Township & Vicinity Clear Creek		17 Date(s) or Period c 1860's	
8 Site Plan with North Arrow		18 Style or Design Italianate	
		19 Architect or Engineer	
		20 Contractor or Builder Samuel Walker	
		21 Original Use, if apparent residence	
		22 Present Use residence	
9 Coordinates UTM Lat Long 15/503060/4293175		23 Ownership Public <input type="checkbox"/> Private <input checked="" type="checkbox"/>	
10 Site <input type="checkbox"/> Structure <input type="checkbox"/> Building Xi Object Ii		24 Owner's Name & Address, if known Wendell Wolfe Route 2 Pilot Grove, Mo. 65276	
11 On National Register? Yes <input type="checkbox"/> No <input checked="" type="checkbox"/>		25 Open to Public? Yes <input type="checkbox"/> No <input checked="" type="checkbox"/>	
12 Is It Eligible? Yes <input type="checkbox"/> No <input type="checkbox"/>		26 Local Contact Person or Organization Friends of Historic Boonville	
13 Part of Estab. Hist. Dist.? Yes <input type="checkbox"/> No <input checked="" type="checkbox"/>		27 Other Surveys in Which Included	
14 District Potent'l? Yes <input type="checkbox"/> No <input checked="" type="checkbox"/>		28 No. of Stories 2	
15 Name of Established District		29 Basement? Yes <input type="checkbox"/> No <input checked="" type="checkbox"/>	
		30 Foundation Material cut stone	
		31 Wall Construction frame	
		32 Roof Type & Material truncated hip, rib tin	
		33 No. of Bays Front 4 Side 4	
		34 Wall Treatment clapboard	
		35 Plan Shape square	
		36 Changes (Explain in #42) Addition <input checked="" type="checkbox"/> Altered <input type="checkbox"/> Moved <input type="checkbox"/>	
		37 Condition Interior _____ Exterior good	
		38 Preservation Underway? Yes <input type="checkbox"/> No <input checked="" type="checkbox"/>	
		39 Endangered? By What? Yes <input type="checkbox"/> No <input checked="" type="checkbox"/>	
		40 Visible from Public Road? Yes <input checked="" type="checkbox"/> No <input type="checkbox"/>	
		41 Distance from and Frontage on Road	

42 Further Description of Important Features The large boxy shape is punctuated by 1 story polygonal bays to the S and E and entrances with transoms on each facade. The primary double leaf entrance (S) is afforded protection by a 1 story, 1 bay porch with chamfered columns, a spindle balustrade and a cantilever-type frieze. The E facade has a 2 story porch and entrances at each level. N and W entrances have only stone stoops. Large brick chimneys accent the low pitched roof. The attenuated windows are 1-over-1 and have entablatures above.

43 History and Significance This structure was built by the prominent Walker family is the site of what was called the old "Walker Home Place". It was the residence of Samuel Walker, early Cooper County settler and father of P.G. Walker, owner of "Prairie View" (Crestmead-see form CC-113). By 1877 it was the home of the Hon. J.G. Roberts, who had married P.G. Walker's daughter, Alice, Roberts served in the Missouri Assembly as a representative from Cooper (see reverse).

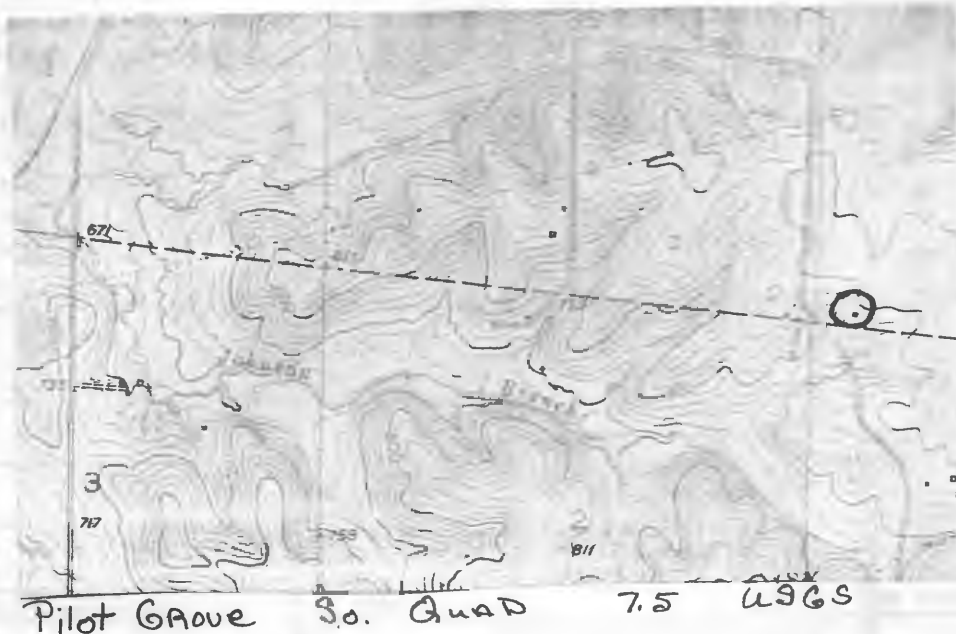
44 Description of Environment and Outbuildings The house sits on a large fenced yard and faces S. Its S boundary line is also the dividing line between Clear Creek and New Lebanon townships. At the NW corner is a well and a cistern. Immediately behind the house is an earthen cellar. A board and batten, gabled shed is to the NE. Other farm buildings and a silo are to the NE & E.

45 Sources of Information
History of Cooper County, Johnson, 1919, p. 541, 542, 543, and 1136
Atlas Map of Cooper County, Mo. 1877
Illustrated Historical Atlas of Cooper County, Mo. 1897
 (see reverse)

46 Prepared by J. Higbie
 L. Harper/J. Shields
 47 Organization Friends of
 Historic Boonville
 48 Date 49 Revision Date(s)

43 (cont.) County in 1874 and 1876. By 1897, P.C. Roberts was the owner-resident. In October of 1911, Boone Hurt, son of a early pioneer of the county, returned from Oklahoma after completing one of his many land deals and purchased the property. Hurt named the place the "Clear Creek Stock Farm". In 1920, it was purchased by Geo. L. Wolfe, the farm next passed to his son Woodrow and now to his grandson, Wendell. His great grandson, Virgil and family reside in the residence.

45. (cont.) Standard Atlas of Cooper County, 1915
1874, 1909, 1925, 1959, 1975 Maps of Cooper County, Mo.
Interview with Mrs. Virgil Wolfe, 10/80



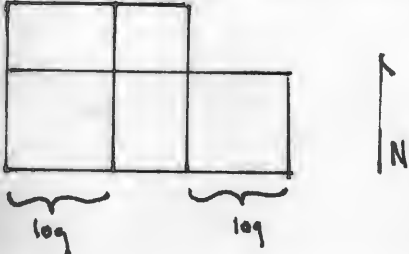




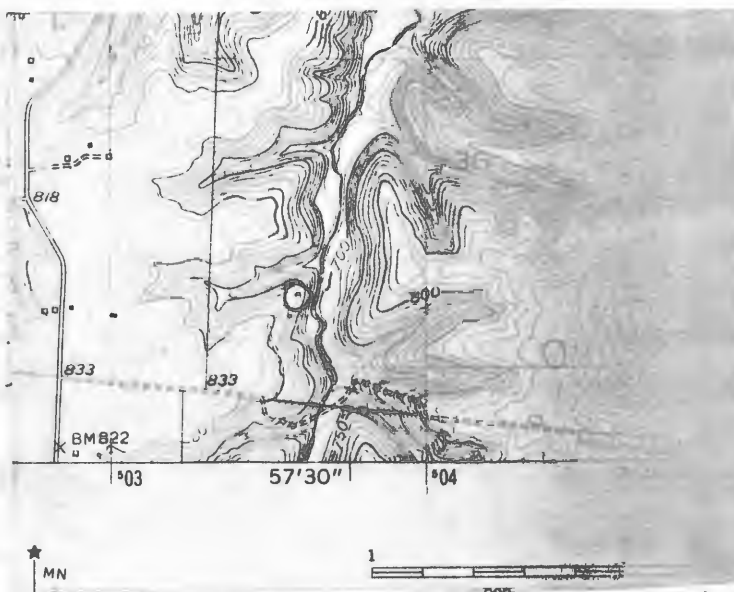
FARM RESIDENCE OF BOONE HURT,
PLEASANT GREEN, MO.

HISTORIC INVENTORY

CP AS 002-376

1 No CC-18		4 Present Name(s) Young Property		80CP0506	
2 County Cooper		5 Other Name(s)			
3 Location of Negatives Friends of Historic Boonville		Zinn Homestead, H. Young Residence			
6 Specific Location SW ¼ of SW ¼ of Section 36 T48N, R19W.		16 Thematic Category		28 No of Stories 1½	
7 City or Town II Rural, Township & Vicinity Clear Creek		17 Date(s) or Period c 1830's-50's		29 Basement? Yes <input checked="" type="checkbox"/> No	
8 Site Plan with North Arrow		18 Style or Design dog trot		30 Foundation Material stone	
		19 Architect or Engineer		31 Wall Construction log, frame	
9 Coordinates UTM Lat Long 15/503600/4303240		20 Contractor or Builder		32 Roof Type & Material gable, corr. metal	
10 Site I I Structure I I Building <input checked="" type="checkbox"/> Object I I		21 Original Use, if apparent residence		33 No of Bays Front 3 Side 1	
11 On National Register? Yes <input type="checkbox"/> No <input checked="" type="checkbox"/>		22 Present Use abandoned		34 Wall Treatment walnut clapboard	
12 Is II Eligible? Yes <input checked="" type="checkbox"/> No <input type="checkbox"/>		23 Ownership Public <input type="checkbox"/> Private <input checked="" type="checkbox"/>		35 Plan Shape rec	
13 Part of Estab Hist Dist? Yes <input type="checkbox"/> No <input checked="" type="checkbox"/>		24 Owner's Name & Address, if known Kenneth Young RFD 1 Pilot Grove, Mo. 65276		36 Changes (Explain in #42) Addition <input checked="" type="checkbox"/> Altered <input type="checkbox"/> Moved <input type="checkbox"/>	
14 District Potent? Yes <input type="checkbox"/> No <input checked="" type="checkbox"/>		25 Open to Public? Yes <input type="checkbox"/> No <input checked="" type="checkbox"/>		37 Condition Interior deteriorated Exterior deteriorated	
15 Name of Established District		26 Local Contact Person or Organization Friends of Historic Boonville		38 Preservation Underway? Yes <input type="checkbox"/> No <input checked="" type="checkbox"/>	
42 Further Description of Important Features		27 Other Surveys in Which Included		39 Endangered? By What? Yes <input checked="" type="checkbox"/> No	
<p>A gable roof supported on pole rafters joins the 2 pens of this dog trot cabin. The breezeway has been enclosed by frame studding and the whole was covered with clapboarding. A wide drip course extends beyond the logs. The W section sits over a stone cellar and has larger logs which probably indicates that it was the original section. There is no indication of a fireplace, however there appears to be some alteration around the W window. A boxed stair is in the NE corner of the now central hall. The W section (see reverse)</p>		<p>The house sits ½ mile E of the county road and has a lane to the S. It is on the top of a ridge, facing S. Brush Creek forms a valley to the E. Near the creek and to the NE of the house is a cave and spring, which was the water supply for the cabin. A log crib in deteriorated condition is to the S of the house. It is approximately 12X16</p>		<p>Photo</p>	
43 History and Significance		44 Description of Environment and Outbuildings		45 Sources of Information	
<p>The earliest owners of this significant log structure are unknown. By 1874, it was the dwelling of C. Zinn, of whom nothing could be found. By 1897, it was the residence of Henry Young, with the ownership extending past 1915. By 1925, it was owned by the Farmers Trust Company, but it appears they may have had only a lien against the property because soon after it was back in the Young family. By 1959, it was in the possession of the present owner. Residing ½ mile to the west he has never lived in (see rev.)</p>		<p>The house sits ½ mile E of the county road and has a lane to the S. It is on the top of a ridge, facing S. Brush Creek forms a valley to the E. Near the creek and to the NE of the house is a cave and spring, which was the water supply for the cabin. A log crib in deteriorated condition is to the S of the house. It is approximately 12X16</p>		<p>Altas Map of Cooper County, Mo., 1877 Illustrated Historical Atlas of Cooper County, 1897 (see reverse)</p>	
46 Prepared by L. Harper / J. Higbie		47 Organization Friends of Historic Boonville		48 Date 10/80	
49 Revision Date(s)					

42. (cont.) has 11 courses plus the drip course and is constructed with both dovetail and diagonal notching. On its W facade there appears to be evidence of a straw and mud pack between the logs and the exterior sheathing. To the N of this room is a later addition. It is frame and has a pent room. An open pent porch is also on the N. It has a concrete stoop and a beautifully carved chamfered post.
43. (cont.) the structure.
Oral history with owner relates that the cave spring once furnished water to the dwelling by means of a "Ram Pump". A few years ago a geological Surevey team from the University of Missouri Geology School explored the cave which is quite large and circuitous.
45. (cont.) Standard Atlas of Cooper County, Mo. 1915
1874, 1925, 1959 Maps of Cooper County, Mo.
Interview with Kenneth Young, 10/80



PILOT GROVE NO QUAD 25 U.S.G.S

CC 18

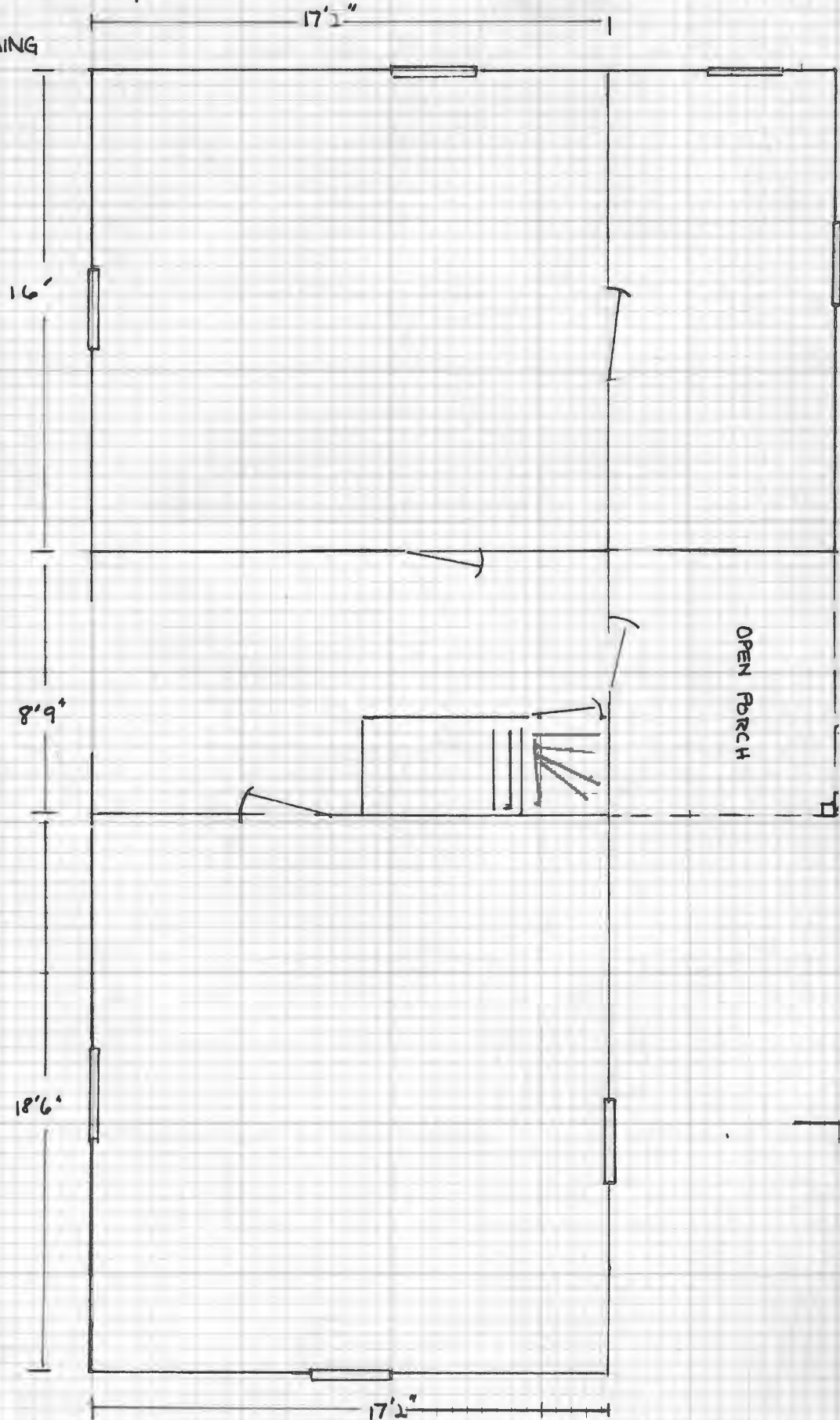
CP-AS 002-376

W ROOM - APPROX 10" logs

E ROOM - APPROX 6-7" logs

BOTH SQUARE +
DIAGONAL NOTCHING

POLE RAFTERS















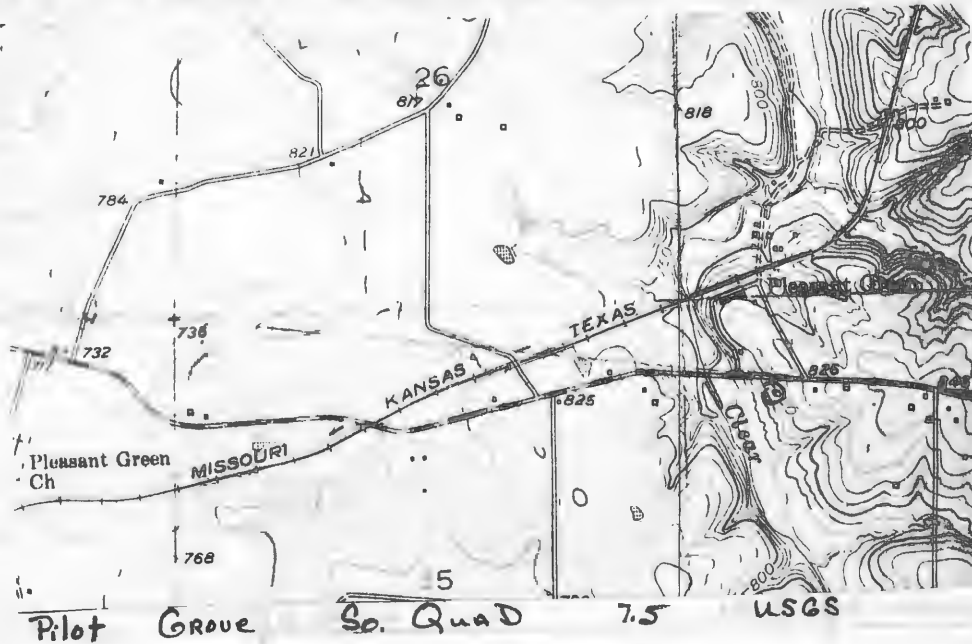




HISTORIC INVENTORY


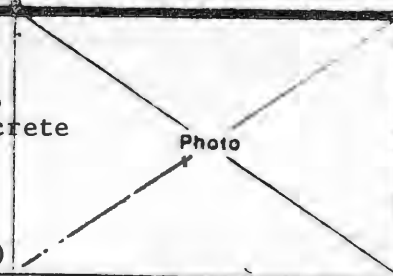
1 No CC-108		4 Present Name(s) Kempf Estate Property		80CP0593	
2 County Cooper		5 Other Name(s) Taylor Residence			
3 Location of Negatives Friends of Historic Boonville		6 Specific Location NW 1/4 of NW 1/4 of Section 36 T47N, R19W.			
7 City or Town Pleasant Green		11 Rural, Township & Vicinity Clear Creek		16 Thematic Category	
8 Site Plan with North Arrow		17 Date(s) or Period 1870's, 1910-15		28 No. of Stories 1	
		18 Style or Design Vernacular A-Type with Queen Anne Affinities		29 Basement? Yes No <input checked="" type="checkbox"/>	
		19 Architect or Engineer		30 Foundation Material poured concrete, stone	
9 Coordinates Lat Long 15/503305/4294700		20 Contractor or Builder William Taylor		31 Wall Construction brick	
10 Site Building <input checked="" type="checkbox"/>		21 Original Use, if apparent residence		32 Roof Type & Material hip, asphalt sh	
11 On National Register? Yes <input type="checkbox"/> No <input checked="" type="checkbox"/>		22 Present Use abandoned		33 No. of Bays Front 4 Side 2	
12 Is it Eligible? Yes <input checked="" type="checkbox"/> No <input type="checkbox"/>		23 Ownership Public <input type="checkbox"/> Private <input checked="" type="checkbox"/>		34 Wall Treatment common bond	
13 Part of Estab. Hist. Dist.? Yes <input type="checkbox"/> No <input checked="" type="checkbox"/>		24 Owner's Name & Address, if known Mrs. Louis Kempf RR Pilot Grove, Mo. 65276		35 Plan Shape L	
14 District Potential? <input type="checkbox"/> No <input checked="" type="checkbox"/>		25 Open to Public? Yes <input type="checkbox"/> No <input checked="" type="checkbox"/>		36 Changes (Explain in #42) Addition <input checked="" type="checkbox"/> Altered <input type="checkbox"/> Moved <input type="checkbox"/>	
15 Name of Established District		26 Local Contact, Person, or Organization Friends of Historic Boonville		37 Condition Interior Exterior fair	
42 Further Description of Important Features Segmentally arched windows, stickwork braces in the chamfered front bays, ridge cresting, and a front porch with turned posts accent the front brick section of the house. The common motif (A-type) of having a central chimney and paired entrances continues to be used. The doorways are capped by transoms. Windows are 1-over-1 and there is colored glass in the top lights of the N & S bays. Two pent sections are to the E. Continuing to the E is a 1 bay frame ell with a gable roof, clapboarding and stone pier (see reverse).		27 Other Surveys in Which Included		38 Preservation Underway? Yes No <input checked="" type="checkbox"/>	
43 History and Significance The rear section of this house was built by William Taylor, son of James Taylor. Around 1885, William Taylor Jr. inherited the property and operated a store which sat to the south east of this residence. Until the 1930's he operated his store and oral history relates that the store was continually being robbed at night, so Taylor tied a handgun to the back of a chair, attached a string to the trigger and the door knob. When a robber (a black man) entered the store he was shot dead. Taylor added the brick section (see reverse).		44 Description of Environment and Outbuildings The house sits just S of State Road 135 (County Road E) and faces W. Within its fenced house yard is a well and an earthen cellar to the S. A carport is to the NW.		40 Visible from Public Road? Yes <input checked="" type="checkbox"/> No	
45 Sources of Information Atlas of Cooper County, Mo. 1877 Illustrated Historical Atlas of Cooper County, 1897 Standard Atlas of Cooper County, 1915 (see reverse)		46 Prepared by J. Higbie L. Harper / J. Shields		41 Distance from and Frontage on Road	
		47 Organization Friends of Historic Boonville		18/80	
		49 Revision Date(s)			

42. (cont.) foundation. These details plus the use of 6-over-6 windows may indicate that it pre-dates the brick Queen Anne front section. It has a small pent rear addition.
43. (cont.) to the front and the porch. Upon Taylor's death the store was closed and later razed. Taylor's daughter, Mrs. Louis Kempf, and family, resided in the dwelling until recently when because of ill health she moved to Pilot Grove Senior Citizens housing. The dwelling is vacant at present.
45. (cont.) 1925, 1959, Maps of Cooper County, Mo.
Interview with Mary Cole Bergman, 10/80
Interview with Clarence Bergamn, 10/80





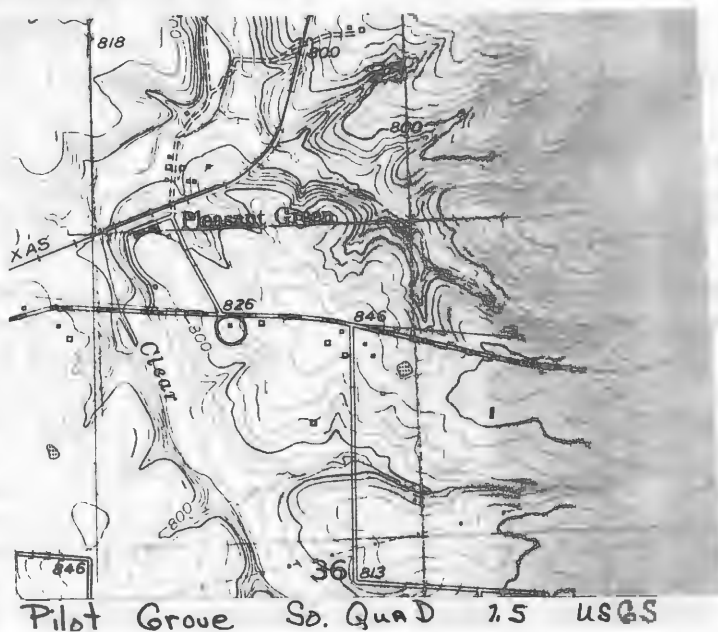
HISTORIC INVENTORY

1 No CC-109		4 Present Name(s) Bergman Property	
2 County Cooper		5 Other Name(s) 80CP0594	
3 Location of Negatives Friends of Historic Boonville		6 Specific Location NE 1/4 of NW 1/4 of Section 36 T47N, R19W.	
7 City or Town II Rural, Township & Vicinity Pleasant Green Clear Creek		16 Thematic Category	
8 Site Plan with North Arrow 		17 Date(s) or Period 1910	
9 Coordinates UTM Lat Long 15/503415/4294690		18 Style or Design Vernacular with Queen Anne Affinities	
10 Site II Structure I Building I Object I		19 Architect or Engineer	
11 On National Register? Yes I No X		20 Contractor or Builder William A. Mayfield	
12 Is It Eligible? Yes I No I		21 Original Use, if apparent residence	
13 Part of Estab Hist Dist? Yes I No X		22 Present Use residence	
14 District Potent? Yes I No X		23 Ownership Public I Private I X	
15 Name of Established District		24 Owner's Name & Address, if known Clarence Bergman RR Pilot Grove, Mo. 65276	
25 Open to Public? Yes I No I X		26 Local Contact Person or Organization Friends of Historic Boonville	
27 Other Surveys in Which Included		28 No of Stories 2 1/2	
28 Further Description of Important Features Diamond shaped windows accent the gable ends and the large gable wall dormer to the front. The NE and NW corners are chamfered. Highlighting this front facade is a 1 story, truncated porch with umbricated shingles on the roof sloop, molded concrete piers, and doric wood columns; a central entrance with transom and wide windows with colored border glass in their top panels and ornate headers with both scallop and jigsaw motifs in the entablature. Other windows are 1-over-1 and there is a 1 story polygonal bay (see reverse)		29 Basement? Yes X No	
43 History and Significance William A. Mayfield built this house as a retirement home in 1910 on 4 acres purchased from J.H. Tavener. Mayfield, was a large landowner, farmer and stockman in the county. The Mayfield family continued in residence until the 1940's, when the house was purchased by the present owner, who utilizes the structure as rental property.		30 Foundation Material poured concrete	
44 Description of Environment and Outbuildings An iron fence denotes the front yard line. The house sits close to the road (State Road 135, County Road E) and faces N. To its SW is a well. At the SE corner are 3 small frame sheds.		31 Wall Construction frame	
45 Sources of Information History of Cooper County, Mo. Johnson, 1919 p. 896-97 Interview with Clarence Bergman, 10/80		32 Roof Type & Material gable hip, asphalt sh	
		33 No of Bays Front 3 Side	
		34 Wall Treatment narrow vinyl siding	
		35 Plan Shape irreg	
		36 Changes (Explain in #42) Addition X Altered X Moved I	
		37 Condition Interior Exterior good	
		38 Preservation Underway? Yes No X	
		39 Endangered? By What? Yes No X	
		40 Visible from Public Road? Yes No X	
		41 Distance from and Frontage on Road	
		Photo 	
		46 Prepared by J. Higbie L. Harper/J. Shields	
		47 Organization Friends of Historic Boonville	
		48 Date 10/80 49 Revision Date(s)	

42. (cont.)

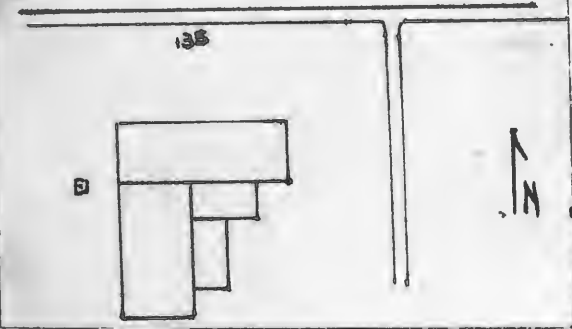
to the E. To the S of the I-house is a 2 story ell with a 1 story rear pent addition which gives access to an earthen cellar.

CP-AS-002-378





HISTORIC INVENTORY

1 No CC-110		4 Present Name(s) Bergman Residence		80CP0595	
2 County Cooper		5 Other Name(s) Tavener Residence			
3 Location of Negatives Friends of Historic Boonville					
6 Specific Location NE 1/4 of NW 1/4 of Section 36 T47N, R19W.		16 Thematic Category		28 No. of Stories 1	
7 City or Town Clear Creek		17 Date(s) or Period c 1880's		29 Basement? Yes <input type="checkbox"/> No <input checked="" type="checkbox"/>	
8 Site Plan with North Arrow		18 Style or Design Vernacular		30 Foundation Material stone	
		19 Architect or Engineer		31 Wall Construction timber frame	
9 Coordinates UTM Lat Long 15/503870/4294660		20 Contractor or Builder J. H. Tavener		32 Roof Type & Material cross gable, rib tin	
10 Site: Building X Structure: Object: I		21 Original Use, if apparent residence		33 No. of Bays Front 5 Side 1	
11 On National Register? Yes <input type="checkbox"/> No <input checked="" type="checkbox"/>		22 Present Use residence		34 Wall Treatment vinyl siding	
12 Is It Eligible? Yes <input type="checkbox"/> No <input type="checkbox"/>		23 Ownership Public <input type="checkbox"/> Private <input checked="" type="checkbox"/>		35 Plan Shape L	
13 Part of Estab Hist Dist? Yes <input type="checkbox"/> No <input checked="" type="checkbox"/>		24 Owner's Name & Address, if known Mrs. Karl Bergman RR Pilot Grove, Mo. 65276		36 Changes (Explain in #42) Addition <input checked="" type="checkbox"/> Altered <input checked="" type="checkbox"/> Moved <input type="checkbox"/>	
14 District Potent? Yes <input type="checkbox"/> No <input checked="" type="checkbox"/>		25 Open to Public? Yes <input type="checkbox"/> No <input checked="" type="checkbox"/>		37 Condition Interior Exterior good	
15 Name of Established District		26 Local Contact Person or Organization Friends of Historic Boonville		38 Preservation Underway? Yes <input type="checkbox"/> No <input checked="" type="checkbox"/>	
42 Further Description of Important Features		27. Other Surveys in Which Included		39 Endangered? By What? Yes <input type="checkbox"/> No <input checked="" type="checkbox"/>	
43 History and Significance				40 Visible from Public Road? Yes <input checked="" type="checkbox"/> No <input type="checkbox"/>	
44 Description of Environment and Outbuildings				41 Distance from and Frontage on Road	
45 Sources of Information				46 Prepared by J. Higbie L. Harper / J. Shields	
Interview with Mrs. Mary Cole Bergman, 10/80				47 Organization Friends of Historic Boonville	
Interview with Clarence Bergman, 10/80				48 Date 10/80	
Interview with Kenneth Bergman, 10/80				49 Revision Date(s)	

End chimneys, a shallow boxed eave with returns; and a narrow transom over the central primary entrance tend to give a slight Greek Revival quality to this house. The shuttered windows are 4-over-4 and have pedimented headers. They are generally attenuated. Projecting to the rear (S) is an elongated ell. At the SE corner are 2 pent additions which sit on concrete foundations. One has a large picture windows. Also on this facade is a secondary entrance with a gable cap.

This structure was built in the early 1880's by J. H. Tavener on land he purchased from P. G. Walker. front two rooms are original, contain log sill's and barn pole studs. Tavener died in 1924, it was then purchased by Karl Bergman, and his wife Cole Bergman, great great granddaughter of Stephen Cole. In 1946, they added a third room and again in 1965 added a new kitchen area. Mrs. Bergamn continues to reside in the dwelling.

Facing N the house sits close to State Road 135, (County Road E). A well is at the SE corner. Three gabled sheds are to the S. They include a 1950's concrete block garage, a 1920's shed and a cellar house with board and batten siding.

Photo



Pilot Grove So. Quad 7.5 USGS






HISTORIC INVENTORY


CP-AS-002-380

1 No CC-9		4 Present Name(s) Twenter Residence		80CPD497	
2 County Cooper		5 Other Name(s)			
3 Location of Negatives Friends of Historic Boonville					
6 Specific Location		16 Thematic Category		28 No. of Stories 2	
		17 Date(s) or Period c 1880's		29 Basement? Yes <input checked="" type="checkbox"/> No	
7 City or Town If Rural, Township & Vicinity Clear Creek		18 Style or Design Vernacular		30 Foundation Material stone	
8 Site Plan with North Arrow		19 Architect or Engineer		31 Wall Construction frame	
		20 Contractor or Builder William Klenklen (carpenter)		32 Roof Type & Material cross hip, asphalt sh	
		21 Original Use, if apparent residence		33 No. of Bays Front 3 Side 2	
		22 Present Use residence		34 Wall Treatment vinyl siding	
		23 Ownership Public <input type="checkbox"/> Private <input checked="" type="checkbox"/>		35 Plan Shape rec	
9 Coordinates UTM Lat Long 15/497075/4297820		24 Owner's Name & Address, if known Arthur Twenter RFD 1 Pilot Grove, Mo. 65276		36 Changes (Explain in #42) Addition <input checked="" type="checkbox"/> Altered <input checked="" type="checkbox"/> Moved <input type="checkbox"/>	
10 Site <input type="checkbox"/> Building <input checked="" type="checkbox"/> Structure <input type="checkbox"/> Object <input type="checkbox"/>		25 Open to Public? Yes <input type="checkbox"/> No <input checked="" type="checkbox"/>		37 Condition Interior Exterior good	
11 On National Register? Yes <input type="checkbox"/> No <input checked="" type="checkbox"/>		12 Is it Eligible? Yes <input checked="" type="checkbox"/> No <input type="checkbox"/>		38 Preservation Underway? Yes <input type="checkbox"/> No <input checked="" type="checkbox"/>	
13 Part of Estab Hist Dist? Yes <input type="checkbox"/> No <input checked="" type="checkbox"/>		14 District Potent'l? Yes <input type="checkbox"/> No <input checked="" type="checkbox"/>		39 Endangered? By What? Yes <input type="checkbox"/> No <input checked="" type="checkbox"/>	
15 Name of Established District		26 Local Contact Person or Organization Friends of Historic Boonville		40 Visible from Public Road? Yes <input checked="" type="checkbox"/> No	
		27 Other Surveys in Which Included		41 Distance from and Frontage on Road	
42 Further Description of Important Features The two story hip roofed T plan house has a pent porch with a central gable peak on its SE and a pent room on its SW. Both are 1 story. There is a later 1 story, pent roofed rectangular bay on the S facade. The front porch has been altered, and now has wrought iron columns. It caps the entrance and a double window which has been altered in length. Other windows are 2-over-2 and shuttered.					
43 History and Significance Oral history and maps differ on this property. Interview with owner relates that the dwelling was constructed by William Klenklen for Joseph Klenklen. However, the map of 1877 shows a house at this location owned by A. Woolery followed by Peter Gramlich on the 1897 Map. The present owners purchased their dwelling from J. Klenklen in 1955 and have since modernized it. The walnut lumber throughout the structure was allegedly cut from the surrounding farm land.					
44 Description of Environment and Outbuildings The house sits close to the road facing E. It sits on a ridge with the Lamine River bottoms to its W and S. Outbuildings are to the W and SW.					
45 Sources of Information Atlas Map of Cooper County, Mo. 1877 Illustrated Historical Atlas of Cooper County, Mo. 1897 Standard Atlas of Cooper County, Mo. 1915 1925, 1959 Maps of Cooper County, Mo. Interview with Mrs. Arthur Twenter, 10 / 80				46 Prepared by L. Harper / J. Higbie	
				47 Organization Friends of Historic Boonville	
48 Date 10/80				49 Revision Date(s)	





HISTORIC INVENTORY


1. No. K-8D		4. Present Name(s) Toellner Property		81CP0087	
2. County Cooper		5. Other Name(s) Bunceton Ice & Electric Plant, Stephens Slaughter House			
3. Location of Negatives Friends of Historic Boonville		6. Specific Location Lot # 8, Original Twn of Bunceton, 2nd & Elm St. NW 1/4 of NW 1/4 of Section 4 T46N, E17W.			
7. City or Town Bunceton		16. Thematic Category		28. No. of Stories 1	
8. Site Plan with North Arrow		17. Date(s) or Period 1911		29. Basement? Yes No <input checked="" type="checkbox"/>	
		18. Style or Design Vernacular		30. Foundation Material Brick	
		19. Architect or Engineer		31. Wall Construction Brick	
		20. Contractor or Builder R.F. Wyan		32. Roof Type & Material flat, gamble	
		21. Original Use, if apparent Ice & Electric Plant		33. No. of Bays Front 2 Side 2	
9. Coordinates Lat Long 15/517050/429280		22. Present Use abandoned		34. Wall Treatment common bond	
10. Site: Building <input checked="" type="checkbox"/> Structure <input type="checkbox"/> Object <input type="checkbox"/>		23. Ownership Public <input type="checkbox"/> Private <input checked="" type="checkbox"/>		35. Plan Shape rec	
11. On National Register? Yes <input type="checkbox"/> No <input checked="" type="checkbox"/>		24. Owner's Name & Address, if known Irving Toellner Bunceton, Mo.		36. Changes (Explain in #42) Addition Altered Moved	
12. Is it Eligible? Yes <input checked="" type="checkbox"/> No <input type="checkbox"/>		25. Open to Public? Yes <input type="checkbox"/> No <input checked="" type="checkbox"/>		37. Condition Interior Exterior good	
13. Part of Established Hist Dist? Yes <input type="checkbox"/> No <input checked="" type="checkbox"/>		26. Local Contact Person or Organization Friends of Historic Boonville		38. Preservation Underway? Yes No <input checked="" type="checkbox"/>	
14. District Potential? Yes <input type="checkbox"/> No <input checked="" type="checkbox"/>		27. Other Surveys in Which Included		39. Endangered? By What? abandoned	
15. Name of Established District				40. Visible from Public Road? Yes <input checked="" type="checkbox"/> No	
				41. Distance from and Frontage on Road	
42. Further Description of Important Features The large structure is of common bond, on a concrete & brick foundation. The roof is gamble and covered with rib tin. Windows are 2-over-2 and have segmentally arched headers. Doors also have the segmentally arch headers, however some have been altered. On the West a large agrage type door has been cut into the structure. The brick forms pilasters along the East and West facades.					
43. History and Significance The structure was built by Robert F. Wyan, prominet business leader in Bunceton to house his ice and electric plant. It operated through the 1920's. Until about 20 years ago it housed the Frank Stephens Slaughter House, which was instrutmental in the slaughter of chickens, which were the main stay of the Bunceton ecomny during its "hey-day". The structure has been vacant about 10 years.					
44. Description of Environment and Outbuildings The structure faces south onto Second St. A vacant lot is to the East and West. On the North is an alley way.					
45. Sources of Information History of Cooper County, Johnson, 1919 Bunceton Centennial, 1868-1969 Interviews with EStill Snow, Irving Toellner, 4/81					
46. Prepared by J. Shields/R. Dyer					
47. Organization Friends of Historic Boonville					
48. Date 49. Revision Date(s)					

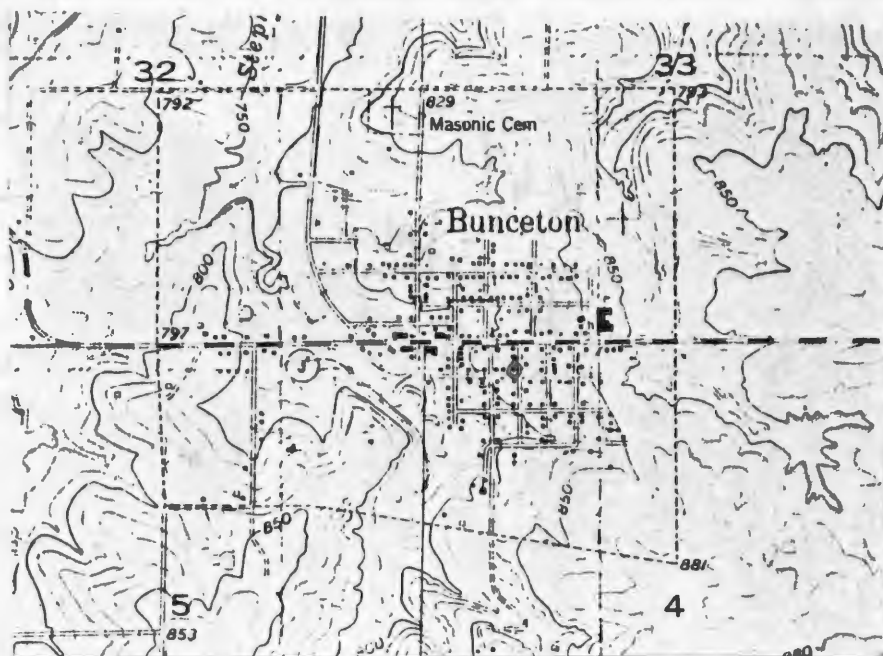


Bunceton Quad 7.5 USGS



HISTORIC INVENTORY

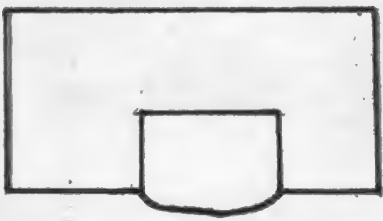
1 No K-67		4 Present Name(s) Wilson Property		81CP0074	
2 County Cooper		5 Other Name(s)			
3 Location of Negatives Friends of Historic Boonville		Ford, Lewis Residence			
6 Specific Location Lot # 43, Original Town of Bunceton, Northwest Corner 2nd and Vine, NW ¼ of SW ¼ of Section 5, T46N, R17W.		16 Thematic Category		28 No. of Stories 1	
7 City or Town Bunceton		17 Date(s) or Period c 1870		29 Basement? Yes No X	
8 Site Plan with North Arrow		18 Style or Design Vernacular		30 Foundation Material cut stone	
		19 Architect or Engineer		31 Wall Construction frame	
		20 Contractor or Builder		32 Roof Type & Material gabel, Tin	
		21 Original Use, if apparent residence		33 No. of Bays Front 5 Side 1	
		22 Present Use residence		34 Wall Treatment asbestos shingles	
9 Coordinates UTM Lat Long 15/517870/429300		23 Ownership Public <input type="checkbox"/> Private <input checked="" type="checkbox"/>		35 Plan Shape rec	
10 Site Structure Building X Object		24 Owner's Name & Address. if known J.W. Wilson Bunceton, Mo.		36 Changes (Explain in #42) Addition Altered X Moved	
11 On National Register? Yes <input type="checkbox"/> No <input checked="" type="checkbox"/>		25 Open to Public? Yes <input type="checkbox"/> No <input checked="" type="checkbox"/>		37 Condition Interior Exterior good	
12 Is It Eligible? Yes <input checked="" type="checkbox"/> No <input type="checkbox"/>		26 Local Contact Person or Organization Friends of Historic Boonville		38 Preservation Underway? Yes No X	
13 Part of Estab. Hist. Dist.? Yes <input type="checkbox"/> No <input checked="" type="checkbox"/>		27 Other Surveys in Which Included		39 Endangered? By What? Yes No X	
14 District Potent? Yes <input type="checkbox"/> No <input checked="" type="checkbox"/>				40 Visible from Public Road? Yes X No	
15 Name of Established District				41 Distance from and Frontage on Road	
42 Further Description of Important Features The structure sits on a cut stone foundation. It has a gable roof, covered with tin and end chimneys which served stoves. Windows have been altered to 1-over-1 and are trabeated. The eave is of drip course design. The entrance with transom and sidelights is protected by a pent porch with turned posts. It is covered with asbestos shingles. Photo					
43 History and Significance Oral history relates that this is one of the first dwellings in Bunceton. It is possible for it to be log, as it is built on that style. First known resident c 1890 was a Lewis, followed by Earl Ford, a black hired hand. It has been owned by J.W. Wilson for over 50 years and used as rental property.					
44 Description of Environment and Outbuildings The structure sits at the Northwest corner of 2nd and Vine St., facing South. To the North is a small vertical board outbuilding. K-68 is directly North.					
45 Sources of Information Interview with Estill Snow, J. W. Wilson, 4/81				46 Prepared by J. Shields/R. Dyer	
				47 Organization Friends of Historic Boonville	
				48 Date 4/81	
				49 Revision Date(s)	

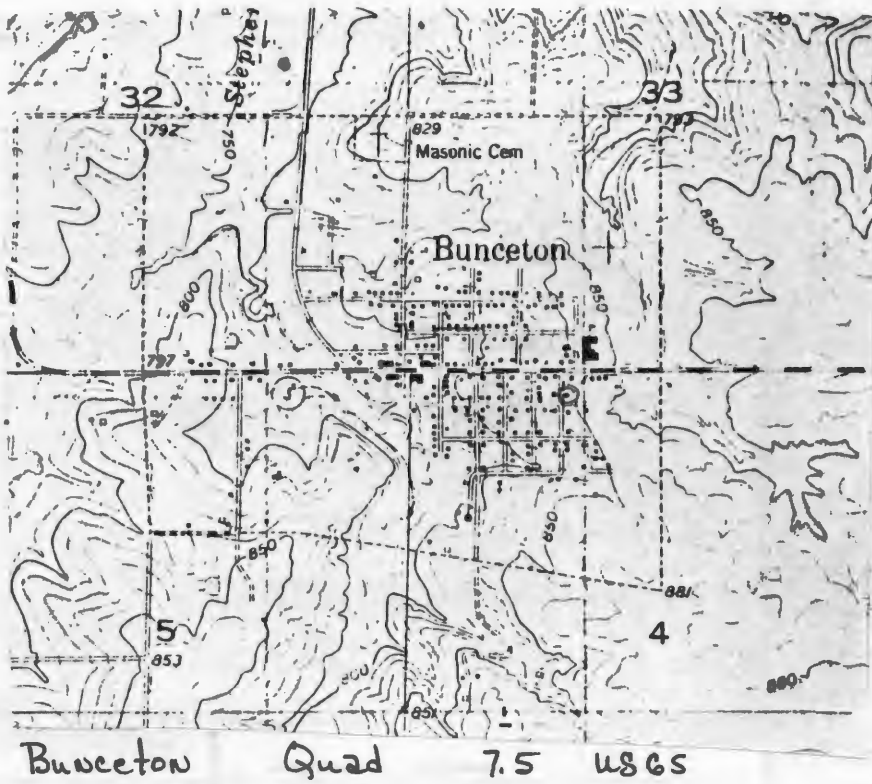


Bunceton Quad 7.5 USGS



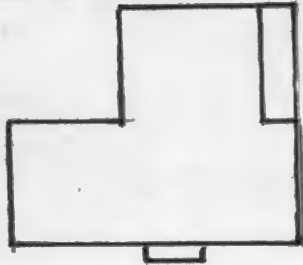
HISTORIC INVENTORY

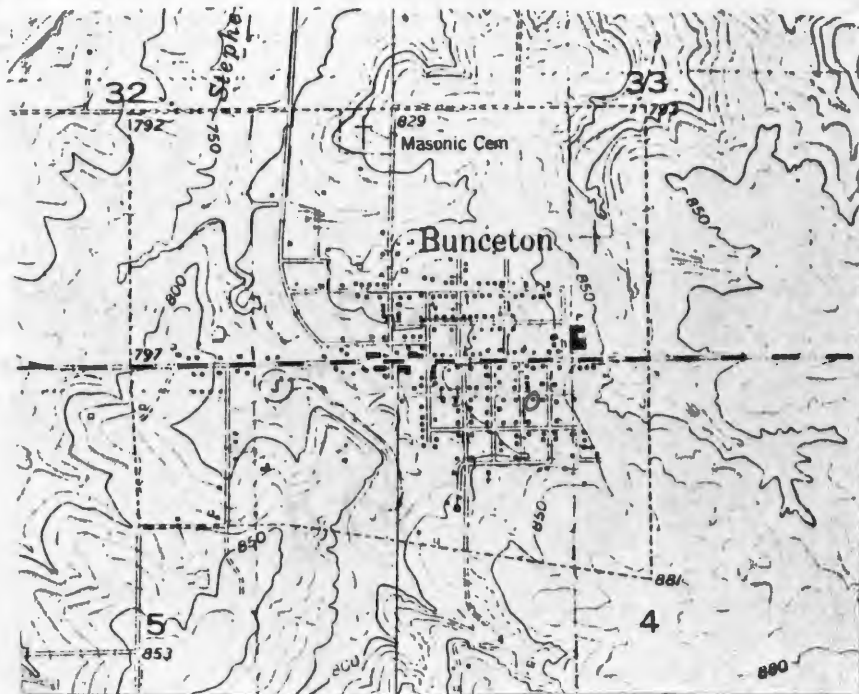
1. No. K-65		4. Present Name(s) Owens Residence		8/CP0072	
2. County Cooper		5. Other Name(s)			
3. Location of Negatives Friends of Historic Boonville		F.C. Betteridge Residence			
6. Specific Location Lot # 114, H. Bunces 1st add., Bunceton, Northeast corner 2nd and Spruce, NE 1/4 of NE 1/4 of Section 4, T46N, R17W.		16. Thematic Category		28. No. of Stories 1	
7. City or Town Bunceton		17. Date(s) or Period c 1980's		29. Basement? Yes No <input checked="" type="checkbox"/>	
8. Site Plan with North Arrow		18. Style or Design Vernacular		30. Foundation Material. cut stone	
		19. Architect or Engineer		31. Wall Construction frame	
		20. Contractor or Builder F. C. Betteridge		32. Roof Type & Material gable, asphalt sh.	
9. Coordinates Lat Long 15/517875/429299		21. Original Use, if apparent residence		33. No. of Bays Front 2 Side 2	
10. Site Building X		22. Present Use residence		34. Wall Treatment vinyl siding	
11. On National Register? Yes <input type="checkbox"/> No <input checked="" type="checkbox"/>		23. Ownership Public <input type="checkbox"/> Private <input checked="" type="checkbox"/>		35. Plan Shape U	
12. Is It Eligible? Yes <input checked="" type="checkbox"/> No <input type="checkbox"/>		24. Owner's Name & Address, if known C. F. Owens Bunceton, Mo.		36. Changes (Explain in #42) Addition <input checked="" type="checkbox"/> Altered <input checked="" type="checkbox"/> Moved <input type="checkbox"/>	
13. Part of Estab. Hist. Dist.? Yes <input type="checkbox"/> No <input checked="" type="checkbox"/>		25. Open to Public? Yes <input type="checkbox"/> No <input checked="" type="checkbox"/>		37. Condition Interior Exterior good	
14. District Potent.? Yes <input type="checkbox"/> No <input checked="" type="checkbox"/>		26. Local Contact Person or Organization Friends of Historic Boonville		38. Preservation Underway? Yes No <input checked="" type="checkbox"/>	
15. Name of Established District		27. Other Surveys in Which Included		39. Endangered? By What? Yes <input checked="" type="checkbox"/> No <input type="checkbox"/>	
42. Further Description of Important Features		The house is built on the U shape plan with an elaborate curved porch with doric columns protecting the entrance. Both projecting gable ell have shimney, which straddle, and elaborate corbelled caps. Windows have been altered and are 2-over-2 verical. The roof has a raking cornice and is covered with asphalt shingles. It rests on a cut stone foundation. The original detailing is obscured by the application of vinyl siding.			
43. History and Significance		The structure was built by Fredrick Charles Betteridge, casihier of the Cooper County Bank of Bunceton. Betteridge was from the promient family southwest of Bunceton. He owned the structure into the 1940's. The next owner is unknown. It was purchased by the present owner in the late 1960's. They have severly altered the structure from its original architecture.			
44. Description of Environment and Outbuildings		The structure sits at the Northeast corner of Spruce and 2nd Streets, facing West in a fenced yard. A small clapboarded summer kitchen with a stained galls door is to the East. On the Southeast is a rib tin outbuilding.			
45. Sources of Information		Interviews with Estill Snow, Charlie Lucas, 4/81			
46. Prepared by		J. Shields/R. Dyer			
47. Organization		Friends of Historic Boonville			
48. Date		49. Revision Date(s)			
4/81					





HISTORIC INVENTORY

1 No. K-64		4 Present Name(s) Brayant Residence		8ICP0071	
2 County Cooper		5 Other Name(s)			
3 Location of Negatives Friends of Historic Boonville		Knittles, Brizenda, Lucas Residence			
6 Specific Location Lot # 115, Southeast corner of 2nd and Spruce St. H. Bunces 1st add. Bunceton, NE 1/4 of NE 1/4 of Section 4, T46N, R17W		16 Thematic Category		28 No. of Stories 1	
7 City or Town Bunceton,		17 Date(s) or Period c 1900		29 Basement? Yes No X	
8 Site Plan with North Arrow		18 Style or Design Vernacular		30 Foundation Material field stone	
		19 Architect or Engineer		31 Wall Construction frame	
		20 Contractor or Builder		32 Roof Type & Material gable, asphalt sh.	
9 Coordinates Lat Long 15/517871/429300		21 Original Use, if apparent residence		33 No. of Bays Front 3 Side 1	
10 Site: Building: Structure: Object: X		22 Present Use residence		34 Wall Treatment clapboard	
11 On National Register? Yes: No X		23 Ownership Public: Private X		35 Plan Shape T	
12 Is it Eligible? Yes: No X		24 Owner's Name & Address, if known Clara Brayant Bunceton, Mo.		36 Changes (Explain in #42) Addition: Altered: Moved:	
13 Part of Estab. Hist. Dist.? Yes: No X		25 Open to Public? Yes: No X		37 Condition Interior: Exterior: good	
14 District Potential? Yes: No X		26 Local Contact Person or Organization Friends of Historic Boonville		38 Preservation Underway? Yes: No X	
15 Name of Established District		27 Other Surveys in Which Included		39 Endangered? By What? Yes: No X	
42 Further Description of Important Features The house is built on the T plan, with an East-West gable section. The roof is covered with asphalt shingles. A chimney with corbelled cap is straddle the roof line. Windows are 1-Over-1 and trabeated and have lintels. On the North they are grouped in pairs. The entrance with transom is protected by a projecting gable roof and it is filled with fishscale shingles. It is Eastlake in style with turned posts. The foundation is of quarried stone.		40 Visible from Public Road? Yes X No			
43 History and Significance Known ownership of this structure is as follows; Jone Knittles, a Brizendine, and a Lucas. The present owner, Clara Brayant moved here when she and her husband sold their farm southeast of Bunceton in c 1940.		41 Distance from and Frontage on Road			
44 Description of Environment and Outbuildings The structure sits back from the Southeast corner of Spruce and 2nd Streets in an large open yard facing North. No outbuildings are associated with the structure.		46 Prepared by J. Shields/R. Dyer			
45 Sources of Information Interviews with Clara Brayant, Estill Snow, 4/81		47 Organization Friends of Historic Boonville			
		48 Date 4/81			
		49 Revision Date(s)			



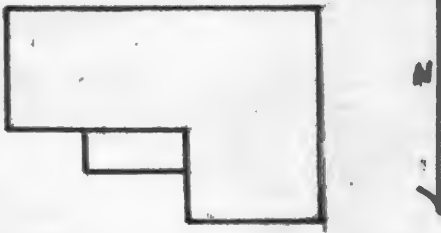
Bunceton Quad 7.5 USGS

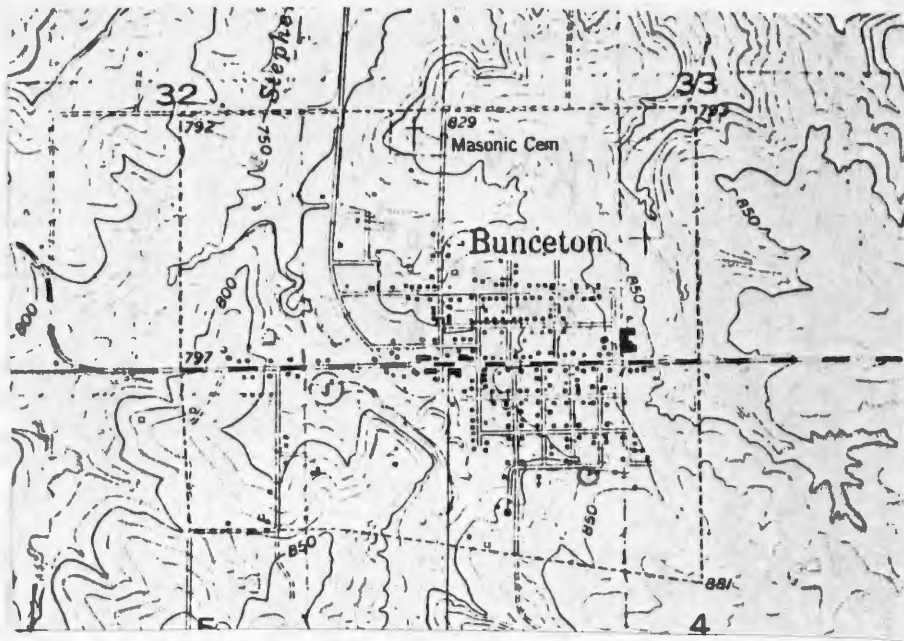


HISTORIC INVENTORY

CP-AS-002-383

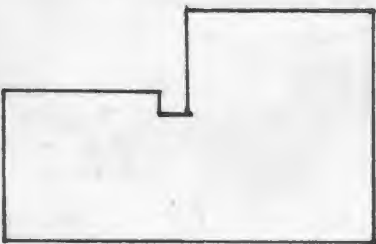


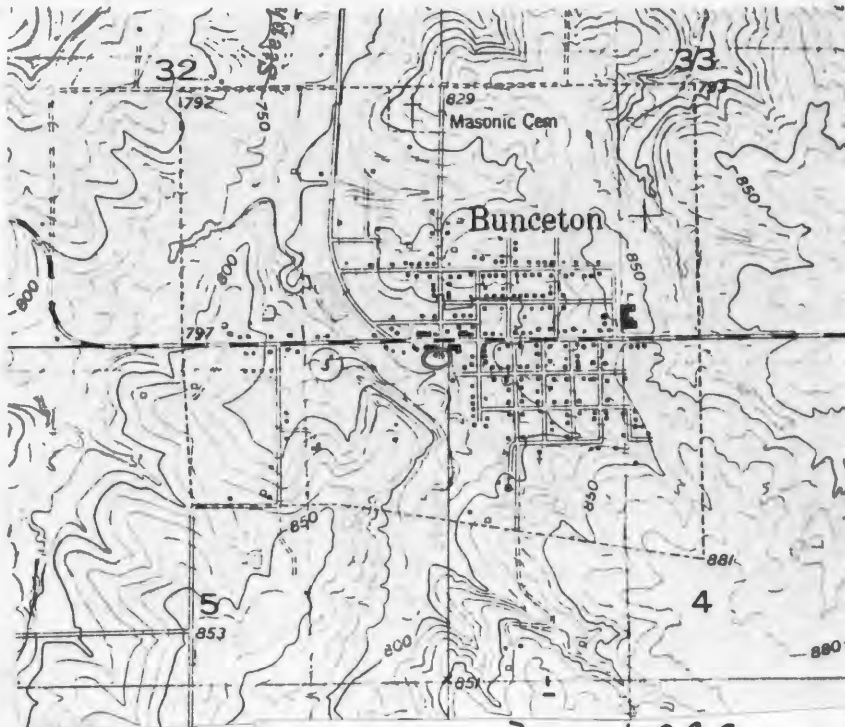
1 No. K-66		4 Present Name(s) Unknown	
2 County Cooper		5 Other Name(s) 81CP0073	
3 Location of Negatives Friends of Historic Boonville		6 Specific Location Black Tenant Residence	
7 City or Town Bunceton 11 Rural, Township & Vicinity Kelly		16 Thematic Category	28 No. of Stories 1
		17 Date(s) or Period c 1900	29 Basement? Yes No X
8 Site Plan with North Arrow 		18 Style or Design Vernacular	30 Foundation Material field stone
		19 Architect or Engineer	31 Wall Construction frame
9 Coordinates UTM Lat 15/517877/4292998 Long		20 Contractor or Builder	32 Roof Type & Material gable, asphalt sh.
		21 Original Use, if apparent residence	33 No. of Bays Front 1 Side 1
10 Site: I Building <input checked="" type="checkbox"/> Structure: I Object <input type="checkbox"/>		22 Present Use abandoned	34 Wall Treatment clapboard
		23 Ownership Public I Private IX	35 Plan Shape rec
11 On National Register? Yes I No X		24 Owner's Name & Address, if known Held by County Court for back taxes	36 Changes (Explain in #42) Addition Altered Moved
		25 Open to Public? Yes I No IX	37 Condition deteriorated Interior deteriorated Exterior deteriorated
12 Is II Eligible? Yes X No I		26 Local Contact Person or Organization Friends of Historic Boonville	38 Preservation Underway? Yes No
		27 Other Surveys in Which Included	39 Endangered? Yes X By What? No
13 Part of Estab. Hist. Dist.? Yes I No IX		40 Visible from Public Road? Yes X No	41 Distance from and Frontage on Road
15 Name of Established District		42 Further Description of Important Features The house is built typically of row house construction. It is flanked on either side by identical dwellings. The foundation is of field stone. It has a gable roof, covered with asphalt shingles. Windows are 2-over-2 with lintels. In the North gable is a small diamond shaped window. It is covered with clapboarding. The porch is plain and protects a single leaf entrance. It is in deteriorating condition.	
43 History and Significance This structure sits in the black section of Bunceton. It is typical of cottage style rental property. Present owner is unknown and the county taxes have been delinquent for over 10 years.			
44 Description of Environment and Outbuildings The structure faces North. It is the 2nd in a row of identical dwellings in the South east section of Bunceton on 4th Street. No outbuildings are associated with the property.			
45 Sources of Information Interviews with County Court, Estill Snow, 4/81		46 Prepared by J. Shields/R. Dyer	
		47 Organization Friends of Historic Boonville	
		48 Date 4/81	49 Revision Date(s)



Bunceton Qued 7.5 usgs

HISTORIC INVENTORY


1 No K-78		4 Present Name(s) Toelner Garage		81CP 0085	
2 County Cooper		5 Other Name(s)			
3 Location of Negatives Friends of Historic Boonville		Blacksmith Shop			
6 Specific Location Lot # 2, Original Town of Bunceton, Elm St., NW ½ of NW ¼ of Section 4, T46N, R17W.		16 Thematic Category		28 No. of Stories 1	
7 City or Town II Rural, Township & Vicinity Bunceton Kelly		17 Date(s) or Period c 1880's		29 Basement? Yes No X	
8 Site Plan with North Arrow		18 Style or Design Vernacular		30 Foundation Material field stone	
		19 Architect or Engineer		31 Wall Construction frame	
		20 Contractor or Builder		32 Roof Type & Material gable, rib tin	
		21 Original Use, if apparent blacksmith shop		33 No. of Bays Front 3 Side 1	
		22 Present Use abandoned		34 Wall Treatment tin	
9 Coordinates UTM Lat Long 15/517797/429315		23 Ownership Public <input checked="" type="checkbox"/> Private <input checked="" type="checkbox"/>		35 Plan Shape rec	
10 Site: I Building <input checked="" type="checkbox"/> Structure: I Object <input checked="" type="checkbox"/>		24 Owner's Name & Address, if known Irving Toelner Bunceton, Mo.		36 Changes (Explain in #42) Addition X Altered Moved	
11 On National Register? Yes <input type="checkbox"/> No <input checked="" type="checkbox"/>		25 Open to Public? Yes <input type="checkbox"/> No <input checked="" type="checkbox"/>		37 Condition Interior Exterior fair	
12 Is It Eligible? Yes <input checked="" type="checkbox"/> No <input type="checkbox"/>		26 Local Contact Person or Organization Friends of Historic Boonville		38 Preservation Underway? Yes No X	
13 Part of Estab Hist Dist? Yes <input type="checkbox"/> No <input checked="" type="checkbox"/>		27 Other Surveys in Which Included		39 Endangered? By What? Yes <input checked="" type="checkbox"/> No <input type="checkbox"/>	
14 District Potent? Yes <input type="checkbox"/> No <input checked="" type="checkbox"/>				40 Visible from Public Road? Yes X No	
15 Name of Established District				41 Distance from and Frontage on Road	
42 Further Description of Important Features The frame structure rest on a stone foundation. The entire structre is covered with rib tin. The roof is gable and rib tin also. The front of the building has a frontier style parpet, large garage type doors. Windows are mostly 15-over-15. A smaller garage type door and transom is on the south and windows are 6-over-6.					
43 History and Significance The structure now houses a garage, repair and welding shop. Oral history relates that it was built by a blacksmith and has alway been used for this purpose or connecting uses. The building has had several owners. Present owner acquired the building in 1940.					
44 Description of Environment and Outbuildings The structure faces East onto Elm Street. It is bordered on the North by an alley way. No outbuildings are associated with the structure The Railroad track was on the Southwest of the structure.					
45 Sources of Information Oral history Estill Snow, Irving Toelner, 4/81				46 Prepared by J. Shields/R. Dyer	
				47 Organization Friends of Historic Boonville	
				48 Date 4/81	
				49 Revision Date(s)	



Bunceton Quad 7.5 USGS



HISTORIC INVENTORY

1 No K-79		4 Present Name(s) City Jail		8CP 0086	
2 County Cooper		5 Other Name(s)			
3 Location of Negatives Friends of Historic Boonville					
6 Specific Location Lot # 3, Original town, Bunceton, Elm St. NW 1/4 of NW 1/4 of Section 4, T46N, R17W		16 Thematic Category		28 No. of Stories 1	
7 City or Town Bunceton		17 Date(s) or Period c1880		29 Basement? Yes No X	
8 Site Plan with North Arrow 		18 Style or Design Vernacular		30 Foundation Material stone	
9 Coordinates UTM Lat: 15/517005/429310		19 Architect or Engineer		31 Wall Construction sawn lumber	
10 Site: Building X Structure: Object		20 Contractor or Builder		32 Roof Type & Material rib tin	
11 On National Register? Yes No X		21 Original Use, if apparent Jail		33 No. of Bays Front 1 Side 1	
12 Is it Eligible? Yes X No		22 Present Use abandoned		34 Wall Treatment clapboard	
13 Part of Estab. Hist. Dist.? Yes No X		23 Ownership restricted		35 Plan Shape rec	
14 District Potential? Yes No X		24 Owner's Name & Address, if known Irving Toellner Bunceton, Mo.		36 Changes (Explain in #42) Addition Altered Moved	
15 Name of Established District		25 Open to Public? Yes X No		37 Condition deteriorated	
		26 Local Contact Person or Organization Friends of Historic Boonville		38 Preservation Underway? Yes No	
		27 Other Surveys in Which Included		39 Endangered? Yes X No	
				40 Visible from Public Road? Yes X No	
				41 Distance from and Frontage on Road	
42 Further Description of Important Features The small structure measures 10' 5" X 12' 6". It rests on a field stone foundation. The roof is gable and covered with rib tin. A chimney projects on the North roof line. It is constructed by laying sawn 2x4's flat together then clapboarded. Two small windows (North & South) are covered with iron bars. The entrance faces East. The interior walls are of the 2x4 construction.					
43 History and Significance Constructed in the 1890's, the structure was used as a jail for the city until the late 1930's. It has been abandoned and sold to a private owner, and is in extremely deteriorating condition.					
44 Description of Environment and Outbuildings The structure faces East onto Elm St. K-78 is to the North. The railroad tracks were to the Southwest.					
45 Sources of Information Interview with Estill Snow, Irving Toellner, 4/81				46 Prepared by J. Shields/R. Dyer	
				47 Organization Friends of Historic Boonville	
				48 Date 4/81	
				49 Revision Date(s)	



Bunceton Quad 7.5 USGS



CP-AS-002-386

Office of Historic Preservation, P.O. Box 176, Jefferson City, Missouri 65101

HISTORIC INVENTORY

1 No. K-77		4 Present Name(s) Bunceton State Bank	
2 County Cooper		5 Other Name(s) (if) Bank of Bunceton	
3 Location of Negatives Friends of Historic Boonville			
6 Specific Location Lot # 1 Original Town of Bunceton, Main St. NW 1/4 of NW 1/4 of Section 4 T46N, R17W		16 Thematic Category	
7 City or Town If Rural, Township & Vicinity Bunceton Kelly		17 Date(s) or Period 1915	
8 Site Plan with North Arrow <div style="border: 1px solid black; width: 150px; height: 100px; margin: 10px auto; position: relative;"><div style="position: absolute; right: -20px; top: 50%; transform: translateY(-50%); font-weight: bold;">N</div></div>		18 Style of Design Vernacular	
		19 Architect or Engineer	
		20 Contractor or Builder	
		21 Original Use, if apparent bank building	
		22 Present Use bank building	
		23 Ownership Public <input type="checkbox"/> Private <input checked="" type="checkbox"/>	
		24 Owner's Name & Address, if known Bunceton State Bank Bunceton, Mo.	
9 Coordinates UTM Lat Long 15/517800/4293792		25 Open to Public? restricted Yes <input checked="" type="checkbox"/> No <input type="checkbox"/>	
10 Site <input type="checkbox"/> Structure <input type="checkbox"/> Building <input checked="" type="checkbox"/> Object <input type="checkbox"/>		26 Local Contact Person or Organization Friends of Historic Boonville	
11 On National Register? Yes <input type="checkbox"/> No <input checked="" type="checkbox"/>		27 Other Surveys in Which Included	
12 Is It Eligible? Yes <input type="checkbox"/> No <input type="checkbox"/>			
13 Part of Estab Hist Dist? Yes <input type="checkbox"/> No <input checked="" type="checkbox"/>		38 Preservation Underway? Yes <input type="checkbox"/> No <input checked="" type="checkbox"/>	
14 District Potential? Yes <input type="checkbox"/> No <input checked="" type="checkbox"/>		39 Endangered? By What? Yes <input type="checkbox"/> No <input checked="" type="checkbox"/>	
15 Name of Established District		40 Visible from Public Road? Yes <input checked="" type="checkbox"/> No <input type="checkbox"/>	
		41 Distance from and Frontage on Road	
42 Further Description of Important Features The two story structure is of common bond brick construction. The roof is flat. The front of the structure has been replaced with a brick veneer. It has a concrete cornice. Windows are 1-over-1. The west entrance has been only slightly remodeled, while the east (bank entrance) was extensively remodeled in the 1960's. It now has the commercial metal type door and large plate glass windows. There is an basement entrance on the South east. The rear of the building is exposed at the basement level. On the West and East the 2nd story windows have segmentially arched headers.			
43 History and Significance The structure was built in 1915 to house the Bank of Bunceton. The second story was occupied as a hotel with steam heat, electric lights and running water. The hotel operated through the 1930's, when the 2nd floor area was converted into four apartments. In the early 1920's the Bank of Bunceton, became the Bunceton State Bank which maintains operations to this day. Remolding of the entrance and interior took place in 1960.			
44 Description of Environment and Outbuildings The structure faces North onto Main Street at the Southwest corner of Elm St. It is bordered on the South by an alley way and shares a common wall with K-76.			
45 Sources of Information Bunceton Centennial Book 1868-1968 Interview with Les Cary- Estill Snow, 4/81		46 Prepared by J. Shields/R. Dyer	
		47 Organization Friends of Historic Boonville	
		48 Date 4/81	
		49 Revision Date(s)	




Bunceton Quad 7.5 USGS

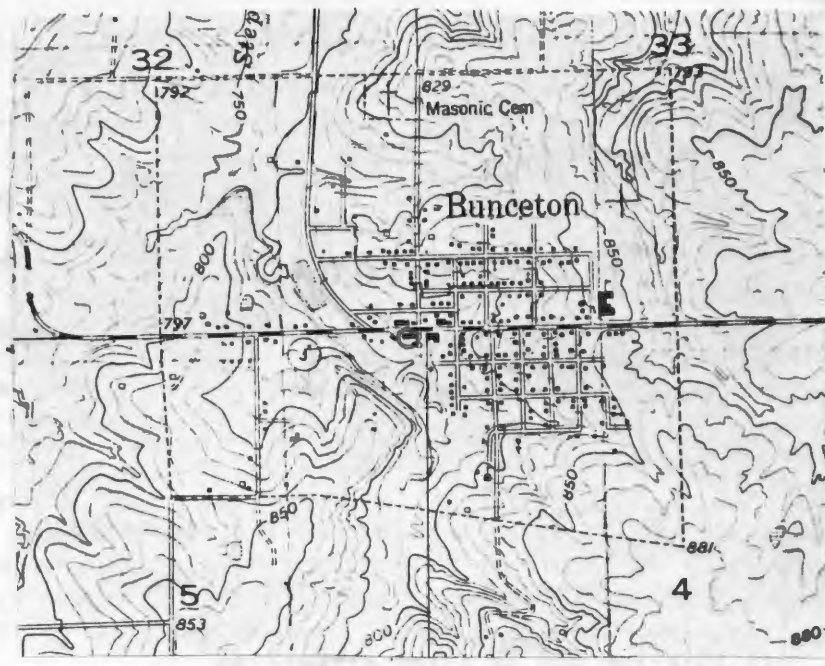


BUNCETON STATE BANK

PAPER
DRIVE
&
BAKE SALE
APRIL 14

HISTORIC INVENTORY

1 No K-76		4 Present Name(s) Callison Building		81CP0083	
2 County Cooper		5 Other Name(s) (if)			
3 Location of Negatives Friends of Historic Boonville		Dr. Callison office, Fosters Grocery			
6 Specific Location Lot # 1, Original town Bunceton, Main St. NW 1/4 of NW 1/4 of Section 4, T46N, R17W.		16 Thematic Category		28 No. of Stories 1	
7 City or Town Bunceton		17 Date(s) or Period 1915		29 Basement? Yes <input checked="" type="checkbox"/> No	
8 Site Plan with North Arrow		18 Style or Design Vernacular		30 Foundation Material Brick	
		19 Architect or Engineer		31 Wall Construction Brick	
		20 Contractor or Builder		32 Roof Type & Material flat	
		21 Original Use, if apparent stores		33 No. of Bays Front 2- Side	
		22 Present Use stores		34 Wall Treatment common bond	
9 Coordinates UTM Lat Long 15/517829/4293797.		23 Ownership Public <input type="checkbox"/> Private <input checked="" type="checkbox"/>		35 Plan Shape rec	
10 Site: <input checked="" type="checkbox"/> Building <input checked="" type="checkbox"/> Structure: <input type="checkbox"/> Object: <input type="checkbox"/>		24 Owner's Name & Address, if known Dr. Callison Bunceton, Mo.		36 Changes (Explain in #42) Addition <input type="checkbox"/> Altered <input type="checkbox"/> Moved <input type="checkbox"/>	
11 On National Register? Yes <input type="checkbox"/> No <input checked="" type="checkbox"/>		25 Open to Public? Yes <input type="checkbox"/> No <input checked="" type="checkbox"/>		37 Condition Interior <input type="checkbox"/> Exterior good	
12 Is it Eligible? Yes <input type="checkbox"/> No <input type="checkbox"/>		26 Local Contact Person or Organization Friends of Historic Boonville		38 Preservation Underway? Yes <input type="checkbox"/> No <input checked="" type="checkbox"/>	
13 Part of Estab. Hist. Dist.? Yes <input type="checkbox"/> No <input checked="" type="checkbox"/>		27 Other Surveys in Which Included		39 Endangered? By What? Yes <input type="checkbox"/> No <input checked="" type="checkbox"/>	
14 District Potent? Yes <input type="checkbox"/> No <input checked="" type="checkbox"/>		40 Visible from Public Road? Yes <input checked="" type="checkbox"/> No		41 Distance from and Frontage on Road	
15 Name of Established District		42 Further Description of Important Features Originally built as one building with two store fronts. The roof is flat. It is of Brick common bond with two common walls. Corbelling and pilasters form the two store fronts with common walls. The west side has a double leaf entrance, flanked by large plate glass windows, and protected by a false frame awing covered with asbestos shingles. The east entrance has small vertical transom windows over a single leaf entrance, flanked by large windows.			
43 History and Significance The building was built after the fire of 1915. Businesses housed in the building have been as follows: Arthurs Barber Shop (1915-20), Stephens Barber Shop (1920-40's), and Dr. Callison office on the east side. Schwartz's Grocery (1915-30), Cookes Grocery (1930-50's) and Fosters Grocery (1950-80) on the West side.					
44 Description of Environment and Outbuildings The structure faces North onto Main Street. It is bordered on the South by an alley-way.					
45 Sources of Information Bunceton Centennial Book 1868-1968 Interviews with Estill Snow, Dr. Callison, Les Cary, 4/81				46 Prepared by J. Shields/R. Dyer	
				47 Organization Friends of Historic Boonville	
				48 Date 4/81	
				49 Revision Date(s)	



Bunceton Quad 7.5 USGS



Small, dark, rectangular sign hanging from the transom window frame.

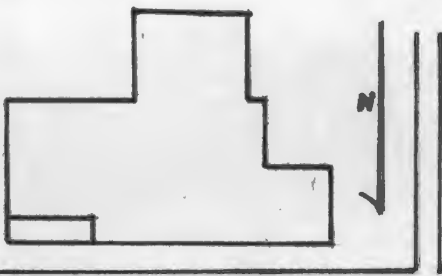
Fo
GR

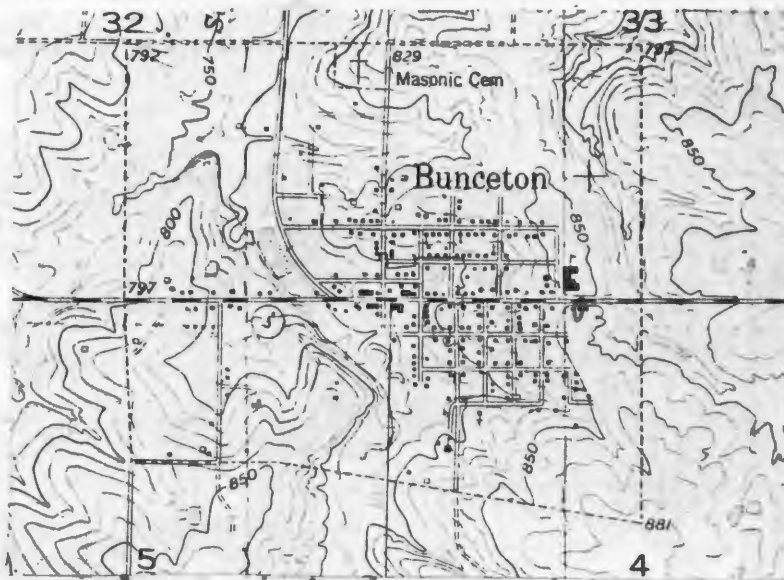
FOSTER
GROCERY

FOSTER
Fruits & Vegetables

BUNCETO

HISTORIC INVENTORY

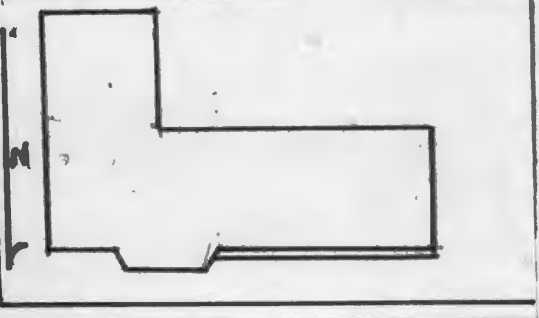
1. No. K-61		4. Present Name(s)		81CP00068	
2. County Cooper		5. Other Name(s) (if)			
3. Location of Negatives Friends of Historic Boonville		Epperson Heirs			
6. Specific Location Lot #75, H. Bunces 1st addition, Bunceton Twon, Main St. NE 1/4 of NE 1/4 of Section 4, T46N, R17W.		16. Thematic Category		28. No. of Stories 2	
7. City or Town Bunceton		17. Date(s) or Period 1900		29. Basement? Yes No	
8. Site Plan with North Arrow		18. Style or Design Vernacular		30. Foundation Material Brick	
		19. Architect or Engineer		31. Wall Construction frame	
		20. Contractor or Builder		32. Roof Type & Material hip/slate shingles	
9. Coordinates UTM Lat Long 15/518000/429305		21. Original Use, if apparent residence		33. No. of Bays Front 2 Side 2	
10. Site: Building X Structure: Object I		22. Present Use abandoned		34. Wall Treatment clapboard	
11. On National Register? Yes No X		23. Ownership Public Private X		35. Plan Shape rec.	
12. Is It Eligible? Yes No X		24. Owner's Name & Address, if known		36. Changes (Explain in #42) Addition X Altered X Moved X	
13. Part of Estab. Hist. Dist? Yes No X		25. Open to Public? Yes No X		37. Condition Interior Exterior fair	
14. District Potent'l? Yes No X		26. Local Contact Person or Organization Friends of Historic Boonville		38. Preservation Underway? Yes No X	
15. Name of Established District		27. Other Surveys in Which Included		39. Endangered? By What? Yes No X	
42. Further Description of Important Features		The structure has the Queen Ann Cottage Plan, but the shape of the roof has Italianate affinities. Two dormers project from the mansard roof in the West and North. Chimneys are straddle in the middle and end of the South ell. Both have corbelled caps. The eave is boxed. Windows are 1-over-1 and have lintels. The entrance on the Northeast is protected by a porch with Bungloid affinities. The corners form pilasters. It rests on a Brick foundation.			
43. History and Significance		Little is known of the structures ownership. The actual owner could not be determined from oral history with neighbors. It was related that a family by the name of Epperson lived here from c 1910 to 1930. For a time after that it was owned by the Epperson heirs and rented.			
44. Description of Environment and Outbuildings		The structure sits on the south side of Main St in the town of Bunceton facing North. A small pent. clapboarded outbuilding is to the Southwest. A gravelled drive way in on the west.			
45. Sources of Information Standard Atlas of Cooper County 1915 Interviews with S. Cooper, Dora Lang & Estill Snow. 4/81		46. Prepared by J. Shields/R. Dyer			
		47. Organization Friends of Historic Boonville			
		48. Date 4/81		49. Revision Date(s)	

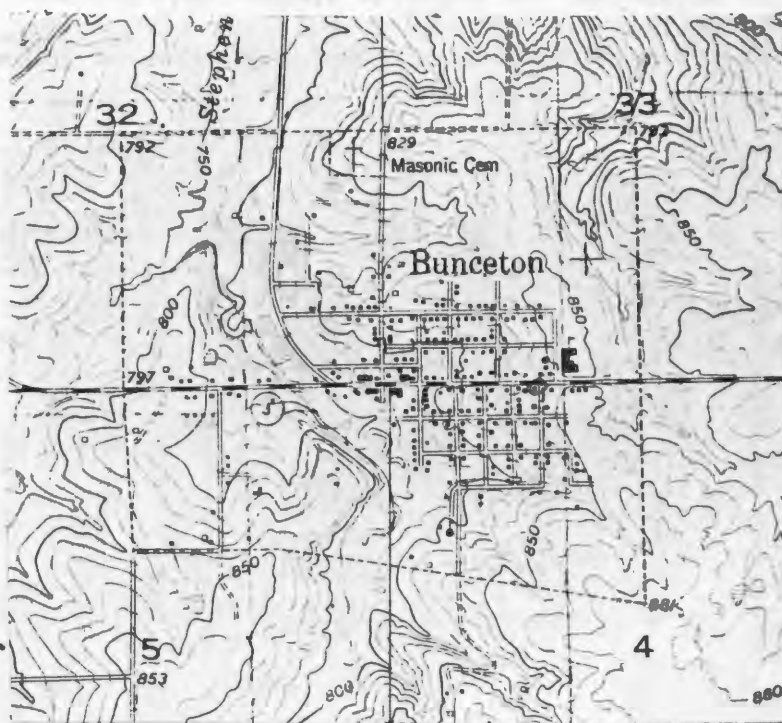


Bunceton Quad 7.5 USGS



HISTORIC INVENTORY

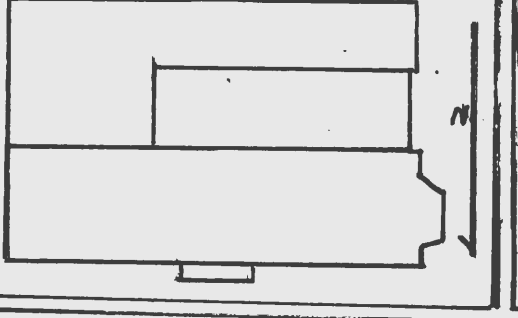
1 No. K-63		4 Present Name(s) 81CP0070	
2 County Cooper		5 Other Name(s) Bunceton Boarding House	
3 Location of Negatives Friends of Historic Boonville			
6 Specific Location Lot # 108, Southwest corner of Main & Spruce, H. Bunces 1st add. Bunceton, NE 1/4 of NE 1/4 of Section 4, T46N, R17W.		16 Thematic Category	
7 City or Town Bunceton,		17 Date(s) or Period 1880's	
8 Site Plan with North Arrow 		18 Style or Design Vernacular	
9 Coordinates Lat Long 15/517870/429315		19 Architect or Engineer	
10 Site: I Building X		20 Contractor or Builder	
11 On National Register? Yes I No X		21 Original Use, if apparent Boarding house	
12 Is It Eligible? Yes I No I		22 Present Use residence	
13 Part of Estab Yes I Hist Dist? No X		23 Ownership Public I Private I X	
14 District Potent'l? Yes I No I X		24 Owner's Name & Address, if known Unknown	
15 Name of Established District		25 Open to Public? Yes I No I X	
42 Further Description of Important Features The structure is built on the central hall, flanking chimney plan, with gable roof; covered with asphalt shingles and projecting gable dormers. These dormers have returns and have a small church type arched window. The eave is boxed. Windows are 1-over-1, trabeated with lintels. On the East is an Italianate style bay window. The entrance is single leaf and protected by a pent roof with chamfered columns. The Foundation is of quarried stone.		26 Local Contact Person or Organization Friends of Historic Boonville	
43 History and Significance Oral history relates that this house was used as a boarding house by the widow, Harper from 1900 to c 1930. It is now used as rental property and the present owner is unknown.		27 Other Surveys in Which Included	
44 Description of Environment and Outbuildings The structure sits on the South West corner of Main and Spruce St., facing North. No outbuildings are associated with the structure.		28 No. of Stories 2	
45 Sources of Information Standard Atlas of 1915 Interview with Estill Snow, 4/81		29 Basement? Yes No X	
		30 Foundation Material quarried stone	
		31 Wall Construction frame	
		32 Roof Type & Material gable, asphalt sh.	
		33 No. of Bays Front 2 Side 2	
		34 Wall Treatment vinyl siding	
		35 Plan Shape rec	
		36 Changes (Explain in #42) Addition X Altered Moved	
		37 Condition Interior Exterior good	
		38 Preservation Underway? Yes No X	
		39 Endangered? By What? Yes No X	
		40 Visible from Public Road? Yes X No	
		41 Distance from and Frontage on Road	
46 Prepared by J. Shields/R. Dyer		47 Organization Friends of Historic Boonville	
48 Date 4/81		49 Revision Date(s)	

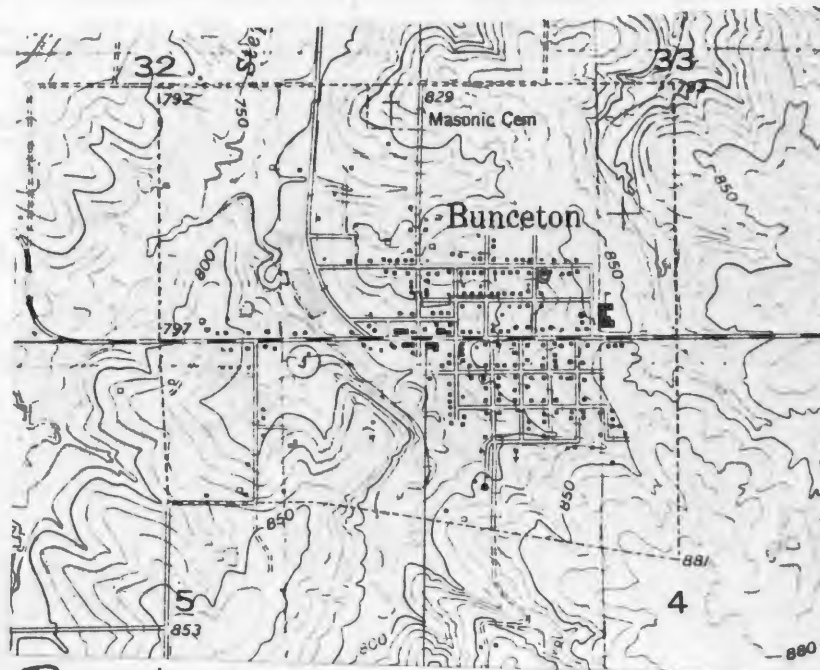


Bunceton Quad 7.5 USGS



HISTORIC INVENTORY

1 No K-62		4 Present Name(s) Fander Property		81CP00069	
2 County Cooper		5 Other Name(s) Gholson, Nelson, Daniels Residence			
3 Location of Negatives Friends of Historic Boonville		6 Specific Location Lot # 109, Corner of Spruce & Main St., H. Bunces 1st Add., Bunceton, NE 1/4 of NE 1/4 of Section 4, T46N, R17W			
7 City or Town Bunceton		16 Thematic Category		28 No. of Stories 1	
8 Site Plan with North Arrow		17 Date(s) or Period c 1880		29 Basement? Yes No X	
		18 Style or Design Vernacular		30 Foundation Material field Stone	
		19 Architect or Engineer		31 Wall Construction frame	
9 Coordinates Lat Long 15/517872/429307		20 Contractor or Builder		32 Roof Type & Material gable, asphalt sh.	
10 Site Building X		21 Original Use, if apparent residence		33 No. of Bays Front 3 Side 2	
11 On National Register? Yes No X		22 Present Use residence		34 Wall Treatment clapboard	
12 Is It Eligible? Yes No X		23 Ownership Public Private XX		35 Plan Shape rec	
13 Part of Estab. Hist. Dist.? Yes No X		24 Owner's Name & Address, if known A. Fander Bunceton, Mo.		36 Changes (Explain in #42) Addition X Altered Moved	
14 District Potent.? Yes No X		25 Open to Public? Yes No X		37 Condition Interior Exterior good	
15 Name of Established District		26 Local Contact Person or Organization Friends of Historic Boonville		38 Preservation Underway? Yes No X	
42 Further Description of Important Features		27 Other Surveys in Which Included		39 Endangered? By What? Yes No X	
43 History and Significance		44 Description of Environment and Outbuildings		40 Visible from Public Road? Yes X No	
45 Sources of Information		46 Prepared by		41 Distance from and Frontage on Road	
Standard Atlas of Cooper County, 1915 Interview with Estill Snow, 4/81		J. Shields/R. Dyer		47 Organization Friends of Historic Boonville	
		48 Date 4/81		49 Revision Date(s)	




Bunceton. Quad 7.5 USGS

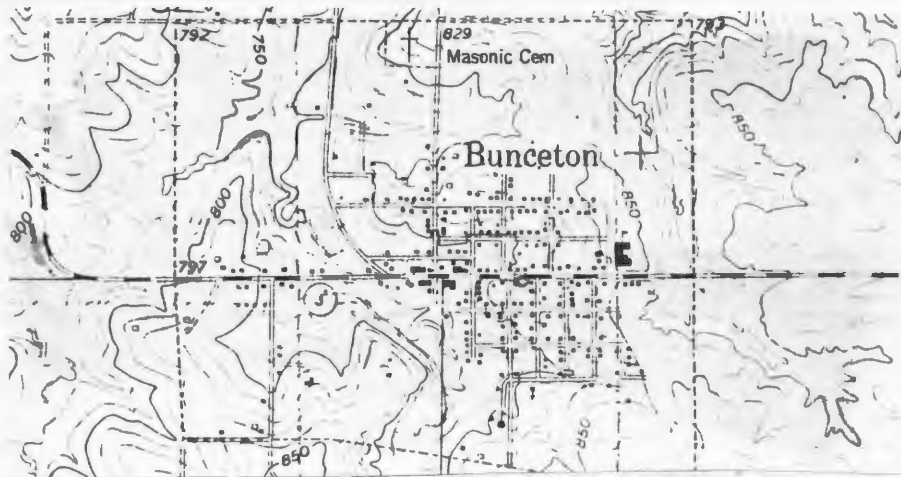


CP AS W2 393

Office of Historic Preservation, P.O. Box 176, Jefferson City, Missouri 65101

HISTORIC INVENTORY

1. No. K-72		4. Present Name(s) Hilgedick Plumbing & Heating		81CP0079	
2. County Cooper		5. Other Name(s)			
3. Location of Negatives Friends of Historic Boonville		McKnight's, "Old Bunceton State Bank"			
6. Specific Location Lt #'s, 150, 24 of Original town of Bunceton, Main St., NW 1/4 of NW 1/4 of Section 4, T46N, R17W.		16. Thematic Category		28. No. of Stories 1	
		17. Date(s) or Period c 1900		29. Basement? Yes No <input checked="" type="checkbox"/>	
7. City or Town Bunceton, Kelly		18. Style or Design Vernacular		30. Foundation Material brick	
8. Site Plan with North Arrow <div style="text-align: center; margin-top: 20px;">  </div>		19. Architect or Engineer		31. Wall Construction brick	
		20. Contractor or Builder		32. Roof Type & Material flat	
9. Coordinates UTM Lat Long 15/517833/429230		21. Original Use, if apparent store		33. No. of Bays Front 3 Side	
		22. Present Use storage		34. Wall Treatment common bond	
10. Site Building Structure Object		23. Ownership Public <input type="checkbox"/> Private <input checked="" type="checkbox"/>		35. Plan Shape rec	
		24. Owner's Name & Address, if known Hilgedick Plumbing Fayette, Mo. 65248		36. Changes (Explain in #42) Addition Altered <input checked="" type="checkbox"/> Moved <input type="checkbox"/>	
11. On National Register? Yes <input type="checkbox"/> No <input checked="" type="checkbox"/>		25. Open to Public? Yes <input type="checkbox"/> No <input checked="" type="checkbox"/>		37. Condition Interior Exterior good	
12. Is It Eligible? Yes <input checked="" type="checkbox"/> No <input type="checkbox"/>		26. Local Contact Person or Organization Friends of Historic Boonville		38. Preservation Underway? Yes No <input checked="" type="checkbox"/>	
13. Part of Established Hist. Dist? Yes <input type="checkbox"/> No <input checked="" type="checkbox"/>		27. Other Surveys in Which Included		39. Endangered? By What? Yes No <input checked="" type="checkbox"/>	
14. District Potentially? Yes <input type="checkbox"/> No <input checked="" type="checkbox"/>				40. Visible from Public Road? Yes <input checked="" type="checkbox"/> No	
15. Name of Established District				41. Distance from and Frontage on Road	
42. Further Description of Important Features The one story building is brick with a corbeled cap along the roof line. It has a double leaf entrance with transom which now is partially enclosed. The entrance is flanked by large store front windows, Above this area of 6 light windows over the entrance the area has been altered.					
Photo					
43. History and Significance This 1 story brick building was probably built in the early 1900's. It is presently unoccupied and being used for storage. It was last occupied by Don McKnight's "Midwest Auto Store". For some time prior to 1938 it was the location of the Bunceton State Bank (which moved to its present location in that year.) A walk in bank vault is still present in the building. The Sanborn map of 1917 indicated that at that time it was a confectionery.					
44. Description of Environment and Outbuildings The structure faces N onto Main Street. To the East is K-71, on the West is K-73. A alley way is to the South.					
45. Sources of Information Sanborn Map of Bunceton, 1917 Interviews with Estelle Snow, 4/16/81, Leslie Cunningham, 4/16/81, Les Carey, 4/16/81				46. Prepared by J. Shields/R.L. Dyer	
				47. Organization Friends of Historic Boonville	
				48. Date 6/81	
				49. Revision Date	




Bunceton Quad 7.5 USGS





Office of Historic Preservation, P.O. Box 176, Jefferson City, Missouri 65101

HISTORIC INVENTORY

1 No. K-73		4 Present Name(s) Elliott Building		81CP0080	
2 County Cooper		5 Other Name(s)			
3 Location of Negatives Friends of Historic Boonville		Patrick Building, Friday Ice Cream Parlor, Dr. Elliott Office			
6 Specific Location Lot #'s, 150, 24 of Original town of Bunceton, Main Street, NW 1/4 of NW 1/4 of Section 4, T46N, R17W.		16 Thematic Category		28 No. of Stories 2	
7 City or Town Bunceton		17 Date(s) or Period c 1885		29 Basement? Yes No X	
8 Site Plan with North Arrow		18 Style or Design Vernacular		30 Foundation Material Brick	
		19 Architect or Engineer		31 Wall Construction Brick	
		20 Contractor or Builder		32 Roof Type & Material flat	
9 Coordinates UTM Lat Long 15/317844/429240		21 Original Use, if apparent stores, offices		33 No. of Bays Front 2 Side -	
10 Site Building X Structure Object		22 Present Use empty, storage		34 Wall Treatment common bond	
11 On National Register? Yes No X		23 Ownership Public Private X		35 Plan Shape rec	
12 Is It Eligible? Yes X No		24 Owner's Name & Address, if known Joe Elliott Bunceton, Mo. 65274		36 Changes (Explain in #42) Addition Altered X Moved	
13 Part of Estab Hist Dist? Yes No X		25 Open to Public? Yes No X		37 Condition Interior Exterior fair	
14 District Potent? Yes No X		26 Local Contact Person or Organization Friends of Historic Boonville		38 Preservation Underway? Yes No X	
15 Name of Established District		27 Other Surveys in Which Included		39 Endangered? By What? Yes No X	
				40 Visible from Public Road? Yes X No	
				41 Distance from and Frontage on Road	

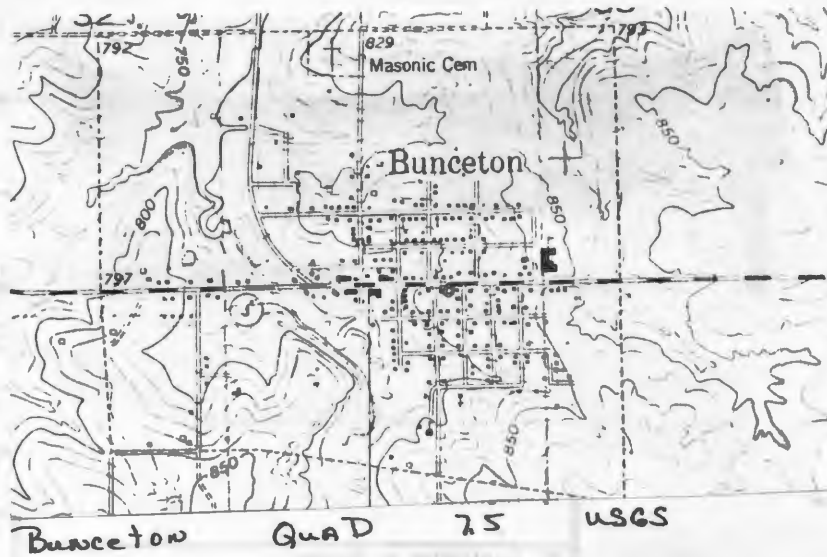
42 Further Description of Important Features The structure is a brick, with a corbelled cap. An indentation above the 2nd story windows, forms decorative brick work. The 2nd story windows are 1-over-1, have segmentally arched headers, and concrete sills. The 1st story has two entrances. The entrance into the store proper is inset with transom, the area has now been screened-in. The 2nd entrance, with transom and window above leads to the 2nd story level. The large store front windows, at the 1st story level, have smaller windows on the top, of which two of these open.

43 History and Significance This 2 story brick building was probably built in the 1880's or 90's. It is presently empty and used for storage by the owner. For many years the offices of Dr. W.H. Elliott and C.C. Dicus D.D.S. were located on the 2nd floor. From at least 1915 into the 20's the 1st floor was occupied by Charlie Friday's Ice Cream Parlor. J.D. Patrick owned the building at this time and it was known as the Patrick Building.

44 Description of Environment and Outbuildings The building faces North onto Main Street. A alley was is to the South. K-72 is to the East, K-74 is to the West.


45 Sources of Information
Sanborn Map of Bunceton, 1917
Farmers & Merchants Hand Book of Cooper County, 1916, p.95 and 97
Bunceton Centennial History: 1868-1968, p. 5

46 Prepared by
J. Shields/R.L. Dyer
47 Organization Friends of Historic Boonville
48 Date 6/81
49 Revision Date(s)





HISTORIC INVENTORY

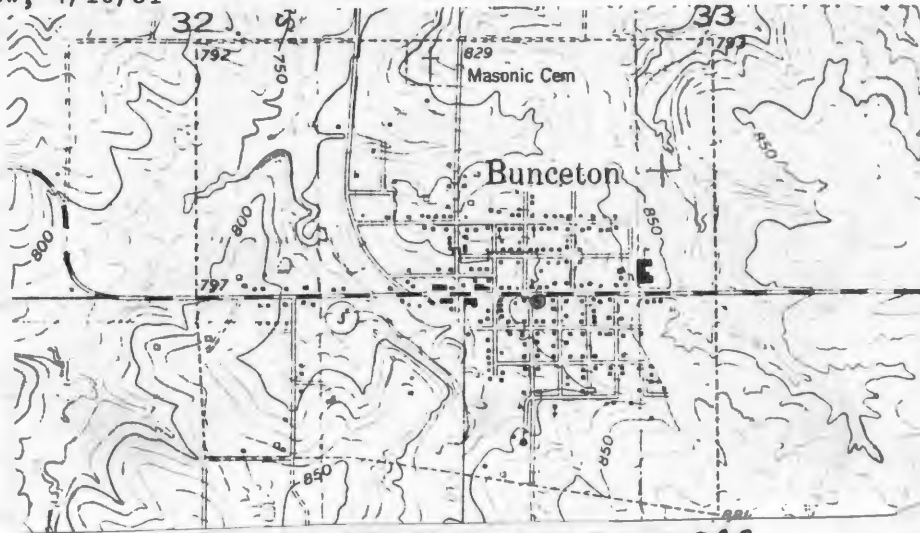
1. No. K-74		4. Present Name(s) City of Bunceton "City Hall" 81CP0081	
2. County Cooper		5. Other Name(s)	
3. Location of Negatives Friends of Historic Boonville		Morris Grocery, Daniel Grocery, Schiller's Butcher Shop	
6. Specific Location Lot 41 150,24 Original town of Bunceton, Main Street, NW 1/4 of NW 1/4 of T46N,R17W.		16. Thematic Category	28. No. of Stories 1
7. City or Town Bunceton, II Rural, Township & Vicinity Kelly		17. Date(s) or Period c 1915	29. Basement? Yes No X
8. Site Plan with North Arrow		18. Style or Design Vernacular	30. Foundation Material Brick
		19. Architect or Engineer	31. Wall Construction Brick
		20. Contractor or Builder	32. Roof Type & Material flat
9. Coordinates UTM Lat Long 15/517850/429245		21. Original Use, if apparent store	33. No. of Bays Front 1 Side
10. Site I I Building X I Structure I I Object I I		22. Present Use city hall	34. Wall Treatment common bond
11. On National Register? Yes I I No X	12. Is It Eligible? Yes X No I I	23. Ownership Public IX Private I I	35. Plan Shape rec
13. Part of Estab Hist Dist? Yes I I No X	14. District Potent'l? Yes I I No X	24. Owner's Name & Address, if known City of Bunceton Bunceton, Mo. 65274	36. Changes (Explain in #42) Addition Altered X Moved I
15. Name of Established District		25. Open to Public? restricted Yes IX No I I	37. Condition Interior Exterior good
42. Further Description of Important Features		26. Local Contact Person or Organization Friends of Historic Boonville	38. Preservation Underway? Yes No X
The structure is of brick with a corbelled cap, followed by an inset decorative brick pattern. The front of the building has been altered, the entire area has been changed, by moving the entrance to the East, framing in of the area above the door and now four altered smaller windows. Brick has been used below the altered windows.		27. Other Surveys in Which Included	39. Endangered? By What? Yes No X
43. History and Significance		40. Visible from Public Road? Yes X No	
This 1 story brick building has been the Bunceton City Hall since 1966. Bunceton was without a City Hall until 1906 when quarters were rented from the Steigleder Brothers over the Old Cooper County Bank. (this building burned in 1924). In 1907 the council decided to erect a 2 story building on West Main and this was the city hall until 1926. From 1926 to 1966 the town was again without a city hall until the present (see rev.)		41. Distance from and Frontage on Road	
44. Description of Environment and Outbuildings		The structure faces North onto Main Street, an open lot, now partially used for parking is to the West. To the South is an alley. K-73 is to the East.	
45. Sources of Information Sanborn Map of Bunceton, 1917 Farmers & Merchants HandBook of Cooper County, 1916, p. 106 Bunceton Centennial History: 1868-1968 p.5 & p. 79 (see reverse)		46. Prepared by J. Shields/R.L. Dyer 47. Organization Friends of Historic Boonville 48. Date 6/81 49. Revision Date(s)	

43. (cont.) building was purchased. From about 1958 to 1962 it was the Claude Morris Grocery. Prior to 1958 it was, for many years, the Jess Daniel Grocery. From at least 1915 into the 1920's it was the H.H. Schiller Butcher Shop. The building was erected and an adjoining building on this corner, to occupy ^{the} space in 1915-16 following a fire which destroyed the old Hotel which had been located here.

The present Mayor of Bunceton (as of April 1981) is Gerald L. Urich and the City Clerk is Alma Baghman. Ralph Bowman was the mayor previous to Mr. Urich.

A "jail" (metal cages) from the City of Rochepot is presently housed in the rear of this building.

45. (cont.) Interview with Lesile Cunningham, 4/16/81, Jack Watring, 4/16/81, Estelle Snow, 4/16/81






CITY

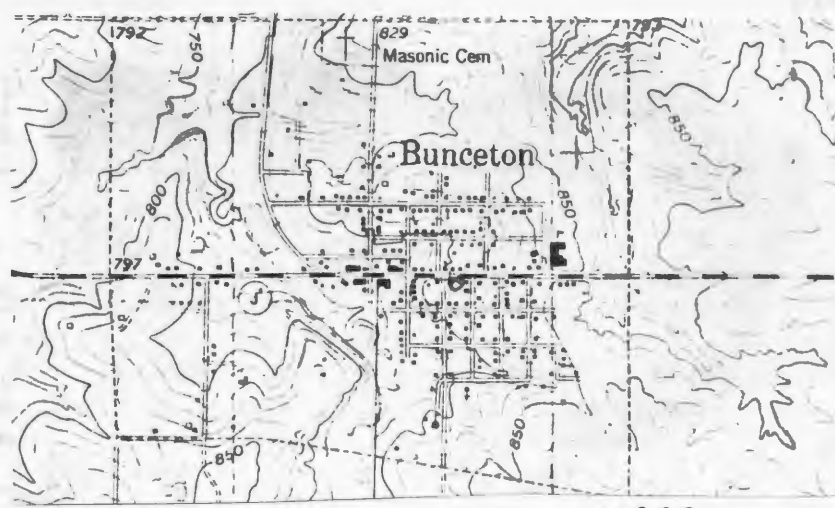
HALL

Office of Historic Preservation, P.O. Box 176, Jefferson City, Missouri 65101

HISTORIC INVENTORY

1 No. K-71		4 Present Name(s) Gerhardt Building	
2 County Cooper		81CP0078	
3 Location of Negatives Friends of Historic Boonville			
6 Specific Location Lot #'s 150,24 of Original town of Bunceton, Main Street, NW 1/4 of NW 1/4 of Section 4, T46N, R17W.		16 Thematic Category	
7 City or Town If Rural, Township & Vicinity Bunceton Kelly		17 Date(s) or Period c 1900's	
8 Site Plan with North Arrow		18 Style or Design Vernacular	
		19 Architect or Engineer	
		20 Contractor or Builder	
		21 Original Use, if apparent store	
		22 Present Use abandoned	
9 Coordinates UTM Lat Long 15/517851/429216		23 Ownership Public <input type="checkbox"/> Private <input checked="" type="checkbox"/>	
10 Site <input checked="" type="checkbox"/> Building <input checked="" type="checkbox"/> Structure <input type="checkbox"/> Object <input type="checkbox"/>		24 Owner's Name & Address, if known Leonard Gerhardt Route 1 Bunceton, Mo. 65274	
11 On National Register? Yes <input type="checkbox"/> No <input checked="" type="checkbox"/>		25 Open to Public? Yes <input type="checkbox"/> No <input checked="" type="checkbox"/>	
12 Is It Eligible? Yes <input checked="" type="checkbox"/> No <input type="checkbox"/>		26 Local Contact Person or Organization Friends of Historic Boonville	
13 Part of Estab Hist Dist? Yes <input type="checkbox"/> No <input checked="" type="checkbox"/>		27 Other Surveys in Which Included	
14 District Potent? Yes <input type="checkbox"/> No <input checked="" type="checkbox"/>		28 No of Stories 1	
15 Name of Established District		29 Basement? Yes <input type="checkbox"/> No <input checked="" type="checkbox"/>	
		30 Foundation Material brick	
		31 Wall Construction brick	
		32 Roof Type & Material flat	
		33 No of Bays Front 1 Side	
		34 Wall Treatment common bond	
		35 Plan Shape rec	
		36 Changes (Explain in #42) Addition <input type="checkbox"/> Altered <input type="checkbox"/> Moved <input type="checkbox"/>	
		37 Condition Interior <input type="checkbox"/> Exterior good	
		38 Preservation Underway? Yes <input type="checkbox"/> No <input checked="" type="checkbox"/>	
		39 Endangered? By What? Yes <input checked="" type="checkbox"/> No <input type="checkbox"/>	
		40 Visible from Public Road? Yes <input checked="" type="checkbox"/> No <input type="checkbox"/>	
		41 Distance from and Frontage on Road	
42 Further Description of Important Features The structure is 1 story with a brick parapet. A design of different colored brick has been used for accent. The entrance is inset with transom and sidelights. A large store front window is on the East of the entrance, to the West the front window is attenuated. The area is topped by a window which is divided in small blocks and then screened.			
43 History and Significance This 1 story brick building, probably erected in the early 1900's is presently empty and used for storage by the owner. A number of different cafes have been located here over the years. Some of the proprietors names have been David Smith, Lucille Kimsey, and (most recently) Roger Carroll. The 1917 Sanborn map of Bunceton shows the building as occupied by a millinery shop.			
44 Description of Environment and Outbuildings The building faces North onto Main Street, To the South is an alley-way. To the East is K-70 and to the West is K-72.			
45 Sources of Information Sanborn Map of Bunceton, 1917 Interviews with Estelle Snow, 4/16/81, Leslie Cunningham 4/16/81 Leonard Gerhardt, 4/16/81		46 Prepared by J. Shields/ R.L. Dyer 47 Organization Friends of Historic Boonville 48 Date 6/81 49 Revision Date(s)	

CP-AS-002-396



Bunceton Quad 7.5 USGS




HISTORIC INVENTORY

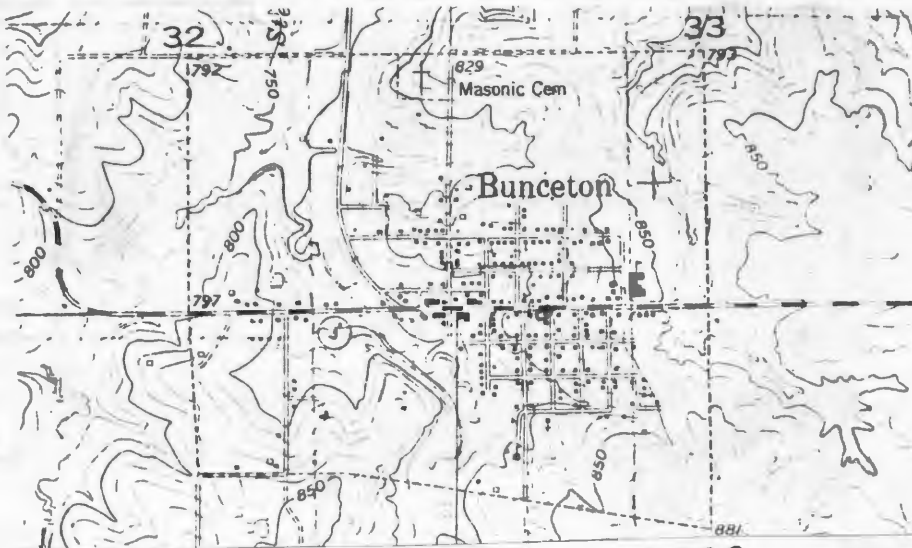


Office of Historic Preservation, P.O. Box 176, Jefferson City, Missouri 65101

HISTORIC INVENTORY

1. No. K-70		4. Present Name(s) Thatcher & Woods Funeral Home		81CP0077	
2. County Cooper		5. Other Name(s) "Princess Theater", Goodman & Bollar Funeral Home			
3. Location of Negatives Friends of Historic Boonville					
6. Specific Location Lot # 150,39 of Original town of Bunceton, Main St. NW 1/4 of NW 1/4 of Section 4, T46N R17W		16. Thematic Category		28. No. of Stories 2	
7. City or Town Bunceton		17. Date(s) or Period c 1917		29. Basement? Yes No <input checked="" type="checkbox"/>	
8. Site Plan with North Arrow 		18. Style or Design Vernacular		30. Foundation Material poured concrete	
9. Coordinates UTM 15/517851/429222		19. Architect or Engineer		31. Wall Construction brick	
10. Site I I Building I I Structure I I Object I I		20. Contractor or Builder Brent Peters		32. Roof Type & Material flat	
11. On National Register? Yes I I No <input checked="" type="checkbox"/>		21. Original Use, if apparent theater		33. No. of Bays Front 1 Side	
12. Is It Eligible? Yes <input checked="" type="checkbox"/> No I I		22. Present Use funeral home		34. Wall Treatment stucco	
13. Part of Estab. Hist. Dist.? Yes I I No <input checked="" type="checkbox"/>		23. Ownership Public I I Private <input checked="" type="checkbox"/>		35. Plan Shape rec	
14. District Potent.? Yes I I No <input checked="" type="checkbox"/>		24. Owner's Name & Address, if known Leonard Gerhardt Route 1 Bunceton, Mo. 65274		36. Changes (Explain in #42) Addition <input checked="" type="checkbox"/> Altered <input checked="" type="checkbox"/> Moved I	
15. Name of Established District		25. Open to Public? restricted Yes I I No I I		37. Condition Interior Exterior good	
42. Further Description of Important Features The front facade is graced with Ionic columns, Lion heads mask, cupids and a shell design. The entire building is covered with stucco. The entrance, a wide arch, has now been enclosed and a modern aluminum glass door installed. On the East facade a carport with a second story pent porch has been an recent addition. Windows have been altered to 1-over-1 reduced in size.		26. Local Contact Person or Organization Friends of Historic Boonville		38. Preservation Underway? Yes No <input checked="" type="checkbox"/>	
43. History and Significance The building, which now houses the Thatcher and Woods Funeral Home (formerly Goodman and Bollar) and 4 apartments since c 1961, was erected in 1917 by Brent Peters as a movie house and was known as the "Princess Theater". It was said to be one of the most modern houses of amusement to be found in any Missouri town the size of Bunceton. The school also used the theatre to present plays and hold graduation exercises (see rev.)		27. Other Surveys in Which Included		39. Endangered? By What? Yes No <input checked="" type="checkbox"/>	
44. Description of Environment and Outbuildings The building fronts on Main Street, facing North. To the East is a large graveled area used for parking. It is the last store building on the South side of Main Street looking towards the East. To the West is K-71		45. Sources of Information Bunceton Centennial History: 1868-1968 p.39 Estelle Snow, 4/16/81, Leonard Gerhardt, 4/16/81, Oral History		46. Prepared by J. Shields/R.L. Dyer	
		47. Organization		48. Date	
				49. Revision Date(s)	

43. (cont.) until the new school was built in 1938. On Feb. 21, 1924, Mr. Peters sold the theatre to W.C. Sears (owner of the Lyric Theatre in Boonville). It changed hands several times in the following years and finally closed as a movie house in 1957. It was then bought by Leonard Gerhardt from Clifford Davis (the owner at the time) and he remodeled the ground floor into a funeral chapel. For several years Mr. Gerhardt operated a laundromat in the rear of the building and made the 2nd floor into 2 apartments. There are, at present, 3 apartments on the 2nd floor an 1 apartment in the rear on the ground floor level.




Bunceton Quad 7.5 USGS





HISTORIC INVENTORY

1 No. K-75		4 Present Name(s) Mary Thomas Beauty Shop, Beck Heating & Plumbing		8/CP0082	
2 County Cooper		5 Other Name(s)			
3 Location of Negatives Friends of Historic Boonville		"Bunceton Weekly Eagle" Missouri Utilities Co.			
6 Specific Location Lot 1, Original Town of Bunceton NW 1/4 of NW 1/4 of Section 4 T46N, R17W. <u>Main Street</u>		16 Thematic Category		28 No. of Stories 1	
7 City or Town Bunceton		17 Date(s) or Period c 1885		29 Basement? Yes <input checked="" type="checkbox"/> No	
8 Site Plan with North Arrow		18 Style or Design Vernacular		30 Foundation Material cut stone, pd. con.	
		19 Architect or Engineer		31 Wall Construction brick	
		20 Contractor or Builder		32 Roof Type & Material flat	
9 Coordinates UTM Easting 15/517844/429240		21 Original Use, if apparent store		33 No. of Bays Front 2 Side -	
10 Structure I. Building <input checked="" type="checkbox"/> Object <input type="checkbox"/>		22 Present Use store		34 Wall Treatment common bond	
11 On National Register? Yes <input type="checkbox"/> No <input checked="" type="checkbox"/>		23 Ownership Public <input type="checkbox"/> Private <input checked="" type="checkbox"/>		35 Plan Shape rec	
12 Is It Eligible? Yes <input checked="" type="checkbox"/> No <input type="checkbox"/>		24 Owner's Name & Address. if known Henry Beck, Wilbur Toellner Bunceton, Mo. 65274		36 Changes (Explain in #42) Addition <input type="checkbox"/> Altered <input type="checkbox"/> Moved <input type="checkbox"/>	
13 Part of Estab. Hist. Dist.? Yes <input type="checkbox"/> No <input checked="" type="checkbox"/>		25 Open to Public? restricted Yes <input checked="" type="checkbox"/> No <input type="checkbox"/>		37 Condition Interior <input type="checkbox"/> Exterior <input checked="" type="checkbox"/> good	
14 District Potent'l? Yes <input type="checkbox"/> No <input checked="" type="checkbox"/>		26 Local Contact Person or Organization Friends of Historic Boonville		38 Preservation Underway? Yes <input type="checkbox"/> No <input checked="" type="checkbox"/>	
15 Name of Established District		27 Other Surveys in Which Included		39 Endangered? By What? Yes <input type="checkbox"/> No <input checked="" type="checkbox"/>	
				40 Visible from Public Road? Yes <input checked="" type="checkbox"/> No	
				41 Distance from and Frontage on Road	

- 42 Further Description of Important Features The West facade of the building is exposed to open the basement level to business space. Entrances are double leaf, inset and have transoms which are now boarded-up. Store front windows have now been altered to a smaller size. Both entrances have steel beams, with decorative detailing, supported by fluted doric columns. The roof is flat. A corbelled brick cornice with dentil extends across the front facade of the structure. Windows on the West facade have segmentally arched headers which have been altered.
- 43 History and Significance This 1 story building is basically divided into two main business spaces (E half and W half) although at present the W half is itself divided into two separate spaces, one side (W) being a beauty shop operated by Mary Thomas since 1980. Prior to her occupancy this side was the location of a barber shop operated by Brooks Cully for many years. The entire W half of the building (including the basement) was the location of the (see reverse)
- 44 Description of Environment and Outbuildings The building faces North onto the Main Street of Bunceton, at the Southwest corner of the business district. An Alley way is to the West and South.
- 45 Sources of Information
Sanborn Map of 1917
Bunceton Centennial History: 1868-1968 p. 33
Estelle Snow, 4/16/81, Oral History
- 46 Prepared by
J. Shields/R.L. Dyer
- 47 Organization Friends of Historic Boonville
- 48 Date 3/9 Revision Date(s)

43. (cont.) old Bunceton Eagle newspaper for many years. The presses and work room were in the basement and the offices were on the main floor level.

The Bunceton Weekly Eagle was established in 1888 by J. Monroe Norris under the name of the Bunceton Enterprise. He sold it soon afterward to Asa W. Pizer and Dr. J.B. Norman, who in turn sold it to W.E. Gold in 1889 or 1890. He changed the name to the Bunceton Eagle and sold it a short time later to J.L. (Fritz) Johnson, who sold it to C.L. Cully. Upon Cully's appointment as postmaster of Bunceton in 1893, he sold it to L.O. Nelson who took his brother W.L. Nelson into partnership. In c 1915, Edgar Nelson became publisher. He was followed by Mack Denman, D.E. William & Sons, Harold E. Downs, J.E. Ford and G.T. Richards & Sons. The last edition was issued Oct. 19, 1943.

The entire E half of this building has been owned and occupied by Henry Beck's Plumbing and Heating since c.1975. Prior to that it was owned by Wilbur Toellner and used for storage. Before Toellner it was the offices of the Missouri Utilities Co. The 1917 Sanborn Map of Bunceton shows this half of the building to be occupied by a millinery shop.



Bunceton Quad 7.5 USGS





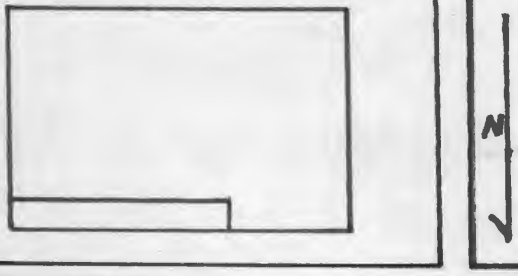
BECK
PLUMBING &
HEATING

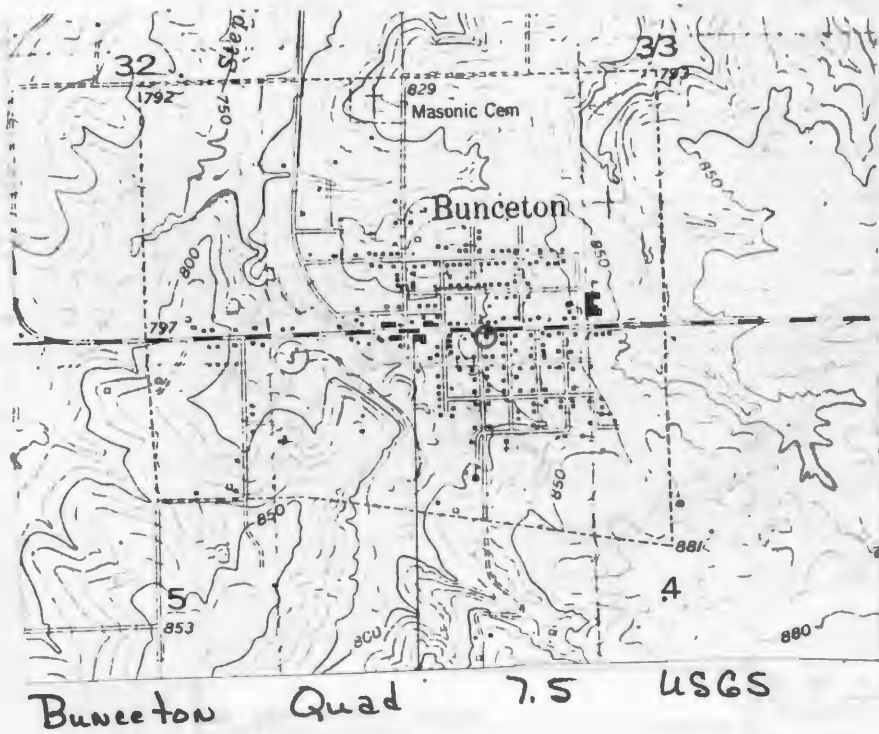
RED JACKET

Office of Historic Preservation, P.O. Box 176, Jefferson City, Missouri 65101

HISTORIC INVENTORY

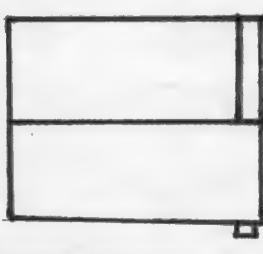
CP-AS-002-399
65101

1 ^{File #} K-69		4 Present Name(s) Smith Estate	
2 County Cooper		81CP0076	
3 Location of Negatives Friends of Historic Boonville		5 Other Name(s) (if)	
6 Specific Location Lot # 1, H. Bunces 1st addition, Southeast corner of Main & Vine, Bunceton, NE 1/4 of NE 1/4 of Section 5, T46N, R17W.		16 Thematic Category	28 No. of Stories 1
7 City or Town Bunceton 8 Rural Township & Vicinity Kelly		17 Date(s) or Period c 1890's	29 Basement? Yes No X
9 Site Plan with North Arrow		18 Style or Design Queen Anne Cottage	30 Foundation Material mold. concrete blk.
		19 Architect or Engineer	31 Wall Construction frame
		20 Contractor or Builder	32 Roof Type & Material asphalt shingles
11 On National Register? Yes <input type="checkbox"/> No <input checked="" type="checkbox"/>		21 Original Use, if apparent residence	33 No. of Bays Front 2 Side 1
12 Is It Eligible? Yes <input checked="" type="checkbox"/> No <input type="checkbox"/>		22 Present Use for sale	34 Wall Treatment clapboard
13 Part of Estab Hist Dist? Yes <input type="checkbox"/> No <input checked="" type="checkbox"/>		23 Ownership Public <input type="checkbox"/> Private <input checked="" type="checkbox"/>	35 Plan Shape rec
14 District Potent'l? Yes <input type="checkbox"/> No <input checked="" type="checkbox"/>		24 Owner's Name & Address, if known Smith Estate Bunceton, Mo.	36 Changes (Explain in #42) Addition Altered Moved
15 Name of Established District		25 Open to Public? Yes <input type="checkbox"/> No <input checked="" type="checkbox"/>	37 Condition Interior Exterior good
42 Further Description of Important Features		26 Local Contact Person or Organization Friends of Historic Boonville	38 Preservation Underway? Yes No X
<p>The structure is typical of the Queen Anne Cottage style. It is rectangular in shape, with projecting gable, the North one of which is filled with fishscale shingles. Chimney's with corbelled caps project from the roof line which is covered with asphalt shingles. It has a raking cornice. Windows are 1-over-1 photo trabecated and have lintels. The Eastlake porch with turned posts, protects an entrance facing East and one to the North, both retain their Eastlake style doors.</p>		27 Other Surveys in Which Included	39 Endangered? By What? Yes No X
		<p>for sale</p>	
43 History and Significance		40 Visible from Public Road? Yes No X	41 Distance from and Frontage on Road
<p>Oral history relates that the structure was the residence of Mrs. Lula Smith for over 50 years. Mr. Smith had run an dry goods store. It has been for sale since her death in 1980.</p>		<p>44 Description of Environment and Outbuildings The dwelling sits on the Southeast corner of Main & Vine Streets, facing North. To the South is a new metal outbuilding. K-68 is to the West.</p>	
45 Sources of Information Interview with EStill Snow, 4/81		46 Prepared by J. Shields/ R. Dyer	
		47 Organization Friends of Historic Boonville	
		48 Date 4/81	49 Revision Date(s)

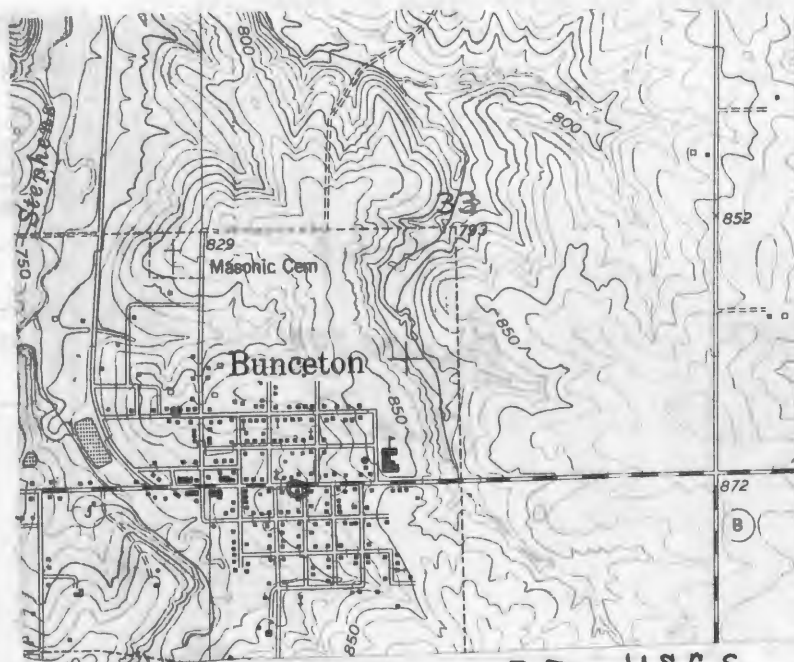




HISTORIC INVENTORY

1 No K-68		4 Present Name(s) Hubert Arnold Property		81CP0075	
2 County Cooper		5 Other Name(s)			
3 Location of Negatives Friends of Historic Boonville		Vick House			
6 Specific Location Lot # 39, original Town of Bunceton, Corner of Vine and Main St., NE 1/4 of NE 1/4 of Section 5, T46nR17W.		16 Thematic Category		28 No of Stories 1	
7 City or Town Bunceton		17 Date(s) or Period c 1868		29 Basement? Yes No <input checked="" type="checkbox"/>	
8 Site Plan with North Arrow		18 Style or Design Vernacular-Greek Revival Aff.		30 Foundation Material field stone	
		19 Architect or Engineer		31 Wall Construction frame	
		20 Contractor or Builder Vick		32 Roof Type & Material gable asphalt sh.	
9 Coordinates Lat Long UTM 15/517800/429301		21 Original Use, if apparent residence		33 No of Bays Front 2 Side 1	
10 Site: Building <input checked="" type="checkbox"/> Structure: Object <input type="checkbox"/>		22 Present Use residence		34 Wall Treatment vinyl siding	
11 On National Register? Yes <input type="checkbox"/> No <input checked="" type="checkbox"/>		23 Ownership Public <input type="checkbox"/> Private <input checked="" type="checkbox"/>		35 Plan Shape L	
12 Is it Eligible? Yes <input type="checkbox"/> No <input checked="" type="checkbox"/>		24 Owner's Name & Address, if known Hubert Arnold Bunceton, Mo.		36 Changes (Explain in #42) Addition <input checked="" type="checkbox"/> Altered <input checked="" type="checkbox"/> Moved <input type="checkbox"/>	
13 Part of Estab Hist Dist? Yes <input type="checkbox"/> No <input checked="" type="checkbox"/>		25 Open to Public? Yes <input type="checkbox"/> No <input checked="" type="checkbox"/>		37 Condition Interior Exterior good	
14 District Potent? Yes <input type="checkbox"/> No <input checked="" type="checkbox"/>		26 Local Contact Person or Organization Friends of Historic Boonville		38 Preservation Underway? Yes No <input checked="" type="checkbox"/>	
15 Name of Established District		27 Other Surveys in Which Included		39 Endangered? By What? Yes No <input checked="" type="checkbox"/>	
42 Further Description of Important Features		<p>The structure is built after the style of a log cabin. It has a gable roof, covered with asphalt shingles, and drip course. Chimneys project from left center of the gable. A later addition is on the South. To the West is an enclosed pent porch. Most windows are 6-over-6 and trabeated. The 4 panel door entrance has transom and sidelights and is protected by a small gable cap and as a concrete stoop. The structure has been covered with vinyl siding.</p>			
43 History and Significance		<p>Oral history relates that this is the oldest known residence in Bunceton. Built about 1868 by A. Vick who was the first blacksmith in the town. The front room is believed to be log. It has been owned by the present owner since c 1940.</p>			
44 Description of Environment and Outbuildings		<p>The dwelling sits at the Southeast corner of Vine and Main St. on an embankment. Four large cut stone steps lead up to the structure. On the South west is a cut stone cellar. A verical board outbuilding is to the South.</p>			
45 Sources of Information Bunceton Centennial Book, 1968, p.54 Interview with Estill Snow, 4/81		<p>46 Prepared by J. Shields/R. Dyer 47 Organization Friends of Historic Boonville 48 Date 4/81 49 Revision Date(s)</p>			

CP-AS-002-400



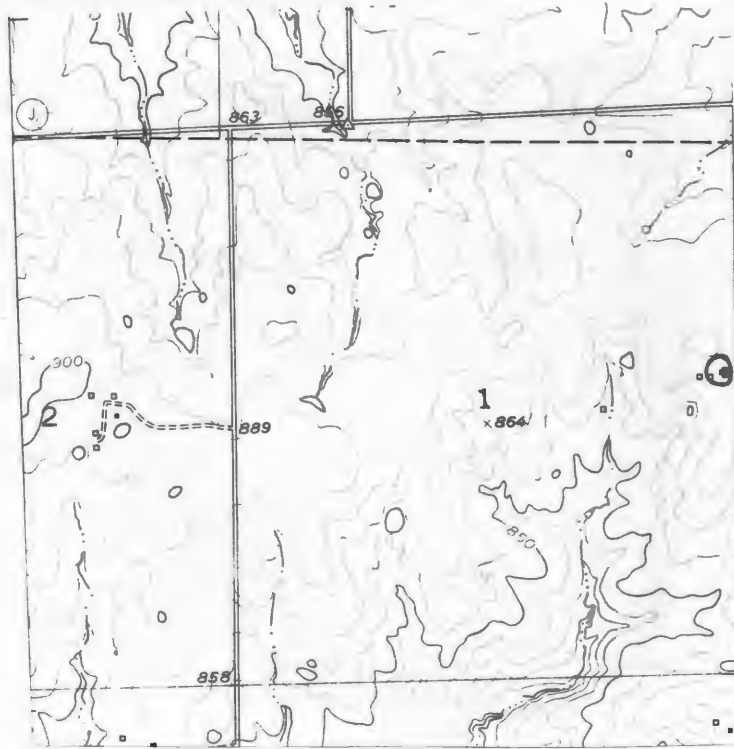
Bunceton Quad 7.5 USGS



HISTORIC INVENTORY

1 No K-51		4 Present Name(s) Raymond & Ralph Barta 81CP0056	
2 County Cooper		5 Other Name(s)	
3 Location of Negatives Friends of Historic Boonville		"Old Ben Vieth Place"	
6 Specific Location NE 1/4 of SE 1/4 of Section 1 T46N, R17W.		16 Thematic Category	28 No of Stories 2
7 City or Town if Rural, Township & Vicinity Kelly		17 Date(s) or Period c 1885	29 Basement? Yes No <input checked="" type="checkbox"/>
8 Site Plan with North Arrow		18 Style or Design Italianate, Queen Anne Affinities	30 Foundation Material brick
		19 Architect or Engineer	31 Wall Construction frame
		20 Contractor or Builder	32 Roof Type & Material hip-asphalt sh.
9 Coordinates UTM Lat Long 15/522894/429093		21 Original Use, if apparent residence	33 No of Bays Front 2 Side -
10 Site Building Structure Object Building <input checked="" type="checkbox"/> Structure <input checked="" type="checkbox"/> Object <input checked="" type="checkbox"/>		22 Present Use summer home	34 Wall Treatment clapboard
11 On National Register? Yes <input type="checkbox"/> No <input checked="" type="checkbox"/>		23 Ownership Public <input type="checkbox"/> Private <input checked="" type="checkbox"/>	35 Plan Shape T
12 Is It Eligible? Yes <input type="checkbox"/> No <input type="checkbox"/>		24 Owner's Name & Address, if known Raymond & Ralph Barta Kansas City, Mo.	36 Changes (Explain in #42) Addition Altered Moved
13 Part of Estab Hist Dist? Yes <input type="checkbox"/> No <input checked="" type="checkbox"/>		25 Open to Public? Yes <input type="checkbox"/> No <input checked="" type="checkbox"/>	37 Condition Interior Exterior good
14 District Potent? Yes <input type="checkbox"/> No <input checked="" type="checkbox"/>		26 Local Contact Person or Organization Friends of Historic Boonville	38 Preservation Underway? Yes No <input checked="" type="checkbox"/>
15 Name of Established District		27 Other Surveys in Which Included	39 Endangered? By What? Yes No <input checked="" type="checkbox"/>
42 Further Description of Important Features		40 Visible from Public Road? Yes <input checked="" type="checkbox"/> No	
The large Italianate house has a hip roof which is covered with asphalt shingles. The 1st story entrance with transom is protected by an Eastlake style porch, with turned post and stickwork. The 2nd story entrance has a lintel and the porch is balustrade with cannon ball posts. The eave is bracketed. Windows are shuttered and slightly attenuated, except in the chamfered bay, all have lintels. The West el has a tin roof and the porch is supported with battered columns. A chimney is in the South el, and one is straddled the hip roof in the East el.		41 Distance from and Frontage on Road	
43 History and Significance		46 Prepared by J. Shields/R.L. Dyer	
This 2 story, frame, Italianate house with Queen Anne Affinities was built by Ben (Berend) Veith for his residence c1880-1890. He was a native of Holstein, Germany, born Aug. 16, 1839, a son of Heinrich and Catherine (Behrens) Vieth. He came to the U.S. c1865 and settled in Cooper County where he worked as a farm laborer and operated rented land. In 1872, he bought 160 acres of the present farm from R.M. Ewing		47 Organization Friends of Historic Boonville	
44 Description of Environment and Outbuildings		48 Date 6/81	
The structure sits close to the county graveled road, facing East in a fenced yard. To the SW is a lattice, hip roofed gazebo. A cistern is to the West. Frame, gabled roofed outbuildings are to the West and Northwest. Other outbuildings are to the SW. A large windmill is to the South.		49 Revision Date(s)	
45 Sources of Information History of Cooper County, Johnson, 1919 p. 755-756 Atlas of Cooper County, 1877 Illustrated Historical Atlas of Cooper County, 1897 (see reverse)			

43. (cont.) and 80 acres of timber land. He later expanded his land holdings to some 540 acres, and was an extensive feeder of cattle and hogs. In the late 1890's he suffered an injury which left him an invalid by c 1915, at which time the farm operations were taken over by his son, Henry C. Vieth, who eventually inherited the farm. Henry Vieth died childless in the late 1970's and the farm is now owned by Raymond and Ralph Barta of Kansas City.
45. (cont.) Standard Atlas of Cooper County 1915
1874, 1925 Maps of Cooper County
Interview with Hulda Harned, 4/3/81



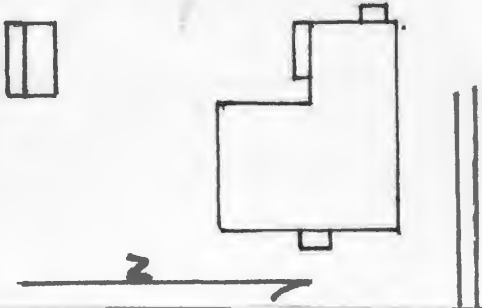
LONE ELM QUAD 7.5 USGS





Office of Historic Preservation, P.O. Box 176, Jefferson City, Missouri 65101

HISTORIC INVENTORY

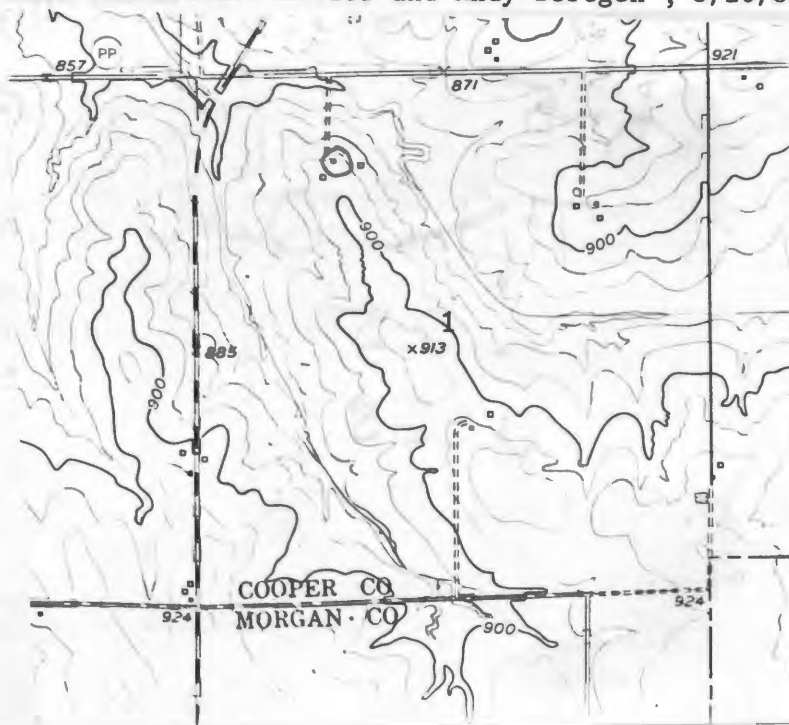
1 No. K-5		4 Present Name(s) Edward Miller		81CP0012	
2 County Cooper		5 Other Name(s)			
3 Location of Negatives Friends of Historic Boonville		"Bestgen Homestead"		"Miller Place"	
6 Specific Location NE ¼ of NW ¼ of Section 1, T45N, R18W.		16 Thematic Category		28 No. of Stories 2	
7 City or Town if Rural, Township & Vicinity Kelly		17 Date(s) or Period c 1910		29 Basement? Yes No <input checked="" type="checkbox"/>	
8 Site Plan with North Arrow		18 Style or Design Vernacular-I-house		30 Foundation Material quarried stone	
		19 Architect or Engineer		31 Wall Construction frame	
		20 Contractor or Builder		32 Roof Type & Material hip, asphalt sh.	
9 Coordinates UTM Lat Long 15/512871/428311		21 Original Use, if apparent residence		33 No. of Bays Front 3 Side 1	
10 Site Building Structure Object		22 Present Use residence		34 Wall Treatment clapboard	
11 On National Register? Yes <input type="checkbox"/> No <input checked="" type="checkbox"/>		23 Ownership Public <input type="checkbox"/> Private <input checked="" type="checkbox"/>		35 Plan Shape L	
12 Is It Eligible? Yes <input checked="" type="checkbox"/> No <input type="checkbox"/>		24 Owner's Name & Address, if known Edward Miller Route 1 Syracuse, Mo.		36 Changes (Explain in #42) Addition <input checked="" type="checkbox"/> Altered <input checked="" type="checkbox"/> Moved <input type="checkbox"/>	
13 Part of Estab. Hist. Dist.? Yes <input type="checkbox"/> No <input checked="" type="checkbox"/>		25 Open to Public? Yes <input type="checkbox"/> No <input checked="" type="checkbox"/>		37 Condition Interior Exterior good	
14 District Potent? Yes <input type="checkbox"/> No <input checked="" type="checkbox"/>		26 Local Contact Person or Organization Friends of Historic Boonville		38 Preservation Underway? Yes No <input checked="" type="checkbox"/>	
15 Name of Established District		27 Other Surveys in Which Included		39 Endangered? By What? Yes No <input checked="" type="checkbox"/>	
				40 Visible from Public Road? Yes <input checked="" type="checkbox"/> No	
				41 Distance from and Frontage on Road	

- 42 Further Description of Important Features The front (E) facade entrance is protected by a hip roof porch with Eastlake affinities, turned posts and fishscale shingles. Built on the central hall plan with flanking chimneys, the windows are 2-over-2 and trabeated. A porch on the South has been enclosed. A small rear stoop is covered with a gable roof and supported by turned posts. The hip roof has a boxed eave.
- 43 History and Significance The present house was built c1910 by Andy Miller, father of the present owner, Edward Miller. Andy Miller purchased the land from the Bestgen family. Andreas Bestgen (1818-1894) was a native of Germany who came to Cooper County, Kelly Township, in 1868 and established his homestead on this property. Part of an earlier house, presumably constructed by Andreas Bestgen, forms the center portion of the rear el of the present house. (see reverse)
- 44 Description of Environment and Outbuildings The house sits back off the county graveled road facing East in a fenced yard. A small gable, board and batten outbuilding is to the SW. Other outbuildings are to the Northeast. Sitting approximately 100 yards from the house to the (see reverse)
- 45 Sources of Information History of Cooper County, 1919, Johnson
Atlas Map of Cooper County 1877
(see reverse)
- 46 Prepared by J. Shields/R.L. Dyer
- 47 Organization Friends of Historic Boonville
- 48 Date 6/81
- 49 Revision Date(s)

43. (cont.) Another part of the original homestead, a dovetail-notched log structure was moved from the approximate site of the present house by Andy Miller about the time he built the present house. Now enclosed ^{in a barn} the log structure is c 100 yards east of the house. Andy Bestgen, a descendant of the original Andreas Bestgen, still resides on the farm adjoining Miller to the East. His home, built in 1945 was not surveyed but is on the site of an earlier house constructed by his father Louis Bestgen (now deceased) who was an excellent woodworker, cabinet-maker and blacksmith in the area, and inventor/manufacture of the "Farmers Barn Door Latch" which, at one time, was used extensively by farmers in Missouri, Kansas and Iowa. The Millers and the Bestgens are related by marriage.

44. (cont.) East from the present dwelling is an 18' X 16' log cabin original to the homestead. It was moved to this location in c 1910. It is now completely enclosed in rib tin, with pent additions to the North and East. While no chinking remain, half dovetail notching is visible and the log floor joists. There is a large opening on the now East wall which was possibly an opening for a fireplace. Other openings are windows to the now North and South and the door opening is now to the West. The logs in the structure are approximately 9".

45. (cont.) Illustrated Historical Atlas of Cooper County 1897
Standard Atlas of Cooper County, 1915
1874, 1925, Maps of Cooper County
Interviews with Edward Miller and Andy Bestgen , 3/26/81



Tipton Quad 7.5 USGS









HISTORIC INVENTORY

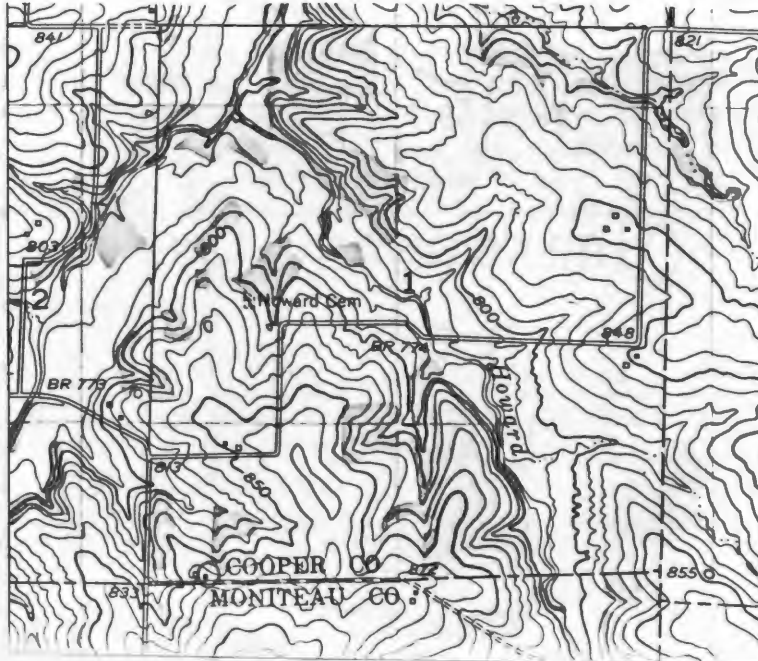
1. No. K-15		4. Present Name(s) Norman Property		81 CP 0021	
2. County Cooper		5. Other Name(s)			
3. Location of Negatives Friends of Historic Boonville		"Old Davis/Grazier Place"			
6. Specific Location SW 1/4 of SE 1/4 of Section 1 T45N, R17W.		16. Thematic Category		28. No. of Stories 1 1/2	
7. City or Town If Rural, Township & Vicinity Kelly		17. Date(s) or Period c 1865-1870		29. Basement? Yes No X	
8. Site Plan with North Arrow		18. Style or Design Vernacular		30. Foundation Material field stone	
		19. Architect or Engineer		31. Wall Construction log & frame	
		20. Contractor or Builder		32. Roof Type & Material gable, asphalt sh.	
9. Coordinates UTM Lat 15/522813/427682 Long		21. Original Use, if apparent residence		33. No. of Bays Front 5 Side 1	
10. Site: Building X Structure: Object: I		22. Present Use abandoned		34. Wall Treatment asbestos siding	
11. On National Register? Yes I No X		23. Ownership Public I Private X		35. Plan Shape rec	
12. Is It Eligible? Yes X No I		24. Owner's Name & Address, if known Mr. & Mrs. Gene Norman Route Tipton, Mo.		36. Changes (Explain in #42) Addition X Altered X Moved I	
13. Part of Estate? Yes I No X		25. Open to Public? Yes I No X		37. Condition Interior fair Exterior fair	
14. District Potentially? Yes I No X		26. Local Contact Person or Organization Friends of Historic Boonville		38. Preservation Underway? Yes No X	
15. Name of Established District		27. Other Surveys in Which Included		39. Endangered? By What? Yes X No	
42. Further Description of Important Features		The South west room of this dwelling is a one room log cabin, measuring 16' X 18'. Detailing is obscured by the application of asbestos siding. A boxed stair is in the Northeast corner and a flue is present that served a stove. The gable roof has a flat roof dormer projecting on the front (S) facade between two entrances. Photo Windows are 2-over-2 and trabeated. A later pent addition has been added to the rear (N) facade of the structure.			
43. History and Significance		This part log (W room is log) and part frame 1 1/2 story house is now covered with asphalt shingles. There is a log barn just east of the house. According to Mrs. Stanley (Iola) Potts, a local historian in the neighborhood, this place was settled sometime in the 1870's by Cal Davis who came to Cooper County from Indiana about that time and bought this place from a man named Coleman. Mrs. Potts did not know whether the house was (see rev.)			
44. Description of Environment and Outbuildings		The house sits close to County Road AA, facing S. To the Southeast of the dwelling is a large field stone cistern and the remains of a mule powered grist mill. On the East is a barn containing a log crib measuring 21' X 12". It has hewn pole pent additions extending from the West and East. The log's measure approximately (see reverse)			
45. Sources of Information		46. Prepared by J. Shields/R.L. Dyer			
Atlas Map of Cooper County, 1877		47. Organization Friends of Historic Boonville			
Illustrated Historical Atlas of Cooper County, Mo. 1897		48. Date 6/ 81			
Standard Atlas of Cooper County, 1915		49. Revision Date(s)			
(see reverse)					

43. (cont.) already there or if it was built by Davis. It might be assumed that the log part was already there and that Davis added the frame portions, but this is uncertain. The 1874 map shows the land as owned by S. Coleman, but no structure is indicated. The 1877 Atlas shows the land owned by C. Davis and a structure is indicated.

Cal Davis was born in the 1840's and died sometime after 1925, at which time his son, Nathaniel, inherited the place. Sherman Grazier obtained the land from Nathaniel Davis, who died in the late 1940's, and Sherman's son, George obtained it from his father. In 1968 the present owners Mr. & Mrs. Gene Norman bought the place from George Grazier.

NOTE: Local folklore of the area reflects that Frank & Jesse James would visit this farm as the man living there rode with them during the Civil War.

45. (cont.) 1874, 1925 Maps of Cooper County
Interviews with Mrs. Gene Norman, 3/26/81, Mrs. Stanley (Iola) Potts, 3/26/81 and 6/11/81



CLARKSBURG Quad 7.5 USGS





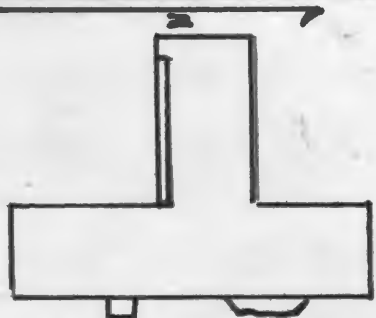




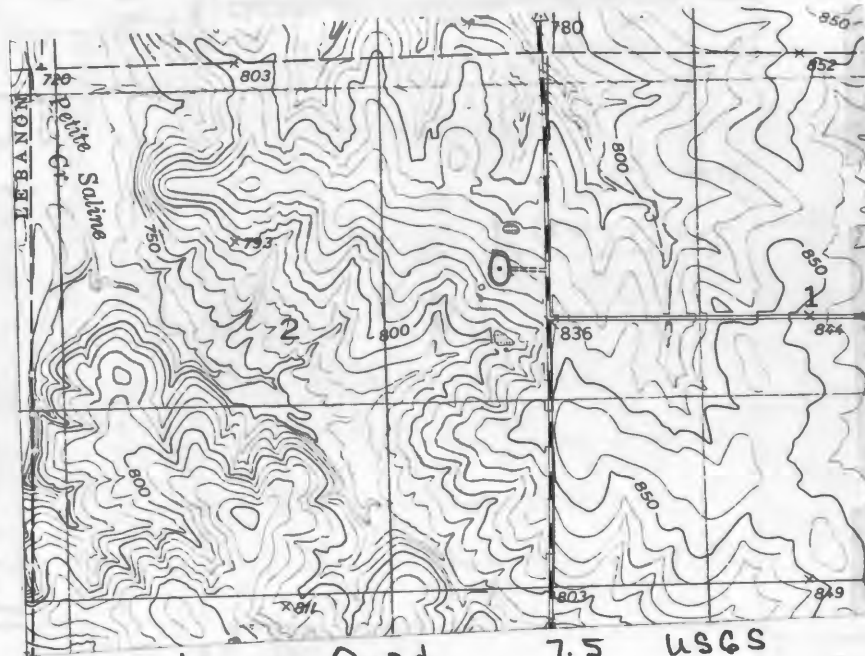




HISTORIC INVENTORY

1. No. K-57		4. Present Name(s) Harned Property CSICP0062	
2. County Cooper		5. Other Name(s)	
3. Location of Negatives Friends of Historic Boonville		"Old Lusk Place", Cook Palmer Residence	
6. Specific Location NE 1/4 of NE 1/4 of Section 2 T46N, R18W		16. Thematic Category	28. No. of Stories 2
7. City or Town If Rural, Township & Vicinity Kelly		17. Date(s) or Period c 1880	29. Basement? Yes No <input checked="" type="checkbox"/>
8. Site Plan with North Arrow 		18. Style or Design Vern-I-house with Q.A. Affinities	30. Foundation Material cut stone
9. Coordinates UTM Lat Long 15/512070/429236		19. Architect or Engineer	31. Wall Construction frame
10. Site: Building Structure: Object		20. Contractor or Builder	32. Roof Type & Material hip/asp.sh & rib tin
11. On National Register? Yes <input type="checkbox"/> No <input checked="" type="checkbox"/>		21. Original Use, if apparent residence	33. No. of Bays Front 3 Side -
12. Is it Eligible? Yes <input checked="" type="checkbox"/> No <input type="checkbox"/>		22. Present Use residence	34. Wall Treatment clapboard
13. Part of Estab. Hist. Dist.? Yes <input type="checkbox"/> No <input checked="" type="checkbox"/>		23. Ownership Public <input type="checkbox"/> Private <input checked="" type="checkbox"/>	35. Plan Shape L
14. District Potent'l? Yes <input type="checkbox"/> No <input checked="" type="checkbox"/>		24. Owner's Name & Address, if known Porter Harned Route 2 Bunceton, Mo.	36. Changes (Explain in #42) Addition <input type="checkbox"/> Altered <input type="checkbox"/> Moved <input type="checkbox"/>
15. Name of Established District		25. Open to Public? Yes <input type="checkbox"/> No <input checked="" type="checkbox"/>	37. Condition Interior _____ Exterior fair
16. Local Contact Person or Organization Friends of Historic Boonville		26. Other Surveys in Which Included	38. Preservation Underway? Yes <input type="checkbox"/> No <input checked="" type="checkbox"/>
17. Further Description of Important Features The large two story I-house section is on a cut stone foundation. It has a central hall and flankin chimney with corbelled caps. The ends are filled with a design of fishscale and diamond shaped shingles. The eave across the East & West are boxed. Vergeboard accents the ends. It has a layered entablature. The corners form pilasters. Windows are 1-Over-1 and trabeated, with lintel in this section. It rests on a cut stone foundation. The single leaf entrance with transom is protected by an Eastlake style porch with turned posts and a mansard style roof. The rear (see reverse)		39. Endangered? By What? Yes <input type="checkbox"/> No <input checked="" type="checkbox"/>	
18. History and Significance The strucutre was built by William Lusk in c1880. Lusk was born in Polk County, the son of James B. Lusk who came to Cooper County in 1861. Upon Williams death, the farm and residence was inherited by Sid A. Lusk, his son. Sid sold the property to R. J. Palmer in 1918. The property was purchased in 1950 by the present owner who uses the property for his hired hand to occupy.		40. Visible from Public Road? Yes <input checked="" type="checkbox"/> No <input type="checkbox"/>	
19. Description of Environment and Outbuildings The structure sits off State Highway 5 at the end of a gravled lane facing East. A small frame outbuilding is to the Northwest. On the Southwest is a new metal machine shed.		41. Distance from and Frontage on Road	
20. Sources of Information History of Cooper County, Johnson 1919 Interview with Hulda Harned, 4/81		42. Prepared by J. Shields/R. Dyer	
21. Organization Friends of Historic Boonville		43. Date 4/81	
22. Revision Date(s)		44. Revision Date(s)	

42. (cont.) ell section appears older. It has a gable roof covered with tin. The South side of the ell has a galley with an boxed outside staircase. Windows on the 1st floor are 6-over-6 and 1-over-1 at the 2nd story. It rests on a field stone foundation. A chimney is straddle the roof line.



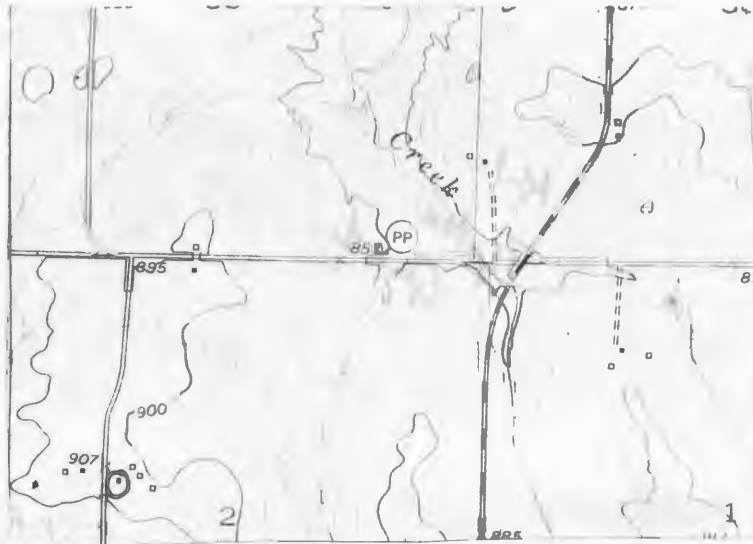
Bunceton Quad 7.5 USGS







1 Name K-1		4 Present Name(s) Linhardt Residence	
2 County Cooper		5 Other Name(s) 81CP0001	
3 Location of Negatives Friends of Historic Boonville		Stahl, Mothersbaugh	
6 Specific Location NE ¼ of NW ¼ of Section 2, T45N, R18W.		16 Thematic Category	
		17 Date(s) or Period c 1920	
		18 Style or Design Vernacular	
		19 Architect or Engineer	
		20 Contractor or Builder	
7 City or Town If Rural, Township & Vicinity Kelly		21 Original Use, if apparent residence	
8 Site Plan with North Arrow		22 Present Use residence	
9 Coordinates UTM Lat _____ Long 15/511020/428222		23 Ownership Public <input type="checkbox"/> Private <input checked="" type="checkbox"/>	
10 Site Structure I. Building X Object II		24 Owner's Name & Address, if known Mary Linhardt Route 1 Syracuse, Mo.	
11 On National Register? Yes <input type="checkbox"/> No <input checked="" type="checkbox"/>		25 Open to Public? Yes <input type="checkbox"/> No <input checked="" type="checkbox"/>	
12 Is it Eligible? Yes <input checked="" type="checkbox"/> No <input type="checkbox"/>		26 Local Contact Person or Organization Friends of Historic Boonville	
13 Part of Estab Hist Dist? Yes <input type="checkbox"/> No <input checked="" type="checkbox"/>		27 Other Surveys in Which Included	
14 District Potent'l? Yes <input type="checkbox"/> No <input checked="" type="checkbox"/>		28 No. of Stories 2	
15 Name of Established District		29 Basement? Yes <input checked="" type="checkbox"/> No <input type="checkbox"/>	
42 Further Description of Important Features The main block has a central hall plan with flanking chimneys. The pent porch provides protection for the entrance and is supported on rough painted cedar tree posts. The rear section has flanking pent porches, both are enclosed. The roof has an wide, open projecting eaves. The gabled ends have plain projecting verges. Windows are 1-over-1 and trabeated.		30 Foundation Material concrete	
43 History and Significance Oral history from the present owner related that it was built by C.E. Mothersbaugh about 1920. The 1924 plat shows A. and Bess Stahl as owners. Mrs. Linhardt purchased the property from Leonard Stahl in 1943.		31 Wall Construction frame	
44 Description of Environment and Outbuildings The house faces West onto a graveled road. A well and windmill are to the North. A gabled roofed garage also sits to the North. A barn sits directly East, other outbuildings are to the East and Northeast. Two metal grain bins are to the Southeast.		32 Roof Type & Material gable, asphalt shingles	
45 Sources of Information Standard Atlas of Cooper County, 1915 Plat Map of Cooper County, 1925 " " " " , 1959 Oral History, 3/ 81, Mrs. Mary Linhardt.		33 No. of Bays Front 3 Side 2	
		34 Wall Treatment clapboard	
		35 Plan Shape T	
		36 Changes (Explain in #42) Addition Altered <input checked="" type="checkbox"/> Moved <input type="checkbox"/>	
		37 Condition Interior _____ Exterior good	
		38 Preservation Underway? Yes <input type="checkbox"/> No <input checked="" type="checkbox"/>	
		39 Endangered? By What? Yes <input type="checkbox"/> No <input checked="" type="checkbox"/>	
		40 Visible from Public Road? Yes <input checked="" type="checkbox"/> No <input type="checkbox"/>	
		41 Distance from and Frontage on Road	
		46 Prepared by J. Shields/B. Dyer	
		47 Organization Friends of Historic Boonville	
		48 Date 3/81 49 Revision Date(s)	

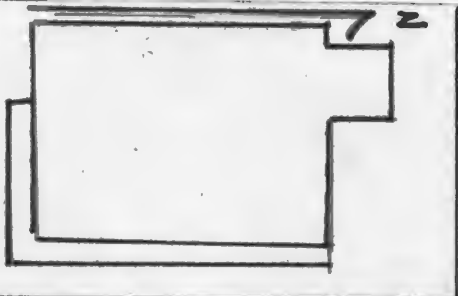


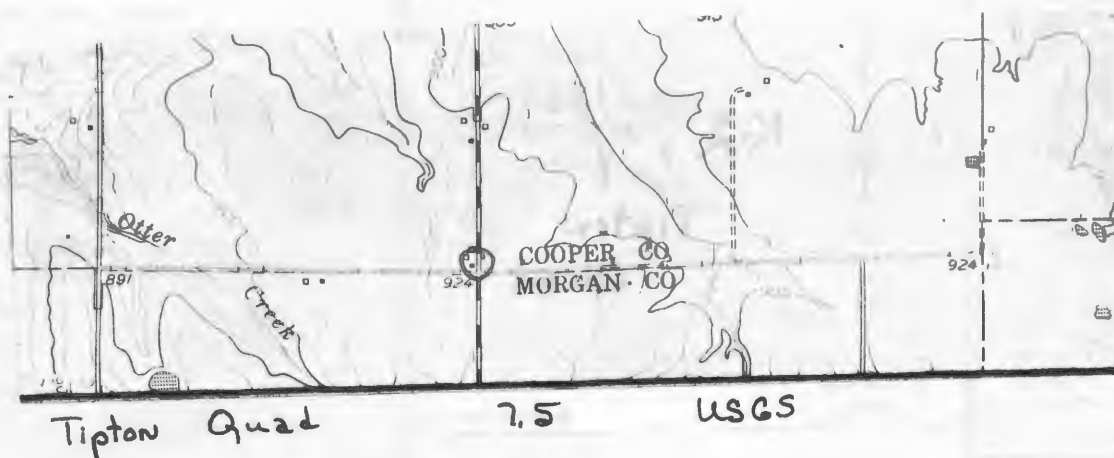
Tipton Quad 7.5 USGS



Office of Historic Preservation, P.O. Box 176, Jefferson City, Missouri 65101

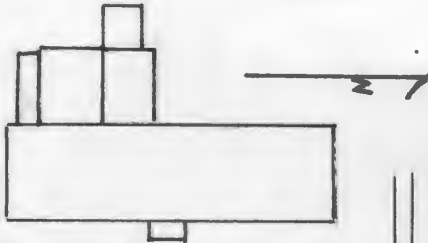
HISTORIC INVENTORY

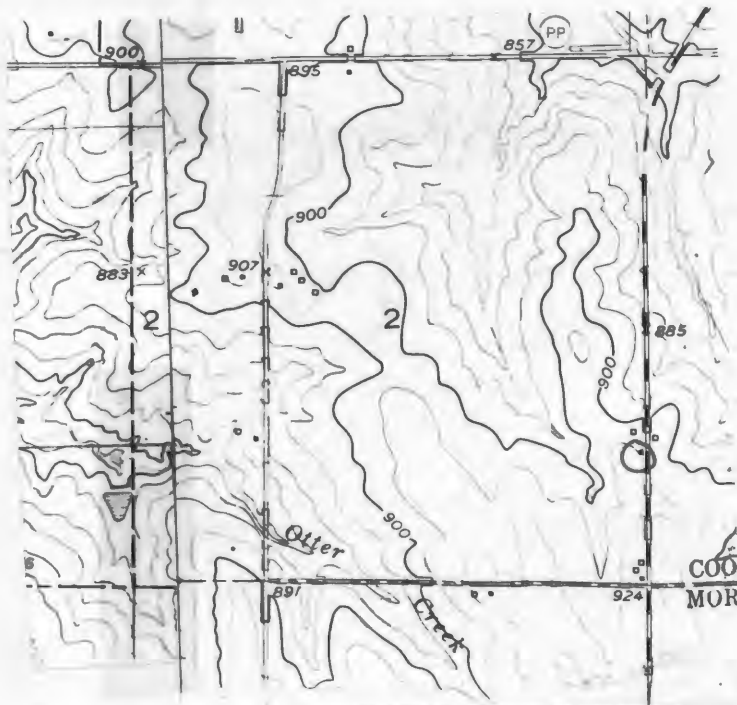
1. No. K-2		4. Present Name(s) Thompson Residence	
2. County Cooper		5. Other Name(s)	
3. Location of Negatives Friends of Historic Boonville		Koenke, Kammeich Property	
6. Specific Location Ne 1/4 of SW 1/4 of Section 2, T45N, R18W.		16. Thematic Category	28. No. of Stories 2
7. City or Town Kelly		17. Date(s) or Period c 1924	29. Basement? Yes <input checked="" type="checkbox"/> No
8. Site Plan with North Arrow		18. Style or Design Box-Italianate Affinities	30. Foundation Material concrete
		19. Architect or Engineer	31. Wall Construction frame
		20. Contractor or Builder Andy Kammerich	32. Roof Type & Material flat-mansard, tin
9. Coordinates UTM 15/512030/428114		21. Original Use, if apparent residence	33. No. of Bays Front 3 Side 2
10. Site: Building Object		22. Present Use residence	34. Wall Treatment Ash. Shingles, Al.sid.
11. On National Register? Yes <input type="checkbox"/> No <input checked="" type="checkbox"/>		23. Ownership Public <input type="checkbox"/> Private <input checked="" type="checkbox"/>	35. Plan Shape Square
12. Is it Eligible? Yes <input checked="" type="checkbox"/> No <input type="checkbox"/>		24. Owner's Name & Address, if known R. Thompson Route 1 Syracuse, Mo.	36. Changes (Explain in #42) Addition <input checked="" type="checkbox"/> Altered <input type="checkbox"/> Moved <input type="checkbox"/>
13. Part of Estab. Hist. Dist.? Yes <input type="checkbox"/> No <input checked="" type="checkbox"/>		25. Open to Public? Yes <input type="checkbox"/> No <input checked="" type="checkbox"/>	37. Condition Interior Exterior fair
14. District Potential? Yes <input type="checkbox"/> No <input checked="" type="checkbox"/>		26. Local Contact Person or Organization Friends of Historic Boonville	38. Preservation Underway? Yes <input type="checkbox"/> No <input checked="" type="checkbox"/>
15. Name of Established District		27. Other Surveys in Which Included	39. Endangered? By What? Yes <input type="checkbox"/> No <input checked="" type="checkbox"/>
42. Further Description of Important Features The box style house with Italianate affinities is in the progress of being remodeled. The east and south facade both have entrances which were on a porch. The foundation is poured concrete. The 1-over-1 windows are trabeated. The mansard roof has 3 bay domers on the east and south sides, with 2 bay openings on the north and west. A Boxed eave runs around the 1st story. The east and north facade is covered with asbestos siding, while the south has new aluminum siding being affixed.		40. Visible from Public Road? Yes <input checked="" type="checkbox"/> No	
43. History and Significance The structure was built by area carpenter and cabinet maker, Andy Kammerich between 1924-28. Kammerich cabinets show his style of rounded corners for which he was in great demand. The interior millwork of rounded moldings is also his style. The Thompsons purchased the dwelling from Leonard Koenke, in 1978, who had purchased the structure after Kammerich's death in the 1950's.		41. Distance from and Frontage on Road	
44. Description of Environment and Outbuildings The dwelling sits on State Highway 5 facing east. A gravel drive is to the north. A concrete and asbestos siding outbuilding is to the northeast, also a metal shed. A 1920's style gabled roofed garage has now been converted into a gift shop. A well and pump sits close to the north side of the dwelling.		46. Prepared by J. Shields/R. Dyer	
45. Sources of Information Plat map of Cooper County, 1925. " " " " 1959 Oral history, 3/81, Mrs. R. Thompson & Andy Bestgen		47. Organization Friends of Historic Boonville	
		48. Date 3/81	
		49. Revision Date(s)	





HISTORIC INVENTORY

1 Alt K-4		4 Present Name(s) Miller Residence		81CP0011	
2 County Cooper		5 Other Name(s)			
3 Location of Negatives Friends of Historic Boonville		P. Kammerick, J.W. Kammerick, Henry Kammerick Place			
6 Specific Location NE ¼ of NW ¼ of Section 2 T45n, R18W		16 Thematic Category		28 No of Stories 2	
7 City or Town II Rural, Township & Vicinity Kelly		17 Date(s) or Period c 1900		29 Basement? Yes No X	
8 Site Plan with North Arrow 		18 Style or Design Vernacular-I-house		30 Foundation Material quarried stone	
9 Coordinates UTM Lat Long 15/512025/428238		19 Architect or Engineer		31 Wall Construction frame	
10 Structure I. Building I X Object I I		20 Contractor or Builder		32 Roof Type & Material hip-asphalt shingle	
11 On National Register? Yes I I No X		21 Original Use, if apparent residence		33 No of Bays Front 3 Side 1	
12 Is II Eligible? Yes I I No I I		22 Present Use residence		34 Wall Treatment clapboard	
13 Part of Estab Hist Dist? Yes I I No X I		23 Ownership Public I I Private X I		35 Plan Shape L	
14 District Potent'l? Yes I I No X I		24 Owner's Name & Address, if known Nathan Miller Route 1 Syracuse, Mo.		36 Changes (Explain in #42) Addition Altered X Moved I	
15 Name of Established District		25 Open to Public? Yes I I No I X		37 Condition Interior Exterior good	
16 Further Description of Important Features The rear 1½ story section of the structure can possibly pre-date the large I-house section. It has a quarried stone and skirted foundation. The rear section has 1 small attic window, other windows are 1-over-1 with one 2-over-2 window remaining on the 2nd floor (a new double window is on the 1st story level). The front entrance is protected by a pent porch with square posts. The South entrance is also protected by a pent porch supported on square post and retains its Eastlake door. A porch on the N has been enclosed and a small one room addition made to the rear of it.		26 Local Contact Person or Organization Friends of Historic Boonville		38 Preservation Underway? Yes No X	
27 Other Surveys in Which Included		29 Endangered? By What? Yes No X		40 Visible from Public Road? Yes X No	
43 History and Significance The structure was probably built by Peter Kammerick. The ownership continued in the Kammerick family through his son, Henry and grandson, J.W. In 1974, it was purchased by the present owner.		41 Distance from and Frontage on Road		46 Prepared by J. Shields/ R. Dyer	
44 Description of Environment and Outbuildings The house sits close to State Highway 5 facing East. A metal and tar paper gabled shed are to the West. A later gabled frame garage is to the South. A concrete patio is to the North. Other metal outbuildings are to the N, E, and SW. A house trailer sits to the North.		47 Organization Friends of Historic Boonville		48 Date 3/81	
45 Sources of Information Illustrated Historical Atlas of Cooper County, 1897 Standard Atlas of Cooper County, 1915 Plat of Cooper County, 1925 Oral history-Nathan Miller, 3/81		49 Revision Date(s)			

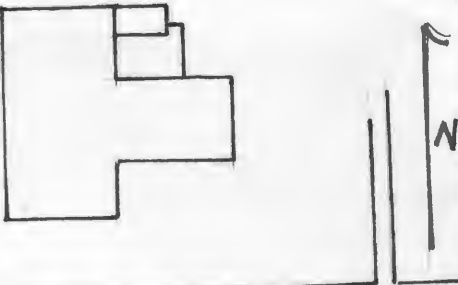


Tipton Quad 7.5 USGS



Office of Historic Preservation, P.O. Box 176, Jefferson City, Missouri 65101

HISTORIC INVENTORY

1 No. K-13		4 Present Name(s) Potts Property		81 CP0020	
2 County Cooper		5 Other Name(s)			
3 Location of Negatives Friends of Historic Boonville		"The Potts Place"			
6 Specific Location NW 1/4 of NE 1/4 of Section 2 T45N, R17W.		16 Thematic Category		28 No. of Stories 2	
7 City or Town If Rural, Township & Vicinity Kelly		17 Date(s) or Period 1888		29 Basement? Yes No <input checked="" type="checkbox"/>	
8 Site Plan with North Arrow		18 Style or Design Vernacular		30 Foundation Material quarried stone	
		19 Architect or Engineer		31 Wall Construction frame	
		20 Contractor or Builder J. S. Stinger		32 Roof Type & Material hip, wd. sh., asphalt sh.	
9 Coordinates UTM Lat Long 15/521882/423083		21 Original Use, if apparent residence		33 No. of Bays Front 4 Side 1	
10 Site Building Structure Object <input checked="" type="checkbox"/> <input checked="" type="checkbox"/> <input checked="" type="checkbox"/>		22 Present Use residence		34 Wall Treatment narrow clapboard	
11 On National Register? Yes <input type="checkbox"/> No <input checked="" type="checkbox"/>		23 Ownership Public <input type="checkbox"/> Private <input checked="" type="checkbox"/>		35 Plan Shape 1	
12 Is It Eligible? Yes <input checked="" type="checkbox"/> No <input type="checkbox"/>		24 Owner's Name & Address, if known Mr. & Mrs. Stanley Potts RR Tipton, Mo.		36 Changes (Explain in #42) Addition <input checked="" type="checkbox"/> Altered <input checked="" type="checkbox"/> Moved <input type="checkbox"/>	
13 Part of Estab. Hist. Dist.? Yes <input type="checkbox"/> No <input checked="" type="checkbox"/>		25 Open to Public? Yes <input type="checkbox"/> No <input checked="" type="checkbox"/>		37 Condition Interior good Exterior good	
14 District Potent? Yes <input type="checkbox"/> No <input checked="" type="checkbox"/>		26 Local Contact Person or Organization Friends of Historic Boonville		38 Preservation Underway? Yes <input type="checkbox"/> No <input checked="" type="checkbox"/>	
15 Name of Established District		27 Other Surveys in Which Included		39 Endangered? By What? Yes <input checked="" type="checkbox"/> No <input type="checkbox"/>	
				40 Visible from Public Road? Yes <input checked="" type="checkbox"/> No <input type="checkbox"/>	
				41 Distance from and Frontage on Road	

42 Further Description of Important Features The large hip roofed structure has a boxed eave, a wide entablature and the corners form pilasters. There are two entrances, (one facing South and one East), both have transoms and are protected by a hip roofed porch, supported by ionic columns. On the West side of the ell which runs North, South is a new pent room and a pent enclosed porch. The windows are 2-over-2 and trabeated with lintels. On the interior the millwork is plain and the 2nd story is reached by a boxed stair in the North, South ell. It has a central chimney with a corbelled cap.

43 History and Significance This house, built in 1888 by Jno. Butler on a contract from J.S. Stinger, is just east of the site of the "Round Hill Community" (nothing of which now remains). The settlement at "Round Hill" took place sometime in the period between 1830 and 1850 when William Tipton Seely (Founder of Tipton, Mo.) built a general store here on the stagecoach line between Jefferson City and Topeka. He then helped promote the (see reverse)

44 Description of Environment and Outbuildings The house sits back from County Road AA facing South. The front yard is filled with large cedar trees. A frame pent chicken house is to the North and a gable roofed frame garage is to the Northeast. A rib tin brooder house sits to the East.

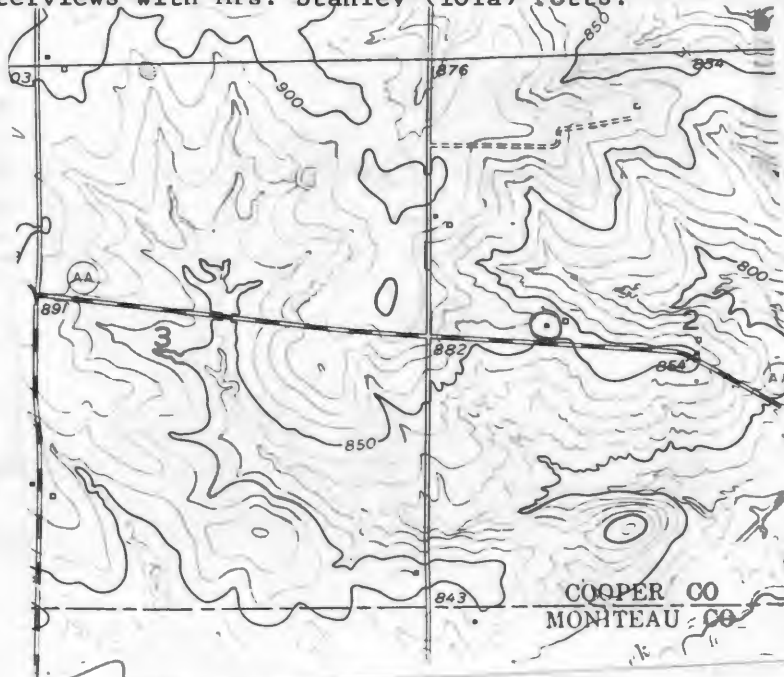
45 Sources of Information
Tipton: A History of the Community, p.5, 17, 91-92
Atlas of Cooper County 1877
Illustrated Historical Atlas of Cooper County, 1897
(see reverse)

46 Prepared by
J. Shields/R.L. Dyer
47 Organization Friends of Historic Boonville
48 Date 6/81
49 Revision Date

43. (cont.) building of a road north to Boonville so that the merchandise for his store could be brought in by wagons from the river port there. Seely eventually shifted his interests to establishing the town of Tipton (1857). "Round Hill" continued to function for a number of years as a post office, store and blacksmith shop but was eventually abandoned about 1900 and became the property of George Robertson.

Mrs. Stanley (Iola) Potts is the resident historian of the Tipton area and maintains a large file of information and photographs relating to the history of the area which includes the Southeast tip of Cooper County, in her home. She is one of the primary contributors to the book, Tipton: A History of the Community, published in 1976 by the Tipton Bicentennial Committee. She is related to the Petty family, earlier members of which were noted brick makers and brick layers in the Tipton Area.

45. (cont.) Standard Atlas of Cooper County, 1915
1874, 1925, Map of Cooper County, Mo.
Interviews with Mrs. Stanley (Iola) Potts.

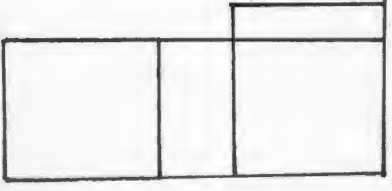


Tipton Quad 7.5 USGS





HISTORIC INVENTORY

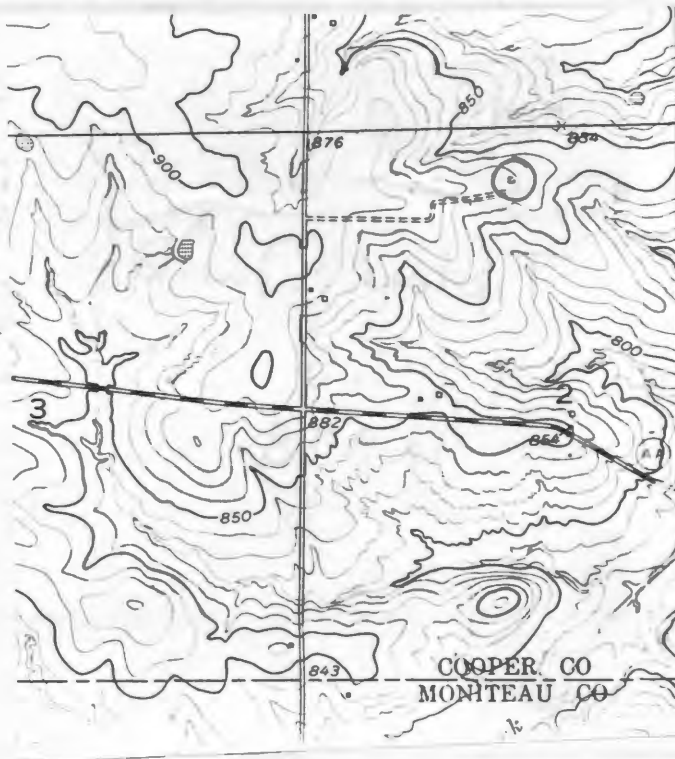
1 No. K-19		4 Present Name(s) Scott Property		81CP002H	
2 County Cooper		5 Other Name(s)			
3 Location of Negatives Friends of Historic Boonville		"Old Bull Place"			
6 Specific Location NW ¼ of NE ¼ of Section 2, T45N, R17W.		16 Thematic Category		28 No. of Stories 1½	
7 City or Town If Rural, Township & Vicinity Kelly		17 Date(s) or Period c1860's-70's		29 Basement? Yes No x	
8 Site Plan with North Arrow		18 Style or Design Vernacular		30 Foundation Material field stone	
		19 Architect or Engineer		31 Wall Construction log, frame	
		20 Contractor or Builder		32 Roof Type & Material gable, rib tin	
9 Coordinates UTM Lat Long 15/521876/428384		21 Original Use, if apparent residence		33 No. of Bays Front 5 Side 1	
10 Site Structure Building x Object		22 Present Use abandoned		34 Wall Treatment log, clapboard	
11 On National Register? Yes No x		23 Ownership Public Private x		35 Plan Shape rec	
12 Is It Eligible? Yes No		24 Owner's Name & Address. if known Clara Bull Scott Bunceton, Mo. 65274		36 Changes (Explain in #42) Addition x Altered Moved	
13 Part of Estab. Hist. Dist.? Yes No x		25 Open to Public? Yes No x		37 Condition Interior deteriorated Exterior deteriorated	
14 District Yes No x Potential? No x		26 Local Contact Person or Organization Friends of Historic Boonville		38 Preservation Underway? Yes No x	
15 Name of Established District		27 Other Surveys in Which Included		39 Endangered? Yes x By What? No	
				40 Visible from Public Road? Yes No x	
				41 Distance from and Frontage on Road	
42 Further Description of Important Features Built on the double pen log cabin style with a central hall, the South room measuring 16' X 19'6" is log. The chinking is rock, covered with plaster, logs measure 9". Although the roof has fallen in the cedar pole rafters are visible. On the South is a 5' by 5'10" opening indicating a free standing fireplace was once attached to this facade. A boxed stair is in the central hall (SW). No lights remain in the windows, however, the log section has plank shutters. The North room is constructed of sawn lumber, the entrance into the central hall has side lights on the South side and a transom. At (see reverse)					
43 History and Significance This abandoned and deteriorating 1 story log house has a pole rafter roof and a frame addition. The log room is on the S and is separated from the N (frame) room by a central hallway. The house and land have been in the Bull family since at least 1877. The house was built by George Bull probably sometime after 1874. The 1874 map of Cooper County shows the land owned by Mary E. Vanderpod, but no house is indicated. The house and land have (see reverse)					
44 Description of Environment and Outbuildings The structure sits in the middle of a large wheat field, surround by trees, facing South. Outbuildings are insignificant and to the Northeast. It is approximately ½ mile from the county graveled road.					
45 Sources of Information History of Howard and Cooper County, 1883 pp. 966-967 Atlas Map of Cooper County, 1887 (see reverse)				46 Prepared by I. Shields/R.L. Dyer	
				47 Organization Friends of Historic Boonville	
				48 Date 6/81	
				49 Revision Date(s)	

43. (cont.) remained in the Bull Family down to the present, the present owner being Clara (Bull) Scott, great granddaughter of the original owner.

George J. Bull was a native of Baltimore, Maryland and was born August 13, 1824, son of John and Jane (Phillips) Bull who came to Cooper County in 1836. George J. Bull was married in 1852 to Albertine Venlemans (or, perhaps, Veulemans). She was a daughter of John F. Venlemans (Veulemans?) and was a native of Belgium, having come to this country with her parents in her early maidenhood. The Bulls had 3 children, John M. (she inherited the home place by at least 1897 from his parents), Mary (who married John Whittaker) and James Jefferson.

The 1883 History of Howard and Cooper Counties (p.967) says that George J. Bull and his wife "settled on the farm where he now lives" immediately after their marriage. Since they were married in 1852 this would seem to indicate the possibility that at least the log portion of the present house was built at that early date. It is possible that the name "Vanderpod" on the 1874 map for this piece of land is a misspelling of Venlemans (Veulemans), which was George J. Bull's wife's maiden name.

45. (cont.) Illustrated Historical Atlas of Cooper County, 1897
 Standard Atlas of Cooper County 1915
 1874, 1925, Maps of Cooper County
 Interviews with Ruth Ann (Scott) Klaus, 6/11/81, Mrs. Stanley (Iola) Potts,
 6/11/81



Tipton Quad 7.5 USGS








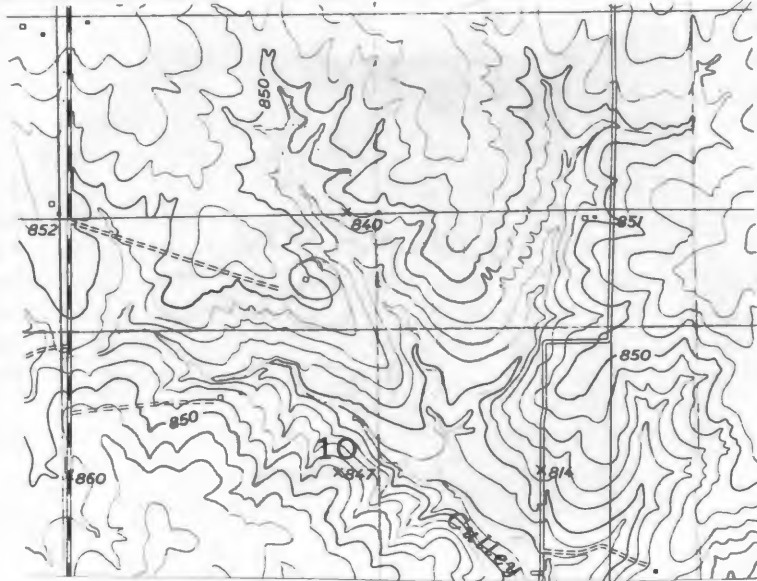


HISTORIC INVENTORY

1 No K-53		4 Present Name(s) "Old Buchanan Place" <i>8/CP0058</i>	
2 County Cooper		5 Other Name(s) Wendell Wallace Langkop Tutt, Wallace, Farm	
3 Location of Negatives Friends of Historic Boonville			
6 Specific Location SE 1/4 of SE 1/4 of Section 3, T46N, R17W.		16 Thematic Category	
7 City or Town Kelly		17 Date(s) or Period c 1870	
8 Site Plan with North Arrow 		18 Style or Design Vernacular, E. Indian Affinities	
		19 Architect or Engineer	
		20 Contractor or Builder	
		21 Original Use, if apparent residence	
		22 Present Use abandoned	
		23 Ownership Public <input type="checkbox"/> Private <input checked="" type="checkbox"/>	
		24 Owner's Name & Address, if known Ed Langkop Route 1 Bunceton, Mo. 65274	
9 Coordinates Lat Long UTM 15/519860/429189		25 Open to Public? Yes <input type="checkbox"/> No <input checked="" type="checkbox"/>	
10 Site <input type="checkbox"/> Building <input checked="" type="checkbox"/> Structure <input type="checkbox"/> Object <input type="checkbox"/>		26 Local Contact Person or Organization Friends of Historic Boonville	
11 On National Register? Yes <input type="checkbox"/> No <input checked="" type="checkbox"/>		27 Other Surveys in Which Included	
12 Is It Eligible? Yes <input type="checkbox"/> No <input type="checkbox"/>		28 No. of Stories 1 1/2	
13 Part of Estab. Hist. Dist.? Yes <input type="checkbox"/> No <input checked="" type="checkbox"/>		29 Basement? Yes <input type="checkbox"/> No <input checked="" type="checkbox"/>	
14 District Potent? Yes <input type="checkbox"/> No <input checked="" type="checkbox"/>		30 Foundation Material field stone	
15 Name of Established District		31 Wall Construction log, timber frame	
		32 Roof Type & Material gable, tin	
		33 No. of Bays Front 3 Side 1	
		34 Wall Treatment clapboard	
		35 Plan Shape L	
		36 Changes (Explain in #42) Addition <input checked="" type="checkbox"/> Altered <input type="checkbox"/> Moved <input type="checkbox"/>	
		37 Condition Interior deteriorated Exterior deteriorated	
		38 Preservation Underway? Yes <input type="checkbox"/> No <input checked="" type="checkbox"/>	
		39 Endangered? By What? Yes <input checked="" type="checkbox"/> No <input type="checkbox"/> abandoned	
		40 Visible from Public Road? Yes <input type="checkbox"/> No <input checked="" type="checkbox"/>	
		41 Distance from and Frontage on Road	
42 Further Description of Important Features The central hall log cabin measures, 20' X 20' in both log rooms, with an enclosed 7'6" hall. Most logs are 9" with a few visible 11" logs. The end chimneys are now enclosed by clapboarding and are stone base with brick throat and have corbelled caps. The windows are 6-over-6 and trabeated. The gable roof is covered with tin and continues to extend out past the front facade to form a porch. This porch is supported by square posts. The entire structure sits on a field stone foundation. The rear ell which extends from the west facade, north is of timber frame construction and has been altered on the east facade with a large opening for use as a garage.			
43 History and Significance This 1 1/2 story central hallway plan log house with timber frame rear addition and dramatic East Indian style roof was probably built by James Buchanan or George Buchanan at least as early as 1877 and perhaps earlier. The Buchanan's were of Irish descent and early plat maps indicate that the farm on which this house is located included some 600 acres of land. By 1915, the land was owned by Arthur Wallace (son of Thomas J. Wallace) (see rev.)			
44 Description of Environment and Outbuildings The dwelling now sits at the end of a long private lane, face South in a fenced yard, off State Highway B .. A cistern is to the NE. Other outbuildings are to the East and are insignificant.			
45 Sources of Information Atlas Map of Cooper County, 1877 Illustrated Historical Atlas of Cooper County, 1897 Standard Atlas of Cooper County, 1915 (see reverse)			
46 Prepared by J. Shields/R.L. Dyer			
47 Organization Friends of Historic Boonville			
48 Date		49 Revision Date(s)	

43. (cont.) who did not, however, reside here. By 1925 the land was owned by George Tutt, (son of Charles and Mary L. Tutt) who was the last owner/resident. In 1935 he sold the farm to the present owner, Ed Langkop, (son of Daniel and Louisa Langkop) who used the old house as a tenant house up to about the late 1950's. Since that time the house has been vacant and is presently used for storage.

45. (cont.) 1874, 1925, Maps of Cooper County.
Interviews with Ed Langkop, 4/3/81 and Hulda Harned, 4/3/81



Buncheon Quad 7.5 USGS





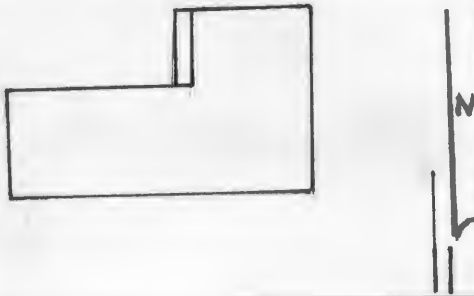






Office of Historic Preservation, P.O. Box 176, Jefferson City, Missouri 65101

HISTORIC INVENTORY

1 No. K-60		4 Present Name(s) Richard & Margery Nelson <i>81CP0065</i>	
2 County Cooper		5 Other Name(s) "Clover Leaf Stock Farm" "Waldheim Stock Farm"	
3 Location of Negatives Friends of Historic Boonville			
6 Specific Location NW 1/4 of NE 1/4 of Section 4, T46N, R17W.		16 Thematic Category	28 No. of Stories 2
7 City or Town If Rural, Township & Vicinity Kelly		17 Date(s) or Period c 1880's, 90's, 1920's	29 Basement? Yes No <input checked="" type="checkbox"/>
8 Site Plan with North Arrow 		18 Style or Design Vernacular	30 Foundation Material field stone, pd. con.
9 Coordinates UTM Lat Long 15/517473/429293		19 Architect or Engineer	31 Wall Construction frame
10 Site Building Structure Object		20 Contractor or Builder	32 Roof Type & Material gable, asphalt shingle
11 On National Register? Yes <input type="checkbox"/> No <input checked="" type="checkbox"/>	12 Is It Eligible? Yes <input checked="" type="checkbox"/> No <input type="checkbox"/>	21 Original Use, if apparent residence	33 No. of Bays Front 5 Side 1
13 Part of Estab. Hist. Dist.? Yes <input type="checkbox"/> No <input checked="" type="checkbox"/>	14 District Potential? Yes <input type="checkbox"/> No <input checked="" type="checkbox"/>	22 Present Use abandoned	34 Wall Treatment clapboard
15 Name of Established District		23 Ownership Public <input type="checkbox"/> Private <input checked="" type="checkbox"/>	35 Plan Shape L
		24 Owner's Name & Address, if known Richard & Margery Nelson Bunceton, Mo. 65274	36 Changes (Explain in #42) Addition <input checked="" type="checkbox"/> Altered <input type="checkbox"/> Moved <input type="checkbox"/>
		25 Open to Public? Yes <input type="checkbox"/> No <input checked="" type="checkbox"/>	37 Condition Interior <input type="checkbox"/> Exterior good
		26 Local Contact Person or Organization Friends of Historic Boonville	38 Preservation Underway? Yes <input type="checkbox"/> No <input checked="" type="checkbox"/>
		27 Other Surveys in Which Included	39 Endangered? By What? Yes <input checked="" type="checkbox"/> No <input type="checkbox"/>
			40 Visible from Public Road? Yes <input checked="" type="checkbox"/> No <input type="checkbox"/>
			41 Distance from and Frontage on Road
42 Further Description of Important Features The large I-house has flanking chimneys and a central hall. The entrance with transom is protected by a small gable cap supported by brackets. The structure sits on a field stone foundation in the two story section. The rear el sits on a poured concrete foundation. It has a gable roof and raking cornice with asphalt shingles. Windows are mostly 2-over-2, trabeated, however at the NW 1st story level there remain two 4-over-4 windows. The rear el is of later construction and a porch on the East has been enclosed.			
43 History and Significance By at least 1874 this land was owned by Henry Withers who may have owned it as early as 1857. The oldest part of the present house (the northeast wing) was probably built by him at least as early as 1877. The later parts of the house may also have been built by him. Henry Withers was born in Lincoln County, Kentucky, Sept. 28, 1808 (son of James and Elizabeth Withers of Fauquier County, Virginia). In 1832 he married China (see reverse)			
44 Description of Environment and Outbuildings The house sits at the extreme South edge of the town of Bunceton. Facing North, it is at the end of a long private lane. A new house is to the northwest edge of the front yard. A new metal building is to the west. A cistern is to the southeast along with an earthen cellar, with a cut stone entrance.			
45 Sources of Information Richard & Margery Nelson, 4/3/81 History of Howard and Cooper County, Mo., 1883, p. 977-978 (see reverse)		46 Prepared by J. Shields/R.L. Dyer 47 Organization Friends of Historic Boonville 48 Date 49 Revision Date(s)	

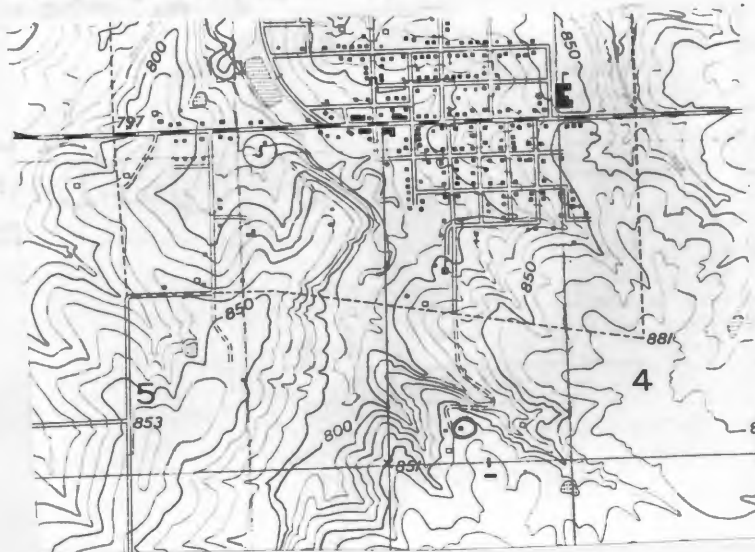
CP-AS-002-411

43. (cont.) Shackelford (daughter of Hon. Samuel Shackelford) and followed the trade of flour milling and distillery in Kentucky until 1857 when he came to Missouri and settled in Kelly Township. Here he followed farming and merchandising until the outbreak of the Civil War. After the war he concentrated on farming and died Aug. 12, 1879 leaving a landed estate of 500 acres. His wife survived him for several years. Their children were George C., Horace, David B., John K. and Laura.

By 1897 the farm had become the property of W.F. and G.H. Steigleder, bachelor brothers who were sons of Andrew and Mary E. (Hochstetler) Steigleder. Andrew Steigleder was a native of Warttemberg, Germany who came to the U.S. in the late 1840's, spent 3 years in California, 12 years in Iowa and moved to Cooper County in 1866. A photograph of the house in the 1897 Atlas Map of Cooper County (p.14), shows it essentially as it is at present and identifies the farm as "Clover Leaf Stock Farm". On the 1915 plat map the name of the farm is given as "Waltheim (sic.) Stock Farm" and in Johnson's 1919 History it is called "Waldheim Stock Farm".

The farm then passed to the ownership of Andrew Etter (a son of W.F. and G.H. Steigleder's sister, Barbara, and her husband, Thomas Etter) and it was subsequently purchased by Truman Nelson (father of the present owner) and is now the property of Richard and Margery Nelson. The present owners lived in the old house until 1977 when they built a new house just northwest of the old house.

45. (cont.) History of Cooper County, 1919, Johnson, p. 640-641
1897 Atlas Map of Cooper County
1915 Standard Atlas of Cooper County
1874, 1925, Maps of Cooper County



Bunceston Quad 7.5 USGS



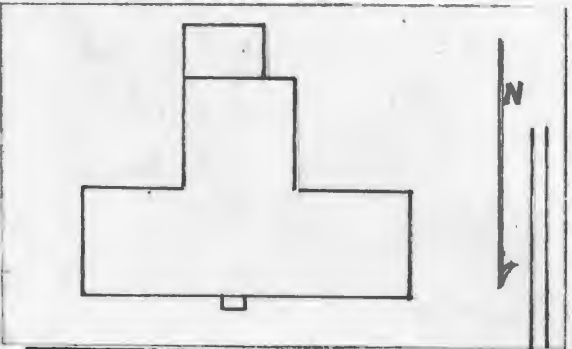


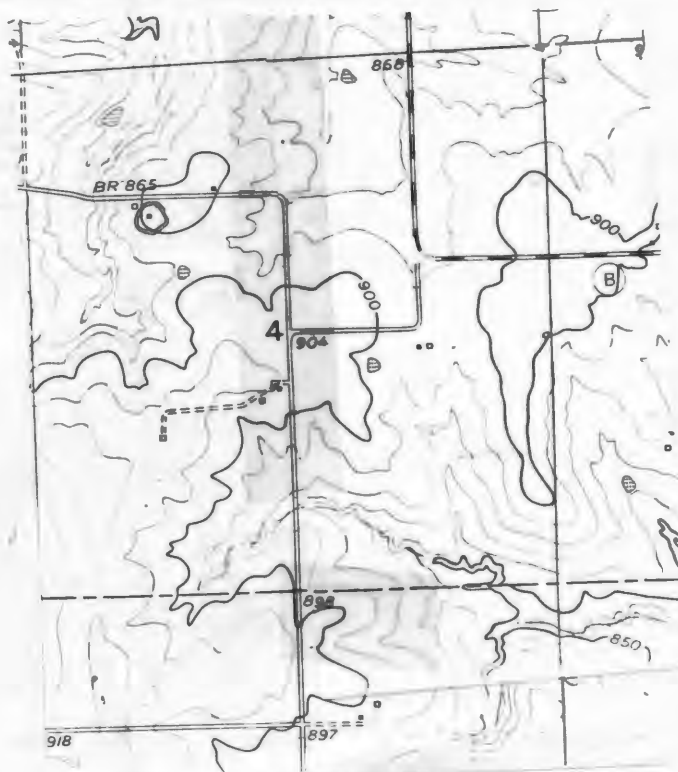


CLOVER LEAF STOCK FARM. W. F. AND G.

Office of Historic Preservation, P.O. Box 176, Jefferson City, Missouri 65101

HISTORIC INVENTORY

1 Number K-9		4 Present Name(s) Berkenbile Place		8/CP0016	
2 County Cooper		5 Other Name(s)			
3 Location of Negatives Friends of Historic Boonville		H. Clark, B.A. McCulloch, Swaner Residence			
6 Specific Location NW 1/4 of NW 1/4 of Section 4, T45N, R17W		16 Thematic Category		28 No. of Stories 2	
7 City or Town <input type="checkbox"/> Rural Township & Vicinity Kelly		17 Date(s) of Period c 1880's		29 Basement? Yes <input type="checkbox"/> No <input checked="" type="checkbox"/>	
8 Site Plan with North Arrow 		18 Style or Design Gothic Revival		30 Foundation Material quarried stone	
9 Coordinates UTM Lat Long 15/517040/428297		19 Architect or Engineer		31 Wall Construction frame	
10 Structure <input checked="" type="checkbox"/> Building <input checked="" type="checkbox"/>		20 Contractor or Builder		32 Roof Type & Material gable, crossed, asphalt	
11 On National Register? Yes <input type="checkbox"/> No <input checked="" type="checkbox"/>		21 Original Use, if apparent residence		33 No. of Bays Front 3 Side 1	
12 Is it Eligible? Yes <input checked="" type="checkbox"/> No <input type="checkbox"/>		22 Present Use residence		34 Wall Treatment clapboard	
13 Part of Estab. Hist. Dist.? Yes <input type="checkbox"/> No <input checked="" type="checkbox"/>		23 Ownership Public <input type="checkbox"/> Private <input checked="" type="checkbox"/>		35 Plan Shape T	
14 District Potentially? Yes <input type="checkbox"/> No <input checked="" type="checkbox"/>		24 Owner's Name & Address, if known Lee Roy Berkenbile Tipton, Mo.		36 Changes (Explain in #42) Addition <input type="checkbox"/> Altered <input type="checkbox"/> Moved <input type="checkbox"/>	
15 Name of Established District		25 Open to Public? Yes <input type="checkbox"/> No <input checked="" type="checkbox"/>		37 Condition Interior <input type="checkbox"/> Exterior good <input checked="" type="checkbox"/>	
16 Local Contact Person or Organization Friends of Historic Boonville		26 Other Surveys in Which Included		38 Preservation Underway? Yes <input type="checkbox"/> No <input checked="" type="checkbox"/>	
17 Further Description of Important Features The Gothic Revival structure sits on a quarried stone foundation. It is built on the central hall plan with flanking chimneys. The projecting gable on the front facade is filled with jigsaw shingles. In the 2nd story peak in a 1-over-1 window flanked by 4 small lights. The windows are 1-over-1 and shuttered. The later rear section sits on a poured concrete foundation and has a truncated hip roof. The pent porch on the front facade has been enclosed.		18 History and Significance A structure is shown located here as early as 1874, however it is not believed to be present dwelling. It is thought that H.H. Clark built this structure about c 1885-1890. In 1915, the dwelling and farm is known as "Ferry Station Farm" and owned by B.A. McCulloch. A. O. Waner, was the owner in c 1925-1940. In c 1950 the present owner purchased the property.		39 Endangered? By What? Yes <input type="checkbox"/> No <input checked="" type="checkbox"/>	
19 Description of Environment and Outbuildings The house sits slightly back from the graveled county road facing North. A gabled, board and batten frame shed is to the Southeast and another is to the Southwest. A hip roofed frame garage is to the West. Other outbuildings are to the Northwest.		20 Sources of Information Illustrated Historical Atlas, 1897 Standard Atlas of Cooper County, 1915 Plat Maps of Cooper County, 1925, 1954		40 Visible from Public Road? Yes <input checked="" type="checkbox"/> No <input type="checkbox"/>	
21 Prepared by J. Shields/ R. Dyer		41 Organization Friends of Historic Boonville		42 Date 3/81	
22 Revision Date(s)		43 Distance from and Frontage on Road			

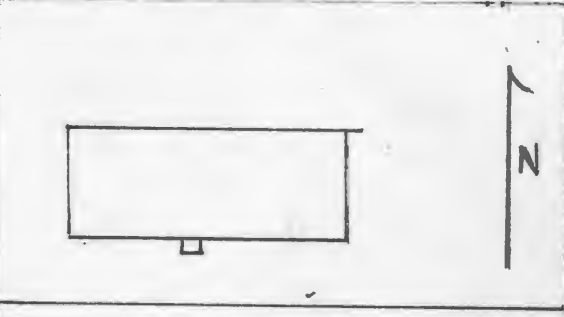


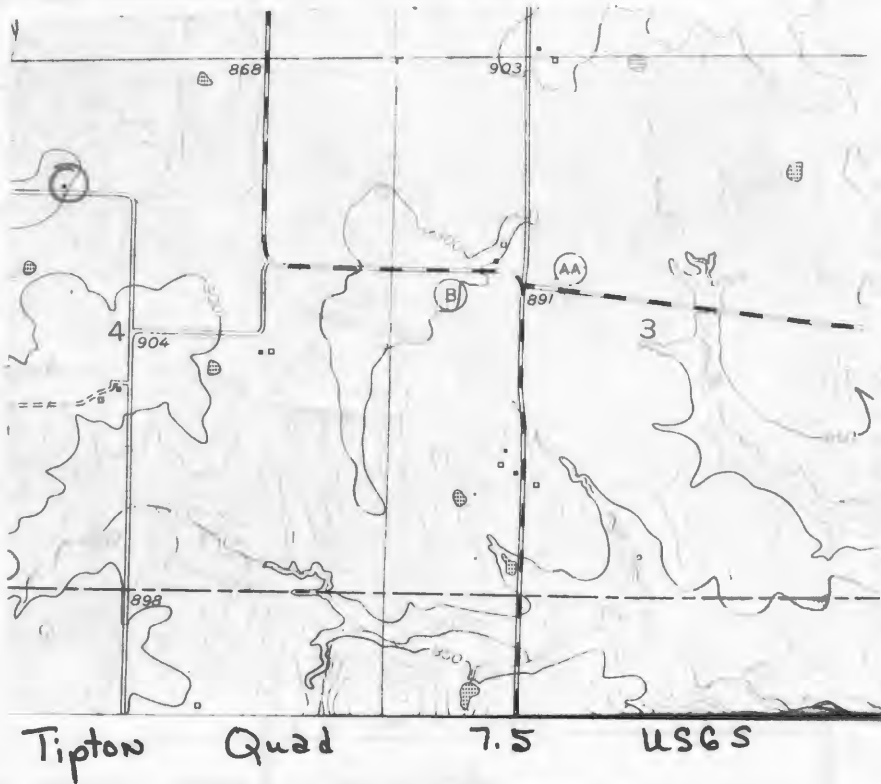
Tipton Quad 7.5 USGS



Office of Historic Preservation, P.O. Box 176, Jefferson City, Missouri 65101

HISTORIC INVENTORY

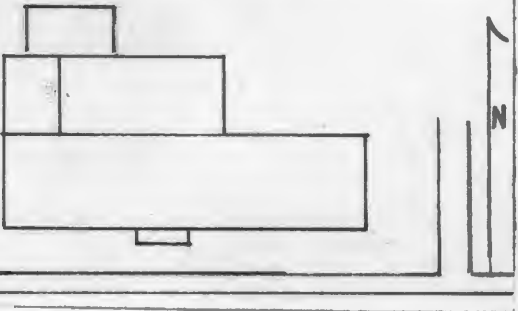
1. No. K-10		4. Present Name(s) Fisher Property		81CP0017	
2. County Cooper		5. Other Name(s) Yontz Place			
3. Location of Negatives Friends of Historic Boonville		6. Specific Location NW 1/4 of NW 1/4 of Section 4 T45N, R27W			
7. City or Town If Rural, Township & Vicinity Kelly		16. Thematic Category		28. No. of Stories 2	
8. Site Plan with North Arrow		17. Date(s) or Period c 1900		29. Basement? Yes No <input checked="" type="checkbox"/>	
		18. Style or Design Vernacular		30. Foundation Material Poured concrete	
		19. Architect or Engineer		31. Wall Construction Frame	
9. Coordinates Lat Long 15/518000/428299		20. Contractor or Builder		32. Roof Type & Material hip-asphalt sh.	
10. Site: Building <input checked="" type="checkbox"/> Structure <input type="checkbox"/> Object <input type="checkbox"/>		21. Original Use, if apparent residence		33. No. of Bays Front 3 Side 1	
11. On National Register? Yes <input type="checkbox"/> No <input checked="" type="checkbox"/>		22. Present Use abandoned		34. Wall Treatment clapboard	
12. Is It Eligible? Yes <input checked="" type="checkbox"/> No <input type="checkbox"/>		23. Ownership Public <input type="checkbox"/> Private <input checked="" type="checkbox"/>		35. Plan Shape rec.	
13. Part of Estab. Hist. Dist.? Yes <input type="checkbox"/> No <input checked="" type="checkbox"/>		24. Owner's Name & Address, if known Henry Fisher Tipton, Mo.		36. Changes (Explain in #42) Addition Altered Moved	
14. District Potential? Yes <input checked="" type="checkbox"/> No <input type="checkbox"/>		25. Open to Public? Yes <input type="checkbox"/> No <input checked="" type="checkbox"/>		37. Condition Interior deteriorated Exterior deteriorated	
15. Name of Established District		26. Local Contact Person or Organization Friends of Historic Boonville		38. Preservation Underway? Yes No <input checked="" type="checkbox"/>	
42. Further Description of Important Features Built on the central hall plan with flanking chimneys, the hip roof has a boxed eave and a wide entablature. An Eastlake porch with turned posts protects the entrance on the front facade. The windows are 1-over-1 and trabeated.		27. Other Surveys in Which Included		39. Endangered? By What? abandoned Yes No <input checked="" type="checkbox"/>	
43. History and Significance The structure was probably built by Lewis Yontz, c 1900, who arrived in Cooper county about 1870. He retained ownership until c 1930. By 1954 it was the property of L. Berkenbile, in c 1970 he sold the dwelling and land to the present owner. The dwelling has been abandoned for about 10 years.		44. Description of Environment and Outbuildings The house sits facing South of a county graveled road. The yard is fenced and now used as a cattle feeding area. Outbuildings are frame, deteriorated and to the Northwest and Northeast.		45. Sources of Information Soil Survey Map of Cooper County, 1909 Standard Atlas of Cooper County, 1915 Plat Map of Cooper County, 1924, 1954, 1975	
46. Prepared by J. Shields/R. Dyer		47. Organization Friends of Historic Boonville		48. Date 3/81	
49. Revision Date(s)					



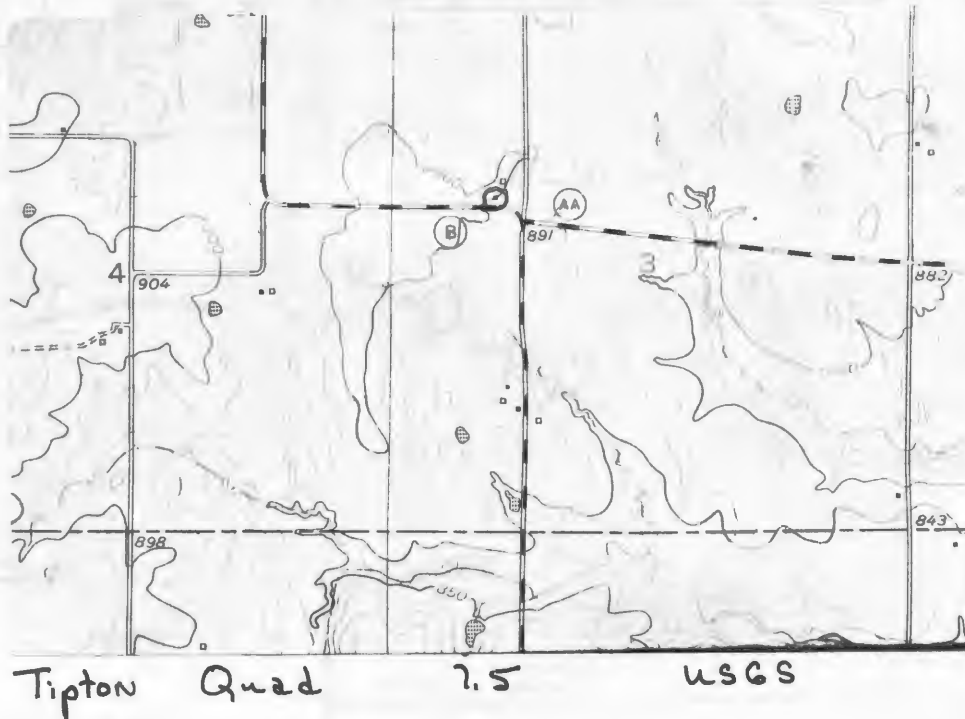


Office of Historic Preservation, P.O. Box 176, Jefferson City, Missouri 65101

HISTORIC INVENTORY

1 No K-11		4 Present Name(s) Yontz Property		81CP0018	
2 County Cooper		5 Other Name(s)			
3 Location of Negatives Friends of Historic Boonville		Tipton Loop Farm			
6 Specific Location NE 1/4 of NE 1/4 of Section 4, T45N, R17W.		16 Thematic Category		28 No. of Stories 1	
7 City or Town If Rural, Township & Vicinity Kelly		17 Date(s) or Period c 1870's-80-90's		29 Basement? Yes No X	
8 Site Plan with North Arrow		18 Style or Design Vernacular-Greek Revival Aff.		30 Foundation Material field, quarried stone	
		19 Architect or Engineer		31 Wall Construction frame	
		20 Contractor or Builder		32 Roof Type & Material gabled, asphalt sh.	
9 Coordinates UTM Lat Long 15/519010/428270		21 Original Use, if apparent residence		33 No. of Bays Front 4 Side 1	
10 Site: Building XI Structure: Object I		22 Present Use abandoned		34 Wall Treatment clapboard	
11 On National Register? Yes No X		23 Ownership Public Private X		35 Plan Shape irr.	
12 Is It Eligible? Yes No X		24 Owner's Name & Address, if known Bill Yontz Tipton, Mo.		36 Changes (Explain in #42) Addition X Altered X Moved	
13 Part of Estab. Hist. Dist? Yes No X		25 Open to Public? Yes No X		37 Condition Interior deteriorated Exterior deteriorated	
14 District Potent? Yes No X		26 Local Contact Person or Organization Friends of Historic Boonville		38 Preservation Underway? Yes No X	
15 Name of Established District		27 Other Surveys in Which Included		39 Endangered? By What? Yes X No	
42 Further Description of Important Features		This Vernacular structure with Greek Revival affinities has been severely altered; it sits on a field and quarried stone foundation. The entrance has transoms and sidelights has now been boarded up, and is protected by a later pent porch supported by battered columns. The gable roof has a boxed eave. A log sill runs under the center West room and the East room. Windows are 1-over-1 and 2-over-1, and trebled. A later addition sits to the West and Northwest, both sit on a poured concrete foundation. A pent porch has been enclosed on the Northeast, and a later pent porch added to the North.			
43 History and Significance		It is believed that the structure was built by J. Crove and 1870, (part at least). Charles Dunway owned the property from c 1880 to c 1895. In 1897, it was the property of A.J. White, who called it the "Tipton Loop Farm". In Johnson's, History of Cooper County, White is given credit for making many improvements, including a 8 room house, however the irregular plan and definite Greek Revival affinities in 4 (see Rev.)			
44 Description of Environment and Outbuildings		The house sits close to State Highway B facing South. A hip roofed later frame garage is to the E. A deteriorated windmill and pump sit close to the dwelling to the Northeast. Other frame outbuilding are to the Northwest.			
45 Sources of Information		46 Prepared by J. Shields/ R. Dyer			
Altas Map of Cooper County, 1877		47 Organization Friends of Historic Boonville			
Illustrated Historical Atlas of Cooper County, 1897		48 Date 3/81			
Standard Atlas of Cooper County, 1915		49 Revision Date(s)			
Plat Maps of Cooper County, 1924, 1954, 1975					
Interview with Mrs. L. Potts, 3/81					

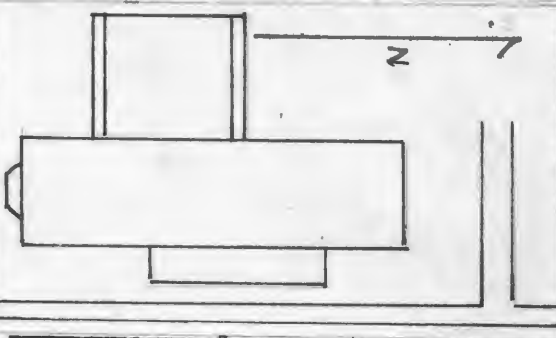
43. (cont.) rooms, give one the impression that he simply altered and expanded the dwelling. White's ownership continued until c 1940. The estate rented the structure and ground to Adolph Siebert for many years. In c 1976 it became the property of the present owner.

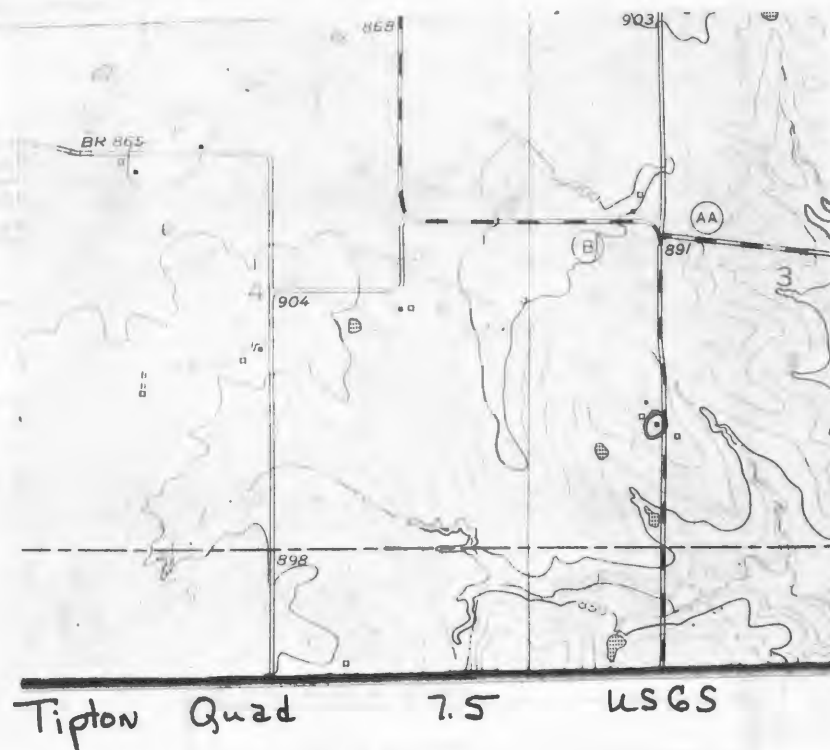




Office of Historic Preservation, P.O. Box 176, Jefferson City, Missouri 65101

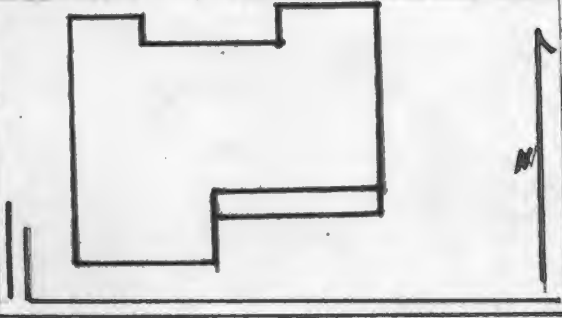
HISTORIC INVENTORY

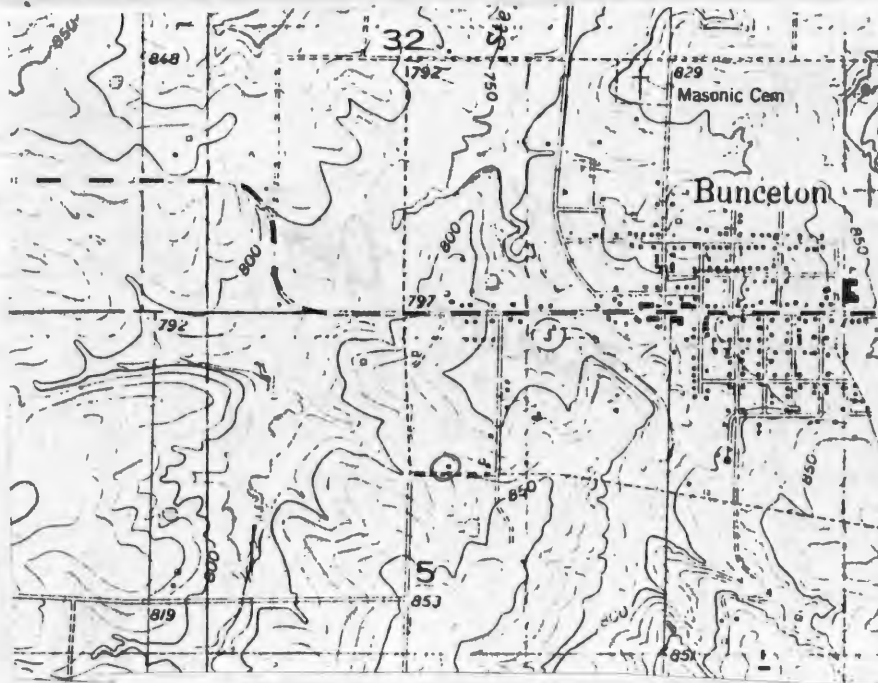
1 ^{N-12}		4 Present Name(s) Courtney Property		81CP0019	
2 County Cooper		5 Other Name(s) Finley, Briscoe Farm			
3 Location of Neighbors Friends of Historic Boonville					
6 Specific Location SE 1/4 of SE 1/4 of Section 4 T45N, R17W		16 Thematic Category		28 No. of Stories 2	
7 City or Town If Rural, Township & Vicinity Kelly		17 Date(s) or Period c 1895-1900		29 Basement? Yes No <input checked="" type="checkbox"/>	
8 Site Plan with North Arrow		18 Style or Design Vernacular-I-house		30 Foundation Material quarried stone	
		19 Architect or Engineer		31 Wall Construction frame	
9 Coordinates UTM Lat Long 15/519020/428120		20 Contractor or Builder		32 Roof Type & Material hip-asphalt sh.	
10 Site Building <input checked="" type="checkbox"/> Structure Object <input type="checkbox"/>		21 Original Use, if apparent residence		33 No. of Bays Front 3 Side 1	
11 On National Register? Yes <input type="checkbox"/> No <input checked="" type="checkbox"/>		22 Present Use residence		34 Wall Treatment narrow vinyl siding	
12 Is it Eligible? Yes <input checked="" type="checkbox"/> No <input type="checkbox"/>		23 Ownership Public <input type="checkbox"/> Private <input checked="" type="checkbox"/>		35 Plan Shape T	
13 Part of Estab. Hist. Dist.? Yes <input type="checkbox"/> No <input checked="" type="checkbox"/>		24 Owner's Name & Address, if known Mr. & Mrs. Orville Courtney Tipton, Mo.		36 Changes (Explain in #42) Addition <input checked="" type="checkbox"/> Altered <input checked="" type="checkbox"/> Moved <input type="checkbox"/>	
14 District Potent.? Yes <input type="checkbox"/> No <input checked="" type="checkbox"/>		25 Open to Public? Yes <input type="checkbox"/> No <input checked="" type="checkbox"/>		37 Condition Interior good Exterior good	
15 Name of Established District		26 Local Contact Person or Organization Friends of Historic Boonville		38 Preservation Underway? Yes No <input checked="" type="checkbox"/>	
42 Further Description of Important Features		27 Other Surveys in Which Included		39 Endangered? By What? Yes No <input checked="" type="checkbox"/>	
The I-house sits on a quarried stone foundation. Built on the central hall plan, the hip roof has a wide boxed eave. The entrance on the front facade is protected by a hip roofed porch supported on battered columns. Windows are 1-over-1. A later pent addition on a concrete block foundation is also on the South facade. On the North a pent porch has been enclosed.				40 Visible from Public Road? Yes <input checked="" type="checkbox"/> No	
43 History and Significance		44 Description of Environment and Outbuildings		41 Distance from and Frontage on Road	
The structure appears to have been built by Benjamin C. Finley by at least 1895. His ownership continued until c 1930, when it was purchased by Mrs. Courtney's grandfather Tom Briscoe. The present owners purchased the property from his estate in 1963. They have made many modern improvements, addition of both enclosed porches, family room, and new kitchen area.		The house facing East toward State Highway B. A large barn is across the road to the East. To the West is a gabled board and batten frame shed, which covers an earthen cellar. Other outbuildings are to the Northwest. A hip roofed frame later model garage is to the North.			
45 Sources of Information		46 Prepared by		47 Organization	
Illustrated Historical Atlas of Cooper County, 1897 Standard Atlas of Cooper County, 1915 Plat Maps of Cooper County, 1924, 1954, 1975 Interview with Mrs. Orville Courtney, 3/81		J. Shields/R. Dyer		Friends of Historic Boonville	
		48 Date		49 Revision Date(s)	
		3/81			





HISTORIC INVENTORY


1 No K-58		4 Present Name(s) Wright Residence		8/CP0063	
2 County Cooper		5 Other Name(s) (if)			
3 Location of Negatives Friends of Historic Boonville		Henerson Residence			
6 Specific Location NE 1/4 of NE 1/4 of Section 5 T46N, R17W.		16 Thematic Category		28 No. of Stories 2	
7 City or Town Kelly		17 Date(s) or Period 1910		29 Basement? Yes No X	
8 Site Plan with North Arrow		18 Style or Design Vernacular-Queen Ann Affinities		30 Foundation Material cut stone/pd. concrete	
		19 Architect or Engineer		31 Wall Construction frame	
		20 Contractor or Builder		32 Roof Type & Material gable, asphalt sh.	
		21 Original Use, if apparent residence		33 No. of Bays Front 3 Side 2	
		22 Present Use residence		34 Wall Treatment clapboard	
9 Coordinates Lat Long 15/516730/429297		23 Ownership Public <input type="checkbox"/> Private <input checked="" type="checkbox"/>		35 Plan Shape L	
10 Site <input type="checkbox"/> Building <input checked="" type="checkbox"/> Structure <input type="checkbox"/> Object <input type="checkbox"/>		24 Owner's Name & Address, if known Leon Wright Bunceton, Mo.		36 Changes (Explain in #42) Addition <input checked="" type="checkbox"/> Altered <input type="checkbox"/> Moved <input type="checkbox"/>	
11 On National Register? Yes <input type="checkbox"/> No <input checked="" type="checkbox"/>		25 Open to Public? Yes <input type="checkbox"/> No <input checked="" type="checkbox"/>		37 Condition Interior <input type="checkbox"/> Exterior <input checked="" type="checkbox"/> good	
12 Is It Eligible? Yes <input type="checkbox"/> No <input checked="" type="checkbox"/>		26 Local Contact Person or Organization Friends of Historic Boonville		38 Preservation Underway? Yes <input type="checkbox"/> No <input checked="" type="checkbox"/>	
13 Part of Estab. Hist. Dist.? Yes <input type="checkbox"/> No <input checked="" type="checkbox"/>		27 Other Surveys in Which Included		39 Endangered? By What? Yes <input type="checkbox"/> No <input checked="" type="checkbox"/>	
14 District Potent'l? Yes <input type="checkbox"/> No <input checked="" type="checkbox"/>				40 Visible from Public Road? Yes <input checked="" type="checkbox"/> No <input type="checkbox"/>	
15 Name of Established District				41 Distance from and Frontage on Road	
42 Further Description of Important Features The two story ell runs North, South. It has a gable roof, covered with asphalt shingles. A chimney is straddle at the connecting projecting West East gables. They are filled with a burst of wood in designs and have returns. It rests on a cut stone foundation. The 1 story East ell is on a poured concrete foundation. Windows in this section are 2-over-2. In the 2nd story section they are 1-over-1, trabeated and have lintels. The entrance is protected by a pent porch, with turned posts and a cut design in the vergeboard.					
43 History and Significance The structure sits on land that was purchased from Charles Tutt. The structure was probably built by W. Henderson, a merchant in the town of Bunceton. The present owner acquired the property in c 1960 and was unwilling to add additional information.					
44 Description of Environment and Outbuildings Sitting close to an asphalt road at the South West edge of the town of Bunceton the structure faces South. A small alter frame outbuilding is to the Northwest.					
45 Sources of Information Soil Survey Map of Cooper County, 1909 Standard Atlas of Cooper County, 1915 Plat of Cooper County, 1925 Interview with Leon Wright, 4/81				46 Prepared by J. Shields/R. Dyer	
				47 Organization Friends of Historic Boonville	
				48 Date 4/81	
				49 Revision Date(s)	



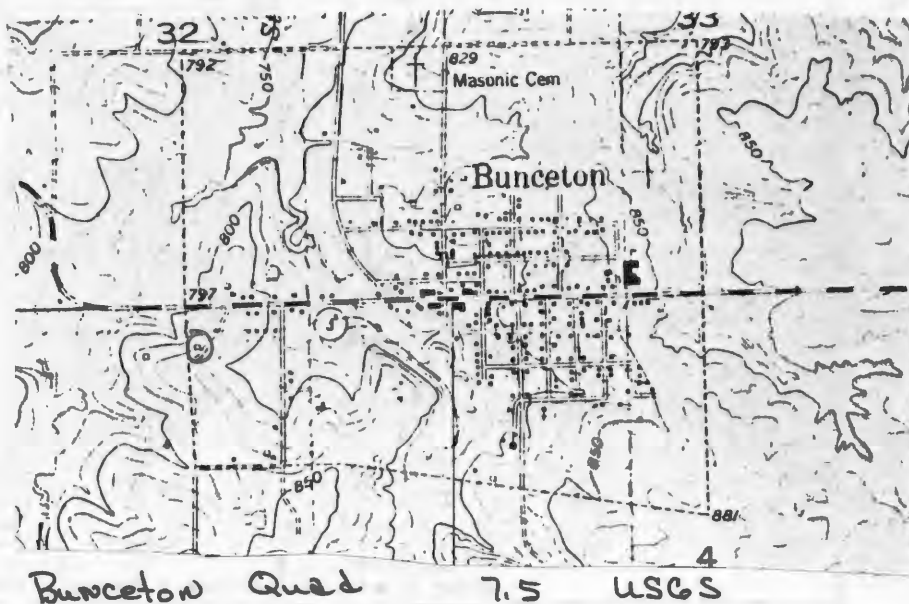
Bunceton Quad 7.5 USGS



HISTORIC INVENTORY

1 No K-59		4 Present Name(s) Harned Property		81CP 0064	
2 County Cooper		5 Other Name(s) (if)			
3 Location of Negatives Friends of Historic Boonville		Tutt Homestead			
6 Specific Location NW 1/4 of NW 1/4 of Section 5 T46N, R17W.		16 Thematic Category		28 No of Stories 1	
		17 Date(s) or Period 1890's		29 Basement? Yes No X	
7 City or Town if Rural, Township & Vicinity Kelly		18 Style or Design Vernacular		30 Foundation Material stone piers	
8 Site Plan with North Arrow 		19 Architect or Engineer		31 Wall Construction frame	
		20 Contractor or Builder		32 Roof Type & Material gable, asphalt sh.	
		21 Original Use, if apparent residence		33 No of Bays Front 5 Side 1	
		22 Present Use abandoned		34 Wall Treatment clapboard	
		23 Ownership Public <input type="checkbox"/> Private <input checked="" type="checkbox"/>		35 Plan Shape rec	
		24 Owner's Name & Address. if known Porter Harned Bunceton, Mo.		36 Changes (Explain in #42) Addition Altered Moved	
9 Coordinates UTM Lat Long 15/516797/429300		25 Open to Public? Yes <input type="checkbox"/> No <input checked="" type="checkbox"/>		37 Condition Interior deteriorated Exterior deteriorated	
10 Site <input type="checkbox"/> Building <input checked="" type="checkbox"/> Structure <input type="checkbox"/> Object <input type="checkbox"/>		26 Local Contact Person or Organization Friends of Historic Boonville		38 Preservation Underway? Yes <input type="checkbox"/> No <input checked="" type="checkbox"/>	
11 On National Register? Yes <input type="checkbox"/> No <input checked="" type="checkbox"/>		12 Is It Eligible? Yes <input checked="" type="checkbox"/> No <input type="checkbox"/>		39 Endangered? By What? Yes <input checked="" type="checkbox"/> No	
13 Part of Estab. Hist. Dist.? Yes <input type="checkbox"/> No <input checked="" type="checkbox"/>		14 District Potenti? Yes <input type="checkbox"/> No <input checked="" type="checkbox"/>		40 Visible from Public Road? Yes <input checked="" type="checkbox"/> No	
15 Name of Established District		27 Other Surveys in Which Included		41 Distance from and Frontage on Road	
42 Further Description of Important Features The structure is built on the central hall plan. It has a gable roof, covered with asphalt shingles. It has end chimney with corbelled caps. The projecting East gable is filled with fishscale shingles. The four panel door (entrance) with transom is protected by a flat roofed porch supported by ionic columns. The windows are 2-over-2, paired and have lintels. On the interior the doors have transoms and the millwork is bullseye. The structure is covered with clapboard.					
43 History and Significance The house was probably built by C.P. Tutt, son of James H. Tutt, who arrived here in 1836 with his family. The structure was built about the time of C.P. marriage to Mary Grantham and replaced an earlier log structure built when his grandfather Phillip arrived. Tutt call the place "Ashwood Stock Farm". He was a leading breeder of Cotswood sheep, Berkshire hogs and Shorthorn cattle. When the Tutt family arrived in Cooper (see reverse)					
44 Description of Environment and Outbuildings Sitting off HWY J close to the western edge of Bunceton the dwelling faces E. A large vertical board abrn is to the Northwest. The yard is fenced and now used as a cattle haolding area.					
45 Sources of Information History of Cooper County, Johnson 1919 Interview with Hulda Harned, 4/81				46 Prepared by J. Shields/R.Dyer	
				47 Organization Friends of Historic Boonville	
				48 Date 4/81	
				49 Revision Date(s)	

43. (cont.) County they brought with them a mare who was a descendent of the famous running horse, "Imported Whip". Descendents of his animal are still in this area. The Structure and land remained in the Tutt Family until the early 1950's. Frank Stephens purchased the property then and in the same year sold it to prominent area farmer, Porter Harned. The structure has been vacant for about 30 years.

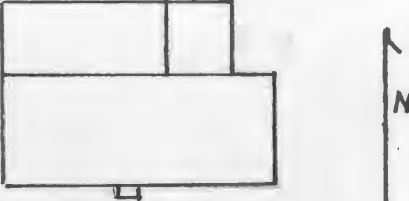


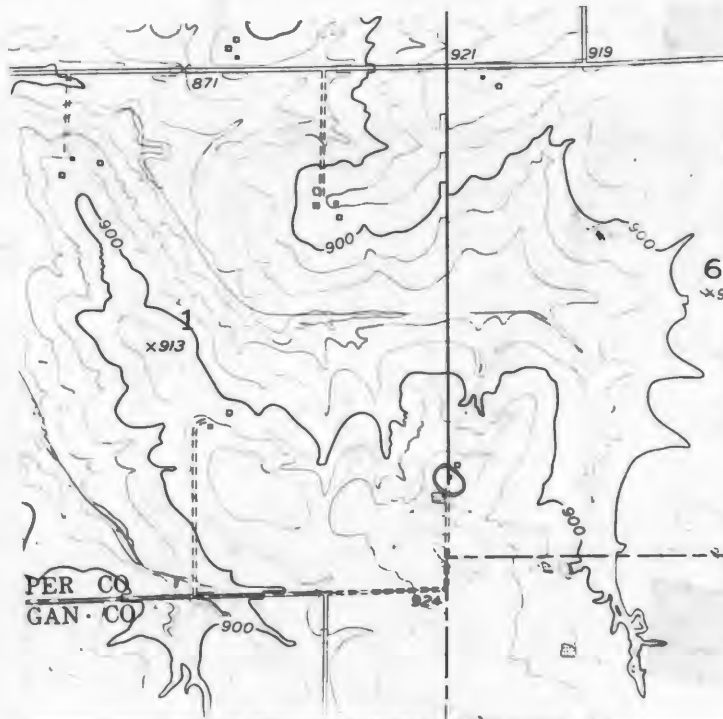


CP-AS-002-418

Office of Historic Preservation, P.O. Box 176, Jefferson City, Missouri 65101

HISTORIC INVENTORY

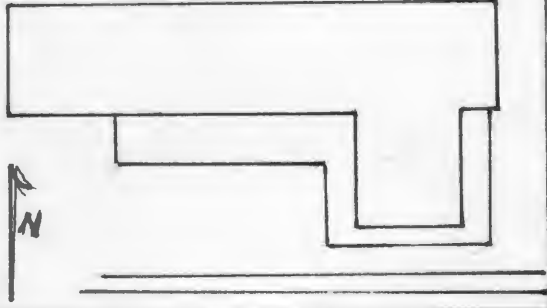
1. No K-3		4. Present Name(s) Lovey Residence	
2. County Cooper		5. Other Name(s) Kutenkuler Home Place	
3. Location of Negatives Friends of Historic Boonville			
6. Specific Location NW 1/4 of SE 1/4 of Section 6 T45N, R17W		16. Thematic Category	
7. City or Town 11. Rural, Township & Vicinity Kelly		17. Date(s) or Period 1890's	
8. Site Plan with North Arrow 		18. Style or Design Vernacular	
		19. Architect or Engineer	
		20. Contractor or Builder	
		21. Original Use, if apparent residence	
		22. Present Use residence	
		23. Ownership Public <input type="checkbox"/> Private <input checked="" type="checkbox"/>	
		24. Owner's Name & Address, if known Edward O. Lovey Route 1 Syracuse, Mo.	
9. Coordinates UTM Lat Long 15/514040/428223		25. Open to Public? Yes <input type="checkbox"/> No <input checked="" type="checkbox"/>	
10. Structure I: Building <input checked="" type="checkbox"/> Structure II: Object <input type="checkbox"/>		26. Local Contact Person or Organization Friends of Historic Boonville	
11. On National Register? Yes <input type="checkbox"/> No <input checked="" type="checkbox"/>		27. Other Surveys in Which Included	
12. Is it Eligible? Yes <input checked="" type="checkbox"/> No <input type="checkbox"/>			
13. Part of Estab Hist Dist? Yes <input type="checkbox"/> No <input checked="" type="checkbox"/>			
14. District Potent'l? Yes <input type="checkbox"/> No <input checked="" type="checkbox"/>			
15. Name of Established District			
28. No. of Stories 2			
29. Basement? Yes <input type="checkbox"/> No <input checked="" type="checkbox"/>			
30. Foundation Material field stone			
31. Wall Construction frame			
32. Roof Type & Material gable-asphalt shingles			
33. No. of Bays Front 3 Side 1			
34. Wall Treatment clapboard			
35. Plan Shape L			
36. Changes (Explain in #42) Addition <input checked="" type="checkbox"/> Altered <input checked="" type="checkbox"/> Moved <input type="checkbox"/>			
37. Condition Interior Exterior good			
38. Preservation Underway? Yes <input type="checkbox"/> No <input checked="" type="checkbox"/>			
39. Endangered? By What? Yes <input type="checkbox"/> No <input checked="" type="checkbox"/>			
40. Visible from Public Road? Yes <input type="checkbox"/> No <input checked="" type="checkbox"/>			
41. Distance from and Frontage on Road			
42. Further Description of Important Features The front gabled peak rises above the entrance, which is afforded protection by an Eastlake porch, with turned posts. The main block sits on a field stone foundation, while a later addition on the northwest sits on poured concrete. To the northeast a pent porch has been enclosed. It has a central chimney. Windows are 2-over-2 and slightly attenuated.			
43. History and Significance History of known ownership is as follows: John Kutenkuler, 1897, A.L. & Ida Kutenkuler, 1915, J.G. Kutenkuler 1925, Andy Kutenkuler, c1930-1960's. The land and residence were purchased by the present owner in c 1970.			
44. Description of Environment and Outbuildings The structure faces south at the end of a long lane. A c 1930's garage sits to the east. A concrete silo is to the north. Two frame outbuildings are on the north also.			
45. Sources of Information Illustrated Historical Atlas of Cooper County, 1897 Standard Atlas of Cooper County, 1915 Plat map of Cooper County, 1925 Oral history-Andy Bestgen, 3/81			
46. Prepared by J. Shields/R. Dyer			
47. Organization Friends of Historic Boonville			
48. Date 3/81			
49. Revision Date(s)			



Tipton Quad 1.5 USGS



HISTORIC INVENTORY

1. No. K-52		4. Present Name(s) "Windmere" Marcia & Marian Harned 8100057	
2. County Cooper		5. Other Name(s)	
3. Location of Negatives Friends of Historic Boonville		"Walnut Rows", Old Ben Harned Place, Ben Doran Place	
6. Specific Location NW 1/4 of NE 1/4 of Section 11 T46N, R17W.		16. Thematic Category	28. No. of Stories 2
7. City or Town If Rural, Township & Vicinity Kelly		17. Date(s) or Period c 1845, 1875, 1900	29. Basement? Yes No
8. Site Plan with North Arrow		18. Style or Design Vernacular	30. Foundation Material field stone, brick, pd. con.
		19. Architect or Engineer	31. Wall Construction frame
		20. Contractor or Builder	32. Roof Type & Material gable, asphalt sh.
9. Coordinates UTM Lat Long 15/522876/429190		21. Original Use, if apparent residence	33. No. of Bays Front 3 Side
10. Site Structure Building Object		22. Present Use residence	34. Wall Treatment clapboard
11. On National Register? Yes <input type="checkbox"/> No <input checked="" type="checkbox"/>	12. Is it Eligible? Yes <input checked="" type="checkbox"/> No <input type="checkbox"/>	23. Ownership Public <input type="checkbox"/> Private <input checked="" type="checkbox"/>	35. Plan Shape L
13. Part of Estab. Hist. Dist.? Yes <input type="checkbox"/> No <input checked="" type="checkbox"/>	14. District Potenti'l? Yes <input type="checkbox"/> No <input checked="" type="checkbox"/>	24. Owner's Name & Address, if known	36. Changes (Explain in #42) Addition <input checked="" type="checkbox"/> Altered <input type="checkbox"/> Moved <input type="checkbox"/>
15. Name of Established District		25. Open to Public? Yes <input type="checkbox"/> No <input checked="" type="checkbox"/>	37. Condition Interior <u>good</u> Exterior <u>good</u>
		26. Local Contact Person or Organization Friends of Historic Boonville	38. Preservation Underway? Yes <input type="checkbox"/> No <input checked="" type="checkbox"/>
		27. Other Surveys in Which Included	39. Endangered? By What? Yes <input checked="" type="checkbox"/> No <input type="checkbox"/>
			40. Visible from Public Road? Yes <input checked="" type="checkbox"/> No <input type="checkbox"/>
			41. Distance from and Frontage on Road

42. Further Description of Important Features The original log cabin is now part of the West ell and is connected to the large 2 story ell section by enclosing a breezeway. This section (the West ell) was built in the 1870's. The North, South ell was the last stage of construction finished in c 1900. Expect for the extreme West ell, which has 6-over-6 windows, all others are 2-over-2 with lintels and are slightly attenuated. A porch supported by battered columns runs across the front (E) facade, and across the South facade of the West ell. It provides protection for an entrance on the East with transom and two on the South which also have transoms. The bottom of the porch has lattice work extending around the full length of the porch.

43. History and Significance The oldest part of the present house is the extreme rear section, which is probably log and according to oral tradition, was built c 1840. This section was later connected by an open breezeway to a 4 room frame section, which is the present NE wing of the house. In c. 1915 Benjamin Harned added the 4 room SE wing of the house and enclosed the breezeway to give the house its present appearance. A drawing in the 1877 Atlas show how the house (see rev.)

44. Description of Environment and Outbuildings The dwelling sits in a fenced yard at the end of a private lane off County Road T facing E. To the North is a 1 1/2 story gabled roofed, clapboard smoke house. A board and batten outbuilding with tin roof is to the Northwest. A cistern is to the North. A gable roofed frame garage is to the Southwest.

45. Sources of Information
History of Howard and Cooper County, 1883, p 972
History of Cooper County, Johnson, 1919, p.791-792

(see reverse)

46. Prepared by
J. Shields/R.L.Dyer
47. Organization Friends of
Historic Boonville

48. Date 6/81
49. Revision Date(s)

43. (cont.) looked prior to the 1915 additions and alterations.

Ben Doran, a wealthy stockman in the area, owned the farm as early as 1874 and is probably responsible for the NE frame addition. Builder of the original log portion is not known. In the 1877 Atlas the farm is referred to as "Walnut Grove", but the 1915 Atlas gives the name of the farm as "Walnut Rows". Johnson 1919 History, of Cooper County also calls the farm "Walnut Rows". Since 1940 the farm has been know as "Windmere"

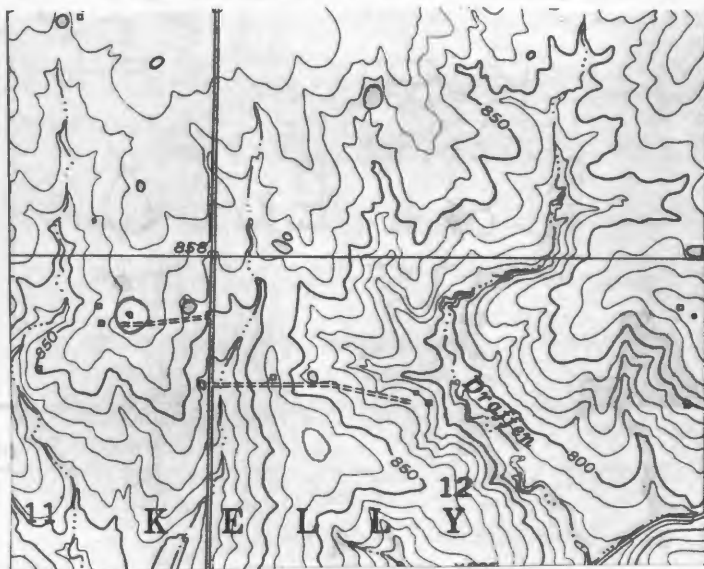
According to the Harned sisters, there used to be a 5 room, 1 story frame house just NW of the present house. It was torn down c 1930. They knew it only by the name of "the frame house". This may be the house shown just NW of the main house in the 1877 Atlas. (p.65)

Benjamin Harned purchased this 247 acre farm in 1902. From that time to the present it has been owned by the Harned family. The present owners are twin daughters of Benjamin and Bettie (Bradley) Harned.

Benjamin Harned was born March 25, 1859, at Price's Landing in Scott County, Mo. He was the son of George and Martha (Pash) Harned who came to Scott, Mo. from Kentucky c 1855. They moved to Cooper County in 1865. George Harned was one of the early Shorthorn cattle breeders of Cooper County. Their son, Benjamin followed farming and stock breeding all his life. In addition to "Walnut Rows Farm" he also owned a 320 acre farm known as "Tanglewild".

In 1888, Benjamin Harned married Bettie Bradley, a daughter of Return Lafayette and Marian (Clark) Bradley, who came to Cooper County c 1847 and settled 4 miles west of Bunçeton. Benjamin and Bettie Harned had 11 children 6 of whom survive at present: Hulda; Adkin("Ack"); twin daughters (who never married) the present owners; Porter; + Myrtle. In June 1981 they auctioned a large number of household furnishings and moved to a new house in Boonville.

45. (cont.) Atlas Map of Cooper County 1877
Illustrated Historical Atlas of Cooper County, 1897
Standard Atlas of Cooper County, 1915
1874, 1925 Maps of Cooper County
Interviews with Hulda, Marcia and Marian Harned, 4/3/81




Lone Elm Quad 7.5 USGS

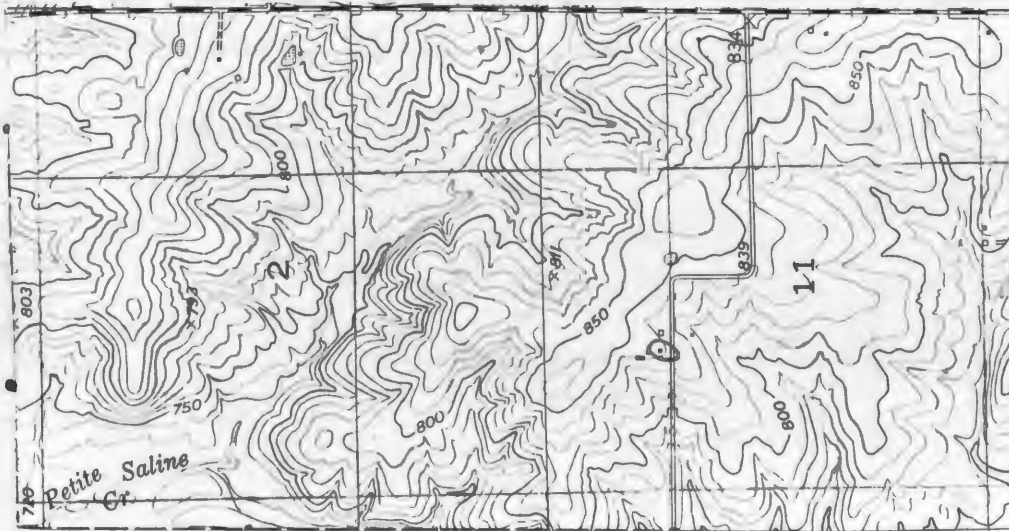






HISTORIC INVENTORY

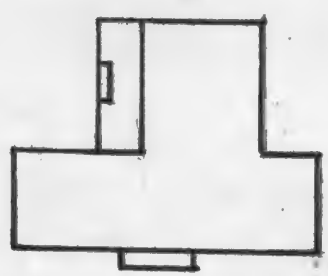
1. Name K-55		4. Present Name(s) Howard Residence		81CP0060	
2. County Cooper		5. Other Name(s) (if)			
3. Location of Negatives Friends of Historic Boonville		Koontz, Hunt Residence			
6. Specific Location NW 1/4 of NW 1/4 of Section 11 T46N, R18 W.		16. Thematic Category		28. No. of Stories 2	
7. City or Town Kelly		17. Date(s) or Period c 1870's		29. Basement? Yes No X	
8. Site Plan with North Arrow		18. Style or Design Vernacular		30. Foundation Material stone piers	
		19. Architect or Engineer		31. Wall Construction frame	
		20. Contractor or Builder Joseph R. Koontz		32. Roof Type & Material gable, asphalt shingles	
9. Coordinates Lat Long 15/511070/429139		21. Original Use, if apparent residence		33. No. of Bays Front 2 Side 4	
10. Site: Building X Structure: Object: I		22. Present Use residence		34. Wall Treatment asbestos siding	
11. On National Register? Yes I No X		23. Ownership Public I Private I X		35. Plan Shape rec.	
12. Is It Eligible? Yes I No I		24. Owner's Name & Address, if known Mrs. Herman Howard Bunceton, Mo.		36. Changes (Explain in #42) Addition X Altered X Moved I	
13. Part of Estab. Yes I Hist. Dist? No X		25. Open to Public? Yes I No X		37. Condition Interior Exterior good	
14. District Potent? Yes I No X		26. Local Contact Person or Organization Friends of Historic Boonville		38. Preservation Underway? Yes No X	
15. Name of Established District		27. Other Surveys in Which Included		39. Endangered? By What? Yes No X	
42. Further Description of Important Features		The two story structure has 6-over-6 windows at the 2nd story level and they are smaller than the altered 2-over-2 windows at the 1st story level. One 6-over-6 window is visible in a pent addition on the East. The entrance is protected by a pent porch, which has a spool railing. The gable roof is covered with asphalt shingles. The structure rests on stone piers, and the structure is completely covered with asbestos siding.			
43. History and Significance		The structure sits on land which was the site of the John Roatcap flour mill which was in operation in the 1840-60's. The land was purchased by Lewis Koontz a Virgingian, who purchased land as speculation. In 1883, his son Joseph R. came to Missouri to look after his fathers investments, built this dwelling and settled here. Upon his death the structure was purchased by M.E. Hunt in 1925. Hunt, sold the property to Herman Howard in the 1940's. Mrs. Howard continues to reside here.			
44. Description of Environment and Outbuildings		The house sits close to a gravelled county road facing South. An earthen cellar is to the Northeast. A later hip roofed board and batten garage sits to the West. Other outbuildings are to the Northwest.			
45. Sources of Information		46. Prepared by J. Shields/R. Dyer			
History of Cooper County, Johnson, 1919		47. Organization Friends of Historic Boonville			
Interview with Mrs. Herman Howard, 4/81		48. Date 4/81 49. Revision Date(s)			

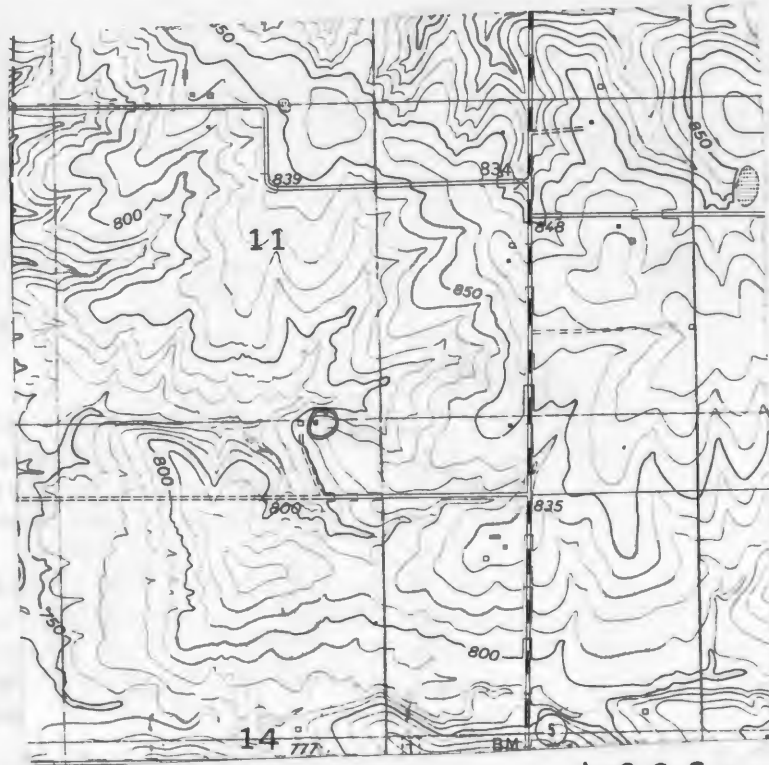


Bunceton Quad 7.5 USGS



HISTORIC INVENTORY

1 No K-56		4 Present Name(s) Brownfield Property		81CP00061	
2 County Cooper		5 Other Name(s) Roches, Kirkpatrick Residence			
3 Location of Negatives Friends of Historic Boonville		16 Thematic Category			
6 Specific Location SE 1/4 of SE 1/4 of Section 11 T46N, R18W.		17 Date(s) or Period c 1910		28 No of Stories 1	
7 City or Town Kelly		18 Style or Design Queen Ann Cottage		29 Basement? Yes No X	
8 Site Plan with North Arrow		19 Architect or Engineer		30 Foundation Material quarried stone	
		20 Contractor or Builder		31 Wall Construction frame	
		21 Original Use, if apparent residence		32 Roof Type & Material gable, asphalt shingles	
9 Coordinates Lat Long 12/521220/428401		22 Present Use abandoned		33 No of Bays Front 3 Side -	
10 Site: Building X Structure: Object 11		23 Ownership Public 11 Private 1X		34 Wall Treatment clapboard	
11 On National Register? Yes 11 No X		24 Owner's Name & Address, if known Dary Brownfield Boonville, Mo.		35 Plan Shape T	
12 Is It Eligible? Yes 11 No 11		25 Open to Public? Yes 11 No 1X		36 Changes (Explain in #42) Addition Altered Moved	
13 Part of Estab Hist Dist? Yes 11 No X		26 Local Contact Person or Organization Friends of Historic Boonville		37 Condition Interior fair Exterior fair	
14 District Potential? Yes 11 No 11		27 Other Surveys in Which Included		38 Preservation Underway? Yes No X	
15 Name of Established District				39 Endangered? By What? abandoned	
42 Further Description of Important Features		40 Visible from Public Road? Yes No X			
<p>The house is built on the central half, flanking chimney plan. The chimney have corbelled caps. The roof is gable and covered with asphalt shingles. A projecting gable on the South forms a cap for an Eastlake style porch, protecting the entrance with transom. It has a wide entablature and the corner form pilasters. Windows are 1-over-1 and 2-over-2 and trabeated. An area in the North ell has been enclosed by screening. It rests on a quarried stone foundation and is covered with clapboarding.</p>		41 Distance from and Frontage on Road			
43 History and Significance		46 Prepared by J. Shields? R. Dyer			
<p>Little is known of the ownership of this property. Plats of the county reflect the following information: 1915-William & Herman Roches, 1925-Jno. B. Kirkpatrick and 1954 Dary Brownfield till present.</p>		47 Organization			
44 Description of Environment and Outbuildings		48 Date			
<p>The house sits back from State Hwy 5 a 1/4 of a mile facing South. To the North is a small clapboarded gable shed with wood shingles. To the West is a vertical board barn.</p>		49 Revision Date(s)			
45 Sources of Information					
<p>Soil Survey Map of Cooper County, 1909 Standard Atlas of Cooper County, 1915 Map of Cooper County, 1925 Map of Cooper County, 1954 Map of Cooper County 1975</p>					




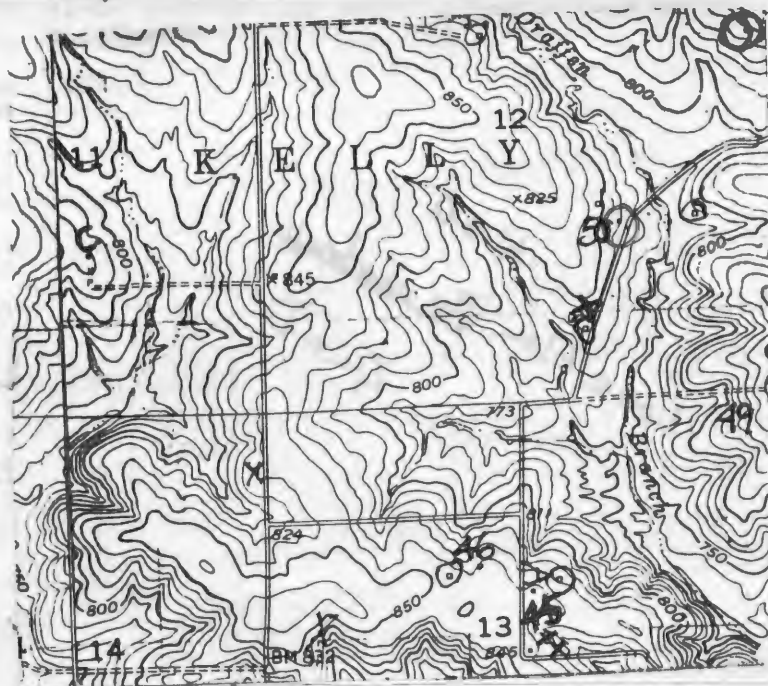
Bunceston Quad 7.5 USGS





HISTORIC INVENTORY

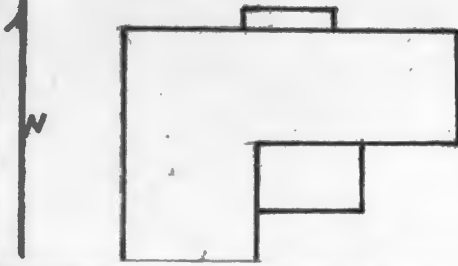
1 No. K-50		4 Present Name(s) H.D. Draffen Residence		8/CP 0055	
2 County Cooper		5 Other Name(s)			
3 Location of Negatives Friends of Historic Boonville		"Strout Place"			
6 Specific Location SE 1/4 of SE 1/4 of Section 12 T46N, R17W.		16 Thematic Category		28 No. of Stories 2	
		17 Date(s) or Period c 1900		29 Basement? Yes No X	
7 City or Town Rural Township & Vicinity Kelly		18 Style or Design Vernacular		30 Foundation Material cut stone/pd. concrete	
8 Site Plan with North Arrow		19 Architect or Engineer		31 Wall Construction frame	
		20 Contractor or Builder		32 Roof Type & Material gable, asphalt shingles	
		21 Original Use, if apparent residence		33 No. of Bays Front 5 Side 1	
		22 Present Use residence		34 Wall Treatment vinyl siding	
		23 Ownership Public I Private IX		35 Plan Shape rec.	
		24 Owner's Name & Address, if known H.D. Draffen R.R. Bunceton, Mo.		36 Changes (Explain in #42) Addition X Altered Moved	
9 Coordinates UTM Lat Long 15/523020/429045		25 Open to Public? Yes I No IX		37 Condition Interior Exterior good	
10 Site Building IX Structure Object I		26 Local Contact Person or Organization Friends of Historic Boonville		38 Preservation Underway? Yes No X	
11 On National Register? Yes I No X		27 Other Surveys in Which Included		39 Endangered? By What? Yes No X	
12 Is It Eligible? Yes X No I				40 Visible from Public Road? Yes X No	
13 Part of Estab. Hist. Dist.? Yes I No X				41 Distance from and Frontage on Road	
14 District Potent? Yes I No X					
15 Name of Established District					
42 Further Description of Important Features The two story structure has end chimney, a gable roof which is covered with asphalt shingles, and a raking cornice. Windows at the 2nd story level are 6-Over-6. The second story entrance no longer opens onto a porch. The 1st story porch has a pent roof and has been enclosed by screening. Windows at the 1st story level are 2-over-2. It rests on a cut stone foundation. The real ell a later addition is on a poured concrete foundation and windows are 1-over-1. The entire structure has been covered with vinyl siding.					
43 History and Significance The structure was built by Elmer Strout about the turn of the century. The Strout Family remained in residence until the late 1940's when it was purchased by the present owner, Howard Draffen, who has made numerous improvements through the years in remodeling the structure.					
44 Description of Environment and Outbuildings The house sits close to a county graveled road facing East. A cistern is to the Northeast. A later frame gable garage is to the Northwest. Other outbuildings are to the Southwest and a new metal building is to the Northwest.					
45 Sources of Information Soil Survey Map of Cooper County 1909 Standard Atlas of Cooper County, 1925 Interview with Hulda Harned, 4/81					
46 Prepared by J. Shields/R. Dyer					
47 Organization Friends of Historic Boonville					
48 Date 4/81					
49 Revision Date(s)					

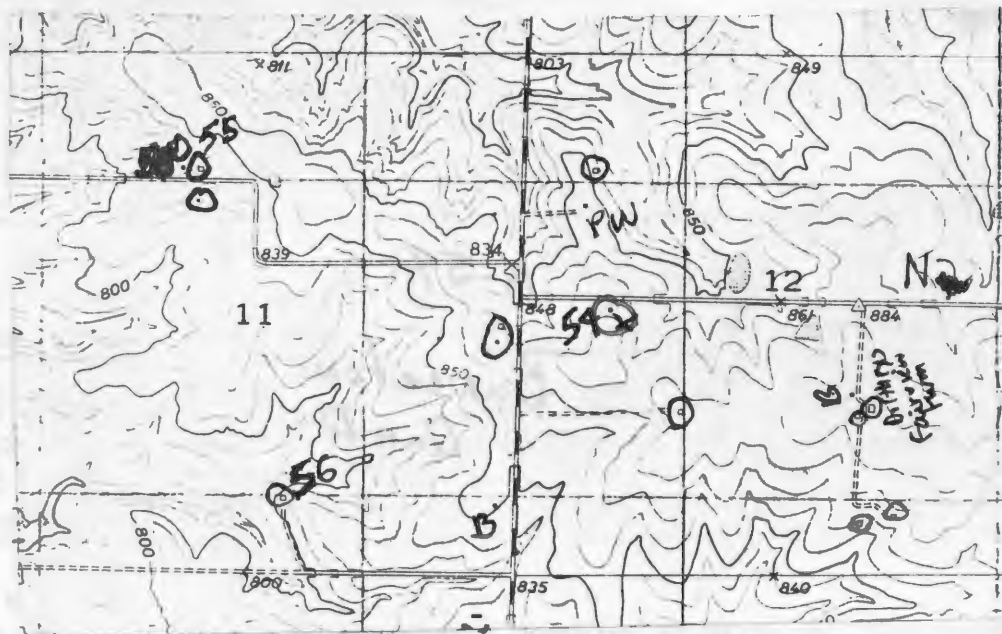


Lone Elm Quad 7.5 USGS



HISTORIC INVENTORY

1 No K-54		4 Present Name(s) Eichelberger Property		81CP0059	
2 County Cooper		5 Other Name(s) Harvey & Clayton Eichelberger Home			
3 Location of Negatives Friends of Historic Boonville		16 Thematic Category		28 No. of Stories 2	
6 Specific Location NW 1/4 of NW 1/4 of Section 12 T46N, R18W.		17 Date(s) or Period c 1880's		29 Basement? Yes No X	
7 City or Town Kelly		18 Style or Design Vernacular-I-house		30 Foundation Material stone piers	
8 Site Plan with North Arrow		19 Architect or Engineer		31 Wall Construction frame	
		20 Contractor or Builder Harvey Eichelberger		32 Roof Type & Material gable, asphalt shingles	
		21 Original Use, if apparent residence		33 No. of Bays Front 3 Side 1	
9 Coordinates Lat Long 15/512048/429061		22 Present Use abandoned		34 Wall Treatment clapboard	
10 Site Building X Structure Object		23 Ownership Public Private X		35 Plan Shape L	
11 On National Register? Yes No X		24 Owner's Name & Address, if known Clayton Eichelberger Bunceton, Mo.		36 Changes (Explain in #42) Addition X Altered Moved	
12 Is It Eligible? Yes No		25 Open to Public? Yes No X		37 Condition Interior deteriorated Exterior deteriorated	
13 Part of Estab. Hist. Dist.? Yes No X		26 Local Contact Person or Organization Friends of Historic Boonville		38 Preservation Underway? Yes No X	
14 District Potential? Yes No X		27 Other Surveys in Which Included		39 Endangered? By What? Yes X No	
15 Name of Established District				40 Visible from Public Road? Yes X No	
42 Further Description of Important Features		The large 2 story I-house is built on the central, flanking chimney plan. It has a gable roof, covered with asphalt shingles, a boxed eave and a wide entablature. The corners form pilasters. Windows are 2-over-2, trabeated and have lintels. The rear ell is flanked by a later pent addition on the East. The single leaf entrance is protected by a pent porch with bungalow affinites. The structure is covered with clapboard.			
43 History and Significance		The structure was built by Harvey Eichelberger, son of Adam Scott Eichelberger as his family's home. The property passed to his son, Clayton after his death in the 1930's. Clayton continued to make the dwelling his home until the late 1960's when ill health forced him to move to the town of Bunceton.			
44 Description of Environment and Outbuildings		The structure sits close to the gravelled road facing North and is surrounded by and open field. No outbuildings remain.			
45 Sources of Information		Interview with Charles W. Leonard, 4/81 Interview with Estill Eichelberger, 4/81			
		46 Prepared by J. Shields/R. Dyer			
		47 Organization Friends of Historic Boonville			
		48 Date 4/81			
		49 Revision Date(s)			




Buwecton Quad 7.5 USGS

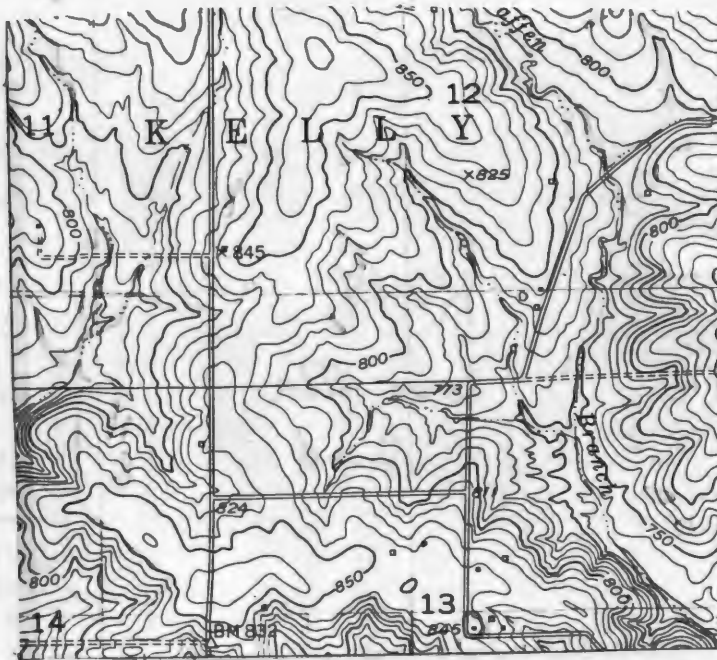




HISTORIC INVENTORY

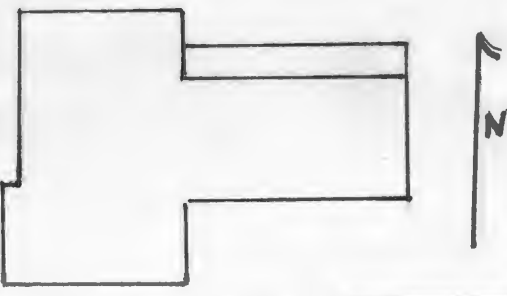
1. No. K-45		4. Present Name(s) Stephen Harris		8/CP 0050	
2. County Cooper		5. Other Name(s) (if)			
3. Location of Negatives Friends of Historic Boonville		Phillip, Harris residence			
6. Specific Location NW 1/4 of NE 1/4 of Section 13 T46N, R17W		16. Thematic Category		28. No. of Stories 2	
7. City or Town if Rural, Township & Vicinity Kelly		17. Date(s) or Period 1900		29. Basement? Yes No X	
8. Site Plan with North Arrow 		18. Style or Design Vernacular		30. Foundation Material stone piers	
9. Coordinates UTM Lat Long 15/520000/428733		19. Architect or Engineer		31. Wall Construction frame	
10. Site: I Building X I Structure: I Object: I		20. Contractor or Builder		32. Roof Type & Material hip/asphalt sh.	
11. On National Register? Yes I No X		21. Original Use, if apparent residence		33. No. of Bays Front 2 Side -	
12. Is It Eligible? Yes X No I		22. Present Use abandoned		34. Wall Treatment paper siding	
13. Part of Estab. Hist. Dist.? Yes I No X		23. Ownership Public I Private X		35. Plan Shape L	
14. District Potent'l? Yes I No X		24. Owner's Name & Address, if known Stephen Harris Kansas City, Mo.		36. Changes (Explain in #42) Addition X Altered X Moved I	
15. Name of Established District		25. Open to Public? Yes I No X		37. Condition Interior deteriorated Exterior deteriorated	
42. Further Description of Important Features		The structure appears to have been built in two stages, the two story section is built on the L plan. At the 2nd story the windows are 6-Over-6, smaller in size than the altered 1-over-1 windows at the 1st story level. The roof in the North-South ell is hip while the East West ell is gable and covered with asphalt shingles. It has a boxed eave and the corners form pilasters. It rests on a log sill and stone piers. The entrance is protected by a pent porch. It is covered with paper siding and in extremely deteriorated condition.			
43. History and Significance Oral history relates that the structure was built in the early 1900's by James Phillip, followed by J.F. Mayer in 1925. In the 1930's it became the property of the Harris's and is generally known in the area as the "old Harris place". Helen, Jim and Zack Harris lived here through the early 1950's, followed by another brother Archie "Hackett" Harris until the late 60's. Since his death it has been abandoned, the present owner is his son.					
44. Description of Environment and Outbuildings The structure sits close to a bend in County Road T facing West. A cistern sits to the East. No other outbuildings are associated with the structure.					
45. Sources of Information Interviews with Earl Huecker, 4/81 and Hulda Harned, 4/81					
46. Prepared by Judy Shields/R. Dyer					
47. Organization Friends of Historic Boonville					
48. Date 4/81					
49. Revision Date (if)					

CP-AS-002-424

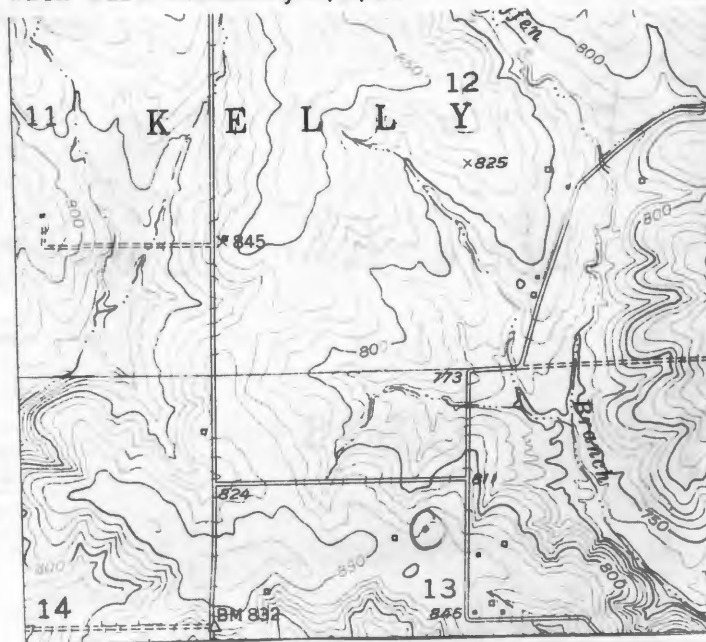




HISTORIC INVENTORY

1 No K-46		4 Present Name(s) Huecker Family		8/CP 0051	
2 County Cooper		5 Other Name(s)			
3 Location of Negatives Friends of Historic Boonville		"Old Louis Draffen Place" Salzman/Earl Huecker Farm			
6 Specific Location NW 1/4 of NW 1/4 of Section 13, T46N, R17W.		16 Thematic Category		28 No. of Stories 1	
7 City or Town If Rural, Township & Vicinity Kelly		17 Date(s) or Period c 1900		29 Basement? Yes No <input checked="" type="checkbox"/>	
8 Site Plan with North Arrow		18 Style or Design Queen Anne Cottage		30 Foundation Material cut stone	
		19 Architect or Engineer		31 Wall Construction frame	
		20 Contractor or Builder		32 Roof Type & Material gable, asphalt sh.	
9 Coordinates UTM Lat Long 15/522828/428085		21 Original Use, if apparent residence		33 No. of Bays Front 1 Side 4	
10 Site: Building <input checked="" type="checkbox"/> Structure: Object <input type="checkbox"/>		22 Present Use abandoned		34 Wall Treatment clapboard	
11 On National Register? Yes <input type="checkbox"/> No <input checked="" type="checkbox"/>		23 Ownership Public <input type="checkbox"/> Private <input checked="" type="checkbox"/>		35 Plan Shape irregular	
12 Is It Eligible? Yes <input checked="" type="checkbox"/> No <input type="checkbox"/>		24 Owner's Name & Address, if known		36 Changes (Explain in #42) Addition <input type="checkbox"/> Altered <input type="checkbox"/> Moved <input type="checkbox"/>	
13 Part of Estab. Hist. Dist? Yes <input type="checkbox"/> No <input checked="" type="checkbox"/>		25 Open to Public? Yes <input type="checkbox"/> No <input checked="" type="checkbox"/>		37 Condition Interior <u>deteriorated</u> Exterior <u>deteriorated</u>	
14 District Potent'l? Yes <input type="checkbox"/> No <input checked="" type="checkbox"/>		26 Local Contact Person or Organization Friends of Historic Boonville		38 Preservation Underway? Yes No <input checked="" type="checkbox"/>	
15 Name of Established District		27 Other Surveys in Which Included		39 Endangered? By What? Yes <input checked="" type="checkbox"/> No <input type="checkbox"/> abandoned	
42 Further Description of Important Features		The structure sits on a cut stone foundation. The two entrances (N & E) are protected by an Eastlake style porch with turned posts and the entrances have transoms. The gable roof has ridge cresting, a ranking corince and returns. The gable ends are adorned with an unusal horizontal board sun bursts and stick work. The windows are 1-over-1 and have lintels. The chimney is straddle of the gable. The original color scheme is still visable of white with green trim. On the interior; the entrances off the hall have transoms and 5 panel doors. The millwork (see reverse)			
43 History and Significance		This abandoned and deteriorating 1 story Queen Anne cottage was built in the late 1890's or early 1900's by Louis Draffen, a moderately well-to-do Negro who lived here with his wife and family into the 1930's when it was purchased by Fred Salzman. Earl Huecker bought the place in the late 1940's and gave it to his children (David, Charles and Mary) in 1979. (see reverse)			
44 Description of Environment and Outbuildings		The house sits back from County Road T facing N. A large poured concrete cistern is to the Southeast.. To the Southwest is a gabled roofed, vertical plank barn and two small gable roofed frame outbuildings. The yard is overgrown with brush.			
45 Sources of Information		46 Prepared by J. Shields/R.L. Dyer			
Atlas Map of Cooper County 1877 Illustrated Historical Atlas of Cooper County, 1897 Standard Atlas of Cooper County, 1915 (see reverse)		47 Organization Friends of Historic Boonville			
		48 Date		49 Revision Date(s)	

42. (cont.) is bullseye, and the mantels reflect the Victorian style.
43. (cont.) Louis Draffen bought the land at least as early as 1897 but the plat map of that year does not indicate a house on the property. The 1877 Atlas shows this to be part of the H.J. Reavis lands (known locally as the "Reavis Woods".) The 1874 plat map shows the land as being the property of D. Hunt and Mary Reaves (sic.). A house is shown in the approximate location of the present house on the 1874 plat, but ^{it}is probably an earlier structure.
45. (cont.) 1874, 1925 Maps of Cooper County
Interview with Earl Huecker, 4/2/81



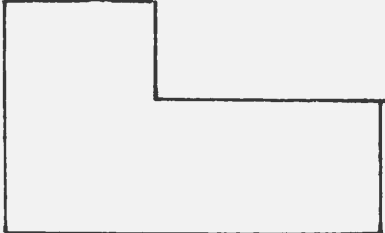
Lone Elm Quad 2.5 USGS





Office of Historic Preservation, P.O. Box 176, Jefferson City, Missouri 65101

HISTORIC INVENTORY

1 No. K-49		4 Present Name(s) Porter Harned		8/CP0054	
2 County Cooper		5 Other Name(s) "Old Billy Draffen Place"			
3 Location of Negatives Friends of Historic Boonville		6 Specific Location NE 1/4 of NE 1/4 of Section 13 T46N, R17W.			
7 City or Town Kelly		16 Thematic Category		28 No. of Stories 2	
8 Site Plan with North Arrow 		17 Date(s) or Period c 1880		29 Basement? Yes No X	
9 Coordinates Lat Long UTM 15/522845/428990		18 Style or Design Vernacular		30 Foundation Material stone piers	
10 Site Building Structure Object X		19 Architect or Engineer		31 Wall Construction log, frame	
11 On National Register? Yes No X		20 Contractor or Builder		32 Roof Type & Material gable, wood sh, rib tin	
12 Is It Eligible? Yes No X		21 Original Use, if apparent residence		33 No. of Bays Front 2 Side 1	
13 Part of Estab Hist Dist? Yes No X		22 Present Use abandoned (hay storage)		34 Wall Treatment clapboard	
14 District Potent? Yes No X		23 Ownership Public <input type="checkbox"/> Private <input checked="" type="checkbox"/>		35 Plan Shape L	
15 Name of Established District		24 Owner's Name & Address, if known Porter Harned Rt. 1, Buncheon, Mo.		36 Changes (Explain in #42) Addition X Altered Moved	
42 Further Description of Important Features The West section of this dwelling is a 16' X 16' one room log cabin. It is 14 courses of 9" logs at first, followed by 6" logs at higher levels. It have half-dove tail notching and chinked with wood. A boxed stair is in the Northeast corner. The attached pent addition (North el) has a log sill and pole rafters as does the East addition. The gable roof is covered with rib tin on the East with wood shingles over the West. One 4-over-4 window remains, and also a one 4 panel door on the West. The interior millwork is plain in the log section, with bullseye in the frame addition. Both (see reverse)		25 Open to Public? Yes No X		37 Condition Interior deteriorated Exterior deteriorated	
43 History and Significance This abandoned and deteriorated 2 story frame and log house (W wing log E wing frame) was built by Wm. E. (Billy) Draffen (1858-1946) around the time of his marriage to Florence Long in 1883. The log (W wing) of the house was built first, then a frame kitchen was added to the rear (S) and finally the frame E wing of the house was added. The Draffens lived here until, Wm.E. Draffen's death in 1946. Porter Harned, the present owner (see rev.)		26 Local Contact Person or Organization Friends Of Historic Boonville		38 Preservation Underway? Yes No X	
44 Description of Environment and Outbuildings The house sits at the end of a long private lane, facing South high on a ridge. It is surrounded by pasture. A later poured concrete cellar with a small frame gabled outbuilding sits to the West. A small vertical board shed sits to the Northeast.		27 Other Surveys in Which Included		39 Endangered? By What? Yes No X	
45 Sources of Information History of Cooper County, 1919, Johnson, p. 754-755 Atlas Map of Cooper County, 1877 (see reverse)		46 Prepared by J. Shields/R.L. Dyer		40 Visible from Public Road? Yes No X	
		47 Organization Friends of Historic Boonville		41 Distance from and Frontage on Road	
		48 Date 6/81		49 Revision Date	

42. (cont.) gable ends had chimneys, which were served by stoves.

CP-AS-002-426

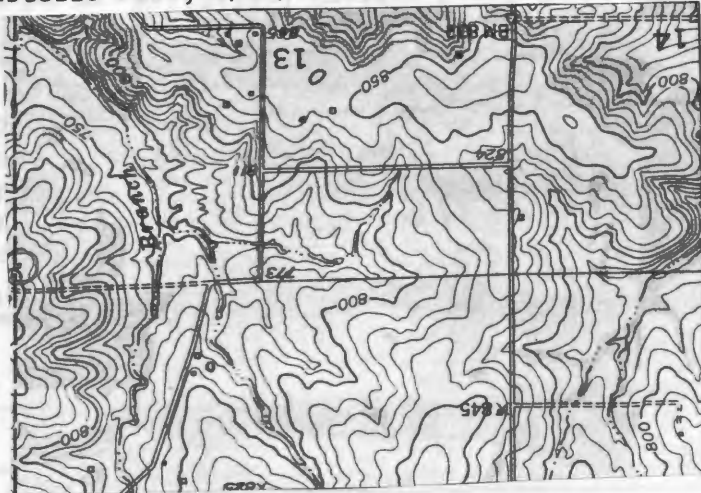
43. (cont.) purchased the house and land from the Draffen estate in the late 1940's or early 1950's . An older 1 room log house built in the 1830's or 40's by Wm. E. Draffen's father, Wm. Robert Draffen (1820-1900) used to sit South and East of the present house, but it has been gone for many years. This house was in the SW $\frac{1}{4}$ of Section 18, T46N, R18W (North Moniteau Township).

45. (cont.) Illustrated Historical Atlas of Cooper County, 1897

Standard Atlas of Cooper County, 1915


1874, 1925 Maps of Cooper County

Interviews with Mrs. Porter (Hulda) Harned, 4/3/81, Mrs. Wade (Irene) Draffen
6/18/81, Estelle Snow, 4/16/81



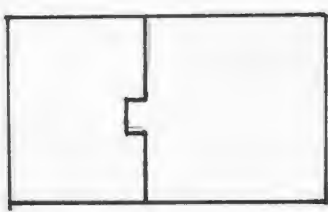
Lone Elm Quad 7.5 USGS







HISTORIC INVENTORY

1 No. K-34		4 Present Name(s) Layne Property		8/CP0039	
2 County Cooper		5 Other Name(s)			
3 Location of Negatives Friends of Historic Boonville		"Old James N. Cordry Homeplace"			
6 Specific Location SW 1/4 of SW 1/4 of NE 1/4 of Section 13, T46N, R18W.		16 Thematic Category		28 No. of Stories 2	
7 City or Town If Rural, Township & Vicinity Kelly		17 Date(s) or Period c1865		29 Basement? Yes No X	
8 Site Plan with North Arrow		18 Style or Design Vernacular		30 Foundation Material field & quarried stone	
		19 Architect or Engineer		31 Wall Construction log-frame	
		20 Contractor or Builder James N. Cordry		32 Roof Type & Material gable, asphalt sh.	
9 Coordinates UTM Lat Long 15/513849/428938		21 Original Use, if apparent residence		33 No. of Bays Front 4 Side 1	
10 Site Building Structure Object		22 Present Use abandoned		34 Wall Treatment clapboard	
11 On National Register? Yes No X		23 Ownership Public Private X		35 Plan Shape rec	
12 Is It Eligible? Yes No X		24 Owner's Name & Address, if known David Layne Ashley Manor Boonville, Mo. 65233		36 Changes (Explain in #42) Addition X Altered X Moved X	
13 Part of Estab. Hist. Dist? Yes No X		25 Open to Public? Yes No X		37 Condition Interior deteriorated Exterior deteriorated	
14 District Potent? Yes No X		26 Local Contact Person or Organization Friends of Historic Boonville		38 Preservation Underway? Yes No X	
15 Name of Established District		27 Other Surveys in Which Included		39 Endangered? By What? Yes No X	
				40 Visible from Public Road? Yes No X	
				41 Distance from and Frontage on Road	

42 Further Description of Important Features The East side is the original one room log cabin. It measures 18'6" X 16'. Logs are approximately 9" and 11". It has half-dove tail notching and some chinking remains. It sits on a field & stone foundation. There is a large cut stone fireplace on the West facade. A boxed stair is in the Northwest corner of the room. The 2nd story above this cabin is constructed of heavy timber frame. A small loft window remains on the North faced close to the eaves. Small field stone is used for installation between the 1st and 2nd floors. The later West section is sawn lumber and sits on a cut stone foundation. It enclosed the large fireplace. The two front entrance have (see reverse)

43 History and Significance This 2 story vernacular frame, timber frame and log house was built in at least 3 stages. The earliest part of the house is the 1st story of the East wing which is an 18'6" X 16' log structure with a stone chimney in the West wall. The logs are 9"-11" and half-dovetail notched. This was erected c 1869-70 by James N. Cordry and his brother Samuel Jasper Cordry. It is also possible that they built the timber frame 2nd story (see rev.)

44 Description of Environment and Outbuildings The structure sits in a large fenced yard facing South, now used as a cattle holding area. Remains of a stone and earthen cellar are to the North. No other outbuildings remain.

45 Sources of Information
Descendants of Kentucky, Virginia, Missouri Pioneers, Cordry, 1974
Interview with Ronald and Carol Sue Delaite, 4/2/81

46 Prepared by
J. Shields/R.L. Dyer
47 Organization Friends of Historic Boonville

48 Date 6/81 49 Revision Date(s)

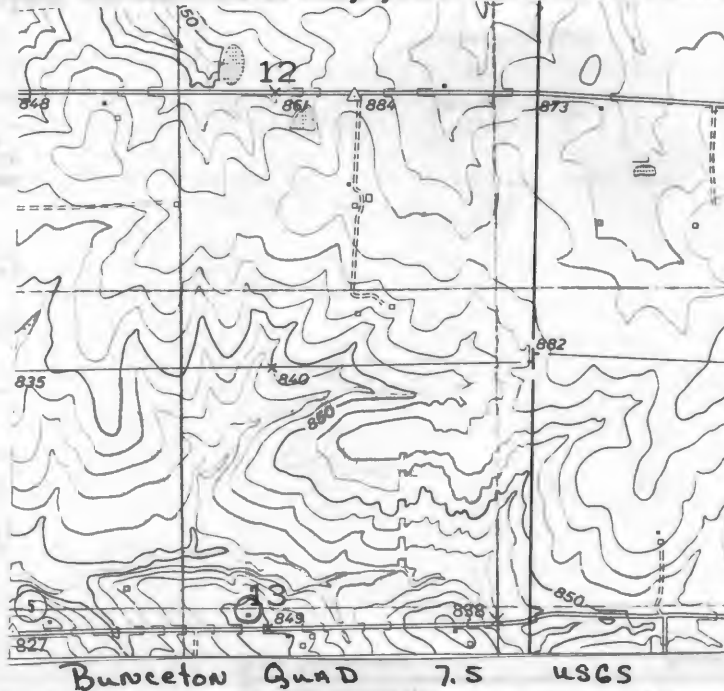
42. (cont.) four panel doors with pedemented lintels. No lights remain in the windows which are trabeated with pedemented lintels. The gable ends are boxed. The interior millwork is plain.

43. (cont.) that now rests on this 1 story log house at the same time, however, it may have been added later. By at least 1895 the house had been expanded to its present form by the addition of a 2 story frame West wing. These later additions were made by James N. Cordry, possibly with the help of his brother, Samuel.

James N. Cordry (1844-1926) was the 2nd son of William Langston Cordry. He was born and raised at his father's homestead in about the center of the NW $\frac{1}{4}$ of Section 4, T46N, R18W (northwest of New Lebanon, Mo.) He served in the Civil War from 1862 to 1863 and military records indicate he was 5'8" with a reddish complexion, blue eyes and auburn hair. After his marriage in 1869 to Amanda Lou Woolery (1848-1935) he moved into the house in question and raised a family of three children; William Hamilton, Joseph Clark, and Emma Gerturde Cordry. He gave each of his children 80 acres of land when they came of age.

Following James N. Cordry's death in 1926 the house and land passed to his widow who lived here until her death in 1935 at the age of 87.

The house has been abandoned for many years and is in a deteriorating condition.









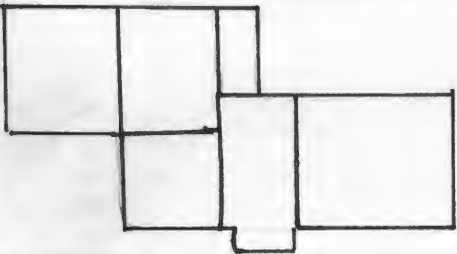




CP-AS-002-428

Office of Historic Preservation, P.O. Box 176, Jefferson City, Missouri 65101

HISTORIC INVENTORY

1. No. K-42		4. Present Name(s) Snow Property	
2. County Cooper		81CP 0047	
3. Location of Negatives Friends of Historic Boonville		5. Other Name(s) "Seclusion Hill Stock Farm" Old Chilton Place" Cully Place	
6. Specific Location NW ¼ of SE ¼ of Section 14, T46N, R17W.		16. Thematic Category	
7. City or Town If Rural, Township & Vicinity Kelly		17. Date(s) or Period c1817, 1850's, 1900	
8. Site Plan with North Arrow 		18. Style or Design Vernacular	
		19. Architect or Engineer	
		20. Contractor or Builder	
		21. Original Use, if apparent residence	
		22. Present Use abandoned	
		23. Ownership Public <input type="checkbox"/> Private <input checked="" type="checkbox"/>	
		24. Owner's Name & Address, if known Estelle (Cully) Snow Bunceton, Mo. 65274	
9. Coordinates UTM Lat Long 15/521841/429089		25. Open to Public? Yes <input type="checkbox"/> No <input checked="" type="checkbox"/>	
10. Site <input type="checkbox"/> Building <input checked="" type="checkbox"/> Structure <input type="checkbox"/> Object <input type="checkbox"/>		26. Local Contact Person or Organization Friends of Historic Boonville	
11. On National Register? Yes <input type="checkbox"/> No <input checked="" type="checkbox"/>		27. Other Surveys in Which Included abandoned	
12. Is It Eligible? Yes <input checked="" type="checkbox"/> No <input type="checkbox"/>		32. Roof Type & Material gable, wd. sh. rib tin	
13. Part of Estab. Hist. Dist.? Yes <input type="checkbox"/> No <input checked="" type="checkbox"/>		33. No. of Bays Front 4 Side 1	
14. District Potent'l? Yes <input type="checkbox"/> No <input checked="" type="checkbox"/>		34. Wall Treatment clapboard	
15. Name of Established District		35. Plan Shape L	
		36. Changes (Explain in #42) Addition <input checked="" type="checkbox"/> Altered <input type="checkbox"/> Moved <input type="checkbox"/>	
		37. Condition Interior <u>deteriorated</u> Exterior <u>deteriorated</u>	
		38. Preservation Underway? Yes <input type="checkbox"/> No <input checked="" type="checkbox"/>	
		39. Endangered? By What? Yes <input checked="" type="checkbox"/> No <input type="checkbox"/>	
		40. Visible from Public Road? Yes <input type="checkbox"/> No <input checked="" type="checkbox"/>	
		41. Distance from and Frontage on Road	

42. Further Description of Important Features The Northwest log room is believed to be the original section of the structure. It measures 15'8" X 18'10" of approximately 9" logs and has a large rubble stone fireplace on the North. The entire cabin sits on a field stone foundation. This log cabin is joined by another log cabin of later construction on the East facade. They have no common wall. It measures 20'3" X 20'3", rests on a field stone foundation and logs measure approximately 7" to 8". Both rooms are V-notched. The Southwest front room is of sawn lumber and rests on a cut stone foundation. On the South is an large fireplace with (see reverse)

43. History and Significance The 1½ story log and frame house with a 1 story rear el log section was probably constructed in 3 or 4 stages, the first two stages being the two adjoining log cabins that now form the north wing and rear el of the house. One or both of these log portions were probably constructed in the period between 1818 and 1848 by William Stephens (of the pioneering Joseph Stephens, Sr., family) though it is possible that Mark Anthony Chilton (see rev)

44. Description of Environment and Outbuildings The structure sits on a slight rise off the County graveled road approximately ¼ of a mile. It is now surround first by an wheat field and the immediate yard area is filled with brush and trees. To the N is the remains of a collapsed barn. To the Northwest is a Vernacular, 1890-1900 style tenant house. A cistern is on the SE. No other

45. Sources of Information outbuildings remain.
Property Abstract
Family History written by Mark Anthony Chilton, in the private collection of Estelle Snow

(see reverse)

46. Prepared by
J. Shields/R.L. Dyer
47. Organization Friends of Historic Boonville

48. Date 49. Revision Date(s)

6/81

CP-AS-002-428

42. (cont.) with a cut stone base and brick throat, Mantels (on the interior) for these fireplaces are of Greek Revival style. The central hall, which measures 10'2", contains a staircase (the newel and rail are gone). The hall has a door which opens to the East to an open porch, which has pole rafters. The room to the North is of much later addition and sits on a poured concrete foundation. The 2nd story was probably added at the same time as the South 1st story section. Remaining windows are 6-over-6. At the 2nd story level they are small and are close under the eaves. The roof is supported by cedar pole rafters. The entrance is protected by an pent porch with square wood columns.

43. (cont.) constructed at least one of these log structures in the late 1840's. The log north wing of the present house has a large free standing rubble stone fireplace chimney on its north wall. In c 1851, John Chilton (a son of Mark Anthony Chilton) enlarged these original log sections by adding the south (frame) wing and a wide central hallway separating the two wings. He also covered the whole house with clapboard and added a stone and brick chimney on the south end of the frame section. At some date not long after this frame addition was made, Mary Emma Chilton (a daughter of Mark Anthony Chilton) had another half story added to the house and extended the south end chimney to its present height. It should be noted that much of this information about the stages of construction was gleaned from interviews with the present owner, Estelle (Chilton) Snow (great granddaughter of Mark Anthony Chilton) who had obtained her information from family members (primarily, Mary Emma Chilton).

Estelle (Cully) Snow, present owner of "Seclusion Hill" and a great granddaughter of Mary Anthony Chilton who settled the farm perhaps as early as 1818 or 1819, says that oral tradition passed down through the Chilton family has it that when Mark Anthony Chilton came here from Virginia he moved into a log cabin that had been built sometime in the late 18th century by a French trapper and trader from the New Madrid area. It is her assumption that the log portions of the present house at "Seclusion Hill" are the remains of the Frechman's cabin. There is, of course no way to accurately verify this story, but it is obvious that the old log cabin incorporated into the present structure is a very early one. It is not however of vertical log construction, which was most typical of log houses built by the French.

An examination of the abstract pertaining to the "Seclusion Hill" lands reveals that the particular tract on which the house stands was originally entered from the government by one Charles Castonget (or Castouget) in 1815 by virtue of New Madrid Certificate No. 121. This would seem to lend credence to the family tradition cited by Mrs. Snow. Unfortunately (as in the case with most property abstracts) there is no mention of any house on the property.

The issue is further complicated by the fact that the abstract does not show Mark Anthony Chilton buying the land until 1848. Prior to that time the land was owned by the Stephens family. Joseph Stephens, Sr. purchased Castonget's New Madrid Certificate in March 1817, some 8 months prior to the time he came to Missouri from Virginia and settled on a piece of land about ½ mile north of the present town of Bunceton. The abstract further indicates that Joseph Stephens, Sr. sold the "Seclusion Hill" land soon after the Stephens family homesteaded the area.

Thus, what may have happened is that Mark Anthony Chilton settled on the Stephens land at the early date given by Mrs. Snow, but did not actually purchase the land until some 30 years later as indicated by the abstract.

In 1849, a year, after he purchased the land, Mark Anthony Chilton died and was buried in what later became the Chilton Family cemetery about 1½ miles southwest of the present house. His son, John, who was living with him at the time continued on at the old homestead and was joined about a year later by his sister, Mary Emma Chilton, to whom Mark Anthony had left the farm.

Sometime after John had enlarged the house in 1851, he left the homestead and for the next 50 years it was the residence of Mary Emma Chilton (who had been widowed in 1848 from Charles Chilton, her 1st cousin), her daughter, Eloise (who never married) and "Aunt Aggie Gray" (a half-Negro, Half-Paumonkee Indian who died in 1935 at the ripe old age of 99). Mary Emma's other daughter, Susan, lived on the place until 1864 when she married Professor David R. Cully, a prominent early teacher in the Bunceton area. Susan and Professor Cully returned to "Seclusion Hill" in 1898 after he retired from 20 years as superintendent of the Sedalia Schools.

When Mary Emma Chilton died in 1907 she left the farm to her daughters Susan (Chilton) Cully and Eloise Chilton. Susan and Professor Cully lived there until their deaths in 1926 and 1929 respectively. A period of confusion in settling Susan's estate left ownership of the farm in limbo until 1931 when it became the property of the Cullys three daughters (none of whom ever married).

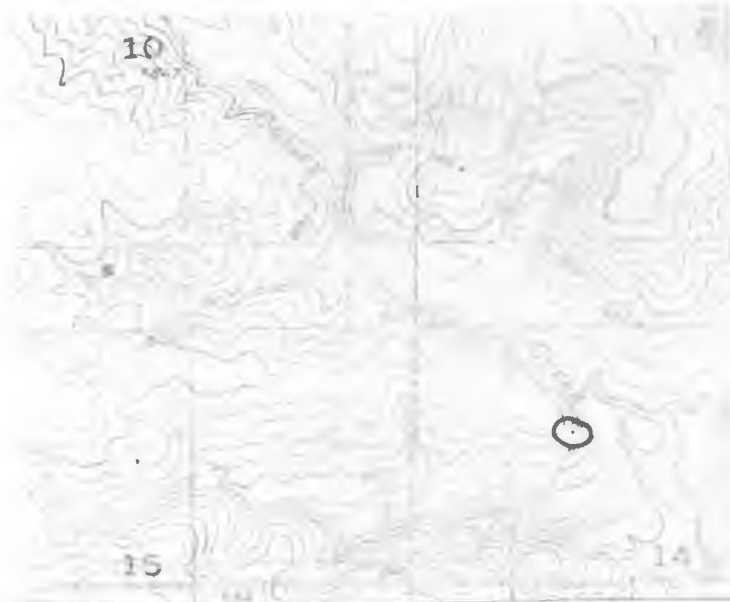
43. (cont. from page 1)

In recent years the farm was purchase^d from the last surviving daughter, Elizabeth, by Mrs. Snow, whose father, Walter Brooking Cully, Sr., was Professor Cully's son, and proprietor until his death of "Springbrook Farm" which adjoins "Seclusion Hill" on the north.

45. (cont.) History of Cooper County, 1919, Johnson pp. 794-796

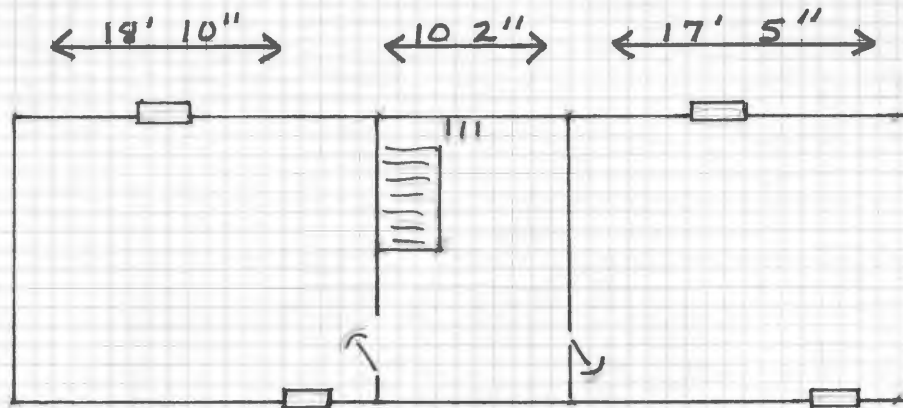
Descendants, of Kentucky, Virginia & Missouri Pioneer's, Cordry, 1974, pp.81

Historic photograph's in private collection of Estelle Snow

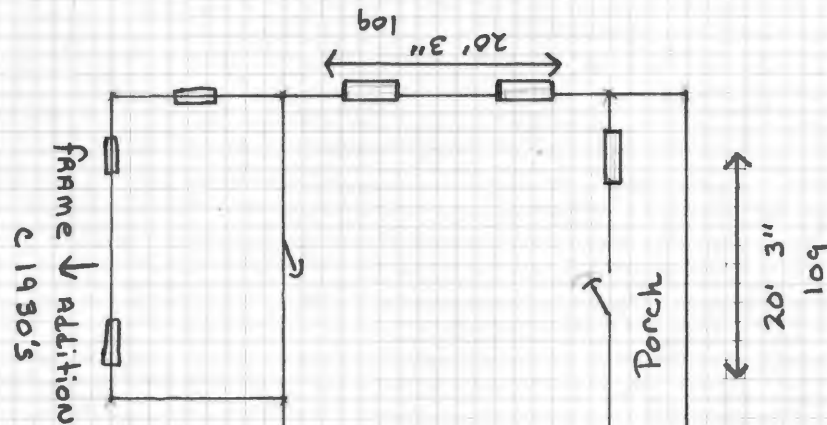


Bunceston Quad 7.5 USGS



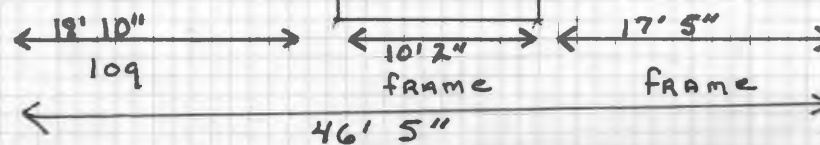


2nd Story
All cut lumber (Frame Addition)



Rubble Stone Base 6' 3"

1st Story



cut stone base
brick throat









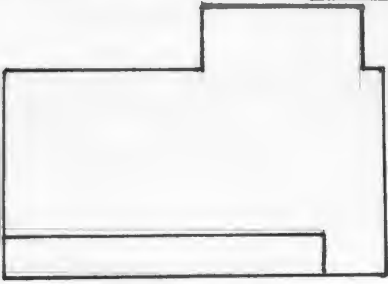






Office of Historic Preservation, P.O. Box 176, Jefferson City, Missouri 65101

HISTORIC INVENTORY


1 No. K-48		4 Present Name(s) "October Hill", XXXXXXXXXXXXXXXXXXXX 8KP0053	
2 County Cooper		5 Other Name(s) "Old Selman Place", Salzman, Schmidt, Evans Farm	
3 Location of Negatives Friends of Historic Boonville		6 Specific Location SE 1/4 of SE 1/4 of Section 14 T46N, R17W.	
7 City or Town Kelly		8 Site Plan with North Arrow 	
9 Coordinates Lat Long 15/522721/428889		10 Structure Building Object	
11 On National Register? Yes <input type="checkbox"/> No <input checked="" type="checkbox"/>		12 Is it Eligible? Yes <input checked="" type="checkbox"/> No <input type="checkbox"/>	
13 Part of Estab. Hist. Dist.? Yes <input type="checkbox"/> No <input checked="" type="checkbox"/>		14 District Potent.? Yes <input type="checkbox"/> No <input checked="" type="checkbox"/>	
15 Name of Established District		16 Thematic Category	
		17 Date(s) or Period 1855	
		18 Style or Design Vernacular	
		19 Architect or Engineer	
		20 Contractor or Builder	
		21 Original Use, if apparent residence	
		22 Present Use residence	
		23 Ownership Public <input type="checkbox"/> Private <input checked="" type="checkbox"/>	
		24 Owner's Name & Address, if known Earl & Della Huecker RFD Bunceton, Mo. 65274	
		25 Open to Public? Yes <input type="checkbox"/> No <input checked="" type="checkbox"/>	
		26 Local Contact Person or Organization Friends of Historic Boonville	
		27 Other Surveys in Which Included	
		28 No. of Stories 2	
		29 Basement? Partial Yes <input checked="" type="checkbox"/> No <input type="checkbox"/>	
		30 Foundation Material Brick	
		31 Wall Construction brick, frame	
		32 Roof Type & Material gable, asphalt sh.	
		33 No. of Bays Front 4 Side 1	
		34 Wall Treatment Flemish bond	
		35 Plan Shape rec.	
		36 Changes (Explain in #42) Addition <input checked="" type="checkbox"/> Altered <input type="checkbox"/> Moved <input type="checkbox"/>	
		37 Condition Interior <input type="checkbox"/> Exterior <input checked="" type="checkbox"/> good	
		38 Preservation Underway? Yes <input checked="" type="checkbox"/> No <input type="checkbox"/>	
		39 Endangered? By What? Yes <input checked="" type="checkbox"/> No <input type="checkbox"/>	
		40 Visible from Public Road? Yes <input checked="" type="checkbox"/> No <input type="checkbox"/>	
		41 Distance from and Frontage on Road	
42 Further Description of Important Features The structure is of Flemish bond construction with large end chimneys, and corbelled caps. On the second story the 6-over-6 windows remain, however the first story windows have been altered to 2-over-2. The porch runs the width of the front facade, and the once open outside staircase has been enclosed with clapboarding. It is supported by battered columns, balustrade and lattice work. A low pent dormer extends from the front facade of the roof. A later poured concrete garage projects from the basement level to the east. The rear (west) frame ell is of much later construction.			
43 History and Significance This two story brick (Flemish bond) house was built by slave labor in 1855 with brick fired on the place for Albert Selman (b. d. 1892) who married Mariah Chilton in 1853. They had one son, Stephen (b. 1856-d. 1903). Albert Selman lived here at least until 1883, at which time the house and property entered a confused period of ownership until 1903 when it was purchased at a Sheriff's Sale by James C. Evans. The 1897 Atlas shows (see rev.)			
44 Description of Environment and Outbuildings The house sits back from the county graveled road facing E. The Moniteau Creek Valley is to the South. To the Northwest is a large cut stone cellar. A small gable roofed frame outbuilding sits to the Southwest. Other outbuildings are insignificant and are to the North and Northeast.			
45 Sources of Information Atlas Map of Cooper County 1877 Illustrated Historical Atlas of Cooper County, 1897 (see reverse)			
46 Prepared by J. Shields/R.L. Dyer			
47 Organization Friends of Historic Boonville			
48 Date 6/81			
49 Revision Date(s)			

the land as owned by S. Selman

43. (cont.) (probably Stephen Selman, Albert's only son who died in 1903). Evans sold the property to Lucy Schmidt in 1910. She sold it in 1914 to Rudolph Salzman, who passed it on to his son Fred Salzman in 1922. The present owners obtained it from Fred Salzman in 1946 and have modernized, retored and slightly altered the house. The old Selman family cemetery is just West of the house. It contains Albert Selmam, his wife, Miranda, and their infant daughter.

CP-AS-002-429

45. (cont.) Standard Atlas of Cooper County, 1915
1874, 1925, Maps of Cooper County,
Property Abstract
Interviews with Earl H. & Della D. Huecker, 4/2/81



CLARKSBURG QUAD 7.5 USGS





WILLIAM W. WALKER
Born In Fanning Co.

Virginia.

Oct 2, 1805,

DIED

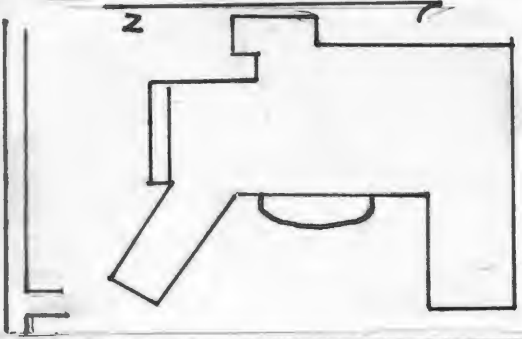
Oct. 18, 1892.

AGED

87 Y's. 16 D

Office of Historic Preservation, P.O. Box 176, Jefferson City, Missouri 65101

HISTORIC INVENTORY

1 No. K-31		4 Present Name(s) "LU Ranch" Wilkes Property		8/CP0036	
2 County Cooper		5 Other Name(s) "Eastwood"			
3 Location of Negatives Friends of Historic Boonville					
6 Specific Location SW 1/4 of SE 1/4 of Section 14, T46N, R18W.		16 Thematic Category		28 No. of Stories 3	
7 City or Town If Rural, Township & Vicinity Kelly		17 Date(s) or Period c 1850's, c 1900, 1913		29 Basement? Yes <input checked="" type="checkbox"/> No	
8 Site Plan with North Arrow		18 Style or Design Georgian, Classical Affinities		30 Foundation Material Quarried stone, pd. con	
		19 Architect or Engineer		31 Wall Construction frame	
		20 Contractor or Builder Martin Varner, Arthur Nelson		32 Roof Type & Material hip gable, asphalt sh.	
		21 Original Use, if apparent residence		33 No. of Bays Front 5 Side 2	
		22 Present Use residence		34 Wall Treatment stucco	
9 Coordinates UTM Lat Long 15/511841/428809		23 Ownership Public <input type="checkbox"/> Private <input checked="" type="checkbox"/>		35 Plan Shape U	
10 Site Building <input checked="" type="checkbox"/> Structure <input type="checkbox"/> Object <input type="checkbox"/>		24 Owner's Name & Address, if known Mr. & Mrs. L.B. Wilkes Route 2 Box 14, Bunceton, Mo. 65274		36 Changes (Explain in #42) Addition <input checked="" type="checkbox"/> Altered <input checked="" type="checkbox"/> Moved <input type="checkbox"/>	
11 On National Register? Yes <input type="checkbox"/> No <input checked="" type="checkbox"/>		25 Open to Public? Yes <input type="checkbox"/> No <input checked="" type="checkbox"/>		37 Condition Interior good Exterior good	
12 Is It Eligible? Yes <input checked="" type="checkbox"/> No <input type="checkbox"/>		26 Local Contact Person or Organization Friends of Historic Boonville		38 Preservation Underway? Yes <input checked="" type="checkbox"/> No	
13 Part of Estab. Hist. Dist.? Yes <input type="checkbox"/> No <input checked="" type="checkbox"/>		27 Other Surveys in Which Included		39 Endangered? By What? Yes <input type="checkbox"/> No <input checked="" type="checkbox"/>	
14 District Potenti'l? Yes <input type="checkbox"/> No <input checked="" type="checkbox"/>				40 Visible from Public Road? Yes <input type="checkbox"/> No <input checked="" type="checkbox"/>	
15 Name of Established District				41 Distance from and Frontage on Road	

42 Further Description of Important Features The original section of the structure is the projecting ell to the South. It retains it's stone foundation and log sills, and floor joists. It is two stories in this ell, with Greek Revival Affinities. The entrance is protected by a porch with ionic columns, it has a transom and sidelights. The 2nd story of the porch has been enclosed to form a sleeping porch. Windows have been altered in this area to 1-over-1 and are trabeated. The primary entrance is now located on the East facade. There are 5 double leaf french doors across the facade of which the 2nd on the South is flanked by side (see reverse)

43 History and Significance The land on which this Georgian Classical mansion stands was entered from the U.S. Government on Jan. 7, 1831, by Gideon Thompson (one of the founders of Otterville, Mo.) Between 1837 and 1870 the land was owned by first, Martin Varner, and then his brother, William H. Varner. The original house (a 2 story frame Vernacular structure facing S) was probably built by Martin Varner in the late 1850's or early 1860's. The property abstract (see rev)

44 Description of Environment and Outbuildings The structure sits off State Highway 5 facing East at the end of a long private drive. The yard is enclosed by a stone wall with iron fence on top. In the yard is a large approximately 3 story cut stone water tower which sits to the South-east of the dwelling. To the SW are two small frame outbuildings. On the (see reverse)

45 Sources of Information Interviews with Mrs. L. B. Wilkes, 3/27/81, Charles W. Leonard, 5/18/81

46 Prepared by
J. Shields/R.L. Dyer
47 Organization Friends of Historic Boonville

48 Date 6/81 49 Revision Date(s)

42. (cont.) lights and used as the primary entrance. Each of these doors have multi light panes and arched windows above with surrounds. The area is protected by a tracheleum potico with large Tuscan columns which is balustrade at the 3rd story. The entire area is fronted by an balustrade court yard. The gable projecting to the South is square in shape and contains sun rooms at both levels. The North gable projecting due East is only 1 story and contains a sun room, it is balustrade at the 2nd story level. Windows in the gables are 6-over-1 with smaller multi-light above, while in the North gable they 9 light with the smaller multi-light above. The 2nd story windows are 6-over-1 and trabeated. The 3rd story has 3 gable dormers jecting to the East and West with returns. The middle one on the (E) front facade opens unto the balustrade porch. The gables, on the North and South have small arched windows. The large chimney's project from the North end of the hip roof and South end, both have extremely corbelled caps.

On the interior the older section retains its bullseye millwork. The primary (E) entrance opens into a wide hall containing a circular stair case descending from the 2nd story. The 3rd story is reached by a boxed stair in the Northwest rear section of the sturcture. The central hall giving access into the study to the South, the parlor on the North and into a wide hall (running North and South) across the rear(West) section of the structure all exits from the hall are by double leaf, multi-light french doors. The study is of panneled walnut. A large cut stone fireplace is at the East end of the room. The entire room has bookcases with leaded glass panes. The parlor is of the same walnut millwork and ceiling beams, the fireplace has a victorian motiff. French doors on the North end of the room lead to a large formal dinning room. The second story is bedrooms and dressing rooms. The 3rd story is composred of a large ballroom with 3 small ante-rooms. The structure contains 26 regular rooms with approximatley 12 small ante-rooms.

43. (cont.) reveals that on 2/7/1861 Martin Varner entered into a Deed of TRust for \$4040 with Isaac Lionberger. By 1865, there is a judgement against Martin Varner to settle a \$924 debt to one John D. Becker, and the house and land are sold at a Sheriff's sale to William H. Varner. In 1870 when the house and lands are sold to James M. Nelson, Nelson pays an additional \$3000 above the sale price of \$7000 to John Roatcap, trustee for Isaac Lionberger, to settle the original deed of trust executed by Martin Varner in 1861.

James M. Nelson farmed this land but did not live here (his residence, no longer in existence, was about 2 miles West of Boonville). When he died in 1902 the house and land passed to his grandson, Arthur W. Nelson, Jr. (whose father, Arthur W. Nelson, Sr. had died in a runaway accident on the farm in the University of the South in 1900 and served his internship, but never practiced medicine. He returned to "Eastwood", married Rilye Stephens (daughter of W. Speed Stephens) in 1903 and set about renovating and expanding the old Varner house on the farm. It is said that he spent some \$40,000 on this renovation which changed the orientation of the house from south to east and expanded the structure to three stories and some 26 rooms. Dr. Nelson graced the Front (east) facade with 4 Tuscan style columns and a balustraded courtyard. The NE and SE corners of the front facade were given projecting bays containing sun rooms and the open porch over the original southern entrance to the house was enclosed. Three gable dormers were extended from the roof over the columned portico and the two large brick chimneys were capped with decorative corbelling.

On the interior of the house at present, the wide central hall is dominated by a sweeping curved staircase. An English Tudor style parlor with a Victorian mantle and exposed ceiling beams opens off the north side of this hallway, and off the south side of the hallway is a library with leaded glass bookcases. The west end of the hallway opens into a formal dining room. French doors are used for entrances into the various rooms on the 1st floor. A 2nd floor hall spans the length of the house from south to north; off of it are entrances into the bedrooms. The entire 3rd story is occupied by a ballroom area.

Beneath the house is a large cellar, which in Dr. Nelson's time contained a central heating system, an innovative central auto-vacuuming system, and a wine room. The basement was also the entrance point for the water piping from the stone water tower that was erected in the SE corner of the front lawn.

43. (cont.) Dr. Nelson and his family lived in this house until 1932 when he lost his life in a boating accident at the Lake of the Ozarks. By 1942 "Eastwood" had passed out of the hands of the Nelson family, and in 1969 it was sold to the present owners, the L.B. Wilkes family, who renamed it "LuRanch" and sympathetically restored the house though they did not significantly alter either the interior or exterior.

The Nelson family, with which "Eastwood" is historically identified, was a prominent family in Cooper County from an early time. James M. Nelson came to Missouri from Virginia in the late 1830's with his father, George W. Nelson, and George's uncles, Thomas W. Nelson and James O. Nelson. Thomas W. Nelson became a wealthy early merchant in Boonville. He married Jacob Wyan's daughter, Mary Gay Wyan, in 1837, and in 1842 purchased (or perhaps built) the imposing mansion known as "Forest Hill", which still stands at the top of Locust Street hill in Boonville. James O. Nelson became a well-to-do farmer and extensive landholder in Cooper County. One of his sons, Thomas A. Nelson, established "Eminence", a country estate two miles east of Bunceton, Mo.

James M. Nelson also became an extensive landholder and wealthy banker (he was President of the old Central National Bank in Boonville). When he died in 1902 at the age of 86 he left an estate valued at some \$2,000,000 (which included the "Eastwood" lands). His daughter, Nadine, married Charles E. Leonard whose 2,000 acre estate "Ravenswood" lies about 6 miles north of "Eastwood" on Highway 5. Another daughter Margaret (Maggie) Nelson, married Lon V. Stephens (of the pioneering Cooper County Stephens family). He served as Governor of Missouri from 1892 to 1896.

James M. Nelson's son, Arthur Wesley Nelson, married Lolla Marmaduke (daughter of another prominent Central Missouri family) and moved into the old Martin Varner house at "Eastwood". Following his death in a runaway accident on the farm in 1880, the estate was placed in trust for his son, Arthur Wesley Nelson, Jr., who became a medical doctor but returned to "Eastwood" in 1903 to manage the estate, and never practiced medicine.

Dr. Nelson became President of the Bank of Bunceton, chairman of the Board of Directors of the Boonville National Bank and a member of the Board of Managers of the Missouri State Hospital at St. Joseph, Mo. He was also a prominent cattle breeder and in 1924, was nominated as the Democratic candidate for Governor of Missouri. He held a memorable political rally and bar-b-cue at "Eastwood" on September 15, 1924, to kick off the Missouri Democratic party's campaign for that year. The featured speakers for the occasion were Dr. Nelson and John W. Davis, Democratic presidential nominee. Some 50,000 to 100,000 people attended this rally, and some 19,000 pounds of beef and mutton were bar-b-cued. A late afternoon rainstorm resulted in many people being stranded on the muddy (unpaved) roads of Cooper County for days afterward, and the event came to be known in the area as "The Battle of Bunceton". Both Dr. Nelson and Presidential nominee, Davis, lost in the subsequent election. Perhaps contributing to Dr. Nelson's loss were the unsubstantiated allegations during the campaign that he was a member of the Ku Klux Klan.. Dr. Nelson's financial condition was threatened during the Great Depression when banks he was associated with failed and he died in a boating accident at the Lake of the Ozarks in 1932.

45. (cont.) Property Abstract

History of Cooper County, Mo., 1919, Johnson, pp. 920-922

History of Howard & Cooper County, 1883, pp. 904-905 and 1010 ^{Item (p.12)} ^{Item (p.17)}

Descendants of Kentucky, Virginia, Missouri Pioneers, Cordry, ^{Item #82} and ^{Item #187}, ~~1883~~

Descendants of John Nelson, Sr./Mary, Toby, Stafford County Va. 1740-1959

with Related Families compiled by Olive Nelson Gibson 1961

History of Cooper County, Melton, 1940, p.97 and 311-315

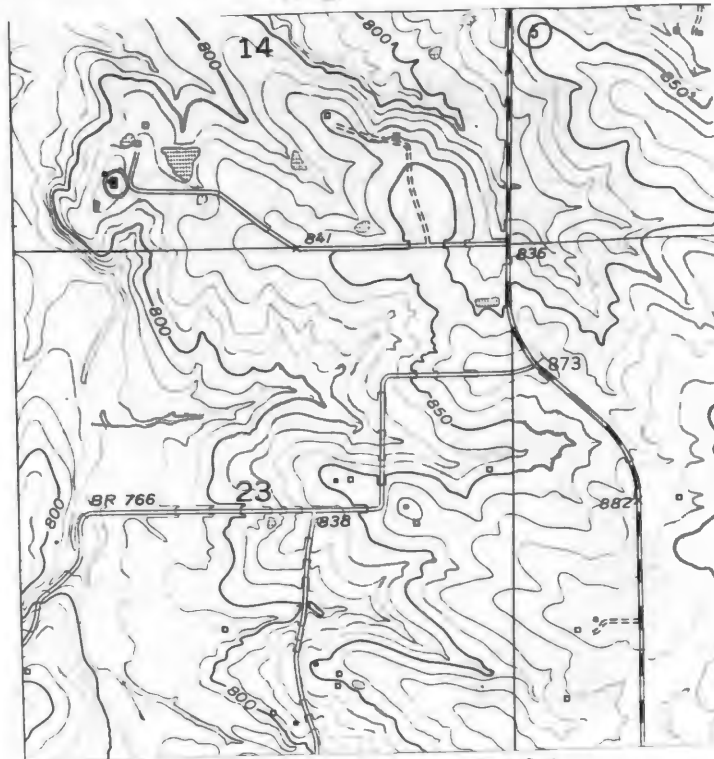
Bunceton Centennial History, 1868-1968 p.49

Boonville Advertiser, "Battle of Bunceton", 1924

Personal Research Material in files of Robert L. Dyer

Historic photographs in private collections of Charles W. Leonard, the L.B. Wilkes family and the Archives of the Friends of Historic Boonville.

CP-AS 002-430



Tipton Quad 7.5 USGS



K-31



















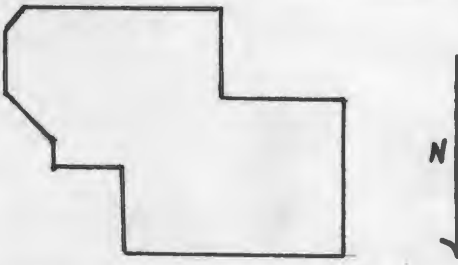








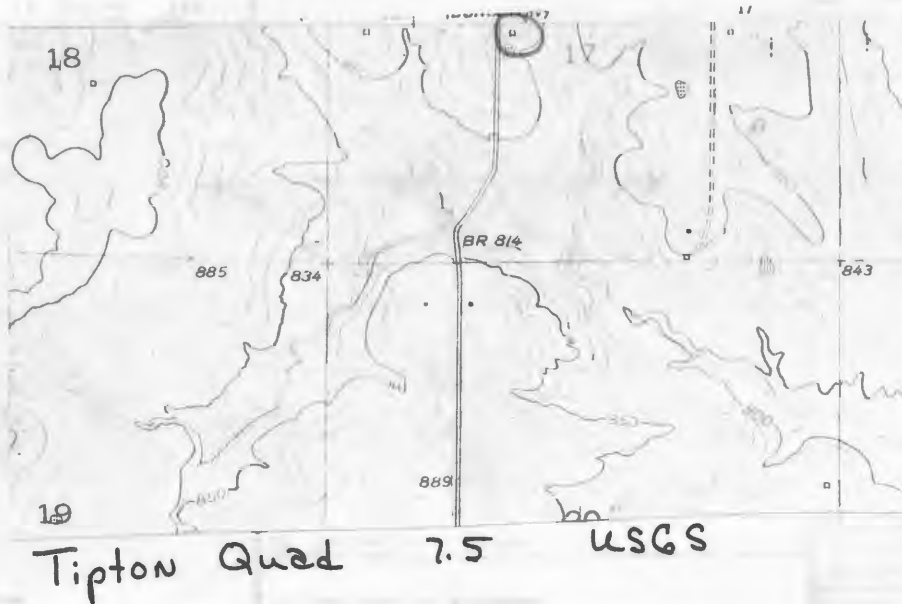
HISTORIC INVENTORY

1. My k-39		4. Present Name(s) Putnam Property		8/CP 0044	
2. County Cooper		5. Other Name(s):			
3. Location of Negatives Friends of Historic Boonville		Ed P. Harned, W.R. Waller, J. Putnam Residence			
6. Specific Location SW $\frac{1}{4}$ of SE $\frac{1}{4}$ of Section 17 T46N, R17W		16. Thematic Category		28. No. of Stories 2	
7. City or Town Kelly		17. Date(s) or Period c 1900-1940's		29. Basement? Yes No X	
8. Site Plan with North Arrow		18. Style or Design Vernacular		30. Foundation Material stone piers, con. Block	
		19. Architect or Engineer		31. Wall Construction frame	
		20. Contractor or Builder		32. Roof Type & Material gable, asp. sh. & rib t.	
9. Coordinates UTM Lat Long 15/516730/428845		21. Original Use, if apparent residence		33. No. of Bays Front 3 Side 2	
10. Site: Building X		22. Present Use abandoned		34. Wall Treatment clapboard	
11. On National Register? Yes No X		23. Ownership Public Private X		35. Plan Shape irreg.	
12. Is It Eligible? Yes No X		24. Owner's Name & Address, if known Thomas Putnam RR Bunceton, Mo.		36. Changes (Explain in #42) Addition X Altered Moved	
13. Part of Estab. Hist. Dist.? Yes No X		25. Open to Public? Yes No X		37. Condition Interior deteriorated Exterior deteriorated	
14. District Potent.? Yes No X		26. Local Contact Person or Organization Friends of Historic Boonville		38. Preservation Underway? Yes No X	
15. Name of Established District		27. Other Surveys in Which Included		39. Endangered? By What? Yes No X	
42. Further Description of Important Features		Originally a rectangular shaped structure on stone piers, an apical shaped room has been added on the east. It sits on a concrete block foundation. To the South of this is a pent enclosed porch, which has an entrance with concrete stoop and gable cap. The roof is gable with a boxed eaved covered with asphalt shingle. Windows are generally 2-over-2 with 1-over-1 in the later addition. The chimney (now missing) was straddle the gable on the right. The entrance with eastlake door is protected by a gable cap and has a concrete stoop.			
43. History and Significance The structure was probably built c 1900 by Edwin P. Harned. Harned was the son of George Harned a well-to-do area farmer and early breeder of shorthorn cattle. George had given Edwin the Farm. Edwin farmed the ground for 19 years, spent his summers here, but in the winter he resides in Bunceton. In 1913, he became one of the leading stockholders in the Bunceton Telephone Company and its manager. He sold the property c 1914 to W.R. Waller, who remained in residence until c 1924. It was then purchased (see reverse)					
44. Description of Environment and Outbuildings The dwelling sits close to a county graded road facing North. A small board and batten outbuilding is to the Southeast. Other outbuildings are later and are to the Southeast. A well is to the South.					

45. Sources of Information
- Illustrated Historical Atlas of Cooper County, 1897
 - Soil Survey Map of Cooper County, 1909
 - History of Cooper County, Johnson, 1919 p. 901-901, 883-884
 - Standard Atlas of Cooper County, 1915
 - Plat maps of Cooper County, 1924, 1954, 1975

46. Prepared by
J. Shields/R. Dyer
47. Organization Friends of Historic Boonville
48. Date 4/81
49. Revision Date(s)


43. (cont.) by John M. Putnam, who was the manager of the Dr. Arthur W. Nelson "Eastwood" farms. His son, Tom is the present owner.



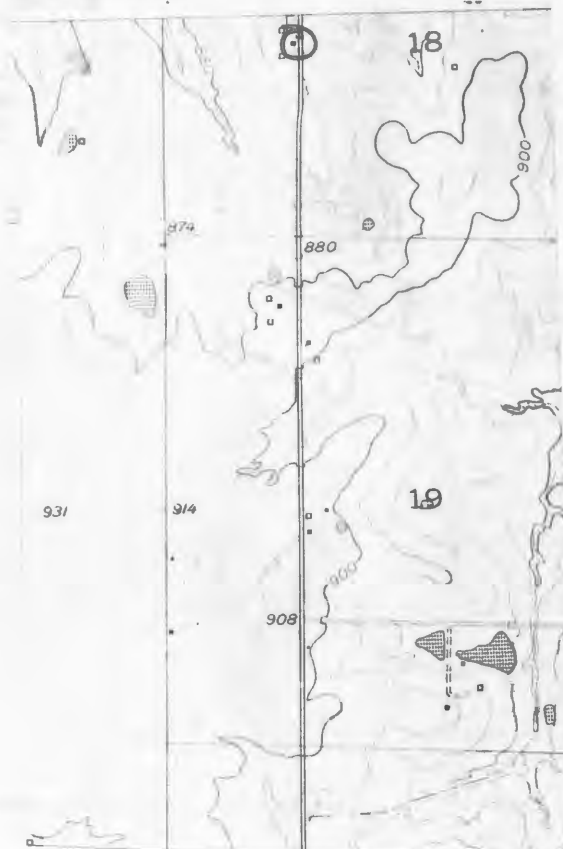


Office of Historic Preservation, P.O. Box 176, Jefferson City, Missouri 65101

HISTORIC INVENTORY

1 No K-35		4 Present Name(s) Delcute Residence		87CPD040	
2 County Cooper		5 Other Name(s)			
3 Location of Negatives Friends of Historic Boonville		Rowles, Brubaker Residence			
6 Specific Location SW 1/4 of SW 1/4 of Section 18 T46N, R17W.		16 Thematic Category		28 No. of Stories 2	
		17 Date(s) or Period c 1890's		29 Basement? Yes No <input checked="" type="checkbox"/>	
7 City or Town If Rural, Township & Vicinity Kelly		18 Style or Design Vernacular-I-house		30 Foundation Material stone piers & pd. con.	
8 Site Plan with North Arrow		19 Architect or Engineer		31 Wall Construction frame	
		20 Contractor or Builder		32 Roof Type & Material gable, asphalt sh.	
		21 Original Use, if apparent residence		33 No. of Bays Front 3 Side 1	
		22 Present Use residence		34 Wall Treatment asbestos siding & clapboard	
		23 Ownership Public <input type="checkbox"/> Private <input checked="" type="checkbox"/>		35 Plan Shape T	
9 Coordinates UTM Lat Long 15/514050/428009		24 Owner's Name & Address, if known Ronald Delcute Route 2 Bunceton, Mo.		36 Changes (Explain in #42) Addition <input checked="" type="checkbox"/> Altered Moved	
10 Site Structure Building <input checked="" type="checkbox"/> Object <input type="checkbox"/>		25 Open to Public? Yes <input type="checkbox"/> No <input checked="" type="checkbox"/>		37 Condition Interior Exterior good	
11 On National Register? Yes <input type="checkbox"/> No <input checked="" type="checkbox"/>		26 Local Contact Person or Organization Friends of Historic Boonville		38 Preservation Underway? Yes No <input checked="" type="checkbox"/>	
12 Is it Eligible? Yes <input checked="" type="checkbox"/> No <input type="checkbox"/>		27 Other Surveys in Which Included		39 Endangered? By What? Yes No <input checked="" type="checkbox"/>	
13 Part of Estab. Hist. Dist.? Yes <input type="checkbox"/> No <input checked="" type="checkbox"/>				40 Visible from Public Road? Yes <input checked="" type="checkbox"/> No	
14 District Potentially? Yes <input type="checkbox"/> No <input checked="" type="checkbox"/>				41 Distance from and Frontage on Road	
15 Name of Established District					
42 Further Description of Important Features The large I-house is built on the central hall plan with flanking chimneys. The windows are 1-over-1 and trabeated. The entrance with eastlake door is not protected by a small gable peak supported by brackets. The corner form pilasters. The gable ends are boxed and have a raking cornice. The entablature is extremely wide. The clapboarding is now covered on the South facade with asbestos siding. A pent addition was added when an original log cabin section was removed. A small pent enclosed porch has been added to the West of this section.					
43 History and Significance The structure once had an one room log cabin on the rear (it was torn down in c 1950, for the addition of the present kitchen). The log section was built by David Rowles who had the original land patent in c 1840. His son, Ruben was born in the log section and it was he who erected the large I-house section in about 1895. Ruben Married Fannie Wooley, daughter of early Cooper County settlers. In 1929, it (see reverse)					
44 Description of Environment and Outbuildings Facing East the dwelling sits off the county gravelled road. A small gable roofed frame outbuilding sits directly South west. Other outbuildings are to the Northwest and Southwest.					
45 Sources of Information					
Altas Map of Cooper County, 1877 Illustrated Historical Atlas of Cooper County, 1897 Oral History, Carol Sue Delcute, 4/81				46 Prepared by J. Shields/R. Dyer 47 Organization Friends of Historic Boonville	
				48 Date 4/81	
				49 Revision Date(s)	

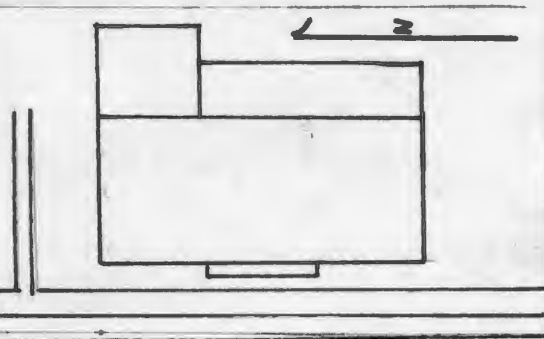
43. (cont.) it became the property of Joseph and Edna Me Brubaker, who sold it to the present owner in the fall of 1976.



Tipton Quad 7.5 USGS

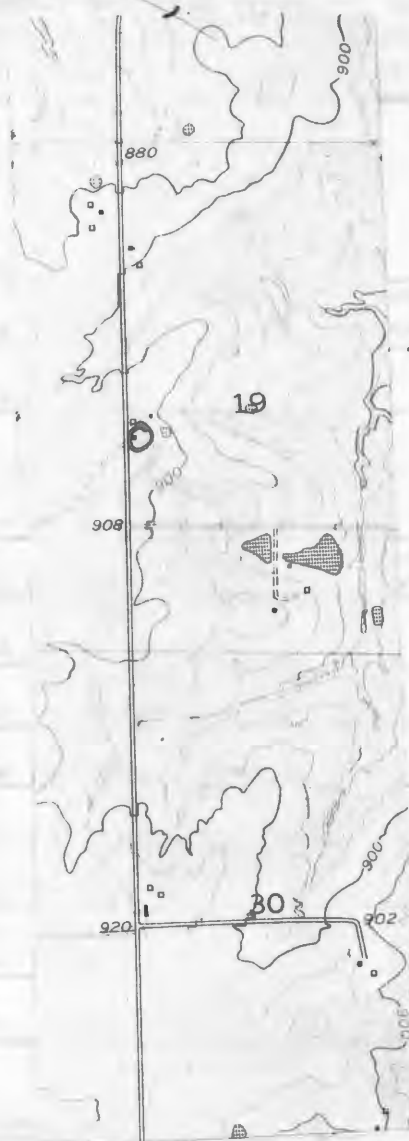


HISTORIC INVENTORY

1 No. K-36		4 Present Name(s) Felgar Residence 8/CP 0041	
2 County Cooper		5 Other Name(s)	
3 Location of Negatives Friends of Historic Boonville		Lindsey, Hagemier, Neimyer, Gerhardt, Residence	
6 Specific Location NW 1/4 of SW 1/4 of Section 19 T46N, R17W.		16 Thematic Category	28 No. of Stories 2
7 City or Town if Rural, Township & Vicinity Kelly		17 Date(s) or Period c 1890	29 Basement? Yes No X
8 Site Plan with North Arrow		18 Style or Design Vernacular-I-house	30 Foundation Material stone & poured con.
		19 Architect or Engineer	31 Wall Construction frame
		20 Contractor or Builder	32 Roof Type & Material hip-rib tin, asp. sh.
9 Coordinates UTM Lat Long 15/514050/428785		21 Original Use, if apparent residence	33 No. of Bays Front 4 Side 1
10 Site Structure Building X Object		22 Present Use residence	34 Wall Treatment asbestos siding
11 On National Register? Yes No X		23 Ownership Public Private X	35 Plan Shape T
12 Is it Eligible? Yes No X		24 Owner's Name & Address, if known James Fegar Route 2 Bunceton, Mo.	36 Changes (Explain in #42) Addition X Altered Moved
13 Part of Estab. Hist. Dist? Yes No X		25 Open to Public? Yes No X	37 Condition Interior Exterior good
14 District Potent? Yes No X		26 Local Contact Person or Organization Friends of Historic Boonville	38 Preservation Underway? Yes No X
15 Name of Established District		27 Other Surveys in Which Included	39 Endangered? By What? Yes No X
42 Further Description of Important Features		40 Visible from Public Road? Yes X No	
<p>The large two story I-house has a hip roof with a boxed eave and wide entablature. It is covered with asphalt shingles, and rib tin on the rear ell. Windows are 2-over-2 and 1-over-1 and have lintels. Only one chimney remains straddle the roof. The corners form pilasters. On the E is a gabled roof addition and a pent enclosed porch. The entrance with Eastlake door is protected by an Eastlake style porch with turned posts.</p>		41 Distance from and Frontage on Road	
43 History and Significance		46 Prepared by J. Shields/R. Dyer	
<p>The 1897 Atlas show structure and owner as M.H. Lindey. Emil Hagemier purchased 60 acres and the dwelling in 1912. From c 1924 to the early 1940's it was owned first by his son, Harry and then his son-in-law, Arthur Neimyer. Between 1948-1981, Walter Gerhardt was the owner. It was purchased in April of 1981 by the present owner.</p>		47 Organization Friends of Historic Boonville	
44 Description of Environment and Outbuildings		48 Date 4/81	
<p>The dwelling sits in a large yard off a county gravled road facing West. A gable roof frame outbuilding provides entrance to an earthen cellar on the East. Metal Grain bins are to the North. A frame garage with rib tin roof is to the N.</p>		49 Revision Date(s)	
45 Sources of Information		4/81	
<p>Illustrated Historical Atlas of Cooper County, 1897 Standard Atlas of Cooper County, 1915 History of Cooper County, Johnson, 1919, p. 1111-1112 Interview with Walter Gerhardt, 4/81</p>			




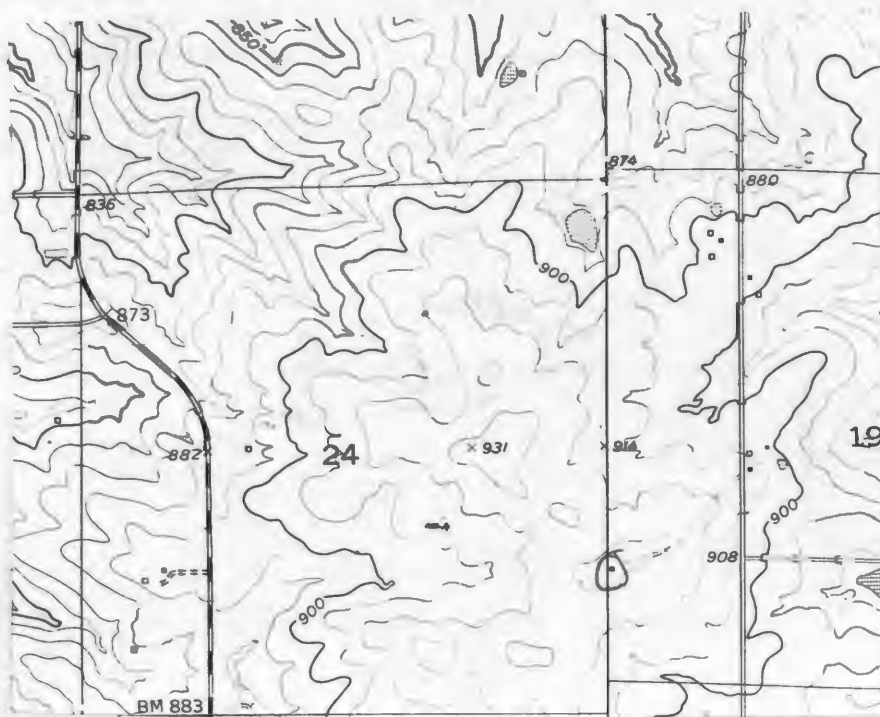
Tipton Quad
7.5
USGS





HISTORIC INVENTORY

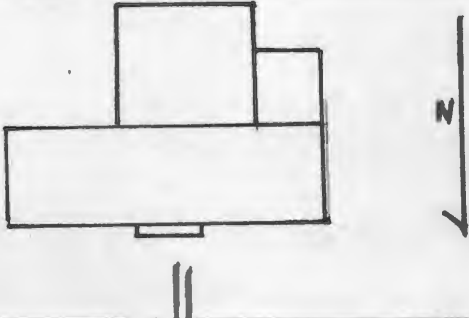
1 Map K-37		4 Present Name(s) Warmbrodt Property CP81 0042	
2 County Cooper		5 Other Name(s)	
3 Location of Negatives Friends of Historic Boonville		Nelson, Neimeyer Property	
6 Specific Location SW 1/4 of SW 1/4 of Section 19 T46N, R17W.		16 Thematic Category	28 No. of Stories 2
7 City or Town Kelly		17 Date(s) or Period c 1890's	29 Basement? Yes No X
8 Site Plan with North Arrow 		18 Style or Design Vernacular	30 Foundation Material cut stone
9 Coordinates UTM Lat Long 15/514914/428608		19 Architect or Engineer	31 Wall Construction frame
10 Site: Building X Structure: Object: I		20 Contractor or Builder	32 Roof Type & Material hip, rib tin
11 On National Register? Yes: No X		21 Original Use, if apparent residence	33 No. of Bays Front 4 Side 1
12 Is It Eligible? Yes: No X		22 Present Use abandoned	34 Wall Treatment clapboard
13 Part of Estab. Hist. Dist.? Yes: No X		23 Ownership Public: Private X	35 Plan Shape L
14 District Potential? Yes: No X		24 Owner's Name & Address, if known Herbert Warmbrodt Route 2 Bunceton, Mo.	36 Changes (Explain in #42) Addition Altered Moved
15 Name of Established District		25 Open to Public? Yes: No X	37 Condition Interior deteriorated Exterior deteriorated
42 Further Description of Important Features The two story structure is badly deteriorated. The two entrances are now unprotected as the porch has fallen off. Windows are tabeated, however no lights remain. The hip roof is covered with rib tin and the eave is boxed. Most of the clapboarding has fallen off, leaving the sawn lumber studding exposed. It sits on a cut stone foundation.		26 Local Contact Person or Organization Friends of Historic Boonville	38 Preservation Underway? Yes No X
43 History and Significance The structure sits on land owned by the Nelson Family since 1880-1930. Frank & Minnie Hagemier lived here from c 1890 to 1910, followed by N. Neimeyer from 1910 to 1924. It has been vacant since his death. The property has been owned by the present owner since c 1935.		27 Other Surveys in Which Included	39 Endangered? By What? Yes No X abandoned
44 Description of Environment and Outbuildings The dwelling now sits in the middle of an open field facing East. A new metal outbuilding sits to the South.		40 Visible from Public Road? Yes X No	41 Distance from and Frontage on Road
45 Sources of Information Illustrated Historical Atlas of Cooper County, 1897 Soil Survey Map of Cooper County, 1909 Standard Atlas of Cooper County, 1915 Plat map of Cooper County, 1925 Interview with Walter Gerhardt, 4/81		46 Prepared by J. Shields/ R. Dyer	47 Organization Friends of Historic Boonville
		48 Date 4/81	49 Revision Date(s)



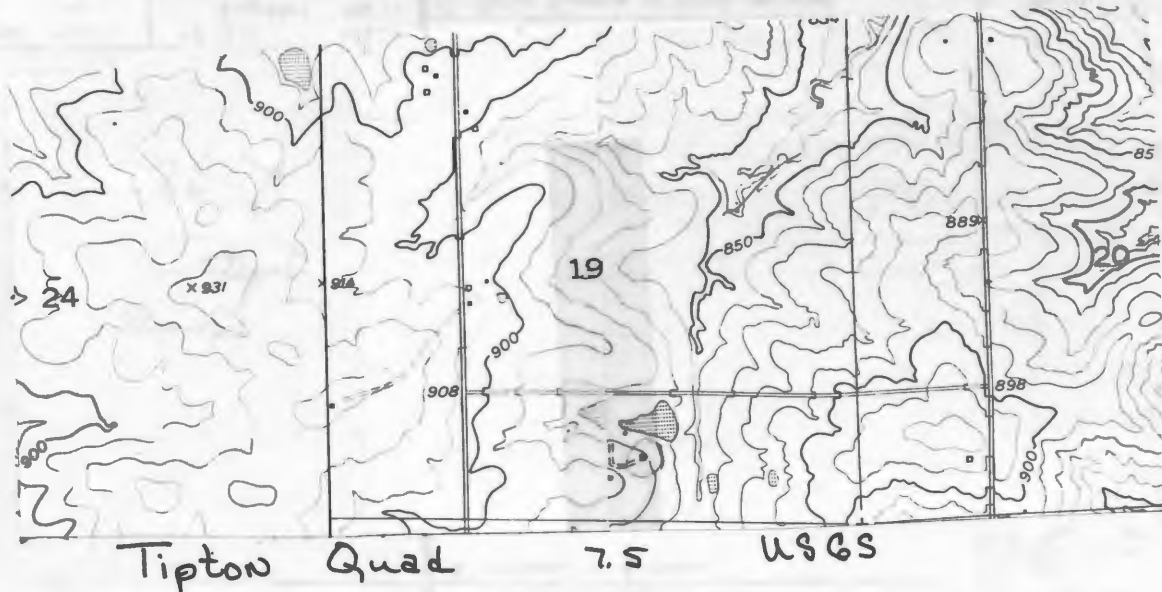
Tipton Quad 7.5 USGS



HISTORIC INVENTORY

1 No K-38		4 Present Name(s) Franken Property 81CP0043	
2 County Cooper		5 Other Name(s) (if)	
3 Location of Negatives Friends of Historic Boonville		Groves, Marcum, Neiderwinner Property	
6 Specific Location SW $\frac{1}{4}$ of SW $\frac{1}{4}$ of Section 19 T46N, R17W.		16 Thematic Category	28 No. of Stories 2
7 City or Town Kelly		17 Date(s) or Period 1890's-1910	29 Basement? Yes No X
8 Site Plan with North Arrow 		18 Style or Design Vernacular-I-house	30 Foundation Material stone, poured con.
9 Coordinates UTM Lat Long 15/514908/428669		19 Architect or Engineer	31 Wall Construction frame
10 Site: I Building X Structure: I Object: I		20 Contractor or Builder	32 Roof Type & Material hip, asphalt sh.
11 On National Register? Yes I No X		21 Original Use, if apparent residence	33 No. of Bays Front 3 Side 1
12 Is It Eligible? Yes I No I		22 Present Use abandoned	34 Wall Treatment clapboard
13 Part of Estab. Yes I Hist. Dist. No X		23 Ownership Public I Private X	35 Plan Shape T
14 District Potent'l? Yes I No X		24 Owner's Name & Address, if known Ray Franken Tipton, Mo.	36 Changes (Explain in #42) Addition Altered Moved
15 Name of Established District		25 Open to Public? Yes I No X	37 Condition Interior fair Exterior fair
42 Further Description of Important Features The two story I-house has a hip roof, covered with asphalt shingles, aboxed eave and a wide entablature. Windows are 1-over-1, trabeated and grouped in pairs. Dentinel are over the widdows. The corners form pilasters. The entrance is single leaf, with Eastlake dorr and transom, which has been enclosed. It is protected by an Eastlake style porch with turned posts. There is no entrance at the 2nd story level. The I-house section rests on a cut stone foundation. The rear ell is on poured concrete.		26 Local Contact Person or Organization Friends of Historic Boonville	
43 History and Significance The strucutre was probalby built by Sameil Holbert Groves. Shortly after his marriage to Anna Bear in 1887. He called the place "Locust Grove Fram", Home of the Cotswold. He was the first to import the Cotswold sheep breed to this area. Garnes # 37 his imported ram, was one of the most valuable sheep in the country. Groves served as supertendent of the Sheep department at the Missouri Stat Fair and was president (see rev.)		27 Other Surveys in Which Included	
44 Description of Environment and Outbuildings The house sits off the county graveld road at the end of a lane facing North. It is surround by a wheat field. To the West is a metal garage. On the Southeast is a gabled roofed, frame board & batten outbuilding over a stone cellar. Other outbuildings are to the Northeast.		38 Preservation Underway? Yes No X	
45 Sources of Information Illustrated Historical Altas of Cooper County, 1897 Soil Survey map of Cooper County, 1909 History of Cooper County, Johnson, 1919 Interview with Walter Gerhardt, 4/81		39 Endangered? By What? Yes X No abandoned	
		40 Visible from Public Road? Yes X No	
		41 Distance from and Frontage on Road	
		46 Prepared by J. Shields/ R. Dyer	
		47 Organization Friends of Historic Boonville	
		48 Date 4/81 49 Revision Date(s)	

43. (cont.) of the Missouri State Sheep Breeders Association. He was also one of the organizers of the Bunceton Fair. His mother, Margaret was a daughter of Samuel Cole and a granddaughter of Hannah Cole who were the first white people to settle in Cooper County at the site of Boonville. After Groves death in the late 1930's the farm was purchased by a Marcu, followed by Harold Neiderwinner in the early 1950's/ The present owner obtained the property in 1975.





HISTORIC INVENTORY

1. No. K-40		4. Present Name(s) Rowles Property 81CP 0045	
2. County Cooper		5. Other Name(s) (if)	
3. Location of Negatives Friends of Historic Boonville		Jas. Richey, Carpenter, E. Rowles Residence	
6. Specific Location NW 1/4 of NW 1/4 of Section 22 T46N, R17W.		16. Thematic Category	28. No. of Stories 1
7. City or Town II Rural, Township & Vicinity Kelly		17. Date(s) or Period c 1900	29. Basement? Yes No X
8. Site Plan with North Arrow		18. Style or Design Vernacular	30. Foundation Material stone piers
		19. Architect or Engineer	31. Wall Construction frame
		20. Contractor or Builder	32. Roof Type & Material gable, wood & asp. sh.
9. Coordinates UTM Lat Long 15/520000/428733		21. Original Use, if apparent residence	33. No. of Bays Front 3 Side 1
10. Site Building Structure Object X		22. Present Use abandoned	34. Wall Treatment clapboard
11. On National Register? Yes No X		23. Ownership Public Private X	35. Plan Shape T
12. Is It Eligible? Yes No X		24. Owner's Name & Address, if known Joe Rowles Route 2 Bunceton, Mo.	36. Changes (Explain in #42) Addition Altered Moved
13. Part of Estab. Hist. Dist.? Yes No X		25. Open to Public? Yes No X	37. Condition Interior deteriorated Exterior deteriorated
14. District Potent? Yes No X		26. Local Contact Person or Organization Friends of Historic Boonville	38. Preservation Underway? Yes No X
15. Name of Established District		27. Other Surveys in Which Included abandoned	39. Endangered? By What? Yes No X
42. Further Description of Important Features		40. Visible from Public Road? Yes No X	
<p>The structure originally was of the dog trot plan, however the connecting proch has fallen in. The main block is a L shape with gable roof, the ends are filled with decorative half burst. It has a boxed eave, the chimneys are straddle the roof line and it is covered with asphalt shingles. Most windows lights are gone but enough evidence can be found to indicate that they were 2-over-2 with lintels. Remaining door are 4 panel. On the North side the single leaf entrance is protected by a pent porch. It rest on stone pier. The small 1 room rear section, with pent addition (see reverse)</p>		41. Distance from and Frontage on Road	
43. History and Significance		46. Prepared by J. Shields/R. Dyer	
<p>The structure was probably built by James Richey, son of John R. and Margaret Richey. Margaret, brought her family to Cooper County in 1862 while her husband was serving in the Civil War on the Confederate side. By 1925, the land and strcutre was owned by M.L. Carpenter. Durning the 1940's and 1950's, the property was once again owned by a member of the Rowles Family, Emil, a grandson of James. In 1970 after (see rev)</p>		47. Organization Friends of Historic Boonville	
44. Description of Environment and Outbuildings		48. Date 49. Revision Date(s)	
<p>The dwelling sits in the middle of an open field about 1 mile off the county gravled road. It is now impossbile to reach by automobile as the lane is only 1/2 mile in length. It faces North. To the E is a 1 story frame summer kitchen. No other outbuildings remain. A row of cedar trees are to the West and South.</p>		4/81	
45. Sources of Information History of Cooper County, Johnson, 1919 Soil Survey Map of Cooper County, 1909 Plat maps of Cooper County, 1924, 1954, 1975			

42. (cont.) is on a poured concrete foundation and is typical of a summer kitchen desgin. It has a gable roof with raking cornice, and is covered with wood shingles. Windows are 1-over-1 and trabeated.

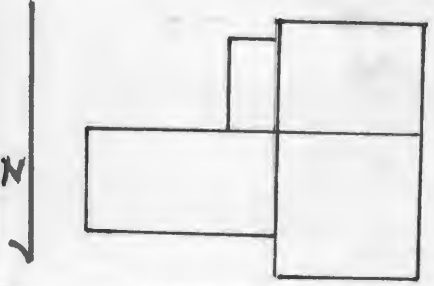
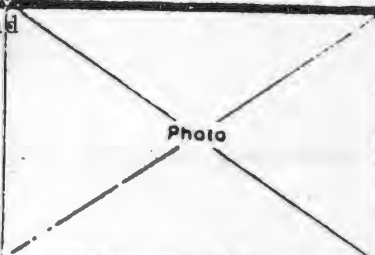
43. (cont.)death , the property was purchased by the present owner, his son, Joe. The dwelling has been since about 1965.



Tipton Quad 7.5 USGS



HISTORIC INVENTORY

1. No. K-41		4. Present Name(s) Ron Delaite		81CP 0046	
2. County Cooper		5. Other Name(s)			
3. Location of Negatives Friends of Historic Boonville		"Pearridge" "Old Parkhurst Place" "Fisher Farms"			
6. Specific Location NE 1/4 of NE 1/4 of Section 23, T46N, R17W.		16. Thematic Category		28. No. of Stories 1 1/2	
7. City or Town Kelly		17. Date(s) or Period c1850-70's		29. Basement? partial Yes <input checked="" type="checkbox"/> No	
8. Site Plan with North Arrow		18. Style or Design Vernacular		30. Foundation Material stone piers	
		19. Architect or Engineer		31. Wall Construction log, timber frame	
		20. Contractor or Builder		32. Roof Type & Material gable, rib tin, asp. sh.	
9. Coordinates Lat Long UTM 15/522721/428088		21. Original Use, if apparent Residence		33. No. of Bays Front 2 Side 1	
10. Site: Building <input checked="" type="checkbox"/> Structure <input type="checkbox"/> Object <input type="checkbox"/>		22. Present Use Abandoned		34. Wall Treatment clapboard	
11. On National Register? Yes <input type="checkbox"/> No <input checked="" type="checkbox"/>		23. Ownership Public <input type="checkbox"/> Private <input checked="" type="checkbox"/>		35. Plan Shape T	
12. Is it Eligible? Yes <input type="checkbox"/> No <input type="checkbox"/>		24. Owner's Name & Address, if known Ron Delaite Route 2 Bunceton, Mo. 65276		36. Changes (Explain in #42) Addition <input checked="" type="checkbox"/> Altered <input type="checkbox"/> Moved <input type="checkbox"/>	
13. Part of Estab. Hist. Dist.? Yes <input type="checkbox"/> No <input checked="" type="checkbox"/>		25. Open to Public? Yes <input type="checkbox"/> No <input checked="" type="checkbox"/>		37. Condition Interior <u>deteriorated</u> Exterior <u>deteriorated</u>	
14. District Potent.? Yes <input type="checkbox"/> No <input checked="" type="checkbox"/>		26. Local Contact Person or Organization Friends of Historic Boonville		38. Preservation Underway? Yes <input type="checkbox"/> No <input checked="" type="checkbox"/>	
15. Name of Established District		27. Other Surveys in Which Included		39. Endangered? By What? Yes <input checked="" type="checkbox"/> No <input type="checkbox"/> abandoned	
42. Further Description of Important Features The log cabin measures 16' X 14'6", and is made of 7" logs. One 6-over-6 window light remains. It is V-notched. On the W facade is and 5'6" X 5' opening which probably served as an opening for a fireplace. There is a boxed stair in the timber frame addition on the E. Both have cedar pole rafters. It sits over a field stone cellar. ON the North is an open porch. The sawn lumber room addition is of studding and horizontal board (see reverse)					
43. History and Significance This abandoned and deteriorating part log house (south half log, north half frame) is presently part of a large farm owned by Ron Delaite who purchased it in April of 1981 from Arnold and John T. Fischer who had owned it since the mid-1960's. From the late 1920's or early 1930's the farm was owned by George Harned. Prior to this the land on which this house stands was a separate 80 acre farm owned from about 1906 to 1925 (see rev.)					
44. Description of Environment and Outbuildings The dwelling is not accessible by road. It sits off the county graveled road 1 1/2 miles in a wheat field facing west. No outbuildings remain. A cistern is to the Northeast.					
45. Sources of Information Illustrated Historical Atlas of Cooper County, 1897 Atlas Map of Cooper County, 1877 (see reverse)		46. Prepared by J. Shields/R.L. Dyer			
		47. Organization Friends of Historic Boonville			
		48. Date 6/81			
		49. Revision Date(s)			

42. (cont.) construction. The entire structure sits on stone piers. The porch and front door no longer remain.

CP-AS-002-427

43. (cont.) by the Parkhurst Family, it was during this time that the farm was known a "Pearidge". They added the frame part of the house but did not build the log part. None of the sources contacted knew who built this log house or when it was built. The 1897 Atlas shows the land as owned by Bernly Harris, but no house is indicated on the map. The 1877 Atlas shows the land as owned by A. Selman, and a house is indicated in the approximate location. The 1874 plat map also shows the land as owned by A. Selman, but no house is indicated.

The land adjoining this 80 acres on the W was at one time the "Old John Richey Place", also known as "Willow Spring Stock Farm".

Owners previous to Ron Delaite are as follows:


Arnold B. & John T. Fischer (1975), George Harned (1959), C.H. Parkhurst (1915 & 1925), Bernly Harris (1897), A. Selman (1874, 1877).

45. (cont.)

Standard Atlas of Cooper County, 1915

1874, 1925, 1959, 1975 Maps of Cooper County, Mo.

Interviews with Ron Delaite, 4/2/81, Bob Brandes, 4/2/81, Clifford Parkhurst 5/22/81, Mrs. George Harned 6/18/81.

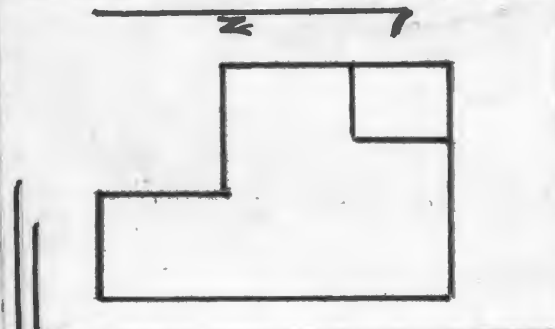


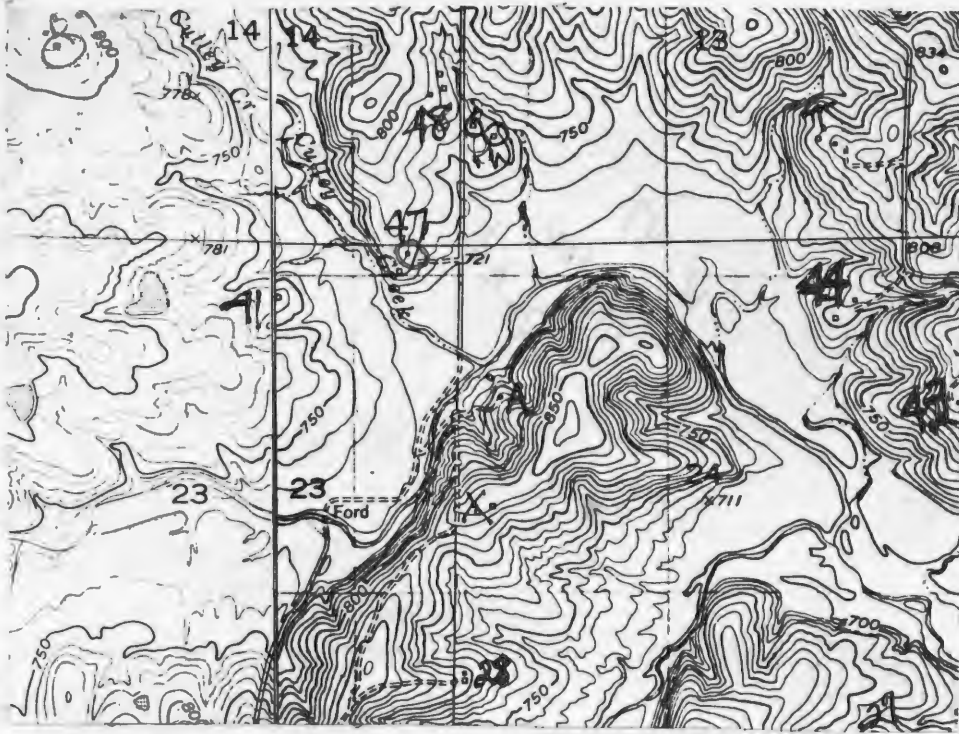
CLARKSBURG QUAD 7.5 USGS





HISTORIC INVENTORY

1. No. K-47		4. Present Name(s) Monsees Property		81CP0052	
2. County Cooper		5. Other Name(s) (if)			
3. Location of Negatives Friends of Historic Boonville		McCulloch, Salzman, Parkhurst Property			
6. Specific Location NE 1/4 of NE 1/4 of Section 23 T46N, R17W.		16. Thematic Category		28. No. of Stories 2	
		17. Date(s) or Period c 1875		29. Basement? Yes No X	
7. City or Town Kelly		18. Style or Design Vernacular-I-house		30. Foundation Material stone piers	
8. Site Plan with North Arrow		19. Architect or Engineer		31. Wall Construction frame	
		20. Contractor or Builder		32. Roof Type & Material gable/rib tin	
9. Coordinates UTM Lat Long 15/522021/428878		21. Original Use, if apparent residence		33. No. of Bays Front 4 Side 1	
10. Site: Building Structure: Object:		22. Present Use abandoned		34. Wall Treatment asbestos siding	
11. On National Register? Yes No X		23. Ownership Public Private X		35. Plan Shape T	
12. Is It Eligible? Yes No X		24. Owner's Name & Address, if known Dorothy P. Monsees New Franklin, Mo.		36. Changes (Explain in #42) Addition Altered Moved	
13. Part of Estab. Hist. Dist.? Yes No X		25. Open to Public? Yes No X		37. Condition Interior fair Exterior fair	
14. District Potentially? Yes No X		26. Local Contact Person or Organization Friends of Historic Boonville		38. Preservation Underway? Yes No X	
15. Name of Established District		27. Other Surveys in Which Included		39. Endangered? By What? Yes No X	
42. Further Description of Important Features		The large two story structure rests on stone piers. The real ell has a pent porch to the North. It has a central chimney, gable roof which is covered with rib tin and has a raking cornice. Windows at the 2nd story are 2-over-2 trabeated and smaller at this level than 1st story. The two front (east) entrances are unprotected. It is covered with asbestos siding.			
43. History and Significance		The structure was probably built in c 1875-76 by R. McCulloch, followed by Robert Davis from 1895 to 1920. In 1925, it was the property of Rudolph Salzman, until the late 1930's when it was purchased by Fred Parkhurst. The present owner, Dorothy Monsees inherited the property upon her father's (F. Parkhurst) death.			
44. Description of Environment and Outbuildings		The structure sits back from a county graveled road facing E, on a noll. The yard and area surrounding the structure has grown up in brush. Other outbuildings are insignificant and to the West and Southwest.			
45. Sources of Information		46. Prepared by J. Shields/R. Dyer			
Altas Map of Cooper County 1877 Soil Survey Map of Cooper County Map of Cooper County, 1925 Interview with Earl Huecker, 4/81		47. Organization Friends of Historic Boonville			
		48. Date 4/81 49. Revision Date(s)			



Clarksburg Quad 7.5 USGS



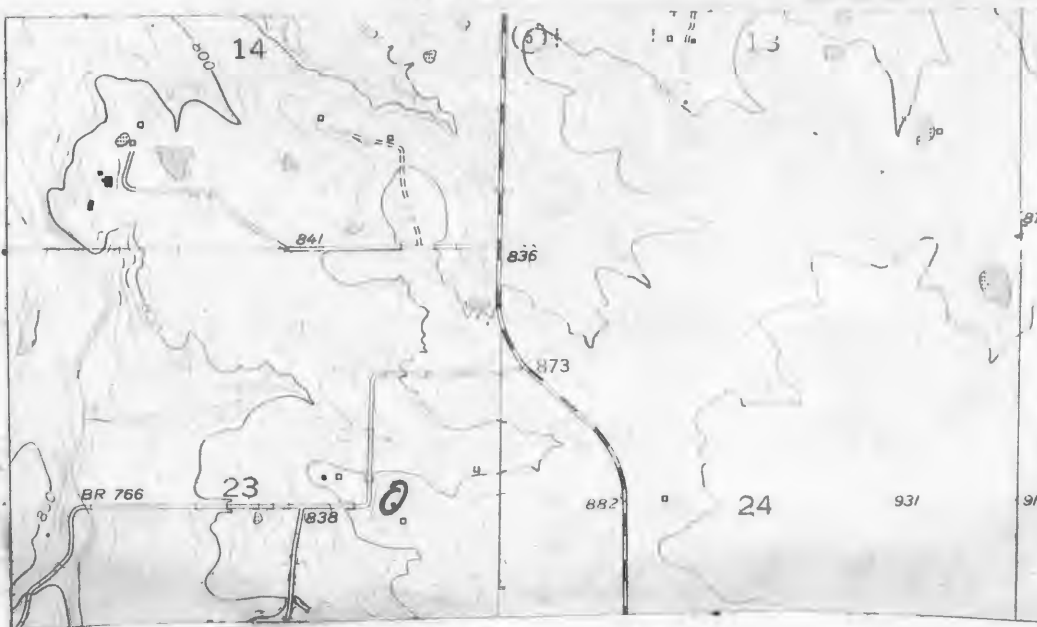


Office of Historic Preservation, P.O. Box 176, Jefferson City, Missouri 65101

HISTORIC INVENTORY

1. No. K-32		4. Present Name(s) Lowe Property		8/CP 0037	
2. County Cooper		5. Other Name(s) Marye, Lowe Residence			
3. Location of Negatives Friends of Historic Boonville		6. Specific Location NE 1/4 of SE 1/4 of Section 23 T46N, R18W			
7. City or Town 11 Rural, Township & Vicinity Kelly		16. Thematic Category		28. No. of Stories 1	
8. Site Plan with North Arrow		17. Date(s) or Period c 1900		29. Basement? Yes No <input checked="" type="checkbox"/>	
		18. Style or Design Queen Anne Cottage		30. Foundation Material cut stone	
		19. Architect or Engineer		31. Wall Construction frame	
		20. Contractor or Builder		32. Roof Type & Material crossed gable, asp. sh.	
		21. Original Use, if apparent residence		33. No. of Bays Front 4 Side 2	
22. Present Use abandoned (storage)		23. Ownership Public <input type="checkbox"/> Private <input checked="" type="checkbox"/>		34. Wall Treatment clapboard	
24. Owner's Name & Address, if known E. J. Lowe		25. Open to Public? Yes <input type="checkbox"/> No <input checked="" type="checkbox"/>		35. Plan Shape T	
9. Coordinates Lat Long 15/512520/428708		26. Local Contact Person or Organization Friends of Historic Boonville		36. Changes (Explain in #42) Addition <input type="checkbox"/> Altered <input checked="" type="checkbox"/> Moved <input type="checkbox"/>	
10. Site <input type="checkbox"/> Building <input checked="" type="checkbox"/> Structure <input type="checkbox"/> Object <input type="checkbox"/>		27. Other Surveys in Which Included		37. Condition Interior <u>deteriorated</u> Exterior <u>deteriorated</u>	
11. On National Register? Yes <input type="checkbox"/> No <input checked="" type="checkbox"/>		12. Is It Eligible? Yes <input checked="" type="checkbox"/> No <input type="checkbox"/>		38. Preservation Underway? Yes <input type="checkbox"/> No <input checked="" type="checkbox"/>	
13. Part of Estab. Hist. Dist.? Yes <input type="checkbox"/> No <input checked="" type="checkbox"/>		14. District Potent'l? Yes <input type="checkbox"/> No <input checked="" type="checkbox"/>		39. Endangered? By What? Yes <input checked="" type="checkbox"/> No <input type="checkbox"/>	
15. Name of Established District		40. Visible from Public Road? Yes <input checked="" type="checkbox"/> No <input type="checkbox"/>		41. Distance from and Frontage on Road	
42. Further Description of Important Features The T shape, Queen Anne cottage rests on a cut stone foundation. The gable roof is covered with asphalt shingles, has a raking cornice with a wide entablature. The projecting gable ell facing west and North are filled with vergeboards. The corners form pilasters. On the North and South of the projecting West ell, an eastlake style porches with turned posts, protecting single leaf entrances with transoms. Windows are mostly 1-over-1 with lintels, however one 6-over-6 and one 2-over-2 windows are visible in the West. On the East there is a pent enclosed porch. The chimney is straddle the crossed gables in the middle.					
43. History and Significance Known ownership of the structure is as follows: 1897; J.R. Marye, 1915; F.E. & W. Lowe, 1925; Earnest Lowe, 1954; E.J. Lowe, 1975; E. J. & F. H. Lowe. It is thought the structure has been vacant about 15 years.					
44. Description of Environment and Outbuildings The house sits close to a county gravelled road facing West. Hog farrowing pens now sit directly to the South.. Other outbuildings are metal and sit to the East and Southeast.					
45. Sources of Information Illustrated Historical Atlas of Cooper County, 1897 Standard Atlas of Cooper County, 1915 Plat Maps of Cooper County, 1924, 1954, 1975.					
46. Prepared by J. Shields/R. Dyer				47. Organization Friends of Historic Boonville	
48. Date 4/81		49. Revision Date(s)			

CP-AS-002-439



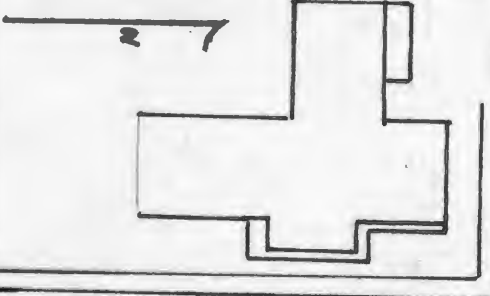
Tipton Quad 7.5 USGS





Office of Historic Preservation, P.O. Box 176, Jefferson City, Missouri 65101

HISTORIC INVENTORY

1 No. K-33		4 Present Name(s) Kleithernes Residence <i>81CP 0038</i>	
2 County Cooper		5 Other Name(s) Brubaker Property	
3 Location of Negatives Friends of Historic Boonville			
6 Specific Location SE 1/4 of SE 1/4 of Section 23 T46N, R18W.		16 Thematic Category	
7 City or Town If Rural, Township & Vicinity Kelly		17 Date(s) or Period c 1895-1900	
8 Site Plan with North Arrow 		18 Style or Design Queen Anne	
9 Coordinates Lat Long 15/511045/428683		19 Architect or Engineer	
10 Site: Building X Structure: Object: I		20 Contractor or Builder Elmer Brubaker	
11 On National Register? Yes <input type="checkbox"/> No <input checked="" type="checkbox"/>		21 Original Use, if apparent residence	
12 Is it Eligible? Yes <input checked="" type="checkbox"/> No <input type="checkbox"/>		22 Present Use residence	
13 Part of Estab. Hist. Dist.? Yes <input type="checkbox"/> No <input checked="" type="checkbox"/>		23 Ownership Public <input type="checkbox"/> Private <input checked="" type="checkbox"/>	
14 District Potenti'l? Yes <input type="checkbox"/> No <input checked="" type="checkbox"/>		24 Owner's Name & Address, if known Eldon Brubaker RR Otterville, Mo.	
15 Name of Established District		25 Open to Public? Yes <input type="checkbox"/> No <input checked="" type="checkbox"/>	
42 Further Description of Important Features The 2 story Queen Anne has a hip roof with a projecting gable. It is covered with asphalt shingles, and has projecting plain verges. The projecting gable is filled with ginerbread. Ridge cresting also adorns the roof. Windows are 1-over-1, slightly attenuated. The single leaf eastlake style door is protection by a mansard style roofed porch which wraps around the projecting ell section. It is covered with jigsaw shingles. The structure rests on a cut stone foundation and is covered with asbestos siding.		26 Local Contact Person or Organization Friends of Historic Boonville	
43 History and Significance Elmer James Brubaker built the structure upon his marriage to Emma Gertude Cordy. Emma's, father following a family tradition of giving 80 acres of land to his children upon their marriage gave her the land. Elmer expanded his land holdings to 177 acres by 1917. The farm is now owned by their son, Cyrus Eldon who was born in the house in 1907. He is now living in a nursing home. The dwelling is occupied by his daughter & Family		27 Other Surveys in Which Included	
44 Description of Environment and Outbuildings The large house sits off a county gravel road facing West. A small gable frame outbuilding sits close to the structure on the North. A later frame garage is to the East. Metal storage bins are to the South. A large barn is to the East.		28 No. of Stories 2	
45 Sources of Information Soil Survey Map of Cooper County, 1909 Standard Atlas of Cooper County, 1915 Plat maps of Cooper County, 1925, 1954, 1975 History of Cooper County, Johnson, 1919 p. 956-57		29 Basement? Yes <input type="checkbox"/> No <input checked="" type="checkbox"/>	
		30 Foundation Material cut stone	
		31 Wall Construction frame	
		32 Roof Type & Material asphalt shingles	
		33 No. of Bays Front 4 Side 1	
		34 Wall Treatment asphalt siding	
		35 Plan Shape irreg.	
		36 Changes (Explain in #42) Addition <input checked="" type="checkbox"/> Altered <input checked="" type="checkbox"/> Moved <input type="checkbox"/>	
		37 Condition Interior Exterior good	
		38 Preservation Underway? Yes <input type="checkbox"/> No <input checked="" type="checkbox"/>	
		39 Endangered? By What? Yes <input type="checkbox"/> No <input checked="" type="checkbox"/>	
		40 Visible from Public Road? Yes <input checked="" type="checkbox"/> No <input type="checkbox"/>	
		41 Distance from and Frontage on Road	
		46 Prepared by J. Shields/ R. Dyer	
		47 Organization Friends of Historic Boonville	
		48 Date 4/81	
		49 Revision Date(s)	

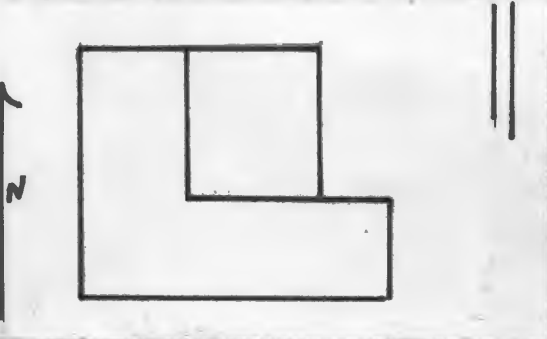
CP-AS-002-440

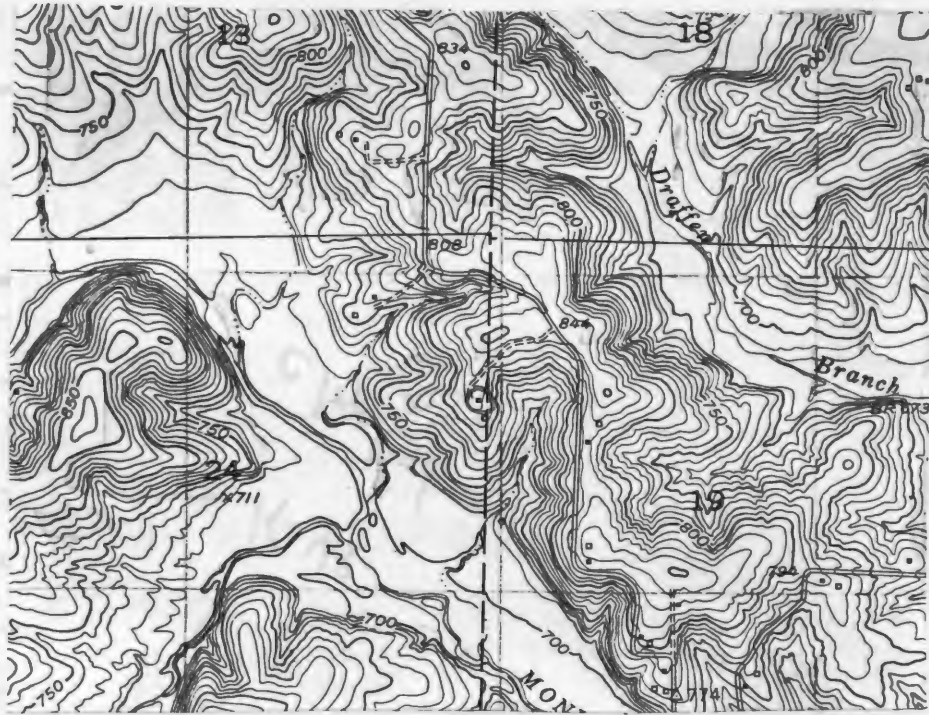


Tipton Quad 7.5 USGS



HISTORIC INVENTORY

1 No. K-43		4 Present Name(s) Dick Residence		81CP 0048	
2 County Cooper		5 Other Name(s) (if)			
3 Location of Negatives Friends of Historic Boonville		Hodges Property			
6 Specific Location NE 1/4 of NE 1/4 of Section 24 T46N, R17W.		16 Thematic Category c 1870-1940's		28 No. of Stories 2	
7 City or Town Kelly		17 Date(s) or Period c 1870-1940's		29 Basement? Yes No <input checked="" type="checkbox"/>	
8 Site Plan with North Arrow 		18 Style or Design Vernacular-I house		30 Foundation Material stone piers/con. blk.	
9 Coordinates Lat Long 15/523005/428745		19 Architect or Engineer		31 Wall Construction frame	
10 Site: Building X		20 Contractor or Builder		32 Roof Type & Material gable/asphalt sh.	
11 On National Register? Yes <input type="checkbox"/> No <input checked="" type="checkbox"/>		21 Original Use, if apparent residence		33 No. of Bays Front 4 Side 1	
12 Is It Eligible? Yes <input checked="" type="checkbox"/> No <input type="checkbox"/>		22 Present Use residence		34 Wall Treatment asbestos siding	
13 Part of Estab. Hist. Dist.? Yes <input type="checkbox"/> No <input checked="" type="checkbox"/>		23 Ownership Public <input type="checkbox"/> Private <input checked="" type="checkbox"/>		35 Plan Shape L	
14 District Potent.? Yes <input type="checkbox"/> No <input checked="" type="checkbox"/>		24 Owner's Name & Address, if known Herman & Dva Dick RR Bunceton, Mo.		36 Changes (Explain in #42) Addition <input checked="" type="checkbox"/> Altered <input type="checkbox"/> Moved <input type="checkbox"/>	
15 Name of Established District		25 Open to Public? Yes <input type="checkbox"/> No <input checked="" type="checkbox"/>		37 Condition Interior Exterior good	
42 Further Description of Important Features The two story I-house with central hall and flanking chimneys rest on stone piers and concrete blocks. It has a gable roof, with ranking cornice, and is covered with asphalt shingles. Windows are 2-over-2 and trabeated. The entrance with transom and side lights is unprotected and has a concret stoop. The 2ns story entrance also has no porch. The rear ell (W) has a chimney at the end of the gable roof. On the East is a pent enclosed addition of later construction. The entire structure is covered with asbestos siding.		26 Local Contact Person or Organization Friends of Historic Boonville		38 Preservation Underway? Yes No <input checked="" type="checkbox"/>	
43 History and Significance Oral history relates that at least part of the structure was built in the 1870's by James Hodges, however the structure does not appear on plats until 1915. James Hodge was the district clerk of the County School Baord in 1919. The present owners purchased the property from him in 1930. The enclosed the side porch and afixed the siding in the early 1960's. Herman Dick is the grand son of Adloph Dick, who built the mill at the village of Cotton.		27 Other Surveys in Which Included		39 Endangered? By What? Yes No <input checked="" type="checkbox"/>	
44 Description of Environment and Outbuildings The house sits facing South off a gravel road .4 of a mile high on a ridge overlooking Monteau Creek. A well is to the East. Outbuildings are to the South, Southwest and Northwest. The yard is fenced.		45 Sources of Information Atlas Map of Cooper County 1877 Standard Atlas of Cooper County 1915 History of Cooper County, 1919, Johnson Interview with Elva Dick, 4/81		46 Prepared by J. Shields/R. Dyer	
				47 Organization Friends of Historic Boonville	
				48 Date 1/82	
				49 Revision Date(s)	

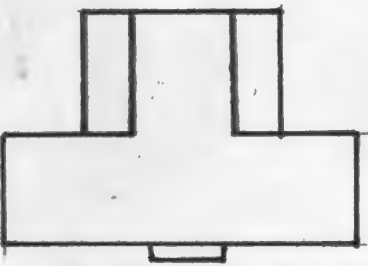


Clarksburg Quad 7.5 USGS

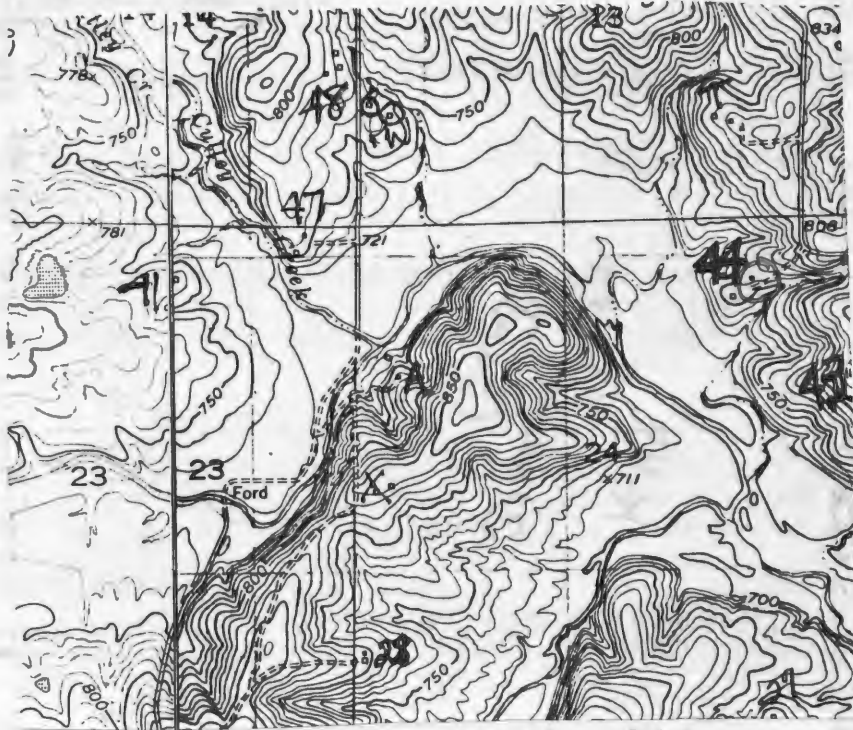




HISTORIC INVENTORY

1 No. R-44		4 Present Name(s) Prestage Property		81CP 0049	
2 County Cooper		5 Other Name(s) (if)			
3 Location of Negatives Friends of Historic Boonville		Selman, Draffen, Miller property			
6 Specific Location NE 1/4 of NE 1/4 of Section 24 T46N, R17W		16 Thematic Category		28 No. of Stories 2	
7 City or Town Kelly		17 Date(s) or Period c 1870's		29 Basement? Yes No X	
8 Site Plan with North Arrow		18 Style or Design Vernacular		30 Foundation Material cut stone piers	
		19 Architect or Engineer		31 Wall Construction frame	
		20 Contractor or Builder		32 Roof Type & Material gable/pressed tin	
		21 Original Use, if apparent residence		33 No. of Bays Front 5 Side 1	
		22 Present Use abandoned		34 Wall Treatment clapboard	
9 Coordinates UTM Lat Long 5/522245/428800		23 Ownership Public Private X		35 Plan Shape T	
10 Site Structure Building Object		24 Owner's Name & Address, if known Jim Prestage Tipton, Mo.		36 Changes (Explain in #42) Addition Altered Moved	
11 On National Register? Yes No X		25 Open to Public? Yes No X		37 Condition Interior deteriorated Exterior deteriorated	
12 Is It Eligible? Yes No X		26 Local Contact Person or Organization Friends of Historic Boonville		38 Preservation Underway? Yes No X	
13 Part of Estab. Hist. Dist? Yes No X		27 Other Surveys in Which Included		39 Endangered? By What? abandoned Yes No X	
14 District Potent? Yes No X				40 Visible from Public Road? Yes No X	
15 Name of Established District				41 Distance from and Frontage on Road	
42 Further Description of Important Features The two story dwelling has end chimneys, a gable roof with boxed eave and the roof is covered with pressed tin. It rests on hewn log sills and cut stone piers. Windows are 2-over-2 and smaller at the 2nd story and slightly trabeated. The corner form pilasters. The entrance, a 4 panel door, has side lights and transoms. It is protected by a flat roofed East lake porch with turned posts and brackets. The rear ell has an end chimney and is flanked by pent porches on the West and East with turned posts. The structure is clapboarded.					
43 History and Significance Oral history relates that the structure was built by a Selman, either Charles or Stephen in the late 1860's or early 70's. However the structure does not appear on plat maps until 1915 owned by C.L. Selman. By 1925 it was the property of Stanley Draffen, who did not reside within. In 1927 until 1930 the residence was rented to Herman & Elva Dick. T.A. Miller purchased the property in the early 40's & resided here (see reverse)					
44 Description of Environment and Outbuildings Sitting back .4 of a mile from State Highway T, the house faces South toward the Moniteau Creek Valley. A cistern is to the North. Outbuildings are to the Northwest and Northeast. A small frame gable roofed shed covers an earthen cellar on the West.					
45 Sources of Information Atlas Map of Cooper County 1877 Standard Atlas of Cooper County 1915 Interview with Elva Dick, 4/81					
46 Prepared by J. Shields/R. Dyer					
47 Organization Friends of Historic Boonville					
48 Date 4/81 49 Revision Date(s)					

43 (cont.) until his death in the early 1970's when it became the property of the present owner, Jim Prestage.




Clarksburg Quad 7.5 USGS

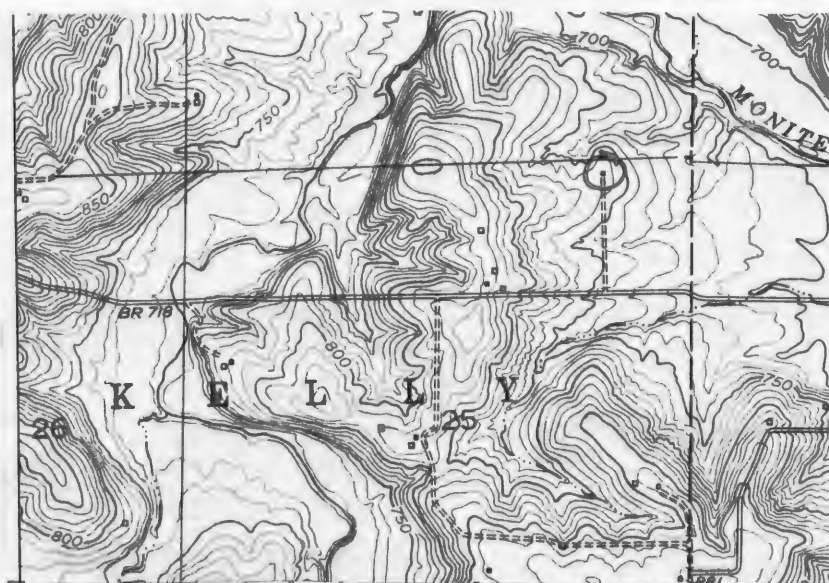




Office of Historic Preservation, P.O. Box 176, Jefferson City, Missouri 65101

HISTORIC INVENTORY


1 No. K-27		4 Present Name(s) Morris Property		8/CP 0032	
2 County Cooper		5 Other Name(s)			
3 Location of Negatives Friends of Historic Boonville		Patterson, Morris Residence			
6 Specific Location SE 1/4 of SE 1/4 of Section 24 T46N, R17W.		16 Thematic Category		28 No. of Stories 1 1/2	
7 City or Town If Rural, Township & Vicinity Kelly		17 Date(s) or Period c 1905		29 Basement? Yes No X	
8 Site Plan with North Arrow		18 Style or Design Vernacular		30 Foundation Material field stone	
		19 Architect or Engineer		31 Wall Construction frame	
		20 Contractor or Builder		32 Roof Type & Material gable, rib tin	
9 Coordinates UTM Lat Long 15/523050/428640		21 Original Use, if apparent residence		33 No. of Bays Front 3 Side -	
10 Site Building Structure Building X Object I		22 Present Use abandoned		34 Wall Treatment clapboard	
11 On National Register? Yes No X		23 Ownership Public Private X		35 Plan Shape rec.	
12 Is it Eligible? Yes No X		24 Owner's Name & Address, if known Mrs. Mildred Morris Route 1 Clarksburg, Mo.		36 Changes (Explain in #42) Addition X Altered Moved	
13 Part of Estab. Hist. Dist? Yes No X		25 Open to Public? Yes No X		37 Condition Interior deteriorated Exterior fair	
14 District Potential? Yes No X		26 Local Contact Person or Organization Friends of Historic Boonville		38 Preservation Underway? Yes No X	
15 Name of Established District		27 Other Surveys in Which Included		39 Endangered? By What? Yes No X abandoned	
42 Further Description of Important Features		40 Visible from Public Road? Yes X No			
<p>43 History and Significance</p> <p>The structure was probably built by A. T. Patterson of whom nothing is known. In 1925, it was the property of John H. Morris, whose father W. H. Morris was a native of Cooper County. John's grandfather, Hugh B. arrived in Cooper County when he was 8 years old in 1833. John H. mother Nammie Hunt Morris, was also from Cooper County pioneer stock. The structure has been abandoned about 20 years and is now owned by a granddaughter.</p>		41 Distance from and Frontage on Road			
44 Description of Environment and Outbuildings		<p>The dwelling now sits in a pasture, facing South, off a graveled county road. No lane exist. Frame, gabled roofed outbuildings are to the North and Northeast.</p>			
45 Sources of Information		46 Prepared by J. Shields/R. Dyer			
Soil Survey Map of Cooper County 1909		47 Organization Friends of Historic Boonville			
Standard Atlas of Cooper County, 1915		48 Date 4/81			
Plat Maps of Cooper County, 1924, 1954, 1975		49 Revision Date(s)			
History of Cooper County, Johnson, 1919					



Clarksburg Quad 7.5 USGS

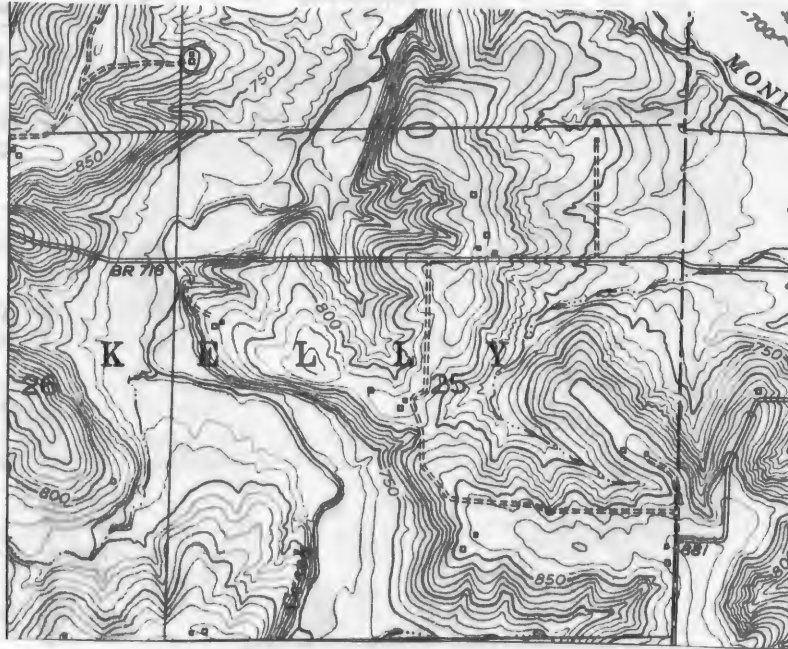


HISTORIC INVENTORY

1. No. K-28		4. Present Name(s) Jim Prestage		8/CP0033	
2. County Cooper		5. Other Name(s)			
3. Location of Negatives Friends of Historic Boonville		"Old Joe Pulley Place", "Old Stinson Place"			
6. Specific Location SW 1/4 of SW 1/4 of Section 24 T46N, R17W		16. Thematic Category		28. No. of Stories 2	
7. City or Town II Rural, Township & Vicinity Kelly		17. Date(s) or Period c1880		29. Basement? Yes No <input checked="" type="checkbox"/>	
8. Site Plan with North Arrow		18. Style or Design Vernacular		30. Foundation Material field stone	
		19. Architect or Engineer		31. Wall Construction log, frame	
		20. Contractor or Builder		32. Roof Type & Material gable, rib tin	
9. Coordinates UTM Lat Long 15/523879/428086		21. Original Use, if apparent residence		33. No. of Bays Front 2 Side -	
10. Structure I, II, III Building <input checked="" type="checkbox"/> Object <input type="checkbox"/>		22. Present Use abandoned		34. Wall Treatment clapboard	
11. On National Register? Yes <input type="checkbox"/> No <input checked="" type="checkbox"/>		23. Ownership Public <input type="checkbox"/> Private <input checked="" type="checkbox"/>		35. Plan Shape rec.	
12. Is II Eligible? Yes <input checked="" type="checkbox"/> No <input type="checkbox"/>		24. Owner's Name & Address, if known Jim Prestage Box 273 Tipton, Mo.		36. Changes (Explain in #42) Addition Altered Moved	
13. Part of Estab. Hist. Dist.? Yes <input type="checkbox"/> No <input checked="" type="checkbox"/>		25. Open to Public? Yes <input type="checkbox"/> No <input checked="" type="checkbox"/>		37. Condition Interior deteriorated Exterior deteriorated	
14. District Potent.? Yes <input type="checkbox"/> No <input checked="" type="checkbox"/>		26. Local Contact Person or Organization Friends of Historic Boonville		38. Preservation Underway? Yes No <input checked="" type="checkbox"/>	
15. Name of Established District		27. Other Surveys in Which Included		39. Endangered? By What? Yes <input checked="" type="checkbox"/> No <input type="checkbox"/>	
42. Further Description of Important Features		The large log structure is 16 courses high, the gabled roof is supported by cedar pole rafters. The structure measures 17'2" X 32'8" and is lap notched across the front and rear facades approximately 16' in the middle of each. It has V-notching. The ends of the gable East and West have a drip course, while the North and South eaves are open with the cedar poles extending out. Most of the logs on the bottom courses measures 16" or 12", while they appear to decrease in size further up. No doors or windows remain intact.		Photo	
43. History and Significance		This abandoned and somewhat deteriorating log house is now used for hay storage. Only the 1st story is log. The 2nd story is frame and apparently added at a later date. The 1874 plat map of Cooper County shows the land as owned by the "Huston Heirs". No house is indicated. On the 1877 plat the land is shown as owned by T.F. and B. Houston. No structure is indicated on that plat either. By 1897 a house is shown and the land (see rev.)			
44. Description of Environment and Outbuildings		The structure : now sits in the middle of an open field, facing South, about .4 of a mile off the county graveled road. No outbuildings remain. Remains of a stone cistern are to the Northeast.			
45. Sources of Information		Atlas Map of Cooper County, 1877 Illustrated Historical Atlas of Cooper County, 1897 Standard Atlas of Cooper County, 1915 (see reverse)		46. Prepared by J. Shields/R.L. Dyer	
				47. Organization Friends of Historic Boonville	
				48. Date 6/81	
				49. Revision Date(s)	

43. (cont.) is owned by W.H. Stinson. The 1915 plat shows house and land owned by J.J. Baxter. By 1925, the land is owned by J.E. Pulley. All sources spoken to knew the place as either the "Pulley Place" or the "Stinson Place" but no one knew when the house was built or who built it.

45. (cont.) 1874, 1925 Maps of Cooper County, Mo.
Interviews with Jim Prestage, 6/11/81, William R. Hudson (whose mother was a Stinson), 6/11/81



CLARKSBURG Quad 7.5 USGS












Office of Historic Preservation, P.O. Box 176, Jefferson City, Missouri 65101

HISTORIC INVENTORY

1. No. K-25		4. Present Name(s) Jim Prestage		8/CP0030	
2. County Cooper		5. Other Name(s)			
3. Location of Negatives Friends of Historic Boonville		"Old Larrimore Place", Salmons Farm			
6. Specific Location NW $\frac{1}{4}$ of NE $\frac{1}{4}$ of Section 25, T46N, R17W.		16. Thematic Category		28. No. of Stories <u>1 $\frac{1}{2}$</u>	
7. City or Town II Rural, Township & Vicinity Kelly		17. Date(s) or Period c 1880		29. Basement? Yes No <input checked="" type="checkbox"/>	
8. Site Plan with North Arrow		18. Style or Design Vernacular		30. Foundation Material field stone	
		19. Architect or Engineer		31. Wall Construction log, frame	
		20. Contractor or Builder		32. Roof Type & Material gable, asphalt sh.	
9. Coordinates UTM Lat Long 15/522828/528086		21. Original Use, if apparent residence		33. No. of Bays Front <u>1</u> Side <u> </u>	
10. Site II Building I I Structure I I Object I I		22. Present Use abandoned		34. Wall Treatment clapboard	
11. On National Register? Yes I I No <input checked="" type="checkbox"/>		23. Ownership Public I I Private <input checked="" type="checkbox"/>		35. Plan Shape rec.	
12. Is It Eligible? Yes <input checked="" type="checkbox"/> No I I		24. Owner's Name & Address, if known Jim Prestage Box 273 Tipton, Mo.		36. Changes (Explain in #42) Addition <input checked="" type="checkbox"/> Altered <input checked="" type="checkbox"/> Moved <input checked="" type="checkbox"/>	
13. Part of Estab. Hist. Dist.? Yes I I No <input checked="" type="checkbox"/>		25. Open to Public? Yes I I No <input checked="" type="checkbox"/>		37. Condition Interior <u>fair</u> Exterior <u>fair</u>	
14. District Potenti'l? Yes I I No <input checked="" type="checkbox"/>		26. Local Contact Person or Organization Friends of Historic Boonville		38. Preservation Underway? Yes <input checked="" type="checkbox"/> No <input checked="" type="checkbox"/>	
15. Name of Established District		27. Other Surveys in Which Included		39. Endangered? By What? Yes <input checked="" type="checkbox"/> No <input checked="" type="checkbox"/> abandoned	
				40. Visible from Public Road? Yes <input checked="" type="checkbox"/> No <input checked="" type="checkbox"/>	
				41. Distance from and Frontage on Road	

42. Further Description of Important Features The one room cabin has two pent enclosed additions of later construction one to the South and one to the North. The log room measures 16' X 16" and is of 7" logs. A boxed stair is in the Northwest corner and a chimney, which served a stove is in the Northeast corner. A later roof has been added, it has open rafters and is covered with asphalt shingles. It sits on a field stone foundation except for the South pent addition which sits on a poured concrete foundation. V-Notching is visible in the one room log cabin. The N pent addition has a log sill. In the gable end windows appear which are 4-over-4 (see rev.).

43. History and Significance This 1 room, 1 $\frac{1}{2}$ story log house with later frame additions on the front and back is vacant and in deteriorating condition. It is presently owned by Jim Prestage, a land speculator from Tipton, Mo. The last owner/ resident was Johnny Salmons, who lived here from the 1920's into the 1950's. Prior to this it was owned and resided in by W.H. and Amanda Larrimore, who may have built the house. (see reverse)

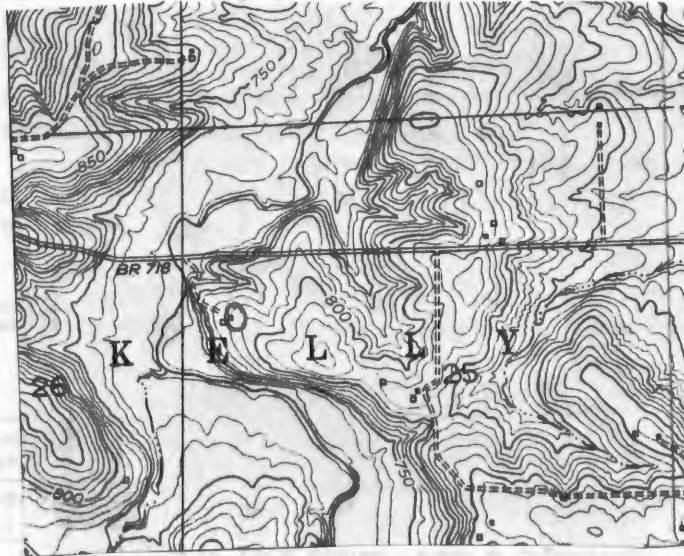
44. Description of Environment and Outbuildings The house sits facing South in a fenced yard. A well is to the North and a cistern to the Southwest. Other outbuildings are insignificant and are to the South west and Northwest.

45. Sources of Information
Atlas Map of Cooper County 1874
Illustrated Historical Atlas of Cooper County, 1897
(see reverse)

46. Prepared by
J. Shields/R.L.Dyer
47. Organization Friends of
Historic Boonville
48. Date 6/81 49. Revision Date

43. (cont.) The 1874 plat map show the land as owned by N. McCurdy's heirs. On the 1877 plat the land is shown as owned by Wm. McCurdy's heirs. No house is indicated on either of these plat maps. By 1897 the land is shown as owned by W. H. Larrimore. No house is shown on this plat map either, but the 1897 plat map is not always accurate in indicating houses. The 1925 plat map show the land as still owned by W.H. Larrimore.

45. (cont.) Standard Atlas of Cooper County 1925
1874, 1925 Map of Cooper County
Interviews with Jim Prestage, 6/11/81 and Mrs. Wm.R. Hudson (formerly Mrs. Herman Salzman), 6/11/81



Clarksburg Quad 25 USGS

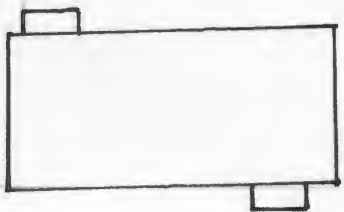






Office of Historic Preservation, P.O. Box 176, Jefferson City, Missouri 65101


HISTORIC INVENTORY

1. No. K-26		4. Present Name(s) Morris Property	
2. County Cooper		5. Other Name(s) 81CP 0031	
3. Location of Negatives Friends of Historic Boonville		"Ed Pulley Homeplace", "Highland Stock Farm"	
6. Specific Location SE ¼ of SW ¼ of Section 25, T46N, R17W.		16. Thematic Category	
7. City or Town II. Rural, Township & Vicinity Kelly		17. Date(s) or Period c 1875	
8. Site Plan with North Arrow		18. Style or Design Vernacular	
		19. Architect or Engineer	
		20. Contractor or Builder	
9. Coordinates UTM Lat 15/522881/428085 Long		21. Original Use, if apparent residence	
10. Site Structure Object		22. Present Use abandoned	
11. On National Register? Yes <input type="checkbox"/> No <input checked="" type="checkbox"/>		23. Ownership Public <input type="checkbox"/> Private <input checked="" type="checkbox"/>	
12. Is it Eligible? Yes <input type="checkbox"/> No <input checked="" type="checkbox"/>		24. Owner's Name & Address, if known Mrs. Mildred Morris Route 1 Clarksburg, Mo.	
13. Part of Estab. Hist. Dist.? Yes <input type="checkbox"/> No <input checked="" type="checkbox"/>		25. Open to Public? Yes <input type="checkbox"/> No <input checked="" type="checkbox"/>	
14. District Potential? Yes <input type="checkbox"/> No <input checked="" type="checkbox"/>		26. Local Contact Person or Organization Friends of Historic Boonville	
15. Name of Established District		27. Other Surveys in Which Included	
42. Further Description of Important Features		28. No. of Stories 2	
<p>The two story East section of the dwelling is log. It measures 18' X 16" has V-notching and is of 8" hewn logs. The central chimney served a stove. Field stones were used for chinking between the 1st and 2nd stories. The 2nd story retains evidence of 6-over-6 windows. The entrance is facing South and is protected by a pent roof, supported by turned posts. The newer section is of sawn lumber, with 2-over-2 windows. The entrance to this section faces North and is protected by a pent roofed porch supported by turned posts also. The interior millwork in both sections is plain.</p>		29. Basement? Yes <input type="checkbox"/> No <input checked="" type="checkbox"/>	
		30. Foundation Material field stone	
43. History and Significance		31. Wall Construction log, frame	
<p>This abandoned and deteriorating 2 story log and frame house (E section is log) has been in the Pulley family from at least 1874 to the present. The house was probably built by Ed Pulley sometime in the 1870's. The 1874 plat map of Cooper County shows the land as owned by G. Tulland G. Reilley (sic.) No house is indicated at that time. By 1877, however, a house is indicated and the land is shown as owned by Ed Pulley. Both the 1897 and the (see rev)</p>		32. Roof Type & Material gable, wood shingles	
		33. No. of Bays Front 5 Side	
44. Description of Environment and Outbuildings		34. Wall Treatment clapboard	
<p>The house sits facing South in a bean field and is completely surround by brush and trees. No outbuildings remain.</p>		35. Plan Shape rec.	
		36. Changes (Explain in #42) Addition <input type="checkbox"/> Altered <input type="checkbox"/> Moved <input type="checkbox"/>	
45. Sources of Information		37. Condition Interior deteriorated Exterior deteriorated	
<p>Atlas of Cooper County, 1877 Illustrated Historical Atlas of Cooper County, 1897 (see reverse)</p>		38. Preservation Underway? Yes <input type="checkbox"/> No <input checked="" type="checkbox"/>	
		39. Endangered? By What? Yes <input checked="" type="checkbox"/> No <input type="checkbox"/>	
46. Prepared by		40. Visible from Public Road? Yes <input type="checkbox"/> No <input checked="" type="checkbox"/>	
J. Shields/R.L. Dyer		41. Distance from and Frontage on Road	
47. Organization Friends of Historic Boonville			
48. Date			

Date: 6/81

43. (cont.) 1915 map show the land as owned by Serelda J. Pulley (her first name is spelled "Saralda" on the 1915 map). By 1925 the land is owned by W.E. Pulley. On the 1915 map W. E. Pulley is shown as owning the land immediately north of the land under consideration, and his farm is given the name "Highland Stock Farm". Mrs. Mildred (Pulley) Morris (W.E. Pulley's daughter) lives in a house of later construction on this part of the farm. She was somewhat reluctant and vague source.

45. (cont.) Standard Atlas of Cooper County, 1915
 1874, 1925, Map of Cooper County
 Interview with Mrs. Mildred (Pulley) Morris, 4/1/81



CLARKSBURG QUAD 7.5 USGS













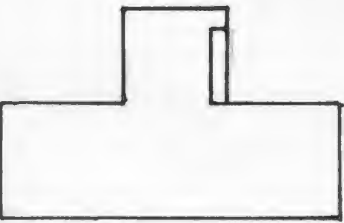






Office of Historic Preservation, P.O. Box 176, Jefferson City, Missouri 65101

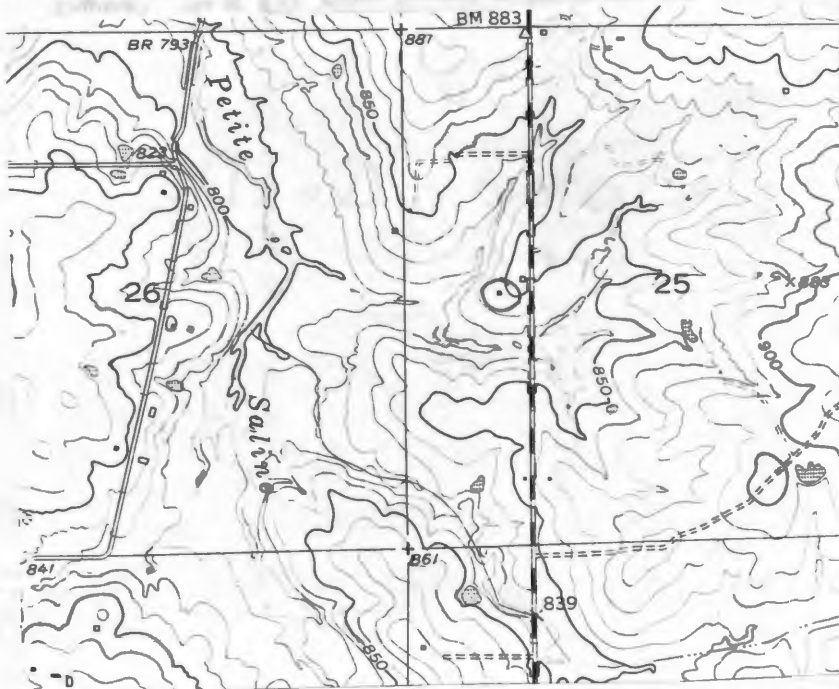
HISTORIC INVENTORY

1. No. K-30		4. Present Name(s) Hainen Property		8/CP0035	
2. County Cooper		5. Other Name(s) "Old Varner/Corson Place"			
3. Location of Negatives Friends of Historic Boonville		6. Specific Location NW 1/4 of SW 1/4 of Section 25 T46N, R18W.			
7. City or Town Kelly		16. Thematic Category		28. No. of Stories 2	
8. Site Plan with North Arrow 		17. Date(s) or Period c 1860's-80's		29. Basement? Yes <input type="checkbox"/> No <input checked="" type="checkbox"/>	
		18. Style or Design Vernacular-I house		30. Foundation Material Field stone	
		19. Architect or Engineer		31. Wall Construction timber frame	
		20. Contractor or Builder		32. Roof Type & Material gable, asphalt sh.	
		21. Original Use, if apparent residence		33. No. of Bays Front 3 Side 1	
		22. Present Use abandoned		34. Wall Treatment clapboard	
		23. Ownership Public <input type="checkbox"/> Private <input checked="" type="checkbox"/>		35. Plan Shape T	
		24. Owner's Name & Address, if known Ben Hainen Tipton, Mo.		36. Changes (Explain in #42) Addition <input type="checkbox"/> Altered <input type="checkbox"/> Moved <input type="checkbox"/>	
9. Coordinates Lat Long UTM 15/512883/428684		25. Open to Public? Yes <input type="checkbox"/> No <input checked="" type="checkbox"/>		37. Condition Interior <u>deteriorated</u> Exterior <u>deteriorated</u>	
10. Site Building(s) Structure(s) Object(s)		26. Local Contact Person or Organization Friends of Historic Boonville		38. Preservation Underway? Yes <input type="checkbox"/> No <input checked="" type="checkbox"/>	
11. On National Register? Yes <input type="checkbox"/> No <input checked="" type="checkbox"/>		27. Other Surveys in Which Included		39. Endangered? By What? Yes <input checked="" type="checkbox"/> No <input type="checkbox"/>	
12. Is It Eligible? Yes <input type="checkbox"/> No <input checked="" type="checkbox"/>				40. Visible from Public Road? Yes <input checked="" type="checkbox"/> No <input type="checkbox"/>	
13. Part of Established Hist. Dist.? Yes <input type="checkbox"/> No <input checked="" type="checkbox"/>				41. Distance from and Frontage on Road	
14. District Potent.? Yes <input type="checkbox"/> No <input checked="" type="checkbox"/>					
15. Name of Established District					
42. Further Description of Important Features The rear ell section made the original section. It is of heavy timber pole construction with bricks between the studs. Both sections have log sills and pole rafters. The large I-house section has a central hall and flanking chimneys. The windows are 2-over-2 and trabeated. No porch or door remains. The interior millwork is plain. On the East is an open porch with pole rafters.					
43. History and Significance This abandoned and deteriorating, 2 story frame I-house with a 1 story rear section, now faces S but may have originally faced W. The W half of the house is of timber frame construction. The last owner/resident was Wilbur Twenter, who operated a dairy farm here from the late 1940's up to 1954 when he sold it to the present owner Ben Hainen, who operates the Buick agency in Tipton, Mo. Ownership of the property is not clear during the period of the 1920's and 30's. (see reverse)					
44. Description of Environment and Outbuildings The structure sits off State Highway 5 facing South in an open pasture. A stone and concrete cellar is to the Northwest. Other outbuildings are to the Northeast.					
45. Sources of Information History of Howard and Cooper County, 1883, p.1010 History of Cooper County, Johnson, 1919, p. 899-900 (see reverse)					
46. Prepared by J. Shields/ R.L. Dyer					
47. Organization Friends of Historic Boonville					
48. Date 12/1/81					


date: 6/81

43. (cont.) From c 1898 to at least 1915 the owner residents of the farm were James M. Corson (1845-1911) and his wife, Rose Katherine (Varner) Corson (1855-1925). From c 1861 to 1898 the farm was owned by Eustatia Ann (Cordry) Varner (1819-1898), mother of Rose Katherine Varner and widow of Daniel A. Varner (1812-1861). Eustatia Ann, was one of 8 daughters born to Charles Cordry (1784-1875) and his wife, Rebecca (Gordon) Cordry (1789-1852). Daniel A. Varner was one of 10 children born to John and Barbara (Bruner) Varner. He married Eustatia Ann Cordry in 1844 and this farm was apparently their homeplace, though it is not known if the house standing at present is the original one built by them. Indications are that it is not. When Daniel A. Varner died in 1861 the farm passed to his widow. When she died in 1898 it passed to her daughter, Rose Katherine and Rose's husband James M. Corson. James M. Corson was a blacksmith by trade who came to Cooper County in 1876 and took employment on Eustatia Varner's Farm. A few months after his arrival he married Rose Varner, Eustatia Varner's youngest daughter, and they established their home on the place. He continued in proprietary management of the place for the rest of his life. When he died in 1911, it passed to Rose. From this point until the late 1940's ownership is uncertain. Source material indicates that Daniel A. Varner's farm residence was located in the center of the W $\frac{1}{2}$ of Section 25, T46N, R18W, which is the approximate location of the present house; however, no structure is shown at or near this location on the 1874 map of Cooper County. The earliest indication of a house on existing plat maps is 1877.

45. (cont.) Descendants, of Kentucky, Virginia and Missouri Pioneers, Cordry, 1974 p.17
 Atlas Map of Cooper County, 1877
 Illustrated Historical Atlas of Cooper County, 1897
 Standard Atlas of Cooper County, 1915
 1874, 1925 Maps of Cooper County,
 Interviews with Ben Hainen, c/11/81, Henry Twenter, 6/11/81




Tipton Quad 7.5 USGS



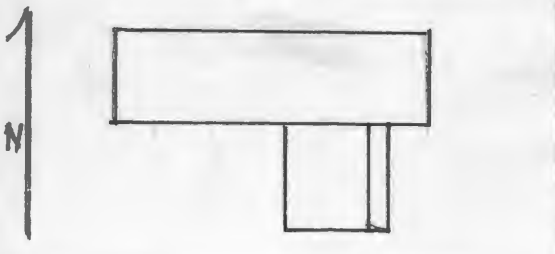






Office of Historic Preservation, P.O. Box 176, Jefferson City, Missouri 65101

HISTORIC INVENTORY

1. Name k-21		4. Present Name(s) Thiel Residence		81CP00026	
2. County Cooper		5. Other Name(s)			
3. Location of Negatives Friends of Historic Boonville		Thiel Homeplace			
6. Specific Location SW 1/4 of SE 1/4 of Section 27, T46N, R17W.		16. Thematic Category		28. No. of Stories 2	
7. City or Town II Rural, Township & Vicinity Kelly		17. Date(s) or Period c 1895		29. Basement? Yes <input checked="" type="checkbox"/> No	
8. Site Plan with North Arrow		18. Style or Design Vernacular-I-house		30. Foundation Material stone & poured con.	
		19. Architect or Engineer		31. Wall Construction frame	
		20. Contractor or Builder Peter Thiel		32. Roof Type & Material hip-asphalt sh.	
21. Original Use, if apparent residence		22. Present Use residence		33. No. of Bays Front 3 Side 1	
23. Ownership Public <input type="checkbox"/> Private <input checked="" type="checkbox"/>		24. Owner's Name & Address, if known Mr. & Mrs. George Thiel Route 1 Tipton, Mo.		34. Wall Treatment vynl sid-clapboard	
25. Open to Public? Yes <input type="checkbox"/> No <input checked="" type="checkbox"/>		26. Local Contact Person or Organization Friends of Historic Boonville		35. Plan Shape T	
27. Other Surveys in Which Included		28. Condition Interior _____ Exterior good		36. Changes (Explain in #42) Addition <input checked="" type="checkbox"/> Altered <input type="checkbox"/> Moved <input type="checkbox"/>	
29. On National Register? Yes <input type="checkbox"/> No <input checked="" type="checkbox"/>		30. Is it Eligible? Yes <input type="checkbox"/> No <input checked="" type="checkbox"/>		31. Part of Estab. Hist. Dist.? Yes <input type="checkbox"/> No <input checked="" type="checkbox"/>	
32. District Potent. Yes <input type="checkbox"/> No <input checked="" type="checkbox"/>		33. Name of Established District		34. Preservation Underway? Yes <input type="checkbox"/> No <input checked="" type="checkbox"/>	
35. Further Description of Important Features		36. Endangered? By What? Yes <input type="checkbox"/> No <input checked="" type="checkbox"/>		37. Visible from Public Road? Yes <input checked="" type="checkbox"/> No	
37. History and Significance		38. Distance from and Frontage on Road		39. Further Description of Important Features	
38. Description of Environment and Outbuildings		40. Sources of Information		41. Prepared by	
42. Sources of Information		43. Prepared by		44. Organization	
43. Prepared by		44. Organization		45. Date	
44. Organization		45. Date		46. Revision Date(s)	
45. Date		46. Revision Date(s)		47. Date	
46. Revision Date(s)		47. Date		48. Date	
47. Date		48. Date		49. Date	
48. Date		49. Date		50. Date	
49. Date		50. Date		51. Date	
50. Date		51. Date		52. Date	
51. Date		52. Date		53. Date	
52. Date		53. Date		54. Date	
53. Date		54. Date		55. Date	
54. Date		55. Date		56. Date	
55. Date		56. Date		57. Date	
56. Date		57. Date		58. Date	
57. Date		58. Date		59. Date	
58. Date		59. Date		60. Date	
59. Date		60. Date		61. Date	
60. Date		61. Date		62. Date	
61. Date		62. Date		63. Date	
62. Date		63. Date		64. Date	
63. Date		64. Date		65. Date	
64. Date		65. Date		66. Date	
65. Date		66. Date		67. Date	
66. Date		67. Date		68. Date	
67. Date		68. Date		69. Date	
68. Date		69. Date		70. Date	
69. Date		70. Date		71. Date	
70. Date		71. Date		72. Date	
71. Date		72. Date		73. Date	
72. Date		73. Date		74. Date	
73. Date		74. Date		75. Date	
74. Date		75. Date		76. Date	
75. Date		76. Date		77. Date	
76. Date		77. Date		78. Date	
77. Date		78. Date		79. Date	
78. Date		79. Date		80. Date	
79. Date		80. Date		81. Date	
80. Date		81. Date		82. Date	
81. Date		82. Date		83. Date	
82. Date		83. Date		84. Date	
83. Date		84. Date		85. Date	
84. Date		85. Date		86. Date	
85. Date		86. Date		87. Date	
86. Date		87. Date		88. Date	
87. Date		88. Date		89. Date	
88. Date		89. Date		90. Date	
89. Date		90. Date		91. Date	
90. Date		91. Date		92. Date	
91. Date		92. Date		93. Date	
92. Date		93. Date		94. Date	
93. Date		94. Date		95. Date	
94. Date		95. Date		96. Date	
95. Date		96. Date		97. Date	
96. Date		97. Date		98. Date	
97. Date		98. Date		99. Date	
98. Date		99. Date		100. Date	

CP-AS-002-448




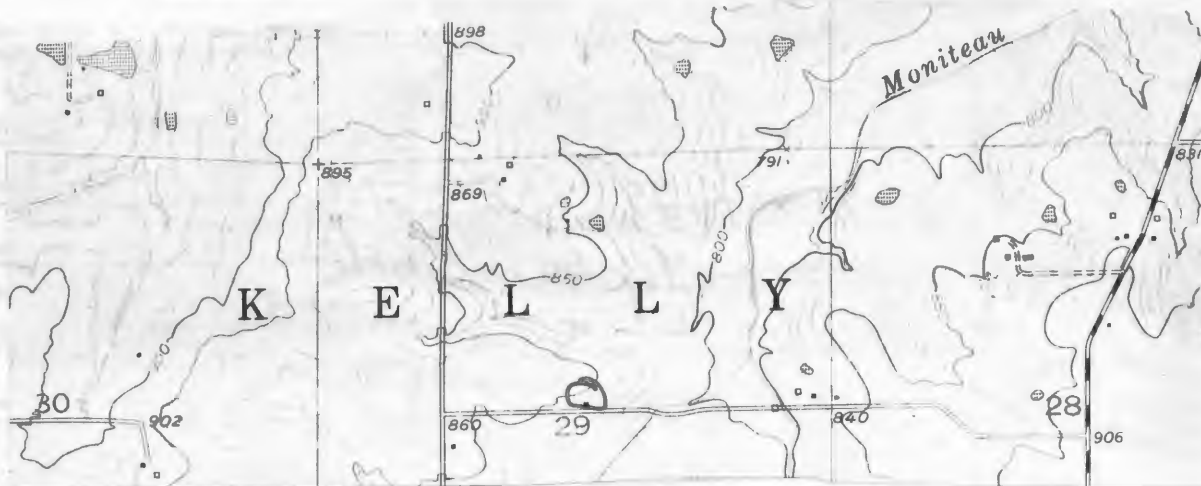
Tipton Quad 7.5 USGS



Office of Historic Preservation, P.O. Box 176, Jefferson City, Missouri 65101

HISTORIC INVENTORY

1. No. K-29		4. Present Name(s) Tolminson Property		81CP0034	
2. County Cooper		5. Other Name(s)			
3. Location of Negatives Friends of Historic Boonville		Glendale School			
6. Specific Location NW 1/4 of NE 1/4 of Section 29 T46N, R17W		16. Thematic Category		28. No. of Stories 1	
7. City or Town Kelly		17. Date(s) or Period 1905		29. Basement? Yes No <input checked="" type="checkbox"/>	
8. Site Plan with North Arrow		18. Style or Design Vernacular		30. Foundation Material field stone piers	
		19. Architect or Engineer		31. Wall Construction frame	
		20. Contractor or Builder		32. Roof Type & Material gable, rib tin	
		21. Original Use, if apparent school		33. No. of Bays Front 1 Side 5	
		22. Present Use abandoned (hay storage)		34. Wall Treatment clapboard	
9. Coordinates UTM Lat Long 15/516035/428545		23. Ownership Public <input type="checkbox"/> Private <input checked="" type="checkbox"/>		35. Plan Shape rec	
10. Site Building <input checked="" type="checkbox"/> Structure Object <input type="checkbox"/>		24. Owner's Name & Address, if known Eugene Tolminson Bunceton, Mo.		36. Changes (Explain in #42) Addition <input type="checkbox"/> Altered <input type="checkbox"/> Moved <input type="checkbox"/>	
11. On National Register? Yes <input type="checkbox"/> No <input checked="" type="checkbox"/>		25. Open to Public? Yes <input type="checkbox"/> No <input checked="" type="checkbox"/>		37. Condition Interior <u>deteriorated</u> Exterior <u>deteriorated</u>	
12. Is it Eligible? Yes <input checked="" type="checkbox"/> No <input type="checkbox"/>		26. Local Contact Person or Organization Friends of Historic Boonville		38. Preservation Underway? Yes No <input checked="" type="checkbox"/>	
13. Part of Estab. Hist. Dist.? Yes <input type="checkbox"/> No <input checked="" type="checkbox"/>		27. Other Surveys in Which Included		39. Endangered? By What? Yes <input checked="" type="checkbox"/> No <input type="checkbox"/>	
14. District Potent? Yes <input type="checkbox"/> No <input checked="" type="checkbox"/>				40. Visible from Public Road? Yes <input checked="" type="checkbox"/> No <input type="checkbox"/>	
15. Name of Established District				41. Distance from and Frontage on Road	
42. Further Description of Important Features The structure rests on huge field and quarried stone piers at the corners and spaced on the sides. The roof is gable, has a raking cornice and is covered with rib tin. The entablature is very wide. The entrance is unprotected, single leaf with a 4 panel door with transom. It opens into an ante room. The large middle (classroom area) has a pressed tin ceiling, and wainscotting around the room. The millwork is bullseye. On the South end two diamond shape windows are used as decoration.					
43. History and Significance The school was originally established 220 yards north of its present location in a log structure in 1860. The present structure was built in 1905. Marvin Thomas, long time principal of Boonville Elementary School taught here in c 1933. The school in 1934 was painted, a new fence built surrounding and 18" of dirt was placed around the foundation, to make it warmer in winter during a remodeling process. It closed c 1945.					
44. Description of Environment and Outbuildings The structure sits close to county gravel road facing South. No outbuildings remain. It is now surround by open pasture. A well and pump sits close to the Southwest corner.					
45. Sources of Information Boonville Advertiser, 96th Anniversary Edition, July, 1936 p. 18 1909 Soil Survey Map Standard Altas of Cooper County, 1915					
46. Prepared by J. Shields/R. Dyer				47. Organization Friends of Historic Boonville	
48. Date 4/81				49. Revision Date(s)	



Tipton Quad

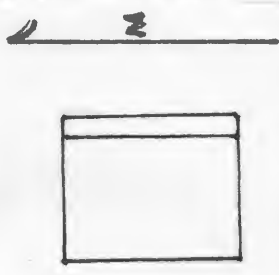
7.5

USGS



Office of Historic Preservation, P.O. Box 176, Jefferson City, Missouri 65101

HISTORIC INVENTORY

1. No K-7		4. Present Name(s) William & Lucille Layne		8/CP0014	
2. County Cooper		5. Other Name(s) "Monks L Farm"			
3. Location of Negatives Friends of Historic Boonville					
6. Specific Location SE 1/4 of SE 1/4 of Section 31, T46N, R17W.		16. Thematic Category		28. No. of Stories 2	
		17. Date(s) or Period c1880		29. Basement? Yes No X	
7. City or Town II Rural, Township & Vicinity Kelly		18. Style or Design Vernacular-Greek Revival Aff.		30. Foundation Material quarried stone	
8. Site Plan with North Arrow 		19. Architect or Engineer		31. Wall Construction frame	
		20. Contractor or Builder		32. Roof Type & Material hip, asphalt sh.	
		21. Original Use, if apparent residence		33. No. of Bays Front 3 Side 2	
		22. Present Use residence		34. Wall Treatment clapboard	
		23. Ownership Public <input type="checkbox"/> Private <input checked="" type="checkbox"/>		35. Plan Shape rec.	
		24. Owner's Name & Address, if known William & Lucille Layne		36. Changes (Explain in #42) Addition <input checked="" type="checkbox"/> Altered <input type="checkbox"/> Moved <input type="checkbox"/>	
9. Coordinates UTM Lat Long 15/512921/428481		25. Open to Public? Yes <input type="checkbox"/> No <input checked="" type="checkbox"/>		37. Condition Interior good Exterior good	
10. Site Building <input checked="" type="checkbox"/> Structure Object <input type="checkbox"/>		26. Local Contact Person or Organization Friends of Historic Boonville		38. Preservation Underway? Yes <input checked="" type="checkbox"/> No <input type="checkbox"/>	
11. On National Register? Yes <input type="checkbox"/> No <input checked="" type="checkbox"/>		27. Other Surveys in Which Included		39. Endangered? By What? Yes <input type="checkbox"/> No <input checked="" type="checkbox"/>	
12. Is It Eligible? Yes <input type="checkbox"/> No <input checked="" type="checkbox"/>				40. Visible from Public Road? Yes <input checked="" type="checkbox"/> No <input type="checkbox"/>	
13. Part of Estab Hist Dist? Yes <input type="checkbox"/> No <input checked="" type="checkbox"/>				41. Distance from and Frontage on Road	
14. District Potent? Yes <input type="checkbox"/> No <input checked="" type="checkbox"/>					
15. Name of Established District					

42. Further Description of Important Features The large structure with Greek Revival affinities is built on the central hall plan with flanking chimneys. The eave is boxed and the frieze is decorated with dentails. The corner form pilasters. The front (W) entrance is unprotected, it has a 5 light transom and 4 light sidelights. There is a concrete stoop. The door is Eastlake is style with a etched blue glass. There is a bay window with pedimental lintels to the N of the entrance. On the South facade there is an entrance to an stone cellar which under the Southwest room of the house. Windows are 2-over-2 and shuttered. Screens on the house are the original shutters which have screen now where the plank used to be. (see reverse)

43. History and Significance This home was built by George Sponsler (or Sponcler) in c 1880. After his wife died he gave it to his sister, Adelia (or Mary Fidelia) and then left for the Yukon. She married William R. Monks in 1888 and their son Harry Ashley Monks inherited it from them. He married Nell Lucille Born and their daughter, Lucille Maude Monks (b.1932, Clifton City, Mo.) eventually inherited the farm after becoming the 2nd wife of William Bailey Layne, Jr. (see rev.)

44. Description of Environment and Outbuildings The house sits close to the county graveled road facing W. A cistern is to the West, a well to the North. Gabled roofed, frame outbuildings, including a garage with tin roof are to the South. Other outbuildings are to the Northeast and East.

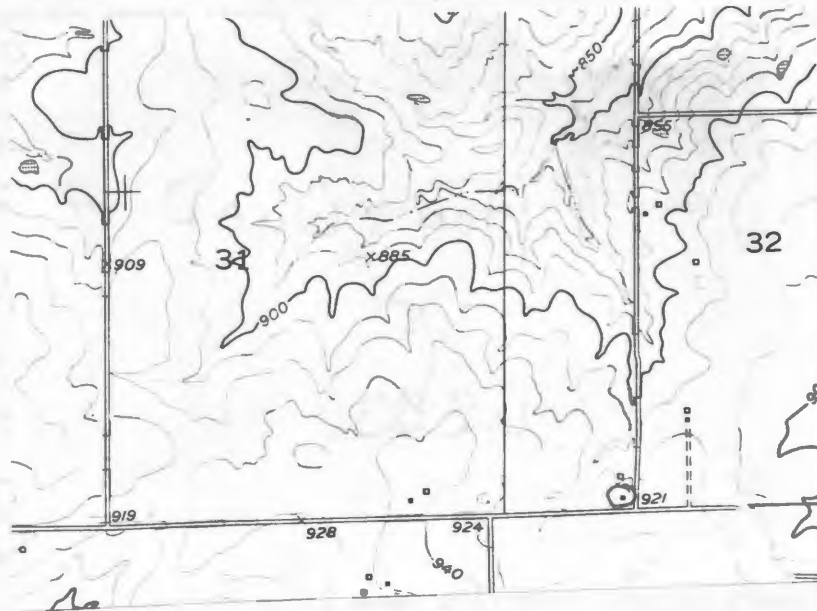
45. Sources of Information Tipton: A History of the Community, p. 17 1976 Descendants of Kentucky, Virginia and Missouri Pioneers, Cordry 1973 P. 120-122 (see reverse)		46. Prepared by J. Shields/R.L. Dyer	
		47. Organization Friends of Historic Boonville	
		48. Date 6/81	49. Revision Date(s)

42. (cont.) To the rear is a later pent porch additon which has been enclosed and sits on a poured concrete foundation. The main block of the structure sits on a quarried stone foundation.

On the interior the central hall contains an staircase with elaborate carved newell. The hall is narrow. The millwork is plain. Wainscotting and a chair rail remain in the dining room which is the rear Southeast. The house has wide, plank pine floors throughout. The Layne's are currently involved in restoration.

43. (cont.) (b.1927, Tipton, Mo.) They moved here from St. Louis in 1975 and are in the process of restoring the house. The farm in 1976 was award a Centennial Farm Award.

45. (cont.) Atlas of Cooper County, 1877
 Illustrated Historical Atlas of Cooper County, Mo. 1897
 Standard Atlas of Cooper County, 1915
 1874, 1925, Maps of Cooper County
 Interview with William B. Layne, Jr. 3/26/81



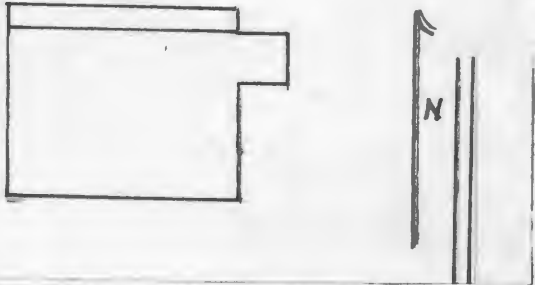
Tipton Quad 7.5 USGS

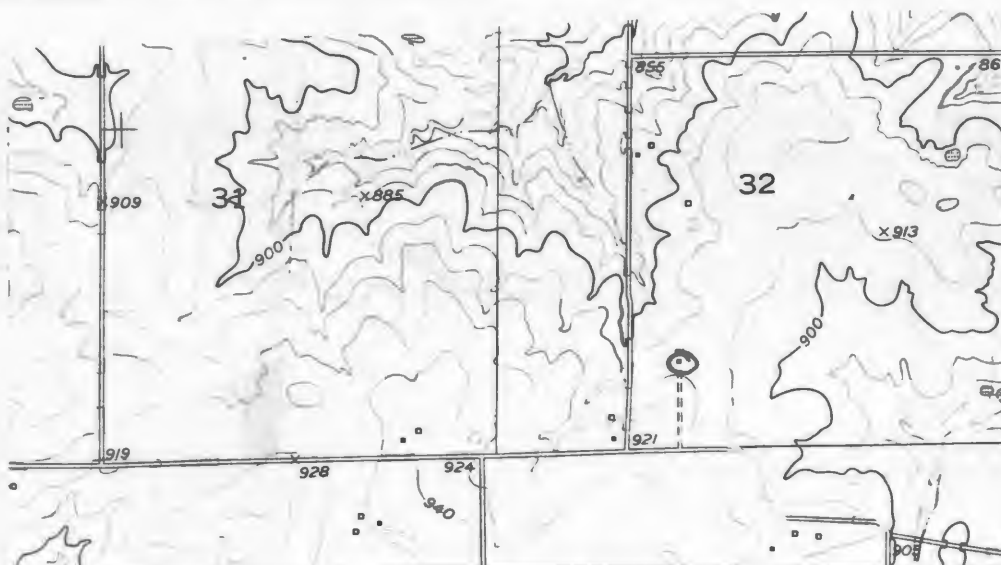




Office of Historic Preservation, P.O. Box 176, Jefferson City, Missouri 65101

HISTORIC INVENTORY

1 Key		4 Present Name(s) Worley Estate Property		8/CP 0015	
2 County Cooper		5 Other Name(s)			
3 Location of Negatives Friends of Historic Boonville		Worley Farm and Residence			
6 Specific Location SW 1/4 of SW 1/4 of Section 32 T46N, R17W.		16 Thematic Category		28 No of Stories 1	
7 City or Town If Rural, Township & Vicinity Kelly		17 Date(s) or Period c 1915		29 Basement? Yes No X	
8 Site Plan with North Arrow		18 Style or Design Vernacular		30 Foundation Material poured concrete	
		19 Architect or Engineer		31 Wall Construction frame	
		20 Contractor or Builder		32 Roof Type & Material hip, asphalt sh.	
9 Coordinates UTM Lat Long 15/516027/428354		21 Original Use, if apparent residence		33 No of Bays Front 3 Side 2	
10 Site: Building X Structure: Object: I		22 Present Use abandoned		34 Wall Treatment clapboard	
11 On National Register? Yes: No X		23 Ownership Public: Private X		35 Plan Shape square	
12 Is it Eligible? Yes: No X		24 Owner's Name & Address, if known Worley Estate Bunceton, Mo.		36 Changes (Explain in #42) Addition X Altered Moved	
13 Part of Estab Hist Dist? Yes: No X		25 Open to Public? Yes: No X		37 Condition Interior Exterior fair	
14 District Potenti? Yes: No X		26 Local Contact Person or Organization Friends of Historic Boonville		38 Preservation Underway? Yes No X	
15 Name of Established District		27 Other Surveys in Which Included		39 Endangered? By What? Yes X No	
42 Further Description of Important Features		40 Visible from Public Road? Yes X No		41 Distance from and Frontage on Road	
<p>Built on the central hall plan with a central chimney, the entrance is off center and a porch is now gone. The windows are 2-over-2 and trabeated. The hip roof has a wide entablature. To the South is a later pent room addition. To the East is a pent enclosed porch.</p>					
<p>43 History and Significance The structure first appears on the 1915 plat with Samuel Worley as owner through the late 1930's. By 1954, the owner is O.P. Worley. The 1975 plat also shows O.P. Worley as owner, however neighbors relate that he is now deceased and the ground is rented to another farmer.</p>					
<p>44 Description of Environment and Outbuildings The house sits back .4 of a mile from the gravelled county road facing South To the Northwest is a board and batten pent roofed shed. Another gabled, board and batten large outbuilding is to the North. A concrete pump house is to the Northeast.</p>					
<p>45 Sources of Information Standard Atlas of Cooper County, 1915 Plat Maps of Cooper County, 1924, 1954, 1975 Interview with Andy Bestgen, 3/ 81</p>					
<p>46 Prepared by J. Shields/R. Dyer</p>					
<p>47 Organization Friends of Historic Boonville</p>					
<p>48 Date 3/81 49 Revision Date</p>					



Tipton Quad

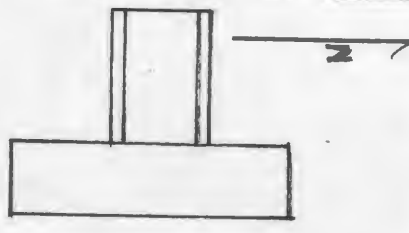
7.5

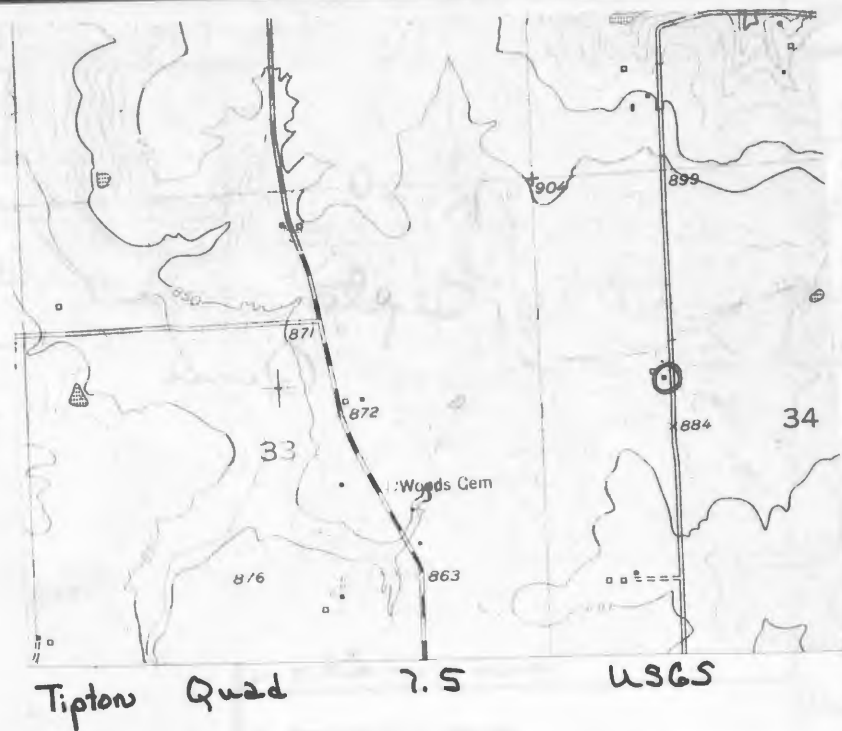
USGS



Office of Historic Preservation, P.O. Box 176, Jefferson City, Missouri 65101

HISTORIC INVENTORY

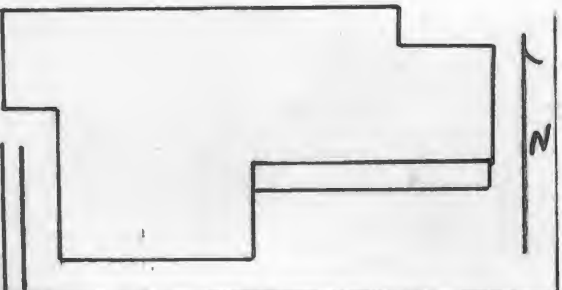
1 No K-20		4 Present Name(s) Thiel Property		8/CP0025	
2 County Cooper		5 Other Name(s) Hudson, Gallagher Residence			
3 Location of Negatives Friends of Historic Boonville					
6 Specific Location NE 1/4 of NE 1/4 of Section 34 T46N, R17W.		16 Thematic Category		28 No. of Stories 2	
7 City or Town Kelly		17 Date(s) or Period c 1890's		29 Basement? Yes NoX	
8 Site Plan with North Arrow		18 Style or Design Vernacular		30 Foundation Material Field stone	
		19 Architect or Engineer		31 Wall Construction frame	
		20 Contractor or Builder		32 Roof Type & Material gable, asphalt sh.	
9 Coordinates UTM Lat Long 15/519010/428475		21 Original Use, if apparent residence		33 No. of Bays Front 4 Side 1	
10 Site: Building X Structure: Object		22 Present Use abandoned		34 Wall Treatment Clapboard	
11 On National Register? Yes <input type="checkbox"/> No <input checked="" type="checkbox"/>		23 Ownership Public <input type="checkbox"/> Private <input checked="" type="checkbox"/>		35 Plan Shape T	
12 Is it Eligible? Yes <input checked="" type="checkbox"/> No <input type="checkbox"/>		24 Owner's Name & Address, if known George Thiel, Jr. Route 1 Tipton, Mo.		36 Changes (Explain in #42) Addition <input type="checkbox"/> Altered <input type="checkbox"/> Moved <input type="checkbox"/>	
13 Part of Estab. Hist. Dist.? Yes <input type="checkbox"/> No <input checked="" type="checkbox"/>		25 Open to Public? Yes <input type="checkbox"/> No <input checked="" type="checkbox"/>		37 Condition Interior deteriorated Exterior deteriorated	
14 District Potential? Yes <input type="checkbox"/> No <input checked="" type="checkbox"/>		26 Local Contact Person or Organization Friends of Historic Boonville		38 Preservation Underway? Yes <input type="checkbox"/> NoX	
15 Name of Established District		27 Other Surveys in Which Included		39 Endangered? By What? Yes <input type="checkbox"/> NoX abandoned	
42 Further Description of Important Features				40 Visible from Public Road? Yes <input checked="" type="checkbox"/> No	
<p>The large two story I-house rests on a field stone foundation. It has two entrances which are unprotected. Windows are 2-over-2, at the 2nd story they are slightly smaller and trabeated. The roof is gable, with asphalt shingles. Two central chimney's straddle the roof line in the middle. The eave is boxed. The rear ell has pent porches on the North and South. The structure is covered with clapboard.</p>				41 Distance from and Frontage on Road	
43 History and Significance		<p>The structure was probably built by Richard Hudson about c 1890. His son, Frank owned the property until the 1940's and was the last occupant of the dwelling. Barton Gallagher owned the dwelling and land from the 1950's until it was purchased by its present owner in 1964.</p>			
44 Description of Environment and Outbuildings		<p>The structure faces East. It is now surround by a plowed field. No outbuildings remain. On the North is a cistern and pump.</p>			
45 Sources of Information		46 Prepared by		47 Organization	
<p>Illustrated Historical Atlas of Cooper County, 1897 Standard Atlas of Cooper County, 1915 Plat Maps of Cooper County, 1924, 1954, 1975 Interview with Mrs. George Thiel, Jr. 4/81</p>		J. Shields/R. Dyer		Friends of Historic Boonville	
		48 Date 4/81		49 Revision Date(s)	



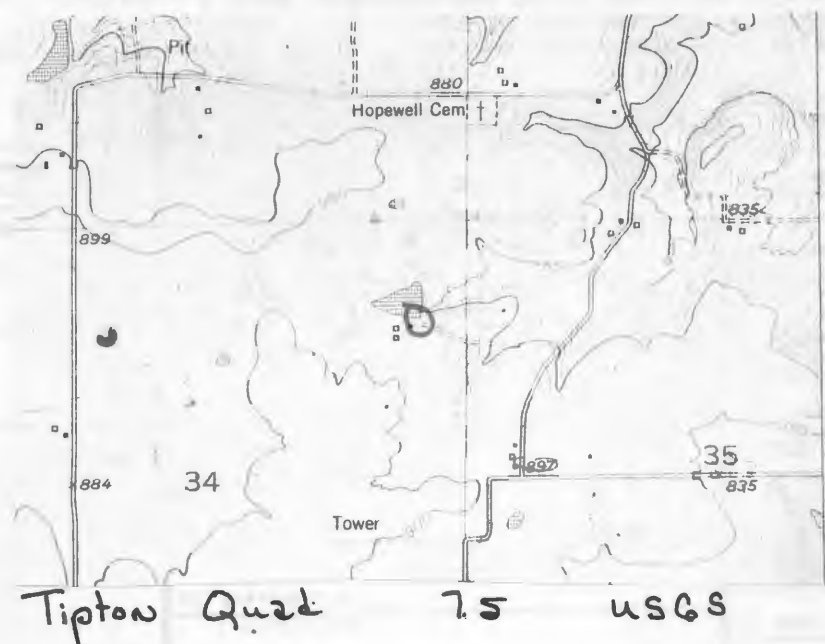


Office of Historic Preservation, P.O. Box 176, Jefferson City, Missouri 65101

HISTORIC INVENTORY

1 No K-23		4 Present Name(s) Thiel Property		81CP0028	
2 County Cooper		5 Other Name(s)			
3 Location of Negatives Friends of Historic Boonville		W. Richey, G. Thiel Residence			
6 Specific Location NE $\frac{1}{4}$ of NE $\frac{1}{4}$ of Section 34 T46N, R17W.		16 Thematic Category		28 No. of Stories 2	
7 City or Town If Rural, Township & Vicinity Kelly		17 Date(s) or Period 1906		29 Basement? Yes No <input checked="" type="checkbox"/>	
8 Site Plan with North Arrow		18 Style or Design Vernacular		30 Foundation Material quarried St.-pd. con.	
		19 Architect or Engineer		31 Wall Construction frame	
		20 Contractor or Builder		32 Roof Type & Material gable, wd. sh. & asp. sh.	
9 Coordinates UTM Lat Long 15/520015/423084		21 Original Use, if apparent residence		33 No. of Bays Front 3 Side 1	
10 Site Structure Building <input checked="" type="checkbox"/> Object <input type="checkbox"/>		22 Present Use residence		34 Wall Treatment clapboard	
11 On National Register? Yes <input type="checkbox"/> No <input checked="" type="checkbox"/>		23 Ownership Public <input type="checkbox"/> Private <input checked="" type="checkbox"/>		35 Plan Shape L	
12 Is It Eligible? Yes <input checked="" type="checkbox"/> No <input type="checkbox"/>		24 Owner's Name & Address, if known Jim Thiel Route 1 Tipton, Mo.		36 Changes (Explain in #42) Addition <input checked="" type="checkbox"/> Altered <input checked="" type="checkbox"/> Moved <input type="checkbox"/>	
13 Part of Estab. Hist. Dist? Yes <input type="checkbox"/> No <input checked="" type="checkbox"/>		25 Open to Public? Yes <input type="checkbox"/> No <input checked="" type="checkbox"/>		37 Condition Interior Exterior good	
14 District Potential? Yes <input type="checkbox"/> No <input checked="" type="checkbox"/>		26 Local Contact Person or Organization Friends of Historic Boonville		38 Preservation Underway? Yes No <input checked="" type="checkbox"/>	
15 Name of Established District		27 Other Surveys in Which Included		39 Endangered? By What? Yes No <input checked="" type="checkbox"/>	
40 Visible from Public Road? Yes No <input checked="" type="checkbox"/>					
41 Distance from and Frontage on Road					
42 Further Description of Important Features Originally built on the Queen Anne Cottage plan, the structure has been altered greatly. A pent addition has been added on the North. To the West is an flat roofed one room additon. All windows have been altered to 1-over-1. The East section rests on a quarried stone foundation, the west on poured concrete. The roof is gable and projects where the later c 1950's room has been added. It is covered with asphalt shingles. The structure is clapboarded. Photo					
43 History and Significance Oral history relates that the structure was built by George Thiel, Sr. in 1906, however the 1915 plat show that the house and lands were owned by W. Richey at that time. Theil is the owner in 1924, followed by George, Jr., in 1950 and the present owner in 1974.					
44 Description of Environment and Outbuildings Sitting $\frac{1}{4}$ mile off the county graveled road in a fenced yard, the dwelling faces South. To the West is a small frame gabled roofed outbuilding. To the South is a new garage. Other outbuildings are to the Southwest along with an earthen cellar					
45 Sources of Information 1909 Soil Survey Map of Cooper County Standard Atlas of Cooper County, 1915 Plat Map of Cooper County, 1954 Interview with George Thiel, Jr. 4/81					
46 Prepared by J. Shields/R. Dyer					
47 Organization Friends of Historic Boonville					
48 Date 4/81					
49 Revision Date(s)					

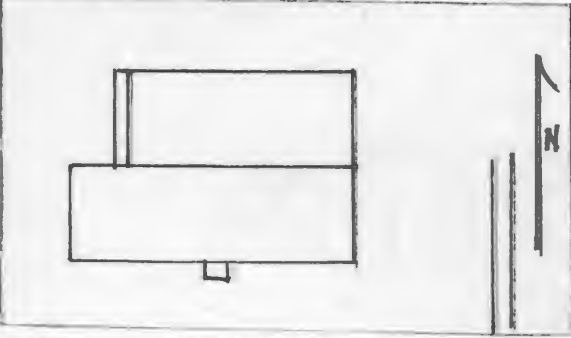
CP-AS-002-453





Office of Historic Preservation, P.O. Box 176, Jefferson City, Missouri 65101

HISTORIC INVENTORY

1 k-18		4 Present Name(s) Tuttle Residence		814P0023	
2 County Cooper		5 Other Name(s) Baxter, Leach Farm			
3 Location of Negatives Friends of Historic Boonville		6 Specific Location NE 1/4 of NE 1/4 of Section 35 T46N, R17W.			
7 City or Town Kelly		16 Thematic Category		28 No. of Stories 1	
8 Site Plan with North Arrow		17 Date(s) or Period c 1915		29 Basement? Yes No <input checked="" type="checkbox"/>	
		18 Style or Design Vernacular		30 Foundation Material poured concrete	
		19 Architect or Engineer		31 Wall Construction frame	
9 Coordinates Lat Long 15/522000/428338		20 Contractor or Builder		32 Roof Type & Material gable, asphalt sh.	
10 Site: <input checked="" type="checkbox"/> Building <input checked="" type="checkbox"/> Structure <input checked="" type="checkbox"/> Object <input checked="" type="checkbox"/>		21 Original Use, if apparent residence		33 No. of Bays Front 3 Side	
11 On National Register? Yes <input type="checkbox"/> No <input checked="" type="checkbox"/>		22 Present Use residence		34 Wall Treatment asbestos siding	
12 Is it Eligible? Yes <input type="checkbox"/> No <input checked="" type="checkbox"/>		23 Ownership Public <input type="checkbox"/> Private <input checked="" type="checkbox"/>		35 Plan Shape irr	
13 Part of Estab. Yes <input type="checkbox"/> Hist. Dist. No <input checked="" type="checkbox"/>		24 Owner's Name & Address, if known Dave & Debbie Tuttle Tipton, Mo.		36 Changes (Explain in #42) Addition <input checked="" type="checkbox"/> Altered <input type="checkbox"/> Moved <input type="checkbox"/>	
14 District Potential? Yes <input type="checkbox"/> No <input checked="" type="checkbox"/>		25 Open to Public? Yes <input type="checkbox"/> No <input checked="" type="checkbox"/>		37 Condition Interior <input type="checkbox"/> Exterior <input checked="" type="checkbox"/> good	
15 Name of Established District		26 Local Contact Person or Organization Friends of Historic Boonville		38 Preservation Underway? Yes <input type="checkbox"/> No <input checked="" type="checkbox"/>	
42 Further Description of Important Features		27 Other Surveys in Which Included		39 Endangered? By What? Yes <input type="checkbox"/> No <input checked="" type="checkbox"/>	
43 History and Significance		40 Visible from Public Road? Yes <input checked="" type="checkbox"/> No <input type="checkbox"/>		41 Distance from and Frontage on Road	
44 Description of Environment and Outbuildings		45 Sources of Information		46 Prepared by	
47		48		49	

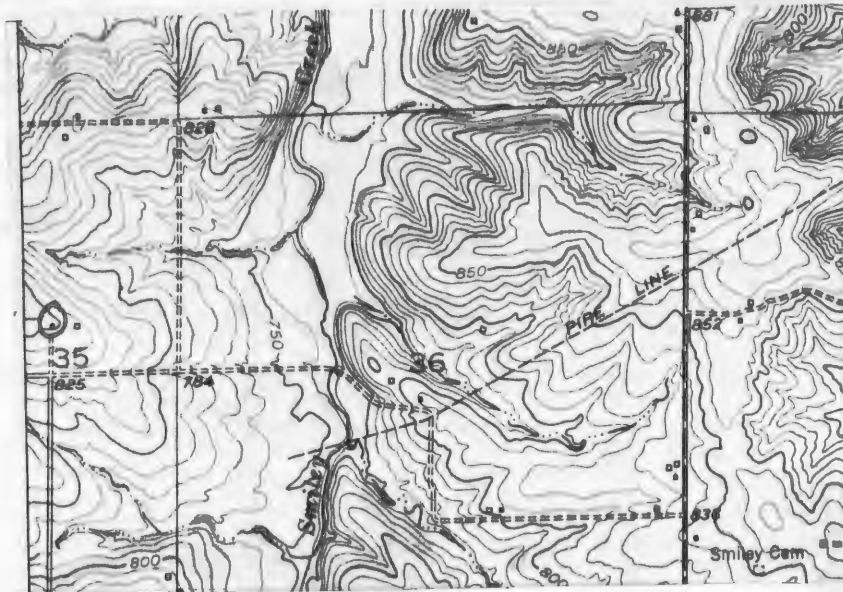
The end chimney have corbelled caps. Windows have been altered to horizontal 2-over-2 panes. The entrance is protected by a gable cap, with irregular posts. On the east is a enclosed pent porch. It has been covered with asbestos shingles. It rests on a poured concrete foundation along with the main block.

The structure was probably built by G.A. Leach about 1910. Mr. Leach owned the property from c 1900 to 1930. The farm was owned by Clarence Stahle in the 1950's, followed by Tom Lachner in the early 1970's. The present owner obtained the property in 1979.

Sitting at the end of a lane off County Road K facing south the structure has an earthen cellar to the North. A small gabled shed is also to the North. A frame garage is to the East.

Standard Atlas of Cooper County, 1915
Plat Maps of Cooper County, 1924, 1954, 1975
Interview with Mrs. Debbie Tuttle

J. Shields/R. Dyer
Friends of Historic Boonville
3/81




Clarksbury Quad 7.5 USGS



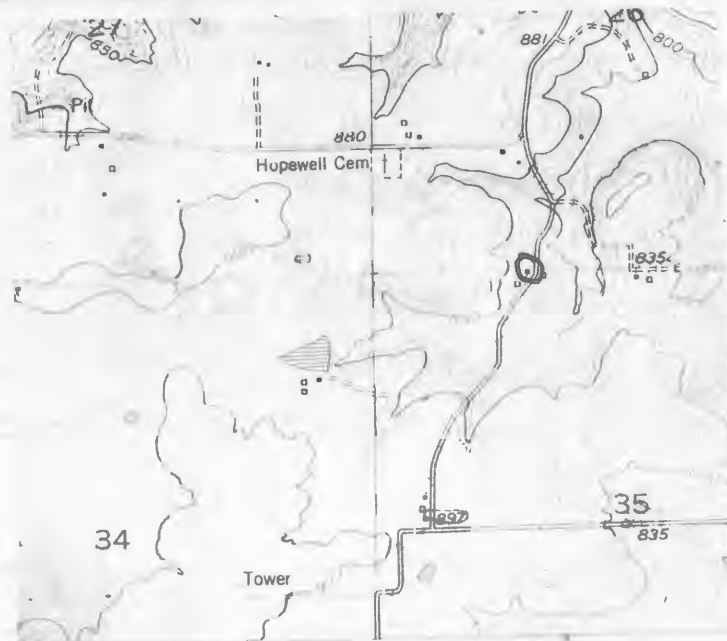
Office of Historic Preservation, P.O. Box 176, Jefferson City, Missouri 65101

HISTORIC INVENTORY

1. No. K-22		4. Present Name(s) Truman Residence		81CP0027	
2. County Cooper		5. Other Name(s) A. Richey, E. Richey, Nichols Residence			
3. Location of Negatives Friends of Historic Boonville		6. Specific Location NW 1/4 of NW 1/4 of Section 35 T46N, R17W.			
7. City or Town Kelly		16. Thematic Category		28. No. of Stories 1	
8. Site Plan with North Arrow		17. Date(s) or Period c 1910		29. Basement? Yes No X	
		18. Style or Design Vernacular-Queen Anne Affinities		30. Foundation Material quarried stone	
		19. Architect or Engineer		31. Wall Construction frame	
		20. Contractor or Builder Andy Richey		32. Roof Type & Material hip & gable, asphalt sh	
		21. Original Use, if apparent residence		33. No. of Bays Front 3 Side 3	
		22. Present Use residence		34. Wall Treatment clapboard	
		23. Ownership Public <input type="checkbox"/> Private <input checked="" type="checkbox"/>		35. Plan Shape L	
		24. Owner's Name & Address, if known Frankie Truman Route 1 Tipton, Mo.		36. Changes (Explain in #42) Addition <input checked="" type="checkbox"/> Altered <input type="checkbox"/> Moved <input type="checkbox"/>	
9. Coordinates UTM 15/521000/428496		25. Open to Public? Yes <input type="checkbox"/> No <input checked="" type="checkbox"/>		37. Condition Interior <input type="checkbox"/> Exterior <input checked="" type="checkbox"/> fair	
10. Site Building Structure Object		26. Local Contact Person or Organization Friends of Historic Boonville		38. Preservation Underway? Yes <input type="checkbox"/> No X	
11. On National Register? Yes <input type="checkbox"/> No <input checked="" type="checkbox"/>		27. Other Surveys in Which Included		39. Endangered? By What? Yes <input type="checkbox"/> No X	
12. Is it Eligible? Yes <input type="checkbox"/> No <input checked="" type="checkbox"/>				40. Visible from Public Road? Yes <input checked="" type="checkbox"/> No	
13. Part of Estab. Hist. Dist.? Yes <input type="checkbox"/> No <input checked="" type="checkbox"/>				41. Distance from and Frontage on Road	
14. District Potenti? Yes <input type="checkbox"/> No <input checked="" type="checkbox"/>					
15. Name of Established District					
42. Further Description of Important Features The house was once 1 1/2 story's on the south ell. The North ell has a gable roof, the East-West ell has a truncated hip roof. It is covered with asphalt shingles. The East West ell is accented by a chamfered bay. The corners form pilasters. Windows are 1-over-1 and are tabeated and have lintels. A proch between the sections has been screened in. A porch on the West is pent and enclosed. The entire structure rest on a quarried stone foundation.					
43. History and Significance Oral history relates that the house was built by A.J. (Andy) Richey about 1910. He named the farm "Hopewell Stock Farm". Mr. Richey's, brother John W. arrived in Cooper County c 1862, with his mother and family from St. Clair County after his father, John R. had enlisted in the Confederate Army. He was about 10 years old and was responbile for diriving the ox team and wagon. Andy was born after the Civil War in Cooper (see reverse)					
44. Description of Environment and Outbuildings The house sits off a county gravel raod facing East. To the North is a metal garage. A windmill and well sit to the South. To the West is a small gable roofed natural stone house with a rib tin roof which was used to house the chickens. To the South are the remains of a house which has fallen in.					
45. Sources of Information Soil Survey Map of Cooper County, 1909 Standard Atlas of Cooper County, 1915 Plat maps of Cooper County, 1924, 1950 Interview with Mrs. Frankie Truman, 4/81					
46. Prepared by J. Shields/R. Dyer					
47. Organization Friends of Historic Boonville					
48. Date 4/81					
49. Revision Date(s)					

43. (cont.) County. His ownership continued through c 1940, when his son Earl inherited the residence. During this time the $\frac{1}{2}$ story on the South section was removed after a fire. Fred Nichols owned the property for a short time in the late 1940's. In 1951, the present owners purchased the property.

The remains of a two story residence are directly to the South. Oral history related that it was built and the property of Peter Thiel. The house was pulled down in October of 1980, because of a dangerous condition. It was constructed of hand hewn beams, pegged mortise and tenon joints. Construction date of approximately c 1850 was ascribed because of this construction method. However no evidence can be found to support this. The stair newel and hewn beam, pegging and nogging were given to the Friends of Historic Boonville Archives.

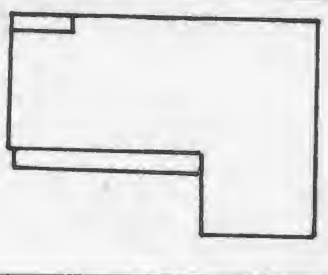


Tipton Quad 7.5 USGS



Office of Historic Preservation, P.O. Box 176, Jefferson City, Missouri 65101

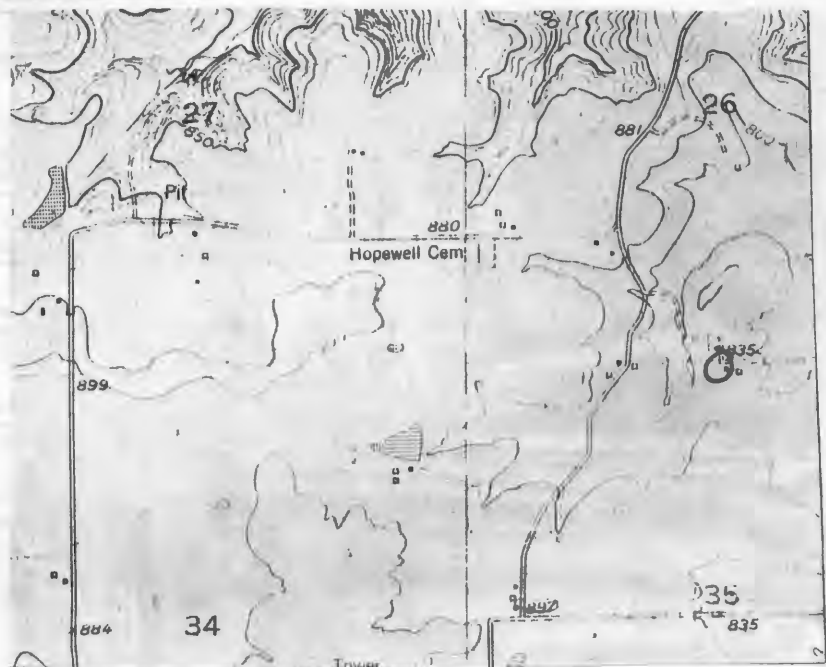
HISTORIC INVENTORY

K-24		4 Present Name(s) Truman Property		81CP0024	
7 County Kelly		5 Other Name(s)			
3 Location of Negatives Friends of Historic Boonville		Pulley, Moore Residence			
6 Specific Location NE 1/4 of NE 1/4 of Section 35 T46N, R17W.		16 Thematic Category		28 No. of Stories 1	
7 City or Town II Rural, Township & Vicinity Kelly		17 Date(s) or Period c 1890		29 Basement? Yes No X	
8 Site Plan with North Arrow		18 Style or Design Vernacular		30 Foundation Material field & quarried stone	
		19 Architect or Engineer		31 Wall Construction timber frame	
		20 Contractor or Builder		32 Roof Type & Material hip-wood shingles	
9 Coordinates UTM Lat Long 15/521045/428530		21 Original Use, if apparent residence		33 No. of Bays Front 2 Side 2	
10 Site Building Structure Building X Object I		22 Present Use abandoned		34 Wall Treatment clapboard	
11 On National Register? Yes I No X		23 Ownership Public I Private X		35 Plan Shape L	
12 Is II Eligible? Yes I No I		24 Owner's Name & Address, if known Mr. & Mrs. Frankie Truman Route 1 Tipton, Mo.		36 Changes (Explain in #42) Addition Altered Moved	
13 Part of Estab Hist Dist? Yes I No X		25 Open to Public? Yes I No I X		37 Condition Interior deteriorated Exterior deteriorated	
14 District Potential? Yes I No I X		26 Local Contact Person or Organization Friends of Historic Boonville		38 Preservation Underway? Yes No X	
15 Name of Established District		27 Other Surveys in Which Included		39 Endangered? By What? Yes X No	
42 Further Description of Important Features		40 Visible from Public Road? Yes No X			
<p>The structure is in a bad state of deterioration. Built on the L pla, 1 story. It has a hewn log sill and timber pole studs. The roof is truncated hip and covered with wood shingles. Windows are trabeated and 2-over-2. The eave is boxed and has a wide entablature. It rests on a field and quarried stone foundation. Photo A entrance on the North and West are covered by pent porches, with tin roofs. One chimney is straddle the hip. Chimney's are also found in North, South ells.</p>					
43 History and Significance					
<p>Oral history relates that the structure was believed to have been built by James and Julia Pulley about 1900. Their ownership continues through the early 1940's, when it became the property of Bob Moore, who resided within until the early 1960's. It has been abandoned since Mr. Moores death when it was purchased by the present owners in 1963.</p>					
44 Description of Environment and Outbuildings					
<p>Sitting at the end of a long lane in a fenced yard the dwelling faces North. A well is to the East. Their are no remaining outbuildings.</p>					
45 Sources of Information					
<p>Soil Survey Map of Cooper County, 1909 Standard Atlas of Cooper County, 1915 Plat Map of Cooper County, 1954 Interview with Frankie TRuman, 4/81</p>					
46 Prepared by J. Shields/R/Dyer					
47 Organization Friends of Historic Boonville					
48 Date 4/81					
49 Revision Date(s)					

CP-AS-002-456



Tipton Quad
7.5
USGS

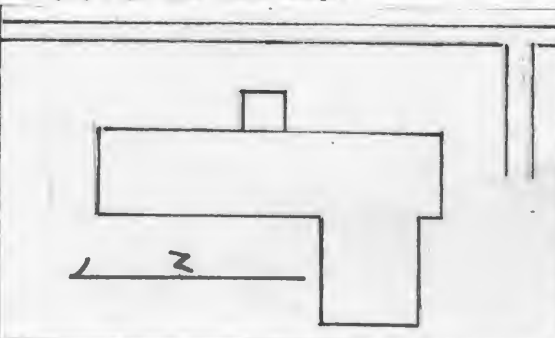






Office of Historic Preservation, P.O. Box 176, Jefferson City, Missouri 65101

HISTORIC INVENTORY

1. No K-6		4. Present Name(s) Bestgen Property-Bob Parker Residence		8KPD0013	
2. County Cooper		5. Other Name(s)			
3. Location of Negatives Friends of Historic Boonville		Monks, Miller Odneal, Huhmann, Kyle Property			
6. Specific Location SE 1/4 of SW 1/4 of Section 36 T45N, R18W		16. Thematic Category		28. No. of Stories 1	
7. City or Town Kelly		17. Date(s) or Period c 1915		29. Basement? Yes No X	
8. Site Plan with North Arrow		18. Style or Design Vernacular		30. Foundation Material poured concrete	
		19. Architect or Engineer		31. Wall Construction frame	
		20. Contractor or Builder		32. Roof Type & Material gable, asphalt sh.	
9. Coordinates UTM 15/512015/428350		21. Original Use, if apparent residence		33. No. of Bays Front 5 Side 1	
10. Site: Building X		22. Present Use residence(rental)		34. Wall Treatment asbestos siding	
11. On National Register? Yes: No: X		23. Ownership Public: Private X		35. Plan Shape L	
12. Is it Eligible? Yes: No: X		24. Owner's Name & Address, if known Andy Bestgen, Route 2, Bunceton, Mo.		36. Changes (Explain in #42) Addition: Altered: Moved: X	
13. Part of Estab. Hist. Dist.? Yes: No: X		25. Open to Public? Yes: No: X		37. Condition Interior: Exterior: good	
14. District Potent.? Yes: No: X		26. Local Contact Person or Organization Friends of Historic Boonville		38. Preservation Underway? Yes: No: X	
15. Name of Established District		27. Other Surveys in Which Included		39. Endangered? By What? Yes: No: X	
42. Further Description of Important Features		<p>The gabled ends of the structure have a boxed eave. A small gabled roof protects the single leaf entrance which retains its Eastlake screen door. The gable of the porch is filled with jigsaw shingles and is supported on turned posts. A chimney is offset, straddle the gable on the South. Windows in the main block are 1-over-1, and trabeated. In the later rear ell, a modern picture window has been added. The entire structure sits on a poured concrete foundation.</p>			
43. History and Significance		<p>The structure was possibly built by Sam D. Monks, who owned the property from 1910 to c 1920. Subsequent owners have been: Louis Miller, George Odneal, George Huhmann, Claiborne Kyle. The present owner, Mr. Andy Bestgen, purchased the property in c 1955 and uses the structure as rental property. Mr. Bestgen is the son of Louis A. Bestgen, inventor of the Farmers barn door latch. "Sold through out Mo-Kansa and Iowa, as a cheap, see reverse.</p>			
44. Description of Environment and Outbuildings		<p>The house sits close to a gravelled county road and faces West. A board and batten chicken house into the Northeast and a frame gabled garage. A rib tin barn sits directly East. An gabled frame asbestos covered shed provides (see reverse)</p>			
45. Sources of Information		46. Prepared by J. Shields/R. Dyer			
History of Cooper County, Johnson, 1919		47. Organization Friends of Historic Boonville			
Standard Atlas of Cooper County, 1915		48. Date 3/81			
Plat Maps of Cooper County, 1925, 1954.		49. Revision Date(s)			
Interview with Andy Bestgen, 3/81					

43. cont- durable & simple in construction, easy to put on a door, which saves, time, temper and money".

44. cont. entrance to an earthen cellar on the South. It has 6 light windows.

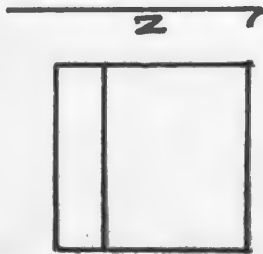


Tipton Quad 7.5 USGS

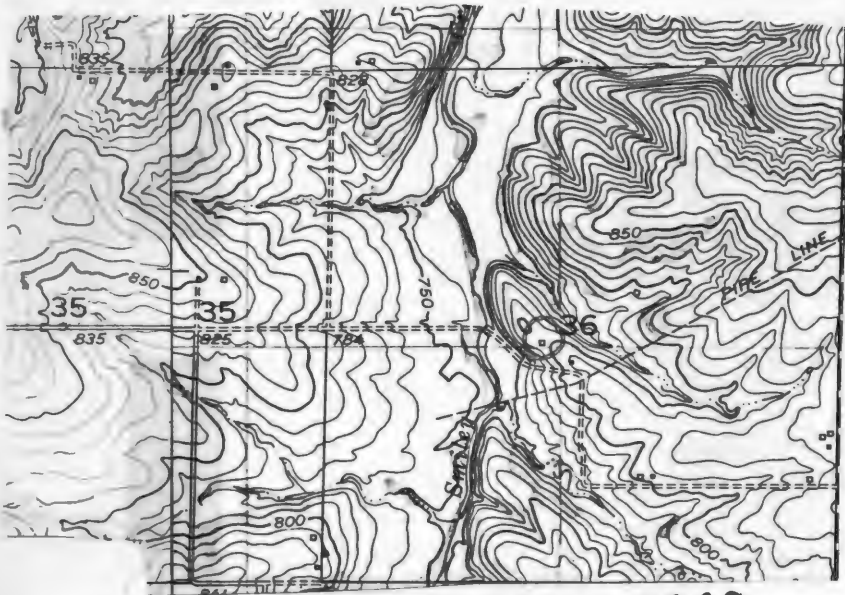


Office of Historic Preservation, P.O. Box 176, Jefferson City, Missouri 65101

HISTORIC INVENTORY

1 No. K-16		4 Present Name(s) George Property		81CP0022	
2 County Cooper		5 Other Name(s)			
3 Location of Negatives Friends of Historic Boonville		"Old Hood Farm"			
6 Specific Location NW 1/4 of SE 1/4 of Section 36 T46N,R17W		16 Thematic Category		28 No. of Stories 1	
7 City or Town If Rural, Township & Vicinity Kelly		17 Date(s) or Period 1870's		29 Basement? Yes No X	
8 Site Plan with North Arrow		18 Style or Design Vernacular		30 Foundation Material stone piers	
		19 Architect or Engineer		31 Wall Construction log	
		20 Contractor or Builder		32 Roof Type & Material gable-rib tin	
9 Coordinates UTM Lat Long 15/521220/428401		21 Original Use, if apparent barn		33 No. of Bays Front Side	
10 Site Structure Building X Object I		22 Present Use storage		34 Wall Treatment Board & Batten	
11 On National Register? Yes I No X		23 Ownership Public X Private I		35 Plan Shape rec	
12 Is It Eligible? Yes I No I		24 Owner's Name & Address, if known Mr. & Mrs. W.H. George RR Tipton, Mo.		36 Changes (Explain in #42) Addition X Altered Moved	
13 Part of Estab Hist Dist? Yes I No X		25 Open to Public? Yes I No X		37 Condition Interior fair Exterior deteriorated	
14 District Potentl? Yes I No I		26 Local Contact Person or Organization Friends of Historic Boonville		38 Preservation Underway? Yes No X	
15 Name of Established District		27 Other Surveys in Which Included		39 Endangered? By What? Yes No X	
42 Further Description of Important Features		<p>The single crib structure measures approximately 12' X 8". The logs are 9" in diameter. It sits on stone piers. A pent pole addition is on the South and could possibly be part of the original construction. It has dovetail notching. The roof is covered with rib tin. It is partially covered with vertical boards and is in deteriorating condition.</p>			
43 History and Significance		<p>The structure was built by Luke Hood, who arrived at Round Hill community on the stage from Winchester, Ky in 1856. Hood, purchased the land in about 1874, constructed a house and several outbuildings. The dwelling has been gone a number of years. After Hood's death the land passed to his daughter, Stella Hood George and is now owned by his grandson, Wallace Hood George.</p>			
44 Description of Environment and Outbuildings		<p>The structure sits at the west end of a large field, about 75 yards from the country gravel road facing East. No other outbuildings survive. A field stone cistern is to the North.</p>			
45 Sources of Information Atlas Map of Cooper County, 1877 Tipton and history of the Community, Tipton Bicentennial Committee, 1976, p. 16		<p>46 Prepared by J. Shields/R. Dyer 47 Organization Friends of Historic Boonville 48 Date 3/81 49 Revision Date(s)</p>			

CP AS-002-458





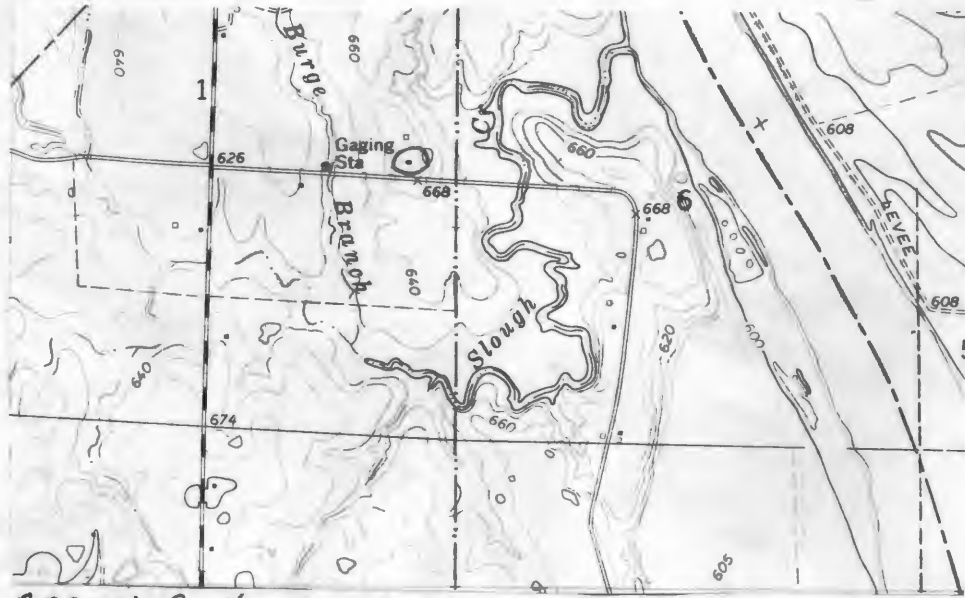
Clarksburg Quad 7.5 USGS





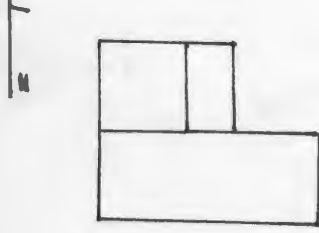
CP-AS-002-459

1 No LA-1		4 Present Name(s) Harrington Residence	
2 County Cooper		5 Other Name(s) J. H. Heuman	
3 Location of Negatives Friends of Historic Boonville			
6 Specific Location SE 1/4 of NE 1/4 of Section 1, T49N, R19W.		16 Thematic Category	
7 City or Town 11 Rural, Township & Vicinity Lamine		17 Date(s) or Period c 1908	
8 Site Plan with North Arrow		18 Style or Design Vernacular-I House	
		19 Architect or Engineer	
		20 Contractor or Builder	
9 Coordinates UTM Lat 15/505200/4321620 Long		21 Original Use, if apparent residence	
10 Site Structure Building Object		22 Present Use residence	
11 On National Register? Yes <input type="checkbox"/> No <input checked="" type="checkbox"/>		23 Ownership Public <input type="checkbox"/> Private <input checked="" type="checkbox"/>	
12 Is It Eligible? Yes <input checked="" type="checkbox"/> No <input type="checkbox"/>		24 Owner's Name & Address, if known Roy Harrington Route 1 Blackwater, Mo. 65322	
13 Part of Estab Hist Dist? Yes <input type="checkbox"/> No <input checked="" type="checkbox"/>		25 Open to Public? Yes <input type="checkbox"/> No <input checked="" type="checkbox"/>	
14 District Yes <input type="checkbox"/> No <input checked="" type="checkbox"/> Potential?		26 Local Contact Person or Organization Friends of Historic Boonville	
15 Name of Established District		27 Other Surveys in Which Included	
42 Further Description of Important Features The application of siding has obscured all decorative details except a plain raking cornice on the gable ends. Windows are 1-over-1, and have been altered to smaller size. No porch caps the centrally located primary entrance. A 1 story ell projects to the rear. Along its E facade is a pent addition.		28 No. of Stories 2	
		29 Basement? Yes <input type="checkbox"/> No <input checked="" type="checkbox"/>	
		30 Foundation Material poured concrete	
		31 Wall Construction frame	
		32 Roof Type & Material gable, asphalt sh	
		33 No. of Bays Front 3 Side 1	
		34 Wall Treatment vinyl siding	
		35 Plan Shape L	
		36 Changes (Explain in #42) Addition <input checked="" type="checkbox"/> Altered <input type="checkbox"/> Moved <input type="checkbox"/>	
		37 Condition Interior Exterior good	
		38 Preservation Underway? Yes <input type="checkbox"/> No <input checked="" type="checkbox"/>	
		39 Endangered? By What? Yes <input type="checkbox"/> No <input checked="" type="checkbox"/>	
		40 Visible from Public Road? Yes <input checked="" type="checkbox"/> No <input type="checkbox"/>	
		41 Distance from and Frontage on Road	
43 History and Significance By 1915, and extending past 1925, the structure was the residence of J.H. Heuman. Subsequent owners have been K. Hueman (1959), Lee Adams (1975), Boon Walthaland, the present owner (1977).			
44 Description of Environment and Outbuildings The building faces S. A well and farm outbuildings are to the E. It is located between Burge Branch and Slough Creek, and is approximately 1 mile W of the Missouri River.			
45 Sources of Information Illustrated Historical Atlas of Cooper County, Mo. 1897 Standard Atlas of Cooper County, Mo. 1915 1909, 1925, 1959, 1975, Maps of Cooper County, Mo. Interview with Roy Harrington, 12/80		46 Prepared by L. Harper/J. Higbie	
		47 Organization Friends of Historic Boonville	
		48 Date 49 Revision Date(s) 12/80	

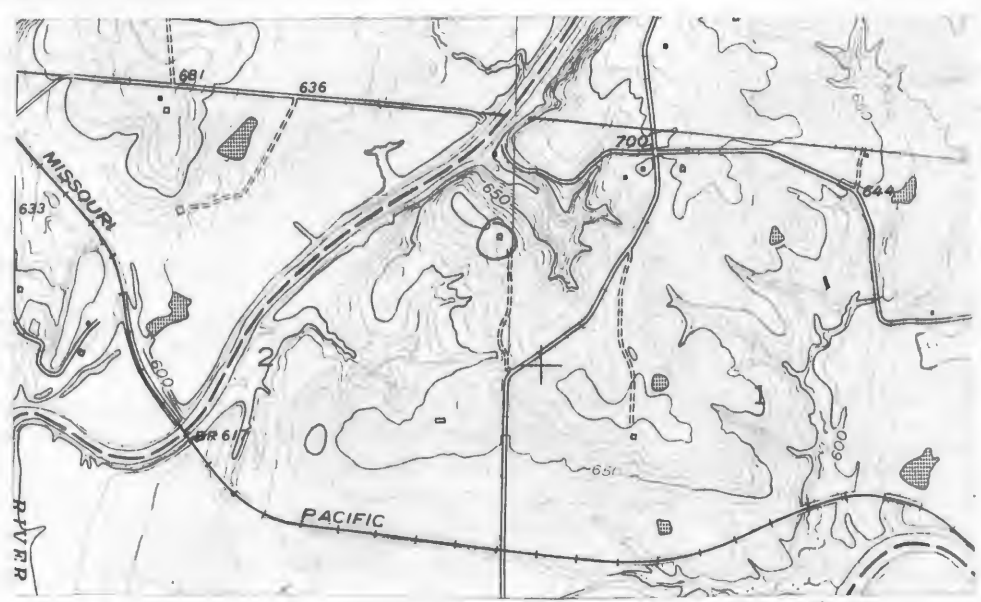




HISTORIC INVENTORY

1 No LA-34		4 Present Name(s) Hodge Property		8DCPO 138	
2 County Cooper		5 Other Name(s)			
3 Location of Negatives Friends of Historic Boonville					
6 Specific Location NE 1/4 of NE 1/4 of Section 2 T48N, R19W.		16 Thematic Category		28 No. of Stories 1/2	
7 City or Town If Rural, Township & Vicinity Lamine		17 Date(s) or Period c 1900		29 Basement Yes No X	
8 Site Plan with North Arrow		18 Style or Design Vernacular		30 Foundation Material stone piers	
		19 Architect or Engineer		31 Wall Construction timber frame	
		20 Contractor or Builder		32 Roof Type & Material gable, corrug. metal	
9 Coordinates UTM Lat Long 15/503480/4312360		21 Original Use, if apparent residence		33 No. of Bays Front 3 Side 1	
10 Site Building X Structure Object X		22 Present Use abandoned		34 Wall Treatment clapboard	
11 On National Register? Yes <input type="checkbox"/> No <input checked="" type="checkbox"/> X		23 Ownership Public <input type="checkbox"/> Private <input checked="" type="checkbox"/> X		35 Plan Shape L	
12 Is It Eligible? Yes <input type="checkbox"/> No <input checked="" type="checkbox"/> X		24 Owner's Name & Address, if known R. Hodge Blackwater, Mo. 65322		36 Changes (Explain in #42) Addition <input type="checkbox"/> Altered <input checked="" type="checkbox"/> X Moved <input type="checkbox"/>	
13 Part of Estab. Hist. Dist.? Yes <input type="checkbox"/> No <input checked="" type="checkbox"/> X		25 Open to Public? Yes <input type="checkbox"/> No <input checked="" type="checkbox"/> X		37 Condition Interior deteriorated Exterior deteriorated	
14 District Potentially? Yes <input type="checkbox"/> No <input checked="" type="checkbox"/> X		26 Local Contact Person or Organization Friends of Historic Boonville		38 Preservation Underway? Yes <input type="checkbox"/> No <input checked="" type="checkbox"/> X	
15 Name of Established District		27 Other Surveys in Which Included		39 Endangered? By What? Yes <input type="checkbox"/> No <input checked="" type="checkbox"/> X	
42 Further Description of Important Features A central gable peak is featured on this house. Below it is the central entrance and transom. No porch remains square nails are evident in the capped corner boards which support a plain cornice which rakes on the gable ends and central peak. The 2-over-2 trabeated windows original had shutters. A 1 story, 1 room ell fronts the back section. It has a pent porch on it E. On the interior, the house has pedemented window (see reverse)				40 Visible from Public Road? Yes <input checked="" type="checkbox"/> X No <input type="checkbox"/>	
43 History and Significance History of ownership is as follows: Malessa Denman (c1900), J.H. Rucker (1915, 1925), Ray Rucker, (1959), Jasper Hill (1975), R. Hodge (1980).				41 Distance from and Frontage on Road	
44 Description of Environment and Outbuildings Sitting 1/3 mile N of the county road, the house faces S and is on the bluffs above the Lamine River to the E. No outbuildings remain. Cattle load pens are to the S.				Photo	
45 Sources of Information Illustrated Historical Atlas of Cooper County, Mo. 1897 Standard Atlas of Cooper County, Mo. 1915 1909, 1925, 1959, 1975, Maps of Cooper County, Mo. Sign on parked farm truck		46 Prepared by L. Harper / J. Higbie		47 Organization Friends of Historic Boonville	
		48 Date 12/80		49 Revision Date(s)	

42. (cont.) surrounds and some millwork has been hand-grained. Beneath the windows are panelled kickplates. The central hall plan was accented by a large hall stair, the balustrade and newel are now gone, and by chimneys which served stoves to each side room.



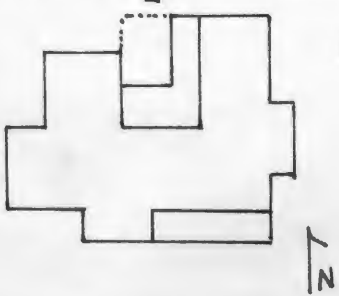

Pilot Grove No. 25 USGS





Office of Historic Preservation, P.O. Box 176, Jefferson City, Missouri 65101
HISTORIC INVENTORY

CP-AS-002-461

1 No LA-39		4 Present Name(s) Heuman Residence	
2 County Cooper		5 Other Name(s) <div style="text-align: right;">80CPO ¹⁷¹ 171</div>	
3 Location of Negatives Friends of Historic Boonville		Turley, J.H. Turley, Whitlow, H. Mosely Residence	
6 Specific Location SW 1/4 of SE 1/4 of Section 3, T48N, R18W.		16 Thematic Category	
7 City or Town II Rural Township & Vicinity Lamine		17 Date(s) or Period c 1911	
8 Site Plan with North Arrow		18 Style or Design Vernacular	
		19 Architect or Engineer	
		20 Contractor or Builder J.H. Turley	
9 Coordinates UTM Lat Long 15/510690/4311145		21 Original Use, if apparent residence	
10 Site Building <input checked="" type="checkbox"/> Structure Object <input type="checkbox"/>		22 Present Use residence	
11 On National Register? Yes <input type="checkbox"/> No <input checked="" type="checkbox"/>		23 Ownership Public <input type="checkbox"/> Private <input checked="" type="checkbox"/>	
12 Is It Eligible? Yes <input checked="" type="checkbox"/> No <input type="checkbox"/>		24 Owner's Name & Address, if known Elmer Heuman Route 3 Boonville, Mo. 65233	
13 Part of Estab Hist Dist? Yes <input type="checkbox"/> No <input checked="" type="checkbox"/>		25 Open to Public? Yes <input type="checkbox"/> No <input checked="" type="checkbox"/>	
14 District Potential? Yes <input type="checkbox"/> No <input checked="" type="checkbox"/>		26 Local Contact Person or Organization Friends of Historic Boonville	
15 Name of Established District		27 Other Surveys in Which Included	
42 Further Description of Important Features Due to the use of narrow strips, the new vinyl siding is not obtrusive, but does obscure the headers and possibly other detailing. The 1-over-1 windows are shuttered. A pent porch with wrought iron columns and balustrade is at the SE corner and caps the front entrance. The irregular plan is accentuated by projecting bays to the S, E and W and by 2 ells to the rear. An L-shaped pent addition is between the ells.		37 Condition Interior _____ Exterior <u>good</u>	
43 History and Significance The structure was built to replace an earlier 2 story c 1830 dwelling that had been the home of Stephen Turley, followed by his son, Milton, then William and in turn his son John H. Turley. In 1911, John H. Turley built the existing structure for his widowed mother Anna B. Turley. In 1918, he bought the farm dwelling for his residence and involved himself in the breeding of Poland China hogs. In 1916, he ran an unsuccessful campaign for the		38 Preservation Underway? Yes <input type="checkbox"/> No <input checked="" type="checkbox"/>	
44 Description of Environment and Outbuildings The house faces S onto State Road 41. It sits on an embankment and County Road CC is to its E. Located at the N edge of the small town of Lamine, the house has a concrete patio, two wells and a cellar to its immediate N. Other farm outbuildings including a hip roofed smokehouse and a garage are further to the N.		39 Endangered? By What? Yes <input type="checkbox"/> No <input checked="" type="checkbox"/>	
45 Sources of Information History of Howard and Cooper County, Mo. 1883, p. 998-99 History of Cooper County, Mo., Johnson 1919, p. 706, 753 (see reverse)		40 Visible from Public Road? Yes <input checked="" type="checkbox"/> No <input type="checkbox"/>	
		41 Distance from and Frontage on Road	
			
		46 Prepared by L. Harper/J. Higbie	
		47 Organization Friends of Historic Boonville	
		48 Date 49 Revision Date(s) 12/80	

43. (cont.) State Legislature. By 1925, the home became the residence of J.N. Whitlw followed by Horace Mosely and later Bill Viertel who used it for rental property. After a period of vacancy it was purchased in 1942 by the present owner and in 1845 it became his residence. The present owner relates that the house was originally lighted by carbide lights and the house is built with cypress lumber. They have totally "redone" the house during their tenure.
45. (cont.) "Heuman Believes in Pure Bred Hogs", The Boonville Advertiser, Rural Life Edition, July 1949, p. 87-88
Interviews with D.T. Weekly and Mrs. E. Heuman, 12/80

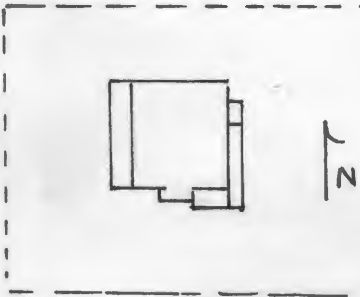


PILOT GROVE NO. 4 D 7.5 U.S.G.S

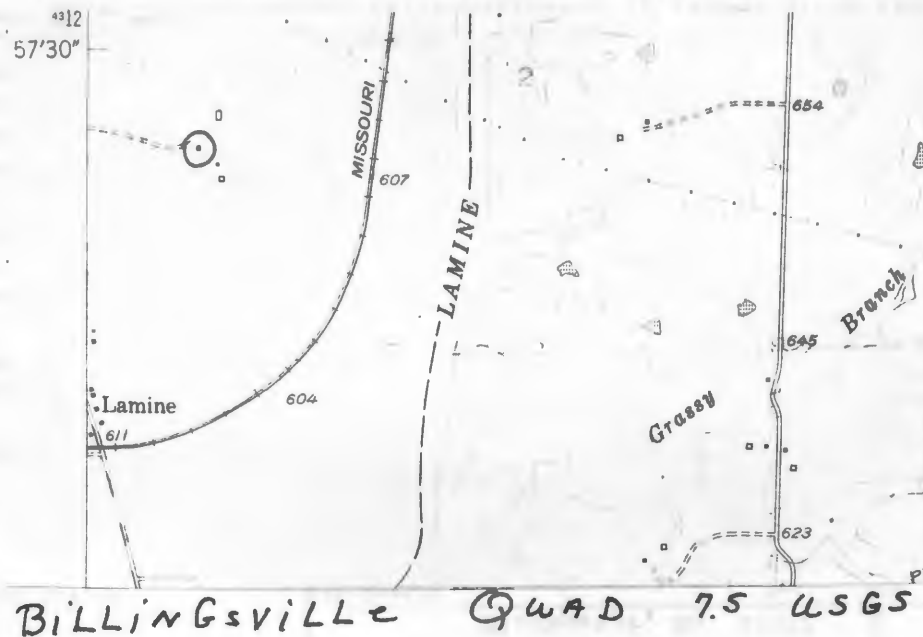




HISTORIC INVENTORY

1 No. LA-40		4 Present Name(s) Harris Residence		80CP00233	
2 County Cooper		5 Other Name(s) Barn 80CP0233		0175	
3 Location of Negatives Friends of Historic Boonville		T. A. Harris Sr. Residence "Sunnyside Farm"			
6 Specific Location NE 1/4 of SE 1/4 of Section 3, T48N, R18W.		16 Thematic Category		28 No. of Stories 2 1/2	
7 City or Town if Rural, Township & Vicinity Lamine		17 Date(s) or Period 1911		29 Basement? Yes <input checked="" type="checkbox"/> No <input type="checkbox"/>	
8 Site Plan with North Arrow		18 Style or Design Box		30 Foundation Material molded concrete block	
		19 Architect or Engineer		31 Wall Construction frame	
		20 Contractor or Builder T. A. Harris, Sr.		32 Roof Type & Material trun. hip, pressed metal	
9 Coordinates UTM Lat Long 15/511180/4311630		21 Original Use, if apparent residence		33 No. of Bays Front 3 Side 3	
10 Site Building Structure Object Building <input checked="" type="checkbox"/> Structure <input type="checkbox"/> Object <input type="checkbox"/>		22 Present Use residence		34 Wall Treatment clapboard	
11 On National Register? Yes <input type="checkbox"/> No <input checked="" type="checkbox"/>		23 Ownership Public <input type="checkbox"/> Private <input checked="" type="checkbox"/>		35 Plan Shape rec	
12 Is It Eligible? Yes <input checked="" type="checkbox"/> No <input type="checkbox"/>		24 Owner's Name & Address, if known Thomas A. Harris, Jr. RFD1 Blackwater, Mo. 65322		36 Changes (Explain in #42) Addition <input type="checkbox"/> Altered <input type="checkbox"/> Moved <input type="checkbox"/>	
13 Part of Estab. Hist. Dist.? Yes <input type="checkbox"/> No <input checked="" type="checkbox"/>		25 Open to Public? Yes <input type="checkbox"/> No <input checked="" type="checkbox"/>		37 Condition Interior good Exterior good	
14 District Potentially? Yes <input type="checkbox"/> No <input checked="" type="checkbox"/>		26 Local Contact Person or Organization Friends of Historic Boonville		38 Preservation Underway? Yes <input type="checkbox"/> No <input checked="" type="checkbox"/>	
15 Name of Established District		27 Other Surveys in Which Included		39 Endangered? By What? Yes <input type="checkbox"/> No <input checked="" type="checkbox"/>	
42 Further Description of Important Features The belcast hip roof is sheathed with pressed metal shingles with a scallop pattern. This complements the fishscale and jigsaw shingles located in the gabled dormer on the front (W) facade. This dormer also has a belcast roof and returns. Extending across this front facade is a 1 story porch. Molded concrete blocks form the columns and balustrade. The central entrance has a wide transom with beveled glass. Trabeated windows are 1-over-1. On the S facade there is a rectangular, 2 story bay window. (see reverse)		40 Visible from Public Road? Yes <input checked="" type="checkbox"/> No <input type="checkbox"/>		41 Distance from and Frontage on Road	
43 History and Significance This fine residence was constructed by Thomas A. Harris Sr. in 1911 and replaced an earlier log structure that was built by William J. Harris in 1853. The present structure built on the site of the former is located on land that has been in the Harris family for 127 years. Thomas A. Harris, Sr. was extensively involved in the breeding of Berkshire Hogs from as early as 1889 and by 1919 was credited with being the largest breeder in Cooper County. Semi-annual sales were held in the large tile barn located (see reverse)		44 Description of Environment and Outbuildings Sitting 1/2 mile E of County Road CC, the house faces W and enclosed by a white picket fence which denotes the house yard. Most outbuildings are to the S, however a large barn is to the NE. It is built of hollow tile, has a hip roof and cupola, -a large gambrel roofed section projects to its N. (see photo)		Photo	
45 Sources of Information History of Howard and Cooper County, 1883, p. 985 History of Cooper County, Mo., Johnson, 1919, p. 756-57 Historic Sites Map of Cooper County, 1976 (see reverse)		46 Prepared by L. Harper/J. Higbie		47 Organization Friends of Historic Boonville	
		48 Date 12/80		49 Revision Date	

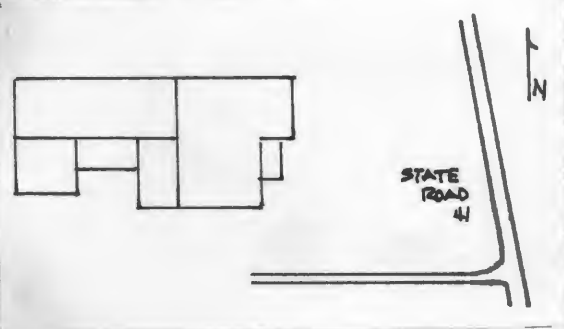
42. (cont.) To the E of this bay is a cellar entrance. At the SE corner is a pent porch. It is 1 story and affords protection to a secondary entrance. Across the rear facade is a projecting, rectangular bay, a 1 story pent room and a small pent porch at the NE corner.
43. (cont.) 100 yards from the house. Upon the elder Harris's death the farm was acquired by his sons, Thomas A. Harris Jr. and P. Harris, who continued on the long and successful tradition of family enterprise in farming. In 1966, the farm of 400 acres became the sole possession of the present owners.
45. (cont.) Thomas A. Harris Centennial Farm Folder, Friends of Historic Boonville Archives
Letter from Mr. & Mrs. Thomas A. Harris, Jr. 12/20/80

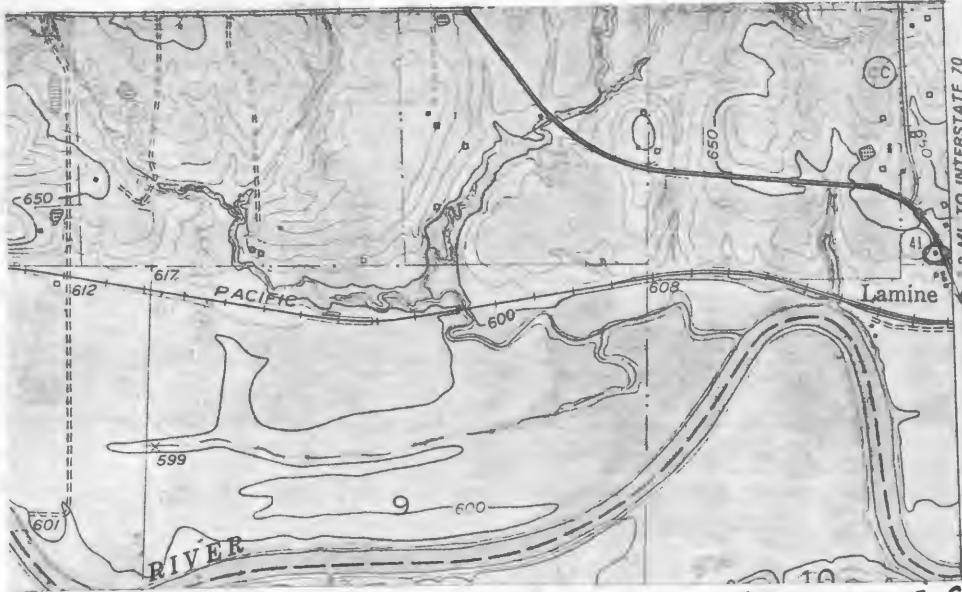




HISTORIC INVENTORY

CP-AS-002-463

1. No. LA-41		4. Present Name(s) Twenter Residence		80CP 0183 0183	
2. County Cooper		5. Other Name(s) Schuster, Allen, Ray Residence			
3. Location of Negatives Friends of Historic Boonville		16. Thematic Category			
6. Specific Location SW 1/4 of SE 1/4 of Section 3, T48N, R18W.		17. Date(s) or Period c 1900 1972		28. No. of Stories 1 1/2	
7. City or Town Lamine		18. Style or Design Vernacular with Queen Anne affinities		29. Basement? Yes <input type="checkbox"/> No <input checked="" type="checkbox"/>	
8. Site Plan with North Arrow		19. Architect or Engineer		30. Foundation Material concrete	
		20. Contractor or Builder Guy Schuster (carpenter)		31. Wall Construction frame	
		21. Original Use, if apparent residence		32. Roof Type & Material cross gable, asphalt sh	
9. Coordinates UTM Lat Long 15/510780/4310890		22. Present Use residence		33. No. of Bays Front 3 Side 3	
10. Site Building <input checked="" type="checkbox"/> Structure <input type="checkbox"/> Object <input type="checkbox"/>		23. Ownership Public <input type="checkbox"/> Private <input checked="" type="checkbox"/>		34. Wall Treatment masonite siding	
11. On National Register? Yes <input type="checkbox"/> No <input checked="" type="checkbox"/>		24. Owner's Name & Address, if known Ray L. Twenter RFD 3 Boonville, Mo. 65233		35. Plan Shape rec	
12. Is It Eligible? Yes <input checked="" type="checkbox"/> No <input type="checkbox"/>		25. Open to Public? Yes <input type="checkbox"/> No <input checked="" type="checkbox"/>		36. Changes (Explain in #42) Addition <input checked="" type="checkbox"/> Altered <input type="checkbox"/> Moved <input type="checkbox"/>	
13. Part of Estab. Hist. Dist.? Yes <input type="checkbox"/> No <input checked="" type="checkbox"/>		26. Local Contact Person or Organization Friends of Historic Boonville		37. Condition Interior <input type="checkbox"/> Exterior good <input type="checkbox"/>	
14. District Potent'l? Yes <input type="checkbox"/> No <input checked="" type="checkbox"/>		27. Other Surveys in Which Included		38. Preservation Underway? Yes <input type="checkbox"/> No <input checked="" type="checkbox"/>	
15. Name of Established District				39. Endangered? By What? Yes <input type="checkbox"/> No <input checked="" type="checkbox"/>	
42. Further Description of Important Features		The house has been covered with wide siding which obscures some architectural detailing. Above the 1st story windows there is a slight flair in the wall surface. This flair is delineated by paired brackets which continue around the house and across the hip roofed porch at the SE corner. The porch caps the 2 front entrances. Windows are 1-over-1 and 2-over-2, many are paired. To the rear of the L-shaped front block is a new 1 story gabled ell and a small pent room. Two pent rooms are on the S facade of the ell.		Photo	
43. History and Significance		Oral history with owner relates that the dwelling was constructed by the Lamine carpenter, Guy Schuster for his residence in 1900. Schuster resided in the structure for a number of years and also rented it to others near the end of his tenure. In 1925, it was rented to Mr. & Mrs. Robert L. Allen. Around 1935, it was rented to a Schuster family member. In 1960 it sold to Earl Ray. Ray resided here 10 years and sold to the present owner in 1970. In 1972 the owner constructed the rear addition.			
44. Description of Environment and Outbuildings		Sitting on an embankment on the W side of State Road 41, the house faces E. A gable roofed garage is to the SW. To the S of this structure is a similar house (LA-42) which complements it. The house is in the Northern part of the small community of Lamine.			
45. Sources of Information		Interview with Ray L. Twenter, 12/80		46. Prepared by L. Harper	
				47. Organization Friends of Historic Boonville	
				48. Date 12/80	
				49. Revision Date(s)	



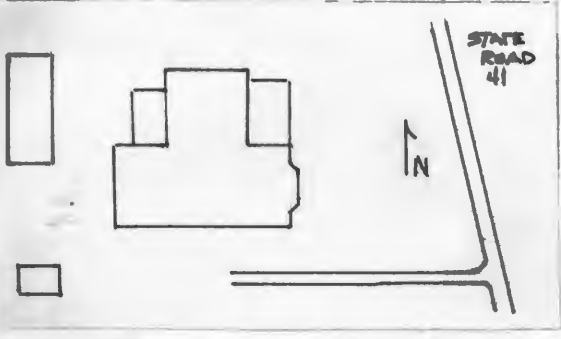
PiLOT GROVE NO QUAD 7.5 U.S.G.S





HISTORIC INVENTORY

CP-AS-002-464

1 No LA-42		4 Present Name(s) Jobe Property		80CP 0189	
2 County Cooper		5 Other Name(s)			
3 Location of Negatives Friends of Historic Boonville		Copeland Family			
6 Specific Location SW 1/4 of SE 1/4 of Section 3, T48N, R18W.		16 Thematic Category		28 No. of Stories 1 1/2	
7 City or Town If Rural, Township & Vicinity Lamine		17 Date(s) or Period c1915		29 Basement? YES NO X	
8 Site Plan with North Arrow		18 Style or Design Vernacular		30 Foundation Material concrete	
		19 Architect or Engineer		31 Wall Construction frame	
		20 Contractor or Builder Grey Schuster (carpenter)		32 Roof Type & Material cross gable, asphalt sh	
9 Coordinates UTM Lat Long 15/510800/4310825		21 Original Use, if apparent residence		33 No. of Bays Front 3 Side 3	
10 Site Building Structure Object X		22 Present Use residence		34 Wall Treatment vinyl siding	
11 On National Register? Yes <input type="checkbox"/> No <input checked="" type="checkbox"/> X		23 Ownership Public <input type="checkbox"/> Private <input checked="" type="checkbox"/> X		35 Plan Shape irreg	
12 Is It Eligible? Yes <input checked="" type="checkbox"/> No <input type="checkbox"/>		24 Owner's Name & Address, if known Ray Jobe New Franklin, Mo.		36 Changes (Explain in #42) Addition Altered Moved	
13 Part of Estab Hist Dist? Yes <input type="checkbox"/> No <input checked="" type="checkbox"/> X		25 Open to Public? Yes <input type="checkbox"/> No <input checked="" type="checkbox"/> X		37 Condition Interior Exterior good	
14 District Potential? Yes <input type="checkbox"/> No <input checked="" type="checkbox"/> X		26 Local Contact Person or Organization Friends of Historic Boonville		38 Preservation Underway? Yes <input type="checkbox"/> No <input checked="" type="checkbox"/> X	
15 Name of Established District		27 Other Surveys in Which Included		39 Endangered? By What? Yes <input checked="" type="checkbox"/> No <input type="checkbox"/>	
42 Further Description of Important Features The wall surfaces are on several plans due to the use of a projecting area in the gable ends, which is set off by a row of brackets; by a flair in the wall above the 1st story windows, which extends completely about the house; and by a 1 story polygonal bay on the front facade. The 2 front entrances are covered by a hip roofed, Eastlake porch at the NE corner of the structure. A small pent porch caps a secondary entrance at the NW corner of the T-shaped main block. Windows are 1-over-1 and (see reverse)		40 Visible from Public Road? Yes <input checked="" type="checkbox"/> No <input type="checkbox"/>		41 Distance from and Frontage on Road	
43 History and Significance The dwelling was constructed by local carpenter, Grey Schuster who resided in a similar structure 1 door north. The Copeland family was a longtime owner. From c 1949 to c 1979, the structure was the residence of the present owner.		Photo			
44 Description of Environment and Outbuildings The house sits S of LA-42, which is similar in style and plan. The house faces E and sits on an embankment. State Road 41 is to the E. To the W is a pent shed and a gabled outbuilding. This house is in the Northern part of the small community of Lamine.		46 Prepared by L. Harper/J. Higbie			
45 Sources of Information Interview with Ray L. Twenter, 12/80		47 Organization Friends of Historic Boonville			
		48 Date 12/80		49 Revision Date(s)	

42. (cont.) there is a gable wall dorner on the S.

CP-AS-002-464



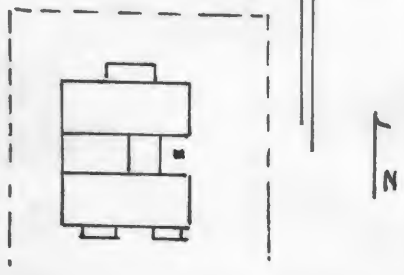
PILOT GROVE NO. 7.5 USGS



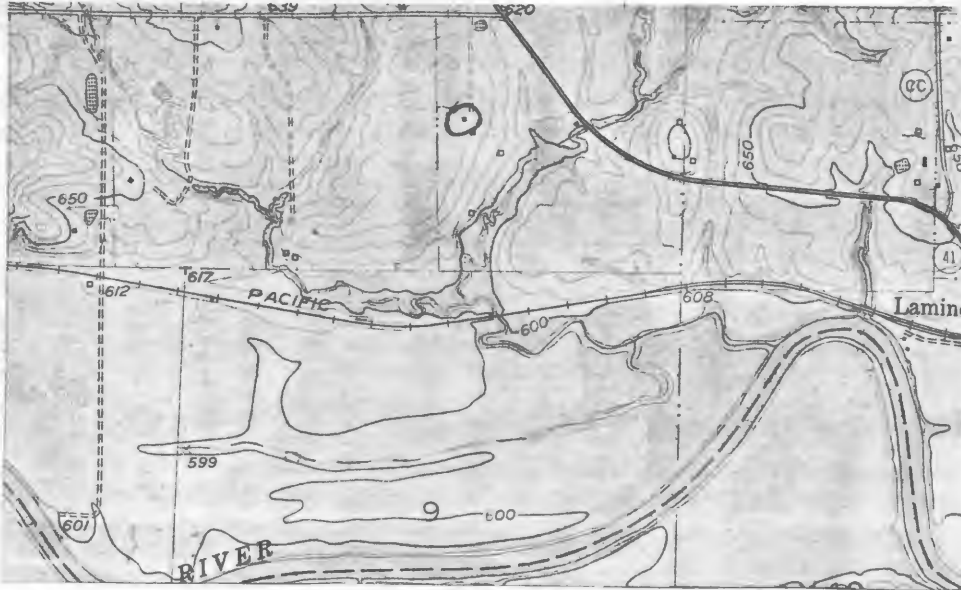


HISTORIC INVENTORY

CP-AS-002-465

1 No LA-29		4 Present Name(s) Topel Residence		80CP0019	
2 County Cooper		5 Other Name(s)			
3 Location of Negatives Friends of Historic Boonville		Topel Family Residence			
6 Specific Location NW ¼ of SE ¼ of Section 4 T48N, R18W.		16 Thematic Category		28 No of Stories 1	
7 City or Town Lamine		17 Date(s) or Period 1900		29 Basement? Yes <input checked="" type="checkbox"/> No <input type="checkbox"/> cellar	
8 Site Plan with North Arrow		18 Style or Design Vernacular		30 Foundation Material stone	
		19 Architect or Engineer		31 Wall Construction frame	
		20 Contractor or Builder Moss Wing		32 Roof Type & Material hip, asphalt sh.	
9 Coordinates Lat Long UTM 15/509180/4311370		21 Original Use, if apparent residence		33 No of Bays Front 3 Side 3	
10 Site Building <input checked="" type="checkbox"/> Structure <input type="checkbox"/> Object <input type="checkbox"/>		22 Present Use residence		34 Wall Treatment clapboard	
11 On National Register? Yes <input type="checkbox"/> No <input checked="" type="checkbox"/>		23 Ownership Public <input type="checkbox"/> Private <input checked="" type="checkbox"/>		35 Plan Shape U	
12 Is it Eligible? Yes <input checked="" type="checkbox"/> No <input type="checkbox"/>		24 Owner's Name & Address, if known George Topel RFD1 Blackwater, Mo. 65322		36 Changes (Explain in #42) Addition <input checked="" type="checkbox"/> Altered <input type="checkbox"/> Moved <input type="checkbox"/>	
13 Part of Estab. Hist. Dist.? Yes <input type="checkbox"/> No <input checked="" type="checkbox"/>		25 Open to Public? Yes <input type="checkbox"/> No <input checked="" type="checkbox"/>		37 Condition Interior <input type="checkbox"/> Exterior fair <input type="checkbox"/>	
14 District Potent. No <input checked="" type="checkbox"/>		26 Local Contact Person or Organization Friends of Historic Boonville		38 Preservation Underway? Yes <input type="checkbox"/> No <input checked="" type="checkbox"/>	
15 Name of Established District		27 Other Surveys in Which Included		39 Endangered? By What? Yes <input type="checkbox"/> No <input checked="" type="checkbox"/>	
42 Further Description of Important Features Two hip roofed sections are connected by a gabled room with a pent enclosed porch to its E. Chimneys flank the central hall of the front block. The central primary entrance is afforded protection by a pent, Eastlake, 1 bay porch which is now screened. The 2-over-2 windows are trabecated. Two pent roofed, enclosed porch project from the rear (S) facade. A cellar is beneath the E room in the back, hip roofed section. Extending (see reverse)		40 Visible from Public Road? Yes <input checked="" type="checkbox"/> No <input type="checkbox"/>		41 Distance from and Frontage on Road	
43 History and Significance The structure is believed to have been built by Moss Wing but not as his residence. In 1912, it was purchased by Emil Topel, who named it Highway View Farm. Upon his death in 1953, it was inherited by his wife. Upon her death in 1967, the Topel Brothers.		44 Description of Environment and Outbuildings The house sits ¼ mile S of the county road, and faces N. Within its fenced yard are 2 gabled frame sheds. A well is located in the concrete patio to the E of the house. Two barns and other outbuildings are to the SE.		Photo	
45 Sources of Information Illustrated Historical Atlas of Cooper County, Mo. 1897 Standard Atlas of Cooper County, Mo. 1915 1909 Soil Survey Map Interview with George Topel, 12/80		46 Prepared by L. Harper/J. Higbie		47 Organization Friends of Historic Boonville	
		48 Date 12/80		49 Revision Date	

42. (cont.) about each section is a wide plain cornice supported on capped cornerboards.



PiLoT GroVe No Q4AD 7.5 USGS





HISTORIC INVENTORY

CP-AS-002-466

1. No. LA-30		4. Present Name(s) Oswald Residence		8060039	
2. County Cooper		5. Other Name(s) Castleman, Hill Family Residence			
3. Location of Negatives Friends of Historic Boonville		6. Specific Location SE $\frac{1}{4}$ of SW $\frac{1}{4}$ of Section 4, T48N, R18W.			
7. City or Town Lamine		16. Thematic Category		28. No. of Stories 2	
8. Site Plan with North Arrow		17. Date(s) or Period c 1900		29. Basement? Yes No <input checked="" type="checkbox"/>	
		18. Style or Design Vernacular-I House		30. Foundation Material stone piers, poured concrete	
		19. Architect or Engineer		31. Wall Construction frame	
		20. Contractor or Builder		32. Roof Type & Material hip, asphalt sh	
		21. Original Use, if apparent residence		33. No. of Bays Front 3 Side 4	
		22. Present Use residence		34. Wall Treatment clapboard	
		23. Ownership Public <input type="checkbox"/> Private <input checked="" type="checkbox"/>		35. Plan Shape L	
		24. Owner's Name & Address, if known Robert Oswald RFD 1 Blackwater, Mo. 65322		36. Changes (Explain in #42) Addition <input checked="" type="checkbox"/> Altered <input checked="" type="checkbox"/> Moved <input checked="" type="checkbox"/>	
9. Coordinates Lat 15/508790/4311025 Long		25. Open to Public? Yes <input type="checkbox"/> No <input checked="" type="checkbox"/>		37. Condition Interior Exterior good	
10. Site Building <input checked="" type="checkbox"/> Structure Object <input type="checkbox"/>		26. Local Contact Person or Organization Friends of Historic Boonville		38. Preservation Underway? Yes No <input checked="" type="checkbox"/>	
11. On National Register? Yes <input type="checkbox"/> No <input checked="" type="checkbox"/>		12. Is It Eligible? Yes <input checked="" type="checkbox"/> No <input type="checkbox"/>		39. Endangered? By What? Yes No <input checked="" type="checkbox"/>	
13. Part of Estab. Hist. Dist.? Yes <input type="checkbox"/> No <input checked="" type="checkbox"/>		14. District Potent.? Yes <input type="checkbox"/> No <input checked="" type="checkbox"/>		40. Visible from Public Road? Yes No <input checked="" type="checkbox"/>	
15. Name of Established District		27. Other Surveys in Which Included		41. Distance from and Frontage on Road	
42. Further Description of Important Features The 1-over-1, trabeated windows in this large I house are shuttered. An ornate Eastlake porch caps the central 1st story entrance and has a balustrade above for the 2nd story entrance. Brick chimneys with corbelled caps flank the central hall. Projecting to the S is a 1 story, 2 bay ell with pent rooms and porches to its E. A small pent porch is on its W facade. This rear ell sits on stone piers and may predate the large front block.					
43. History and Significance The Oswald residence is believed to have been built as the residence of Benjamin Castleman, a grandson of David Castleman who settled on the land in 1858. Subsequent owners have been William B. Gibson (1907), Robert Castleman (1911), Maggie Castleman (1912), R. B. Hill (1914), a farmer and Director of the Bank of Blackwater, Paul Hill (1919), Mrs. Fay Hill (1963). The present owners obtained their residence in 1963.					
44. Description of Environment and Outbuildings The house sits $\frac{1}{2}$ mile S of the county road and faces N. It is on a bluff which overlooks the Lamine River to its S. A well is to the E. Two gabled sheds with vertical board siding are to the SE. One has a pent addition to its N and used as a garage. Other outbuilding are to the W.					
45. Sources of Information Illustrated Historical Atlas of Cooper County, Mo. 1897 Standard Atlas of Cooper County, Mo. 1915 1909, 1925, 1959, 1975 Maps of Cooper County, Mo. Property Abstract Interview with Mr. & Mrs. R. Oswald, 12/80				46. Prepared by L. Harper/J. Higbie 47. Organization Friends of Historic Boonville 48. Date 12/80 49. Revision Date	



PiLOT GROVE No. 4uAD 7.5 uSGS

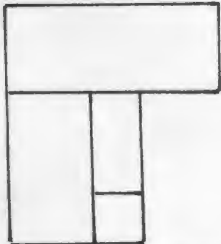




HISTORIC INVENTORY

CP-AS-002-467

HABS

1 No LA-31		4 Present Name(s) Bonen Property		80CP0118	
2 County Cooper		5 Other Name(s) "Springdale Farm"			
3 Location of Negatives Friends of Historic Boonville		D. Castleman, D.W. Wing, L. H. Cramer, H.E. Piatt Residence			
6 Specific Location SE 1/4 of SE 1/4 of Section 5, T48NR18W.		16 Thematic Category		28 No. of Stories 2	
7 City or Town if Rural Township & Vicinity Lamine		17 Date(s) or Period 1865-75		29 Basement? Yes <input checked="" type="checkbox"/> No <input type="checkbox"/>	
8 Site Plan with North Arrow		18 Style or Design Vernacular-I House		30 Foundation Material field stone	
		19 Architect or Engineer		31 Wall Construction timber frame	
		20 Contractor or Builder D. Castleman		32 Roof Type & Material hip	
9 Coordinates UTM Lat Long 15/508105/4311200		21 Original Use, if apparent residence		33 No. of Bays Front 3 Side 3	
10 Site Building <input checked="" type="checkbox"/> Structure Object <input type="checkbox"/>		22 Present Use abandoned-hay storage		34 Wall Treatment clapboard	
11 On National Register? Yes <input type="checkbox"/> No <input checked="" type="checkbox"/>		23 Ownership Public <input type="checkbox"/> Private <input checked="" type="checkbox"/>		35 Plan Shape L	
12 Is It Eligible? Yes <input checked="" type="checkbox"/> No <input type="checkbox"/>		24 Owner's Name & Address, if known Kenneth Bonen RFD1 Blackwater, Mo. 65322		36 Changes (Explain in #42) Addition <input checked="" type="checkbox"/> Altered <input type="checkbox"/> Moved <input type="checkbox"/>	
13 Part of Estab. Hist. Dist.? Yes <input type="checkbox"/> No <input checked="" type="checkbox"/>		25 Open to Public? Yes <input type="checkbox"/> No <input checked="" type="checkbox"/>		37 Condition Interior <input type="checkbox"/> Exterior deteriorated	
14 District Potential? Yes <input type="checkbox"/> No <input checked="" type="checkbox"/>		26 Local Contact Person or Organization Friends of Historic Boonville		38 Preservation Underway? Yes <input type="checkbox"/> No <input checked="" type="checkbox"/>	
15 Name of Established District		27 Other Surveys in Which Included		39 Endangered? By What? Yes <input checked="" type="checkbox"/> No <input type="checkbox"/> abandoned, neglect	
42 Further Description of Important Features		The roofline is accented by massive brick chimneys with corbelled caps. Capped cornerboards support a wide cornice and boxed eave. The front facade has a central entrance at each level however, no porch or stoop remains. The windows are trabeated and 2-over-2. A pent porch and room ar along the E facade of the rear 1 story, 2 bay ell. Some of the windows in this section are 6-over-6. A cellar is beneath the end of the ell. Millwork is plain in the ell except for a Greek Revival mantel. (see reverse)			
43 History and Significance		The structure was built for D. Castleman for his residence. Castleman arrived here in 1858 and prior to the Civil War worked his farm with slaves. He remained in residence until after 1897. Subsequent owners have been D.W. Wing (1915), L. H. Cramer (1925), H. E. Piatt (1959), and the present owner in 1975.			
44 Description of Environment and Outbuildings		Located about 1/3 mile S of the county road, the house faces N. Two hip roofed outbuildings remain to the S and W. The house now sits in an open field.			
45 Sources of Information		46 Prepared by			
History of Howard & Cooper County, 1883 p. 980-81		L. Harper / J. Higbie			
Atlas Map of Cooper County, Mo. 1877		47 Organization Friends of Historic Boonville			
Standard Atlas of Cooper County, Mo. 1915		48 Date 12/80			
1874, 1925, 1925, 1959, 1975, Maps of Cooper County, Mo.		49 Revision Date(s)			

Photo

42. (cont.) In the front block there is Grecian ear motif and fireplaces. One of these front mantels is molded and marblized. The ell may be the original section.



PILOT GROVE NO. 4 QUAD T.S. U.S.G.S.

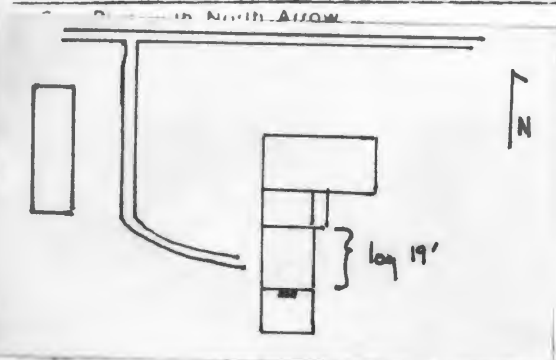




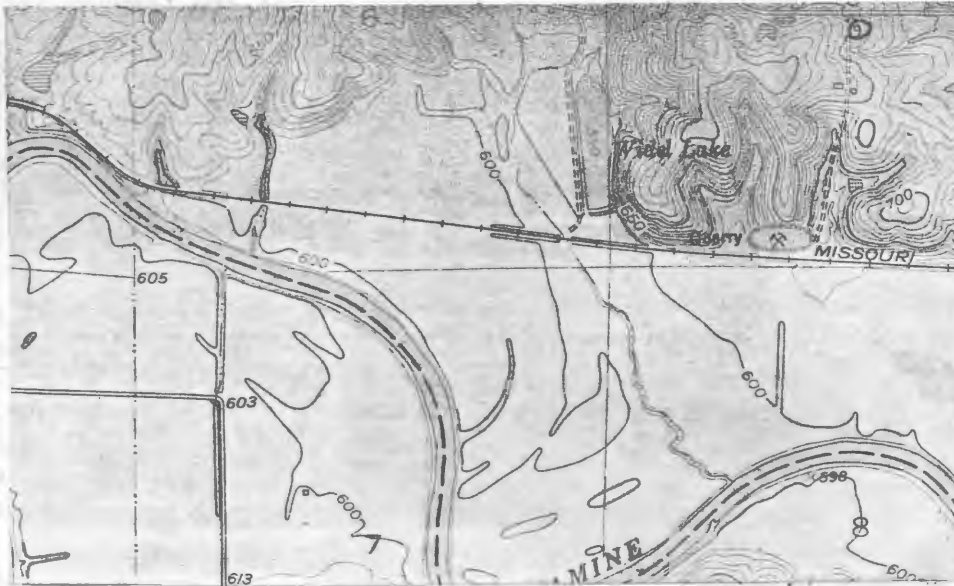




HISTORIC INVENTORY

1 No. LA-32		4 Present Name(s) Gibson Property		5 Other Name(s) SDCP 0717	
2 County Cooper		3 Location of Neighbors Friends of Historic Boonville G. Cramer			
6 Specific Location NE 1/4 of SW 1/4 of Section 5, T48N, R18W.		16 Thematic Category		28 No. of Stories 1 1/2	
7 City or Town II Rural Township & Vicinity Lamine		17 Date(s) or Period 1851		29 Basement? YES NO X	
8 Map 		18 Style or Design Vernacular		30 Foundation Material stone	
9 Coordinates UTM Lat Long 15/507470/4311700		19 Architect or Engineer		31 Wall Construction log	
10 Site I Building X Structure I Object I		20 Contractor or Builder		32 Roof Type & Material gable, corr. metal	
11 On National Register? Yes I No X		21 Original Use, if apparent residence		33 No. of Bays Front 1 Side 1	
12 Is It Eligible? Yes X No I		22 Present Use garage		34 Wall Treatment asbestos & clapboard	
13 Part of Estab. Hist. Dist.? Yes I No X		23 Ownership Public I Private IX		35 Plan Shape	
14 District Potent. I? Yes I No X		24 Owner's Name & Address, if known Mabel Gibson Blackwater, Mo. 65322		36 Changes (Explain in #42) Addition X Altered X Moved X	
15 Name of Established District		25 Open to Public? Yes I No IX		37 Condition Interior poor Exterior poor	
42 Further Description of Important Features Measuring 16'5" X 19', this log cabin is built of 12" hewn logs and has a projecting drip course. On its S facade is a free standing stone chimney. Despite the major alterations the 1 room retains its large Greek Revival mantel and its boxed stair in the NE corner. A large garage door opening has been cut into the wall surface of the W facade. This original section is now part of a composite of additions which has a 1940's front block. A small 1 story room of early date is to the S of the log structure. It has a gable roof.		26 Local Contact Person or Organization Friends of Historic Boonville		38 Preservation Underway? Yes No X	
43 History and Significance The structure was built by Gabriel Cramer in 1851 on 100 of unimproved land he acquired that year for \$4.25 per acre. Cramer, who served as a captain in the militia prior to the Civil War, resided here until some point after 1897. By 1915 and extending past 1925, it was the residence of William B. Gibson. Subsequent owner have been R.L. Gibson, (1959) and Mabel Gibson in 1980.		27 Other Surveys in Which Included		39 Endangered? By What? Yes No	
44 Description of Environment and Outbuildings The complex of construction now faces N, and sits close to the road. A trailer home is to its W.		45 Sources of Information Atlas Map of Cooper County, Mo. 1877 Illustrated Historical Atlas of Cooper County, Mo. 1897 Standard Atlas of Cooper County, Mo. 1915 History of Howard and Cooper County, 1883, p. 980-81 1874, 1925, 1959, 1975, Maps of Cooper County, Mo.		46 Prepared by L. Harper / J. Higbie 47 Organization Friends of Historic Boonville 48 Date 12/80 49 Revision Date	

Photo



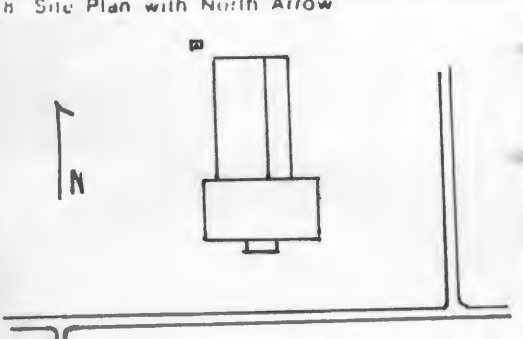

PILOT GROVE No. 25. U.S.G.S





HISTORIC INVENTORY

CP-AS-002-469

1 No LA-33		4 Present Name(s) Ray Residence		8DCPO137 0137	
2 County Cooper		5 Other Name(s)			
3 Location of Neighbors Friends of Historic Boonville Poindexter, Kedman, Shamwell, Schuter, Markham Ashpole Residence					
6 Specific Location NW 1/4 of SE 1/4 of Section 6, T48N, R18W.		16 Thematic Category		28 No. of Stories 1 & 1/2	
7 City or Town Lamine		17 Date(s) or Period 1850's, c1880's		29 Basement? Yes <input type="checkbox"/> No <input checked="" type="checkbox"/> X	
8 Site Plan with North Arrow		18 Style or Design Vernacular		30 Foundation Material cut stone-dressed	
		19 Architect or Engineer		31 Wall Construction log (?) & frame	
		20 Contractor or Builder		32 Roof Type & Material cross gable, asphalt sh	
9 Coordinates Lat Long UTM 15/503960/4312500		21 Original Use, if apparent residence		33 No. of Bays Front 5 Side 1	
10 Site Building X Structure Object		22 Present Use residence		34 Wall Treatment composition siding	
11 On National Register? Yes <input type="checkbox"/> No <input checked="" type="checkbox"/> X		23 Ownership Public <input type="checkbox"/> Private <input checked="" type="checkbox"/> X		35 Plan Shape L	
12 Is It Eligible? Yes <input checked="" type="checkbox"/> X No <input type="checkbox"/>		24 Owner's Name & Address, if known Ernest Ray RFD 1 Blackwater, Mo. 65322		36 Changes (Explain in #42) Addition <input checked="" type="checkbox"/> X Altered <input checked="" type="checkbox"/> X Moved <input type="checkbox"/>	
13 Part of Estab Hist Dist? Yes <input type="checkbox"/> No <input checked="" type="checkbox"/> X		25 Open to Public? Yes <input type="checkbox"/> No <input checked="" type="checkbox"/> X		37 Condition Interior <u>good</u> Exterior <u>good</u>	
14 District Potentially? Yes <input type="checkbox"/> No <input checked="" type="checkbox"/> X		26 Local Contact Person or Organization Friends of Historic Boonville		38 Preservation Underway? Yes <input type="checkbox"/> No <input checked="" type="checkbox"/> X	
15 Name of Established District		27 Other Surveys in Which Included		39 Endangered? By What? Yes <input type="checkbox"/> No <input checked="" type="checkbox"/> X	
42 Further Description of Important Features The front section may be a dog trot log cabin; the walls are extremely thick. The building has adequate height for an original loft area above. If this is the case, the structure has been greatly altered. It now appears with a wide cornice which forms returns on the gable ends and is accented by paired brackets and a block end motif. The trabeated windows are extremely long-narrow and are 1-over-1. A scallop motif appears in the headers. The caps for the pilastered corner boards are still visible. (see reverse)					
43 History and Significance By c 1870 the dwelling was the home of J.K. Poindexter and by 1877, H.B. Redman. By 1897, it belonged to A.T. Shamwell. By 1915, it was absorbed by Adam Schuster who moved his residence here and remained until his death. Subsequent owners according to Oral history are: Ralph Schuster (c1938), Raymond Markham (c1940-1946), Robert Ashpole (c 1948), Museller Bros. (1950). The present owner obtained his residence in 1951.					
44 Description of Environment and Outbuildings The house faces N. At its SE corner is a well. A new Butler-type building is to the immediate S. Further S are the farm outbuildings, including a large barn.					
45 Sources of Information History of Cooper County, Mo. Johnson, 1919, p. 793-93 Atlas Map of Cooper County, Mo. 1877 Illustrated Historical Atlas of Cooper County, Mo. 1897 Standard Atlas of Cooper County, Mo. 1915 1874, 1925, 1959, Maps of Cooper County, Mo.				46 Prepared by L. Harper /J. Higbie 47 Organization Friends of Historic Boonville 48 Date 12/80 49 Revision Date(s)	

42. (cont.) A hip roofed porch with open rafter ends and turned posts affords protection to the central entrance. The 2 bay rear ell is $1\frac{1}{2}$ stories and has gabled wall dormers. Along its W facade is a later 1 story pent room with a concrete footing. To each side of the central hall is a brick stone chimney. The front block has extremely tall ceilings.

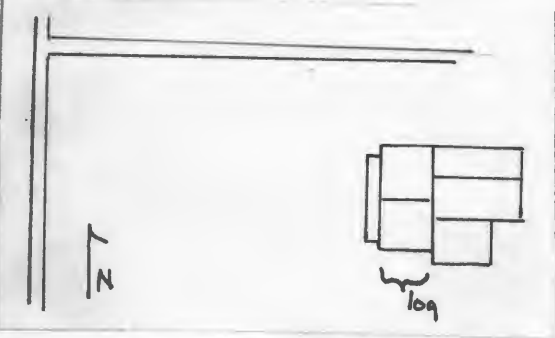


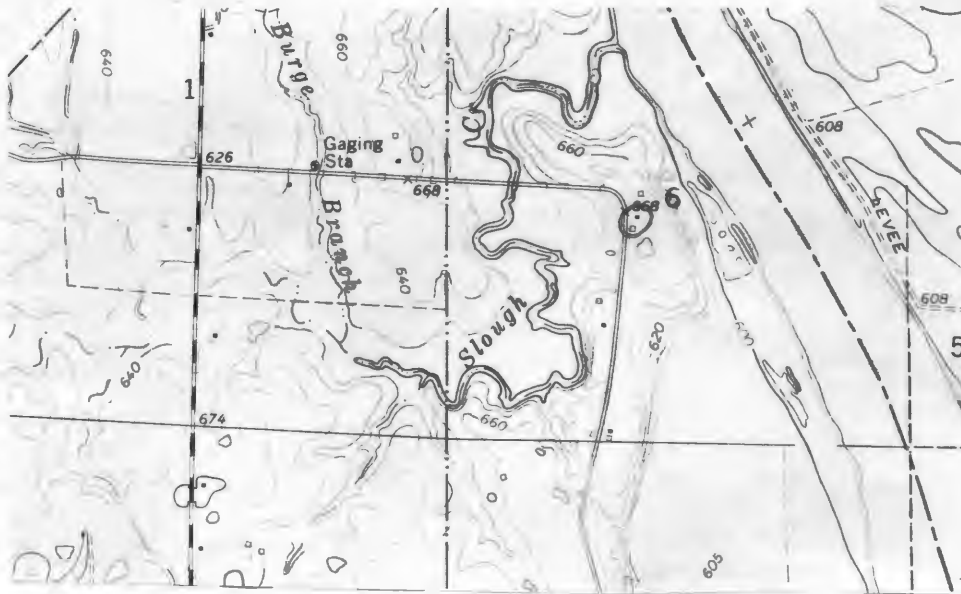
PILOT GROVE No. 1, QUAD 7.5 4.5 GS





CP-AS-002-470

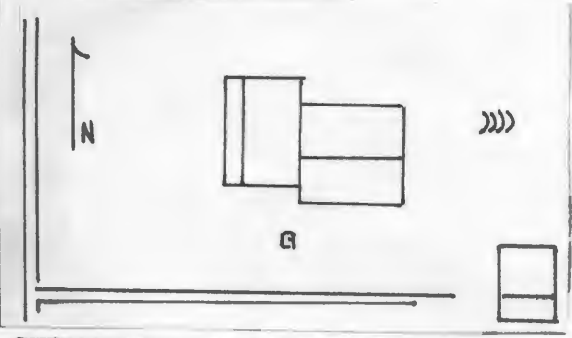
1 No LA-2		4 Present Name(s) Bollinger Residence	
2 County Cooper		C. Thompson Property	
3 Location of Negatives Friends of Historic Boonville		5 Other Name(s) W.C. Turley, J. Siefker, C. Mosely, C. Thompson Residence	
6 Specific Location NE 1/4 of SW 1/4 of Section 6, T49N, R18W.		16 Thematic Category 17 Date(s) or Period c 1860's-70's	
7 City or Town <input type="checkbox"/> Rural Township & Vicinity Lamine		18 Style or Design Vernacular-A Type	
8 Site Plan with North Arrow 		19 Architect or Engineer	
9 Coordinates UTM Lat Long 15/505975/4321435		20 Contractor or Builder	
10 Site Building <input checked="" type="checkbox"/> Structure Object <input type="checkbox"/>		21 Original Use, if apparent residence	
11 On National Register? Yes <input type="checkbox"/> No <input checked="" type="checkbox"/>		22 Present Use residence (rental)	
12 Is It Eligible? Yes <input checked="" type="checkbox"/> No <input type="checkbox"/>		23 Ownership Public <input type="checkbox"/> Private <input checked="" type="checkbox"/>	
13 Part of Estab Hist Dist? Yes <input type="checkbox"/> No <input checked="" type="checkbox"/>		24 Owner's Name & Address, if known Mrs. Clem Thompson RFD 1 Blackwater, Mo. 65322	
14 District Potenti? Yes <input type="checkbox"/> No <input checked="" type="checkbox"/>		25 Open to Public? Yes <input type="checkbox"/> No <input checked="" type="checkbox"/>	
15 Name of Established District		26 Local Contact Person or Organization Friends of Historic Boonville	
42 Further Description of Important Features The SW room of this building is the original section and is a log cabin. Frame additions form the NW room, a 1 story gabled rear ell, and a pent room to the NE. A pent porch to the N of the ell has been enclosed. Windows are 2-over-2, except in the N facade where 1 bay has been altered to a 3 part picture window. Across the front (W) facade is a bungalowid, hip roofed proch with battered columns.		27 Other Surveys in Which Included	
43 History and Significance By 1877, the dwelling was the home of W.C. Turley, a descendent of the earliest settlers of the Boonslick Area, South of the Missouri River. In 1897, it was the residence of Joseph Siefker. From some point prior to 1915, up until his suicide in the dwelling at c 1930 it was the home of Carl Mosely. The house was inherited by Mosely's adopted son Clem Thompson and remained his until his death. His widow currently utilizes is as rental prop		37 Condition Interior Exterior good	
44 Description of Environment and Outbuildings The house sits on a slight embankment and faces W onto the county road. It is located on the bluffs just 1/2 W of the Missouri River. To the E of the house is a board and batten, gable roofed shed. Other outbuildings are to the S. A trailer is to the N.		38 Preservation Underway? Yes <input type="checkbox"/> No <input checked="" type="checkbox"/>	
45 Sources of Information Atlas Map of Cooper County, Mo. 1877 Illustrated Historical Atlas of Cooper County, 1897 Standard Atlas of Cooper County, Mo. 1915 1925, 1959, 1975, Maps of Cooper County, Mo.		39 Endangered? By What? Yes <input type="checkbox"/> No <input checked="" type="checkbox"/>	
		40 Visible from Public Road? Yes <input checked="" type="checkbox"/> No <input type="checkbox"/>	
		41 Distance from and Frontage on Road	
		Photo	
		46 Prepared by L. Harper/J. Higbie	
		47 Organization Friends of Historic Boonville	
		48 Date 12/80	
		49 Revision Date(s)	



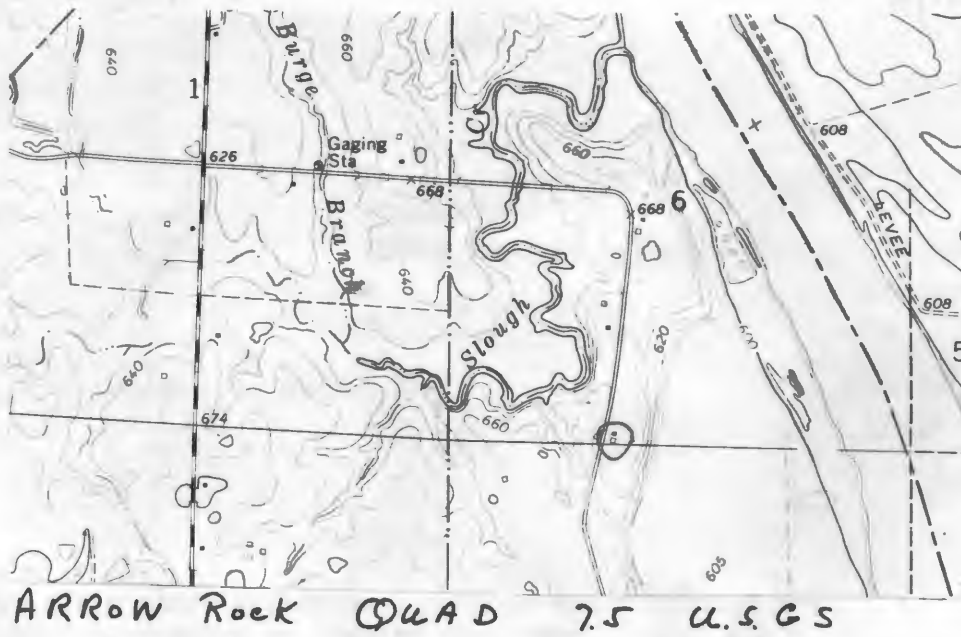
ARROW ROCK QUAD 7.5 U.S.G.S





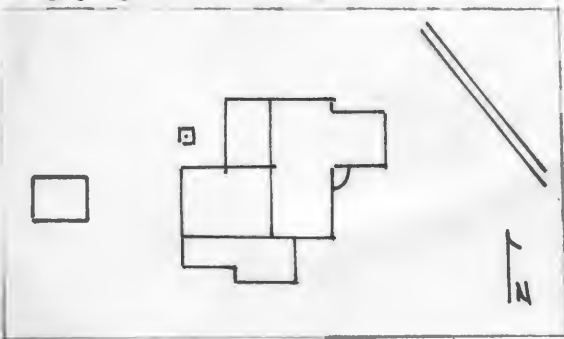
1 No LA-3		4 Present Name(s) Fritz Residence		81CP0748	
2 County Cooper		5 Other Name(s) S. Woodruff, C. Thompson Residence			
3 Location of Negatives Friends of Historic Boonville					
6 Specific Location SE 1/4 of SW 1/4 of Section 6 T49N, R18W.		16 Thematic Category		28 No. of Stories 1	
7 City or Town If Rural, Township & Vicinity Lamine		17 Date(s) or Period c 1870's-90's		29 Basement? Yes No <input checked="" type="checkbox"/>	
8 Site Plan with North Arrow		18 Style or Design Vernacular		30 Foundation Material stone	
		19 Architect or Engineer		31 Wall Construction frame	
		20 Contractor or Builder		32 Roof Type & Material gable, asphalt sh.	
9 Coordinates UTM Lat Long 15/505870/4320760		21 Original Use, if apparent residence		33 No. of Bays Front 4 Side 1	
10 Site: <input type="checkbox"/> Building <input checked="" type="checkbox"/> Structure: <input type="checkbox"/> Object: <input type="checkbox"/>		22 Present Use residence		34 Wall Treatment clapboard	
11 On National Register? Yes <input type="checkbox"/> No <input checked="" type="checkbox"/>		23 Ownership Public <input type="checkbox"/> Private <input checked="" type="checkbox"/>		35 Plan Shape irreg	
12 Is It Eligible? Yes <input checked="" type="checkbox"/> No <input type="checkbox"/>		24 Owner's Name & Address, if known Ernest Fritz RFD 1 Blackwater, Mo. 65322		36 Changes (Explain in #42) Addition <input checked="" type="checkbox"/> Altered <input checked="" type="checkbox"/> Moved <input type="checkbox"/>	
13 Part of Estab. Hist. Dist.? Yes <input type="checkbox"/> No <input checked="" type="checkbox"/>		25 Open to Public? Yes <input type="checkbox"/> No <input checked="" type="checkbox"/>		37 Condition Interior _____ Exterior good	
14 District Potent? Yes <input type="checkbox"/> No <input checked="" type="checkbox"/>		26 Local Contact Person or Organization Friends of Historic Boonville		38 Preservation Underway? Yes <input type="checkbox"/> No <input checked="" type="checkbox"/>	
15 Name of Established District		27 Other Surveys in Which Included		39 Endangered? By What? Yes <input type="checkbox"/> No <input checked="" type="checkbox"/>	
42 Further Description of Important Features		40 Visible from Public Road? Yes <input checked="" type="checkbox"/> No <input type="checkbox"/>		41 Distance from and Frontage on Road	
<p>Returns accent the gable ends of this house which may have been built in several sections. A 1920's hip roofed porch caps the 2 front entrances. Windows are shuttered and generally 1-over-1, except on the S facade where there is a 3 part picture window. A 2 bay ell projects to the rear. To its S is a pent room and porch.</p>					
<p>43 History and Significance The structure does not appear on the earlier map used in the survey, being built, the historian wonders if the original portion of the dwelling was moved to this location. Ownership of the land however is as follows: ED McMahan (1877), believed to have resided in Saline co.: N.W. McMahan (1897), a farmer and plasterer; Susan Woodruff (1915); E. Ernest Fritz (1939). The present owner has removed a porch on the S. Side and closed in all other porches to form rooms.</p>					
<p>44 Description of Environment and Outbuildings Facing W onto the county road, the house is located on the bluffs of the Missouri River, 1/2 mile to the E. A drive to the S leads to a 2 car frame garage with a pent additon to the SE of the house. A well is to the S of the house and a cellar is to the E.</p>					
<p>45 Sources of Information <u>Atlas Map of Cooper County, Mo. 1877</u> <u>Illustrated Historical Atlas of Cooper County, 1897</u> <u>Standard Atlas of Cooper County, Mo. 1915</u> <u>1925, Maps of Cooper County, Mo.</u> <u>History of Howard and Cooper County, Mo. 1883, p.989-90</u> <u>Interview with Mr. & Mrs. E. Fritz, 12/80</u></p>					
<p>46 Prepared by L. Harper/J. Higbie</p>					
<p>47 Organization Friends of Historic Boonville</p>					
<p>48 Date 12/80 49 Revision Date(s)</p>					

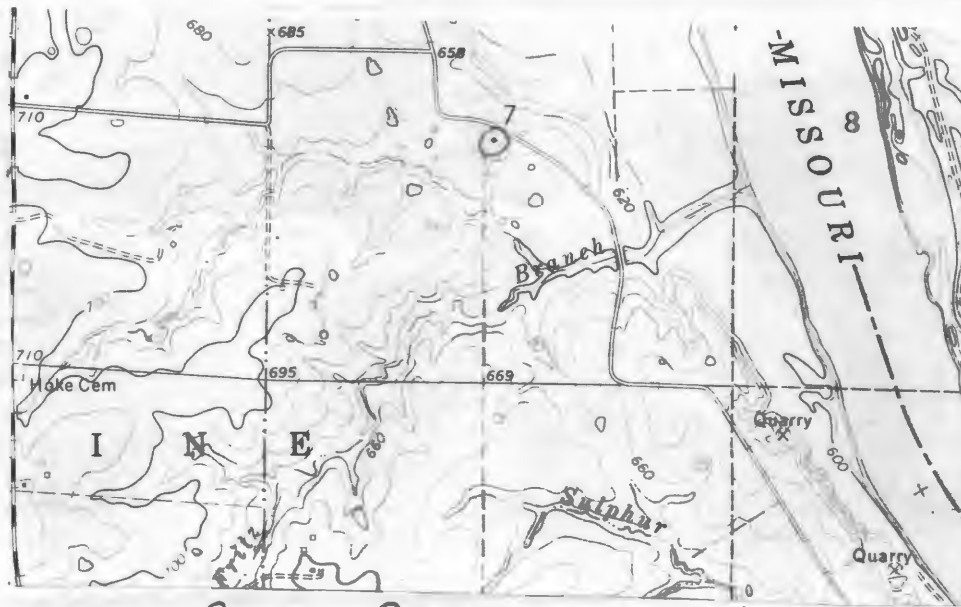
Photo





HISTORIC INVENTORY

1 No LA-4		4 Present Name(s) J. Turley Property		8 PCP0749	
2 County Cooper		5 Other Name(s) S. McMahan			
3 Location of Negatives Friends of Historic Boonville		6 Specific Location NE 1/4 of NW 1/4 of Section 7, T49N, R18W.		16 Thematic Category	
7 City or Town Lamine		17 Date(s) or Period c 1850's		28 No of Stories 1	
8 Site Plan with North Arrow		18 Style or Design Vernacular		29 Basement? Yes No <input checked="" type="checkbox"/>	
		19 Architect or Engineer		30 Foundation Material stone	
9 Coordinates Lat Long 15/15/506035/4319870		20 Contractor or Builder		31 Wall Construction timber frame	
10 Site: <input type="checkbox"/> Building <input checked="" type="checkbox"/> Structure: <input type="checkbox"/> Object: <input type="checkbox"/>		21 Original Use, if apparent residence		32 Roof Type & Material cross gable, asphalt sh	
11 On National Register? Yes <input type="checkbox"/> No <input checked="" type="checkbox"/>		22 Present Use abandoned		33 No of Bays Front 3 Side	
12 Is It Eligible? Yes <input checked="" type="checkbox"/> No <input type="checkbox"/>		23 Ownership Public <input type="checkbox"/> Private <input checked="" type="checkbox"/>		34 Wall Treatment asbestos siding	
13 Part of Estab Hist Dist? Yes <input type="checkbox"/> No <input checked="" type="checkbox"/>		24 Owner's Name & Address, if known John Turley % Sylvia Price Arrow Rock, Mo.		35 Plan Shape irreg	
14 District Potent? Yes <input type="checkbox"/> No <input checked="" type="checkbox"/>		25 Open to Public? Yes <input type="checkbox"/> No <input checked="" type="checkbox"/>		36 Changes (Explain in #42) Addition <input checked="" type="checkbox"/> Altered <input checked="" type="checkbox"/> Moved <input type="checkbox"/>	
15 Name of Established District		26 Local Contact Person or Organization Friends of Historic Boonville		37 Condition Interior Exterior fair	
16 Further Description of Important Features The original block of the house may have been a 5 bay Greek Revival house. A shallow boxed eave and 6-over-6 windows point to an early date. However, alteration of the front entrance and the addition of a front projecting room obscures exact details of the early house. The entrance is now in a polygonal enclosed vestibule. The front bay has attenuated 1-over-1 windows, but continues the shallow eave. Several additions including a 1 bay gable ell and 2 pent sections. The interior millwork is plain and there are 2 panel doors.		27 Other Surveys in Which Included		38 Preservation Underway? Yes <input type="checkbox"/> No <input checked="" type="checkbox"/>	
43 History and Significance The area that this structure sits on is believed by this historian to be the site of Fort McMahan, one of the 3 Boonslick Forts south of the Missouri River during the War of 1812. By 1877 the structure was the residence of Samuel McMahan followed by W.H. Eades (1897), E. Moseley (1915-1925), Emma Turley (1959).		44 Description of Environment and Outbuildings A well and a vertical board, gabled shed are to the W of the house which faces E onto the county road. The building is on the river bluffs about 1/2 mile W of the Missouri River.		39 Endangered? By What? Yes <input checked="" type="checkbox"/> No <input type="checkbox"/> abandoned	
45 Sources of Information History of Howard & Cooper County, Mo. 1883, p. 989 Atlas Map of Cooper County, Mo. 1877 Illustrated Historical Atlas Map of Cooper County, Mo. 1897 Standard Atlas of Cooper County, Mo. 1915 1925, 1959, Maps of Cooper County, Mo.		46 Prepared by L. Harper / J. Higbie		47 Organization Friends of Historic Boonville	
		48 Date 12/80		49 Revision Date(s)	

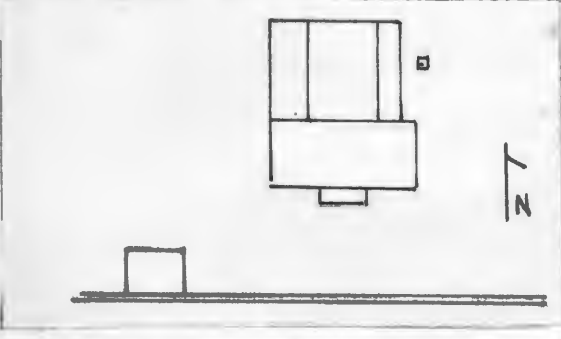


ARROW ROCK QUAD 7.5 U.S.G.S





HISTORIC INVENTORY

1 No. LA-6		4 Present Name(s) Fritz Property		8/CP0751	
2 County Cooper		5 Other Name(s)			
3 Location of Negatives Friends of Historic Boonville		R. H. McMahan, J. Fritz & Family			
6 Specific Location SE 1/4 of SE 1/4 of Section 7, T49N, R19W.		16 Thematic Category		28 No. of Stories 1	
7 City or Town Il Rural, Township & Vicinity Lamine		17 Date(s) or Period 1860's		29 Basement? Yes No <input checked="" type="checkbox"/>	
8 Site Plan with North Arrow		18 Style or Design Vernacular with Greek Revival Affinities		30 Foundation Material stone piers	
		19 Architect or Engineer		31 Wall Construction timber frame	
9 Coordinates UTM Lat 15/506585/4319170 Long		20 Contractor or Builder		32 Roof Type & Material cross gable, asphalt sh	
10 Site: Building <input checked="" type="checkbox"/> Structure: Object <input type="checkbox"/>		21 Original Use, if apparent residence		33 No. of Bays Front 3 Side 1	
11 On National Register? Yes <input type="checkbox"/> No <input checked="" type="checkbox"/>		22 Present Use abandoned-hay storage		34 Wall Treatment composition siding	
12 Is It Eligible? Yes <input type="checkbox"/> No <input type="checkbox"/>		23 Ownership Public <input type="checkbox"/> Private <input checked="" type="checkbox"/>		35 Plan Shape L	
13 Part of Estab. Hist. Dist.? Yes <input type="checkbox"/> No <input checked="" type="checkbox"/>		24 Owner's Name & Address, if known Ernest Fritz ?		36 Changes (Explain in #42) Addition <input type="checkbox"/> Altered <input checked="" type="checkbox"/> Moved <input type="checkbox"/>	
14 District Potent'l? Yes <input type="checkbox"/> No <input checked="" type="checkbox"/>		25 Open to Public? Yes <input type="checkbox"/> No <input checked="" type="checkbox"/>		37 Condition Interior deteriorated Exterior poor	
15 Name of Established District		26 Local Contact Person or Organization Friends of Historic Boonville		38 Preservation Underway? Yes <input type="checkbox"/> No <input checked="" type="checkbox"/>	
		27 Other Surveys in Which Included		39 Endangered? By What? Yes <input checked="" type="checkbox"/> No <input type="checkbox"/> abandoned	
				40 Visible from Public Road? Yes <input checked="" type="checkbox"/> No <input type="checkbox"/>	
				41 Distance from and Frontage on Road	

42 Further Description of Important Features A gabled portico with a raking cornice and square porch posts affords protection to the entrance which gives access to the central hall plan house. Chimneys flank this hall; they served stoves. The entrance is topped by a transom and heavy molding and the top panels of the interior door are arched. To the rear of the house is a 2 bay gabled ell with a pent porch and small room to its E and a c1920's pent room to its W. Windows are both 2-over-2 and 6-over-6 and trabeated. Interior millwork is delicately molded (see rev).

Photo

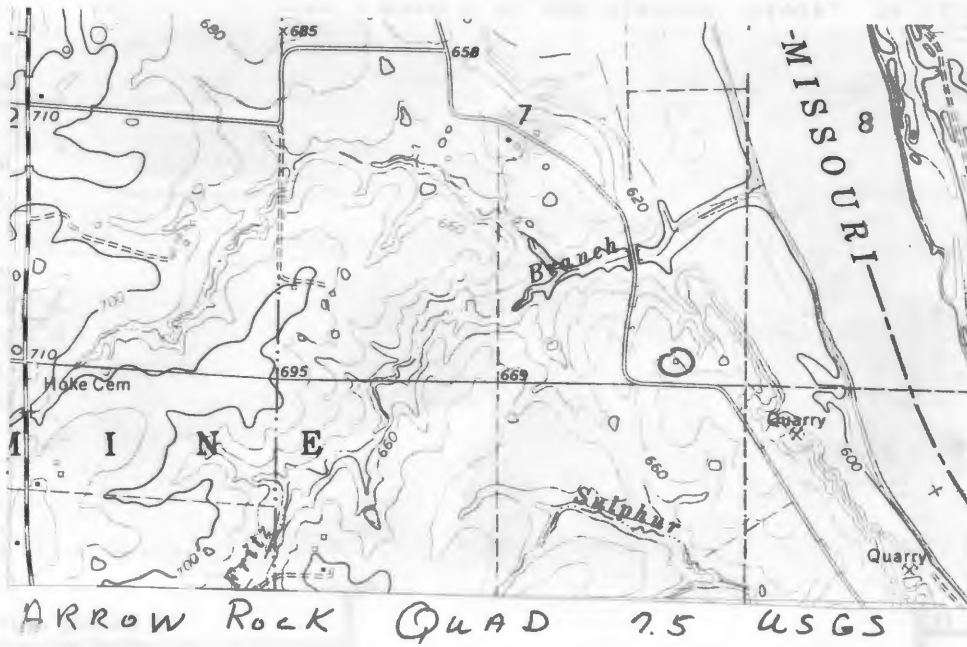
43 History and Significance By 1877 the structure was the residence of R.H. McMahan son of one of the earliest settlers of Cooper County. By 1897, it was the residence of John Fritz followed by his sons George, William and Henry. The present owner is a son of William and the structure has been abandoned for many years.

44 Description of Environment and Outbuildings The house sits at a curve in the road and faces S. A well is to the E. A clapboard, gable roofed garage is to the SW along the road. The property is S of the Fritz Branch and less than 1/2 mile W of the Missouri River. It is on the bluffs.

45 Sources of Information
Atlas Map of Cooper County, Mo. 1877
Illustrated Historical Atlas of Cooper County, 1897
Standard Atlas of Cooper County, Mo. 1915
1959, 1975, Maps of Cooper County, Mo.

46 Prepared by **L. Harper, J. Higbie**
47 Organization **Friends of Historic Boonville**
48 Date **12/80** 49 Revision Date(s)

42. (cont.) and openings are embellished by a Grecian Ear motif. There is some hand grain-
ing (see photo detail).

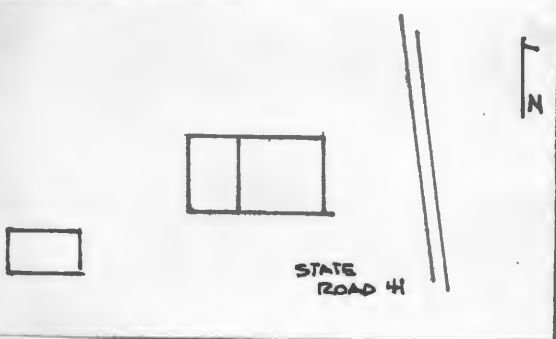






HISTORIC INVENTORY

CP-AS-002-474

1 No LA-43		4 Present Name(s) Turley Property		207 80CPO	
2 County Cooper		5 Other Name(s)			
3 Location of Negatives Friends of Historic Boonville					
6 Specific Location NW 1/4 of NE 1/4 of Section 10, T48N, R18W.		16 Thematic Category		28 No. of Stories I	
7 City or Town If Rural Township & Vicinity Lamine		17 Date(s) or Period c 1870's		29 Basement? Yes No X	
8 Site Plan with North Arrow		18 Style or Design Vernacular		30 Foundation Material stone and concrete piers	
		19 Architect or Engineer		31 Wall Construction timber frame	
		20 Contractor or Builder		32 Roof Type & Material gable, asphalt sh	
		21 Original Use, if apparent residence		33 No. of Bays Front 2 Side 2	
		22 Present Use abandoned		34 Wall Treatment asbestos siding	
9 Coordinates UTM Lat Long 15/510815/4310785		23 Ownership Public <input type="checkbox"/> Private <input checked="" type="checkbox"/>		35 Plan Shape rec	
10 Structure <input checked="" type="checkbox"/> Building <input checked="" type="checkbox"/> Object <input type="checkbox"/>		24 Owner's Name & Address, if known W.P. Turley RFD 3 Boonville, Mo. 65322		36 Changes (Explain in #42) Addition Altered Moved	
11 On National Register? Yes <input type="checkbox"/> No <input checked="" type="checkbox"/>		25 Open to Public? Yes <input type="checkbox"/> No <input checked="" type="checkbox"/>		37 Condition Interior Exterior fair	
12 Is It Eligible? Yes <input checked="" type="checkbox"/> No <input type="checkbox"/>		26 Local Contact Person or Organization Friends of Historic Boonville		38 Preservation Underway? Yes No X	
13 Part of Estab. Hist. Dist.? Yes <input type="checkbox"/> No <input checked="" type="checkbox"/>		27 Other Surveys in Which Included		39 Endangered? By What? Yes X No	
14 District Potentially? Yes <input type="checkbox"/> No <input checked="" type="checkbox"/>				40 Visible from Public Road? Yes X No	
15 Name of Established District				41 Distance from and Frontage on Road	

42 Further Description of Important Features Simple in style and plan, the house has no front porch to protect its front entrance. The small windows are 1-over-1. A pent room is to the W and there is a secondary entrance on this facade. The only decorative detail is a plain cornice which rakes on the gable ends.

Photo

43 History and Significance During the 1920's this structure was owned by the Mayberry family followed by Gus Schuster who utilized it as rental property. In c. 1955, it was purchased by the present owner and used for storage.

44 Description of Environment and Outbuildings The small residence sits on the W side of State Road 41 and faces E. A gabled shed with vertical board siding is to its SW.

45 Sources of Information Interview with D.T. Weekly, 12/80

46 Prepared by
L. Harper/J. Higbie
47 Organization Friends of
Historic Boonville
48 Date 12/80 49 Revision Date(s)



PILOT GROVE NO. 4 QUAD 7.5 U.S.G.S.



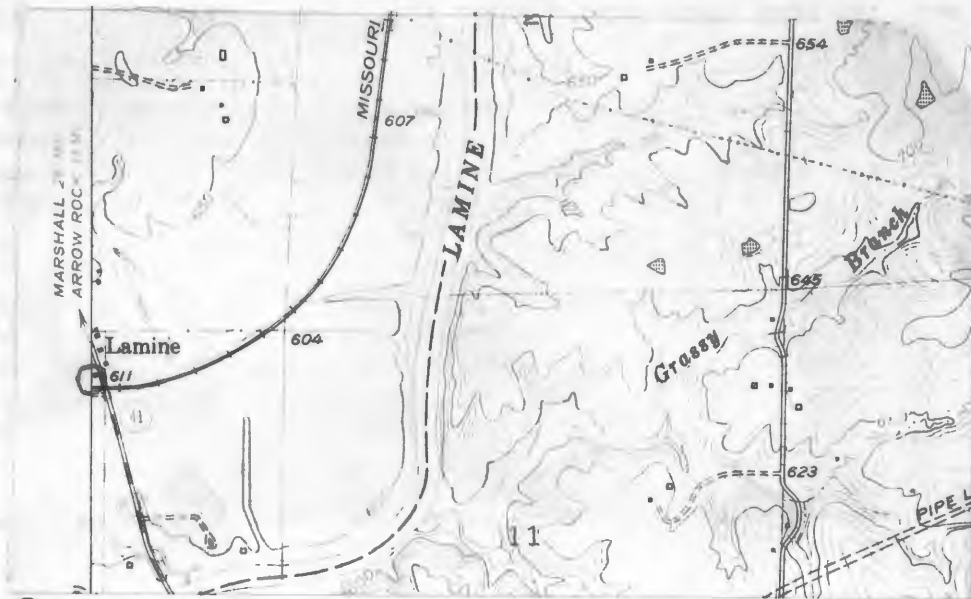


HISTORIC INVENTORY

CP-AS-002-475

1 No LA-44		4 Present Name(s) Turley's Store		222 PCPO	
2 County Cooper		5 Other Name(s) Lamine Station Store			
3 Location of Negatives Friends of Historic Boonville					
6 Specific Location NW 1/4 of SE 1/4 of Section 10, T48N, R18W.		16 Thematic Category		25 No. of Stories 1 1/2	
7 City or Town Lamine		17 Date(s) or Period c 1900		29 Basement? Yes No X	
8 Site Plan with North Arrow		18 Style or Design Vernacular		30 Foundation Material concrete	
		19 Architect or Engineer		31 Wall Construction frame	
		20 Contractor or Builder		32 Roof Type & Material gable, asphalt sh	
9 Coordinates UTM Lat 15/510840/4310700 Long		21 Original Use, if apparent commercial		33 No. of Bays Front 4 Side 3	
10 Site Structure Building X Object 1		22 Present Use store		34 Wall Treatment clapboard	
11 On National Register? Yes No X		23 Ownership Public Private X		35 Plan Shape irreg	
12 Is It Eligible? Yes No		24 Owner's Name & Address, if known Mr. & Mrs. W. P. Turley RFD 3 Boonville, Mo. 65233		36 Changes (Explain in #42) Addition X Altered Moved	
13 Part of Estab Hist Dist? Yes No X		25 Open to Public? Yes No X		37 Condition Interior Exterior good	
14 District Potential? Yes No X		26 Local Contact Person or Organization Friends of Historic Boonville		38 Preservation Underway? Yes No X	
15 Name of Established District		27 Other Surveys in Which Included		39 Endangered? By What? Yes No X	
42 Further Description of Important Features The building is a series of additions. The symmetric gable roof is unusual. The front facade has an entrance in the pent room to the S of the main block, 2 entrances into the central section, and an entrance into the pent (1920's) section to the N. The flanking pent rooms are 1 story. The N one sits on a concrete foundation. To the W there is another pent addition. A frame canopy projects over the 1-over-1 windows and primary entrance. It also gives protection to the gas pump area.		40 Visible from Public Road? Yes No		41 Distance from and Frontage on Road	
43 History and Significance In the early 1900's the small town of Lamine had 3 general stores, a drugstore, a granary, stockyards and a R.R. depot. Now the only ongoing business is Turley's store. The store building is believed to have been built around 1900 by William (Willy) Weekly who leased it to W.G. and Harvey Turley. Between 1926 and 1936 it was owned by Thomas Weekly and leased to Russel Cramer (1928-1931), Shorty Wisener (c1934). In (see reverse)		44 Description of Environment and Outbuildings The S side and rear yard is fenced. A gable roofed frame garage is to the SW of the building which faces E onto State Road 41. Gas pumps and a gravel parking area are to the front. The railroad tracks are to the S. The building is in the small town of Lamine.		Photo	
45 Sources of Information "Turley Store", Boonville Daily News, Rural Life Edition, 7/1978 p.7 Interview with D.T. Weekly, 12/80 Interview with Mr. & Mrs. W.P. Turley, 12/80		46 Prepared by L. Harper/J.Higbie		47 Organization Friends of Historic Boonville	
		48 Date 12/80		49 Revision Date(s)	

43. (cont.) 1934 it was purchased by Aubrey Vaughn, who operated the store for about 2 years. In c. 1936, it was purchased by ME. Lovell, who operated the store until 1955. Between 1955 and 1958 it was run by owner-operator Larry Wing. The present owners obtained their store in 1958. The store was remodeled in 1930.

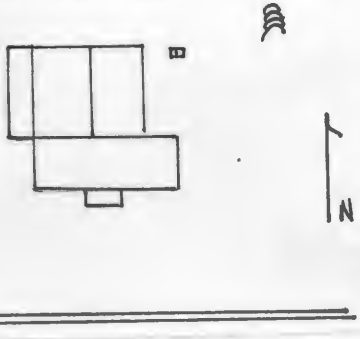


BILLINGSVILLE QUAD 7.5 USGS





HISTORIC INVENTORY

1. No LA-7		4. Present Name(s) Hobbs Residence . 80CP0752	
2. County Cooper		5. Other Name(s) C.L. Park, F.A. Jankerman, H. Hoke Residence	
3. Location of Negatives Friends of Historic Boonville		16. Thematic Category	
6. Specific Location SE ¼ of SE ¼ of Section 11, T49N, R19W.		17. Date(s) or Period c 1910	
7. City or Town IL Rural, Township & Vicinity Lamine		18. Style or Design Vernacular with Queen Anne Affinities	
8. Site Plan with North Arrow 		19. Architect or Engineer	
9. Coordinates Lat Long 15/503340/4319300		20. Contractor or Builder	
10. Site Building X		21. Original Use, if apparent residence	
11. On National Register? Yes <input type="checkbox"/> No <input checked="" type="checkbox"/>		22. Present Use residence	
12. Is it Eligible? Yes <input type="checkbox"/> No <input type="checkbox"/>		23. Ownership Public <input type="checkbox"/> Private <input checked="" type="checkbox"/>	
13. Part of Estab Hist Dist? Yes <input type="checkbox"/> No <input checked="" type="checkbox"/>		24. Owner's Name & Address, if known L. A. Hobbs RFD 1 Blackwater, Mo. 65322	
14. District Potent'l? Yes <input type="checkbox"/> No <input checked="" type="checkbox"/>		25. Open to Public? Yes <input type="checkbox"/> No <input checked="" type="checkbox"/>	
15. Name of Established District		26. Local Contact Person or Organization Friends of Historic Boonville	
		27. Other Surveys in Which Included	
		28. No. of Stories 1	
		29. Basement? Yes <input type="checkbox"/> No <input checked="" type="checkbox"/>	
		30. Foundation Material stone and concrete	
		31. Wall Construction frame	
		32. Roof Type & Material cross gable, asphaltsh	
		33. No. of Bays Front 3 Side 3	
		34. Wall Treatment vinyl siding	
		35. Plan Shape L	
		36. Changes (Explain in #42) Addition <input checked="" type="checkbox"/> Altered <input type="checkbox"/> Moved <input type="checkbox"/>	
		37. Condition Interior <input type="checkbox"/> Exterior good	
		38. Preservation Underway? Yes <input type="checkbox"/> No <input checked="" type="checkbox"/>	
		39. Endangered? By What? Yes <input type="checkbox"/> No <input checked="" type="checkbox"/>	
		40. Visible from Public Road? Yes <input checked="" type="checkbox"/> No <input type="checkbox"/>	
		41. Distance from and Frontage on Road	

42. Further Description of Important Features Windows have been altered to a smaller size. The are 1-over-1 and shuttered. A small 1 light window is in the gable peak of the Eastlake porch which affords protection to the central entrance. A 2 bay gabled ell to the rear has pent addition to its E and W. Chimneys flank the central hall of the main block.

Photo

43. History and Significance The structure does not appear on maps prior to 1915 at which time it was the residence of C.L. Park, a farmer. (The land was owned in 1897 by Isaah Park). By 1925, it changed hands to F.A. Jankerman. By 1959, W. Hoke and by 1975 L.A. Hobbs, the present owner.

44. Description of Environment and Outbuildings The house faces S and sits close to the road. To its E is a well and and an earthen cellar. A gabled outbuilding is to the N.

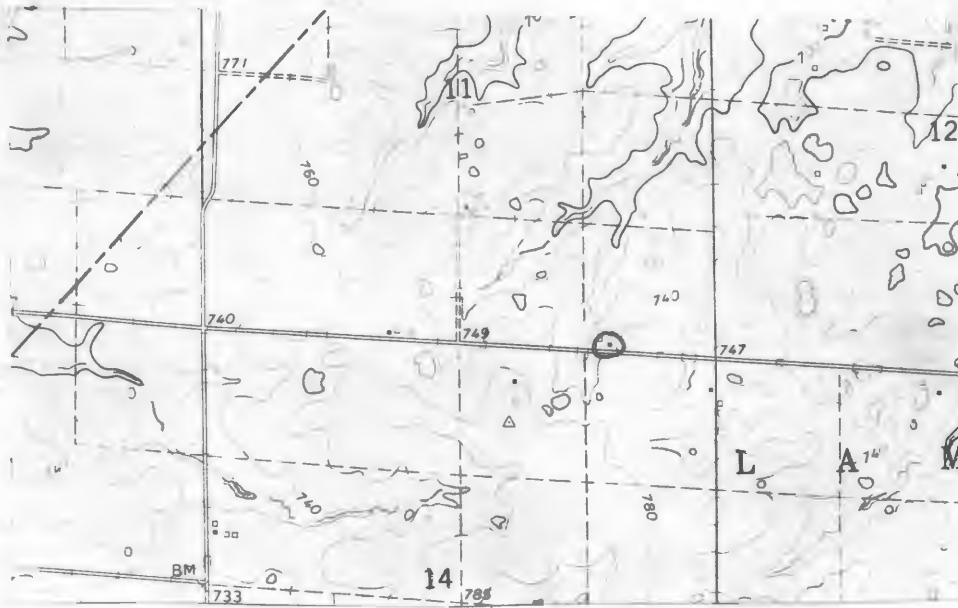
45. Sources of Information
Illustrated Historical Atlas of Cooper County, Mo. 1897
Standard Atlas of Cooper County, Mo. 1915
1909, 1959, 1975, Maps of Cooper County, Mo.

46. Prepared by
L. Harper / J. Higbie

47. Organization Friends of
Historic Boonville

48. Date 49. Revision Date(s)

12/80

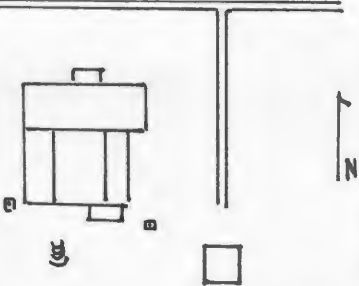


ARROW ROCK QUAD 7.5 U.S.G.S





HISTORIC INVENTORY

1 No LA- 35		4 Present Name(s) Long Property		80CPO ¹³⁹	
2 County Cooper		5 Other Name(s) J.C. Hamilton A.J. Smith Residence			
3 Location of Negatives Friends of Historic Boonville		6 Specific Location SE 1/4 of NW 1/4 of Section 12, T48N, R19W.			
7 City or Town If Rural, Township & Vicinity Lamine		16 Thematic Category		28 No. of Stories 1	
8 Site Plan with North Arrow		17 Date(s) or Period c 1905		29 Basement? Yes <input checked="" type="checkbox"/> No	
		18 Style or Design Vernacular		30 Foundation Material poured concrete	
9 Coordinates UTM Lat Long 15/504235/4310585		19 Architect or Engineer		31 Wall Construction frame	
10 Site Building <input checked="" type="checkbox"/> Structure Object <input type="checkbox"/>		20 Contractor or Builder J.C. Hamilton		32 Roof Type & Material cross gable, asphalt sh	
11 On National Register? Yes <input type="checkbox"/> No <input checked="" type="checkbox"/>		21 Original Use, if apparent residence		33 No. of Bays Front 3 Side 3	
12 Is It Eligible? Yes <input checked="" type="checkbox"/> No <input type="checkbox"/>		22 Present Use abandoned		34 Wall Treatment clapboard	
13 Part of Estab Hist Dist? Yes <input type="checkbox"/> No <input checked="" type="checkbox"/>		23 Ownership Public <input type="checkbox"/> Private <input checked="" type="checkbox"/>		35 Plan Shape L	
14 District Potent? Yes <input type="checkbox"/> No <input checked="" type="checkbox"/>		24 Owner's Name & Address, if known John Long ?		36 Changes (Explain in #42) Addition <input type="checkbox"/> Altered <input checked="" type="checkbox"/> Moved <input type="checkbox"/>	
15 Name of Established District		25 Open to Public? Yes <input type="checkbox"/> No <input checked="" type="checkbox"/>		37 Condition Interior fair Exterior fair	
42 Further Description of Important Features The central entrance and transom is afforded protection by a 1 bay, pent Eastlake porch with turned posts and spindle frieze. The trabeated windows are 1-over-1. Other architectural details include pilastered corner boards, a raking cornice and corbelled chimney caps. The rear ell is 2 rooms and extends to the S. A screened-in porch is to its W. A pent room and enclosed porch is along its E facade. A basement entrance vestibule is to the S.		26 Local Contact Person or Organization Friends of Historic Boonville		38 Preservation Underway? Yes <input type="checkbox"/> No <input checked="" type="checkbox"/>	
43 History and Significance The structure was constructed by Jacob Hamilton as his residence between 1897 and 1909. By 1925, it was the residence of Albert J. Smith. By 1959, it belonged to John Wilbur followed by John Long by 1975.		27 Other Surveys in Which Included		39 Endangered? By What? Yes <input type="checkbox"/> No <input checked="" type="checkbox"/>	
44 Description of Environment and Outbuildings Located 1/2 mile E of the Lamine River, the house faces N. A well is to the SE; at the SW corner of the house is a cistern. To the rear of the house is an earthen well. A gabled, frame garage is to the SE.		40 Visible from Public Road? Yes <input type="checkbox"/> No <input checked="" type="checkbox"/>		41 Distance from and Frontage on Road	
45 Sources of Information Illustrated Historical Atlas of Cooper County, Mo. 1897 Standard Atlas of Cooper County, Mo. 1915 1909, 1925, 1959, 1975, Maps of Cooper County, Mo.		46 Prepared by L. Harper/J. Higbie		47 Organization Friends of Historic Boonville	
		48 Date 12/80		49 Revision Date	



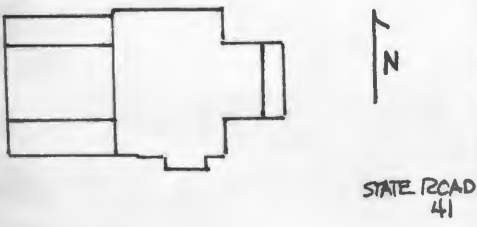
PILOT GROVE Nr. QUAD 7.5 U.S.G.S

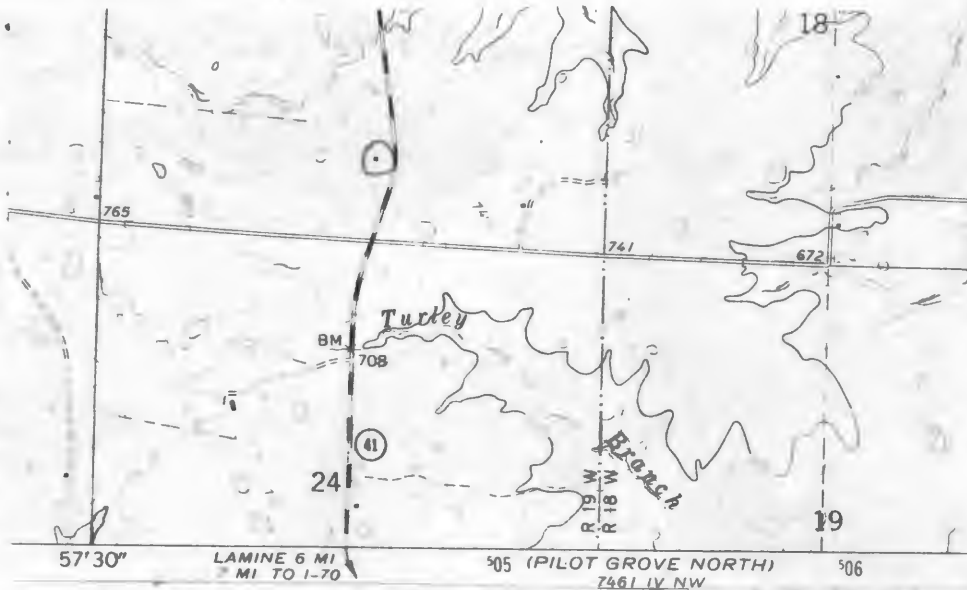




HISTORIC INVENTORY

CP-AS-002-478

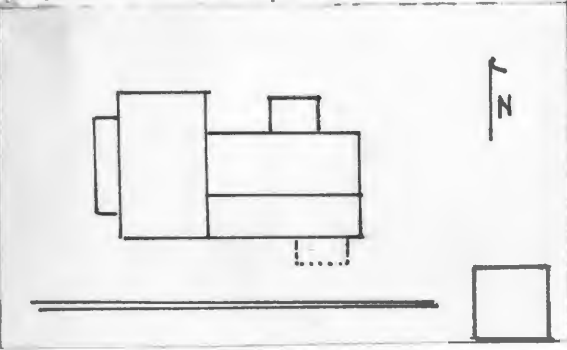
1 No LA-15		4 Present Name(s) PearsonProperty		8DCP0760	
2 County Cooper		5 Other Name(s)			
3 Location of Negatives Friends of Historic Boonville		R. Hagarty, F. Morris G. Pearson Residence			
6 Specific Location SW 1/4 of SE 1/4 of Section 13, T49N, R19W.		16 Thematic Category		28 No. of Stories 2	
7 City or Town If Rural, Township & Vicinity Lamine		17 Date(s) or Period c. 1875		29 Basement? Yes No <input checked="" type="checkbox"/>	
8 Site Plan with North Arrow		18 Style or Design Italianate		30 Foundation Material stone	
		19 Architect or Engineer		31 Wall Construction frame	
		20 Contractor or Builder R. Hagarty		32 Roof Type & Material hip, asphalt sh	
9 Coordinates UTM Lat Long 15/504520/4317800		21 Original Use, if apparent residence		33 No. of Bays Front 2 Side	
10 Site Building <input checked="" type="checkbox"/> Structure Object <input type="checkbox"/>		22 Present Use abandoned		34 Wall Treatment clapboard	
11 On National Register? Yes <input type="checkbox"/> No <input checked="" type="checkbox"/>		23 Ownership Public <input type="checkbox"/> Private <input checked="" type="checkbox"/>		35 Plan Shape irreg	
12 Is It Eligible? Yes <input type="checkbox"/> No <input type="checkbox"/>		24 Owner's Name & Address, if known Morris Pearson RFD 1 Blackwater, Mo. 65322		36 Changes (Explain in #42) Addition <input checked="" type="checkbox"/> Altered Moved	
13 Part of Estab Hist Dist? Yes <input type="checkbox"/> No <input checked="" type="checkbox"/>		25 Open to Public? Yes <input type="checkbox"/> No <input checked="" type="checkbox"/>		37 Condition Interior deteriorated Exterior poor	
14 District Potenti'l? Yes <input type="checkbox"/> No <input checked="" type="checkbox"/>		26 Local Contact Person or Organization Friends of Historic Boonville		38 Preservation Underway? Yes No <input checked="" type="checkbox"/>	
15 Name of Established District		27 Other Surveys in Which Included		39 Endangered? By What? Yes <input checked="" type="checkbox"/> No	
42 Further Description of Important Features		A bracketed eave accents the truncated, hip roof. Built on the 2/3rds plan, the house has a 1 story pent porch with square wood posts extending across the front facade and affording protection to the N bay entrance and transom. The windows are 1-over-1 and trabeated. On the S facade is a 1 story polygonal bay windows. To the rear of the main, T-shaped block is a 1 story gabled ell with a pent room to its N and a pent porch to its S.		40 Viable from Public Road? Yes <input checked="" type="checkbox"/> No	
43 History and Significance		Biographical information on owners could not be found. History of ownership is as follows; Reuben Hagarty (1877, 1897), Frank P. Morris (1915, 1925), George Pearson (1959) (1975), Morris Pearson (1979).		41 Distance from and Frontage on Road	
44 Description of Environment and Outbuildings		Sitting in a fenced yard and on a slight embankment, the house faces E onto State Road 41. Outbuildings include a hip roofed shed to the W and a gable roofed shed to the N. Both are clapboarded.		Photo	
45 Sources of Information		46 Prepared by		47 Organization	
Atlas Map of Cooper County, Mo. 1877		L. Harper / J. Higbie		Friends of Historic Boonville	
Illustrated Historical Atlas of Cooper County, Mo. 1897		48 Date		49 Revision Date	
Standard Atlas of Cooper County, Mo. 1915		12/80			
1874, 1925, 1959, 1975 Maps of Cooper County, Mo.					
Howard & Cooper County Telephone Directory, 1979					

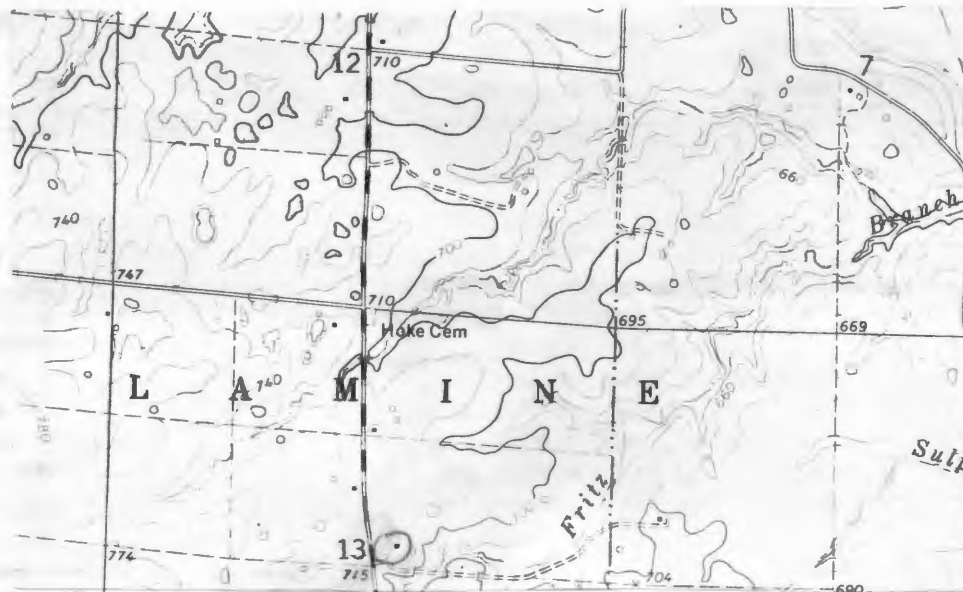




HISTORIC INVENTORY

CP-AS-002-479

1 No LA-18		4 Present Name(s) Fahrendorf Property		80CPO 763	
2 County Cooper		5 Other Name(s)			
3 Location of Negatives Friends of Historic Boonville		W. H. Lewis, L.A. Wilmarth Residence			
6 Specific Location SW 1/4 of NE 1/4 of Section 13, T49N, R19W.		16 Thematic Category		28 No. of Stories 2	
7 City or Town Il. Rural Township & Vicinity Lamine		17 Date(s) or Period c. 1900		29 Basement? Yes No <input checked="" type="checkbox"/>	
8 Site Plan with North Arrow		18 Style or Design Vernacular		30 Foundation Material stone and poured concrete	
		19 Architect or Engineer		31 Wall Construction frame	
		20 Contractor or Builder W. H. Lewis		32 Roof Type & Material hip, asphalt sh	
9 Coordinates UTM Lat Long 15/504595/4318425		21 Original Use, if apparent residence		33 No. of Bays Front 3 Side 1	
10 Site Building <input checked="" type="checkbox"/> Structure Object <input type="checkbox"/>		22 Present Use residence		34 Wall Treatment clapboard	
11 On National Register? Yes <input type="checkbox"/> No <input checked="" type="checkbox"/>		23 Ownership Public <input type="checkbox"/> Private <input checked="" type="checkbox"/>		35 Plan Shape rec	
12 Is It Eligible? Yes <input checked="" type="checkbox"/> No <input type="checkbox"/>		24 Owner's Name & Address, if known Ed Fahrendorf RFD 1 Blackwater, Mo. 65322		36 Changes (Explain in #42) Addition <input checked="" type="checkbox"/> Altered <input checked="" type="checkbox"/> Moved <input type="checkbox"/>	
13 Part of Estab. Hist. Dist.? Yes <input type="checkbox"/> No <input checked="" type="checkbox"/>		25 Open to Public? Yes <input type="checkbox"/> No <input checked="" type="checkbox"/>		37 Condition Interior <input type="checkbox"/> Exterior good	
14 District Potential? Yes <input type="checkbox"/> No <input checked="" type="checkbox"/>		26 Local Contact Person or Organization Friends of Historic Boonville		38 Preservation Underway? Yes <input type="checkbox"/> No <input checked="" type="checkbox"/>	
15 Name of Established District		27 Other Surveys in Which Included		39 Endangered? By What? Yes <input type="checkbox"/> No <input checked="" type="checkbox"/>	
42 Further Description of Important Features Pilastered cornerboards support a bracked eave around this I house. An elaborate Eastlake porch with a gable peak filled with Sawtooth shingle extends across the 1st story of the front facade and caps the central entrance. Windows are 2-over-2 and trabeated. A 2 bay gabled, 1 story ell projects to the rear. It has a pent room to the S and a hip roofed room to the N. This rear ell appears to be the original section.		40 Visible from Public Road? Yes <input checked="" type="checkbox"/> No <input type="checkbox"/>		41 Distance from and Frontage on Road	
43 History and Significance The structure was constructed by W.H. Lewis. Subsequent owners have been; L.A. Wilmarth (1915), J.K. Poindexter (1925), Mrs. Otto Howelman (1959). The present owner a Blackwater Hardware Store owner, obtained his residence prior to 1960.		44 Description of Environment and Outbuildings The house sits back from State Road 41 and faces W. A concrete patio extends along the S facade. To the S is a new 2 car frame garage with a gabled roof. A barn and silo are also to the S.		Photo	
45 Sources of Information Illustrated Historical Atlas of Cooper County, Mo. 1897 Standard Atlas of Cooper County, Mo. 1915 1909, 1925, 1959, 1975, Maps of Cooper County, Mo. Interview with Eddie Fahrendorf, 11/80		46 Prepared by L. Harper /J. Higbie		47 Organization Friends of Historic Boonville	
		48 Date 12/80		49 Revision Date(s)	




ARROW ROCK QUAD 2.5 U.S.G.S





HISTORIC INVENTORY


CP-AS-002-480

1 No LA-17		4 Present Name(s) Spence Property		8XCP 0762	
2 County Cooper		5 Other Name(s)			
3 Location of Negatives Friends of Historic Boonville		Willow Grove School			
6 Specific Location SW 1/4 of SE 1/4 of Section 14 T49N, R19W.		16 Thematic Category		28 No. of Stories 1	
7 City or Town If Rural Township & Vicinity Lamine		17 Date(s) or Period c1880's		29 Basement? Yes No X	
8 Site Plan with North Arrow		18 Style or Design Vernacular		30 Foundation Material stone	
		19 Architect or Engineer		31 Wall Construction frame	
		20 Contractor or Builder		32 Roof Type & Material gable, wood sh.	
9 Coordinates UTM Lat Long 15/502860/4317700		21 Original Use, if apparent school		33 No. of Bays Front 2 Side 6	
10 Site Building X Structure Object		22 Present Use abandoned		34 Wall Treatment clapboard	
11 On National Register? Yes No X		23 Ownership Public Private X		35 Plan Shape rec	
12 Is II Eligible? Yes No X		24 Owner's Name & Address, if known Wayne Spence RFD 1 Blackwater, Mo. 65322		36 Changes (Explain in #42) Addition Altered Moved X	
13 Part of Estab Hist Dist? Yes No X		25 Open to Public? Yes No X		37 Condition Interior Exterior deteriorated	
14 District Potent? Yes No X		26 Local Contact Person or Organization Friends of Historic Boonville		38 Preservation Underway? Yes No X	
15 Name of Established District		27 Other Surveys in Which Included		39 Endangered? By What? Yes No X	
42 Further Description of Important Features		Capped cornerboards support a wide plain cornice which rakes at the gable ends. The gabled front facade has 2 single leaf entrances with transoms. Openings have trabeated headers. Three E facade windows have been A concrete stoop extends across the front facade. A brick chimney sits astride the roofs ridge. On the interior the front 1/2 is an enclosed vestibule. Side walls have beaded wainscotting with a blackboard above. The ceiling is covered with pressed metal panels.		40 Visible from Public Road? Yes No X	
43 History and Significance		The structure appears to be the only Willow Grove School and dates from the 1880. With the closing of most rural schools by reorganization the school closed its doors in the early 1950's.		41 Distance from and Frontage on Road	
44 Description of Environment and Outbuildings		The school faces S and sits close to the road. There are no outbuildings.		Photo	
45 Sources of Information		Altas Map of Cooper County, Mo. 1877 Illustrated Historical Altas of Cooper County, Mo. 1897 Standard Altas of Cooper County, Mo. 1915 1925 Map of Cooper County, Mo. Rural School Folder, Friends of Historic Boonville Archives		46 Prepared by L. Harper/J. Higbie 47 Organization Friends of Historic Boonville 48 Date 12/80 49 Revision Date(s)	

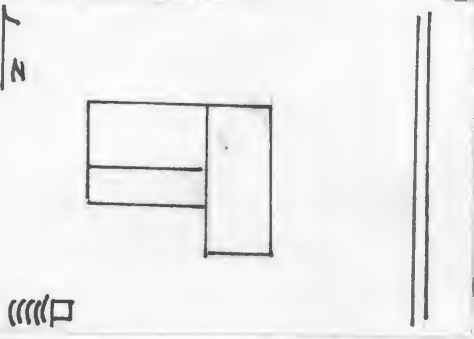

Topographic map showing contour lines and spot elevations. A circled 'X' marks a specific location. The map includes labels for spot elevations (669, 682, 700, 740, 746, 728, 680, 700, 740, 723), a benchmark (BM 732), and a grid coordinate (22 10). A scale bar at the bottom indicates 360,000 FEET.

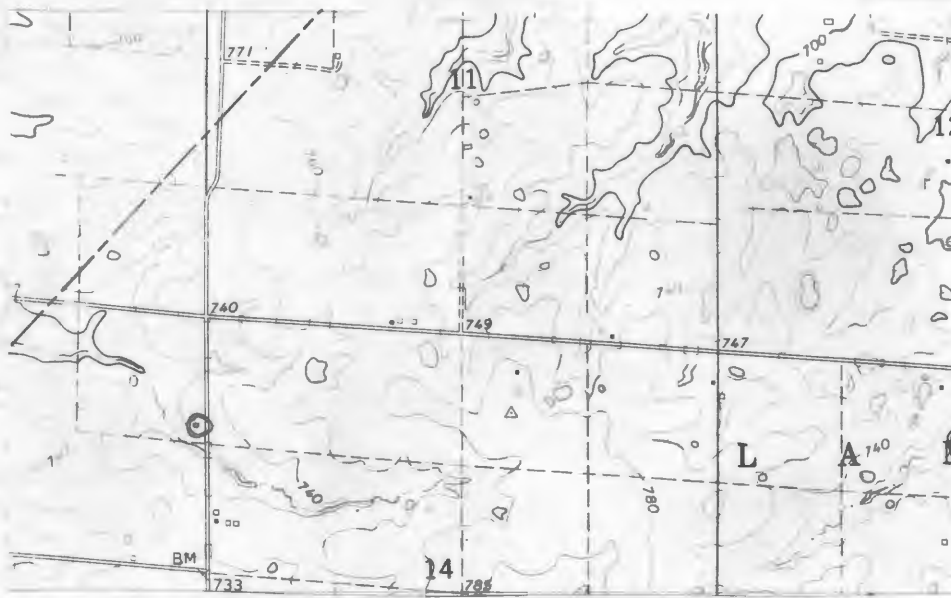
ARROW ROCK QUAD 7.5 U.S.G.S





HISTORIC INVENTORY

1 No LA-8		4 Present Name(s) Doty Property		80CP0753	
2 County Cooper		5 Other Name(s) J.S. Nowlin Family Residence			
3 Location of Neighbors Friends of Historic Boonville					
6 Specific Location NE 1/4 of NE 1/4 of Section 15, T49N, R19W.		16 Thematic Category		28 No. of Stories 2	
7 City or Town If Rural, Township & Vicinity Lamine		17 Date(s) or Period c 1890's		29 Basement? Yes No X	
8 Site Plan with North Arrow		18 Style or Design Vernacular-I House		30 Foundation Material stone piers	
		19 Architect or Engineer		31 Wall Construction frame	
		20 Contractor or Builder		32 Roof Type & Material gable, asphalt sh.	
9 Coordinates UTM Lat Long 15/501960/4319100		21 Original Use, if apparent residence		33 No. of Bays Front 3 Side 1	
10 Site Building Structure Object		22 Present Use abandoned		34 Wall Treatment clapboard	
11 On National Register? Yes <input type="checkbox"/> No <input checked="" type="checkbox"/>		23 Ownership Public <input type="checkbox"/> Private <input checked="" type="checkbox"/>		35 Plan Shape L	
12 Is It Eligible? Yes <input type="checkbox"/> No <input type="checkbox"/>		24 Owner's Name & Address, if known B. Doty ?		36 Changes (Explain in #42) Addition <input checked="" type="checkbox"/> Altered <input type="checkbox"/> Moved <input type="checkbox"/>	
13 Part of Estab Hist Dist? Yes <input type="checkbox"/> No <input checked="" type="checkbox"/>		25 Open to Public? Yes <input type="checkbox"/> No <input checked="" type="checkbox"/>		37 Condition Interior <u>deteriorated</u> Exterior <u>deteriorated</u>	
14 District Potent'l? Yes <input type="checkbox"/> No <input checked="" type="checkbox"/>		26 Local Contact Person or Organization Friends of Historic Boonville		38 Preservation Underway? Yes <input type="checkbox"/> No <input checked="" type="checkbox"/>	
15 Name of Established District		27 Other Surveys in Which Included		39 Endangered? By What? Yes <input checked="" type="checkbox"/> No <input type="checkbox"/> abandoned	
42 Further Description of Important Features This large I house is built on the L-plan with a central hall in the main block. Chimneys which served stoves flanked the hall. The stairway remains, however the balustrade and newel are gone. Interior millwork is plain. On the exterior the 2-over-2 windows are trabeated and the corner boards are capped to form pilasters. The rear ell is 1 story and has a pent porch, which has collapsed, to its S.				40 Visible from Public Road? Yes <input checked="" type="checkbox"/> No <input type="checkbox"/>	
43 History and Significance A structure appears here in 1877 owned by J.S. Nowling but it is doubtful whether this structure is this early. Rather, it seems to have been built by Nowlin as a replacement dwelling. Nowlin remained in residence until after 1925. By 1959, it was owned by William Nowlin followed by the present owner prior to 1975.				41 Distance from and Frontage on Road	
44 Description of Environment and Outbuildings The house faces E onto the county road. Its yard has grown up in brush. To its SW is a cellar with a vertical board, gabled entrance shed.					
45 Sources of Information Atlas Map of Cooper County, Mo. 1877 Illustrated Historical Atlas of Cooper County, Mo. 1897 Standard Atlas of Cooper County, Mo. 1915 1925, 1959, 1975, Maps of Cooper County, Mo.		46 Prepared by L. Harper/J. Higbie		47 Organization Friends of Historic Boonville	
		48 Date 12/80		49 Revision Date(s)	

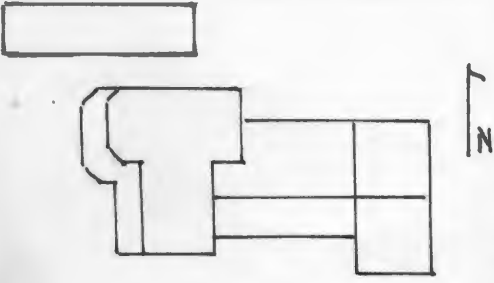



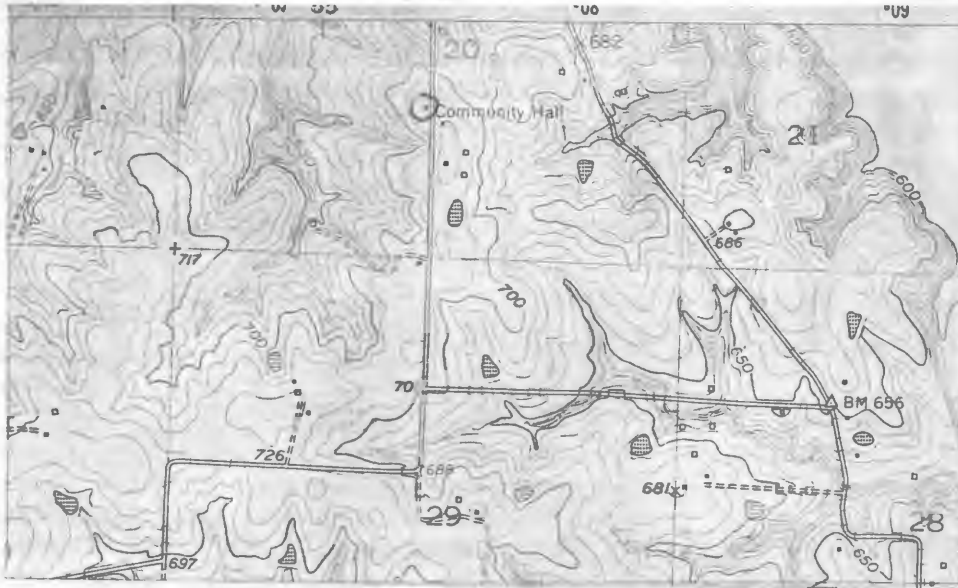
ARROW ROCK QUAD 7.5 U.S.G.S





HISTORIC INVENTORY

1 No. LA-20		4 Present Name(s) Widel Residence		80CP 0765	
2 County Cooper		5 Other Name(s)			
3 Location of Negatives Friends of Historic Boonville		Widel Family Residence			
6 Specific Location SW 1/4 of SE 1/4 of Section 20, T49N, R18W.		16 Thematic Category		28 No. of Stories 2	
7 City or Town If Rural, Township & Vicinity Lamine		17 Date(s) or Period c 1900		29 Basement? Yes <input type="checkbox"/> No <input checked="" type="checkbox"/>	
8 Site Plan with North Arrow 		18 Style or Design Vernacular with Queen Anne Affinities		30 Foundation Material stone and concrete	
		19 Architect or Engineer		31 Wall Construction frame	
		20 Contractor or Builder A. Widel		32 Roof Type & Material cross gable, asphalt sh	
		21 Original Use, if apparent residence		33 No. of Bays Front 3 Side 1	
		22 Present Use residence		34 Wall Treatment vinyl siding	
		23 Ownership Public <input type="checkbox"/> Private <input checked="" type="checkbox"/>		35 Plan Shape irreg	
		24 Owner's Name & Address, if known Raymond Widel RFD 1 Blackwater, Mo. 65322		36 Changes (Explain in #42) Addition <input checked="" type="checkbox"/> Altered <input checked="" type="checkbox"/> Moved <input type="checkbox"/>	
9 Coordinates UTM Lat Long 15/507615/4316120		25 Open to Public? Yes <input type="checkbox"/> No <input checked="" type="checkbox"/>		37 Condition Interior Exterior good	
10 Site Building <input checked="" type="checkbox"/> Structure Object <input type="checkbox"/>		26 Local Contact Person or Organization Friends of Historic Boonville		38 Preservation Underway? Yes <input type="checkbox"/> No <input checked="" type="checkbox"/>	
11 On National Register? Yes <input type="checkbox"/> No <input checked="" type="checkbox"/>		27 Other Surveys in Which Included		39 Endangered? By What? Yes <input type="checkbox"/> No <input checked="" type="checkbox"/>	
12 Is It Eligible? Yes <input checked="" type="checkbox"/> No <input type="checkbox"/>				40 Visible from Public Road? Yes <input checked="" type="checkbox"/> No <input type="checkbox"/>	
13 Part of Estab. Hist. Dist.? Yes <input type="checkbox"/> No <input checked="" type="checkbox"/>				41 Distance from and Frontage on Road	
14 District Potentially? Yes <input type="checkbox"/> No <input checked="" type="checkbox"/>					
15 Name of Established District					
42 Further Description of Important Features Spindle work vergeboards accent the gable ends. This detail and a 1 story wrap around porch with turned posts, brackets, and a spindle frieze are the only remaining architectural motifs due to the application of new siding. Windows are 1-over-1 and shuttered; some have been altered in size. On the front (E) facade is a chamfered bay. To the E of the T-shaped main block is a 1 story ell with a gable dormer and a new pent addition on its S. A 1 story room and carport extend further to the E.					
43 History and Significance Oral history with the mother of the present owner, a past owner herself, relates that the original portion of the structure, the front, was built by Anton Widel around 1900. In 1926 A.R. Widel, expanded the house and remodeled the old portion. The present owner has also added and remodeled the residence.					
44 Description of Environment and Outbuildings The house sits close to the road and faces W. Outbuildings are to the SE & E. To the N is a trailer.					
45 Sources of Information Standard Atlas of Cooper County, Mo. 1915 Illustrated Historical Atlas of Cooper County, Mo. 1897 1925, 1959, 1975 Maps of Cooper County, Mo. Interview with Mr. A.R. Widel, 11/80		46 Prepared by L. Harper / J. Higbie			
		47 Organization Friends of Historic Boonville			
		48 Date 12/80			
		49 Revision Date			



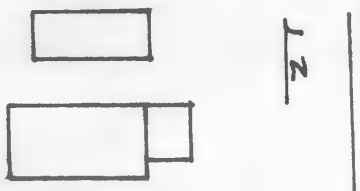
PiLoT Grove No Quad 7.5 USGS

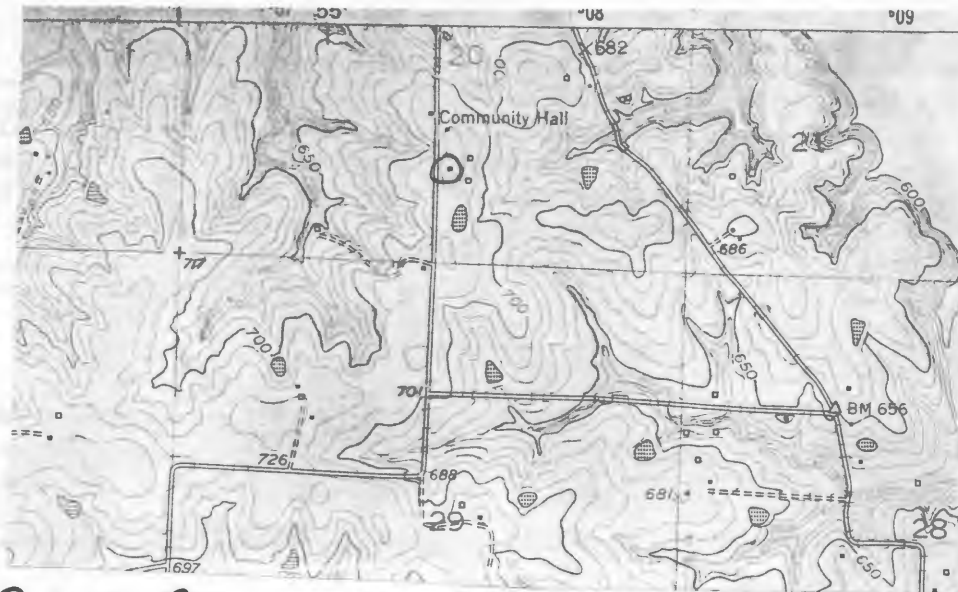




HISTORIC INVENTORY

CP-AS-002-483

1 No LA-21		4 Present Name(s) Morris Property		5 Other Name(s) SOCP 0746	
2 County Cooper		3 Location of Negatives Friends of Historic Boonville			
6 Specific Location NE 1/4 of SW 1/4 of Section 20, T49N, R19W.		16 Thematic Category		28 No. of Stories 1	
7 City or Town If Rural, Township & Vicinity Lamine		17 Date(s) or Period 1870's, 1920's		29 Basement? Yes No X	
8 Site Plan with North Arrow		18 Style or Design Vernacular		30 Foundation Material stone piers	
		19 Architect or Engineer		31 Wall Construction frame	
		20 Contractor or Builder		32 Roof Type & Material gable, asphalt sh	
9 Coordinates UTM Lat Long 15607555/4316295		21 Original Use, if apparent school		33 No. of Bays Front 1 Side 7	
10 Site Building Structure Building X Object 11		22 Present Use community center		34 Wall Treatment asbestos siding	
11 On National Register? Yes No X		23 Ownership Public X Private 11		35 Plan Shape rec	
12 Is It Eligible? Yes X No 11		24 Owner's Name & Address, if known Mrs. Sam Morris RFD 3 Boonville, Mo. 65233		36 Changes (Explain in #42) Addition X Altered Moved	
13 Part of Estab Hist Dist? Yes 11 No X		25 Open to Public? restricted Yes X No 11		37 Condition Interior fair Exterior fair	
14 District Potentially? Yes 11 No X		26 Local Contact Person or Organization Friends of Historic Boonville		38 Preservation Underway? Yes No X	
15 Name of Established District		27 Other Surveys in Which Included		39 Endangered? By What? for sale Yes No X	
42 Further Description of Important Features Trabeated 2-over-2 windows are along the N and S facades. To the E is an entrance vestibule. It has a gable roof and a S entrance. This vestibule has open rafters, sits on a concrete foundation, and appears to be of a 1920 vintage.		40 Visible from Public Road? Yes No X		41 Distance from and Frontage on Road	
43 History and Significance The structure was probably built following the school reorganization of the 1860's. One acre of land donated by Capt. John Sites, riverboat pilot was given to the school. Originally the school was known as "The River School" and was located 1 mile east of its present location. The school remained in operation until the early 1950's. The next occupants were the W.P.F. A. a farm women's club. By 1975, the club had disbanded and the building is now abandoned.		44 Description of Environment and Outbuildings The building faces E. To its N is a vertical board gable roofed shed.		Photo	
45 Sources of Information Atlas Map of Cooper County, Mo. 1877 Standard Atlas of Cooper County, Mo. 1915 1874, 1925 Maps of Cooper County, Mo. "Oakwood School Is No More", Boonville Daily News, 7/31/1970 p. 18		46 Prepared by L. Harper / J. Higbie		47 Organization Friends of Historic Boonville	
		48 Date 12/80		49 Revision Date(s)	



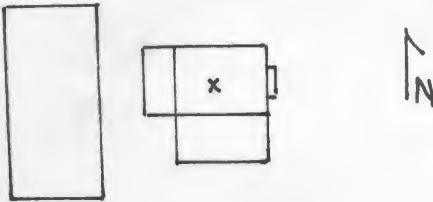

PILOT GROVE No. 4 QAD 7.5 U.S.G.S

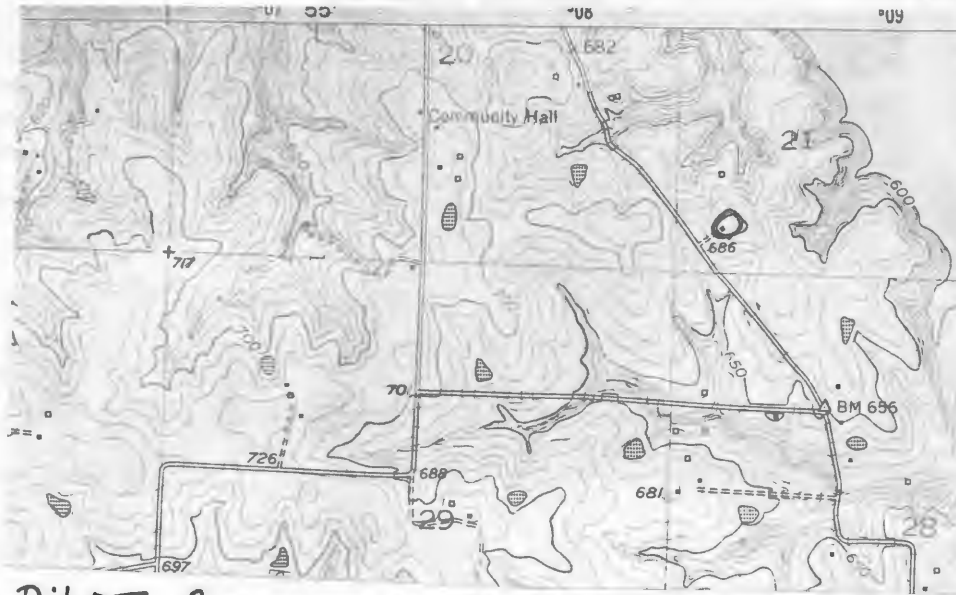




HISTORIC INVENTORY

CP-AS-002-484

1 No LA-22		4 Present Name(s) Nelson Property		8DCP0767	
2 County Cooper		5 Other Name(s)			
3 Location of Negatives Friends of Historic Boonville		Smith Family Homestead			
6 Specific Location SW 1/4 of SW 1/4 of Section 21, T49N, R18W.		16 Thematic Category		28 No. of Stories 1	
7 City or Town if Rural Township & Vicinity Lamine		17 Date(s) or Period c 1840's		29 Basement? Yes No <input checked="" type="checkbox"/>	
8 Site Plan with North Arrow		18 Style or Design Vernacular		30 Foundation Material stone	
		19 Architect or Engineer		31 Wall Construction timber frame	
		20 Contractor or Builder		32 Roof Type & Material gable, rib tin	
9 Coordinates UTM Lat Long 15/508900/4315445		21 Original Use, if apparent residence		33 No. of Bays Front 3 Side 2	
10 Site Building <input checked="" type="checkbox"/> Structure Object <input type="checkbox"/>		22 Present Use storage		34 Wall Treatment clapboard	
11 On National Register? Yes <input type="checkbox"/> No <input checked="" type="checkbox"/>		23 Ownership Public <input type="checkbox"/> Private <input checked="" type="checkbox"/>		35 Plan Shape rec	
12 Is It Eligible? Yes <input checked="" type="checkbox"/> No <input type="checkbox"/>		24 Owner's Name & Address, if known Edgar S. Nelson RFD Blackwater, Mo. 65322		36 Changes (Explain in #42) Addition <input checked="" type="checkbox"/> Altered <input checked="" type="checkbox"/> Moved <input type="checkbox"/>	
13 Part of Estab. Hist. Dist.? Yes <input type="checkbox"/> No <input checked="" type="checkbox"/>		25 Open to Public? Yes <input type="checkbox"/> No <input checked="" type="checkbox"/>		37 Condition Interior deteriorated Exterior deteriorated	
14 District Potent. No <input checked="" type="checkbox"/>		26 Local Contact Person or Organization Friends of Historic Boonville		38 Preservation Underway? Yes <input type="checkbox"/> No <input checked="" type="checkbox"/>	
15 Name of Established District		27 Other Surveys in Which Included		39 Endangered? By What? Yes <input checked="" type="checkbox"/> No <input type="checkbox"/> new house to front	
42 Further Description of Important Features This small 1 room structure was an ell to a main house which is now gone. It has a shallow drip course, 6-over-6 windows, and a freestanding brick chimney on the E facade. A pent room is to the S and a gable porch is to the W.					
43 History and Significance It is unknown who constructed the structure but by 1874 continuing through c 1895, it was the residence of Capt. Nicholas W. Smith, a riverboat pilot. The next owner Fountain Durrett Smith was a son of the prior owner. The next owner Durredd Smith added the dwelling in which the present owners reside in. Mrs. Nelson, the present owner is the great granddaughter of Capt. Smith.					
44 Description of Environment and Outbuildings The small building is now to the immediate E of a new house. No outbuildings from the early period remain. The building sits on the bluffs 1/2 mile from Slaughterhouse Bend on the Missouri River.					
45 Sources of Information History of Cooper County, Mo. Johnson, 1919, p. 818-19 Interview with Mrs. E. Nelson 11/ 80		46 Prepared by L. Harper / J. Higbie			
		47 Organization Friends of Historic Boonville			
		48 Date 12/80		49 Revision Date	

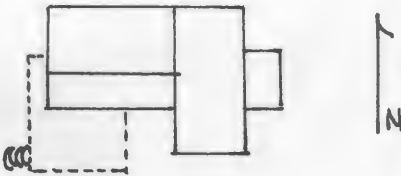


PibDT Grove No Quad 7.5 U.S. GS





HISTORIC INVENTORY

1 No LA-9		4 Present Name(s) Dally Residence		80CP 806 0754	
2 County Cooper		5 Other Name(s) J.			
3 Location of Negatives Friends of Historic Boonville		6 Specific Location NE 1/4 of NE 1/4 of Section 22, T49N, R19W.			
7 City or Town Lamine		16 Thematic Category		28 No of Stories 1	
8 Site Plan with North Arrow		17 Date(s) or Period c 1890		29 Basement? Yes No x	
		18 Style or Design Vernacular with Queen Anne Affinities		30 Foundation Material sandstone	
		19 Architect or Engineer		31 Wall Construction frame, gable, asphalt sh	
		20 Contractor or Builder J. Marshall		32 Roof Type & Material cross gable, asphalt sh	
		21 Original Use, if apparent residence		33 No of Bays Front 3 Side 1	
		22 Present Use residence		34 Wall Treatment asbestos siding	
		23 Ownership Public <input type="checkbox"/> Private <input checked="" type="checkbox"/>		35 Plan Shape rec	
		24 Owner's Name & Address, if known Paul Dally RFD 1 Blackwater, Mo. 65322		36 Changes (Explain in #42) Addition <input checked="" type="checkbox"/> Altered <input type="checkbox"/> Moved <input type="checkbox"/>	
9 Coordinates UTM Lat Long 15/501840/4317455		25 Open to Public? Yes <input type="checkbox"/> No <input checked="" type="checkbox"/>		37 Condition Interior Exterior good	
10 Site <input type="checkbox"/> Building <input checked="" type="checkbox"/>		26 Local Contact Person or Organization Friends of Historic Boonville		38 Preservation Underway? Yes No x	
11 On National Register? Yes <input type="checkbox"/> No <input checked="" type="checkbox"/>		27 Other Surveys in Which Included		39 Endangered? By What? Yes No x	
12 Is it Eligible? Yes <input checked="" type="checkbox"/> No <input type="checkbox"/>				40 Visible from Public Road? Yes <input checked="" type="checkbox"/> No	
13 Part of Estab Hist Dist? Yes <input type="checkbox"/> No <input checked="" type="checkbox"/>				41 Distance from and Frontage on Road	
14 District Potent'l? Yes <input type="checkbox"/> No <input checked="" type="checkbox"/>					
15 Name of Established District					

42 Further Description of Important Features The windows have been altered in size and are now shuttered. The front entrance is also shuttered. This entrance is afforded protection by an Eastlake porch with turned post, brackets, a spindle frieze and a decorative gable peak with a small window, sunbursts, and jigsaw shingles. A gable ell with a pent room to its S projects to the rear (W).

Photo

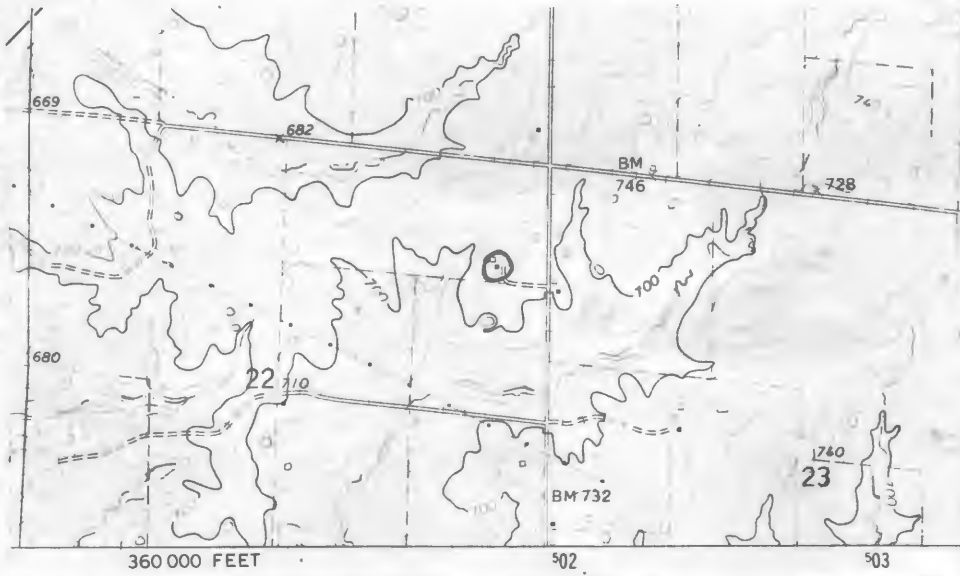
43 History and Significance The land that belongs to this structure was once part of the extensive land holdings of W.B. Sappington of Saline Co. Oral history relates that a portion of the house was built "150 years ago". The structure was built by James R. Marshall and remained his residence until c 1928. In that year it was purchased by William Eastham who rented it out until 1934 at which time he moved in and remained until his death in 1973. In that year the present owners inherited the farm dwelling and currently utilize it as their retirement home.

44 Description of Environment and Outbuildings A large garage is to the SE of the house which faces E and sits back from the road. Other farm outbuildings are to the N. At the SW corner of the house is a concrete patio and an earthen well.

45 Sources of Information
Illustrated Historical Atlas of Cooper County, Mo. 1897
Standard Atlas of Cooper County, Mo. 1915
1925, 1959, 1975, Maps of Cooper County, Mo.

46 Prepared by
L. Harper / J. Higbie
47 Organization Friends of
Historic Boonville

48 Date 12/80
49 Revision Date(s)



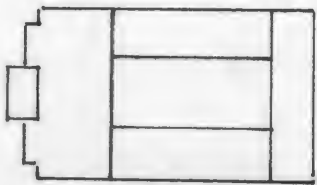
ARROW ROCK QUAD 7.5 U.S.G.S

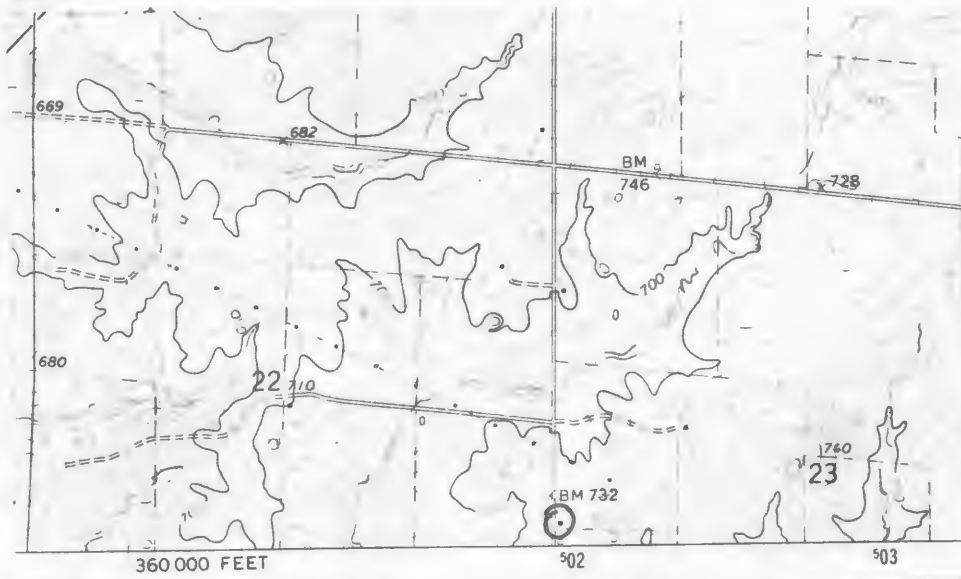




Office of Historic Preservation, P.O. Box 176, Jefferson City, Missouri 65101
HISTORIC INVENTORY

CP-AS-002-486

1 No LA-10		4 Present Name(s) Watson/Sims Property		80CP 0755	
2 County Cooper		5 Other Name(s) J.C. Morris, C.P. Hudson, J.R. Jeffress, J. Hicks Residence			
3 Location of Negatives Friends of Historic Boonville		6 Specific Location SW 1/4 of SW 1/4 of Section 23, T49N, R19W.			
7 City or Town If Rural, Township & Vicinity Lamine		16 Thematic Category 17 Date(s) or Period 1880's		28 No. of Stories 1 29 Basement? Yes <input type="checkbox"/> No <input checked="" type="checkbox"/>	
8 Site Plan with North Arrow 		18 Style or Design Vernacular with Italianate Affinities 19 Architect or Engineer 20 Contractor or Builder		30 Foundation Material stone 31 Wall Construction frame 32 Roof Type & Material cross gable, asphalt sh	
9 Coordinates UTM Lat 15/502015/4316640 Long		21 Original Use, if apparent residence 22 Present Use abandoned		33 No. of Bays Front 3 Side 1 34 Wall Treatment Clapboard 35 Plan Shape L	
10 Site Structure Building <input checked="" type="checkbox"/> Object <input type="checkbox"/>		23 Ownership Public <input type="checkbox"/> Private <input checked="" type="checkbox"/> 24 Owner's Name & Address, if known William Sims Bunceton, Mo.		36 Changes (Explain in #42) Addition <input checked="" type="checkbox"/> Altered <input type="checkbox"/> Moved <input type="checkbox"/>	
11 On National Register? Yes <input type="checkbox"/> No <input checked="" type="checkbox"/> 12 Is It Eligible? Yes <input checked="" type="checkbox"/> No <input type="checkbox"/>		25 Open to Public? Yes <input type="checkbox"/> No <input checked="" type="checkbox"/>		37 Condition Interior fair Exterior good	
13 Part of Estab. Hist. Dist.? Yes <input type="checkbox"/> No <input checked="" type="checkbox"/> 14 District Potenti'l? Yes <input type="checkbox"/> No <input checked="" type="checkbox"/>		26 Local Contact Person or Organization Friends of Historic Boonville 27 Other Surveys in Which Included		38 Preservation Underway? Yes <input type="checkbox"/> No <input checked="" type="checkbox"/> 39 Endangered? By What? Yes <input checked="" type="checkbox"/> No <input type="checkbox"/>	
15 Name of Established District		40 Visible from Public Road? Yes <input checked="" type="checkbox"/> No <input type="checkbox"/> 41 Distance from and Frontage on Road		Photo	
42 Further Description of Important Features The extremely attenuated windows have 4-over-4 double hung lights. On the front facade two rectangular bay windows flank the central entrance, transom and pent porch. Pilastered cornerboards support a raking cornice on the gable ends where there is also a spindle frieze in the peak. A gable ell with pent rooms to each side and an enclosed pent porch across the rear projects to the E. On the interior, doorways have transoms and the millwork has Italianate details.					
43 History and Significance The builder and early resident is unknown. By 1897, it was the residence of J.C. Morris. In 1902, the farm and residence was purchased by C.P. Hudson, a noted auctioneer, Blackwater Bank Director and raiser of mules. By 1925, it had become the property of J.R. Jeffress followed prior to 1959 by J. Hicks. The present owner obtained the property prior to 1975.					
44 Description of Environment and Outbuildings The house faces W. A well is to the N, a garage is to the SE, and a silo is to the S.					
45 Sources of Information Illustrated Historical Atlas of Cooper County, 1897 Standard Atlas of Cooper County, 1915 1925, 1959, 1975 Map of Cooper County, Mo. History of Cooper County, Johnson, 1919, p. 803-04				46 Prepared by L. Harper/J. Higbie 47 Organization Friends of Historic Boonville 48 Date 12/80 49 Revision Date(s)	

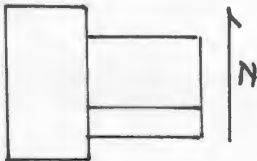


ARROW ROCK QUAD 7.5 U.S.G.S



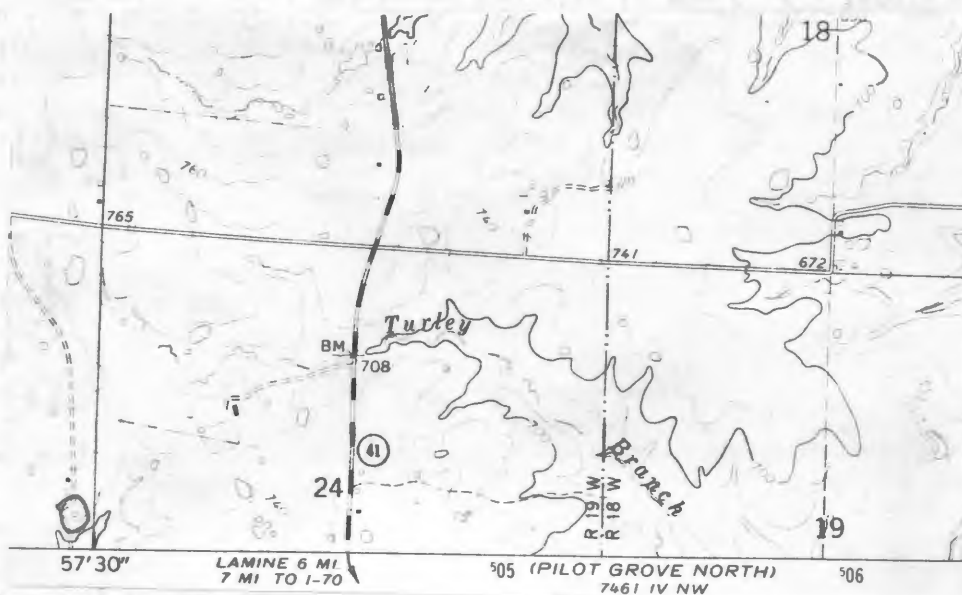


HISTORIC INVENTORY

1 No LA-16		4 Present Name(s) McCorkle Property		81CP076	
2 County Cooper		5 Other Name(s) "Value Williams Place", J Jeffress, L. Hicks Residence			
3 Location of Negatives Friends of Historic Boonville					
6 Specific Location NE 1/4 of SE 1/4 of Section 23, T49N, R19W.		16 Thematic Category		28 No. of Stories 1	
7 City or Town if Rural Township & Vicinity Lamine		17 Date(s) or Period c 1870's, 1910's		29 Basement? Yes No X	
8 Site Plan with North Arrow		18 Style or Design Vernacular		30 Foundation Material stone, concrete	
		19 Architect or Engineer		31 Wall Construction frame	
		20 Contractor or Builder		32 Roof Type & Material cross gable, asphalt sh	
9 Coordinates UTM Lat Long 15/503550/4316680		21 Original Use, if apparent residence		33 No. of Bays Front 2 Side	
10 Site Building Structure Object		22 Present Use outbuilding		34 Wall Treatment clapboard	
11 On National Register? Yes No X		23 Ownership Public Private X		35 Plan Shape L	
12 Is It Eligible? Yes No X		24 Owner's Name & Address, if known Harold McCorkle 1438 S. English Marshall, Mo.		36 Changes (Explain in #42) Addition Altered Moved X	
13 Part of Estab Hist Dist? Yes No X		25 Open to Public? Yes No X		37 Condition Interior deteriorated Exterior deteriorated	
14 District Potent'l? Yes No X		26 Local Contact Person or Organization Friends of Historic Boonville		38 Preservation Underway? Yes No X	
15 Name of Established District		27 Other Surveys in Which Included		39 Endangered? By What? Yes No X	
42 Further Description of Important Features Built in 2 sections, the main 2 rooms sit on stone piers with a field stone skirting. The heavy sill plate has large circular holes cut in it and supports a timber frame superstructure. This main block had an entrance W, trabeated openings, a raking cornice on the gable ends and a central chimney. To its S is an enclosed pent porch. Millwork in both sections is plain.				neglect	
43 History and Significance The 1877 shows that the land was owned by the wealthy merchant, land speculator, William H. Trigg of Boonville. By 1897 ownership of the land changed to his daughter Juliet Trigg - Johnson and remained under her ownership until after 1925. Oral history with the present owner relates that the Farm was known as the "Old Value Williams Place". Williams, it would appear must have leased the land from the owners. Oral history further relates that the lumber for the original 2 room rear section "was chained (see reverse)				40 Visible from Public Road? Yes No X	
44 Description of Environment and Outbuildings The house now sits to the S of a 1950's house and serves as an outbuilding and storage shed. It faces W. The complex of buildings is approximately 1/2 mile S of the county road.				41 Distance from and Frontage on Road	
45 Sources of Information Atlas Map of Cooper County, Mo. 1877 Illustrated Historical Atlas of Cooper County, Mo. 1897 Standard Atlas of Cooper County, Mo. 1915 1874, 1925, 1959 Maps of Cooper County, Mo. Interview with Harold McCorkle, 12/80		46 Prepared by L. Harper / J. Higbie		47 Organization Friends of Historic Boonville	
		48 Date 12/80		49 Revision Date(s)	

43. (cont.) together and floated by river to this location". The source, McCorkle attests to this fact from round holes bired into the structures sills. During the depression the structure alledgedly served as the residence of John Jeffress who was self-employed as a "bootlegger". Following this it became part of the Meyer and Higgenbottom farm. The residence of which was located about 3/4 mile to the southwest. The owner resident between 1948-56 was John Hicks. The present owner obtained his farm ground in 1958 and resided in the structure for a few years before moving to Marshall.

CP-AS-002-487



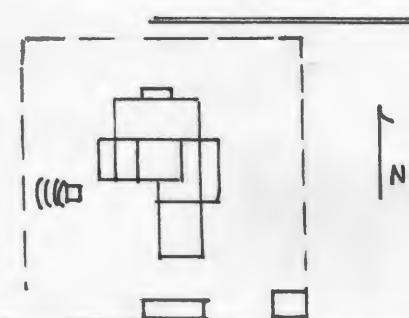
ARROW ROCK QUAD T5.4SGS





HISTORIC INVENTORY

CP-AS-002-488

1 No. LA-14		4 Present Name(s) Wells Residence		80CP0759	
2 County Cooper		5 Other Name(s)			
3 Location of Neighbors Friends of Historic Boonville		Townsend Family Residence "Spring Park"			
6 Specific Location SE 1/4 of NW 1/4 of Section 24, T49N, R19W.		16 Thematic Category		28 No. of Stories 2	
7 City or Town If Rural Township & Vicinity Lamine		17 Date(s) or Period 1870's		29 Basement? Yes <input type="checkbox"/> No <input checked="" type="checkbox"/>	
8 Site Plan with North Arrow		18 Style or Design Greek Revival		30 Foundation Material cut stone	
		19 Architect or Engineer		31 Wall Construction frame	
		20 Contractor or Builder		32 Roof Type & Material gable, asphalt sh.	
9 Coordinates UTM Lat Long 15/504065/4317020		21 Original Use, if apparent residence		33 No. of Bays Front 3 Side 1	
10 Site Building Structure Object		22 Present Use residence		34 Wall Treatment clapboard	
11 On National Register? Yes <input type="checkbox"/> No <input checked="" type="checkbox"/>		23 Ownership Public <input type="checkbox"/> Private <input checked="" type="checkbox"/>		35 Plan Shape irreg	
12 Is It Eligible? Yes <input checked="" type="checkbox"/> No <input type="checkbox"/>		24 Owner's Name & Address, if known Milton Wells Route 1 Blackwater, Mo. 65322		36 Changes (Explain in #42) Addition <input checked="" type="checkbox"/> Altered <input type="checkbox"/> Moved <input type="checkbox"/>	
13 Part of Estab Hist Dist? Yes <input type="checkbox"/> No <input checked="" type="checkbox"/>		25 Open to Public? Yes <input type="checkbox"/> No <input checked="" type="checkbox"/>		37 Condition Interior Exterior good	
14 District Potent? Yes <input type="checkbox"/> No <input checked="" type="checkbox"/>		26 Local Contact Person or Organization Friends of Historic Boonville		38 Preservation Underway? Yes <input type="checkbox"/> No <input checked="" type="checkbox"/>	
15 Name of Established District		27 Other Surveys in Which Included		39 Endangered? By What? Yes <input type="checkbox"/> No <input checked="" type="checkbox"/>	
42 Further Description of Important Features		The large I house has classical detailing. The central bay is sheathed with shiplap and delineated by a 2 story portico supported on paired square columns. The porch pediment has a heavily molded cornice and a circular center motif. The 1st story entrance is capped by a wide, molded entablature. The 2nd story echos this header and has a small wood iron balcony. Windows are shuttered and 2-over-2. Wide panelled cornerboard repeat the porch posts and support a wide plain cornice. A 2nd (see reverse)		Photo	
43 History and Significance		This fine residence was constructed by Saunders Townsend, one of Lamine Townships earliest settlers. ¹ Immigrating to this location in 1825 he soon built up a plantation of some 1,200 acres manned by 40 to 50 slaves. ² The first Townsend residence was constructed of brick which was burned by slaves in a kiln near Blackwater and contained black walnut flooring and woodwork. The existing house was built of local white pine, white (see reverse)			
44 Description of Environment and Outbuildings		The house sits at the end of a lane 1/4 E of State Road 41. It faces N and is within a fenced yard. To its SE is a 1 1/2 story, hip roofed smokehouse. This building, as well as a 1 story, gabled shed which may have been a residence to the S of the main house, are both sheathed with clapboard entrance house. Other farm outbuildings are to			
45 Sources of Information		46 Prepared by (see reverse) L. Harper / J. Higbie			
History of Cooper County, Mo. Levens & Drake, 1876 p. 154		47 Organization Friends of Historic Boonville			
History of Howard and Cooper County, Mo. 1883		48 Date 12/80			
Atlas Map of Cooper County, Mo. 1877 (see reverse)		49 Revision Date			

42. (cont.) ~~It forms~~ a T plan to the original block. To its W is a 2 story and a 1 story pent room. To its E is a 1 story pent room and an open pent porch. This pent room connects the main block to a 1 story brick room with a gable roof. This room was the detached summer kitchen to the original house which stood to the NE. It has an end chimney, a corbelled brick cornice and probably dates to the 1850's. A cellar is beneath this room.

43. (cont.) oak and black walnut. Brick utilized in building the kitchen were from the original structure. The cedar trees which are located in front of the residence were planted by the son of the original owner-Nathaniel Townsend. The bath, basement, furnace, electricity 2 rooms, outbuildings and tenent house were added by W. P. Lawless.

The history of ownership shows that the residence has remained within the Townsend family descendants. This ownership includes Nathaniel Townsend (1877), W.P. Lawless, James Milton Wells.

Tradition relates that wagons traveling on the Santa Fe Trail would often stop at the Townsend Spring located 100 yards to the NE of the dwelling for water.

(1) The actual building date is unknown because the present owner was hostile and uninformative. The Marshall Daily News article of 3/7/59 relates that the structure was built by Saunders Townsend in 1877, but probate records on Townsend show he died on 12/28/76. It is possible that if the building date is 1877, the the house may have been finished following his death with Nathaniel Townsend being the first resident.

(2) A number of slaves are buried near the house.

45. (cont.) Illustrated Historical Atlas of Cooper County, Mo. 1897

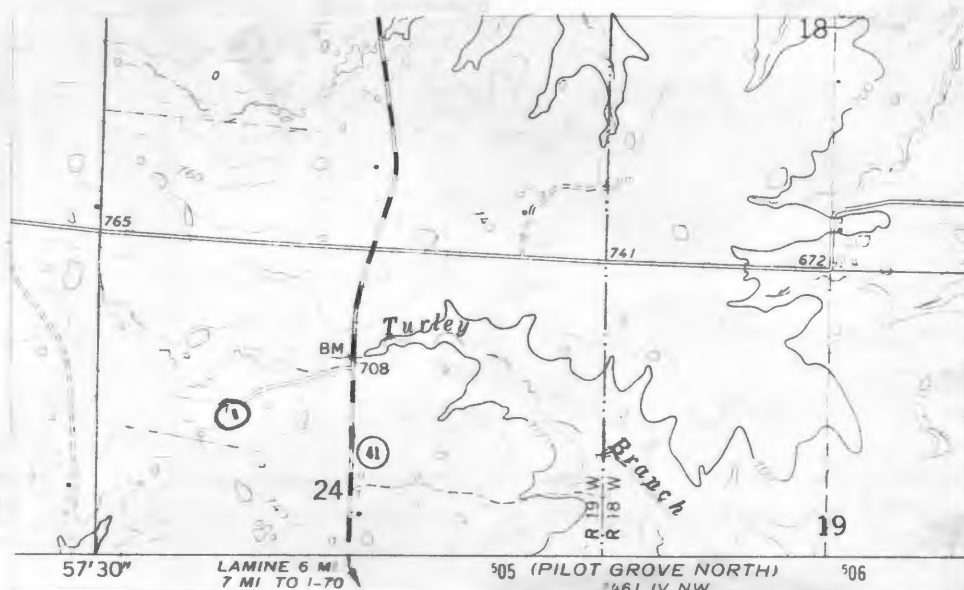
Standard Atlas of Cooper County, Mo. 1915

1874, 1925, 1959, 1975, Maps of Cooper County, Mo.

Along the Old Trail, Vol. I, T.C. Rainey, Marshall, Mo. 1914, p.80-82

"Spring Park or Lawless Farm" A paper by B.B. Keller, March 1961, State Historical Society, s. 9 Cooper County file

"Oil Painting of Pioneer Farm Homestead", Marshall Daily Democrat News, 7/59, p. 1



ARROW ROCK QUAD 75 4565









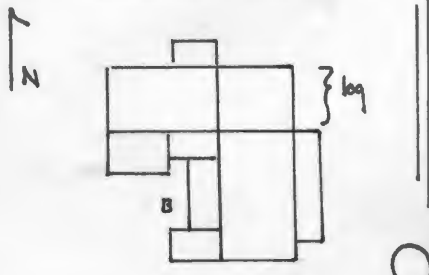






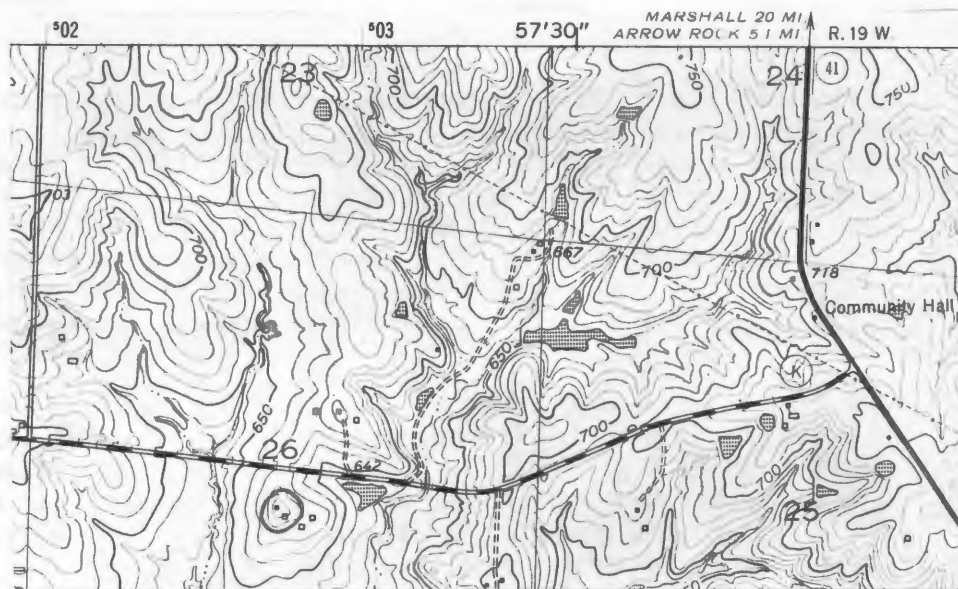
HISTORIC INVENTORY

CP-AS-002-484

1. No. LA-12		4. Present Name(s) Widel Property		80CP0757	
2. County Cooper		5. Other Name(s)			
3. Location of Negatives Friends of Historic Boonville		6. Specific Location Sutherlin Family Homestead, Fray Residence, "Walnut Grove Farm"			
7. City or Town Lamine		16. Thematic Category		28. No. of Stories 1	
8. Site Plan with North Arrow 		17. Date(s) or Period c 1850's		29. Basement? Yes <input type="checkbox"/> No <input checked="" type="checkbox"/>	
9. Coordinates Lat 15/502740/4315105 Long UTM		18. Style or Design Vernacular with Greek Revival Affinities		30. Foundation Material stone	
10. Site Building <input checked="" type="checkbox"/> Structure <input type="checkbox"/> Object <input type="checkbox"/>		19. Architect or Engineer		31. Wall Construction frame	
11. On National Register? Yes <input type="checkbox"/> No <input checked="" type="checkbox"/>		20. Contractor or Builder		32. Roof Type & Material cross gable, asphalt sh	
12. Is It Eligible? Yes <input type="checkbox"/> No <input type="checkbox"/>		21. Original Use, if apparent residence		33. No. of Bays Front Side	
13. Part of Estab Hist Dist? Yes <input type="checkbox"/> No <input checked="" type="checkbox"/>		22. Present Use abandoned		34. Wall Treatment asbestos siding	
14. District Potent'l? Yes <input type="checkbox"/> No <input checked="" type="checkbox"/>		23. Ownership Public <input type="checkbox"/> Private <input checked="" type="checkbox"/>		35. Plan Shape L	
15. Name of Established District		24. Owner's Name & Address, if known A.J. Widel Blackwater, Mo. 65322		36. Changes (Explain in #42) Addition <input checked="" type="checkbox"/> Altered <input checked="" type="checkbox"/> Moved <input type="checkbox"/>	
16. Further Description of Important Features The NE room is suspected to be log and the original section. The house now appears as a 5 bay, central hall plan with end chimneys. A pent porch with large wooden doric columns covers the primary entrance with its transom and sidelights. The gable ends are accented by returns. There are several additions to the rear including a gabled ell with an Eastlake pent porch on its E.		25. Open to Public? Yes <input type="checkbox"/> No <input checked="" type="checkbox"/>		37. Condition Interior Exterior fair	
17. History and Significance The structure is believed to have been constructed by N. Sutherlin, a slave owner and delegate to the pro-slavery meeting held in Lexington, Mo. in 1855. By 1874 it was the residence of B. Sutherlin and with the ownership 3 years later in P.J. Sutherlin name. By 1897, it was the home of Benjamin A. Fray, a large landowning farmer, who upon his retirement gave the farm to his son, J.H. Fray (1925). By 1925, the farm became the possession of W. G. Pendleton, a Boonville lawyer and City Mayor. By 1959 it was the property of the present owner.		26. Local Contact Person or Organization Friends of Historic Boonville		38. Preservation Underway? Yes <input type="checkbox"/> No <input checked="" type="checkbox"/>	
18. Description of Environment and Outbuildings The house faces N onto County Road DD. A well is to the W. To its SE is a cut stone cistern. Farm outbuildings are to the SE.		27. Other Surveys in Which Included		39. Endangered? By What? Yes <input checked="" type="checkbox"/> No <input type="checkbox"/>	
19. Sources of Information History of Cooper County, Johnson, 1919, p. 494-94, 1137 History of Howard and Cooper County, 1883, p. 751 Atlas Map of Cooper County, 1877 (see reverse)		20. Prepared by L. Harper/J. Higbie		40. Visible from Public Road? Yes <input checked="" type="checkbox"/> No <input type="checkbox"/>	
		21. Organization Friends of Historic Boonville		41. Distance from and Frontage on Road	
		22. Date 12/80		42. Revision Date	

45. (cont.) Illustrated Historical Atlas of Cooper County, 1897
Standard Atlas of Cooper County, Mo. 1915
1925, 1959, 1975 Maps of Cooper County, Mo.

CP-AS-002-489



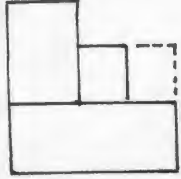
PILOT GROVE No 7.5 USGS





HISTORIC INVENTORY

CP-AS-002-490

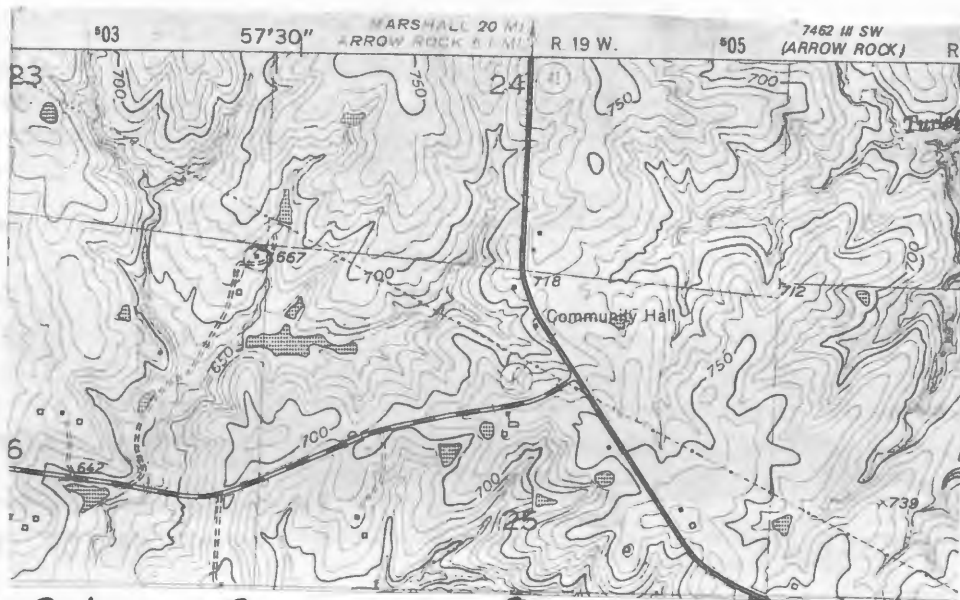
1 No. LA-13		4 Present Name(s) Widel Property Black Eagle Mine		80CP0758	
2 County Cooper		5 Other Name(s) Scott & Collins Diggins, Arrow Rock M & M Co., J.A. Shedd Mine, Cloverdale Stock Farm, A. M. Hall Residence, Friends of Historic Boonville Meyer & Higginbottom, E. Hume Residence			
3 Location of Negatives NE 1/4 of NE 1/4 of Section 26, T49N, R19W.		16 Thematic Category		28 No. of Stories 1 1/2	
7 City or Town II Rural, Township & Vicinity Lamine		17 Date(s) or Period c1900		29 Basement? Yes No X	
8 Site Plan with North Arrow		18 Style or Design Vernacular		30 Foundation Material stone piers	
		19 Architect or Engineer		31 Wall Construction frame	
		20 Contractor or Builder		32 Roof Type & Material gable, asphalt sh.	
		21 Original Use, if apparent residence		33 No. of Bays Front 3 Side 1	
		22 Present Use outbuilding		34 Wall Treatment asbestos siding	
9 Coordinates UTM Lat Long 15/503555/4315920		23 Ownership Public <input type="checkbox"/> Private <input checked="" type="checkbox"/>		35 Plan Shape L	
10 Site Structure Building <input checked="" type="checkbox"/> Object <input type="checkbox"/>		24 Owner's Name & Address, if known Raymond Widel RFD 1 Blackwater, Mo. 65322		36 Changes Addition <input checked="" type="checkbox"/> (Explain in #42) Altered <input type="checkbox"/> Moved <input type="checkbox"/>	
11 On National Register? Yes <input type="checkbox"/> No <input checked="" type="checkbox"/>		25 Open to Public? Yes <input type="checkbox"/> No <input checked="" type="checkbox"/>		37 Condition Interior <u>deteriorated</u> Exterior <u>deteriorated</u>	
12 Is It Eligible? Yes <input checked="" type="checkbox"/> No <input type="checkbox"/>		26 Local Contact Person or Organization Friends of Historic Boonville		38 Preservation Underway? Yes <input type="checkbox"/> No <input checked="" type="checkbox"/>	
13 Part of Estab. Hist. Dist.? Yes <input type="checkbox"/> No <input checked="" type="checkbox"/>		27 Other Surveys in Which Included		39 Endangered? By What? Yes <input checked="" type="checkbox"/> No <input type="checkbox"/> abandoned	
14 District Potentially? Yes <input type="checkbox"/> No <input checked="" type="checkbox"/>				40 Visible from Public Road? Yes <input type="checkbox"/> No <input checked="" type="checkbox"/>	
15 Name of Established District				41 Distance from and Frontage on Road	
42 Further Description of Important Features A large gable wall accents the central bay and entrance of the primary facade. Window are 2-over-2. To the N of the main block is a 1 story ell with a pent room to its E. Some clapboarding is exposed beneath the current siding. On the interior the millwork is plain. The central hall has an open stairway.					
43 History and Significance The importance of the Galena River far outweighs any significance set upon the abandoned dwelling located on the grounds. History records that in 1714, the French had founded a lead mine on the "River LaMine", somewhere in Cooper County. Conjecture by historian is that this mine may be the French Mine cited but on the Blackwater River which enters The Lamine 4 miles from here. In the early 1830's, the mining operation for Galena which (see reverse)					
44 Description of Environment and Outbuildings The building sits 1/2 mile N of County Road DD, and faces S. It is currently used as an outbuilding for the mining operation which is to the SE. To the S is a large barn, and to the E is a gabled frame shed. A concrete patio is at the NE corner of the house.					
45 Sources of Information Atlas Map of Cooper County, Mo. 1877 Illustrated Historical Atlas Map of Cooper County, Mo. 1897 Standard Atlas of Cooper County, Mo. 1915 Old Lead Mine Folder, Lamine Township, Friends of Historic Boonville Archives (see reverse)					
46 Prepared by L. Harper / J. Higbie					
47 Organization Friends of Historic Boonville					
48 Date 12/80 49 Revision Date					

Photo

43. (cont.) is the base ore for lead began. By the 1870's, the mining operation was known as the "Scott and Collins Diggings". By 1873, this mine produced 1,000 pounds of galena per day. By 1897, it was known as the Arrow Rock M.&M. Co. and later as the J.A. Shedd Mine. The next mining operation to mine here was the Dell & Co. which also constructed an air furnace and smelted about 400 pigs of lead before termination. Remains of their or earlier, below ground mine shafts dot the countryside. Oral history with the present mining supervisor, an employee of the Ozark Mining Organization relates that the mines also had produced Barite.

History of ownership of the residence is; A.M. Hall (1915), Higginbottom and Meyer (1925), Elmer Hume (1959) and the present owners in 1975.

45. (cont.) Historic Sites Map of Cooper County, Mo., 1976
Interview with John Whitlow, 12/80

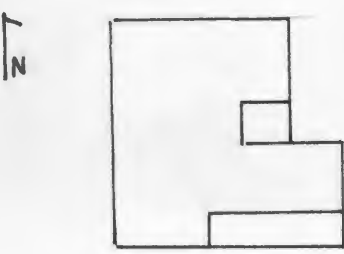






HISTORIC INVENTORY

CP-AS-002-491

1 No LA-26		4 Present Name(s) Manicapelli Residence		80CP0771	
2 County Cooper		5 Other Name(s)			
3 Location of Negatives Friends of Historic Boonville		Mellor Family Residence, H. Wirts Residence "Cape Verde"			
6 Specific Location NW 1/4 of SW 1/4 of Section 26, T49N, R18W.		16 Thematic Category		28 No. of Stories 2	
7 City or Town If Rural, Township & Vicinity Lamine		17 Date(s) or Period 1890		29 Basement? Yes <input checked="" type="checkbox"/> No <input type="checkbox"/>	
8 Site Plan with North Arrow		18 Style or Design Missouri German		30 Foundation Material brick	
		19 Architect or Engineer		31 Wall Construction brick	
		20 Contractor or Builder Thomas Mellor		32 Roof Type & Material hip, rib tin	
		21 Original Use, if apparent residence		33 No. of Bays Front 5 Side 2	
		22 Present Use residence		34 Wall Treatment common bond	
		23 Ownership Public <input type="checkbox"/> Private <input checked="" type="checkbox"/>		35 Plan Shape irreg	
		24 Owner's Name & Address, if known Joseph W. Manicapelli RFD Blackwater, Mo. 65322		36 Changes (Explain in #42) Addition <input type="checkbox"/> Altered <input checked="" type="checkbox"/> Moved <input type="checkbox"/>	
9 Coordinates UTM Lat Long 15/511840/4314700		25 Open to Public? Yes <input type="checkbox"/> No <input checked="" type="checkbox"/>		37 Condition Interior <input type="checkbox"/> Exterior good	
10 Site Building <input checked="" type="checkbox"/> Structure Object <input type="checkbox"/>		26 Local Contact Person or Organization Friends of Historic Boonville		38 Preservation Underway? Yes <input type="checkbox"/> No <input checked="" type="checkbox"/>	
11 On National Register? Yes <input type="checkbox"/> No <input checked="" type="checkbox"/>		12 Is It Eligible? Yes <input checked="" type="checkbox"/> No <input type="checkbox"/>		39 Endangered? By What? Yes <input type="checkbox"/> No <input checked="" type="checkbox"/>	
13 Part of Estab. Hist. Dist.? Yes <input type="checkbox"/> No <input checked="" type="checkbox"/>		14 District Potentially? Yes <input type="checkbox"/> No <input checked="" type="checkbox"/>		40 Visible from Public Road? Yes <input checked="" type="checkbox"/> No <input type="checkbox"/>	
15 Name of Established District		27 Other Surveys in Which Included		41 Distance from and Frontage on Road	
42 Further Description of Important Features Soldier course, segmentally arched headers cap the central entrance and its transom, and the 1-over-1 windows. The roofline is accented by a central gable peak, chimneys with ornately corbelled caps, a wide plain cornice which rakes at the peak, and a molded boxed eave. A cut stone name and date block is located in the front peak. Basement windows are partially exposed. The symmetric front facade is opposed by a very irregular rear plan. The N bay is a 2 1/2 story ell. To its S is a 2 story. (see reverse)					
43 History and Significance This brick residence was built in 1890 as the home of Thomas Mellor (1818-1902). Mellor was born in Ashland, Dervyshire, England and immigrated to the U.S. with his parents in 1830. In 1844, he arrived in Cooper County and settled near Rankins Mill, south of Boonville. In 1849, he joined a company of gold miners and traveled overland to California. He soon returned by way of Panama to New York where he stayed a few years. (see reverse)					
44 Description of Environment and Outbuildings To the E of the house which faces W is a well. The house is located on the bluffs 1/4 of a mile E of the Missouri River and the Cooper and Howard County lines. It is just NE of the confluence of the Missouri and Lamine Rivers. A garage and outbuildings are to the W of the house.					
45 Sources of Information History of Cooper County, Mo., Johnson, 1919, p. 760-61, 764-65 Atlas Map of Cooper County, Mo. 1877 Illustrated Historical Atlas of Cooper County, Mo. 1897				46 Prepared by L. Harper/J. Higbie	
				47 Organization Friends of Historic Boonville	
				48 Date 12/80	
				49 Revision Date(s)	

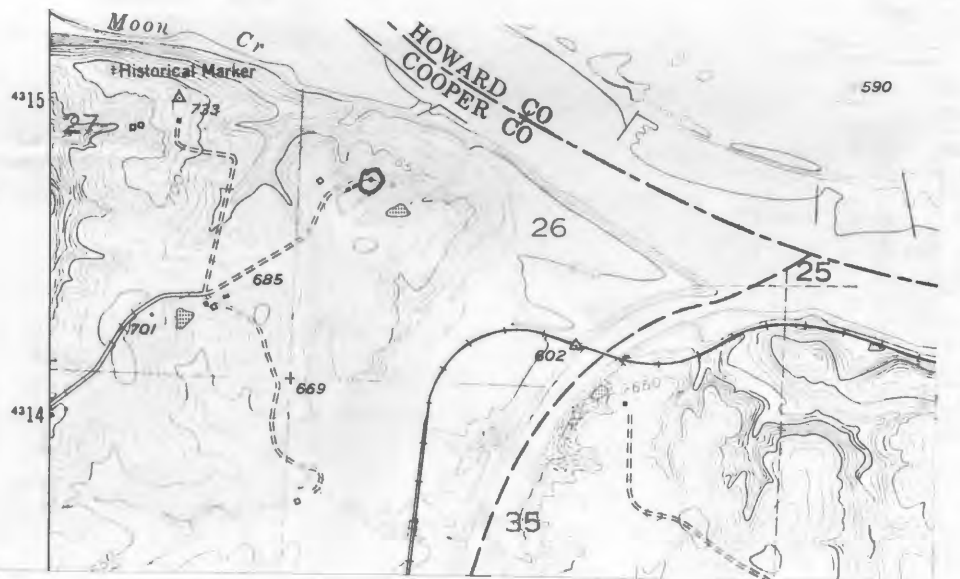
Photo

42. (cont.) 2 bay, hip roofed section with a pent 1 story porch and room on its S. A frame 2 story porch connects the 2 large ells and caps entrances at each level.

43. (cont.) In 1853, he returned to Cooper County where he bought the land on which he would later build this house. On the mouth of the Lamine River, Mellor developed a freight warehouse which during the civil war was bombarded by Federal Gunboats. In 1903, the dwelling and 400 acres of farm land was inherited by John Paul Mellor and remained until the 1940's, When it was rented to Herman Wirts. The Wirts family purchased it in 1950 and retained ownership until 1974 at which time it became the property of the present owner.

The grave of William Ashley, the noted Rocky Mountain Fur Company Founder and early Missouri Lieutenant Governor is located approximately $\frac{1}{2}$ mile to the N.E. on land presently owned by Herman Martin.

45. (cont.) Standard Atlas of Cooper County, Mo. 1915
 1874, 1925, 1959, 1975 Maps of Cooper County, Mo.
 Interview with D.T. Weekly, 11/80
 Interview with Mrs. Manicapelli, 11/80



BILLINGSVILLE QUAD 7.5 U.S.G.S





PAPE VERGE
A. D. 1890





OLD MILLAR HOMESTEAD, NOW OWNED BY JOHN PAUL MILLER



THOMAS MULLISH

HISTORIC INVENTORY

CP-AS-002-400

1 No LA-24		4 Present Name(s) Lineman Property		80CPD 76A	
2 County Cooper		5 Other Name(s)			
3 Location of Negatives Friends of Historic Boonville		Martin, Bone, Wallace Residence			
6 Specific Location SE 1/2 of SW 1/2 of Section 27, T49N, R18W.		16 Thematic Category		28 No. of Stories 1/2	
7 City or Town If Rural Township & Vicinity Lamine		17 Date(s) or Period 1915-20		29 Basement? partial Yes <input checked="" type="checkbox"/> No <input type="checkbox"/>	
8 Site Plan with North Arrow		18 Style or Design Vernacular		30 Foundation Material concrete	
		19 Architect or Engineer		31 Wall Construction frame	
		20 Contractor or Builder Henry Martin		32 Roof Type & Material gable, asphalt sh	
9 Coordinates UTM Lat Long 15/510430/4314140		21 Original Use, if apparent residence		33 No. of Bays Front 3 Side	
10 Site Building <input checked="" type="checkbox"/> Structure Object <input type="checkbox"/>		22 Present Use abandoned		34 Wall Treatment asbestos siding	
11 On National Register? Yes <input type="checkbox"/> No <input checked="" type="checkbox"/>		23 Ownership Public <input type="checkbox"/> Private <input checked="" type="checkbox"/>		35 Plan Shape rec	
12 Is It Eligible? Yes <input checked="" type="checkbox"/> No <input type="checkbox"/>		24 Owner's Name & Address, if known Verdell Lineman RFD 1 Blackwater, Mo. 65322		36 Changes (Explain in #42) Addition <input checked="" type="checkbox"/> Altered <input type="checkbox"/> Moved <input type="checkbox"/>	
13 Part of Estab Hist Dist? Yes <input type="checkbox"/> No <input checked="" type="checkbox"/>		25 Open to Public? Yes <input type="checkbox"/> No <input checked="" type="checkbox"/>		37 Condition Interior Exterior fair	
14 District Potent'l? Yes <input type="checkbox"/> No <input checked="" type="checkbox"/>		26 Local Contact Person or Organization Friends of Historic Boonville		38 Preservation Underway? Yes <input type="checkbox"/> No <input checked="" type="checkbox"/>	
15 Name of Established District		27 Other Surveys in Which Included		39 Endangered? By What? Yes <input type="checkbox"/> No <input checked="" type="checkbox"/>	
42 Further Description of Important Features A gable peak accents the central bay of this house. Beneath it is the primary entrance with a 1 bay pent porch. Brick chimneys flank the central hall. Windows are 2-over-2. A cellar with W facade entrance is beneath the W section of the main block. A 1 story ell with a pent room to its W and a pent porch to its E is to the rear (N).					
43 History and Significance The structure was built to serve as the farm residence of Henry A. Martin. Oral history relates that in 1935 it became the residence of Henry Bonen followed by Roscoe Wallace (1959), and the present owner by 1975.					
44 Description of Environment and Outbuildings The building faces S, and sits 1/2 mile N of the county road. Numerous outbuildings are to the N.					
45 Sources of Information Standard Atlas of Cooper County, Mo. 1915 1925, 1959, 1975, Maps of Cooper County, Mo. Interview with D.T. Weekly, 11/80				46 Prepared by L. Harper / J. Higbie	
				47 Organization Friends of Historic Boonville	
				48 Date 12/80	
				49 Revision Date(s)	

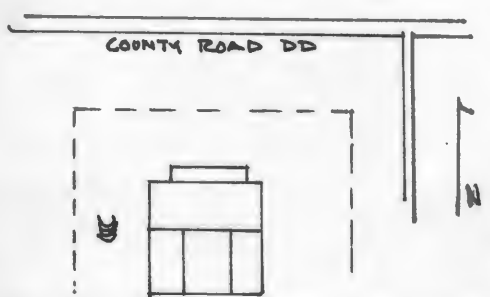



PILOT GROVE NO 4 D 7.5 U.S.G.S





HISTORIC INVENTORY

1 No LA-11	4 Present Name(s) McGraw Residence	28 No of Stories 1
2 County Cooper	5 Other Name(s) 80 CP0756	29 Basement? Yes <input type="checkbox"/> No <input checked="" type="checkbox"/>
3 Location of Negatives Friends of Historic Boonville	6 Specific Location NW 1/4 of NW 1/4 of Section 28 T49N, R19W.	30 Foundation Material field stone
7 City or Town If Rural, Township & Vicinity Lamine	16 Thematic Category	31 Wall Construction frame
8 Site Plan with North Arrow	17 Date(s) or Period c. 1873	32 Roof Type & Material cross gable, asphalt sh
	18 Style or Design Vernacular	33 No of Bays Front 3 Side
	19 Architect or Engineer	34 Wall Treatment vinyl siding
9 Coordinates UTM Lat Long 15/498770/4316320	20 Contractor or Builder R. Marshall	35 Plan Shape rec
10 Site Building Structure Object	21 Original Use, if apparent residence	36 Changes (Explain in #42) Addition <input checked="" type="checkbox"/> Altered <input checked="" type="checkbox"/> Moved <input type="checkbox"/>
11 On National Register? Yes <input type="checkbox"/> No <input checked="" type="checkbox"/>	22 Present Use residence	37 Condition Interior <input type="checkbox"/> Exterior <input checked="" type="checkbox"/> good
12 Is It Eligible? Yes <input checked="" type="checkbox"/> No <input type="checkbox"/>	23 Ownership Public <input type="checkbox"/> Private <input checked="" type="checkbox"/>	38 Preservation Underway? Yes <input type="checkbox"/> No <input checked="" type="checkbox"/>
13 Part of Estab Hist Dist? Yes <input type="checkbox"/> No <input checked="" type="checkbox"/>	24 Owner's Name & Address, if known W. L. McGraw Route 1 Nelson, Mo.	39 Endangered? By What? Yes <input type="checkbox"/> No <input checked="" type="checkbox"/>
14 District Potent'l? Yes <input type="checkbox"/> No <input checked="" type="checkbox"/>	25 Open to Public? Yes <input type="checkbox"/> No <input checked="" type="checkbox"/>	40 Visible from Public Road? Yes <input checked="" type="checkbox"/> No <input type="checkbox"/>
15 Name of Established District	26 Local Contact Person or Organization Friends of Historic Boonville	41 Distance from and Frontage on Road
42 Further Description of Important Features A pent porch with stone piers and square wood columns extends across the front facade. Windows are 1-over-1 and shuttered and several have been altered in size. Pent additions flank the 2 bay gabled rear ell.		

43 History and Significance The structure is believed to have been built by Rodes Marshall and is listed under his name in 1874. By 1877, ownership switches to J.A.J. Addison, however by 1897 it is back in the Marshall family with J.A. Marshall as owner. Marshall died in 1902 and by 1915 it continued to be owned by his heirs. The owner in 1925, was J.B. Williamson followed by Joseph McQuire (1959). The present owners obtained the dwelling prior to 1975.

44 Description of Environment and Outbuildings Sitting in a fenced yard, the house faces N onto County Road DD. A cellar is to its E. Outbuildings are to the SE.

45 Sources of Information
Atlas Map of Cooper County, 1877
Illustrated Historical Atlas of Cooper County, Mo. 1897
Standard Atlas of Cooper County, Mo. 1915
1874, 1925, 1959, 1975 Maps of Cooper County, Mo.
History of Cooper County, Johnson, 1919, p. 801-02

46 Prepared by
L. Harper / J. Higbie
47 Organization Friends of Historic Boonville
48 Date 12/80 49 Revision Date(s)

CP-AS-002-493



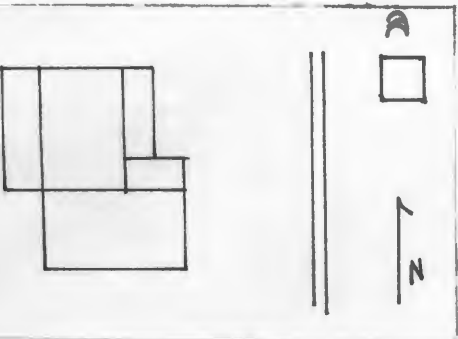

NELSON QUAD 7.5 USGS





HISTORIC INVENTORY

CP-AS-002-494

1 No LA-23		4 Present Name(s) Kueckelhan Residence		8DCP 0768	
2 County Cooper		5 Other Name(s)			
3 Location of Negatives Friends of Historic Boonville		Smith, Harris Residence			
6 Specific Location SW $\frac{1}{4}$ of SE $\frac{1}{4}$ of Section 28, T49N, R18W.		16 Thematic Category		28 No of Stories 1	
7 City or Town If Rural Township & Vicinity Lamine		17 Date(s) or Period 1840-50's		29 Basement? Yes No <input checked="" type="checkbox"/>	
8 Site Plan with North Arrow		18 Style or Design Vernacular		30 Foundation Material stone	
		19 Architect or Engineer		31 Wall Construction log and frame	
		20 Contractor or Builder		32 Roof Type & Material cross gable, asphalt sh	
9 Coordinates UTM Lat Long 15509240/4314300		21 Original Use, if apparent residence		33 No of Bays Front Side 2	
10 Site Building <input checked="" type="checkbox"/> Structure Object <input type="checkbox"/>		22 Present Use residence		34 Wall Treatment asbestos siding	
11 On National Register? Yes <input type="checkbox"/> No <input checked="" type="checkbox"/>		23 Ownership Public <input type="checkbox"/> Private <input checked="" type="checkbox"/>		35 Plan Shape L	
12 Is It Eligible? Yes <input checked="" type="checkbox"/> No <input type="checkbox"/>		24 Owner's Name & Address, if known R. S. Harris RFD 1 Blackwater, Mo. 65322		36 Changes (Explain in #42) Addition <input checked="" type="checkbox"/> Altered <input checked="" type="checkbox"/> Moved <input type="checkbox"/>	
13 Part of Estab Hist Dist? Yes <input type="checkbox"/> No <input checked="" type="checkbox"/>		25 Open to Public? Yes <input type="checkbox"/> No <input checked="" type="checkbox"/>		37 Condition Interior good Exterior good	
14 District Potentially? Yes <input type="checkbox"/> No <input checked="" type="checkbox"/>		26 Local Contact Person or Organization Friends of Historic Boonville		38 Preservation Underway? Yes <input type="checkbox"/> No <input checked="" type="checkbox"/>	
15 Name of Established District		27 Other Surveys in Which Included		39 Endangered? By What? Yes <input type="checkbox"/> No <input checked="" type="checkbox"/>	
42 Further Description of Important Features		40 Visible from Public Road? Yes <input type="checkbox"/> No <input checked="" type="checkbox"/>		41 Distance from and Frontage on Road	
<p>A huge central brick chimney is in the 2 bay front block which may be of log construction. Windows in this section are 6-over-6. To the N is a 2 bay gabled section with 2-over-2 windows. On its E facade is the primary entrance with a pent porch. A pent room is also along its W facade. The interior has been greatly remodeled and the large fireplace of the main block has been closed up. No mantels remain.</p>					
43 History and Significance		<p>Although a structure does not appear at this location on the 8174 Map it is believed to have been in existence prior to that time and is an error of omission. In 1874, the land was part of Captain Nichols W. Smith's holdings (see LA-22). By 1877, it was the residence of Laura Smith, who was married first to a Farris and in 1918 was married a second time to Capt. Lee Thomas Sites. Captain Sites was a well known and prominent steamboat captain, farmer and director in both the National Bank of Boonville (see reverse)</p>			
44 Description of Environment and Outbuildings		<p>The house faces E. A gabled shed, cellar and hip roofed garage are to the NE. Moon Creek is to the NW. Slaughter House Bend and the Missouri River are approximately 1 mile to the NE.</p>			
45 Sources of Information		46 Prepared by			
<p>History of Cooper County, Mo. 1919, Johnson, p. 948-49 Atlas Map of Cooper County, Mo. 1877 Illustrated Historical Atlas of Cooper County, Mo. 1897 (see reverse)</p>		<p>L. Harper / J. Higbie 47 Organization Friends of Historic Boonville 48 Date 12/80 49 Revision Date</p>			

43. (cont.) and the Bank of Blackwater. By 1897, extending past 1925, the structure was owned by Fountain Dewitt Smith, but it is not known if he resided here or at LA-22. By 1959, it was the residence of E. L. Smith followed by R. S. Harris by 1975. The dwelling is currently utilized as rental property.

45. (cont.) Standard Atlas of Cooper County, Mo. 1915
1874, 1925, 1959, 1975, Maps of Cooper County, Mo.



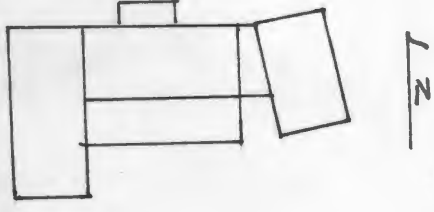
Pilot Grove No. 7.5 USGS

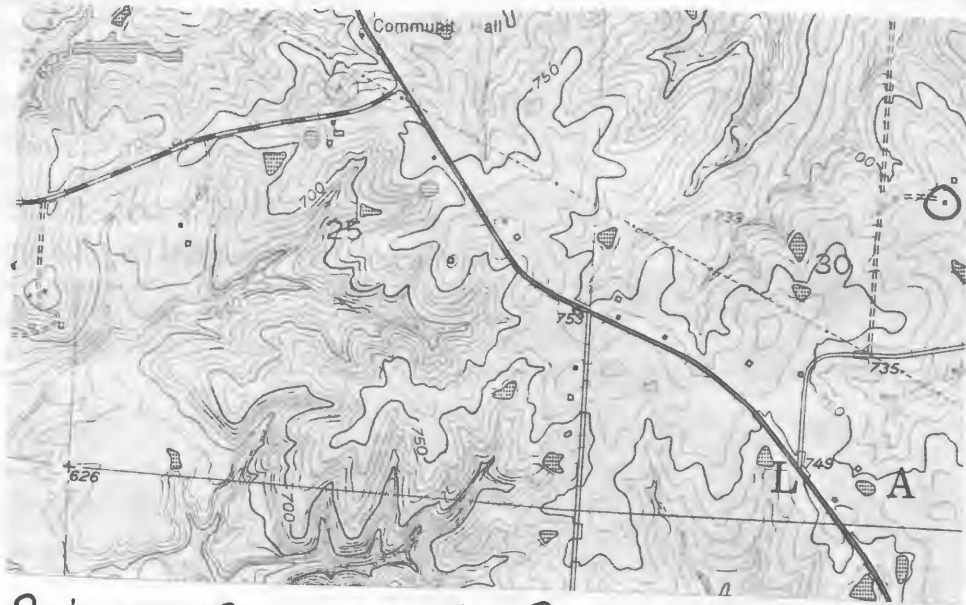




HISTORIC INVENTORY

CP-AS-002-495

1 No. LA-19		4 Present Name(s) Esser Residence		80 CP 0764	
2 County Cooper		5 Other Name(s) G.W. Harris, M. Schuster, F. Schuster Residence "Good Hope Farm"			
3 Location of Negatives Friends of Historic Boonville		16 Thematic Category		28 No. of Stories 1½	
6 Specific Location SW ¼ of NE ¼ of Section 30, T49N, R19W.		17 Date(s) or Period c 1850's, c 1900		29 Basement? Yes No <input checked="" type="checkbox"/>	
7 City or Town Jl Rural, Township & Vicinity Lamine		18 Style or Design Vernacular		30 Foundation Material stone, concrete	
8 Site Plan with North Arrow		19 Architect or Engineer		31 Wall Construction log, frame	
		20 Contractor or Builder G.W. Harris, Frank Schuster		32 Roof Type & Material gable, asphalt sh	
		21 Original Use, if apparent residence		33 No. of Bays Front 5 Side 1	
9 Coordinates UTM Lat Long 15/506320/4315245		22 Present Use residence		34 Wall Treatment vinyl siding	
10 Site Structure Building <input checked="" type="checkbox"/> Object <input type="checkbox"/>		23 Ownership Public <input type="checkbox"/> Private <input checked="" type="checkbox"/>		35 Plan Shape rec	
11 On National Register? Yes <input type="checkbox"/> No <input checked="" type="checkbox"/>		24 Owner's Name & Address, if known Franklin Esser RFD1 Blackwater, Mo. 65322		36 Changes (Explain in #42) Addition <input checked="" type="checkbox"/> Altered <input checked="" type="checkbox"/> Moved <input type="checkbox"/>	
12 Is It Eligible? Yes <input checked="" type="checkbox"/> No <input type="checkbox"/>		25 Open to Public? Yes <input type="checkbox"/> No <input checked="" type="checkbox"/>		37 Condition Interior <input type="checkbox"/> Exterior good	
13 Part of Estab Hist Dist? Yes <input type="checkbox"/> No <input checked="" type="checkbox"/>		26 Local Contact Person or Organization Friends of Historic Boonville		38 Preservation Underway? Yes <input type="checkbox"/> No <input checked="" type="checkbox"/>	
14 District Potent? Yes <input type="checkbox"/> No <input checked="" type="checkbox"/>		27 Other Surveys in Which Included		39 Endangered? By What? Yes <input type="checkbox"/> No <input checked="" type="checkbox"/>	
15 Name of Established District				40 Visible from Public Road? Yes <input type="checkbox"/> No <input checked="" type="checkbox"/>	
42 Further Description of Important Features		This I house may in fact be a dog trot log cabin. All architectural detail is now obscured by the application of vinyl siding. Windows are 1-over-1. The central entrance is afforded protection by a 1 story, 1 bay hip roofed porch supported on paired glued doric columns. A gabled ell projects to the rear. To its N and S are pent additions. A small pent section to the E connects the ell to a new 2 car, gable roofed garage.		Photo	
43 History and Significance		The original log structure was built by George Washington Harris. In the 1880's, the farm dwelling was purchased by Moritz Schuster, a German immigrant who had served in the Union Army during the Civil War. In 1899, a son Frank, the one we credit with adding the I-house addition. In 1954 the present owner purchased the farm from Schuster's widow. During their tenure the house has been modernized and rehabilitated. The Esser's were chosen Americal Royal Farm Family of the year in 1980.			
44 Description of Environment and Outbuildings		Sitting ½ mile NE of the county road and facing W, the house has numerous outbuildings to the N. Two outbuildings with concrete footings, gable roofs and carsiding sheathing are to the immediate N of the house. A well is to the N.			
45 Sources of Information		46 Prepared by L. Harper / J. Higbie			
Atlas Map of Cooper County, Mo. 1877 Illustrated Historical Atlas of Cooper County, Mo. 1897 Standard Atlas of Cooper County, Mo. 1915 1874, 1925, 1959, Maps of Cooper County, Mo. Interview with Mrs. Franklin Esser, 12/80		47 Organization Friends of Historic Boonville			
		48 Date 12/80 49 Revision Date			



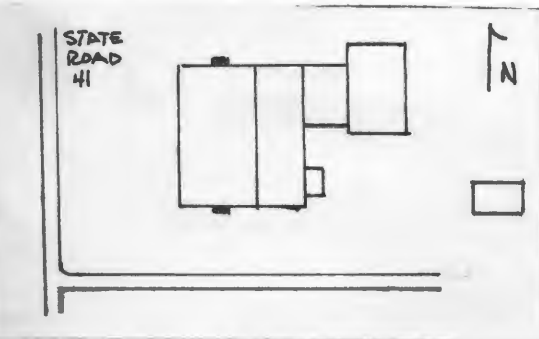
Pilot Grove No. 25 U.S.G.S





HISTORIC INVENTORY

CP-AS-002-496

1 No LA-38		4 Present Name(s) Imhoff Residence		5 Other Name(s) 80CPD 170	
2 County Cooper		3 Location of Negatives Friends of Historic Boonville			
6 Specific Location SW 1/4 of SE 1/4 of Section 30, T49N, R18W.		16 Thematic Category		28 No of Stories 1	
7 City or Town II Rural, Township & Vicinity Lamine		17 Date(s) or Period 1836		29 Basement? Yes <input checked="" type="checkbox"/> partial cellar No	
8 Site Plan with North Arrow		18 Style or Design Vernacular		30 Foundation Material stone	
		19 Architect or Engineer		31 Wall Construction log, frame	
		20 Contractor or Builder Samuel Redd		32 Roof Type & Material gabled, asphalt sh	
9 Coordinates UTM Lat 15/505985/4314300 Long		21 Original Use, if apparent. residence (commercial?)		33 No of Bays Front 4 Side 1	
10 Site I Building I Structure I Object I		22 Present Use residence		34 Wall Treatment clapboard	
11 On National Register? Yes <input type="checkbox"/> No <input checked="" type="checkbox"/>		23 Ownership Public <input type="checkbox"/> Private <input checked="" type="checkbox"/>		35 Plan Shape rec	
12 Is II Eligible? Yes <input checked="" type="checkbox"/> No <input type="checkbox"/>		24 Owner's Name & Address, if known Albert Widel Blackwater, Mo. 65322		36 Changes (Explain in #42) Addition <input checked="" type="checkbox"/> Altered Moved	
13 Part of Estab Hist Dist? Yes <input type="checkbox"/> No <input checked="" type="checkbox"/>		25 Open to Public? Yes <input type="checkbox"/> No <input checked="" type="checkbox"/>		37 Condition Interior good Exterior good	
14 District Potent? Yes <input type="checkbox"/> No <input checked="" type="checkbox"/>		26 Local Contact Person or Organization Friends of Historic Boonville		38 Preservation Underway? Yes <input type="checkbox"/> No <input checked="" type="checkbox"/>	
15 Name of Established District		27 Other Surveys in Which Included		39 Endangered? By What? Yes <input type="checkbox"/> No <input checked="" type="checkbox"/>	
				40 Visible from Public Road? Yes <input checked="" type="checkbox"/> No	
				41 Distance from and Frontage on Road	

42 Further Description of Important Features Large stone exterior, freestanding chimneys are on the N and S facades of this double pen log structure. The N chimney is in need of immediate repair. The 2 front entrances have classical surrounds with a wide entablature supported on pilasters. Windows are small, 6-over-6 and are now shuttered. A shallow drip course extends across the front facade. Across the rear is a pent room. A gabled section connects this room to a gabled (see reverse)

Photo

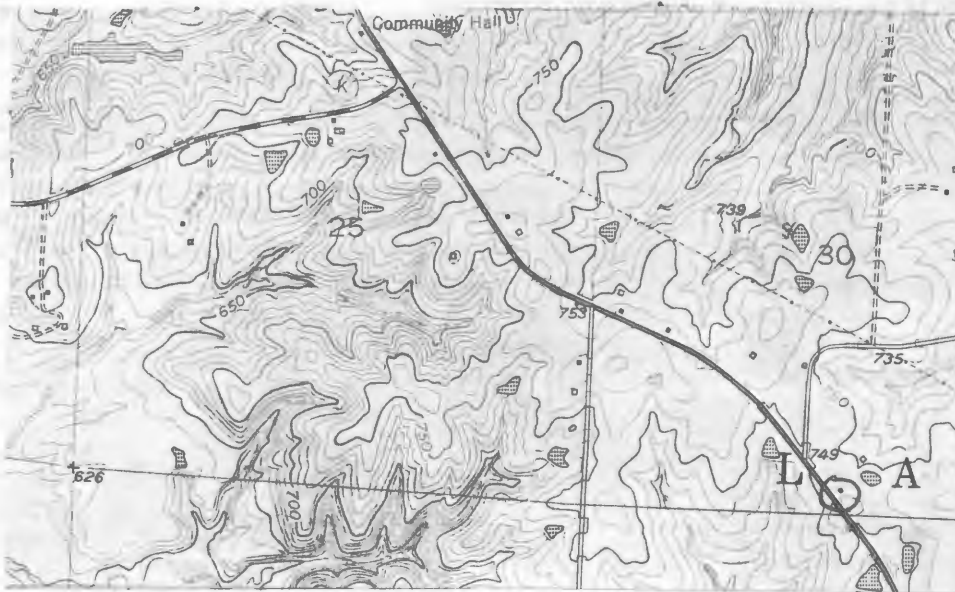
43 History and Significance This partial log dwelling was constructed in 1836 by Samuel Redd a farmer and miller. In the 1870's, Redd is believed to have been postmaster for Lamine with the office located in this structure. The dwelling was purchased in the 1880's by John McMahan, son of the earliest of Cooper Counties pioneers McMahan, a farmer, resided in the dwellings his entire life and left it to his son, John W. McMahan who resided here until after 1925. By 1959, it was owned by Pearl Cheatum, but it is believed she utilized it as (see reverse)

44 Description of Environment and Outbuildings The house sits on the E side of State Road 41 and faces W. It sits close to the road. A pent shed is to the SE.

45 Sources of Information
History of Howard & Cooper County, 1883, p. 989
Atlas Map of Cooper County, Mo. 1877
Illustrated Historical Atlas of Cooper County, 1897
1874, 1915, 1925, 1959, 1975, Maps of Cooper County, Mo.
Boonville Advertiser, July 1939

46 Prepared by
L. Harper/J. Higbie
47 Organization Friends of
Historic Boonville
48 Date 12/80
49 Revision Date(s)

42. (cont.) garage. A gabled cellar entrance is at the SE corner of the house. The interior of the front 2 rooms, which measure 17' X 34'8", has been completely remodeled. Fireplaces have been closed and the mantels are gone. The ceilings are rather low.
43. (cont.) rental property like the present owner does.



PiLoT GroVe No. 4 4D 7.5 U.S.G.S





HISTORIC INVENTORY

CP-AS-002-497

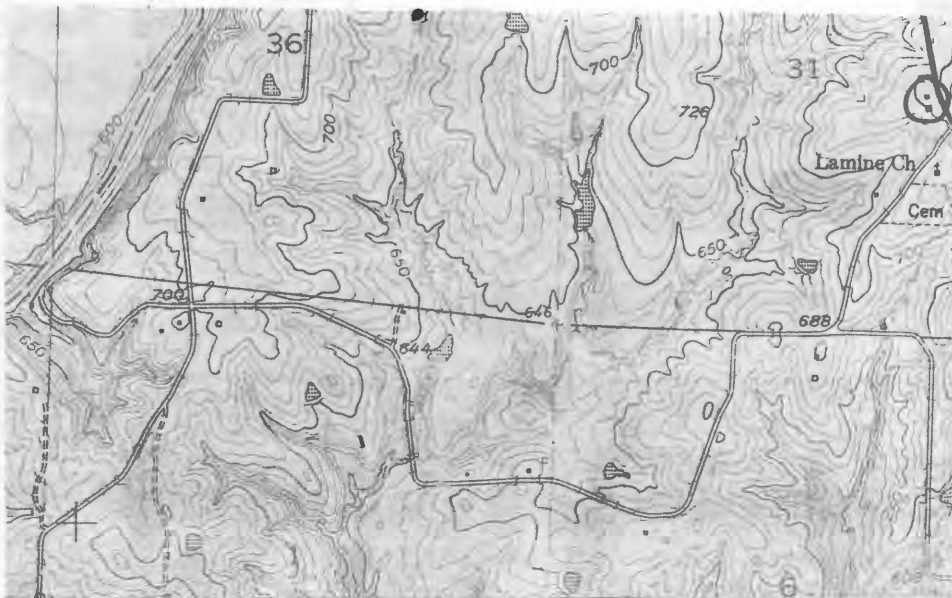
1 No LA-37		4 Present Name(s) Winkler Residence		16 Thematic Category		28 No. of Stories 2	
2 County Cooper		5 Other Name(s) Sims Family Residence, Gibson & Red General Store		17 Date(s) or Period c 1866		29 Basement? Yes <input type="checkbox"/> No <input checked="" type="checkbox"/>	
3 Location of Negatives Friends of Historic Boonville				18 Style or Design Greek Revival		30 Foundation Material cut stone	
6 Specific Location NW 1/4 of SE 1/4 of Section 31, T49N, R18W.				19 Architect or Engineer		31 Wall Construction frame	
7 City or Town If Rural, Township & Vicinity Lamine				20 Contractor or Builder Gibson & Redd		32 Roof Type & Material gable, asphalt sh	
8 Site Plan with North Arrow				21 Original Use, if apparent store		33 No. of Bays Front 2 Side 3	
		22 Present Use residence		23 Ownership Public <input type="checkbox"/> Private <input checked="" type="checkbox"/>		34 Wall Treatment vinyl siding	
		24 Owner's Name & Address if known Arthur Winkler RFD 1 Blackwater, Mo. 65322		35 Plan Shape irreg		36 Changes (Explain in #42) Addition <input checked="" type="checkbox"/> Altered <input checked="" type="checkbox"/> Moved <input checked="" type="checkbox"/>	
9 Coordinates UTM Lat Long 15/506305/4313330		25 Open to Public? Yes <input type="checkbox"/> No <input checked="" type="checkbox"/>		26 Local Contact Person or Organization Friends of Historic Boonville		37 Condition Interior <input type="checkbox"/> Exterior good	
10 Site Building <input checked="" type="checkbox"/> Structure Object <input type="checkbox"/>		27 Other Surveys in Which Included		38 Preservation Underway? Yes <input type="checkbox"/> No <input checked="" type="checkbox"/>		39 Endangered? By What? Yes <input type="checkbox"/> No <input checked="" type="checkbox"/>	
11 On National Register? Yes <input type="checkbox"/> No <input checked="" type="checkbox"/>		12 Is It Eligible? Yes <input checked="" type="checkbox"/> No <input type="checkbox"/>		40 Visible from Public Road? Yes <input type="checkbox"/> No <input checked="" type="checkbox"/>		41 Distance from and Frontage on Road	
13 Part of Estab Hist Dist? Yes <input type="checkbox"/> No <input checked="" type="checkbox"/>		14 District Potent? Yes <input type="checkbox"/> No <input checked="" type="checkbox"/>		42 Further Description of Important Features A classical entrance with transom and sidelights forms the S bay on the primary (E) facade of this 2/3 rds plan house. Square panelled columns support a porch which extends across this facade. Short square panelled posts and a balustrade are atop the porch and give access to the 2nd story entrance. The shuttered windows are 1-over-1. The N bay, 1st story of the front facade has been altered to a 3 part picture window. New siding obscures the cornerboards which (see reverse)			
15 Name of Established District		43 History and Significance In 1866 Thomas B. Gibson and his brother-in-law, John T. Redd constructed this structure as a general store on the Santa Fe Trail. For 17 years they remained in operation before relocating in Blackwater. Thomas Gibson was the son of a Revolutionary War soldier who arrived in Howard County in the 1830's. It is interesting to note that his wife eventually died in California-this woman therefore began life under English rule and ended her (see reverse)		44 Description of Environment and Outbuildings The house sits close to State Road 41. It is on the W side and faces E. A set of carriage steps is to the front. To the W is a hip roofed smokehouse. It sits on a stone foundation and is clapboarded. A 1 story, gable roofed tenant house is located to the SW. It is built on the A-type plan, is clapboarded, (see reverse)			
45 Sources of Information Atlas Map of Cooper County, Mo. 1877 Illustrated Historical Atlas of Cooper County, Mo. 1897 Standard Atlas of Cooper County, Mo. 1915 1874, 1925, 1959, Maps of Cooper County, Mo. (see reverse)		46 Prepared by L. Harper/J. Higbie		47 Organization Friends of Historic Boonville		48 Date 12/80	
				49 Revision Date(s)			

CP-AS-002-497
42. (cont.) supported a wide cornice and returns on the gable ends. A pent room extends across the S facade of the rear 1 story, 2 bay ell. To the S is a 1 story gabled room with 2-over-2 windows and a S entrance. Originally a detached summer kitchen, it is now connected to the SW corner of the ell by an enclosed, gabled breezeway. It should be noted that the house is now covered with vinyl siding, however due to the use of narrow strips it is not obtrusive.

44. (cont.) and faces E. A pent addition is across its W facade.

43. (cont.) life in California having experinced our nations manifest destiny. In 1883, the structure was purchased by John J. Sims, a blacksmith and farmer for his farm residence. Upon his death in 1902 the farm was owned by his son and later his sons (The Sims Bros.). The Sims ownership continued until 1955 when it was purchased by the present owner.

45. (cont.) History of Howard and Cooper County, 1883, p. 807-08, 1122
History of Cooper County, Mo. Johnson, 1919 p. 815-816
Interview with A. Windkler, 12/80



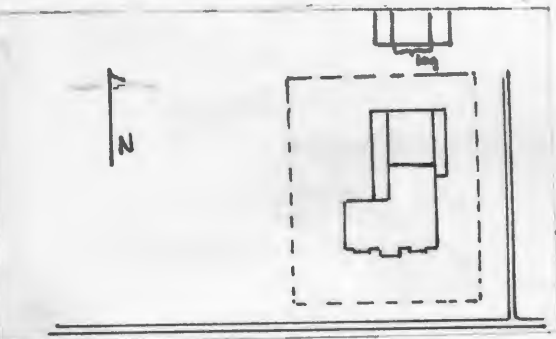
PiLoT GroVe No QUAD 7.5 USGS





HISTORIC INVENTORY

CP-AS-002-498

1 No LA-28		4 Present Name(s) Hern Residence		80CP0017	
2 County Cooper		5 Other Name(s)			
3 Location of Negatives Friends of Historic Boonville		Dr. A. Kueckelhan and Descendents Residence			
6 Specific Location SE 1/4 of SE 1/4 of Section 33, T49N, R18W.		16 Thematic Category		28 No. of Stories 1 1/2	
7 City or Town If Rural, Township & Vicinity Lamine		17 Date(s) or Period 1875		29 Basement? Yes No <input checked="" type="checkbox"/>	
8 Site Plan with North Arrow		18 Style or Design Carpenter Gothic		30 Foundation Material stone	
		19 Architect or Engineer		31 Wall Construction frame	
		20 Contractor or Builder Dr. A. Kueckelhan		32 Roof Type & Material gable, asphalt sh	
		21 Original Use, if apparent residence		33 No. of Bays Front 3 Side 2	
		22 Present Use residence		34 Wall Treatment vinyl siding	
		23 Ownership Public <input type="checkbox"/> Private <input checked="" type="checkbox"/>		35 Plan Shape L	
		24 Owner's Name & Address, if known Mrs. C.E. Hern RFD 1 Blackwater Mo. 65322		36 Changes (Explain in #42) Addition <input type="checkbox"/> Altered <input checked="" type="checkbox"/> Moved <input type="checkbox"/>	
9 Coordinates UTM Lat Long 15/509600/4312560		25 Open to Public? Yes <input type="checkbox"/> No <input checked="" type="checkbox"/>		37 Condition Interior Exterior good	
10 Site Building <input checked="" type="checkbox"/> Structure Object <input type="checkbox"/>		26 Local Contact Person or Organization Friends of Historic Boonville		38 Preservation Underway? Yes No <input checked="" type="checkbox"/>	
11 On National Register? Yes <input type="checkbox"/> No <input checked="" type="checkbox"/>		12 Is It Eligible? Yes <input checked="" type="checkbox"/> No <input type="checkbox"/>		39 Endangered? By What? Yes No <input checked="" type="checkbox"/>	
13 Part of Estab. Hist. Dist.? Yes <input type="checkbox"/> No <input checked="" type="checkbox"/>		14 District Potentially? Yes <input type="checkbox"/> No <input checked="" type="checkbox"/>		40 Visible from Public Road? Yes No <input checked="" type="checkbox"/>	
15 Name of Established District		27 Other Surveys in Which Included		41 Distance from and Frontage on Road	
42 Further Description of Important Features New vinyl siding obscures much of the original details. The front facade retains 2 small projecting wall dormers and a large central wall dormer. The smaller ones have a 2-over-2 window each, are supported on arched brackets, and have a scalloped bottom edge, brackets above the double raking cornice, and a medallion in the pediment. The larger central gable is supported on heavy consoles and a scalloped edge accents the (see reverse)					
43 History and Significance The Structure was built as the residence of Dr. Augustus William Kueckelhan. Kueckelhan received his medical degree in Germany and immigrated to this county in 1883. For 3 years he operated a practice in St. Louis, but moved to Boonville where he developed a large practice. In 1854, he left his profession and operated a model stock farm on 700 acres of land. "In 1863, having been annoyed and injured by carpet baggers, home guards, and people of that class he repaired to St. Louis" and reentered his profession. (see reverse)					
44 Description of Environment and Outbuildings The house faces S and sits within a fenced yard. Outbuildings are to the N. They include a 10' X 12' log barn. It is built of 6-7" hewn logs with square notching and pole rafters to form a gable roof. This dog trot barn has pent frame additions to the E and W. (see reverse)					
45 Sources of Information History of Howard and Cooper County, Mo. 1883, p. 986-88 History of Cooper County, Mo. 1919, Johnson, p. 522 Atlas Map of Cooper County, Mo. 1877 (see reverse)				46 Prepared by L. Harper/J. Higbie 47 Organization Friends of Historic Boonville 48 Date 12/80 49 Revision Date	

Photo

42. (cont.) area between the drop corner pendants. Three pointed arched windows fill the bay. A bracketed and molded cornice embellishes the eave. Below this bay is the primary entrance and transom. No porch or stoop remains. The 1st story 2-over-2 attenuated windows are paired and have shutters. The gable ends of the house echo the bracketed eave of the dormers. To the N of the main block is an original 2 story ell with gabled wall dormer to the E. A 1 story ell continues to the N. A 1 story pent room is along the W facade of the ells. A new porch is being added to its E facade.
43. (cont.) After the Civil War he returned to his farm in Cooper County and involved himself in Sheep husbandry and sought to improve the Cotswold and South Down breeds. In 1883, he was described as "a physician of advanced views, and has written numerous articles for medical papers, some of which have been widely copied". By 1897, the farm and residence was inherited by his son Okeron A. Kueckelhan and later by his son of the same name. By 1975, it belonged to the present owner.
44. (cont.) A limestone arched cellar door to a carved date of 1885 in its keystone.



PILOT GROVE No. 25 U.S.G.S

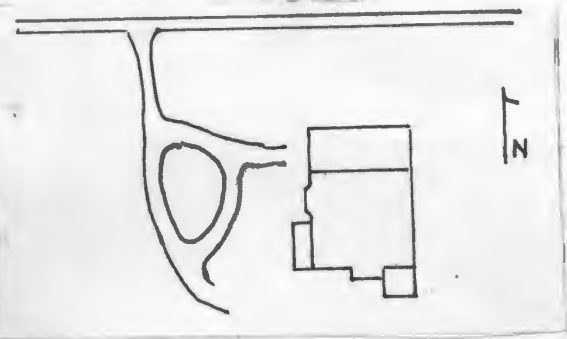









Office of Historic Preservation, P.O. Box 176, Jefferson City, Missouri 65101
HISTORIC INVENTORY
 CP-AS-002-499

1 No LA-25		4 Present Name(s) Weekly Residence	
2 County Cooper		5 Other Name(s) Mellor Residence	
3 Location of Negatives Friends of Historic Boonville		16 Thematic Category	
6 Specific Location NW 1/4 of NE 1/4 of Section 34, T49N, R18W.		17 Date(s) or Period 1898	
7 City or Town Lamine If Rural, Township & Vicinity		18 Style or Design Italianate with Queen Anne Affinities	
8 Site Plan with North Arrow		19 Architect or Engineer	
		20 Contractor or Builder Thomas Mellor	
		21 Original Use, if apparent residence	
		22 Present Use residence	
		23 Ownership Public <input type="checkbox"/> Private <input checked="" type="checkbox"/>	
9 Coordinates UTM Lat 15/510810/4313980 Long		24 Owner's Name & Address, if known D. T. Weekly RFD 1 Blackwater, Mo. 65322	
10 Site Building <input checked="" type="checkbox"/> Structure <input type="checkbox"/> Object <input type="checkbox"/>		25 Open to Public? Yes <input type="checkbox"/> No <input checked="" type="checkbox"/>	
11 On National Register? Yes <input type="checkbox"/> No <input checked="" type="checkbox"/>		26 Local Contact Person or Organization Friends of Historic Boonville	
12 Is It Eligible? Yes <input checked="" type="checkbox"/> No <input type="checkbox"/>		27 Other Surveys in Which Included	
13 Part of Estab. Hist. Dist.? Yes <input type="checkbox"/> No <input checked="" type="checkbox"/>		28 No. of Stories 2	
14 District Potentially? Yes <input type="checkbox"/> No <input checked="" type="checkbox"/>		29 Basement? Yes <input type="checkbox"/> No <input checked="" type="checkbox"/>	
15 Name of Established District		30 Foundation Material cut stone	
		31 Wall Construction frame	
		32 Roof Type & Material trun. hip, asphalt sh	
		33 No. of Bays Front 3 Side 5	
		34 Wall Treatment vinyl siding	
		35 Plan Shape rec	
		36 Changes (Explain in #42) Addition <input checked="" type="checkbox"/> Altered <input checked="" type="checkbox"/> Moved <input type="checkbox"/>	
		37 Condition Interior good Exterior good	
		38 Preservation Underway? Yes <input type="checkbox"/> No <input checked="" type="checkbox"/>	
		39 Endangered? By What? Yes <input type="checkbox"/> No <input checked="" type="checkbox"/>	
		40 Visible from Public Road? Yes <input checked="" type="checkbox"/> No <input type="checkbox"/>	
		41 Distance from and Frontage on Road	

42 Further Description of Important Features The 2/3rds plan house has the box quality and truncated hip roof of the Italianate style. The extremely attenuated 1-over-1 windows echo this style. Ridgecrest in the original wood gutters with V brackets accent the roofline. The entrance and its transom is afforded protection by a 2 bay, 1 story Eastlake porch. To its N, there is a 1 story polygonal bay window. On the S facade there is a 2 story rectangular bay. A 1 story pent garage now extends across the N facade and obscures a 1st (see reverse).



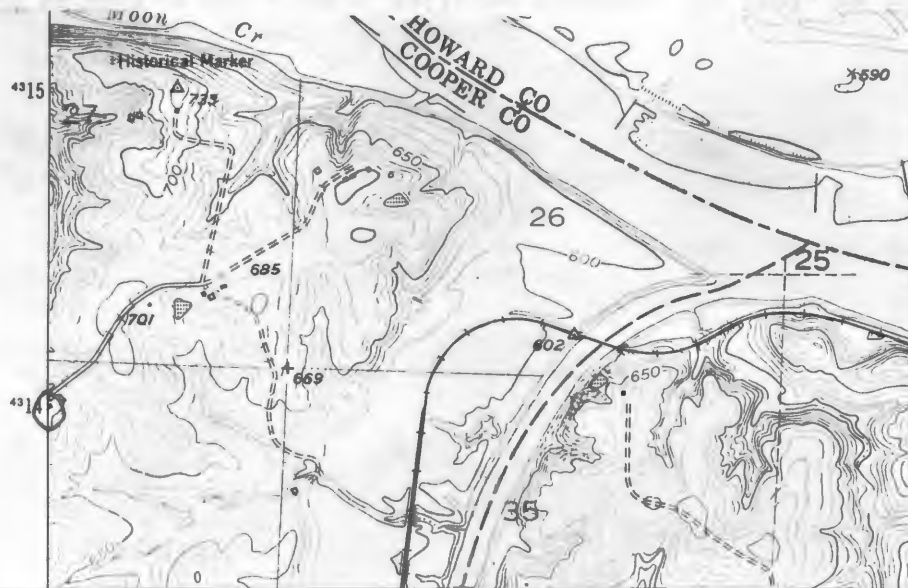
43 History and Significance The Weekly residence was constructed in 1889 by Thomas Mellor (LA-26) for his son, George W. Mellor and his family, at a price of \$1,500.00. George Mellor was born on his father's farm located 3/4 mile to the N.E. but upon his maturity moved to San Diego, California where he worked for a Cable Railroad Company. In 1891, he returned to Cooper County and began farming on land he would inherit when his father died in 1902. Upon his (see reverse)

44 Description of Environment and Outbuildings Facing W, the house has outbuildings to the S and W. Hog lots are also across the road to the N.

45 Sources of Information History of Cooper County, Mo., Johnson, 1919, P. 760-61 Interview with D.T. Weekly, 11/80		46 Prepared by L. Harper/J. Higbie	
		47 Organization Friends of Historic Boonville	
48 Date 12/80	49 Revision Date(s)		

CP-AS-002-499
42. (cont.) story entrance. Above is a 2nd story entrance which no longer has access.
At the SE corner is a later 1 story addition.

43. (cont.) death in 1927, the house and 200 acres of ground were inherited by Mellor's children. It was eventually purchased by Joe Bone, who rented it to his son, Herman ✓ Bonen. Around 1936 it sold to Percy Floyd who in turn rented the house and grounds to Joe Vollrath. During the 1940's the residence served as the home of Dwight Kramer. The present owner a farmer and local history buff obtained his residence in the 1940's. He has added a furnace, siding, plumbing and garage.



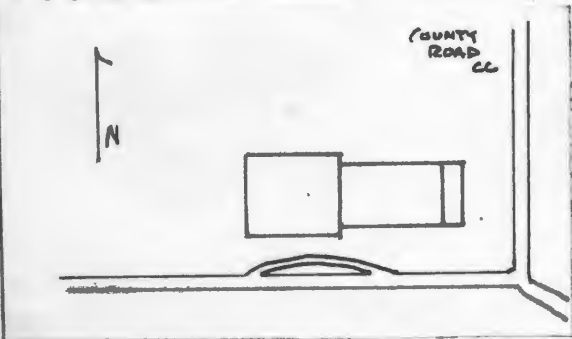
BILLINGSVILLE QUAD 7.5 USGS





HISTORIC INVENTORY

CP-AS-002-500

1 No LA-27		4 Present Name(s) M. Hern Residence		80CP 0011	
2 County Cooper		5 Other Name(s)			
3 Location of Negatives Friends of Historic Boonville		Lotus Grove School			
6 Specific Location SW 1/4 of SW 1/4 of Section 21, T49N, R18W.		16 Thematic Category		28 No. of Stories 1	
7 City or Town If Rural Township & Vicinity Lamine		17 Date(s) or Period 1920's		29 Basement? Yes <input checked="" type="checkbox"/> No <input type="checkbox"/>	
8 Site Plan with North Arrow		18 Style or Design Bungalow		30 Foundation Material concrete	
		19 Architect or Engineer		31 Wall Construction brick	
		20 Contractor or Builder		32 Roof Type & Material gable, asphalt sh	
9 Coordinates UTM Lat Long 15/510315/4312525		21 Original Use, if apparent school		33 No. of Bays Front 3 Side 4	
10 Site Structure Building <input checked="" type="checkbox"/> Object <input type="checkbox"/>		22 Present Use residence		34 Wall Treatment common bond	
11 On National Register? Yes <input type="checkbox"/> No <input checked="" type="checkbox"/>		23 Ownership Public <input type="checkbox"/> Private <input checked="" type="checkbox"/>		35 Plan Shape rec	
12 Is It Eligible? Yes <input checked="" type="checkbox"/> No <input type="checkbox"/>		24 Owner's Name & Address, if known Michael Hern RFD 1 Blackwater, Mo. 65322		36 Changes (Explain in #42) Addition <input checked="" type="checkbox"/> Altered <input checked="" type="checkbox"/> Moved <input type="checkbox"/>	
13 Part of Estab Hist Dist? Yes <input type="checkbox"/> No <input checked="" type="checkbox"/>		25 Open to Public? Yes <input type="checkbox"/> No <input checked="" type="checkbox"/>		37 Condition Interior Exterior good	
14 District Potentially? Yes <input type="checkbox"/> No <input checked="" type="checkbox"/>		26 Local Contact Person or Organization Friends of Historic Boonville		38 Preservation Underway? Yes <input type="checkbox"/> No <input checked="" type="checkbox"/>	
15 Name of Established District		27 Other Surveys in Which Included		39 Endangered? By What? Yes <input type="checkbox"/> No <input checked="" type="checkbox"/>	
42 Further Description of Important Features The front facade (E) has a 1 story hip roof porch with square brick columns extending across it. The primary entrance is centrally located. Windows are 2-over-2 and are grouped in 4's along the N and S facade. To the rear is a new hip roofed addition above a 2 car garage. The main block is scheduled to be remodeled into a Spanish motif.				40 Visible from Public Road? Yes <input checked="" type="checkbox"/> No <input type="checkbox"/>	
43 History and Significance Lotus Grove School was built in c 1924 and replaced an earlier school that was located 1/2 mile north. The present owners converted the structure into their residence.				41 Distance from and Frontage on Road	
44 Description of Environment and Outbuildings The building sits close to the road at the NW corner of the intersection of 2 county roads. It faces E. There are no outbuildings.				Photo	
45 Sources of Information Standard Atlas of Cooper County, Mo. 1915		46 Prepared by L. Harper / J. Higbie		47 Organization Friends of Historic Boonville	
		48 Date 12/80		49 Revision Date	

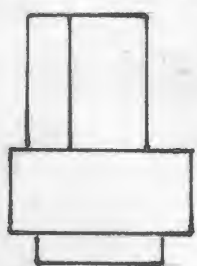



PILOT GROVE NO 4 QUAD 7.5 U.S.G.S





HISTORIC INVENTORY

1 No L-7		4 Present Name(s) O'Brien Residence		804P-0843	
2 County Cooper		5 Other Name(s)			
3 Location of Negatives Friends of Historic Boonville		T. H. King Residence			
6 Specific Location NW 1/4 of NE 1/4 of Section 6 T45N, R18W. St. Rt. 50		16 Thematic Category		28 No. of Stories 2	
7 City or Town II Rural, Township & Vicinity Lebanon		17 Date(s) or Period c. 1914		29 Basement? Yes No X	
8 Site Plan with North Arrow 		18 Style or Design Vernacular-I House 09		30 Foundation Material poured concrete	
9 Coordinates UTM Lat Long 15/505530/4283095		19 Architect or Engineer		31 Wall Construction frame	
10 Site I I Structure I I Building X I Object I I		20 Contractor or Builder		32 Roof Type & Material cross gable, asphalt sh	
11 On National Register? Yes I I No X		21 Original Use, if apparent residence		33 No. of Bays Front 3 Side 1	
12 Is It Eligible? Yes I I No I I		22 Present Use residence		34 Wall Treatment clapboard	
13 Part of Estab. Hist. Dist.? Yes I I No X		23 Ownership Public I I Private X		35 Plan Shape L	
14 District Potent'l? Yes I I No X		24 Owner's Name & Address, if known Clarence O'Bryan Route 1 Otterville, Mo. 65348		36 Changes (Explain in #42) Addition Altered X Moved I	
15 Name of Established District		25 Open to Public? Yes I I No X		37 Condition Interior Exterior good	
42 Further Description of Important Features		26 Local Contact Person or Organization Friends of Historic Boonville		38 Preservation Underway? Yes No X	
The 3 bay front facade is capped by a 1 story pent porch with large square posts. Windows are 1-over-1 and most are shuttered. Projecting to the rear is a 1 story, gabled ell. To its W is a pent porch which has been converted into an enclosed room.		27 Other Surveys in Which Included		39 Endangered? By What? Yes No X	
				40 Visible from Public Road? Yes X No	
				41 Distance from and Frontage on Road	



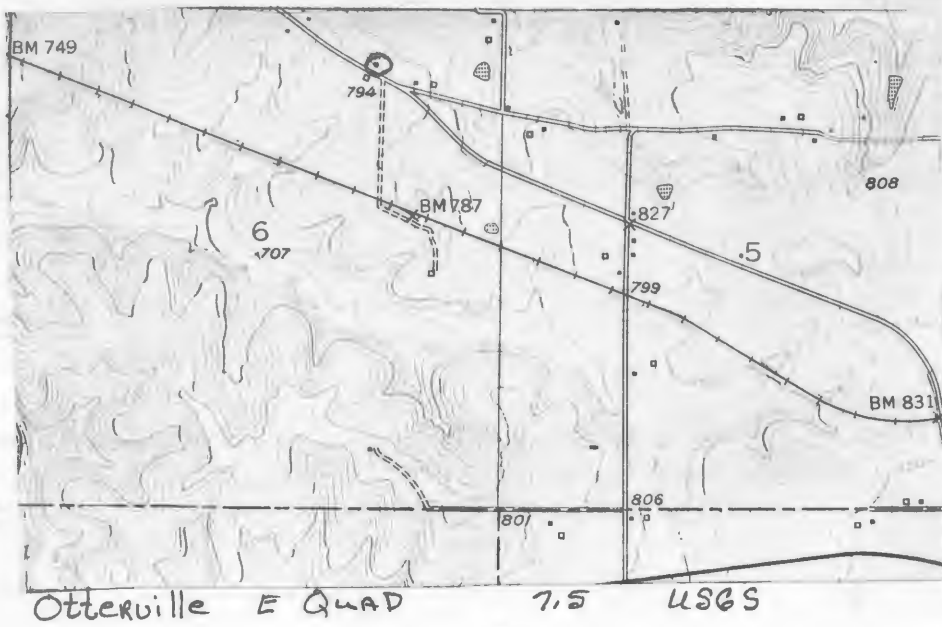
43 History and Significance The dwelling was the residence of T.H. King in 1915 and was probably built shortly before this for him. The maps utilized to determine ownership do not record ownership of this land since Highway 50 obliterates the area.

44 Description of Environment and Outbuildings The house sits close to the paved county road and faces S. To its N is a frame shed with vertical board siding and a corrugated metal, gabled roof and a small earthen cellar. Outbuildings are to the W except for a barn across the road S.

45 Sources of Information
Standard Atlas of Cooper County, Mo. 1915
Rural Resident Locator 1975


46 Prepared by
L. Harper / J. Higbie
47 Organization Friends of
Historic Boonville
48 Date 11/80 49 Revision Date(s)

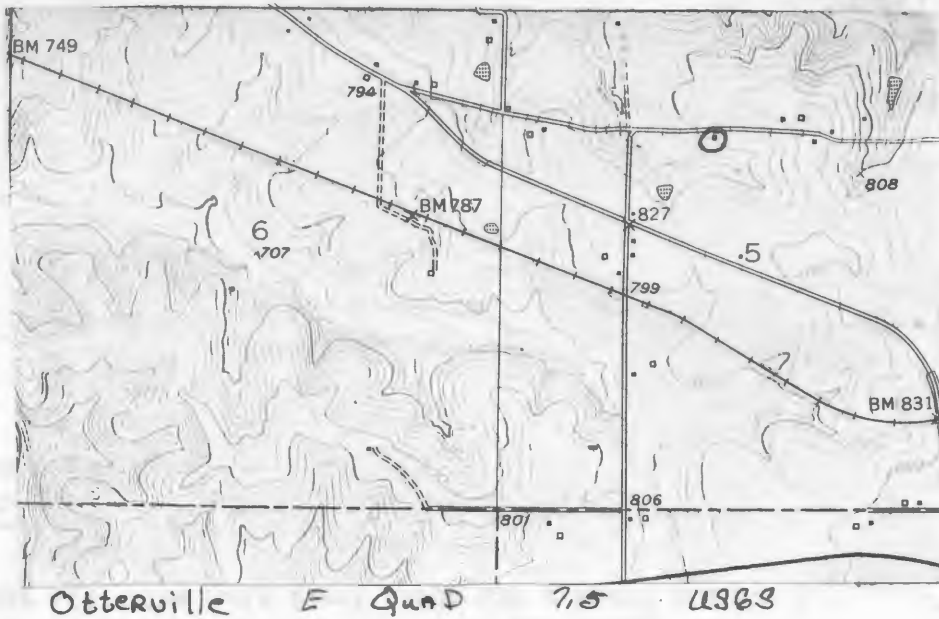
CP-AS-002-501





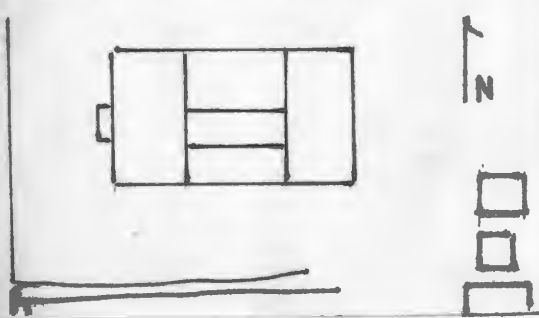
HISTORIC INVENTORY

1 No L-6		4 Present Name(s) Fry Property		80CP 0842	
2 County Cooper		5 Other Name(s)			
3 Location of Negatives Friends of Historic Boonville		Steele Family Residence			
6 Specific Location SE $\frac{1}{4}$ of NW $\frac{1}{4}$ of Section 5 T45N, R18W. St. Rt. 50		16 Thematic Category		28 No. of Stories 1 $\frac{1}{2}$	
7 City or Town II Rural, Township & Vicinity Lebanon		17 Date(s) or Period c1860		29 Basement? Yes No <input checked="" type="checkbox"/>	
8 Site Plan with North Arrow 		18 Style or Design Vernacular code 16		30 Foundation Material stone	
9 Coordinates UTM Lat Long 15/506600/4282835		19 Architect or Engineer		31 Wall Construction frame	
10 Site I I Structure I I Building X Object I I		20 Contractor or Builder		32 Roof Type & Material gable, asphalt sh	
11 On National Register? Yes I I No X		21 Original Use, if apparent residence		33 No. of Bays Front 3 Side 3	
12 Is II Eligible? Yes I I No I I		22 Present Use abandoned		34 Wall Treatment composition siding	
13 Part of Estab Hist Dist? Yes I I No X		23 Ownership Public I I Private <input checked="" type="checkbox"/>		35 Plan Shape rec	
14 District Potent? Yes I I No X		24 Owner's Name & Address, if known J. Fry Route 1 Otterville, Mo 65348		36 Changes (Explain in #42) Addition X Altered I Moved I	
15 Name of Established District		25 Open to Public? Yes I I No <input checked="" type="checkbox"/>		37 Condition Interior Exterior poor	
42 Further Description of Important Features This small 1 $\frac{1}{2}$ story house is an example of the log construction plan and style continuing into the later frame buildings. The 3 bay front facade has a central entrance and 2-over-2 windows. To its S is a 1 story ell with an end chimney and 6-over-6 windows. Across the E facade is a pent room and porch. A cellar is under the rear ell. The main front block had a boxed stair. Millwork is plain.		26 Local Contact Person or Organization Friends of Historic Boonville		38 Preservation Underway? Yes No <input checked="" type="checkbox"/>	
43 History and Significance Residence of J.H. Steele at 1874 and 1897. By 1915 it belonged to W.F. Steele. In 1959, it belonged to the present owner.		27 Other Surveys in Which Included		39 Endangered? By What? Yes X No abandoned	
44 Description of Environment and Outbuildings The house faces N. No outbuildings remain.		40 Visible from Public Road? Yes X No		41 Distance from and Frontage on Road	
45 Sources of Information Altas Map of Cooper County, Mo., 1877 Illustrated Historical Altas of Cooper County, Mo., 1897 Standard Altas of Cooper County, Mo., 1915 1874, 1925, 1959, 1975, Maps of Cooper County, Mo.		46 Prepared by L. Harper/J. Higbie			
		47 Organization Friends of Historic Boonville			
		48 Date 11/80		49 Revision Date(s)	



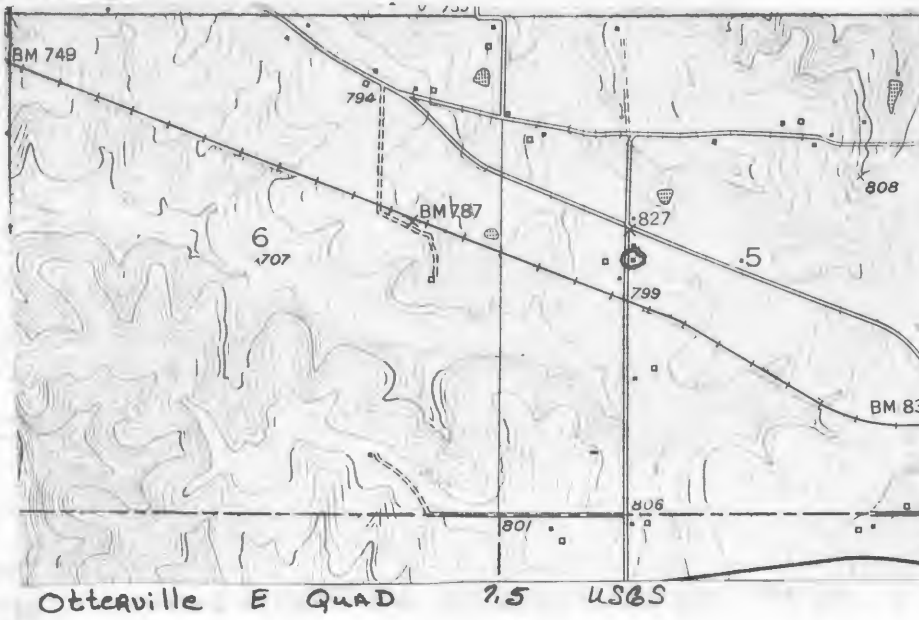


HISTORIC INVENTORY

1 No N-5		4 Present Name(s) Ravenscraft Residence		5 Other Name(s) Byberry Ranch	
2 County Cooper		6 Specific Location SE 1/4 of NW 1/4 of Section 5 T45N, R18W. St. Rk 50		16 Thematic Category	
3 Location of Negatives Friends of Historic Boonville		7 City or Town Lebanon		17 Date(s) or Period c 1903, 1973	
8 Site Plan with North Arrow 		18 Style or Design Vernacular code 09		28 No. of Stories 2	
9 Coordinates Lat Long UTM 15/506315/4282465		19 Architect or Engineer Elijah Cordry		29 Basement? Yes No <input checked="" type="checkbox"/>	
10 Site: Building <input checked="" type="checkbox"/> Structure: Object <input type="checkbox"/>		20 Contractor or Builder		30 Foundation Material molded concrete block	
11 On National Register? Yes <input type="checkbox"/> No <input checked="" type="checkbox"/>		21 Original Use, if apparent residence		31 Wall Construction frame	
12 Is It Eligible? Yes <input type="checkbox"/> No <input checked="" type="checkbox"/>		22 Present Use residence		32 Roof Type & Material gable, asphalt sh	
13 Part of Estab. Hist. Dist.? Yes <input type="checkbox"/> No <input checked="" type="checkbox"/>		23 Ownership Public <input type="checkbox"/> Private <input checked="" type="checkbox"/>		33 No. of Bays Front 3 Side 3	
14 District Potent.? Yes <input type="checkbox"/> No <input checked="" type="checkbox"/>		24 Owner's Name & Address, if known Mrs. Nellie Ravenscraft Route 1 Otterville, Mo. 65348		34 Wall Treatment vinyl siding	
15 Name of Established District		25 Open to Public? Yes <input type="checkbox"/> No <input checked="" type="checkbox"/>		35 Plan Shape irreg	
42 Further Description of Important Features A pent porch with a gable peak and turned post originally capped 2 front entrances, only the S one remains. This entrance and the 2-over-2 windows are shuttered. To the rear is a 1 story ell with a pent section to its S and a later pent section also to the S and a 1 story and raised basement new addition to the E. This E room is on poured concrete.		26 Local Contact Person or Organization Friends of Historic Boonville		36 Changes (Explain in #42) Addition <input checked="" type="checkbox"/> Altered <input type="checkbox"/> Moved <input type="checkbox"/>	
43 History and Significance The dwelling was built for the residence of Elijah Cordry (1903-1919). Subsequent owners were W.C. Solomon, who died shortly after gaining possession; Herbert B. Solomon (1921-1944), Charles Salmons (1944-1951), Theodore Moore (1951-1955). The present obtained her residence in 1955 and in her ownership constructed the rear addition (1973). The dwelling sits on the site of the "lost" town of Byberry which at one time consisted of a (see reverse)		27 Other Surveys in Which Included		37 Condition Interior Exterior good	
44 Description of Environment and Outbuildings The house sits close to the county road and faces W. Just S of the house are the Missouri-Pacific Railroad tracks. At the SE corner are 2 gabled buildings, a garage and shed, and a new carport.		45 Sources of Information Property Abstract Interview with Mrs. Nellie Ravenscraft, 11/80		38 Preservation Underway? Yes No <input checked="" type="checkbox"/>	
46 Prepared by L. Harper/J. Higbie		47 Organization Friends of Historic Boonville		39 Endangered? By What? Yes No <input checked="" type="checkbox"/>	
48 Date 11/80		49 Revision Date(s)		40 Visible from Public Road? Yes <input checked="" type="checkbox"/> No	
				41 Distance from and Frontage on Road	

43. (cont.) general store and Post Office. All structures were razed approximately 45 years ago.

CP-AS-002-503

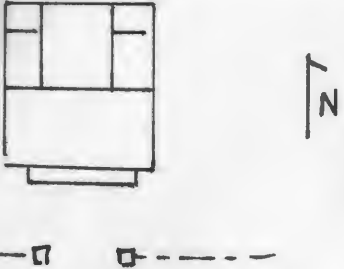




CP AS 002-504

Office of Historic Preservation, P.O. Box 176, Jefferson City, Missouri 65101

HISTORIC INVENTORY

1 No L-62		4 Present Name(s) Brumback Property	
2 County Cooper		5 Other Name(s)	
3 Location of Negatives Friends of Historic Boonville		Mary Pulley Residence 80 CPO 896	
6 Specific Location SW 1/4 of SW 1/4 of Section 8 T46N, R18W.		16 Thematic Category	
7 City or Town If Rural, Township & Vicinity Lebanon		17 Date(s) or Period c 1905-10	
		18 Style or Design Vernacular	
8 Site Plan with North Arrow		19 Architect or Engineer	
		20 Contractor or Builder	
		21 Original Use, if apparent residence	
9 Coordinates Lat Long		22 Present Use abandoned	
UTM 15/506010/4289870		23 Ownership Public <input type="checkbox"/> Private <input checked="" type="checkbox"/>	
10 Site <input type="checkbox"/> Building <input checked="" type="checkbox"/>		24 Owner's Name & Address, if known C. M. Brumback RFD Bunceton, Mo. 65237	
11 On National Register? Yes <input type="checkbox"/> No <input checked="" type="checkbox"/>		25 Open to Public? Yes <input type="checkbox"/> No <input checked="" type="checkbox"/>	
12 Is It Eligible? Yes <input checked="" type="checkbox"/> No <input type="checkbox"/>		26 Local Contact Person or Organization Friends of Historic Boonville	
13 Part of Estab Hist Dist? Yes <input type="checkbox"/> No <input checked="" type="checkbox"/>		27 Other Surveys in Which Included	
14 District Potent'l? Yes <input type="checkbox"/> No <input checked="" type="checkbox"/>		30 Foundation Material stone	
15 Name of Established District		31 Wall Construction frame	
		32 Roof Type & Material hip, asphalt sh.	
		33 No of Bays Front 3 Side 3	
		34 Wall Treatment clapboard	
		35 Plan Shape irreg	
		36 Changes (Explain in #42) Addition <input checked="" type="checkbox"/> Altered <input type="checkbox"/> Moved <input type="checkbox"/>	
		37 Condition Interior Exterior fair	
		38 Preservation Underway? Yes <input type="checkbox"/> No <input checked="" type="checkbox"/>	
		39 Endangered? By What? Yes <input checked="" type="checkbox"/> No <input type="checkbox"/>	
		40 Visible from Public Road? Yes <input checked="" type="checkbox"/> No <input type="checkbox"/>	
		41 Distance from and Frontage on Road	
42 Further Description of Important Features Extending across the front facade and affording protection to the central primary entrance, is a 1 story porch with a gable peak over the entrance. It has molded concrete foundation piers and porch columns. Windows are 1-over-1 and trabeated. Projecting to the N, is a 1 story ell with pent rooms and porches on its E and W facades. On the interior millwork is trabeated and there were built-in cabinets.			
43 History and Significance By 1915 the dwelling was the residence of Mary Pulley. By 1925 it was part of the F.H. Brumback farm and has remained in the family till the present.			
44 Description of Environment and Outbuildings The house faces S and sits on a rise N of the county road. Concrete gates and a fence line extend across the front facade. To the NW of the house is a well and a hip roof frame shed with a concrete foundation. A barn is further to the NW. To the SE is a garage.			
45 Sources of Information		46 Prepared by	
Standard Atlas of Cooper County, Mo. 1915		L. Harper / J. Higbie	
1909, 1925 Maps of Cooper County, Mo.		47 Organization Friends of Historic Boonville	
Descendants of Virginia, Kentucky and Missouri Pioneers		48 Date	
Eugene Allen Cordry, 1976, p. 158		49 Revision Date(s)	
		11/80	

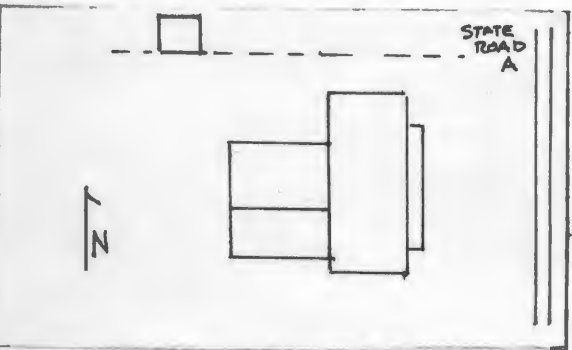

CP-AS-002-504



Pilot Grove So Quad 7.5 USGS





1. No. L-54		4. Present Name(s) Schupp Property	
2. County Cooper		5. Other Name(s) Edgar W. Brubaker Residence, Schupp Family Residence	
3. Location of Negatives Friends of Historic Boonville			
6. Specific Location NE 1/4 of NE 1/4 of Section 6, T46N, R18W. <div style="text-align: right;"><i>W44A</i></div>		16. Thematic Category	
7. City or Town 11. Rural, Township & Vicinity Lebanon		17. Date(s) or Period 1902	
8. Site Plan with North Arrow		18. Style or Design Queen Anne <i>21</i>	
		19. Architect or Engineer	
		20. Contractor or Builder	
		21. Original Use, if apparent residence	
		22. Present Use residence	
9. Coordinates UTM Lat. Long. 15/506040/4292955		23. Ownership Public <input type="checkbox"/> Private <input checked="" type="checkbox"/>	
10. Site Structure Building <input checked="" type="checkbox"/> Object <input type="checkbox"/>		24. Owner's Name & Address, if known Lewis F. Schupp Route 2 Pilot Grove, Mo. 65276	
11. On National Register? Yes <input type="checkbox"/> No <input checked="" type="checkbox"/>		25. Open to Public? Yes <input type="checkbox"/> No <input checked="" type="checkbox"/>	
12. Is It Eligible? Yes <input checked="" type="checkbox"/> No <input type="checkbox"/>		26. Local Contact Person or Organization Friends of Historic Boonville	
13. Part of Estab. Hist. Dist.? Yes <input type="checkbox"/> No <input checked="" type="checkbox"/>		27. Other Surveys in Which Included	
14. District Yes <input type="checkbox"/> No <input checked="" type="checkbox"/>		28. No. of Stories 2	
15. Name of Established District		29. Basement? Yes <input type="checkbox"/> No <input checked="" type="checkbox"/>	
42. Further Description of Important Features Large sunbursts radiating from arched attic windows fill the two front gables. These plus an Eastlake, 3 bay, 1 story porch are all that remain of the Queen Anne detailing due to the application of new siding. The central bay is set off by a chamfered inset entrance and its transom at the 1st story level, a second story entrance, and flanking chimneys with corbelled caps. The trabecated windows are 1-over-1. A 2 story rear ell has a 1 story pent enclosed porch to its S. This house continues a tradition (see reverse).		30. Foundation Material cut stone	
43. History and Significance The dwelling was constructed for Edgar William Brubaker (1867-1958) who remained in residence until c 1915 but continued his ownership until 1931. Brubaker arrived in Cooper County along with his parents in 1871. He is credited with being the first graduate of Otterville College with B.S. degree in education. He taught school for many years in Cooper, Boone and Saline Counties. In 1931, the dwelling and farmland sold to Daniel Schupp. The farm and residence eventually passed on to his son the present owner.		31. Wall Construction frame	
44. Description of Environment and Outbuildings The house sits close to County Road A and faces E. The township line runs E to W just N of this property. Out buildings include a board and batten barn, a vertical board garage, a large vertical board shed, and a concrete block well house all to the SW and a 1 1/2 story, gabled, clapboarded smokehouse to the NW.		32. Roof Type & Material gabled, asphalt sh.	
45. Sources of Information Descendants of Virginia, Kentucky and Missouri Pioneers, Eugene Allen Cordry, 1973, p. 169 Interview with Mr. & Mrs. Lewis Schupp, 11/80		33. No. of Bays Front 4 Side 2	
		34. Wall Treatment vinyl siding	
		35. Plan Shape irreg.	
		36. Changes (Explain in #42) Addition <input checked="" type="checkbox"/> Altered <input type="checkbox"/> Moved <input type="checkbox"/>	
		37. Condition Interior _____ Exterior good	
		38. Preservation Underway? Yes <input type="checkbox"/> No <input checked="" type="checkbox"/>	
		39. Endangered? By What? Yes <input type="checkbox"/> No <input checked="" type="checkbox"/>	
		40. Visible from Public Road? Yes <input checked="" type="checkbox"/> No <input type="checkbox"/>	
		41. Distance from and Frontage on Road	
			
		46. Prepared by L. Harper/J. Higbie	
		47. Organization Friends of Historic Boonville	
		48. Date 49. Revision Date(s) 11/80	

42. (cont.) found in the SW part of the county. It has a dated foundation stone (see photo detail). The present owner added siding, closed in the porches on the South and West and dug a well.

CP-A5-002-505





1902

Office of Historic Preservation, P.O. Box 176, Jefferson City, Missouri 65101
HISTORIC INVENTORY

CP-45-002-506

1 No L-55		4 Present Name(s) Long Residence		5 Other Name(s) 80CP 0891	
2 County Cooper		3 Location of Negatives Friends of Historic Boonville			
6 Specific Location NW 1/4 of NE 1/4 of Section 7, T46N, R18W. Hwy A		16 Thematic Category 17 Date(s) or Period 1873		28 No. of Stories 2	
7 City or Town Lebanon		18 Style or Design Vernacular-I House 09		29 Basement? Yes No <input checked="" type="checkbox"/>	
8 Site Plan with North Arrow		19 Architect or Engineer		30 Foundation Material cut stone, concrete piers	
		20 Contractor or Builder D.B. Brubaker		31 Wall Construction frame	
		21 Original Use, if apparent residence		32 Roof Type & Material hip, asphalt sh.	
9 Coordinates Lat Long 15/505325/4291060		22 Present Use residence		33 No. of Bays Front 3 Side	
10 Site Building <input checked="" type="checkbox"/> Structure Object <input type="checkbox"/>		23 Ownership Public <input type="checkbox"/> Private <input checked="" type="checkbox"/>		34 Wall Treatment vinyl siding	
11 On National Register? Yes <input type="checkbox"/> No <input checked="" type="checkbox"/>		24 Owner's Name & Address, if known Leonard B. Long Route 2 Pilot Grove, Mo. 65276		35 Plan Shape L	
12 Is It Eligible? Yes <input checked="" type="checkbox"/> No <input type="checkbox"/>		25 Open to Public? Yes <input type="checkbox"/> No <input checked="" type="checkbox"/>		36 Changes (Explain in #42) Addition <input checked="" type="checkbox"/> Altered <input type="checkbox"/> Moved <input type="checkbox"/>	
13 Part of Estab. Hist. Dist.? Yes <input type="checkbox"/> No <input checked="" type="checkbox"/>		26 Local Contact Person or Organization Friends of Historic Boonville		37 Condition Interior Exterior good	
14 District Potenti? Yes <input type="checkbox"/> No <input checked="" type="checkbox"/>		27 Other Surveys in Which Included		38 Preservation Underway? Yes No <input checked="" type="checkbox"/>	
15 Name of Established District				39 Endangered? By What? Yes No <input checked="" type="checkbox"/>	
42 Further Description of Important Features This large I house has a central hall plan with a 2 story ell to the rear. The central bay is accented by flanking chimneys and the primary entrance and its transom. A 1 story Eastlake porch with especially ornate brackets extends across the front facade. Other possible details are obscured by the new siding. Windows are attenuated and 2-over-2. To the S of this ell which now sits on a concrete block foundation is a 1 story pent room and enclosed porch. (Brubaker)		40 Visible from Public Road? Yes <input checked="" type="checkbox"/> No			
43 History and Significance The structure was built for Daniel Rothbeg (1844-1923) a Virginia immigrant, who arrived at this location in 1873. Brubaker, a well known cattleman and farmer, during the Civil War served in the Dixie Artillery Regiment of Virginia and sustained injuries necessitating his discharge 6 months after this enlistment. At the age of 79, Brubaker fell off a roof and it is believed his death a few months later was quickened by this. In 1925 the farm was still listed under the deceased Brubaker's name. In 1959 and 1975 (see reverse)		41 Distance from and Frontage on Road			
44 Description of Environment and Outbuildings Facing E, the house sits close to County Road A. It is approximately 1/4 of a mile N of the New Lebanon Community. A new gabled garage, a silo, and other outbuildings are SW of the house. Immediately to the rear of the house is a well. To its N is a chicken house and several silos.		46 Prepared by L. Harper/J. Higbie			
45 Sources of Information Descendants of Virginia, Kentucky and Missouri Pioneers, Eugene Allen Cordry, 1973, p. 165 Atlas of Cooper County, Mo., 1877 (see reverse)		47 Organization Friends of Historic Boonville			
		48 Date 11/80			
		49 Revision Date(s)			

43. (cont.) the owner was Herbert Rogers. The present owner obtained his farm residence. after 1975.
45. (cont.) Illustrated Historical Atlas of Cooper County, Mo., 1897
Standard Atlas of Cooper County, 1915
1874, 1909, 1925, 1959, 1975, Maps of Cooper County, Mo.



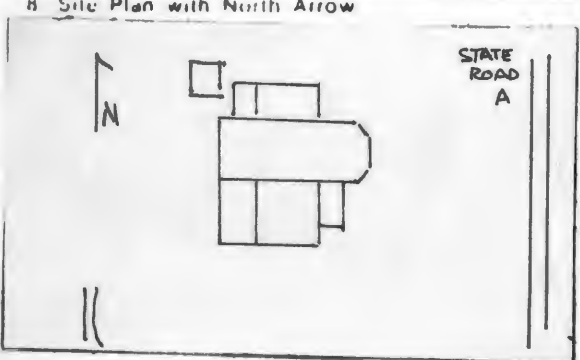
Pilot Grove So. Quad 7.5 USGS







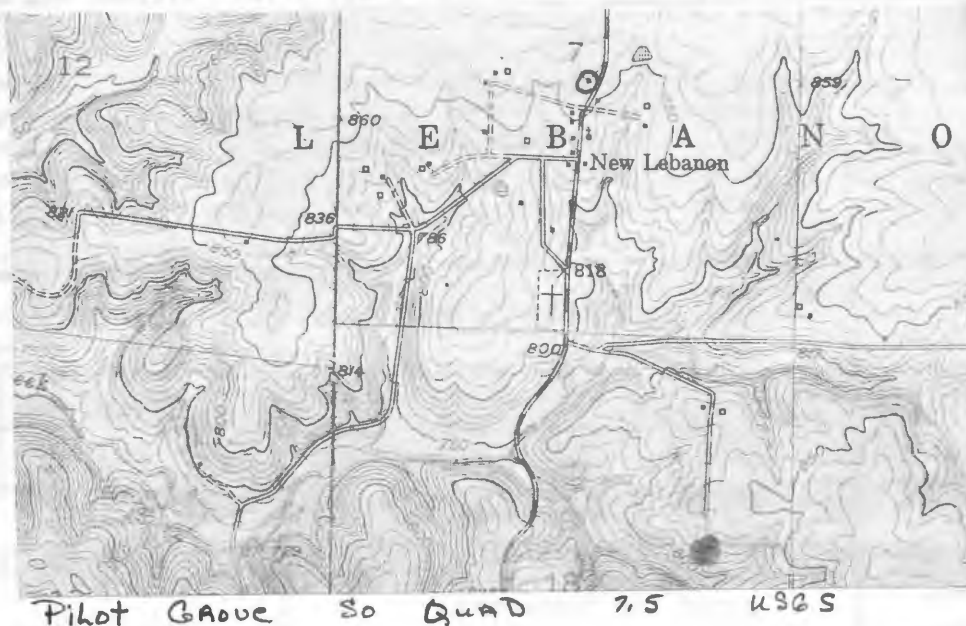


1 No L-56		4 Present Name(s) Early Residence		800P 0892	
2 County Cooper		5 Other Name(s)			
3 Location of Negatives Friends of Historic Boonville		Dr. A.E. Monroe, C.L. Thomas, W.J. Thomas, Abram Rothgab Residence			
6 Specific Location NE 1/4 of SE 1/4 of Section 7, T46N, R18W. Hwy A		16 Thematic Category		28 No. of Stories 1 1/2	
7 City or Town 11 Rural Township & Vicinity Lebanon		17 Date(s) or Period c 1890's		29 Basement? Yes No X	
8 Site Plan with North Arrow 		18 Style or Design Queen Anne Cottage-Type C 20		30 Foundation Material cut stone	
9 Coordinates UTM Lat Long 15/505305/4290615		19 Architect or Engineer		31 Wall Construction frame	
10 Site Building X Structure Object		20 Contractor or Builder A.E. Monroe		32 Roof Type & Material cross gable, asphalt sh	
11 On National Register? Yes No X		21 Original Use, if apparent residence		33 No. of Bays Front Side 2	
12 Is It Eligible? Yes No X		22 Present Use residence		34 Wall Treatment clapboard	
13 Part of Estab. Yes No X		23 Ownership Public Private X		35 Plan Shape irreg	
14 District Potent? Yes No X		24 Owner's Name & Address if known Charles Early Route 2 Bunceton, Mo. 65237		36 Changes (Explain in #42) Addition X Altered Moved	
15 Name of Established District		25 Open to Public? Yes No X		37 Condition Interior Exterior good	
16 Local Contact Person or Organization Friends of Historic Boonville		26 Other Surveys in Which Included		38 Preservation Underway? Yes No X	
17 Endangered? By What? Yes No X		39 Visible from Public Road? Yes No X		40 Distance from and Frontage on Road	
42 Further Description of Important Features The original T-shaped structure has pent additions at its NW and SW corners and a pent Eastlake porch with a truncated hip roof at its SW corner. This porch caps 2 entrances which retain Eastlake screen doors. Other architectural detail includes pilastered corner boards, trabeated 1-over-1 windows, and gable ends filled with fishscale and jigsaw shingles accented by a central diamond pattern. The front gable also has a scalloped vergeboard with a floral peak decoration. This floral motif is repeated (see reverse)		Photo			
43 History and Significance The dwelling was built by Dr. A.E. Monroe (1870-1954) for his residence. A graduate of William Jewel College and Marion Sims College of Medicine, Monroe located in New Lebanon in 1894. In 1903 he relocated to Otterville and 7 years later to Sedalia. The dwelling then entered into a 3 year span of 1 year owners. J. L. Spillers (1902); Edward L. Rodgers (1903); E. L. Hite. In 1906 the dwelling sold to C. L. Thomas (1874-1965) (see rev.)					
44 Description of Environment and Outbuildings This cottage is at the N edge of the New Lebanon Community. It faces E onto County Road A. Outbuildings including 2 small pent sheds are to the NW.					
45 Sources of Information Property Abstract History of New Lebanon Cooper County Missouri, Eugene Allen Cordry, 1976, p. 208-09 Descendants of Virginia, Kentucky and Missouri Pioneers, Eugene Allen Cordry, 1973, p. 339		46 Prepared by L. Harper/J. Higbie 47 Organization Friends of Historic Boonville 48 Date 49 Revision Date(s) 11/80			

42. (cont.) in the brackets of the chamfered front bay, the central window of which has colored border glass. The house has been painted in two colors which set off the decorative details.

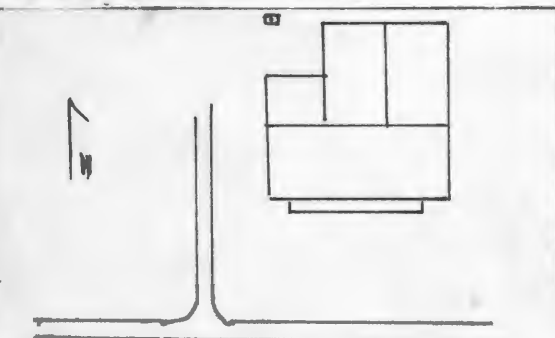

CP-AS-002-507

43. (cont.) who taught school for several years before entering the merchantile business in New Lebanon. In 1905, his store was destroyed by fire and he went back to teaching for a few years and eventually settled down to a life of farming. The next owner resident, 1913-1918 was W. J. Thomas, a blacksmith who located his shop on the property. In 1922, the dwelling sold to Abram Rothgab, the last store operator in New Lebanon. (see L-57). In 1944, it was the residence of Leana Thomas and Juanita Struempf followed by Bennie Spence later that year. Subsequent owners have been; Edward Templemire, Jr. (1973), John J. Harris (1974), Helen E. Swanstone, (1977). The present owner bought the dwelling in 1978 and upon his retirement, in 1980, has been in residence. The house is currently in the process of being rehabilitated.

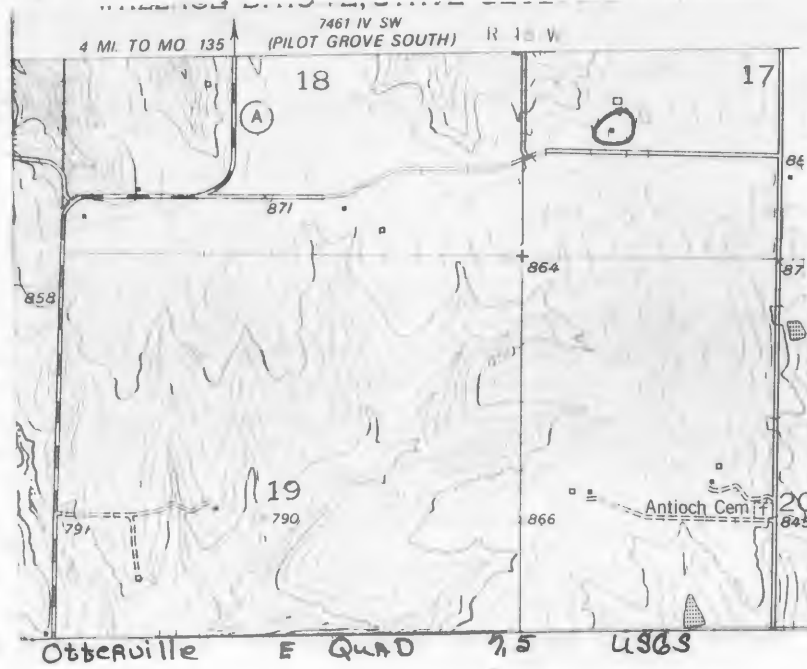




CP-AS 002-508

1 No L-33		4 Present Name(s) Whittman Residence	
2 County Cooper		5 Other Name(s) Fairfax Residence	
3 Location of Negatives Friends of Historic Boonville			
6 Specific Location NW 1/4 of SW 1/4 of Section 17 T46N, R18W. <div style="text-align: right;"><i> Hwy A</i></div>		16 Thematic Category	
7 City or Town II Rural, Township & Vicinity Lebanon		17 Date(s) or Period 1915	
8 Site Plan with North Arrow 		18 Style or Design Vernacular-I House <i>09</i>	
		19 Architect or Engineer	
9 Coordinates Lat _____ Long 15/506220/4288580		20 Contractor or Builder C. P. Fairfax	
10 Site I Building <input checked="" type="checkbox"/> Structure I Object I		21 Original Use, if apparent residence	
11 On National Register? Yes <input type="checkbox"/> No <input checked="" type="checkbox"/>		22 Present Use residence	
12 Is II Eligible? Yes <input checked="" type="checkbox"/> No <input type="checkbox"/>		23 Ownership Public <input type="checkbox"/> Private <input checked="" type="checkbox"/>	
13 Part of Estab Hist Dist? Yes <input type="checkbox"/> No <input checked="" type="checkbox"/>		24 Owner's Name & Address, if known Jack Whittman Route 2 Pilot Grove, Mo. 65276	
14 District Potentl? Yes <input type="checkbox"/> No <input checked="" type="checkbox"/>		25 Open to Public? Yes <input type="checkbox"/> No <input checked="" type="checkbox"/>	
15 Name of Established District		26 Local Contact Person or Organization Friends of Historic Boonville	
42 Further Description of Important Features The large I house has a central entrance and 1-over-1 trabeated windows. Across the front facade is a 3 bay, hip roofed porch with a central gable peak and turned posts. The chimneys which flank the central hall have corbelled caps. Projecting to the rear is a hip roofed ell with a pent room to its E. A pent roofed garage has been added at the NW corner.		27 Other Surveys in Which Included	
43 History and Significance Built by C.P. Fairfax, (also see L-9), who had arrived in Cooper County c 1860 with his parents, in 1915 for his residence. By the time he lived here he was an old man, he had been and was at this time a highly successful farmer. In the early 1920's upon Fairfax death the farm was purchased by Henry C. Whittman (see L-32), who resided here for about 35 years. Upon Henry's death in 1965, his wife Arizonia, returned to their original residence (L-32) and the dwelling became occupied by her son (see reverse)			
44 Description of Environment and Outbuildings Facing S onto the county road, the house has a well at its NW corner. A large barn is to the N.			
45 Sources of Information History of Cooper County, Mo., Johnson, 1919, p. 951 Interview with Arizonia Whittman, 11/80		46 Prepared by J. Higbie L. Harper / J. Shields	
		47 Organization Friends of Historic Boonville	
		48 Date 11/80 49 Revision Date(s)	

43. (cont.) Jack, who continues to make the structure his home.

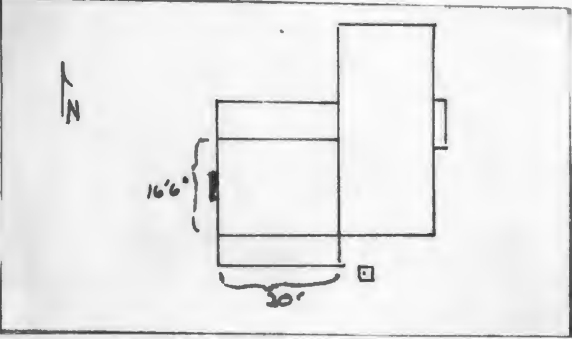




CP-AS-002-504

Office of Historic Preservation, P.O. Box 176, Jefferson City, Missouri 65101

HISTORIC INVENTORY

1. No. L-28		4. Present Name(s) Lorenz Property	
2. County Cooper		80CP 0864	
3. Location of Negatives Friends of Historic Boonville		5. Other Name(s) Lawrence Residence	
6. Specific Location NW 1/4 of NE 1/4 of Section 11 T46N, R19W.		16. Thematic Category	
Hwy 4A		17. Date(s) or Period 1840's-1880's	
7. City or Town 11. Rural Township & Vicinity Lebanon		18. Style or Design Vernacular	
8. Site Plan with North Arrow		19. Architect or Engineer	
		20. Contractor or Builder Alex Lawrence	
		21. Original Use, if apparent residence	
9. Coordinates UTM Lat Long 15/502390/4291325		22. Present Use abandoned	
10. Site Building Structure Object		23. Ownership Public <input type="checkbox"/> Private <input checked="" type="checkbox"/>	
11. On National Register? Yes <input type="checkbox"/> No <input checked="" type="checkbox"/>		24. Owner's Name & Address, if known Robert Lorenz Route 2 Pilot Grove, Mo. 65276	
12. Is It Eligible? Yes <input checked="" type="checkbox"/> No <input type="checkbox"/>		25. Open to Public? Yes <input type="checkbox"/> No <input checked="" type="checkbox"/>	
13. Part of Estab Hist Dist? Yes <input type="checkbox"/> No <input checked="" type="checkbox"/>		26. Local Contact Person or Organization Friends of Historic Boonville	
14. District Potent? Yes <input type="checkbox"/> No <input checked="" type="checkbox"/>		27. Other Surveys in Which Included	
15. Name of Established District		36. Changes (Explain in #42) Addition <input checked="" type="checkbox"/> Altered <input checked="" type="checkbox"/> Moved <input type="checkbox"/>	
		37. Condition Interior <u>deteriorated</u> Exterior <u>poor</u>	
		38. Preservation Underway? Yes <input type="checkbox"/> No <input checked="" type="checkbox"/>	
		39. Endangered? By What? Yes <input checked="" type="checkbox"/> No <input type="checkbox"/> abandoned	
		40. Visible from Public Road? Yes <input checked="" type="checkbox"/> No <input type="checkbox"/>	
		41. Distance from and Frontage on Road	


42. Further Description of Important Features The rear ell is the original section. It is 1 1/2 storys, built of log with a gabled roof, and has a large stone freestanding end chimney. The 16'6" X 20' room has 6-over-6 windows and a Greek Revival mantel. The roof is supported by cedar pole rafters. To the N is a pent room and to the S is a pent porch. Attached to this is a 2 story, hip roofed front addition. Built on the I house plan with a central hall, flanking chimneys, the house has 2-over-2 and 4-over-4 trabeated windows. Its entrance (see reverse)

43. History and Significance Research does not reveal exactly when the log section was built or by whom: However the original land grant was granted to Samuel Paxton October 24, 1854, an immigrant from Virginia who was an area farmer. By 1874, the farm and residence belonged to Alex Lawrence, of whom nothing is known. Lawrence owned the property until after 1897, and can definitely be credited with building the large I-house section of this dwelling. (see reverse)

44. Description of Environment and Outbuildings The house faces W and sits on the top of a ridge. At its N is a well.

45. Sources of Information
Descendants of Virginia, Kentucky and Missouri Pioneers, Eugene Allen Cordry, 1973, p. 291
History of Howard and Cooper County, 1883, p. 972
Atlas of Cooper County, 1877
 (see reverse)

46. Prepared by J. Higbie
 L. Harper/J. Shields
 47. Organization Friends of Historic Boonville
 48. Date 11/80
 49. Revision Date(s)



42. (cont.) has a transom and is protected by a 1 bay porch supported on square wood columns. The porch has partially collapsed. Interior millwork is plain except for beaded wainscotting in the hall.

CP-AS-002-309

43. (cont.) By 1915, it was the property of John Lorenz who owned the residence though 1925. By 1959, it was the property of A. Lorenz, followed by the present owner, Robert Lorenz in 1975. The house has been abandoned possibly since John Lorenz ownership.

45. (cont.) Illustrated Historical Atlas of Cooper County, Mo., 1897
Standard Atlas of Cooper County, 1915
1874, 1909, 1925, 1959, 1975, Maps of Cooper County, Mo.



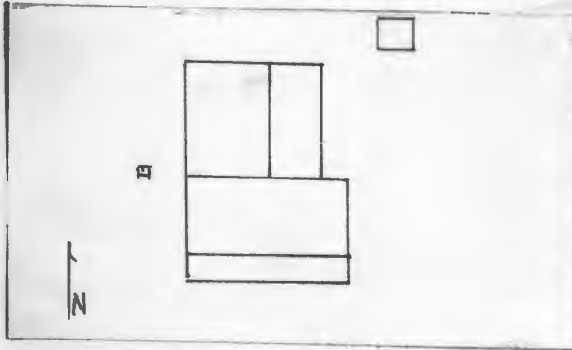
Pilot Grove So. Quad 7.5 USGS



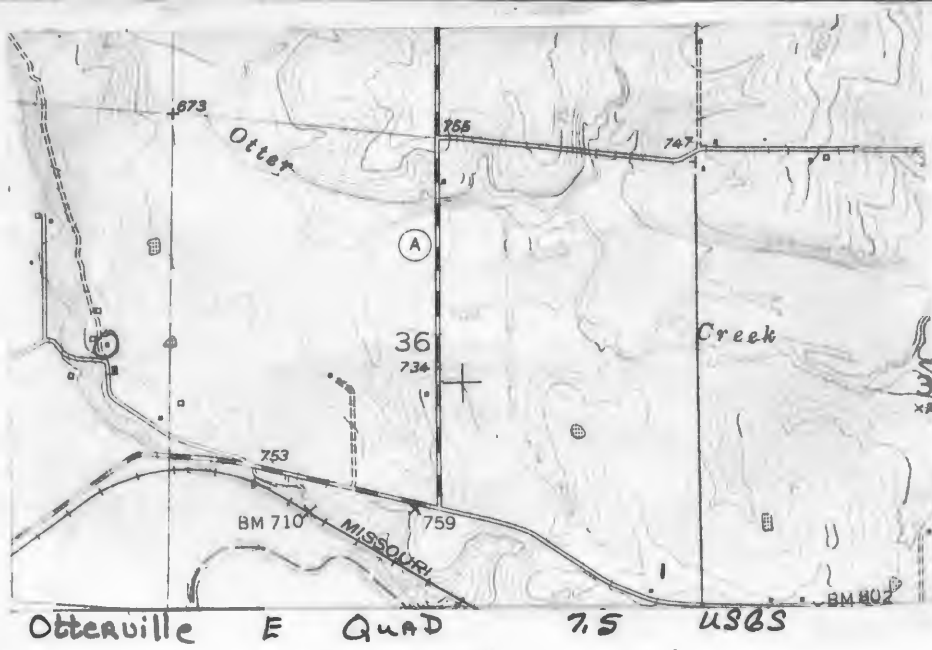


HISTORIC INVENTORY

CP-AS-002-510

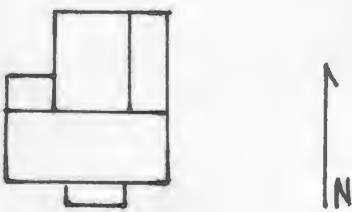

1 Name L-9		4 Present Name(s) Stahl Property		80CP 0845	
2 County Cooper		5 Other Name(s)			
3 Location of Negatives Friends of Historic Boonville		Residence of C.P. Fairfax			
6 Specific Location SE 1/4 of NE 1/4 of Section 35, T46N, R19W. Hwy. A		16 Thematic Category		28 No. of Stories 2	
7 City or Town Lebanon		17 Date(s) or Period 1917		29 Basement? Yes No X	
8 Site Plan with North Arrow		18 Style or Design Vernacular-I House code 09		30 Foundation Material poured concrete	
		19 Architect or Engineer		31 Wall Construction frame	
		20 Contractor or Builder C.P. Fairfax		32 Roof Type & Material gable, asphalt sh	
9 Coordinates Lat Long UTM 15/502500/4284360		21 Original Use, if apparent residence		33 No. of Bays Front Side 5	
10 Site? Building X Structure? Object?		22 Present Use residence		34 Wall Treatment clapboard	
11 On National Register? Yes <input type="checkbox"/> No <input checked="" type="checkbox"/>		23 Ownership Public <input type="checkbox"/> Private <input checked="" type="checkbox"/>		35 Plan Shape L	
12 Is it Eligible? Yes <input checked="" type="checkbox"/> No <input type="checkbox"/>		24 Owner's Name & Address, if known John Stahl R. 2 Box 260 Otterville, Mo 65348		36 Changes (Explain in #42) Addition <input type="checkbox"/> Altered X <input type="checkbox"/> Moved <input type="checkbox"/>	
13 Part of Estab. Hist. Dist.? Yes <input type="checkbox"/> No <input checked="" type="checkbox"/>		25 Open to Public? Yes <input type="checkbox"/> No <input checked="" type="checkbox"/>		37 Condition Interior Exterior good	
14 District Potentially? Yes <input type="checkbox"/> No <input checked="" type="checkbox"/>		26 Local Contact Person or Organization Friends of Historic Boonville		38 Preservation Underway? Yes <input type="checkbox"/> No X <input checked="" type="checkbox"/>	
15 Name of Established District		27 Other Surveys in Which Included		39 Endangered? By What? Yes <input type="checkbox"/> No X <input checked="" type="checkbox"/>	
42 Further Description of Important Features An enclosed pent porch extends across the front facade (S). Most windows are 2-over-2 and have pedimented headers with drop labels. The 1 story ell to the rear has a gable roof, end chimney, a W entrance, and a pent room on its E.		40 Visible from Public Road? Yes <input checked="" type="checkbox"/> No <input type="checkbox"/>		41 Distance from and Frontage on Road	
43 History and Significance The dwelling was built by C.P. Fairfax for his residence. Fairfax was "one of the best known and most successful breeder of horses and mules in Central Missouri". Fairfax remained in ownership until after 1925. The next owners were the Speedy family followed by the present owner in 1939.		Photo			
44 Description of Environment and Outbuildings The house faces S. To its W is a well. At the NE corner is a gabled frame outbuilding. Most farm buildings are to the N and NW.		46 Prepared by J. Higbie L. Harper/J. Shields			
45 Sources of Information History of Cooper County, Johnson, 1919, p. 1048-50 Standard Atlas of Cooper County, Mo. 1915 1925, 1959 Maps of Cooper County, Interview with Mrs. J. S. Stahl		47 Organization Friends of Historic Boonville			
		48 Date 11/80		49 Revision Date(s)	

CP-AS-002-510





HISTORIC INVENTORY

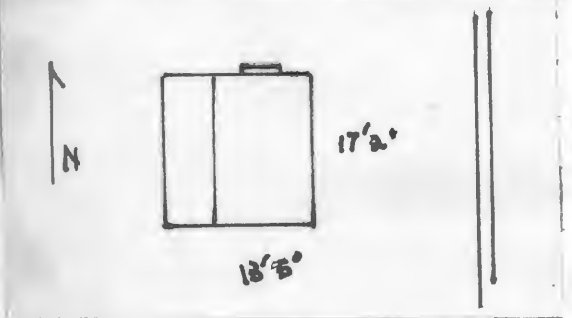
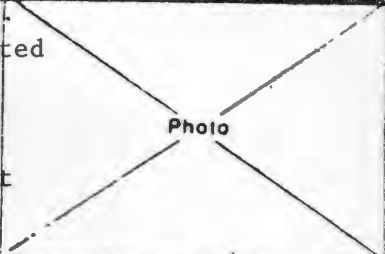
1 No L-10		4 Present Name(s) Stahl Property		80 CP 0846	
2 County Cooper		5 Other Name(s) E. L. Ferguson, R. Fogle Residence			
3 Location of Negatives Friends of Historic Boonville		6 Specific Location SW ¼ of NE ¼ of Section 35 T46N, R19W. <i> Hwy. A St. Rt 50</i>			
7 City or Town Lebanon		16 Thematic Category		28 No of Stories 1	
8 Site Plan with North Arrow		17 Date(s) or Period 1870's		29 Basement? Yes No <input checked="" type="checkbox"/>	
		18 Style or Design Vernacular <i>code 08</i>		30 Foundation Material stone	
		19 Architect or Engineer		31 Wall Construction frame	
9 Coordinates Lat Long UTM 15/501935/4284400		20 Contractor or Builder		32 Roof Type & Material gable, asphalt sh	
10 Site: Building <input checked="" type="checkbox"/> Structure: Object <input checked="" type="checkbox"/>		21 Original Use, if apparent residence		33 No of Bays Front 4 Side 1	
11 On National Register? Yes <input type="checkbox"/> No <input checked="" type="checkbox"/>		22 Present Use residence		34 Wall Treatment composition siding	
12 Is It Eligible? Yes <input checked="" type="checkbox"/> No <input type="checkbox"/>		23 Ownership Public <input type="checkbox"/> Private <input checked="" type="checkbox"/>		35 Plan Shape L	
13 Part of Estab Hist Dist? Yes <input type="checkbox"/> No <input checked="" type="checkbox"/>		24 Owner's Name & Address, if known John Stahl RFD Otterville, Mo. 65348		36 Changes (Explain in #42) Addition <input checked="" type="checkbox"/> Altered <input type="checkbox"/> Moved <input type="checkbox"/>	
14 District Potent'l? Yes <input type="checkbox"/> No <input checked="" type="checkbox"/>		25 Open to Public? Yes <input type="checkbox"/> No <input checked="" type="checkbox"/>		37 Condition Interior <input checked="" type="checkbox"/> deteriorated Exterior <input checked="" type="checkbox"/> poor	
15 Name of Established District		26 Local Contact Person or Organization Friends of Historic Boonville		38 Preservation Underway? Yes <input type="checkbox"/> No <input checked="" type="checkbox"/>	
42 Further Description of Important Features The trabeated windows are 2-over-2. A central chimney accents the plain roof line. Projecting to the rear is a gable ell with a pent room to its E and a pent porch to its W. This rear section sits on stone piers.		27 Other Surveys in Which Included		39 Endangered? By What? Yes <input checked="" type="checkbox"/> No <input type="checkbox"/> abandoned	
43 History and Significance The structure does not appear on maps prior to 1915. At that time it was probably a tenant house on the A.L. Zollinger farm. Zollinger was a prominent Otterville merchant and president of the Otterville Bank. By 1925, it was the residence of E. L. Ferguson and in 1959, Mrs. Robert Fogle.		40 Visible from Public Road? Yes <input type="checkbox"/> No <input checked="" type="checkbox"/>		41 Distance from and Frontage on Road	
44 Description of Environment and Outbuildings The house faces S and sits close to the gravel road. Two frame sheds and a cellar with small frame entrance house is to the N. These structures are in the Lamine River bottom and sit approximately ¼ mile E of the river.					
45 Sources of Information Atlas Map of Cooper County, Mo. 1877 Illustrated Historical Atlas of Cooper County, Mo. 1897 Standard Atlas of Cooper County, Mo., 1915 1874, 1925, 1959, Maps of Cooper County, Mo.		46 Prepared by L. Harper/J. Higbie			
		47 Organization Friends of Historic Boonville			
		48 Date		49 Revision Date(s)	
		11/80			

A black and white photograph of a small, single-story wooden house with a gabled roof. The house appears to be in a state of disrepair, with some siding missing and windows that look like they might be boarded up or broken. There is a small porch or overhang on the front side. The house is surrounded by tall, dry grass and several bare, leafless trees, suggesting a late autumn or winter setting. The overall scene conveys a sense of abandonment and decay.



Office of Historic Preservation, P.O. Box 176, Jefferson City, Missouri 65101
HISTORIC INVENTORY

CP AS 002-512

1 No L-11		4 Present Name(s) Stahl Property		5 Other Name(s) SOCPO847	
2 County Cooper					
3 Location of Negatives Friends of Historic Boonville					
6 Specific Location NE 1/4 of SW 1/4 of Section 35, T46N, R19W. <i> Hwy. A</i>		16 Thematic Category		28 No. of Stories 1	
7 City or Town if Rural, Township & Vicinity Lebanon		17 Date(s) or Period c 1940's		29 Basement? Yes No X	
8 Site Plan with North Arrow		18 Style or Design Vernacular <i>code 15</i>		30 Foundation Material none	
		19 Architect or Engineer		31 Wall Construction log	
		20 Contractor or Builder Earl Varner		32 Roof Type & Material gable, asphalt sh	
9 Coordinates UTM Lat Long 15/501860/4284295		21 Original Use, if apparent residence		33 No. of Bays Front 1 Side 2	
10 Site: <input type="checkbox"/> Building <input checked="" type="checkbox"/> Structure: <input type="checkbox"/> Object: <input type="checkbox"/>		22 Present Use abandoned		34 Wall Treatment exposed log	
11 On National Register? Yes <input type="checkbox"/> No <input checked="" type="checkbox"/>		23 Ownership Public <input type="checkbox"/> Private <input checked="" type="checkbox"/>		35 Plan Shape rec	
12 Is It Eligible? Yes <input type="checkbox"/> No <input checked="" type="checkbox"/>		24 Owner's Name & Address, if known John Stahl RFD Otterville, Mo. 65348		36 Changes (Explain in #42) Addition X Altered <input type="checkbox"/> Moved <input type="checkbox"/>	
13 Part of Estab Hist Dist? Yes <input type="checkbox"/> No <input checked="" type="checkbox"/>		25 Open to Public? Yes <input type="checkbox"/> No <input checked="" type="checkbox"/>		37 Condition Interior deteriorated Exterior deteriorated	
14 District Potent'l? Yes <input type="checkbox"/> No <input checked="" type="checkbox"/>		26 Local Contact Person or Organization Friends of Historic Boonville		38 Preservation Underway? Yes <input type="checkbox"/> No <input checked="" type="checkbox"/>	
15 Name of Established District		27 Other Surveys in Which Included		39 Endangered? By What? Yes <input type="checkbox"/> No <input checked="" type="checkbox"/> abandoned, neglect	
42 Further Description of Important Features This log cabin indicates how people thought log cabins were built instead of how they were actually constructed in this area. It is built of 5" diameter logs which extend beyond the curved notched corners approximately 4". The gable ends are completely filled with horizontal logs cut at an angle to fit beneath the gable slope. The pole rafters appear to be sycamore. On the N facade is a cut stone free standing exterior fireplace. It had a brick mantle. A pent frame section extends across the W facade and the W log (see reverse)					
43 History and Significance Oral history relates that this unique cabin was constructed by Earl Varner as a fishing hangout.					
44 Description of Environment and Outbuildings Located in the Lamine River Bottoms, the cabin is only about 1/2 E of the river. It sits close to the county road and faces E. There are no outbuildings.					
45 Sources of Information Interview with Anna Thomas, 11/80		46 Prepared by L. Harper / J. Higbie			
		47 Organization Friends of Historic Boonville			
		48 Date 11/80		49 Revision Date(s)	

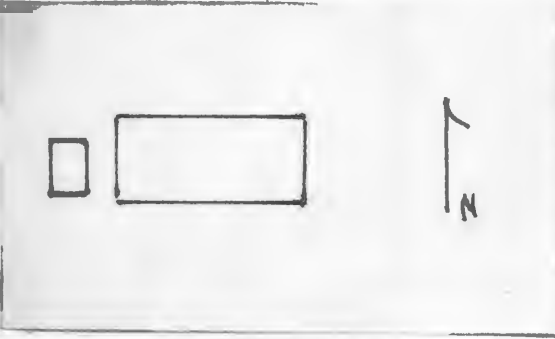




CP-AS-002-513

Office of Historic Preservation, P.O. Box 176, Jefferson City, Missouri 65101

HISTORIC INVENTORY

1 No L-8		4 Present Name(s) Thomas Residence	
2 County Cooper		5 Other Name(s) S0CP0844	
3 Location of Negatives Friends of Historic Boonville			
6 Specific Location NE 1/4 of SW 1/4 of Section 36 T46N, R19W. Hwy. A		16 Thematic Category Thomas Residence	
7 City or Town If Rural, Township & Vicinity Lebanon		17 Date(s) or Period c 1910	
8 Site Plan with North Arrow		18 Style or Design Vernacular Code 49	
		19 Architect or Engineer	
		20 Contractor or Builder Hughs & Henderson (carpenters)	
		21 Original Use, if apparent residence	
		22 Present Use residence	
9 Coordinates UTM Lat Long 15/503200/4284240		23 Ownership Public <input type="checkbox"/> Private <input checked="" type="checkbox"/>	
10 Site <input type="checkbox"/> Building <input checked="" type="checkbox"/> Structure <input type="checkbox"/> Object <input type="checkbox"/>		24 Owner's Name & Address, if known Thomas Route 1 Otterville, Mo. 65348	
11 On National Register? Yes <input type="checkbox"/> No <input checked="" type="checkbox"/>		25 Open to Public? Yes <input type="checkbox"/> No <input checked="" type="checkbox"/>	
12 Is It Eligible? Yes <input checked="" type="checkbox"/> No <input type="checkbox"/>		26 Local Contact Person or Organization Friends of Historic Boonville	
13 Part of Estab Hist Dist? Yes <input type="checkbox"/> No <input checked="" type="checkbox"/>		27 Other Surveys in Which Included	
14 District Potent? Yes <input type="checkbox"/> No <input checked="" type="checkbox"/>		28 No of Stories 1 1/2	
15 Name of Established District		29 Basement? Yes <input type="checkbox"/> No <input checked="" type="checkbox"/>	
42 Further Description of Important Features This shot-gun plan house has a gable cap over its front entrance which is off center, and 3-over-1 windows. There is a central chimney.		30 Foundation Material poured concrete	
		31 Wall Construction frame	
		32 Roof Type & Material gable, corr tin	
		33 No of Bays Front 1 Side 2	
		34 Wall Treatment composition	
		35 Plan Shape rec	
		36 Changes (Explain in #42) Addition <input type="checkbox"/> Altered <input type="checkbox"/> Moved <input type="checkbox"/>	
		37 Condition Interior _____ Exterior fair	
		38 Preservation Underway? Yes <input type="checkbox"/> No <input checked="" type="checkbox"/>	
		39 Endangered? By What? Yes <input type="checkbox"/> No <input checked="" type="checkbox"/>	
		40 Visible from Public Road? Yes <input type="checkbox"/> No <input checked="" type="checkbox"/>	
		41 Distance from and Frontage on Road	
43 History and Significance Oral history relates that the structure was built by local carpenters, Jack Hughs and Garland Henderson for Mr. & Mrs. James Thomas. The structure is now the residence of their offspring.			
44 Description of Environment and Outbuildings Immediately to the rear of the house (W) is a pent shed covered with corrugated metal. The house sits within a fenced yard and faces E. It sits approximately 1/4 mile N of County Road A. A carport and several frame sheds are to the S.			
45 Sources of Information Interview with Anna Thomas, 11/80		46 Prepared by L. Harper/J. Higbie	
		47 Organization Friends of Historic Boonville	
		48 Date 49 Revision Date(s) 11/80	

Photo

CP-A5-002-513

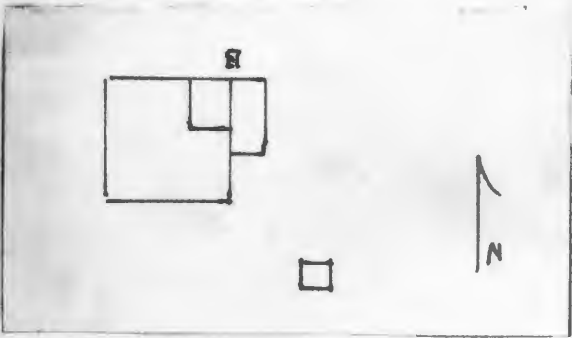


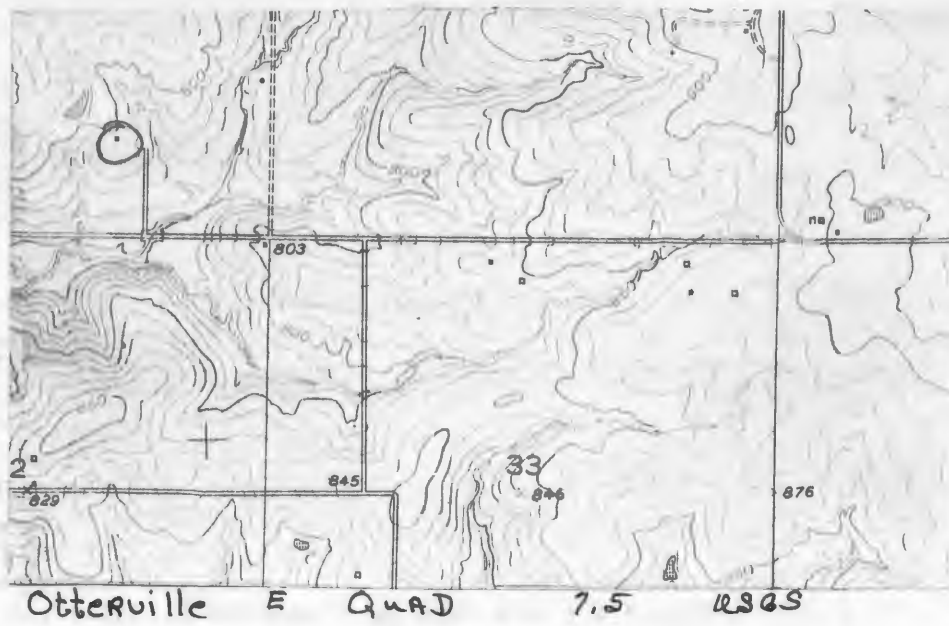
Otterville E Quad 7.5 USGS





CP-AS-002-514

1 No L-15		4 Present Name(s) Langkop Residence	
2 County Cooper		5 Other Name(s) 800 0851	
3 Location of Negatives Friends of Historic Boonville		J.F. Thomas, Wm Smith Residence	
6 Specific Location NE 1/4 of NE 1/4 of Section 33 T46N, R18W. <div style="text-align: center;"><i> Hwy. A</i></div>		16 Thematic Category	
7 City or Town 11 Rural, Township & Vicinity Lebanon		17 Date(s) or Period c 1900	
8 Site Plan with North Arrow 		18 Style or Design Vernacular	
9 Coordinates UTM Lat Long 15/50800/4284665		19 Architect or Engineer	
10 Site Structure Building Object		20 Contractor or Builder	
11 On National Register? Yes <input type="checkbox"/> No <input checked="" type="checkbox"/>		21 Original Use, if apparent residence	
12 Is It Eligible? Yes <input type="checkbox"/> No <input type="checkbox"/>		22 Present Use residence	
13 Part of Estab Hist Dist? Yes <input type="checkbox"/> No <input checked="" type="checkbox"/>		23 Ownership Public <input type="checkbox"/> Private <input checked="" type="checkbox"/>	
14 District Potenti'l? Yes <input type="checkbox"/> No <input checked="" type="checkbox"/>		24 Owner's Name & Address, if known N. W. Langkop Route 1 Otterville, Mo. 65348	
15 Name of Established District		25 Open to Public? Yes <input type="checkbox"/> No <input checked="" type="checkbox"/>	
42 Further Description of Important Features Built in several sections, the back section may be the original part. It has a central chimney, is 4 bays with 6-over-6 lights at the top level however the 1st level has had alterations in the fenestration, and has cornerboards which are capped to form pilasters. Projecting to the N is a 2 story gabled ell which has a cellar beneath it and 2-over-2 windows. It also has a N entrance with a gable cap. At the NE corner is a 2 part, 1 story, enclosed porch which has an entrance to the E with a gable cap.		26 Local Contact Person or Organization Friends of Historic Boonville	
43 History and Significance The structure was probably built for J.F. Thomas . By 1925, William Smith and his wife Mabel were in residence. Mrs. Smith sold her dwelling to the present owner in 1977.		27 Other Surveys in Which Included	
44 Description of Environment and Outbuildings The house faces N and sits close to the road. There is a well at the NE corner. A garage and other outbuildings are also to the NE.		28 No. of Stories 2	
45 Sources of Information Illustrated Historical Atlas of Cooper County, Mo., 1897 Standard Atlas of Cooper County, Mo., 1915 1925, Map of Cooper County, Mo. Interview with Mrs. Norbert Langkop, 11/80		29 Basement? Yes <input type="checkbox"/> No <input checked="" type="checkbox"/>	
		30 Foundation Material stone	
		31 Wall Construction frame	
		32 Roof Type & Material cross gable, asphalt sh	
		33 No. of Bays Front 4 Side	
		34 Wall Treatment clapboard	
		35 Plan Shape irreg	
		36 Changes (Explain in #42) Addition <input checked="" type="checkbox"/> Altered <input checked="" type="checkbox"/> Moved <input type="checkbox"/>	
		37 Condition Interior Exterior fair	
		38 Preservation Underway? Yes <input type="checkbox"/> No <input checked="" type="checkbox"/>	
		39 Endangered? By What? Yes <input type="checkbox"/> No <input checked="" type="checkbox"/>	
		40 Visible from Public Road? Yes <input checked="" type="checkbox"/> No <input type="checkbox"/>	
		41 Distance from and Frontage on Road	
		Photo	
		46 Prepared by L. Harper / J. Higbie	
		47 Organization Friends of Historic Boonville	
		48 Date 49 Revision Date(s)	
		11/80	



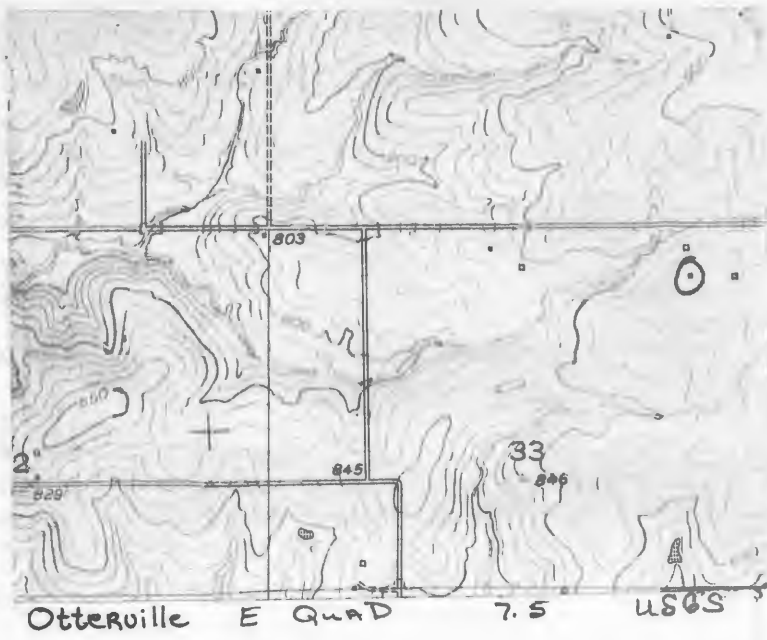


HISTORIC INVENTORY

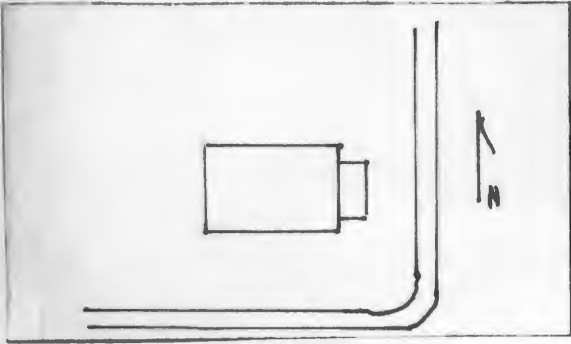

CP-AS-002-515

1 No L-16		4 Present Name(s) Hopkins Residence		80 CP 0852	
2 County Cooper		5 Other Name(s)			
3 Location of Negatives Friends of Historic Boonville		Hopkins Homeplace			
6 Specific Location SW 1/4 of SE 1/4 of Section 29 T46N, R18W.		16 Thematic Category		28 No. of Stories 1	
7 City or Town Lebanon		17 Date(s) or Period c 1875		29 Basement? Yes NoX	
8 Site Plan with North Arrow		18 Style or Design Vernacular		30 Foundation Material cut stone	
9 Coordinates Lat Long UTM 15/506980/4285190		19 Architect or Engineer		31 Wall Construction frame	
10 Site I: Building XI Structure I: Object I:		20 Contractor or Builder Joseph Hopkins		32 Roof Type & Material cross gable, asphalt sh	
11 On National Register? Yes I: No X		21 Original Use, if apparent residence		33 No. of Bays Front 3 Side	
12 Is II Eligible? Yes I: No I:		22 Present Use residence		34 Wall Treatment clapboard masonite siding	
13 Part of Estab. Hist. Dist.? Yes I: No X		23 Ownership Public I: Private X		35 Plan Shape L	
14 District Potent.? Yes I: No X		24 Owner's Name & Address, if known H. D. Hopkins Route 1 Otterville, Mo. 65348		36 Changes (Explain in #42) Addition X Altered Moved	
15 Name of Established District		25 Open to Public? Yes I: NoX I:		37 Condition Interior Exterior fair	
26 Local Contact Person or Organization Friends of Historic Boonville		27 Other Surveys in Which Included		38 Preservation Underway? Yes NoX	
42 Further Description of Important Features No porch caps the front entrance but it retains its Eastlake interior door. Chimneys flank the central hall. Windows are 2-over-2. To the rear is a 1 story gabled section with pent rooms on its N facade, one of which is on molded concrete block.		39 Endangered? By What? Yes NoX		40 Visible from Public Road? Yes X No	
43 History and Significance This structure was built by Joseph Hopkins. Hopkins was a farm laborer and was granted the original 20 acres by his grateful employer J. F. Thompson upon his death. After Hopkins' death, farm and residence passed to his son J. T. who inherited the acreage and eventually passed it all on to his son Hearly, who is the present owner-resident.		41 Distance from and Frontage on Road		Photo	
44 Description of Environment and Outbuildings The house sits 1/4 mile N of the road and faces E. Within its fenced yard is a new metal shed (S), a deteriorated, gabled board and batten shed (W), and a pent shed (N). A concrete patio is along the S facade. Two trailers are to the E.		45 Sources of Information Atlas Map of Cooper County, Mo., 1877 Illustrated Historical Atlas of Cooper County, 1897 Standard Atlas of Cooper County, Mo., 1915 1874, 1909, 1925, 1959, 1975, Maps of Cooper County, Mo. Interview with Mr. & Mrs. Hearly Hopkins, 11/80		46 Prepared by J. Higbie L. Harper J. Shields 47 Organization Friends of Historic Boonville 48 Date 11/80 49 Revision Date	

CP-AS-002-515





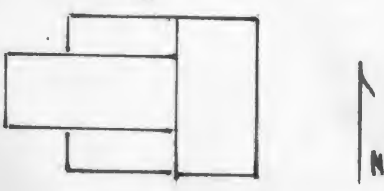
1 No L-17		4 Present Name(s) Ries Property	
2 County Cooper		5 Other Name(s) 80CP D853	
3 Location of Negatives Friends of Historic Boonville		Mt. Zion School	
6 Specific Location SE 1/4 of SW 1/4 of Section 20 New Lebanon T47N, R18W.		16 Thematic Category 1914	
7 City or Town If Rural, Township & Vicinity Lebanon		17 Date(s) or Period 1914	
8 Site Plan with North Arrow		18 Style or Design Vernacular	
		19 Architect or Engineer	
		20 Contractor or Builder	
9 Coordinates UTM Lat Long 15/506690/4286540		21 Original Use, if apparent school	
10 Site Structure Building Object		22 Present Use abandoned	
11 On National Register? Yes No <input checked="" type="checkbox"/> X		23 Ownership Public Private <input checked="" type="checkbox"/> X	
12 Is It Eligible? Yes <input checked="" type="checkbox"/> X No		24 Owner's Name & Address, if known Clarence Ries RR Oterville, Mo. 65348	
13 Part of Estab Hist Dist? Yes No <input checked="" type="checkbox"/> X		25 Open to Public? Yes No <input checked="" type="checkbox"/> X	
14 District Potential? Yes No <input checked="" type="checkbox"/> X		26 Local Contact Person or Organization Friends of Historic Boonville	
15 Name of Established District		27 Other Surveys in Which Included	
42 Further Description of Important Features Open end rafters and a hip dormer (E) accent the roofline. A pent porch caps the front facade and is supported on square wood posts and concrete piers. Windows are trabeated, but are boarded up. On the interior, there is a vestibule area in the E end. Along the W end is a blackboard.		<div style="border: 1px solid black; height: 100px; display: flex; align-items: center; justify-content: center;">  </div>	
43 History and Significance This structure was the second school building on this site. The first, being of logs burnt in 1913 and was replaced by this building in 1914. The school was first organized before 1874. In 1919, the school had an average daily attendance of 18 and A.A. Strickfadden was the district clerk. The school continued in operation until the late 1930's when it closed.			
44 Description of Environment and Outbuildings The buildings sits at a bend in the road and faces E. There are no outbuildings.			
45 Sources of Information History of Cooper County, Johnson, 1919, p. 255 Atlas Map of Cooper County, Mo., 1877 Illustrated Historical Atlas of Cooper County, Mo., 1897 Standard Atlas of Cooper County, 1915 1874, 1925, Maps of Cooper County, Mo. Interview with Arzonja Whittman, 11/80		46 Prepared by J. Higbie L. Harper/J. Shields	
		47 Organization Friends of Historic Boonville	
		48 Date 49 Revision Date(s) 11/80	



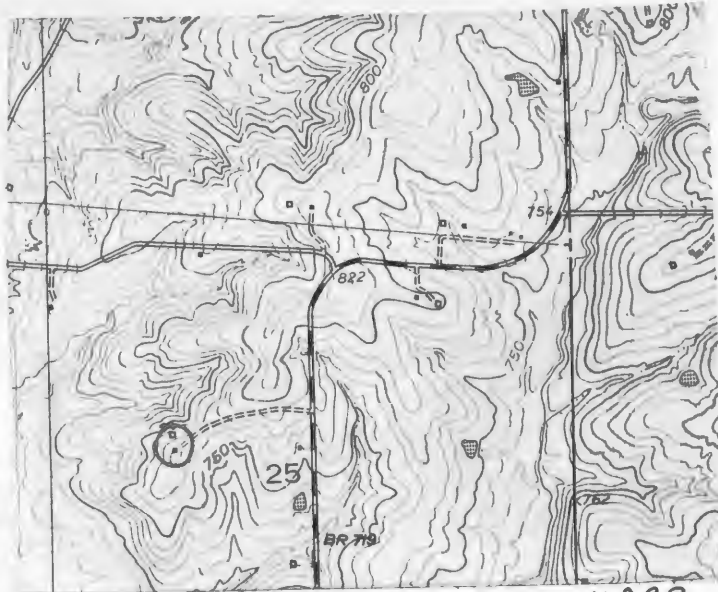


HISTORIC INVENTORY

CP-AS-002-517

1 No L-18		4 Present Name(s) Meyers Property	
2 County Cooper		5 Other Name(s) 80CP0854	
3 Location of Negatives Friends of Historic Boonville		6 Specific Location Phillips, Ames, J. Meyers Residence	
7 City or Town Lebanon		8 Site Plan with North Arrow 	
9 Coordinates UTM 15/503140/4285900		10 Site Structure Building X Object I	
11 On National Register? Yes <input type="checkbox"/> No <input checked="" type="checkbox"/>		12 Is It Eligible? Yes <input checked="" type="checkbox"/> No <input type="checkbox"/>	
13 Part of Established Hist Dist? Yes <input type="checkbox"/> No <input checked="" type="checkbox"/>		14 District Potentially? Yes <input type="checkbox"/> No <input checked="" type="checkbox"/>	
15 Name of Established District		16 Thematic Category Vernacular 08	
17 Date(s) or Period c 1900		18 Style or Design Vernacular 08	
19 Architect or Engineer		20 Contractor or Builder Tom Phillips	
21 Original Use, if apparent residence		22 Present Use abandoned	
23 Ownership Public <input type="checkbox"/> Private <input checked="" type="checkbox"/>		24 Owner's Name & Address, if known Virgil C. Meyers RR Otterville, Mo. 65348	
25 Open to Public? Yes <input type="checkbox"/> No <input checked="" type="checkbox"/>		26 Local Contact Person or Organization Friends of Historic Boonville	
27 Other Surveys in Which Included		28 No. of Stories 1	
29 Basement? Yes <input type="checkbox"/> No <input checked="" type="checkbox"/>		30 Foundation Material stone piers	
31 Wall Construction frame		32 Roof Type & Material gable, asphalt sh	
33 No. of Bays Front 3 Side 1		34 Wall Treatment clapboard	
35 Plan Shape L		36 Changes (Explain in #42) Addition <input checked="" type="checkbox"/> Altered <input type="checkbox"/> Moved <input type="checkbox"/>	
37 Condition Interior <input type="checkbox"/> Exterior <input checked="" type="checkbox"/> poor		38 Preservation Underway? Yes <input type="checkbox"/> No <input checked="" type="checkbox"/>	
39 Endangered? By What? Yes <input checked="" type="checkbox"/> No <input type="checkbox"/>		40 Visible from Public Road? Yes <input type="checkbox"/> No <input checked="" type="checkbox"/>	
41 Distance from and Frontage on Road		42 Further Description of Important Features The trabeated windows are 1-over-1. The clapboarding is in bad repair and the diagonal sheathing below is exposed. The interior Eastlake door is still intact. A 2 bay, gabled rear ell has a pent room to the N and a pent porch to the S.	
43 History and Significance Structure was built by Tom Phillips about 1900. By 1925, it was the property of Mary L. Ames, followed by John Meyers in 1959. Virgil C. Meyers obtained ownership in the 1960's. The dwelling has been abandoned for about 4 years.		44 Description of Environment and Outbuildings Sitting on a ridge and facing E, the house has a cistern and a collapsed cellar house to the N. Metal sheds and silos are to the S. To the NE is a frame barn and shed.	
45 Sources of Information Illustrated Historical Atlas of Cooper County, Mo., 1897 Standard Atlas of Cooper County, Mo., 1915 1909, 1925, 1959, 1975, Maps of Cooper County, Mo.		46 Prepared by J. Higbie L. Harper/J. Shields	
47 Organization Friends of Historic Boonville		48 Date 11/80	
49 Revision Date(s)			

CP-AS-002-517



Otterville E Quad 7.5 USGS

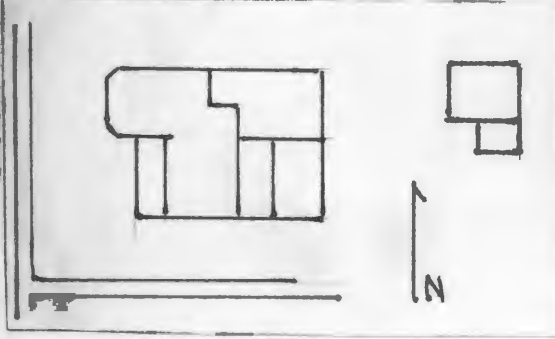




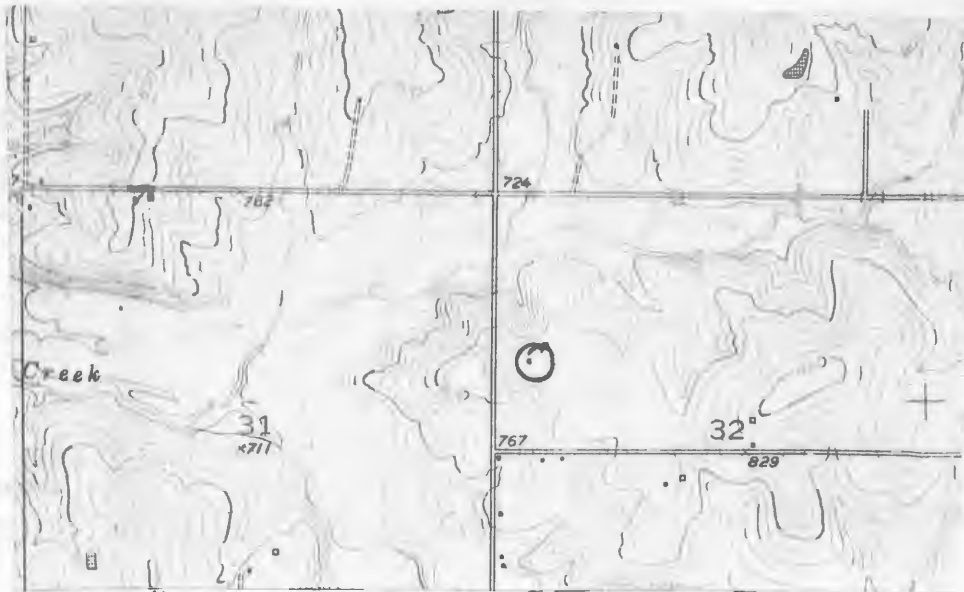
CP-AS-002-518

Office of Historic Preservation, P.O. Box 176, Jefferson City, Missouri 65101

HISTORIC INVENTORY

1 No L-13		4 Present Name(s) Sayers Residence	
2 County Cooper		80CP0849	
3 Location of Negatives Friends of Historic Boonville		5 Other Name(s) F. Kirchner, H. Romig Residence	
6 Specific Location SW 1/4 of NW 1/4 of Section 32 T46N, R18W. <div style="text-align: center; margin-top: 10px;"><i> Hwy A</i></div>		16 Thematic Category	
7 City or Town If Rural Township & Vicinity Lebanon		17 Date(s) or Period c 1912	
8 Site Plan with North Arrow		18 Style or Design Vernacular with Queen Anne Affinities <i>code 07</i>	
		19 Architect or Engineer	
		20 Contractor or Builder	
		21 Original Use, if apparent residence	
		22 Present Use residence	
9 Coordinates UTM Lat Long 15/505985/4284360		23 Ownership <div style="display: flex; justify-content: space-between;">Public <input type="checkbox"/>Private <input checked="" type="checkbox"/></div>	
10 Site <input type="checkbox"/> Building <input checked="" type="checkbox"/> Structure <input type="checkbox"/> Object <input type="checkbox"/>		24 Owner's Name & Address, if known G. Sayers R. 1 Box 16 Otterville, Mo. 65348	
11 On National Register? Yes <input type="checkbox"/> No <input checked="" type="checkbox"/>		25 Open to Public? Yes <input type="checkbox"/> No <input checked="" type="checkbox"/>	
12 Is It Eligible? Yes <input checked="" type="checkbox"/> No <input type="checkbox"/>		26 Local Contact Person or Organization Friends of Historic Boonville	
13 Part of Estab Hist Dist? Yes <input type="checkbox"/> No <input checked="" type="checkbox"/>		27 Other Surveys in Which Included	
14 District Potent'l? Yes <input type="checkbox"/> No <input checked="" type="checkbox"/>		28 No of Stories 2	
15 Name of Established District		29 Basement? Yes <input checked="" type="checkbox"/> No <input type="checkbox"/>	
42 Further Description of Important Features Asbestos siding obscures the architecture detailing; only a scollap-edged vergeboard and turned porch posts remain. The 1st story of the projecting front bay is chamfered. Windows are 1-over-1. An original pent section is to the E as are 2 additions; a pent room and a 1 story gabled ell.		30 Foundation Material poured concrete	
		31 Wall Construction frame	
		32 Roof Type & Material cross gable, asphalt sh	
		33 No of Bays Front 2 Side 3	
		34 Wall Treatment asbestos siding	
		35 Plan Shape irreg	
		36 Changes (Explain in #42) Addition <input checked="" type="checkbox"/> Altered <input checked="" type="checkbox"/> Moved <input type="checkbox"/>	
		37 Condition Interior _____ Exterior good	
		38 Preservation Underway? Yes <input type="checkbox"/> No <input checked="" type="checkbox"/>	
		39 Endangered? By What? Yes <input type="checkbox"/> No <input checked="" type="checkbox"/>	
		40 Visible from Public Road? Yes <input checked="" type="checkbox"/> No <input type="checkbox"/>	
		41 Distance from and Frontage on Road	
<div style="border: 1px solid black; width: 100px; height: 100px; margin: 0 auto; position: relative;"> Photo </div>			
43 History and Significance The dwelling was probably built as the residence of Frank Kirchner, Lebanon Township farmer. The next owner was Harol Romig who resided here for 40 years. In 1976 the dwelling was sold to the present owner who has panelled the house and lowered its ceilings.			
44 Description of Environment and Outbuildings The house sits in a fenced yard and faces W. To the rear is a concrete block shed. A garage and barn are to the S and a large frame shed and barn are to the N.			
45 Sources of Information Standard Atlas of Cooper County, Mo., 1915 1925, 1959, Maps of Cooper County, Mo. Interview with Mrs. G. Sayers, 11/80		46 Prepared by L. Harper/J. Higbie	
		47 Organization Friends of Historic Boonville	
		48 Date 11/80 49 Revision Date(s)	

CP AS 002-518

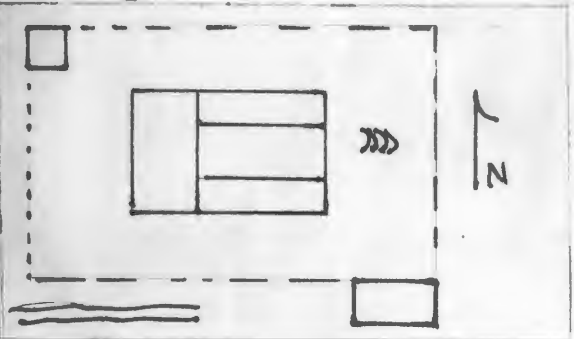


Otterville F Quad 1.5 USGS

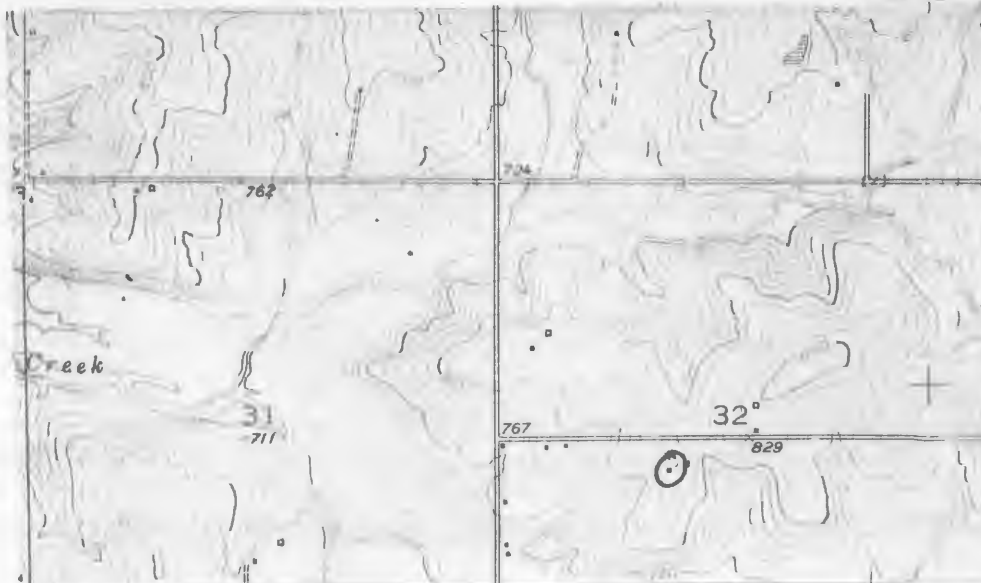




CP-AS-002-519

1 No L-14		4 Present Name(s) Schoen Residence	
2 County Cooper		5 Other Name(s) Residence of Roger E. Kirchner	
3 Location of Negatives Friends of Historic Boonville			
6 Specific Location SE 1/4 of SW 1/4 of Section 32 T46N, R18W. Hwy A		16 Thematic Category	
7 City or Town II Rural, Township & Vicinity Lebanon		17 Date(s) or Period c1900	
8 Site Plan with North Arrow		18 Style or Design Vernacular	
		19 Architect or Engineer	
		20 Contractor or Builder	
9 Coordinates UTM Lat Long 15/506420/4283950		21 Original Use, if apparent residence	
10 Site Structure Building Object		22 Present Use residence	
11 On National Register? Yes No <input checked="" type="checkbox"/> No		23 Ownership Public Private <input checked="" type="checkbox"/> Private	
12 Is it Eligible? Yes No <input checked="" type="checkbox"/> No		24 Owner's Name & Address, if known Amandes Schoen R. 1 Box 15 Otterville, Mo. 65348	
13 Part of Estab. Hist. Dist.? Yes No <input checked="" type="checkbox"/> No		25 Open to Public? Yes No <input checked="" type="checkbox"/> No	
14 District Potentially? Yes No <input checked="" type="checkbox"/> No		26 Local Contact Person or Organization Friends of Historic Boonville	
15 Name of Established District		27 Other Surveys in Which Included	
42 Further Description of Important Features Originally built as an A type house, the front facade has been altered and there are no longer any entrances on it. There are 2 small attic windows remaining. A doorway to the W is now the primary entrance. It is located in a pent section on the W side of a rear 1 story ell. There is also a pent addition to the E of this ell. All these rear sections have corrugated metal roofing.		36 Changes (Explain in #42) Addition <input checked="" type="checkbox"/> Altered Moved	
43 History and Significance The present owner purchased the residence from Roger E. Kirchner who was in residence since before 1915. The present owner has changed the original kitchen into a dining room, pantry into present kitchen, closed in the East porch, added a bath and utility room in the West side of the structure and changed the location of the interior stairway.		37 Condition Interior Exterior good	
44 Description of Environment and Outbuildings Sitting in a fenced yard and now facing W, the house has an earthen cellar to the S a gabled frame shed at the NE corner, and a 2 car garage to the W.		38 Preservation Underway? Yes No <input checked="" type="checkbox"/> No	
45 Sources of Information Illustrated Historical Atlas of Cooper County, 1897 Standard Atlas of Cooper County, Mo., 1915 1909, 1925, Maps of Cooper County, Mo. Interview with Mr. & Mrs. A. Schoen, 11/80		39 Endangered? By What? Yes No <input checked="" type="checkbox"/> No	
		40 Visible from Public Road? Yes <input checked="" type="checkbox"/> No	
		41 Distance from and Frontage on Road	
		Photo	
		46 Prepared by L. Harper / J. Higbie	
		47 Organization Friends of Historic Boonville	
		48 Date 49 Revision Date	
		11/80	

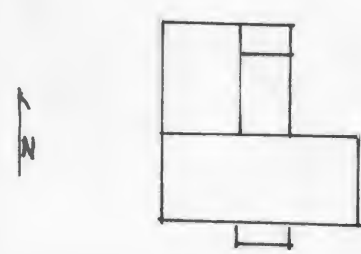
CI-AS-000-519



Otterville E Quad 7.5 4969





1 No L-50		4 Present Name(s) Eichelberger Property	
2 County Cooper		5 Other Name(s) SOCPO 886	
3 Location of Negatives Friends of Historic Boonville		6 Specific Location James Cordry Homestead, James Cordry, Jr. Residence	
7 City or Town Lebanon		16 Thematic Category c 1850's	
8 Site Plan with North Arrow 		17 Date(s) or Period c 1850's	
9 Coordinates Lat Long UTM 15/507345/4292600		18 Style or Design Vernacular	
10 Site / Structure Building <input checked="" type="checkbox"/> Object <input type="checkbox"/>		19 Architect or Engineer James Cordry, Jr.	
11 On National Register? Yes <input type="checkbox"/> No <input checked="" type="checkbox"/>		20 Contractor or Builder James Cordry, Jr.	
12 Is It Eligible? Yes <input checked="" type="checkbox"/> No <input type="checkbox"/>		21 Original Use, if apparent residence	
13 Part of Estab Hist Dist? Yes <input type="checkbox"/> No <input checked="" type="checkbox"/>		22 Present Use abandoned	
14 District Potent? Yes <input type="checkbox"/> No <input checked="" type="checkbox"/>		23 Ownership Public <input type="checkbox"/> Private <input checked="" type="checkbox"/>	
15 Name of Established District		24 Owner's Name & Address if known Geo RR Bunceton, Mo. 65237	
42 Further Description of Important Features Large cut stones form the foundation. The windows have trabeated headers and 2-over-2 lights. The central entrance has a transom and a later, turn of the century porch. Supported on turned posts with scroll brackets and a spindle frieze the porch roof is hipped and covered with fishscale shingles. Projecting to the rear (N) is a hip roofed ell with a pent porch and room on its E. On the interior, the house has a central hall. A mock mantel shelf and a mock mantel (SW room-see photo detail) (see reverse)		25 Open to Public? Yes <input type="checkbox"/> No <input checked="" type="checkbox"/>	
43 History and Significance This house was built by James Francis Marion Cordry upon his marriage in 1850. His father had the original land grant in 1831. Before the death of James Cordry, Sr. question was raised among his children that the 80 acres he had given James Jr. was worth, more than what the other son's had received, and in his will the elder Cordry made it clear that "on mature consideration of the matter I consider it just equal with (see reverse)		26 Local Contact Person or Organization Friends of Historic Boonville	
44 Description of Environment and Outbuildings The house faces S. It sits 1/4 mile S of the county road. A barn and a gabled shed are to N.		27 Other Surveys in Which Included	
45 Sources of Information Descendants of Virginia, Kentucky and Missouri Pioneers, Eugene Allen Cordry, 1973 p. 49, 119-120 History of Cooper County, Johnson, 1919, p. 87, 887, 953 (see reverse)		28 No of Stories 1	
		29 Basement? Yes <input type="checkbox"/> No <input checked="" type="checkbox"/>	
		30 Foundation Material cut stone	
		31 Wall Construction frame	
		32 Roof Type & Material cross hip, rib tin	
		33 No of Bays Front 5 Side 2	
		34 Wall Treatment clapboard	
		35 Plan Shape L	
		36 Changes (Explain in #42) Addition <input checked="" type="checkbox"/> Altered <input type="checkbox"/> Moved <input type="checkbox"/>	
		37 Condition Interior poor Exterior fair	
		38 Preservation Underway? Yes <input type="checkbox"/> No <input checked="" type="checkbox"/>	
		39 Endangered? By What? Yes <input checked="" type="checkbox"/> No <input type="checkbox"/>	
		40 Visible from Public Road? Yes <input type="checkbox"/> No <input checked="" type="checkbox"/>	
		41 Distance from and Frontage on Road	
		Photo	
		46 Prepared by J. Higbie L. Harper / J. Shields	
		47 Organization Friends of Historic Boonville	
		48 Date 11/80 49 Revision Date(s)	

42. (cont.) formed a decorative motif behind stoves. The 4 panel doors and shouldered millwork is hand grained.
43. (cont.) the rest." At the time of James Jr., death in 1901 he was the oldest member of the Mt. Nebo Baptist Church. His widow continued to reside in the residence until 1910. In 1915, when Elliot Stegner purchased the residence and lands, this dwelling and the original log cabin built by James Cordry, Sr. were still intact. The log dwelling stood due south of this residence. By 1925, Jno. P. Quint was the owner, followed by the present owner in 1959.
45. (cont.) Atlas Map of Cooper County, 1877
Illustrated Historical Atlas of Cooper County, Mo., 1897
Standard Atlas of Cooper County, Mo., 1915
 1874, 1909, 1925, 1959, 1975, Maps of Cooper County, Mo.

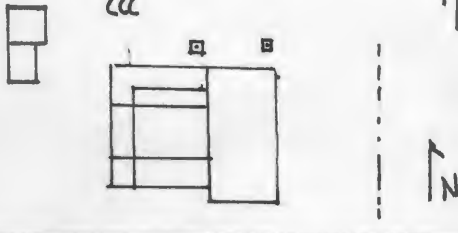


Pilot Grove So. Quad 7.5 USGS





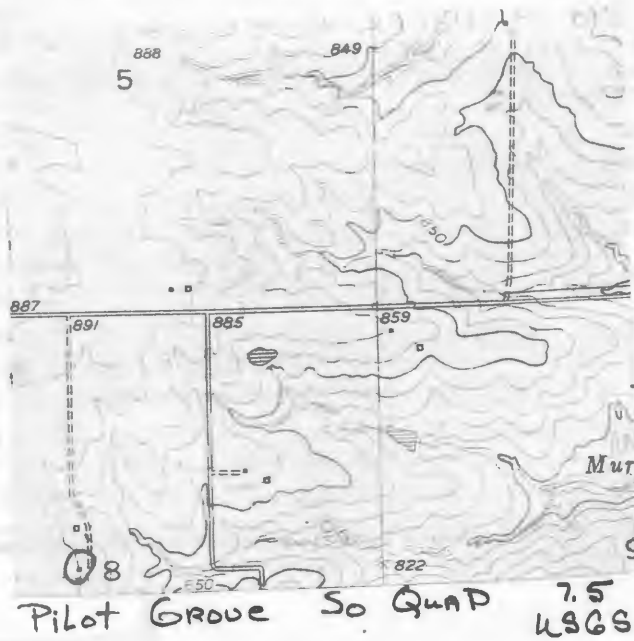


1. No. L-51		4. Present Name(s) Hite Property	
2. County Cooper		5. Other Name(s) 80CP 0887	
3. Location of Negatives Friends of Historic Boonville		6. Specific Location I.M. Hite Residence	
7. City or Town Lebanon		8. Site Plan with North Arrow 	
9. Coordinates Lat UTM Long 15/506620/4290620		10. Site: Building <input checked="" type="checkbox"/> Structure <input type="checkbox"/> Object <input type="checkbox"/>	
11. On National Register? Yes <input type="checkbox"/> No <input checked="" type="checkbox"/>		12. Is it Eligible? Yes <input checked="" type="checkbox"/> No <input type="checkbox"/>	
13. Part of Estab. Hist. Dist.? Yes <input type="checkbox"/> No <input checked="" type="checkbox"/>		14. District Potenti? Yes <input type="checkbox"/> No <input checked="" type="checkbox"/>	
15. Name of Established District		16. Thematic Category	
		17. Date(s) or Period after 1885	
		18. Style or Design Vernacular-I House	
		19. Architect or Engineer 09	
		20. Contractor or Builder I.M. Hite	
		21. Original Use, if apparent residence	
		22. Present Use abandoned	
		23. Ownership Public <input type="checkbox"/> Private <input checked="" type="checkbox"/>	
		24. Owner's Name & Address, if known Cecil Hite R.R. Pilot Grove, Mo. 65276	
		25. Open to Public? Yes <input type="checkbox"/> No <input checked="" type="checkbox"/>	
		26. Local Contact Person or Organization Friends of Historic Boonville	
		27. Other Surveys in Which Included	
		28. No. of Stories 2	
		29. Basement? Yes <input checked="" type="checkbox"/> No <input type="checkbox"/>	
		30. Foundation Material cut stone, poured concrete	
		31. Wall Construction frame	
		32. Roof Type & Material hip, asphalt sh.	
		33. No. of Bays Front 3 Side 1	
		34. Wall Treatment clapboard	
		35. Plan Shape L	
		36. Changes (Explain in #42) Addition <input checked="" type="checkbox"/> Altered <input type="checkbox"/> Moved <input type="checkbox"/>	
		37. Condition Interior <input type="checkbox"/> Exterior fair	
		38. Preservation Underway? Yes <input type="checkbox"/> No <input checked="" type="checkbox"/>	
		39. Endangered? By What? Yes <input checked="" type="checkbox"/> No <input type="checkbox"/> abandoned	
		40. Visible from Public Road? Yes <input checked="" type="checkbox"/> No <input type="checkbox"/>	
		41. Distance from and Frontage on Road	
42. Further Description of Important Features The primary entrance has sidelights and may have had a narrow transom, however this area is obscured by tin. The ghost of a 1 bay porch is evident. Windows are attenuated, 2-over-2 and have pedimented headers. Chimneys flank the central hall. To the rear is a later ell with several pent additions. To its N and W are pent rooms. To its S is a pent section with a hip dormer and a rectangular bay. Porches are at the SW and NW corners. Mill-work in the rear ell indicates a 1910-20 construction date.			
43. History and Significance This structure was built by Isaac Martin Hite upon his arrival in Cooper County in 1885. Hite, served in the Confederate Army ("C" 39th Batt'n Virginia Cavalry). Being at Appomattox when Lee surrendered he was "paroled at Appomattox Court House, Virginia, April 9, 1865 with one horse and equipments." The residence and farm remained in the name of the Hite heir's though 1959. The farm passed to his son Ernest Lee and upon Ernest's death (see reverse)			
44. Description of Environment and Outbuildings A fence extends across the front E facade. To the N are 2 wells, an earthen well and a large barn. To the NW corner is a hip roofed, vertical board shed and a pent outbuildings.			
45. Sources of Information <u>Descendants of Virginia, Kentucky and Missouri Pioneers</u> , Eugene Allen Cordry, 1973 p. 163-64 <u>Illustrated Historical Atlas of Cooper County, Mo. 1897</u> (see reverse)			
46. Prepared by J. Higbie L. Harper / J. Shields		47. Organization Friends of Historic Boonville	
48. Date 11/80		49. Revision Date(s)	

Photo

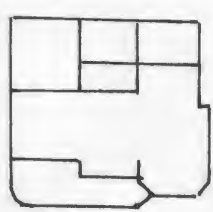

43. (cont.) to his son, Cecil Connell, who rents out the farm ground. The dwelling has been vacant for over 20 years.

45. (cont.) Standard Atlas of Cooper County, Mo., 1915
1909, 1925, 1959, 1975, Maps of Cooper County, Mo.





CP-AS-002-522

1. No L-52		4. Present Name(s) Schupp Residence	
2. County Cooper		5. Other Name(s) 80CP 0888	
3. Location of Negatives Friends of Historic Boonville		Graves Residence	
6. Specific Location SW 1/4 of SE 1/4 of Section 5, T46N, R18W. <div style="text-align: center; margin-top: 10px;">Hwy C</div>		16. Thematic Category	
7. City or Town II Rural, Township & Vicinity Lebanon		17. Date(s) or Period c 1908	
8. Site Plan with North Arrow <div style="text-align: center; margin-top: 10px;">  </div>		18. Style or Design Queen Anne 21	
9. Coordinates Lat UTM Long 15/506955/4291500		19. Architect or Engineer	
10. Site: I Building: X Structure: I Object: I		20. Contractor or Builder E.L. & Mollie Graves	
11. On National Register? Yes: I No: X		21. Original Use, if apparent residence	
12. Is II Eligible? Yes: X No: I		22. Present Use residence	
13. Part of Estab Hist Dist? Yes: I No: X		23. Ownership Public: I Private: X	
14. District Potent'l? Yes: I No: X		24. Owner's Name & Address, if known Oscar Schupp RR Bunceton, Mo. 65237	
15. Name of Established District		25. Open to Public? Yes: I No: X	
42. Further Description of Important Features The stepped front facade is accented by a chamfered N bay with ornate scroll and fan brackets and gable verge-board, and a 1 story porch with a gable peak over the entrance and large doric columns. The entrance is capped by a transom. Windows are 1-over-1 and trabeated. A jigsaw motif also accents the headers. Pent rooms project E and W off of the rear 1 story ell.		26. Local Contact Person or Organization Friends of Historic Boonville	
43. History and Significance This residence was built by E. L. & Mollie Graves on 100 acres of land they purchased from her father, James Francis Marion Cordry. The Graves resided here until Mollie's death in 1938, when the dwelling and land were purchased by the present owner, Oscar Schupp.		27. Other Surveys in Which Included	
44. Description of Environment and Outbuildings Sitting close to the road, the house faces S. The out-buildings are to the NE.		28. No. of Stories 2	
45. Sources of Information Descendants of Virginia, Kentucky and Missouri Pioneers, Cordry, 1973 p. 120 Illustrated Historical Atlas Cooper County, Mo. 1897 Standard Atlas of Cooper County, 1915 1909, 1959, 1975 Maps of Cooper County, Mo.		29. Basement? Yes: X No: I	
		30. Foundation Material poured concrete	
		31. Wall Construction frame	
		32. Roof Type & Material irreg, asphalt sh	
		33. No. of Bays Front Side 2	
		34. Wall Treatment vinyl siding	
		35. Plan Shape irreg	
		36. Changes (Explain in #42) Addition: X Altered: I Moved: I	
		37. Condition Interior: I Exterior: good	
		38. Preservation Underway? Yes: I No: X	
		39. Endangered? By What? Yes: I No: X	
		40. Visible from Public Road? Yes: X No: I	
		41. Distance from and Frontage on Road	
			
		46. Prepared by J. Higbie L. Harper/J. Shields	
		47. Organization Friends of Historic Boonville	
		48. Date 49. Revision Date(s)	
		11/80	

CP-AS-002-522

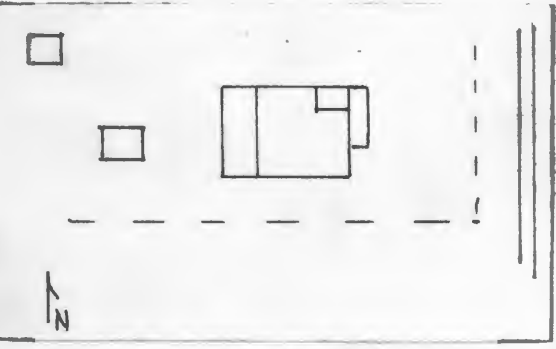



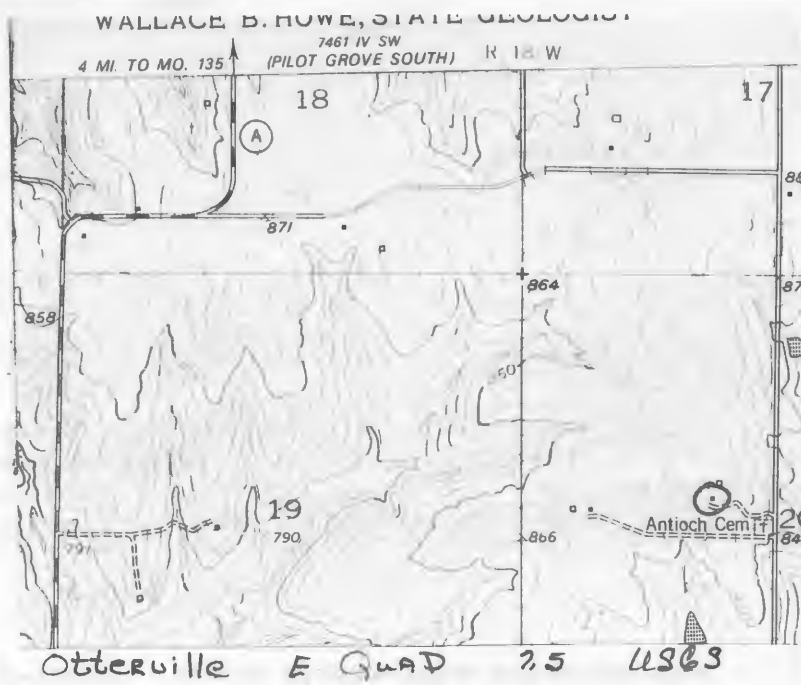
Pilot Grove So. Quad 7.5 4365





CP-45-002-523

1 No L-32		4 Present Name(s) Whittman Residence	
2 County Cooper		5 Other Name(s) RCP 0868	
3 Location of Negatives Friends of Historic Boonville		Henry Whittman Residence	
6 Specific Location SE 1/4 of NW 1/4 of Section 20 T46N, R18W.		16 Thematic Category	
7 City or Town If Rural, Township & Vicinity New Lebanon		17 Date(s) or Period 1917	
8 Site Plan with North Arrow		18 Style or Design Vernacular code 20	
		19 Architect or Engineer Henry & Arizona Whittman (carp.)	
		20 Contractor or Builder Sears & Roebuck	
		21 Original Use, if apparent residence	
		22 Present Use residence	
9 Coordinates Lat Long UTM 15/506535/4287470		23 Ownership Public <input type="checkbox"/> Private <input checked="" type="checkbox"/>	
10 Site Building Structure Object		24 Owner's Name & Address, if known Arizona Whittman RR Pilot Grove, Mo. 65276	
11 On National Register? Yes <input type="checkbox"/> No <input checked="" type="checkbox"/>		25 Open to Public? Yes <input type="checkbox"/> No <input checked="" type="checkbox"/>	
12 Is It Eligible? Yes <input checked="" type="checkbox"/> No <input type="checkbox"/>		26 Local Contact Person or Organization Friends of Historic Boonville	
13 Part of Estab Hist Dist? Yes <input type="checkbox"/> No <input checked="" type="checkbox"/>		27 Other Surveys in Which Included	
14 District Potent? Yes <input type="checkbox"/> No <input checked="" type="checkbox"/>		28 No of Stories 1 1/2	
15 Name of Established District		29 Basement? Yes <input type="checkbox"/> No <input type="checkbox"/>	
42 Further Description of Important Features The 6 room, L-shaped house has a pent 1 story room across its N facade and a small 1 story pent room at the SE corner. The 1 story pent front porch is supported on wooden doric posts. Windows are 1-over-1. Narrow clapboarding and crisp line accent the house.		30 Foundation Material stone	
		31 Wall Construction frame	
		32 Roof Type & Material cross gable, asphalt sh	
		33 No of Bays Front 3 Side 3	
		34 Wall Treatment clapboard	
43 History and Significance Upon her marriage to Henry Whittman in 1917, Arizona and her husband, ordered this structure from the Sears & Roebuck Co. for \$1,000.00. It arrived by railroad to Otterville, where she and Henry moved it to this site and erected the dwelling themselves. Mrs. Whittman still resides in the structure.		35 Plan Shape rec	
44 Description of Environment and Outbuildings The house faces S and sits W of the county road. It sits in a fenced yard with 2 gabled, frame sheds immediately to the N. To the NE are farm out-buildings. The Antioch Cemetery is to the SE.		36 Changes (Explain in #42) Addition <input checked="" type="checkbox"/> Altered <input checked="" type="checkbox"/> Moved <input type="checkbox"/>	
45 Sources of Information Interview with Mrs. Henry Whittman, 11/80		37 Condition Interior <input type="checkbox"/> Exterior good	
		38 Preservation Underway? Yes <input type="checkbox"/> No <input checked="" type="checkbox"/>	
		39 Endangered? By What? Yes <input type="checkbox"/> No <input checked="" type="checkbox"/>	
		40 Visible from Public Road? Yes <input checked="" type="checkbox"/> No <input type="checkbox"/>	
		41 Distance from and Frontage on Road	
			
		46 Prepared by J. Higbie L. Harper/J. Shields	
		47 Organization Friends of Historic Boonville	
		48 Date 11/80	
		49 Revision Date(s)	



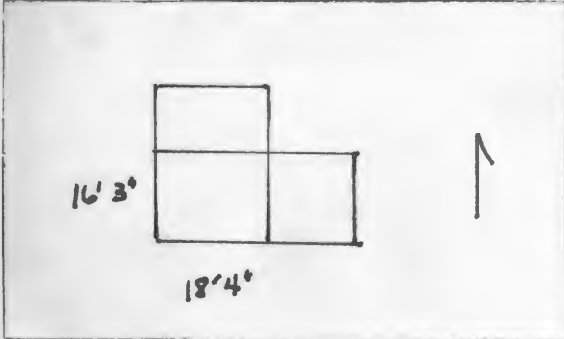
CP-AS-002-523





HISTORIC INVENTORY

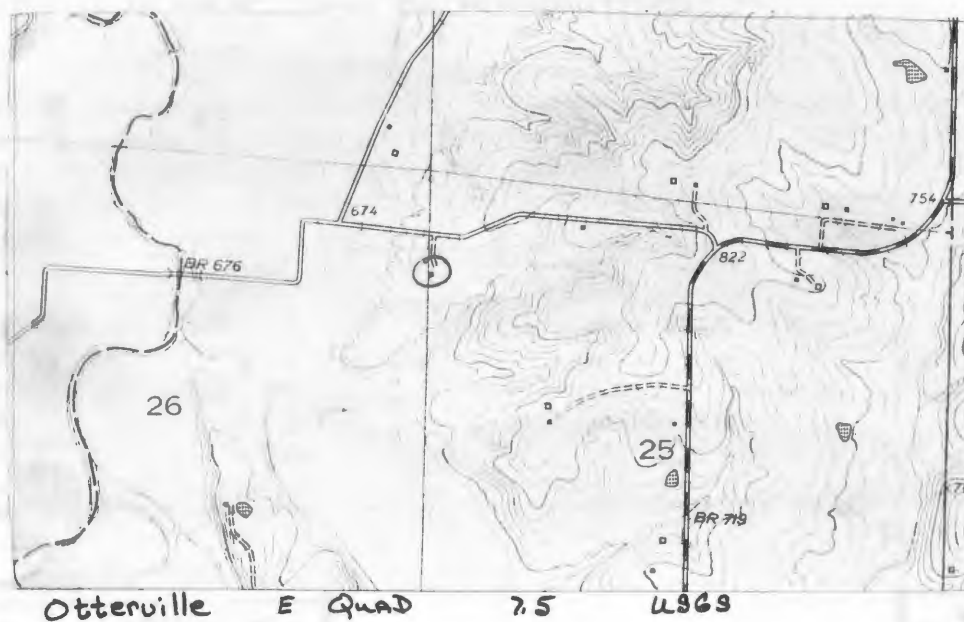
CP-AS-002-524

1 No L-19		4 Present Name(s) Zumsteg Property		not entered 80CP 0000	
2 County Cooper		5 Other Name(s) D. Starke, Weyland Residence			
3 Location of Negatives Friends of Historic Boonville		6 Specific Location NW 1/4 of NW 1/4 of Section 25 T46N, R19W. Hwy. C			
7 City or Town Lebanon		16 Thematic Category c 1850's		28 No. of Stories 1 1/2	
8 Site Plan with North Arrow		17 Date(s) or Period c 1850's		29 Basement? Yes No X	
		18 Style or Design Vernacular		30 Foundation Material stone piers	
		19 Architect or Engineer		31 Wall Construction log & frame	
9 Coordinates UTM 15/502770/4286380		20 Contractor or Builder Dryden Starke		32 Roof Type & Material gabled	
10 Site: Building X		21 Original Use, if apparent residence		33 No. of Bays Front 4 Side 1	
11 On National Register? Yes <input type="checkbox"/> No X		22 Present Use abandoned		34 Wall Treatment composition siding	
12 Is It Eligible? Yes X No <input type="checkbox"/>		23 Ownership Public <input type="checkbox"/> Private X		35 Plan Shape L	
13 Part of Estab. Hist. Dist.? Yes <input type="checkbox"/> No X		24 Owner's Name & Address, if known L.F. Zumsteg RR 1 Otterville, Mo 65348		36 Changes (Explain in #42) Additional X Altered X Moved <input type="checkbox"/>	
14 District Potentially? Yes <input type="checkbox"/> No X		25 Open to Public? Yes <input type="checkbox"/> No X		37 Condition Interior deteriorated Exterior deteriorated	
15 Name of Established District		26 Local Contact Person or Organization Friends of Historic Boonville		38 Preservation Underway? Yes <input type="checkbox"/> No X	
16 Further Description of Important Features The E section is a 16'3" X 18'4" log building constructed of 8" logs with diagonal notching. The log sill is extremely large, 9" X 16". In the NE corner is a boxed stair. A large brick chimney is to the W. The roof has collapsed and the pole rafters are exposed. To the W is a 1 story gabled frame addition which has pulled away from the original section. To the S is a pent room which has collapsed.		27 Other Surveys in Which Included		39 Endangered? By What? Yes <input type="checkbox"/> No X	
43 History and Significance This structure exists only on the 1909 Soil Survey map. However research shows that Dryden Starke arrived in Cooper County in 1843 from Virginia. His son John (see L-38) went on to hold several local, and state offices. In 1867, his son Dryden was born in the structure and continued to reside here until his marriage in 1891. Around 1900, the farm sold to John Weyland but it is believed that he did not reside in the dwelling. Since c 1925 the farm has been owned by the Zumsteg family, first Frank and c 1959, his son (see reverse)		40 Visible from Public Road? Yes <input type="checkbox"/> No X		41 Distance from and Frontage on Road	
44 Description of Environment and Outbuildings The house sits in an open field and faces N. The Lamine River and its valley is to the W. There are no outbuildings.		46 Prepared by J. Higbie L. Harper / J. Shields		47 Organization Friends of Historic Boonville	
45 Sources of Information History of Howard & Cooper County, Mo., 1883, p. 921 History of Cooper County, 1919, Johnson, p. 952-53 Interview with Fred Zumsteg, 11/80 (see reverse)		48 Date 11/80		49 Revision Date(s)	

43. (cont.) L. F. The structure has remained vacant during their ownerships.

CP-AS-002-524

45. (cont.) 1909 Soil Survey Map
1874, 1925, 1959, 1975 Maps of Cooper County, Mo.

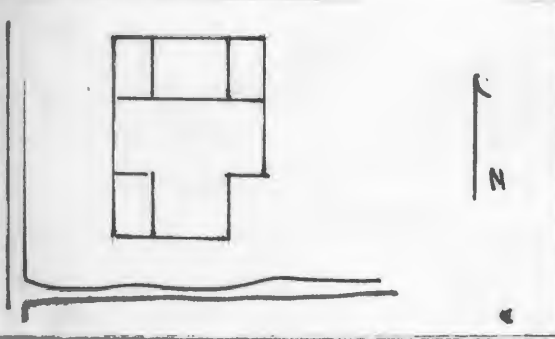






HISTORIC INVENTORY

CP-15-002-525

1. No L-20		4. Present Name(s) Zumsteg Residence		800P 0856	
2. County Cooper		5. Other Name(s) Weiland Residence			
3. Location of Negatives Friends of Historic Boonville		6. Specific Location SE 1/4 of SE 1/4 of Section 23 T46N, R19W. Hwy.C			
7. City or Town Lebanon		16. Thematic Category		28. No. of Stories 2	
8. Site Plan with North Arrow		17. Date(s) or Period c 1915 (after)		29. Basement? Yes No <input checked="" type="checkbox"/>	
		18. Style or Design Vernacular		30. Foundation Material poured concrete	
		19. Architect or Engineer		31. Wall Construction frame	
9. Coordinates Lat Long UTM 15/502640/4286840		20. Contractor or Builder John Weiland		32. Roof Type & Material cross gable, asphalt sh	
10. Site: Building <input checked="" type="checkbox"/> Structure: Object <input type="checkbox"/>		21. Original Use, if apparent residence		33. No. of Bays Front 5 Side 3	
11. On National Register? Yes <input type="checkbox"/> No <input checked="" type="checkbox"/>		22. Present Use residence		34. Wall Treatment asbestos siding	
12. Is It Eligible? Yes <input type="checkbox"/> No <input type="checkbox"/>		23. Ownership Public <input type="checkbox"/> Private <input checked="" type="checkbox"/>		35. Plan Shape irreg	
13. Part of Estab. Hist. Dist.? Yes <input type="checkbox"/> No <input checked="" type="checkbox"/>		24. Owner's Name & Address, if known L.F. Zumsteg RR Otterville, Mo. 65348		36. Changes (Explain in #42) Addition <input type="checkbox"/> Altered <input type="checkbox"/> Moved <input type="checkbox"/>	
14. District Potenti? Yes <input type="checkbox"/> No <input checked="" type="checkbox"/>		25. Open to Public? Yes <input type="checkbox"/> No <input checked="" type="checkbox"/>		37. Condition Interior Exterior good	
15. Name of Established District		26. Local Contact Person or Organization Friends of Historic Boonville		38. Preservation Underway? Yes No <input checked="" type="checkbox"/>	
16. Further Description of Important Features Windows are 1-over-1; some are paired. At the SW corner is a 1-story, pent porch. To the N of the T-shaped main block is a 1 story gabled ell with pent rooms to the E and W.		27. Other Surveys in Which Included		39. Endangered? By What? Yes No <input checked="" type="checkbox"/>	
43. History and Significance This structure was built by John Weiland after 1915 for his family residence. In 1925 it was purchased by Frank Zumsteg. By 1959 the farm and residence had passed to his son L.F. who continues to residence in the dwelling.		40. Visible from Public Road? Yes No <input checked="" type="checkbox"/>		41. Distance from and Frontage on Road	
44. Description of Environment and Outbuildings The house faces W and sits at the edge of the Lamine River Valley to the W. A new trailer and outbuildings which include a gabled, concrete block and a large board and batten barn are to the E.		45. Sources of Information Illustrated Historical Atlas of Cooper County, Mo., 1897 Standard Atlas of Cooper County, Mo., 1915 1909, 1959, 1975, Maps of Cooper County, Mo.		46. Prepared by J. Higbie L. Harper / J. Shields	
		47. Organization Friends of Historic Boonville		48. Date 11/80	
		49. Revision Date(s)			

CP-A5-002-525



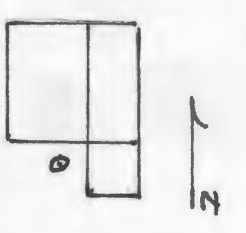
Otterville E Quad 7.5 USGS





HISTORIC INVENTORY

CP-AS-002-526

1. No L-21		4. Present Name(s) Veitech Property		5. Other Name(s) SOCP 0857	
2. County Cooper		3. Location of Negatives Friends of Historic Boonville			
6. Specific Location NE 1/4 of NW 1/4 of Section 24, T46N, R19W. Hwy C		16. Thematic Category Clark, Shores, Hogan Residence			
7. City or Town Lebanon		17. Date(s) or Period after 1897		28. No. of Stories 1	
8. Site Plan with North Arrow		18. Style or Design Vernacular 08		29. Basement? Yes <input type="checkbox"/> No <input checked="" type="checkbox"/>	
		19. Architect or Engineer		30. Foundation Material field stone	
		20. Contractor or Builder T.B. Clark		31. Wall Construction frame	
9. Coordinates Lat Long UTM 15/503480/4288070		21. Original Use, if apparent residence		32. Roof Type & Material gable, asphalt sh	
10. Site: Building <input checked="" type="checkbox"/> Structure <input type="checkbox"/> Object <input type="checkbox"/>		22. Present Use abandoned		33. No. of Bays Front 3 Side 2	
11. On National Register? Yes <input type="checkbox"/> No <input checked="" type="checkbox"/>		23. Ownership Public <input type="checkbox"/> Private <input checked="" type="checkbox"/>		34. Wall Treatment composition siding	
12. Is it Eligible? Yes <input checked="" type="checkbox"/> No <input type="checkbox"/>		24. Owner's Name & Address, if known Pete Veitech Route 1 Otterville, Mo. 65348		35. Plan Shape rec	
13. Part of Estab Hist Dist? Yes <input type="checkbox"/> No <input checked="" type="checkbox"/>		25. Open to Public? Yes <input type="checkbox"/> No <input checked="" type="checkbox"/>		36. Changes (Explain in #42) Addition <input checked="" type="checkbox"/> Altered <input type="checkbox"/> Moved <input type="checkbox"/>	
14. District Potenti? Yes <input type="checkbox"/> No <input checked="" type="checkbox"/>		26. Local Contact Person or Organization Friends of Historic Boonville		37. Condition Interior <input type="checkbox"/> Exterior <input checked="" type="checkbox"/> poor	
15. Name of Established District		27. Other Surveys in Which Included		38. Preservation Underway? Yes <input type="checkbox"/> No <input checked="" type="checkbox"/>	
42. Further Description of Important Features The off center entrance has a concrete stoop. Windows are 2-over-2. To the E is a pent room. At the SE corner is a pent room which projects to the S. It sits on a poured concrete foundation.		39. Endangered? By What? abandoned		40. Visible from Public Road? Yes <input checked="" type="checkbox"/> No <input type="checkbox"/>	
43. History and Significance T.B. Clark built this structure after 1897 and before 1909. By 1915, H. Shores was residing here, followed by J.W. Shores 1925 though 1959. Before c 1975, it became the property of the present owner who resided here until c 1976.		41. Distance from and Frontage on Road		Photo	
44. Description of Environment and Outbuildings Outbuildings are to the S.		The house faces W. At the SW corner is a concrete cistern.			
45. Sources of Information Illustrated Historical Atlas of Cooper County, Mo., 1897 Standard Atlas of Cooper County, Mo., 1915 1909, 1925, 1959, 1975, Maps of Cooper County, Mo.		46. Prepared by J. Higbie L. Harper/J. Shields 47. Organization Friends of Historic Boonville 48. Date 11/80 49. Revision Date(s)			

ICAL UP

WALLA

CP-AS-002-526

R. 19 W

57'30"

904

4 MI. TO JO.



Otterville E Quad 1.5 USGS



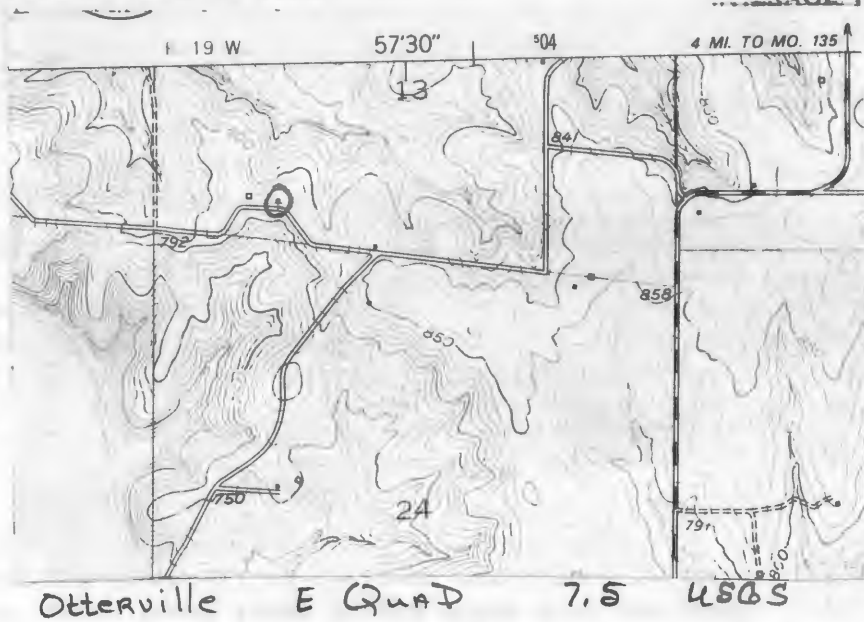


HISTORIC INVENTORY

CP-AS-002-527

1. No. L-22		4. Present Name(s) Walje Residence		80CP0858	
2. County Cooper		5. Other Name(s)			
3. Location of Negatives Friends of Historic Boonville		Hawkins, Tomlinson Place			
6. Specific Location SW 1/4 of SW 1/4 of Section 13 T46N, R19W.		16. Thematic Category		28. No. of Stories 1 1/2	
7. City or Town Lebanon		17. Date(s) or Period c 1870's		29. Basement? Yes No X	
8. Site Plan with North Arrow		18. Style or Design Vernacular 09		30. Foundation Material stone	
		19. Architect or Engineer		31. Wall Construction frame	
9. Coordinates Lat Long UTM 15/503205/4288400		20. Contractor or Builder		32. Roof Type & Material gabled, asphalt sh	
10. Site: Building X Structure: Object: I		21. Original Use, if apparent residence		33. No. of Bays Front 3 Side 2	
11. On National Register? Yes I No X		22. Present Use residence		34. Wall Treatment clapboard	
12. Is It Eligible? Yes I No I		23. Ownership Public I Private IX		35. Plan Shape rec	
13. Part of Estab. Hist. Dist.? Yes I No X		24. Owner's Name & Address, if known Wayne Walje RR Otterville, Mo. 65348		36. Changes (Explain in #42) Addition X Altered X Moved I	
14. District Potent. I? Yes I No X		25. Open to Public? Yes I No IX		37. Condition Interior Exterior good	
15. Name of Established District		26. Local Contact Person or Organization Friends of Historic Boonville		38. Preservation Underway? Yes No X	
16. Further Description of Important Features A new enclosed pent porch with a concrete block foundation caps the front entrance. The trabeated windows are 2-over-2 except at the attic level front facade where they are small and 1-over-1. A gabled, 1 story ell to the rear has 2 pent sections to the E. On its W facade is an entrance with frame stoop.		27. Other Surveys in Which Included		39. Endangered? By What? Yes No X	
43. History and Significance No structure shows on any plats on this property until after 1909, however in 1897 it was owned by P.D. Hawkins who oral history relates lived here. Hawkins was once the owner of "Missouri King", a fine saddle horse which he bought from George Moore and went on to become the Grand Champion at the Royal Stock Show in Kansas City. By 1925, it had become the property of Geo. W. Tomlinson who resided here through the late 1930's at (see reverse)		40. Visible from Public Road? Yes X No		41. Distance from and Frontage on Road	
44. Description of Environment and Outbuildings The house faces S. To its N is a gabled shed and behind that is a trailer. To the E is an earthen cellar and 2 gabled sheds.		46. Prepared by J. Higbie L. Harper / J. Shields		47. Organization Friends of Historic Boonville	
45. Sources of Information History of Cooper County, Johnson, 1919, p. 551 Illustrated Historical Atlas of Cooper County, Mo., 1897 Standard Atlas of Cooper County, Mo. 1915 1909, 1925, 1959, 1975, Maps of Cooper County, Mo. Interview with Wayne Walje, 11/80		48. Date 11/80		49. Revision Date	

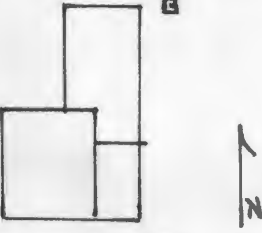
43. (cont.) at which time it was purchased by Willard Walje. His son, Wayne has been the owner-resident since c 1975

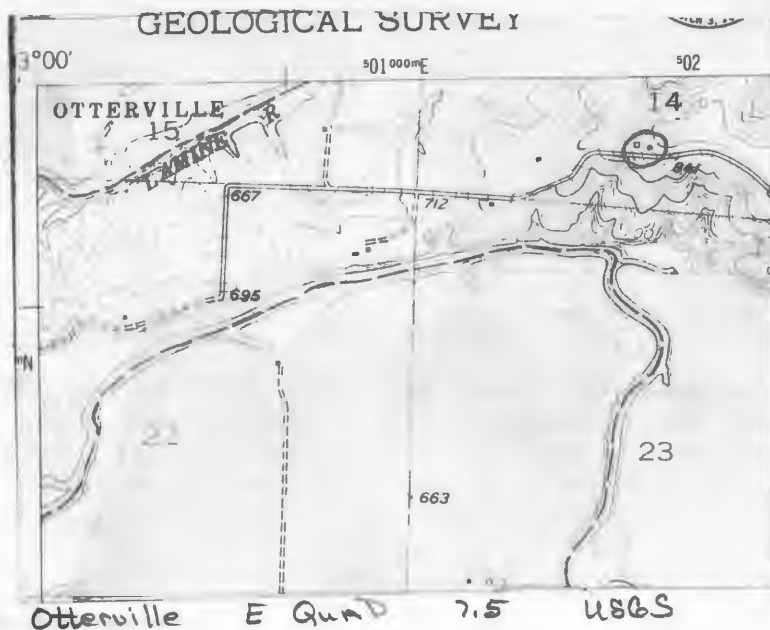




HISTORIC INVENTORY

CP-A5-002-528

1 No L-23		4 Present Name(s) Bohon Property		800P 0859	
2 County Cooper		5 Other Name(s) Davis, Templemire Residence			
3 Location of Negatives Friends of Historic Boonville		6 Specific Location SE $\frac{1}{4}$ of SW $\frac{1}{4}$ of Section 14 T46N R19W. <i>Key C</i>			
7 City or Town Lebanon		16 Thematic Category		28 No. of Stories $1\frac{1}{2}$	
8 Site Plan with North Arrow		17 Date(s) or Period c 1875 -1890's		29 Basement? Yes <input checked="" type="checkbox"/> No	
		18 Style or Design Vernacular <i>49</i>		30 Foundation Material stone	
9 Coordinates Lat Long UTM .15/501950/4288605		19 Architect or Engineer		31 Wall Construction frame	
10 Site: <input type="checkbox"/> Building <input checked="" type="checkbox"/> Structure: <input type="checkbox"/> Object <input checked="" type="checkbox"/>		20 Contractor or Builder G.A. Davis		32 Roof Type & Material gable, asphalt sh	
11 On National Register? Yes <input type="checkbox"/> No <input checked="" type="checkbox"/>		21 Original Use, if apparent residence		33 No. of Bays Front 3 Side 1	
12 Is it Eligible? Yes <input checked="" type="checkbox"/> No <input type="checkbox"/>		22 Present Use abandoned		34 Wall Treatment clapboard	
13 Part of Estab. Hist. Dist.? Yes <input type="checkbox"/> No <input checked="" type="checkbox"/>		23 Ownership Public <input type="checkbox"/> Private <input checked="" type="checkbox"/>		35 Plan Shape L	
14 District Potenti'l? Yes <input type="checkbox"/> No <input checked="" type="checkbox"/>		24 Owner's Name & Address, if known Cecil Bohon RR Otterville, Mo. 65348		36 Changes (Explain in #42) Addition <input checked="" type="checkbox"/> Altered <input type="checkbox"/> Moved <input type="checkbox"/>	
15 Name of Established District		25 Open to Public? Yes <input type="checkbox"/> No <input checked="" type="checkbox"/>		37 Condition Interior <u>deteriorated</u> Exterior <u>poor</u>	
26 Local Contact Person or Organization Friends of Historic Boonville		27 Other Surveys in Which Included		38 Preservation Underway? Yes <input type="checkbox"/> No <input checked="" type="checkbox"/>	
42 Further Description of Important Features The main block is $1\frac{1}{2}$ stories with an end chimney and a boxed stair in the NE corner. Windows are trabeated and 2-over-2. Those in the rear 1 story ell have shutters. To the E of the main block is the primary entrance covered by a pent porch. The cellar entrance is also on this side.		39 Endangered? By What? Yes <input checked="" type="checkbox"/> No <input type="checkbox"/> abandoned		40 Visible from Public Road? Yes <input checked="" type="checkbox"/> No <input type="checkbox"/>	
43 History and Significance This structure was probably built by G.A. Davis around c 1875. By 1880 it was the residence of Henry Templemire and family. It remained in the Templemire family though 1959 with Phillip Templemire the owner. By 1975, Cecil Bohon had purchased the property and resided in the dwelling until c 1976. The structure has been vacant since then.		41 Distance from and Frontage on Road		Photo	
44 Description of Environment and Outbuildings The house faces E with a well and vertical board, gabled shed at its NE corner. A barn is to the W.		45 Sources of Information Atlas Map of Cooper County, Mo., 1877 Illustrated Historical Atlas of Cooper County, 1897 Standard Atlas of Cooper County, Mo., 1915 1874, 1909, 1925, 1959, 1975, Maps of Cooper County, Mo. Interview with Wayne Walje, 11/80			
46 Prepared by J. Higbie L. Harper /J. Shields		47 Organization Friends of Historic Boonville			
48 Date 11/80		49 Revision Date(s)			




CP-AS-002-528





HISTORIC INVENTORY

CP-AS-002-529

1 No L-24		4 Present Name(s) Bohon Property		80CP 0860	
2 County Cooper		5 Other Name(s) Gatz, Gertz, Goetz Residence			
3 Location of Negatives Friends of Historic Boonville					
6 Specific Location SW 1/4 of SW 1/4 of Section 14 T46N, R19W. Hwy C		16 Thematic Category c1860's		28 No. of Stories 1	
7 City or Town Lebanon		17 Date(s) or Period c1860's		29 Basement? Yes No X	
8 Site Plan with North Arrow		18 Style or Design Vernacular 08		30 Foundation Material field stone	
		19 Architect or Engineer		31 Wall Construction timber frame	
		20 Contractor or Builder B. Gatz		32 Roof Type & Material gable, corr metal	
9 Coordinates Lat Long UTM 15/501590/4288575		21 Original Use, if apparent residence		33 No. of Bays Front 3 Side	
10 Site Building X		22 Present Use cattle feeding center		34 Wall Treatment clapboard	
11 On National Register? Yes No X		23 Ownership Public Private X		35 Plan Shape rec	
12 Is It Eligible? Yes No X		24 Owner's Name & Address, if known Cecil Bohon RR Otterville, Mo. 65348		36 Changes (Explain in #42) Addition Altered X Moved	
13 Part of Estab. Hist. Dist.? Yes No X		25 Open to Public? Yes No X		37 Condition Interior Exterior fair	
14 District Potential? Yes No X		26 Local Contact Person or Organization Friends of Historic Boonville		38 Preservation Underway? Yes No X	
15 Name of Established District		27 Other Surveys in Which Included		39 Endangered? By What? neglect Yes X No	
42 Further Description of Important Features Windows are 6-over-6. There are 2 front entrances. To the rear there is a ghost of a gable ell which once projected to the N and which covered a stone cellar. The stone cellar foundations remain intact.				40 Visible from Public Road? Yes X No	
43 History and Significance It would appear that B. Gatz built this residence before 1874. After 1897 it became the property of T. B. Gerts, followed by F. Goetz in c 1915. The last known resident was his son, Lewis, who purchased the farm and dwelling c 1940. In the 1960's it was bought by Cecil Bohon, to add to his extensive land holding and the dwelling used as hay storage for cattle.				41 Distance from and Frontage on Road	
44 Description of Environment and Outbuildings The house faces S. To the N is a gabled shed, the W part of which is a log crib measuring 10' X 14". Using pole structure the shed was probably built in the 1930's-40's				Photo	
45 Sources of Information Atlas of Cooper County, Mo. 1877 Illustrated Historical Atlas of Cooper County, Mo. 1897 Standard Atlas of Cooper County, Mo. 1915 1874, 1909, 1925, 1959, Maps of Cooper County, Mo. Interview with C. Bohon, 11/80		46 Prepared by J. Higbie I. Harper / J. Shields		47 Organization Friends of Historic Boonville	
		48 Date 11/80		49 Revision Date(s)	

GEOLOGICAL SURVEY



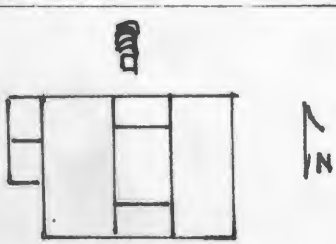
Otterville E Quad 7.5 USGS





HISTORIC INVENTORY

CP-AS-002-530

1 No L-25		4 Present Name(s) Billbury Residence		80CP0861	
2 County Cooper		5 Other Name(s) Armstrong, Allen Copple Residence			
3 Location of Negatives Friends of Historic Boonville					
6 Specific Location NW 1/4 of SE 1/4 of Section 13 T46N, R19W. Awy. C		16 Thematic Category		28 No of Stories 1	
7 City or Town Lebanon		17 Date(s) or Period c. 1897		29 Basement? Yes No <input checked="" type="checkbox"/>	
8 Site Plan with North Arrow		18 Style or Design Vernacular 49		30 Foundation Material poured concrete	
		19 Architect or Engineer		31 Wall Construction frame	
		20 Contractor or Builder Wm. & R.W. Armstrong		32 Roof Type & Material cross gable, corr tin	
9 Coordinates Lat Long UTM 15/504050/4288825		21 Original Use, if apparent residence		33 No of Bays Front 4 Side 3	
10 Site <input type="checkbox"/> Building <input checked="" type="checkbox"/>		22 Present Use residence		34 Wall Treatment clapboard	
11 On National Register? Yes <input type="checkbox"/> No <input checked="" type="checkbox"/>		23 Ownership Public <input type="checkbox"/> Private <input checked="" type="checkbox"/>		35 Plan Shape rec	
12 Is It Eligible? Yes <input checked="" type="checkbox"/> No <input type="checkbox"/>		24 Owner's Name & Address, if known Joel T. Billbury RR Pilot Grove, Mo. 65276		36 Changes (Explain in #42) Addition <input checked="" type="checkbox"/> Altered <input checked="" type="checkbox"/> Moved <input type="checkbox"/>	
13 Part of Estab Hist Dist? Yes <input type="checkbox"/> No <input checked="" type="checkbox"/>		25 Open to Public? Yes <input type="checkbox"/> No <input checked="" type="checkbox"/>		37 Condition Interior Exterior good	
14 District Potent? Yes <input type="checkbox"/> No <input checked="" type="checkbox"/>		26 Local Contact Person or Organization Friends of Historic Boonville		38 Preservation Underway? Yes <input type="checkbox"/> No <input checked="" type="checkbox"/>	
15 Name of Established District		27 Other Surveys in Which Included		39 Endangered? By What? Yes <input type="checkbox"/> No <input checked="" type="checkbox"/>	
42 Further Description of Important Features Two gabled sections running N to S joined by a third which extends E to W. A pent room to the rear and a pent porch to the front (S) fill in the I shape. Two pent additions are to the W. Windows are trabeated 1-over-1 and 2-over-2, or 6-over-6. The W gabled end has a scalloped vergeboard.		40 Visible from Public Road? Yes <input checked="" type="checkbox"/> No <input type="checkbox"/>		41 Distance from and Frontage on Road	
43 History and Significance Oral history relates that Wm. & R. W. Armstrong purchased the land from Walker and built the house about 1897. Also related is the story that to the Southwest of the house was the site of P.G. Walker's saw mill which continued to operate during and after the Civil War. Oral history relates that ruts can still be seen where the logs were hauled up the steep hill to the West of this house. The Armstrong ownership continued though the 1930's. During 1913 the Armstrong's had J.D. Down erect a fruit cellar to the North. By (see reverse)		Photo			
44 Description of Environment and Outbuildings To the N of the house which faces S an earthen cellar with a gabled entrance house, a gabled shed with a pent additon and a large gabled barn.		45 Sources of Information Altas Map of Cooper County, Mo. 1877 Illustrated Historical Altas of Cooper County, Mo. 1897 (see reverse)			
46 Prepared by J. Higbie L. Harper/J. Shields		47 Organization Friends of Historic Boonville			
48 Date 11/80		49 Revision Date(s)			

43. (cont.) 1959 it was the property of D. W. Allen and c 1969 it became part of Roger Copples property. Mr. Copple and family lived in the dwelling until 1977 when he sold the residence and 5 acres to the present owner, who makes the structure his home.


45. (cont.) Standard Atlas of Cooper County, Mo., 1915
1909, 1925, 1959, 1975, Maps of Cooper County, Mo.
Interview with Chris Billsbury, 11/80
Interview with Roger Copple, 11/80





HISTORIC INVENTORY

CP-AS-002-531

1 No L-26		4 Present Name(s) Diefendorf Property		8000863
2 County Cooper		5 Other Name(s)		
3 Location of Negatives Friends of Historic Boonville		Jackson, Golden Residence		
6 Specific Location NE 1/4 of NE 1/4 of Section 14 T46N, R19W.		16 Thematic Category		28 No. of Stories 1 1/2
7 City or Town New Lebanon		17 Date(s) or Period c 1876		29 Basement? Yes No X
8 Site Plan with North Arrow		18 Style or Design Vernacular 49		30 Foundation Material stone & stone piers
		19 Architect or Engineer		31 Wall Construction frame
		20 Contractor or Builder M.A. Jackson		32 Roof Type & Material hip, corr metal
9 Coordinates Lat Long		21 Original Use, if apparent residence		33 No. of Bays Front 4 Side 1
UTM 15/502460/4289690		22 Present Use abandoned		34 Wall Treatment clapboard
10 Site Structure Building X Object I		23 Ownership Public <input type="checkbox"/> Private <input checked="" type="checkbox"/>		35 Plan Shape rec
11 On National Register? Yes <input type="checkbox"/> No <input checked="" type="checkbox"/>		24 Owner's Name & Address, if known Frank Diefendorf RR Otterville, Mo. 65348		36 Changes (Explain in #42) Addition <input type="checkbox"/> Altered <input type="checkbox"/> Moved <input type="checkbox"/>
12 Is II Eligible? Yes <input checked="" type="checkbox"/> No <input type="checkbox"/>		25 Open to Public? Yes <input type="checkbox"/> No <input checked="" type="checkbox"/>		37 Condition Interior deteriorated Exterior poor
13 Part of Estab Hist Dist? Yes <input type="checkbox"/> No <input checked="" type="checkbox"/>		26 Local Contact Person or Organization Friends of Historic Boonville		38 Preservation Underway? Yes No X
14 District Potentially? Yes <input type="checkbox"/> No <input checked="" type="checkbox"/>		27 Other Surveys in Which Included		39 Endangered? By What? Yes <input checked="" type="checkbox"/> No <input type="checkbox"/>
15 Name of Established District				40 Visible from Public Road? Yes No X
				41 Distance from and Frontage on Road

42 Further Description of Important Features Vertical plank sheathing is evident beneath the clapboarding. The house has a shallow boxed eave. A central chimney and paired entrances are characteristic of the A-type. To the rear (E) is a pent 1 story addition.

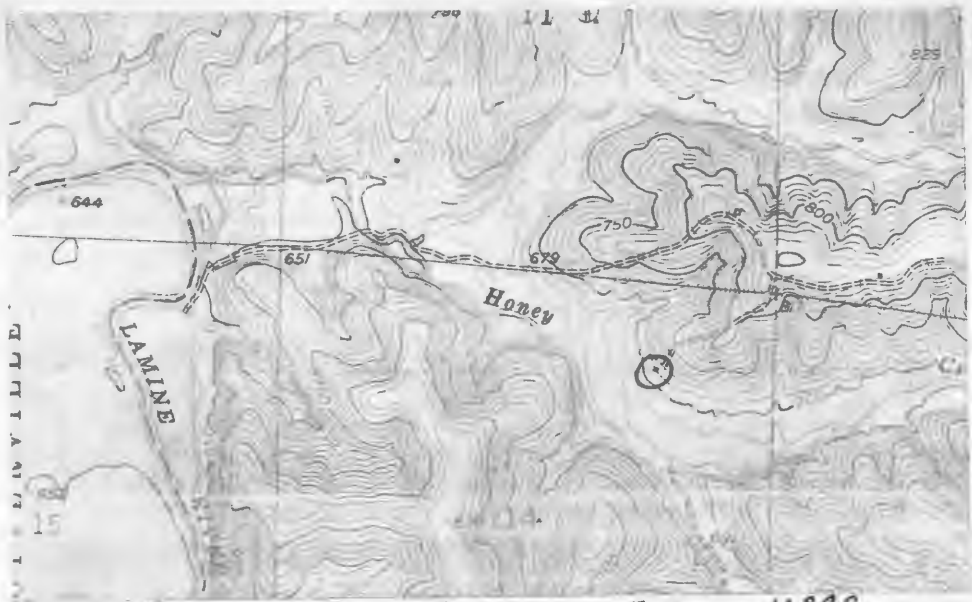
Photo

43 History and Significance This structure was probably built by M.A. Jackson after he purchased the farm ground from W.H. Trigg in c 1875. By 1897 it was the residence of Hayden Golden, followed by his sons Freeman and Arthur in 1915. By 1925, Freeman was the sole owner and resident in the dwelling until the middle 1940's. After that it was purchased by the present owner, Frank Diefendorf and the structure has been abandoned since that time.

44 Description of Environment and Outbuildings The house sits just N of Honey Creek in a small valley. It sits approximately 1 mile from the county road on a private lane and faces W.

45 Sources of Information
Atlas Map of Cooper County, Mo., 1877
Illustrated Historical Atlas of Cooper County, 1897
Standard Atlas of Cooper County, Mo., 1915
1909, 1925, 1959, 1975, Maps of Cooper County, Mo.
Interview with Frank Diefendorf, 11/80

46 Prepared by J. Higbie
L. Harper/J. Shields
47 Organization Friends of
Historic Boonville
48 Date 11/80
49 Revision Date(s)



Pilot Grove So. Quad 7.5 USGS





Office of Historic Preservation, P.O. Box 176, Jefferson City, Missouri 65101
HISTORIC INVENTORY

CP-45-002-532

1. No. L-27		4. Present Name(s) Wolfe Property	
2. County Cooper		5. Other Name(s) Attematt Farm	
3. Location of Negatives Friends of Historic Boonville		DCP0862	
6. Specific Location NE 1/4 of NW 1/4 of Section 12 T46N, R19W.			
7. City or Town Lebanon Hwy C 8. Site Plan with North Arrow <div style="border: 1px solid black; width: 150px; height: 100px; margin: 10px auto; position: relative;"> <div style="position: absolute; top: 0; right: 0; text-align: center;">N</div> </div>		16. Thematic Category	
		17. Date(s) or Period 1880's	
18. Style or Design Vernacular 15		28. No. of Stories 1	
19. Architect or Engineer		29. Basement? Yes No <input checked="" type="checkbox"/>	
20. Contractor or Builder Joseph Attematt		30. Foundation Material stone	
21. Original Use, if apparent outbuilding, granary		31. Wall Construction log	
22. Present Use abandoned		32. Roof Type & Material	
23. Ownership <div style="display: flex; justify-content: space-between;">Public <input type="checkbox"/>Private <input checked="" type="checkbox"/></div>		33. No. of Bays Front 1 Side	
24. Owner's Name & Address, if known Warren Wolfe RFD 2 Pilot Grove, Mo 65276		34. Wall Treatment	
25. Open to Public? Yes <input type="checkbox"/> No <input checked="" type="checkbox"/>		35. Plan Shape rec	
26. Local Contact Person or Organization Friends of Historic Boonville		36. Changes (Explain in #42) Addition Altered Moved	
27. Other Surveys in Which Included		37. Condition Interior deteriorated Exterior deteriorated	
28. On National Register? Yes <input type="checkbox"/> No <input checked="" type="checkbox"/>		38. Preservation Underway? Yes No <input checked="" type="checkbox"/>	
29. Is It Eligible? Yes <input checked="" type="checkbox"/> No <input type="checkbox"/>		39. Endangered? By What? Yes No <input checked="" type="checkbox"/>	
30. Part of Estab Hist Dist? Yes <input type="checkbox"/> No <input checked="" type="checkbox"/>		40. Visible from Public Road? Yes No <input checked="" type="checkbox"/>	
31. District Potentially? Yes <input type="checkbox"/> No <input checked="" type="checkbox"/>		41. Distance from and Frontage on Road	
42. Further Description of Important Features The hewn log have dovetail notching and appears to have had pole rafter, however the roof is gone. Only 1 opening, a doorway, is to the W. The building measures 11'3" X 12'3".			
<div style="border: 1px solid black; width: 100%; height: 100%; position: relative;"> <div style="position: absolute; top: 0; right: 0; text-align: center;">Photo</div> </div>			
43. History and Significance This log outbuilding was probably built by Joseph Attematt, who owned the farm from c 1880 to after 1925. At one time a house sat to the North of this structure. By 1959 the farm had become part of Warren Wolfe's vast land holdings. The structure appears not to have been used for a number of years.			
44. Description of Environment and Outbuildings The building is the only standing structure remaining of a farm complex. The house which sat to the W and other outbuildings are gone. A later barn is to the NE. A well is to the N.			
45. Sources of Information <u>Atlas of Cooper County, Mo. 1877</u> <u>Illustrated Historical Atlas of Cooper County, Mo. 1897</u> <u>Standard Atlas of Cooper County, Mo. 1915</u> <u>1909, 1925, 1959, 1975, Maps of Cooper County, Mo.</u>			
46. Prepared by J. Higbie L. Harper/J. Shields		47. Organization Friends of Historic Boonville	
48. Date 11/80		49. Revision Date(s)	

CP-AS-002-532




Pilot Grove So. Quad 7.5 USGS

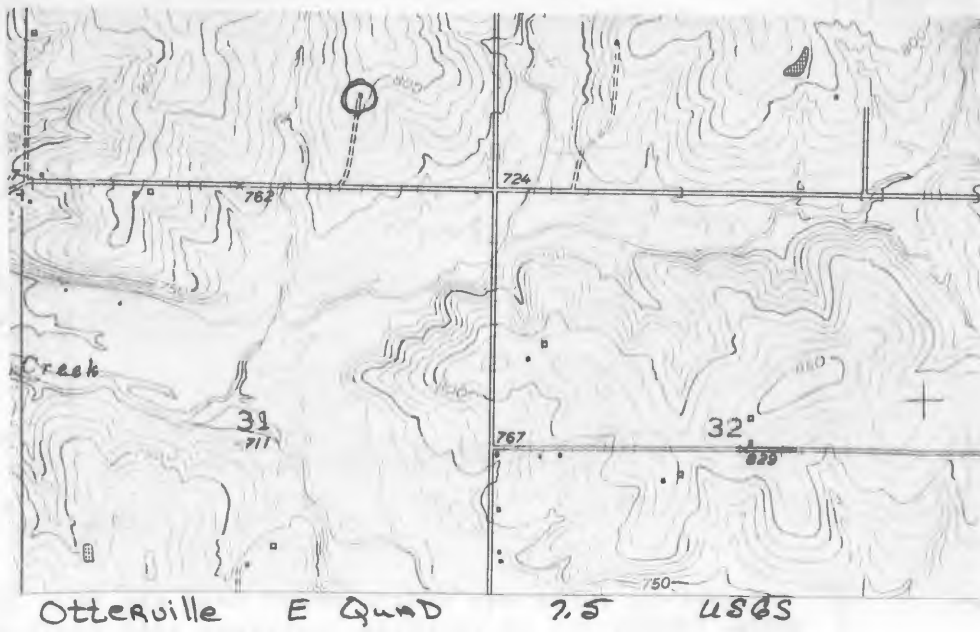




HISTORIC INVENTORY

1 No. L-12		4 Present Name(s) Todd Property		800P0848	
2 County Cooper		5 Other Name(s) J. Shaefer			
3 Location of Negatives, Friends of Historic Boonville		6 Specific Location SW 1/4 of SE 1/4 of Section 30 T46N, R18W. Hwy C			
7 City or Town If Rural, Township & Vicinity Lebanon		16 Thematic Category		28 No. of Stories 2	
8 Site Plan with North Arrow 		17 Date(s) or Period pre 1860		29 Basement? Yes No X	
9 Coordinates UTM Lat Long 15/505460/4285210		18 Style or Design Vernacular Code 09		30 Foundation Material cut stone	
10 Site: Building X Structure: Object: I		19 Architect or Engineer		31 Wall Construction timber frame	
11 On National Register? Yes I No X		20 Contractor or Builder		32 Roof Type & Material gable	
12 Is It Eligible? Yes X No I		21 Original Use, if apparent residence		33 No. of Bays Front 2 Side	
13 Part of Estab. Hist. Dist.? Yes I No X		22 Present Use cattle shelter		34 Wall Treatment clapboard	
14 District Potent.? Yes I No X		23 Ownership Public I Private IX		35 Plan Shape rec	
15 Name of Established District		24 Owner's Name & Address, if known Jack Todd Route 1 Otterville, Mo. 65348		36 Changes (Explain in #42) Addition X Altered Moved	
42 Further Description of Important Features Built in 2 sections the E part has a 2/3rds plan with a large stone freestanding exterior end chimney. In the NE corner of the W part is a boxed stair. Windows vary in size and some were 2-over-2. Stone foundations and a remaining log sill to the rear indicate a 1 1/2 story pent addition, original to the house, which is now gone. A pent shed has been added across the front facade(S).		25 Open to Public? Yes I No IX		37 Condition Interior deteriorated Exterior deteriorated	
43 History and Significance The early residents of this structure are unknown. By 1874 and extending past 1897 it was owned by J. Shafer (or Schafer). In 1915 it was owned by F. Varner followed by W.T. Bishop in 1925. By 1959 it was owned by Lee Lewis.		26 Local Contact Person or Organization Friends of Historic Boonville		38 Preservation Underway? Yes No X	
44 Description of Environment and Outbuildings The house sits 1/2 mile N of the county road in a corn field. A well is at its NW corner. There are no outbuildings. The house faces S.		27 Other Surveys in Which Included		39 Endangered? By What? Yes No neglect, abandoned	
45 Sources of Information Illustrated Historical Atlas of Cooper County, Mo., 1897 Standard Atlas of Cooper County, Mo., 1915 1874, 1925, 1959, Maps of Cooper County, Mo.		46 Prepared by L. Harper/J. Higbie		47 Organization Friends of Historic Boonville	
		48 Date 11/80		49 Revision Date(s)	

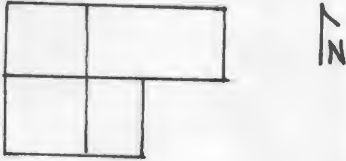

CP-AS-002-533



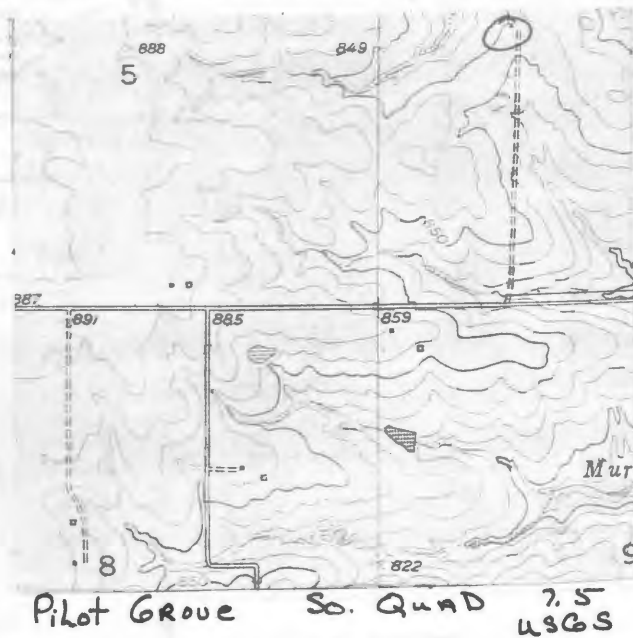
HISTORIC INVENTORY






1 No. L-53		4 Present Name(s) Cordry Property	
2 County Cooper		5 Other Name(s) 8000889	
3 Location of Negatives Friends of Historic Boonville		16 Thematic Category William Langston Cordry Homeplace	
6 Specific Location SW 1/4 of NW 1/4 of Section 4, T46N, R18W. key E		17 Date(s) or Period c 1838-1860	28 No. of Stories 2
7 City or Town Rural, Township & Vicinity Lebanon		18 Style or Design Vernacular with Greek Revival Affinities 09	29 Basement? Yes No <input checked="" type="checkbox"/>
8 Site Plan with North Arrow 		19 Architect or Engineer	30 Foundation Material stone
9 Coordinates UTM Lat Long 15/508070/4292285		20 Contractor or Builder William L. Cordry	31 Wall Construction timber frame
10 Site Building Structure Object		21 Original Use, if apparent residence	32 Roof Type & Material gable, wood shingles
11 On National Register? Yes <input type="checkbox"/> No <input checked="" type="checkbox"/>		22 Present Use abandoned	33 No. of Bays Front 4 Side 1
12 Is it Eligible? Yes <input checked="" type="checkbox"/> No <input type="checkbox"/>		23 Ownership Public <input type="checkbox"/> Private <input checked="" type="checkbox"/>	34 Wall Treatment clapboard
13 Part of Estab. Hist. Dist.? Yes <input type="checkbox"/> No <input checked="" type="checkbox"/>		24 Owner's Name & Address, if known David Cordry Kansas City, Mo.	35 Plan Shape L
14 District Potenti'l? Yes <input type="checkbox"/> No <input checked="" type="checkbox"/>		25 Open to Public? Yes <input type="checkbox"/> No <input checked="" type="checkbox"/>	36 Changes (Explain in #42) Addition <input checked="" type="checkbox"/> Altered <input checked="" type="checkbox"/> Moved <input type="checkbox"/>
15 Name of Established District		26 Local Contact Person or Organization Friends of Historic Boonville	37 Condition Interior <u>deteriorated</u> Exterior <u>deteriorated</u>
16 Further Description of Important Features Built in 2 or 3 sections, the house seems to be a composite of parts all built within a relatively short period of time. The NE section is a 2/3rds plan with a central hall to the W. The primary entrance has a transom and sidelights. A 2nd story entrance has only sidelights. This central bay is now capped by a later Eastlake 1 bay proch. Windows in this area are 6-over-6. The central hall has a stair. A stone and brick end chimney and a boxed corner stair (SW corner) accent the (see reverse)		27 Other Surveys in Which Included	38 Preservation Underway? Yes <input type="checkbox"/> No <input checked="" type="checkbox"/>
43 History and Significance William Langston Cordry arrived in Cooper County in the fall of 1830, when he was 14 years old. He was the 2nd son of James Cordry from Kentucky. He entered the land grant in 1836 and upon his marriage to Polly Ann Wier in 1838 he began constructing this residence. He became a very well-to-do farmer and stockman owning a number of farms in Cooper County, as well as land in Vernon and Henry Counties. He also loaned out substantial sums of money to area residents. After 1887, W. L. and his wife (see reverse)		Photo 	
44 Description of Environment and Outbuildings The house sits .6 of a mile N of the county road and faces N. Fields now surround it with the immediate yard now full of young trees and brush. A cellar and hip roofed, frame shed are to the S. To the W is a small outbuilding which appears to date to the same construction date as the main house. It too has pole studding (see reverse)			
45 Sources of Information Descendants of Virginia, Kentucky and Missouri Pioneers, Eugene Allen Cordry, 1973 History of Cooper County, Johnson 1919, p. 53-60, 86-87 (see reverse)		46 Prepared by J. Higbie L. Harper / J. Shields	
		47 Organization Friends of Historic Boonville	
		48 Date 11/80 49 Revision Date(s)	

42. (cont.) NW room. Its windows are 4-over-4 and 2-over-2. This NW room may be the original section. Both front sections are capped by a narrow boxed eave. These 2 sections and the 1 story rear ell are all built of similar construction techniques. Vertical framing timbers are log poles most of which are not squared off. The horizontal and corner supports are heavy timber which are mortise and tenoned and pegged. A proch across the E facade of the rear ell also has pole rafter and beams.
44. (cont.) covered with split wood clapboarding. An entrance is to the E. A frame outbuilding is further to the W.
43. (cont.) moved to a new home built for then by their son, William F. Cordry. Research shows that in 1888 the dwelling and land was then bought by their son, Thomas Nelson Cordry, who continued to live in the residence until 1916, when he moved into Pilot Grove, Missouri. It is believed from this time on the residence has remained vacant. By 1959, it was the property of Robert Talmage Cordry, Thomas Nelson's son, followed by the present owner a, grandson, David Cordry, who leases the farm ground to Kenneth Brumback.
45. (cont.) Altas Map of Cooper County, Mo., 1877
Illustrated Historical Altas of Cooper County, Mo., 1897
Standard Altas of Cooper County, Mo., 1915
1874, 1909, 1925, 1959, 1975, Maps of Cooper County, Mo.
Interview with Mrs. Kenneth Brumback, 11/80



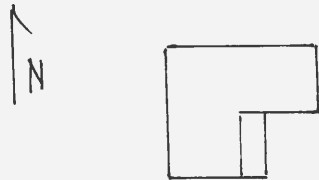






HISTORIC INVENTORY

CP-A3 002-535

1 No L-45		4 Present Name(s) Thomas Property		5 Other Name(s) SOCP 0581	
2 County Cooper		3 Location of Negatives Friends of Historic Boonville			
6 Specific Location NE 1/4 of SE 1/4 of Section 4 T46N, R18W. Hwy E.		16 Thematic Category		28 No. of Stories 1	
7 City or Town If Rural, Township & Vicinity Lebanon		17 Date(s) or Period c 1887		29 Basement? Yes No <input checked="" type="checkbox"/>	
8 Site Plan with North Arrow 		18 Style or Design Vernacular Code 11		30 Foundation Material stone	
9 Coordinates UTM Lat Long 15/509100/4292220		19 Architect or Engineer		31 Wall Construction frame	
10 Site Building <input checked="" type="checkbox"/> Structure Object <input type="checkbox"/>		20 Contractor or Builder William F. Cordry		32 Roof Type & Material hip, asphalt sh	
11 On National Register? Yes <input type="checkbox"/> No <input checked="" type="checkbox"/>		21 Original Use, if apparent residence		33 No. of Bays Front 3 Side 1	
12 Is It Eligible? Yes <input checked="" type="checkbox"/> No <input type="checkbox"/>		22 Present Use abandoned		34 Wall Treatment clapboard	
13 Part of Estab Hist Dist? Yes <input type="checkbox"/> No <input checked="" type="checkbox"/>		23 Ownership Public <input type="checkbox"/> Private <input checked="" type="checkbox"/>		35 Plan Shape L	
14 District Potent? Yes <input type="checkbox"/> No <input checked="" type="checkbox"/>		24 Owner's Name & Address, if known James Thomas RR Pilot Grove, Mo. 65276		36 Changes (Explain in #42) Addition <input type="checkbox"/> Altered <input type="checkbox"/> Moved <input type="checkbox"/>	
15 Name of Established District		25 Open to Public? Yes <input type="checkbox"/> No <input checked="" type="checkbox"/>		37 Condition Interior <input type="checkbox"/> Exterior fair	
42 Further Description of Important Features The primary entrance has a door with arched top panels. No porch remains. The trabeated windows are 2-over-2 and originally had shutters. A pent porch runs along the E facade of the rear ell. Interior woodwork is plain except for a mock mantel.		26 Local Contact Person or Organization Friends of Historic Boonville		38 Preservation Underway? Yes <input type="checkbox"/> No <input checked="" type="checkbox"/>	
43 History and Significance The structure was built by William F. Cordry for a residence for his father William Langston and mother, Polly Ann Cordry in c 1887. W.L. Was the son of James Cordry, an early pioneer of this part of the county. Polly died in 1900 and W. L. in 1903. After their death's, W. F. used the dwelling as a tennant house. (see L-53 for biographical information in W.L.).		27 Other Surveys in Which Included		39 Endangered? By What? Yes <input checked="" type="checkbox"/> No <input type="checkbox"/>	
44 Description of Environment and Outbuildings Facing N, the house is now in an open cattle pasture. It sits close to the road. No outbuildings remain L-46 is to its E.		40 Visible from Public Road? Yes <input checked="" type="checkbox"/> No <input type="checkbox"/>		41 Distance from and Frontage on Road	
45 Sources of Information History of Howard & Cooper County, Mo., 1883 p. 1002-03 History of Cooper County, Johnson, 1919, p. 887-88 (see reverse)		46 Prepared by J. Higbie L. Harper / J. Shields		47 Organization Friends of Historic Boonville	
		48 Date 11/80		49 Revision Date(s)	

Photo

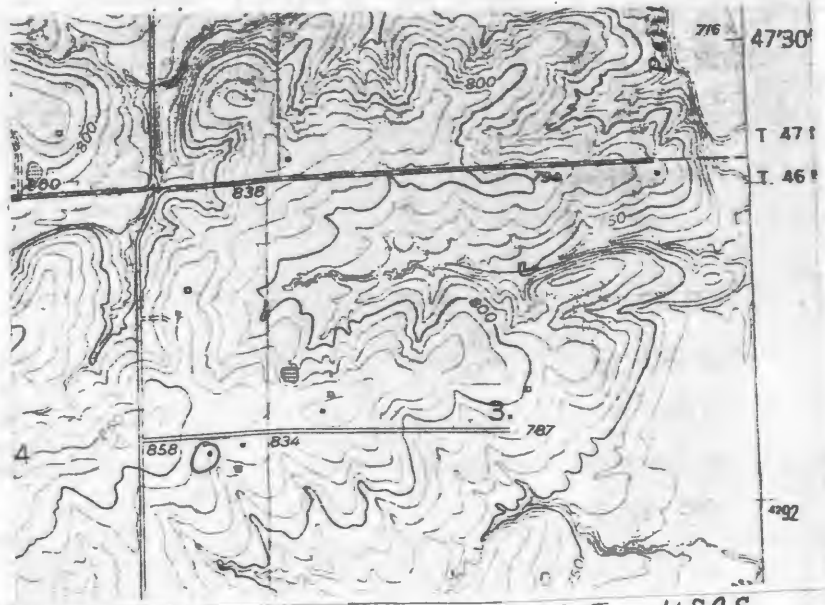
45. (cont.) History of New Lebanon Cooper County, Mo. Eugene Allen Cordry, 1976 p.247
Descendants of Virginia, Kentucky and Missouri Pioneers, Eugene Allen Cordry,
 p. 60.

Atlas Map of Cooper County, Mo., 1877

Illustrated Historical Atlas Cooper County, Mo., 1897

Standard Atlas of Cooper County, Mo., 1915

1925, 1975, Maps of Cooper County, Mo.



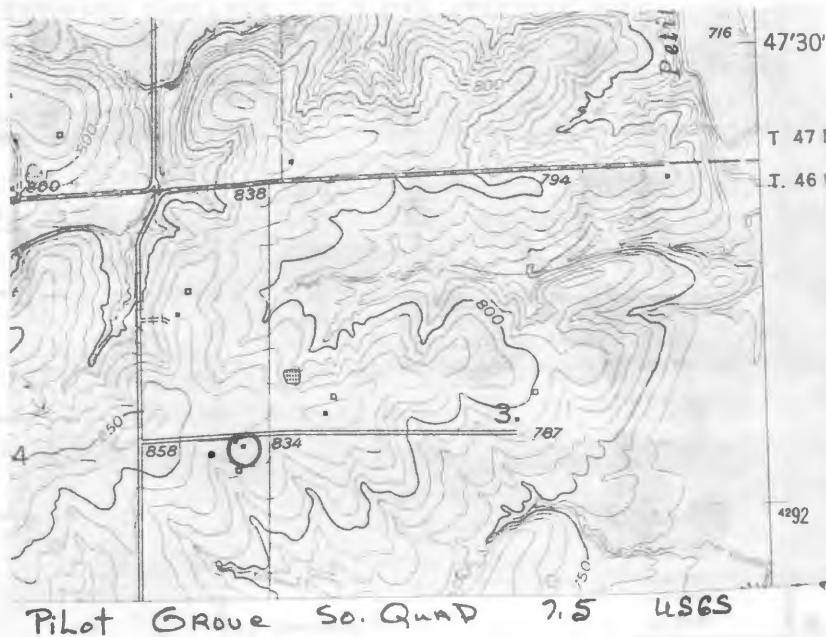


HISTORIC INVENTORY

CP-AS-002-536

1. No. L-46		4. Present Name(s) Thomas Property		5. Other Name(s) SACP 0883	
2. County Cooper		3. Location of Negatives Friends of Historic Boonville			
6. Specific Location NE 1/4 of SE 1/4 of Section 4 T46N, R18W. Hwy. E		16. Thematic Category		28. No. of Stories 2	
7. City or Town Lebanon		17. Date(s) or Period 1871-1880		29. Basement? Yes No <input checked="" type="checkbox"/>	
8. Site Plan with North Arrow		18. Style or Design Vernacular 09		30. Foundation Material cut stone	
9. Coordinates Lat Long UTM 15/509185/4292220		19. Architect or Engineer		31. Wall Construction timber frame	
10. Site: Building <input checked="" type="checkbox"/> Structure: Object <input type="checkbox"/>		20. Contractor or Builder William F. Cordry		32. Roof Type & Material hip, asphalt sh.	
11. On National Register? Yes <input type="checkbox"/> No <input checked="" type="checkbox"/>		21. Original Use, if apparent residence		33. No. of Bays Front 4 Side 1	
12. Is It Eligible? Yes <input checked="" type="checkbox"/> No <input type="checkbox"/>		22. Present Use abandoned		34. Wall Treatment clapboard	
13. Part of Estab. Hist. Dist.? Yes <input type="checkbox"/> No <input checked="" type="checkbox"/>		23. Ownership Public <input type="checkbox"/> Private <input checked="" type="checkbox"/>		35. Plan Shape L	
14. District Potent.? Yes <input type="checkbox"/> No <input checked="" type="checkbox"/>		24. Owner's Name & Address, if known James S. Thomas RR Pilot Grove, Mo. 65276		36. Changes (Explain in #42) Addition <input checked="" type="checkbox"/> Altered <input type="checkbox"/> Moved <input type="checkbox"/>	
15. Name of Established District		25. Open to Public? Yes <input type="checkbox"/> No <input checked="" type="checkbox"/>		37. Condition Interior <input checked="" type="checkbox"/> deteriorated Exterior <input checked="" type="checkbox"/> poor	
42. Further Description of Important Features A large brick chimney with corbelled cap accents the roofline of this 2 door, I-house. The capped corner boards support a plain cornice and boxed eave. Trabeated 2-over-1 windows retain their louvered shutters. A 2 bay Eastlake porch caps the paired entrances and has turned posts, a spindle frieze, and a truncated hip roof covered with fishscale shingles. The original section now forms an ell to the rear of the house. It is 1 1/2 stories with pole rafters and beam log sill, top plate and floor beams. (see reverse)		26. Local Contact Person or Organization Friends of Historic Boonville		38. Preservation Underway? Yes <input type="checkbox"/> No <input checked="" type="checkbox"/>	
43. History and Significance The rear ell section of this house was built by William F. Cordry upon 80 acres his father, William Langston gave him in 1871. William F. was but 14 years old when the Civil War broke out, he enrolled but never served because of his age. Receiving schooling at the Allison Family School and Kemper School he taught for two years at the West Fork School. He was a well known farmer and stockman of the area. Upon his death in 1935, his wife, Medora lived in the residence until her death in 1949. (see reverse)		27. Other Surveys in Which Included		39. Endangered? By What? Yes <input checked="" type="checkbox"/> No <input type="checkbox"/> abandoned	
44. Description of Environment and Outbuildings Facing N, the house sits close to the road and is just E of L-45. A well is to the W. To the E is a large dressed stone cellar. It has an arched entrance with raised stone parapet. The dated key stone reads 1896. It is in superb condition. Outbuildings to the SW include a large barn and 2 frame sheds.		45. Sources of Information History of New Lebanon Cooper County, Mo., Eugene Allen Cordry, 1976 P. 247 History of Cooper County, Mo., Johnson, 1919, p.886-87-88 (see reverse)		46. Prepared by J. Higbie L. Harper / J. Shields	
		47. Organization Friends of Historic Boonville		48. Date 11/80	
		49. Revision Date(s)			

42. (cont.) On its S façade is a large stone exterior fireplace which has had brick added above the throat. This section is somewhat unique in that it is 2 bays deep. Across its W façade is an Eastlake porch. A later porch on poured concrete is to its E. The interior is plain with the only detail left being a Greek Revival mantel to the large stone fireplace.
43. (cont.) Thereafter the residence became vacant and the land was farmed by renters. In 1965 the dwelling and structure was purchased by the present owner.
45. (cont.) Descendants of Virginia, Kentucky and Missouri Pioneers, Eugene Allen Cordry 1973, p. 82
Atlas Map of Cooper County, Mo., 1877
Illustrated Historical Atlas of Cooper County, Mo., 1897
Standard Atlas of Cooper County, 1915
 1874, 1909, 1925, 1959, 1975, Maps of Cooper County, Mo.
 Interview with James Thomas, 11/80







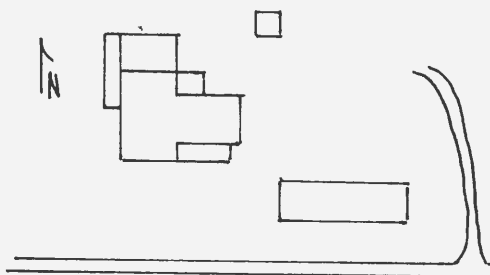




Office of Historic Preservation, P.O. Box 176, Jefferson City, Missouri 65101

HISTORIC INVENTORY

CP-A5-002 537
65101

1 No L-47		4 Present Name(s) Thomas Property	
2 County Cooper		5 Other Name(s) 80 CP 0882	
3 Location of Negatives Friends of Historic Boonville		Old Jonas Thomas Homeplace	
6 Specific Location SW 1/4 of NW 1/4 of Section 3 T46N, R18W. <div style="text-align: center;">Nuy E</div>		16 Thematic Category	
7 City or Town If Rural, Township & Vicinity Lebanon		17 Date(s) or Period c1877	
8 Site Plan with North Arrow 		18 Style or Design Vernacular with Italianate Affinities 49	
		19 Architect or Engineer	
		20 Contractor or Builder James L. Thomas	
		21 Original Use, if apparent residence	
		22 Present Use abandoned	
		23 Ownership Public <input type="checkbox"/> Private <input checked="" type="checkbox"/>	
		24 Owner's Name & Address, if known James Thomas RR Pilot Grove, Mo 65276	
9 Coordinates UTM Lat Long 15/509450/4292320		25 Open to Public? Yes <input type="checkbox"/> No <input checked="" type="checkbox"/>	
10 Site Building X Structure Object		26 Local Contact Person or Organization Friends of Historic Boonville	
11 On National Register? Yes <input type="checkbox"/> No <input checked="" type="checkbox"/>		27 Other Surveys in Which Included	
12 Is It Eligible? Yes <input type="checkbox"/> No <input type="checkbox"/>			
13 Part of Estab Hist Dist? Yes <input type="checkbox"/> No <input checked="" type="checkbox"/>			
14 District Potent? Yes <input type="checkbox"/> No <input type="checkbox"/>			
15 Name of Established District			
42 Further Description of Important Features Accenting the front facade is a 1 story rectangular bay window and a pent porch at the SE corner which caps the primary entrance. An Eastlake screen and a door with arched top panels fill the doorway. The 2-over-2 windows retain their wooden louvered shutters. A boxed eave and wide plain cornice set off the belcast of the hip roof. Additions to the basic T plan include a 1 story room at the NE corner, a 1 story hip roofed rear ell which sits on a concrete foundations and pent porches to the W of the rear sections.		30 Foundation Material cut stone	
		31 Wall Construction frame	
		32 Roof Type & Material hip, asphalt sh	
		33 No of Bays Front 3 Side 1	
		34 Wall Treatment clapboard	
		35 Plan Shape irreg	
		36 Changes (Explain in #42) Addition <input checked="" type="checkbox"/> Altered <input type="checkbox"/> Moved <input type="checkbox"/>	
		37 Condition Interior deteriorated Exterior deteriorated	
		38 Preservation Underway? Yes <input type="checkbox"/> No <input checked="" type="checkbox"/>	
		39 Endangered? By What? Yes <input checked="" type="checkbox"/> No <input type="checkbox"/> abandoned	
		40 Visible from Public Road? Yes <input checked="" type="checkbox"/> No <input type="checkbox"/>	
		41 Distance from and Frontage on Road	
43 History and Significance This dwelling was built by James L. Thomas, son of Jonas Thomas who originally settled here. Jonas arrived in the county with his parents in 1821, when he was but 5 years of age and settled outside of Boonville. James L. continued to reside in the dwelling until his death in 1930. The farm then passed to his son, James R and to the present owner, his grandson, James S. by the middle 1960's. The house has been abandoned for about 10 years.		Photo	
44 Description of Environment and Outbuildings A well and a borad and batten, gabled shed are at the NE corner of the house which faces S and sits close to the road. Further to the NE is a large barn and other outbuildings. Between the house and the road is a trailer.			
45 Sources of Information History of New Lebanon Cooper County, Missouri, Eugene Allen Cordry, 1976, p. 282 History of Cooper County, Mo., Johnson, 1919, p. 1135 Interview with James Thomas, 11/80		46 Prepared by J. Higbie L. Harper / J. Shields 47 Organization Friends of Historic Boonville 48 Date 11/80 49 Revision Date(s)	

Topographic map of the Petri area. The map shows contour lines and elevation points. Key features include:

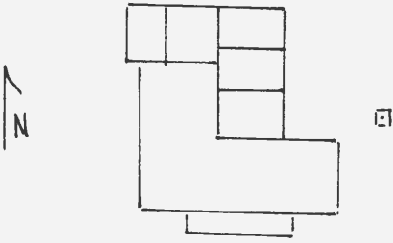
- Contour lines indicating elevation.
- Elevation points: 838, 794, 858, 834, 787.
- Road network: A horizontal road runs across the middle, a vertical road runs on the left, and a horizontal road runs at the bottom.
- Label "Petri" written vertically on the right side.
- Coordinates: 47°30' and 46 are indicated on the right edge.

Pilot GROVE 30 Quad 7.5 USGS



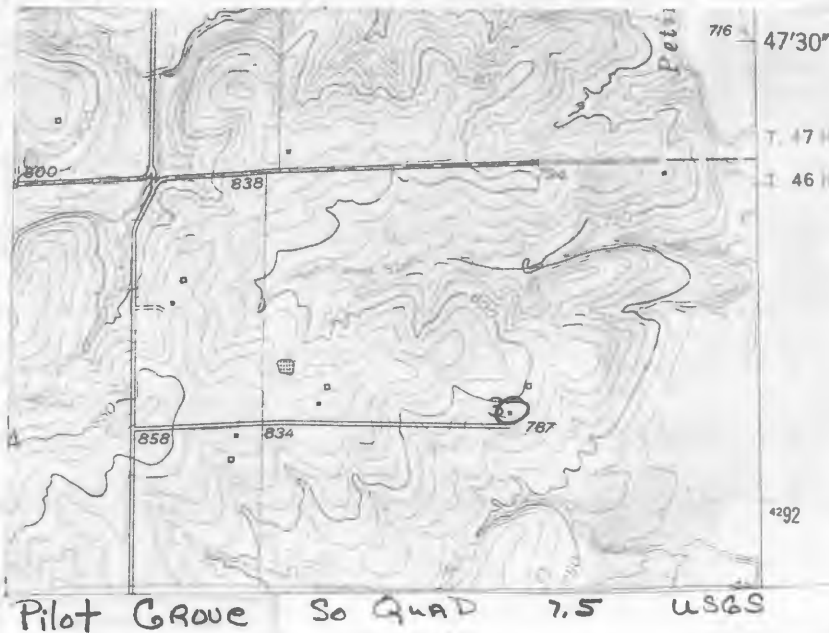


HISTORIC INVENTORY

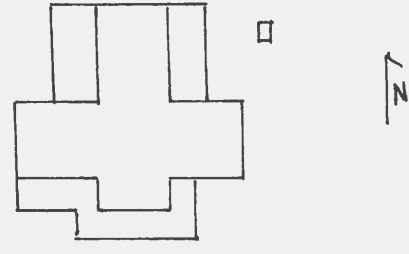
1 No L-48		4 Present Name(s) Thomas Property		80CP 0884	
2 County Cooper		5 Other Name(s) Ewing, Cordry, Cole Property			
3 Location of Negatives Friends of Historic Boonville					
6 Specific Location SW 1/4 of NE 1/4 of Section 3 T46N, R18W. Hwy. E		16 Thematic Category		28 No. of Stories 1	
7 City or Town If Rural Township & Vicinity Lebanon		17 Date(s) or Period c 1875		29 Basement? Yes No <input checked="" type="checkbox"/>	
8 Site Plan with North Arrow 		18 Style or Design Greek Revival DO		30 Foundation Material stone piers	
		19 Architect or Engineer		31 Wall Construction timber frame	
		20 Contractor or Builder J.H. Ewing		32 Roof Type & Material hip, asphalt sh	
		21 Original Use, if apparent residence		33 No. of Bays Front 5 Side 2	
		22 Present Use abandoned		34 Wall Treatment clapboard	
		23 Ownership Public <input type="checkbox"/> Private <input checked="" type="checkbox"/>		35 Plan Shape L	
9 Coordinates UTM Lat Long 15/510065/4292280		24 Owner's Name & Address, if known James Thomas RR Pilot Grove, Mo. 65276		36 Changes Addition <input checked="" type="checkbox"/> (Explain in #42) Altered <input checked="" type="checkbox"/> Moved <input type="checkbox"/>	
10 Site Building <input checked="" type="checkbox"/> Structure Object <input type="checkbox"/>		25 Open to Public? Yes <input type="checkbox"/> No <input checked="" type="checkbox"/>		37 Condition Interior deteriorated Exterior poor	
11 On National Register? Yes <input type="checkbox"/> No <input checked="" type="checkbox"/>		26 Local Contact Person or Organization Friends of Historic Boonville		38 Preservation Underway? Yes <input type="checkbox"/> No <input checked="" type="checkbox"/>	
12 Is It Eligible? Yes <input checked="" type="checkbox"/> No <input type="checkbox"/>		27 Other Surveys in Which Included		39 Endangered? By What? Yes <input checked="" type="checkbox"/> No <input type="checkbox"/>	
13 Part of Estab. Hist. Dist.? Yes <input type="checkbox"/> No <input checked="" type="checkbox"/>				40 Visible from Public Road? Yes <input type="checkbox"/> No <input checked="" type="checkbox"/>	
14 District Potent? Yes <input type="checkbox"/> No <input checked="" type="checkbox"/>				41 Distance from and Frontage on Road	
15 Name of Established District					
42 Further Description of Important Features The L-shaped house is highlighted by a central entrance with narrow, multi-light transom and sidelights. A later concrete and frame porch which once extended across 3 bays of the front facade has collapsed. Corbelled caps top the brick chimneys which flank a central hall. Pent rooms and a porch extend along the E facade of the rear section and a later 1 room ell. To the W of the addition is a pent porch which covers an entrance and also a cellar entrance. Most of these additions sit on concrete foundations. (see reverse)					
43 History and Significance Built by J.H. Ewing and his wife, Martha A. as their farm residence. Ewing sold the property upon his wife's death in c 1896 to W. L. Cordry. It is believed that Cordry, never resided in the dwelling. By 1915 the farm and residence became the property of his grandson, Owen E. Cordry, whose ownership continued into the 1940's. By 1959, Noel Cole was the owner but did not reside in the structure. Cole married Owen's daughter Dora Margaret Cordry. In c 1976 the property was acquired by the present owner.					
44 Description of Environment and Outbuildings Sitting at the end of a long lane (1/2 mile) the house faces S towards the Petite Saline Creek valley. A well is to the E and a hip roofed frame shed is to the N.					
45 Sources of Information History of New Lebanon Cooper County, Mo., Eugene Allen Cordry, 1976, p. 166-249 Atlas Map of Cooper County, Mo., 1877 (see reverse)					
46 Prepared by J. Higbie L. Harper / J. Shields				47 Organization Friends of Historic Boonville	
48 Date 11/80		49 Revision Date(s)			

42. (cont.) The interior millwork is plain except for heavily molded trim on the central hall and 2-panel doors which lead into the flanking parlors.

45. (cont.) Illustrated Historical Atlas of Cooper County, Mo., 1897
Standard Atlas of Cooper County, Mo., 1915
1874, 1925, 1959, 1975, Maps of Cooper County, Mo.
Interview with James Thomas, 11/80





1. No. L-49		4. Present Name(s) Thomas Residence		80CP 0885	
2. County Cooper		5. Other Name(s)			
3. Location of Negatives Friends of Historic Boonville		6. Specific Location NE 1/4 of NE 1/4 of Section 4 T46N, R18W.			
7. City or Town Lebanon		16. Thematic Category		28. No. of Stories 1	
8. Site Plan with North Arrow		17. Date(s) or Period after 1897		29. Basement? Yes No X	
		18. Style or Design Vernacular with Queen Anne Affinities 20		30. Foundation Material cut stone	
		19. Architect or Engineer		31. Wall Construction frame	
9. Coordinates UTM Lat Long 15/508990/4292640		20. Contractor or Builder A.G. Thomas		32. Roof Type & Material cross gable, asphalt sh	
10. Site Building X Structure Object		21. Original Use, if apparent residence		33. No. of Bays Front Side 3	
11. On National Register? Yes No X		22. Present Use residence		34. Wall Treatment clapboard	
12. Is It Eligible? Yes X No		23. Ownership Public Private X		35. Plan Shape reg	
13. Part of Estab. Hist. Dist? Yes No X		24. Owner's Name & Address, if known Robert Thomas RR Pilot Grove, Mo. 65276		36. Changes (Explain in #42) Addition X Altered X Moved	
14. District Potent? Yes No X		25. Open to Public? Yes No X		37. Condition Interior Exterior good	
15. Name of Established District		26. Local Contact Person or Organization Friends of Historic Boonville		38. Preservation Underway? Yes No X	
16. Further Description of Important Features		27. Other Surveys in Which Included		39. Endangered? By What? Yes No X	
42. Further Description of Important Features		43. History and Significance		40. Visible from Public Road? Yes No X	
43. History and Significance		44. Description of Environment and Outbuildings		41. Distance from and Frontage on Road	
44. Description of Environment and Outbuildings		45. Sources of Information		46. Prepared by J. Higbie L. Harper/J. Shields	
45. Sources of Information		46. Prepared by J. Higbie L. Harper/J. Shields		47. Organization Friends of Historic Boonville	
46. Prepared by J. Higbie L. Harper/J. Shields		47. Organization Friends of Historic Boonville		48. Date 11/80	
47. Organization Friends of Historic Boonville		48. Date 11/80		49. Revision Date(s)	
48. Date 11/80		49. Revision Date(s)		Photo	



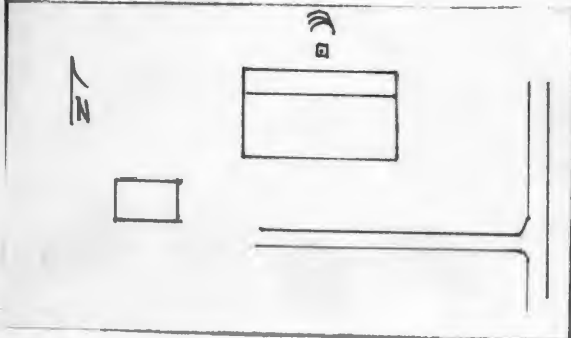
CP-AS-002-539

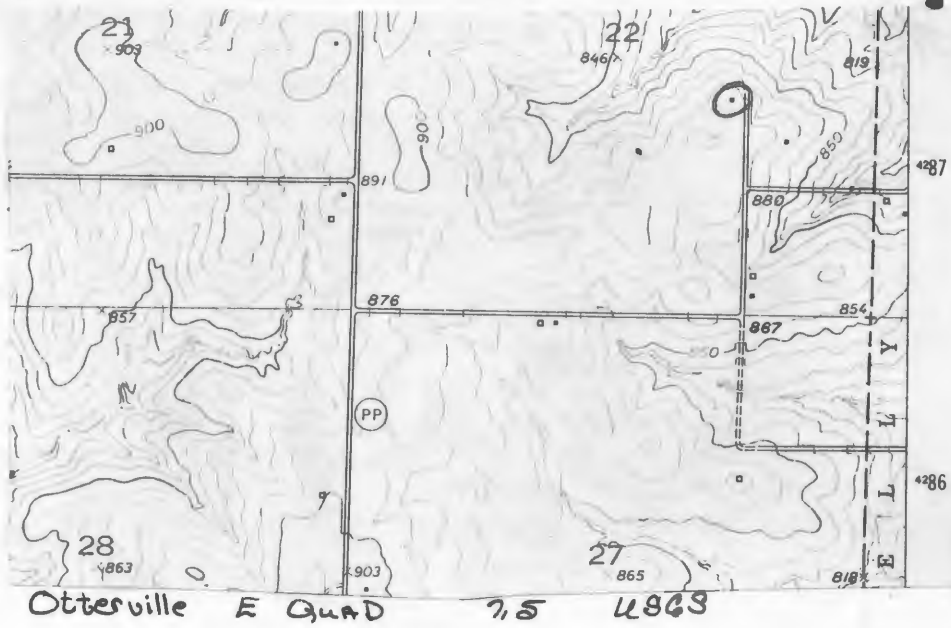
Pilot Grove South Quad 7.5 USGS





CP-AS-002-540

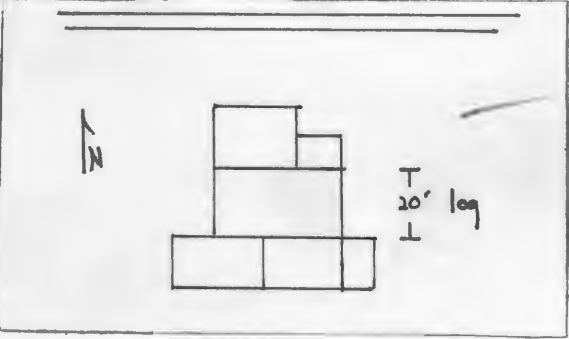
1 No. L-34		4 Present Name(s) Watering Property	
2 County Cooper		5 Other Name(s)	
3 Location of Negatives Friends of Historic Boonville		6 Specific Location NW 1/4 of SE 1/4 of Section 22 T46N, R18W. <i>Nuxy PP</i>	
7 City or Town If Rural, Township & Vicinity Lebanon		8 Site Plan with North Arrow 	
9 Coordinates Lat Long		10 UTM 15/510305/4287160	
11 On National Register? Yes <input type="checkbox"/> No <input checked="" type="checkbox"/>		12 Is It Eligible? Yes <input checked="" type="checkbox"/> No <input type="checkbox"/>	
13 Part of Estab Hist Dist? Yes <input type="checkbox"/> No <input checked="" type="checkbox"/>		14 District Potent? Yes <input type="checkbox"/> No <input checked="" type="checkbox"/>	
15 Name of Established District		16 Thematic Category	
		17 Date(s) or Period c 1909	
		18 Style or Design Vernacular <i>49</i>	
		19 Architect or Engineer	
		20 Contractor or Builder	
		21 Original Use, if apparent residence	
		22 Present Use storage	
		23 Ownership Public <input type="checkbox"/> Private <input checked="" type="checkbox"/>	
		24 Owner's Name & Address, if known Jack Watering RR Otterville, Mo. 65348	
		25 Open to Public? Yes <input type="checkbox"/> No <input checked="" type="checkbox"/>	
		26 Local Contact Person or Organization Friends of Historic Boonville	
		27 Other Surveys in Which Included	
		28 No. of Stories 1	
		29 Basement? Yes <input type="checkbox"/> No <input checked="" type="checkbox"/>	
		30 Foundation Material stone piers	
		31 Wall Construction frame	
		32 Roof Type & Material gable, asphalt sh	
		33 No. of Bays Front 1 Side 4	
		34 Wall Treatment asbestos siding	
		35 Plan Shape rec	
		36 Changes (Explain in #42) Addition <input checked="" type="checkbox"/> Altered <input type="checkbox"/> Moved <input type="checkbox"/>	
		37 Condition Interior <u>poor</u> Exterior <u>fair</u>	
		38 Preservation Underway? Yes <input type="checkbox"/> No <input checked="" type="checkbox"/>	
		39 Endangered? By What? Yes <input checked="" type="checkbox"/> No <input type="checkbox"/> abandoned	
		40 Visible from Public Road? Yes <input type="checkbox"/> No <input checked="" type="checkbox"/>	
		41 Distance from and Frontage on Road	
42 Further Description of Important Features Large, attenuated 4-over-4 windows are on the S facade. There is a primary entrance to the E. A pent addition extends across the N facade where there is a secondary entrance.			
Photo			
43 History and Significance Oral history conflicts with maps on this structure, it related that it was once an old school, but nothing can be found to substantiate this fact. The first time it appears on record is 1909, belonging to Martha Fry, whose ownership continues though 1925, followed by Walter Fry. In 1975 the structure was abandoned and owned by the present owner.			
44 Description of Environment and Outbuildings The house sits at the end of a lane facing E. A frame gabled garage is to the SW. To the N is a well and an earthen cellar.			
45 Sources of Information Illustrated Historical Atlas of Cooper County, Mo. 1897 Standard Atlas of Cooper County, 1915 1909, 1925, 1959, 1975, Maps of Cooper County, Mo. Interviews with C. Thomas and Jack Watering, 11/80			
		46 Prepared by J. Higbie L. Harper/J. Shields	
		47 Organization Friends of Historic Boonville	
48 Date 11/80		49 Revision Date(s)	





HISTORIC INVENTORY

CP-AS-002-541

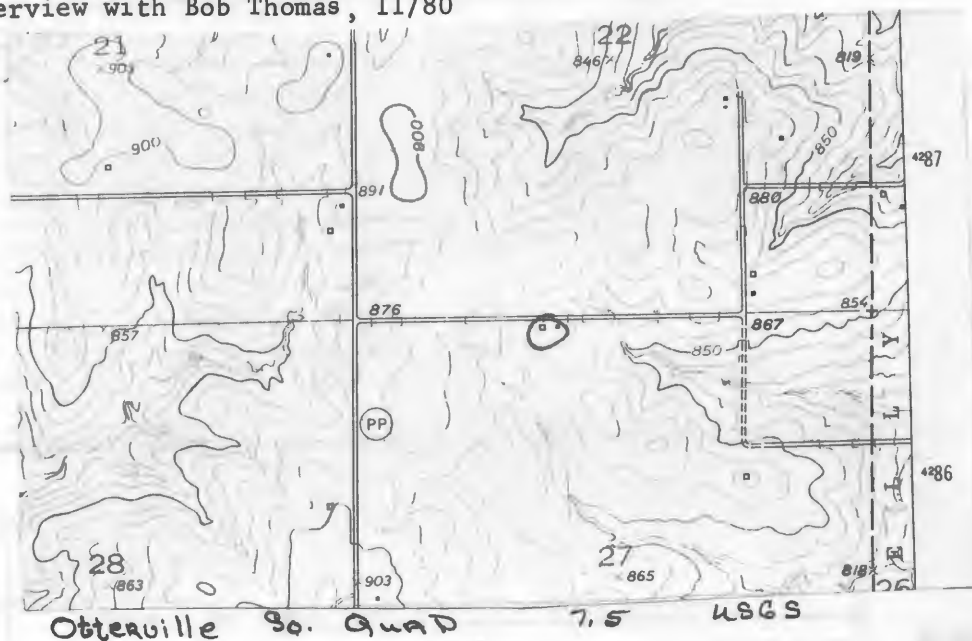
1. No. L-35		4. Present Name(s) Stahl Property		80CPD 871	
2. County Cooper		5. Other Name(s) Mann, Lewis Residence			
3. Location of Negatives Friends of Historic Boonville		16. Thematic Category		28. No. of Stories 2	
6. Specific Location NE 1/4 of NW 1/4 of Section 27, T46N, R18W. Hwy. PP		17. Date(s) or Period c 1860's c 1915		29. Basement? Yes No X	
7. City or Town If Rural, Township & Vicinity Lebanon		18. Style or Design Vernacular 07		30. Foundation Material poured concrete	
8. Site Plan with North Arrow 		19. Architect or Engineer		31. Wall Construction log, frame	
9. Coordinates UTM Lat Long 15/509760/4286445		20. Contractor or Builder Jacob Mann		32. Roof Type & Material cross gable, asphalt sh	
10. Site Building X Structure Object		21. Original Use, if apparent residence		33. No. of Bays Front 2 Side 2	
11. On National Register? Yes No X		22. Present Use Abandoned		34. Wall Treatment clapboard	
12. Is it Eligible? Yes No X		23. Ownership Public Private X		35. Plan Shape irreg	
13. Part of Estab Hist Dist? Yes No X		24. Owner's Name & Address, if known John Stahl RR Pilot Grove, Mo. 65276		36. Changes (Explain in #42) Addition X Altered Moved	
14. District Potentially? Yes No X		25. Open to Public? Yes No X		37. Condition Interior Exterior fair	
15. Name of Established District		26. Local Contact Person or Organization Friends of Historic Boonville		38. Preservation Underway? Yes No X	
42. Further Description of Important Features Incorporated into the house is a log section which is now the middle part of the house. It measures approximately 20' X 30' and may have originally been a dog trot or double pen type as indicated by the large deminsion. A boxed stair is at the NW corner. A later addition, a projecting front bay, has been attached to the N. The N wall of the cabin may have been removed when the new section and a pent porch over the entrances at the NE corner were added. (see reverse)		27. Other Surveys in Which Included		39. Endangered? By What? Yes No X	
43. History and Significance Both the log and large section of this structure were built by Jacob Mann, whose ownership continued though 1925. Mann's land grant on this land was registered November 29, 1847. By 1959, it was owned by H. E. & L. Lewis with H.E. and family residing within. In c 1965 it became the property of John Stahl, under whose ownership the dwelling has remained unoccupied.		44. Description of Environment and Outbuildings The house sits close to the road and faces N. A large barn and two frame sheds are to the S. Another barn is to the W.		40. Visible from Public Road? Yes No X	
45. Sources of Information Descendants of Virginia Kentucky and Missouri Pioneers, Eugene Allen Cordry, 1973, p. 290 Atlas Map of Cooper County, Mo., 1877 (see reverse)		46. Prepared by J. Higbie L. Harper/J. Shields		41. Distance from and Frontage on Road	
		47. Organization Friends of Historic Boonville		48. Date 11/80	
		49. Revision Date(s)			

Photo

42. (cont.) Corner boards capped to form pilaster, a wide plain cornice which rakes at the gable ends and trabeated 2-over-2 windows accent this 2 story main block. Its interior has Eastlake millwork. To the rear is a 1 story gabled frame ell and pent room. Both have windows with pedimented headers. The interior millwork is also pedimented. A later gable 1 story room is at the SW corner.

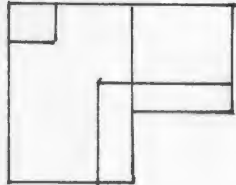
CP-AS-002-541

45. (cont.) Illustrated Historical Atlas of Cooper County, 1897
Standard Atlas of Cooper County, 1915
1874, 1909, 1925, 1959, 1975, Maps of Cooper County
Interview with Bob Thomas, 11/80





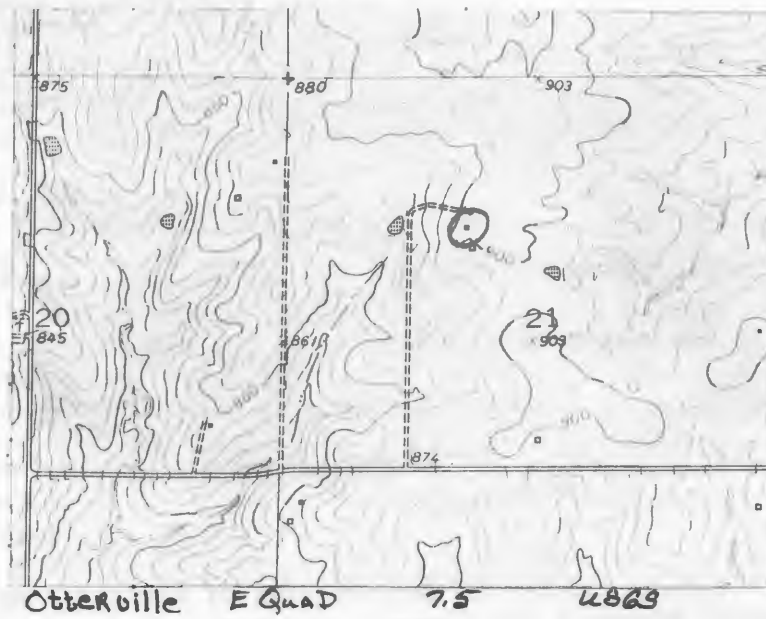
CP-AS-002-542

1 No L-36		4 Present Name(s) Mayfield Property		SOCP 0872	
2 County Cooper		5 Other Name(s)			
3 Location of Negatives Friends of Historic Boonville		6 Specific Location Harman, Starke, Reavis, Layne Farm			
7 City or Town If Rural, Township & Vicinity Lebanon		16 Thematic Category c 1870's, c 1910		28 No. of Stories 1	
8 Site Plan with North Arrow 		17 Date(s) or Period c 1870's, c 1910		29 Basement? Yes No X	
9 Coordinates Lat UTM Long 15/508125/4287665		18 Style or Design Vernacular		30 Foundation Material poured concrete cutstone	
10 Site: <input type="checkbox"/> building <input checked="" type="checkbox"/> Structure: <input type="checkbox"/> Object: <input type="checkbox"/>		19 Architect or Engineer		31 Wall Construction frame	
11 On National Register? Yes <input type="checkbox"/> No <input checked="" type="checkbox"/>		20 Contractor or Builder		32 Roof Type & Material cross gable, wood sh.	
12 Is It Eligible? Yes <input checked="" type="checkbox"/> No <input type="checkbox"/>		21 Original Use, if apparent residence		33 No. of Bays Front 3 Side 2	
13 Part of Estab. Hist. Dist.? Yes <input type="checkbox"/> No <input checked="" type="checkbox"/>		22 Present Use abandoned		34 Wall Treatment clapboard	
14 District Potent'l? Yes <input type="checkbox"/> No <input checked="" type="checkbox"/>		23 Ownership Public <input type="checkbox"/> Private <input checked="" type="checkbox"/>		35 Plan Shape L	
15 Name of Established District		24 Owner's Name & Address, if known Jas. A. Mayfield RR Pilot Grove, Mo. 65276		36 Changes (Explain in #42) Addition <input checked="" type="checkbox"/> Altered <input type="checkbox"/> Moved <input type="checkbox"/>	
42 Further Description of Important Features The original section sits on a cut stone foundation and is rectangular in shape with a pent porch and an enclosed room on its E facade. There is a central chimney and a raking cornice highlight the roofline. Windows in this section are 2-over-2 with pedimented headers. At the NW corner is a integral porch over the primary entrance. Millwork on the interior is also pedimented. A later gabled addition projects to the E. Its roofline is slightly lower than the original. A pent porch is across its S. facade. (see reverse)		25 Open to Public? Yes <input type="checkbox"/> No <input checked="" type="checkbox"/>		37 Condition Interior deteriorated Exterior deteriorated	
43 History and Significance The original part of this dwelling was probably built by Mark Harman c 1877. By 1897, it was the property of John D. Starke, who did not reside in the residence. Starke was a large landowner, public figure and veteran of the Civil War. (see L-38). Upon Starke's death in 1917, it became the property of Frank Reavis who resided in the dwelling until the late 1930's, followed by W. B. Layne, who owned the property until c 1965, when it was purchased by the present owner, Jas. A. Mayfield. The dwelling has been vacant about 20 yrs.		26 Local Contact Person or Organization Friends of Historic Boonville		38 Preservation Underway? Yes <input type="checkbox"/> No <input checked="" type="checkbox"/>	
44 Description of Environment and Outbuildings Now sitting in an open wheat field, the house faces N. Outbuildings include a barn to the S and a pent shed to the W. The property sits approximately 1/2 mile N of the county read.		27 Other Surveys in Which Included		39 Endangered? Yes <input checked="" type="checkbox"/> No <input type="checkbox"/> By What? abandoned	
45 Sources of Information History of Cooper County, Mo., Johnson, 1919, p. 960 Atlas Map of Cooper County, Mo., 1877 Illustrated Historical Atlas of Cooper County, Mo., 1897 Standard Atlas of Cooper County, Mo., 1915 1874, 1909, 1925, 1959, 1975, Maps of Cooper County, Mo.		46 Prepared by J. Higbie L. Harper / J. Shields		47 Organization Friends of Historic Boonville	
		48 Date 11/80		49 Revision Date(s)	

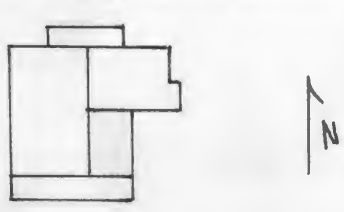
Photo

42.. (cont.) Windows are 2-over-2 with plain surrounds.

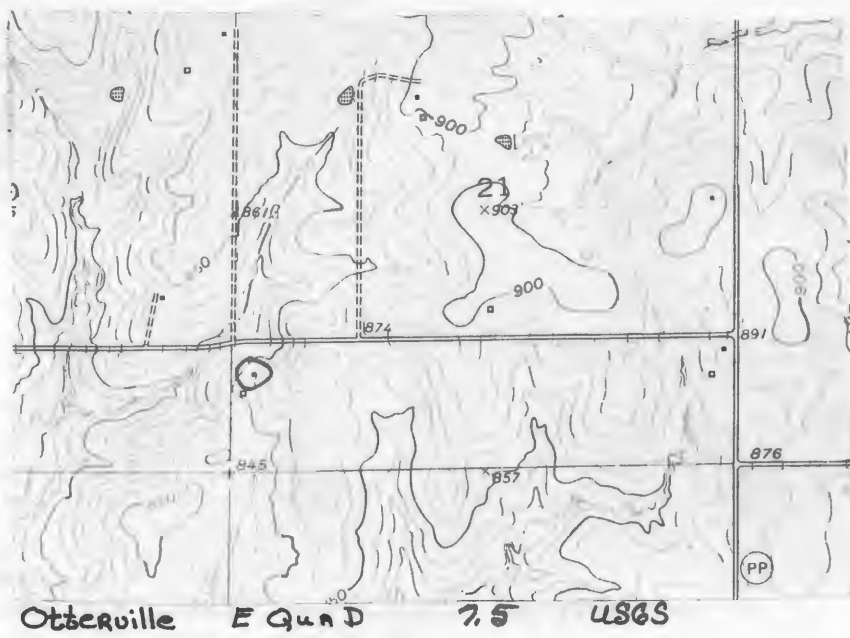
CP-A5-002-342





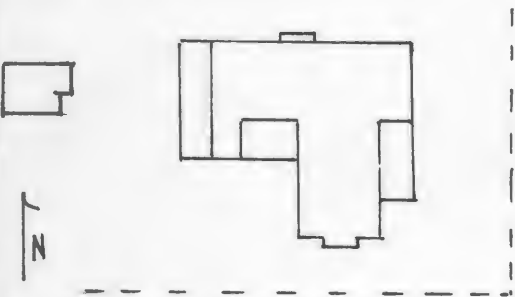
1 No. L-37		4 Present Name(s) Langkop Property	
2 County Cooper		5 Other Name(s) SOCP 0873	
3 Location of Negatives Friends of Historic Boonville		6 Strickfadden Residence	
6 Specific Location SW 1/4 of SW 1/4 of Section 21 T46N, R18W.		16 Thematic Category 49	
7 City or Town 11 Rural Township & Vicinity Lebanon		17 Date(s) or Period c 1900	
8 Site Plan with North Arrow 		18 Style or Design Vernacular	
9 Coordinates UTM Lat 15/507595/4286805 Long		19 Architect or Engineer	
10 Site Structure Building <input checked="" type="checkbox"/> Object <input type="checkbox"/>		20 Contractor or Builder	
11 On National Register? Yes <input type="checkbox"/> No <input checked="" type="checkbox"/>		21 Original Use, if apparent residence	
12 Is It Eligible? Yes <input checked="" type="checkbox"/> No <input type="checkbox"/>		22 Present Use residence	
13 Part of Estab Hist Dist? Yes <input type="checkbox"/> No <input checked="" type="checkbox"/>		23 Ownership Public <input type="checkbox"/> Private <input checked="" type="checkbox"/>	
14 District Potential? Yes <input type="checkbox"/> No <input checked="" type="checkbox"/>		24 Owner's Name & Address, if known Norbert Langkop RFD Bunceton, Mo. 65237	
15 Name of Established District		25 Open to Public? Yes <input type="checkbox"/> No <input checked="" type="checkbox"/>	
42 Further Description of Important Features <p>The irregular plan is accented by a gable wall dormer to the W and a gabled 1 story ell to the W with a 1 story rectangular bay window on its W facade. Porches include a 1 story truncated hip roofed front porch which is highlighted by fishscale shingles and which caps 2 entrances, and an enclosed 1 story rear porch to the S. Windows are 2-over-2 and 4-over-4 and trabeated. A pent room to the E has 6-over-6 windows.</p>		26 Local Contact Person or Organization Friends of Historic Boonville	
43 History and Significance <p>This structure shows on the 1909 Soil Survey Map. By 1915, it was the residence of A.A. Strickfadden, who was a farmer and a clerk of the Cooper County School District. Strickfadden owned the property until the 1940's, when it was purchased by L.F. Watering, upon Watering's death in c 1965 it was purchased by Norbert Langkop. The structure has been vacant since the death of Strickfadden.</p>		27 Other Surveys in Which Included	
44 Description of Environment and Outbuildings <p>The house faces N. Several deteriorated outbuildings are to the S.</p>		28 No. of Stories 1 1/2	
45 Sources of Information <p><u>History of Cooper County, Johnson, 1919, p. 256</u> <u>Illustrated Historical Atlas of Cooper County, Mo., 1897</u> <u>Standard Atlas of Cooper County, Mo., 1915</u> <u>1909, 1925, 1959, 1975, Maps of Cooper County, Mo.</u> <u>Interview with Jack Watering, 11/80</u></p>		29 Basement? Yes <input type="checkbox"/> No <input checked="" type="checkbox"/>	
46 Prepared by J. Higbie L. Harper / J. Shields		30 Foundation Material stone piers, poured con.	
47 Organization Friends of Historic Boonville		31 Wall Construction timber frame	
48 Date 11/80		32 Roof Type & Material cross gable, asphalt sh	
49 Revision Date(s)		33 No. of Bays Front Side 3	
		34 Wall Treatment clapboard	
		35 Plan Shape irreg	
		36 Changes (Explain in #42) Addition <input checked="" type="checkbox"/> Altered <input type="checkbox"/> Moved <input type="checkbox"/>	
		37 Condition Interior deteriorated Exterior deteriorated	
		38 Preservation Underway? Yes <input type="checkbox"/> No <input checked="" type="checkbox"/>	
		39 Endangered? By What? Yes <input checked="" type="checkbox"/> No <input type="checkbox"/> abandoned	
		40 Visible from Public Road? Yes <input checked="" type="checkbox"/> No <input type="checkbox"/>	
		41 Distance from and Frontage on Road	
		Photo	

CP-AS-002-543



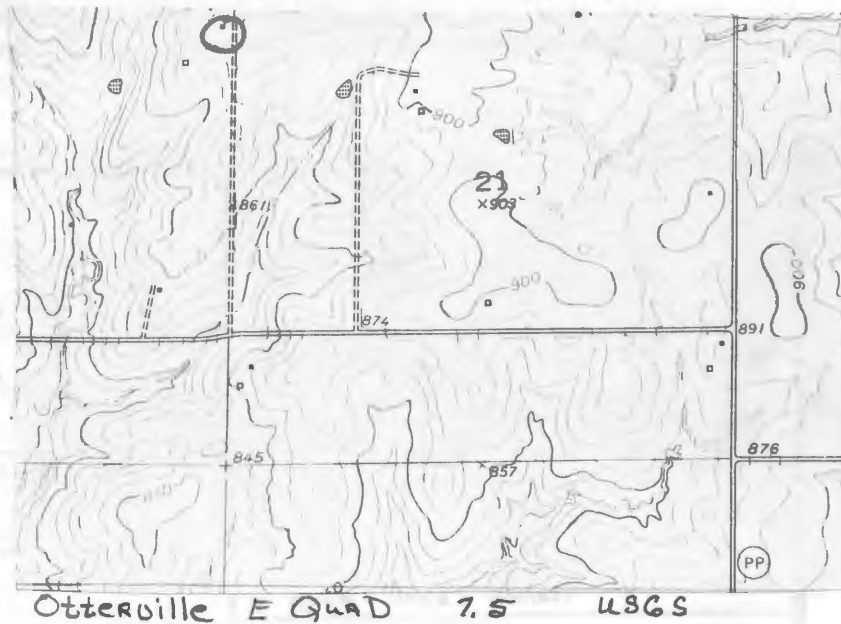


HISTORIC INVENTORY

1 No L-38		4 Present Name(s) Langkop Property		80CPD 874	
2 County Cooper		5 Other Name(s)			
3 Location of Negatives Friends of Historic Boonville		Starke, Rogers, Spillers, Ronig, Bryant Residence			
6 Specific Location NE 1/4 of NE 1/4 of Section 20 T46N, R18W.		16 Thematic Category		28 No. of Stories 2	
7 City or Town If Rural, Township & Vicinity Lebanon		17 Date(s) or Period 1901		29 Basement? Yes No X	
8 Site Plan with North Arrow		18 Style or Design Italianate 42 09		30 Foundation Material cut stone	
		19 Architect or Engineer		31 Wall Construction frame	
		20 Contractor or Builder John D Starke		32 Roof Type & Material low hip, asphalt sh	
		21 Original Use, if apparent residence		33 No. of Bays Front 4 Side 4	
		22 Present Use hay storage		34 Wall Treatment clapboard	
		23 Ownership Public <input type="checkbox"/> Private <input checked="" type="checkbox"/>		35 Plan Shape L	
		24 Owner's Name & Address, if known Nobert Langkop RR Bunceton, Mo. 65237		36 Changes (Explain in #42) Addition <input checked="" type="checkbox"/> Altered <input checked="" type="checkbox"/> Moved <input type="checkbox"/>	
9 Coordinates UTM Lat Long 15/507520/4287880		25 Open to Public? Yes <input type="checkbox"/> No <input checked="" type="checkbox"/>		37 Condition Interior poor Exterior fair	
10 Site <input type="checkbox"/> Building <input checked="" type="checkbox"/> Structure <input type="checkbox"/> Object <input type="checkbox"/>		26 Local Contact Person or Organization Friends of Historic Boonville		38 Preservation Underway? Yes No X	
11 On National Register? Yes <input type="checkbox"/> No <input checked="" type="checkbox"/>		27 Other Surveys in Which Included		39 Endangered? By What? Yes <input checked="" type="checkbox"/> No	
12 Is It Eligible? Yes <input type="checkbox"/> No <input type="checkbox"/>				40 Visible from Public Road? Yes No X	
13 Part of Estab Hist Dist? Yes <input type="checkbox"/> No <input checked="" type="checkbox"/>				41 Distance from and Frontage on Road	
14 District Potent'l? Yes <input type="checkbox"/> No <input checked="" type="checkbox"/>					
15 Name of Established District					
42 Further Description of Important Features A new roof with open end rafters has been put on the house. It dates to c1920, but retains the low pitch to the roof and is therefore not obtrusive. Brackets graced the cornice which extends about the house. The trabeated windows are 2-over-2. There is a 1 story bay to the N and a 2 story bay to the S. Both are rectangular and have bracketed eaves, pilasters, and panelled friezes below the windows. The S bay also has a scalloped sill to the 1st story windows. The primary entrance is to the E. It has a (see reverse)					
43 History and Significance This house was built by John D. Starke in 1901 upon his completion of a term (1897-1901) as warden of the State Prison. Starke was a Civil War Veteran (Missouri Volunteer's), County Court Judge, a State Senator and President of the Bank of Otterville. He also built a house in Otterville at the same time and divided his time between the two residences. By 1915, it was the home of H. Rogers, followed by Pauline Spillers in 1925. (see reverse)					
44 Description of Environment and Outbuildings Sitting 3/4 of a mile N of the county road, the sits in a fenced yard facing E. To the immediate W is a board and batten, gable roofed cellar house. Farm buildings are further to the SW.					
45 Sources of Information History of Cooper County, Johnson, 1919, p. 960 Illustrated Historical Atlas of Cooper County, Mo., 1897 Standard Atlas of Cooper County, Mo., 1915 (see reverse)					
46 Prepared by J. Higbie L. Harper/J. Shields				47 Organization Friends of Historic Boonville	
48 Date 11/80		49 Revision Date(s)			

Photo

42. (cont.) transom and its interior door has an ornate scalloped trim and an etched central panel. Projecting to the rear is a 2 story ell with galleries on its S facade. A 1 story pent addition extends across the S facade. The interior of the house is in poor, but restorable condition. The bracketed stair in the central hall remains, however the newel and balustrade are gone. This hall has heavily molded millwork while the parlors have a bull's eye motif in the corners of the doors and windows. The 4 panelled doors are hand grained. A built in cabinet is in the wall between the kitchen and dining rooms.
43. (cont.) In 1959, C.C. Ronig was the owner-resident, followed by David K. Bryant in 1975, who was the last resident of the dwelling. The farm was purchased in 1979 by Norbert Langkop who does not reside in the structure.
45. (cont.) 1925, 1959, 1975 Maps of Cooper County, Mo.
Interview with Jack Watering, 11/80

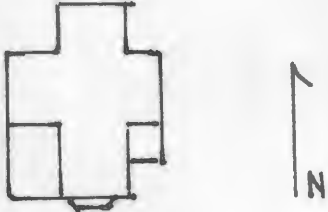




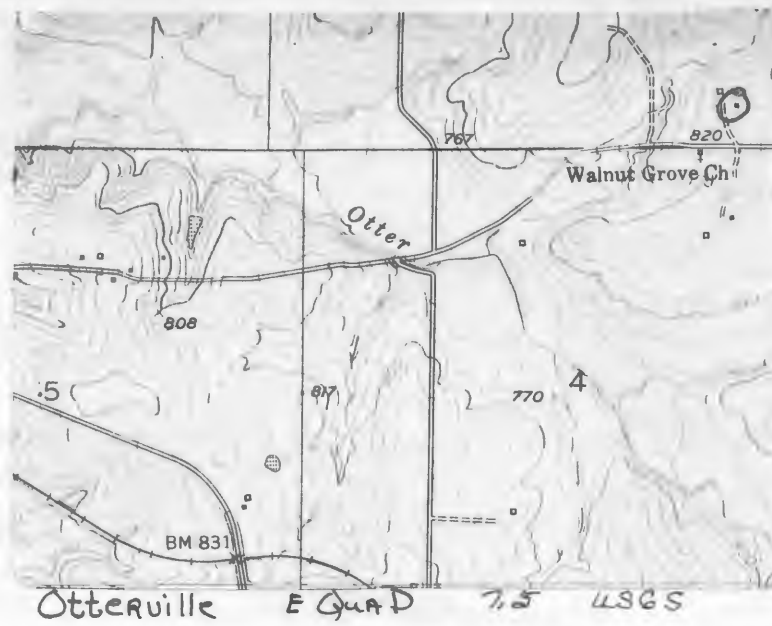


Office of Historic Preservation, P.O. Box 176, Jefferson City, Missouri 65101
HISTORIC INVENTORY

CP-AS-002-545

1 No L-3		4 Present Name(s) Oswald Residence	
2 County Cooper		5 Other Name(s) 80CP 0839	
3 Location of Negatives Friends of Historic Boonville		6 E. Stahl, Mary D. Simmons Residence	
6 Specific Location SE 1/4 of SE 1/4 of Section 33 T46N, R18W. <div style="text-align: right;"><i>Wm. PP</i></div>		16 Thematic Category	
7 City or Town Lebanon		17 Date(s) or Period c 1915	
8 Site Plan with North Arrow <div style="text-align: center;"></div>		18 Style or Design Vernacular Code 20	
9 Coordinates Lat Long UTM 15/508910/4283345		19 Architect or Engineer	
10 Site : Building : Structure : Object :		20 Contractor or Builder	
11 On National Register? Yes <input type="checkbox"/> No <input checked="" type="checkbox"/>		21 Original Use, if apparent residence	
12 Is It Eligible? Yes <input checked="" type="checkbox"/> No <input type="checkbox"/>		22 Present Use residence	
13 Part of Estab Hist Dist? Yes <input type="checkbox"/> No <input checked="" type="checkbox"/>		23 Ownership Public <input type="checkbox"/> Private <input checked="" type="checkbox"/>	
14 District Potent'l? Yes <input type="checkbox"/> No <input checked="" type="checkbox"/>		24 Owner's Name & Address, if known Robert Oswald Route 1 Otterville, Mo. 65348	
15 Name of Established District		25 Open to Public? Yes <input type="checkbox"/> No <input checked="" type="checkbox"/>	
42 Further Description of Important Features The front, pent porch at the SW corner now has a deck above it which serves the 2nd story entrance. Windows are 2-over-2 and attenuated. On the S facade is a 1 story, polygonal bay. A pent 1 story addition is at the SE corner.		26 Local Contact Person or Organization Friends of Historic Boonville	
43 History and Significance The structure was probably built to serve as Bluhm E. Stahl's residence. Following Stahl's death, prior to 1919 it became the residence of Mary D. Simmons. The present owner obtained his residence in 1978 from Laurence Gester who had resided here from before 1959.		27 Other Surveys in Which Included	
44 Description of Environment and Outbuildings Sitting within a fenced yard, the house faces W. Out-buildings are to the N and NW.		28 No of Stories 2	
45 Sources of Information Standard Atlas of Cooper County, 1915 1925, 1959, Maps of Cooper County, Mo. Interview with J.R. Oswald, 11/80		29 Basement? Yes <input type="checkbox"/> No <input checked="" type="checkbox"/>	
		30 Foundation Material concrete	
		31 Wall Construction frame	
		32 Roof Type & Material cross gable, pressed metal	
		33 No of Bays Front 4 Side	
		34 Wall Treatment vinyl siding	
		35 Plan Shape irreg	
		36 Changes (Explain in #42) Addition <input type="checkbox"/> Altered <input type="checkbox"/> Moved <input type="checkbox"/>	
		37 Condition Interior Exterior good	
		38 Preservation Underway? Yes <input type="checkbox"/> No <input checked="" type="checkbox"/>	
		39 Endangered? By What? Yes <input type="checkbox"/> No <input checked="" type="checkbox"/>	
		40 Visible from Public Road? Yes <input checked="" type="checkbox"/> No	
		41 Distance from and Frontage on Road	
		Photo	
		46 Prepared by L. Harper / J. Higbie	
		47 Organization Friends of Historic Boonville	
		48 Date 11/80	
		49 Revision Date(s)	

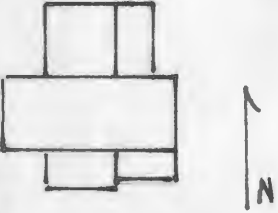
CP-AS 002-545





BERT
ALD

HISTORIC INVENTORY

1 No L-1		4 Present Name(s) Estil Property		80CP0578	
2 County Cooper		5 Other Name(s)			
3 Location of Negatives Friends of Historic Boonville		G.B. Cordry, A.L. Palmer Residence, "Palmer Place"			
6 Specific Location SE $\frac{1}{4}$ of SE $\frac{1}{4}$ of Section 34 T46N, R18W.		16 Thematic Category 1870's-1910		28 No. of Stories 2	
7 City or Town If Rural, Township & Vicinity Lebanon		17 Date(s) or Period 1870's-1910		29 Basement? Yes No <input checked="" type="checkbox"/>	
8 Site Plan with North Arrow 		18 Style or Design Vernacular <i>code 20</i>		30 Foundation Material poured concrete & stone	
9 Coordinates UTM Lat Long 15/510520/4283295		19 Architect or Engineer		31 Wall Construction timber frame	
10 Site Structure Building <input checked="" type="checkbox"/> Object <input type="checkbox"/>		20 Contractor or Builder		32 Roof Type & Material cross gable, asphalt sh	
11 On National Register? Yes <input type="checkbox"/> No <input checked="" type="checkbox"/>		21 Original Use, if apparent residence		33 No. of Bays Front 3 Side 2	
12 Is It Eligible? Yes <input checked="" type="checkbox"/> No <input type="checkbox"/>		22 Present Use abandoned		34 Wall Treatment clapboard	
13 Part of Estab. Hist. Dist.? Yes <input type="checkbox"/> No <input checked="" type="checkbox"/>		23 Ownership Public <input type="checkbox"/> Private <input checked="" type="checkbox"/>		35 Plan Shape irreg	
14 District Potent.? Yes <input type="checkbox"/> No <input checked="" type="checkbox"/>		24 Owner's Name & Address, if known Carl Estil Kansas City, Mo.		36 Changes (Explain in #42) Addition <input checked="" type="checkbox"/> Altered <input type="checkbox"/> Moved <input type="checkbox"/>	
15 Name of Established District		25 Open to Public? Yes <input type="checkbox"/> No <input checked="" type="checkbox"/>		37 Condition Interior <u>deteriorated</u> Exterior <u>deteriorated</u>	
26 Local Contact Person or Organization Friends of Historic Boonville		27 Other Surveys in Which Included		38 Preservation Underway? Yes <input type="checkbox"/> No <input checked="" type="checkbox"/>	
40 Visible from Public Road? Yes <input checked="" type="checkbox"/> No <input type="checkbox"/>		41 Distance from and Frontage on Road		39 Endangered? By What? Yes <input checked="" type="checkbox"/> No <input type="checkbox"/>	

42 Further Description of Important Features Originally built as a 4 bay, 1 house with a central chimney, the house was later expanded by adding a 2 story bay projecting to the front and a 1 story ell and porch to the rear (N). Both additions have gable roofs and sit on poured concrete foundations. A 1 story Eastlake porch which capped the 2 front entrances has collapsed. Windows are 1-over-1 and 2-over-2 and have pedemented headers. The original rooms have plain or molded millwork. Bull's eye corner motifs accent the millwork in the front addition. There is a boxed stair in the NE corner of the E room of the original section.

Photo

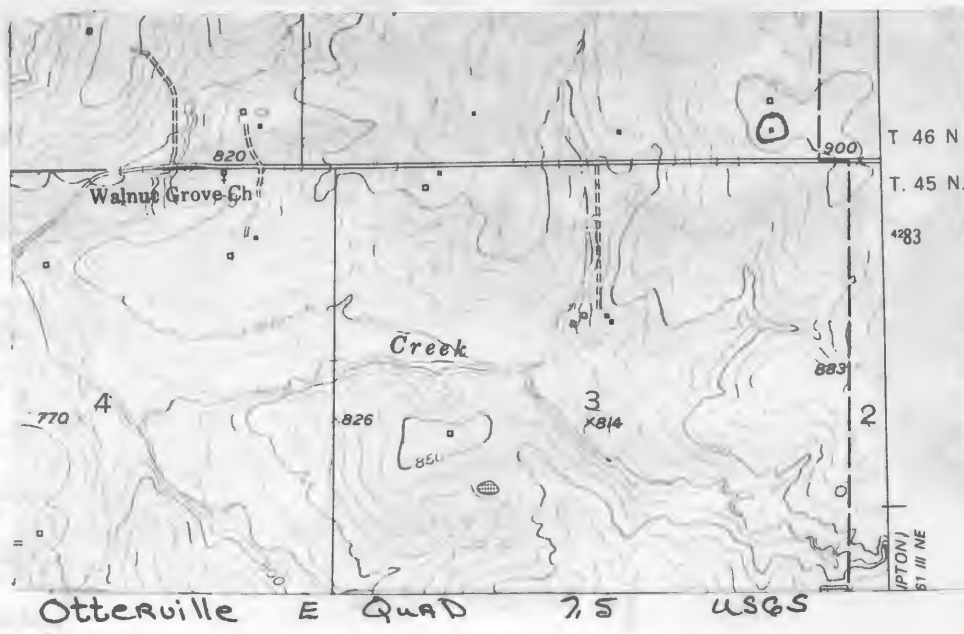
43 History and Significance The structure was probably constructed to serve as the residence of G.B. Cordry. By 1915, and extending past 1925, it was the residence of A.L. Palmer. By 1959 it belonged to J. Estil followed by his son the present owner.

44 Description of Environment and Outbuildings A wheat field surrounds the house. Its yard has grown up in small trees and brush. A barn and frame shed to the N have collapsed. The house faces S.

45 Sources of Information
History of Cooper County, Mo., Johnson, 1919, p.893
Atlas Map of Cooper County, Mo. 1877
Illustrated Historical Atlas of Cooper County, 1897
1925, 1959, 1975 Maps of Cooper County, Mo.
Interview with W.H. Klein, 11/80

46 Prepared by
L. Harper/J. Higbie
47 Organization Friends of Historic Boonville
48 Date 11/80
49 Revision Date(s)

CP-AS-002-546







CP-A5-002 547

Office of Historic Preservation, P.O. Box 176, Jefferson City, Missouri 65101

HISTORIC INVENTORY

1 No 1-2		4 Present Name(s) Klein Property	
2 County Cooper		5 Other Name(s) 80CP 0838	
3 Location of Negatives Friends of Historic Boonville			
6 Specific Location NW 1/4 of SW 1/4 of Section 3 T45N, R18W. <div style="text-align: center;">Hwy. Pp</div>		16 Thematic Category	
7 City or Town If Rural, Township & Vicinity Lebanon		17 Date(s) or Period c 1916	
8 Site Plan with North Arrow		18 Style or Design Vernacular Code 08	
		19 Architect or Engineer	
		20 Contractor or Builder	
		21 Original Use, if apparent residence	
		22 Present Use abandoned	
9 Coordinates UTM Lat Long 15/509405/4282360		23 Ownership Public <input type="checkbox"/> Private <input checked="" type="checkbox"/>	
10 Site <input type="checkbox"/> Structure <input type="checkbox"/> Building <input checked="" type="checkbox"/> Object <input type="checkbox"/>		24 Owner's Name & Address, if known W. H. Klein Route 1 Otterville, Mo. 65348	
11 On National Register? Yes <input type="checkbox"/> No <input checked="" type="checkbox"/>		25 Open to Public? Yes <input type="checkbox"/> No <input checked="" type="checkbox"/>	
12 Is it Eligible? Yes <input checked="" type="checkbox"/> No <input type="checkbox"/>		26 Local Contact Person or Organization Friends of Historic Boonville	
13 Part of Estab Hist Dist? Yes <input type="checkbox"/> No <input checked="" type="checkbox"/>		27 Other Surveys in Which Included	
14 District Potent'l? Yes <input type="checkbox"/> No <input checked="" type="checkbox"/>			
15 Name of Established District		28 No of Stories 1	
		29 Basement? Yes <input type="checkbox"/> No <input checked="" type="checkbox"/>	
		30 Foundation Material concrete footing	
		31 Wall Construction frame	
		32 Roof Type & Material gable, corr metal	
		33 No of Bays Front 2 Side 2	
		34 Wall Treatment clapboard	
		35 Plan Shape rec	
		36 Changes (Explain in #42) Addition <input checked="" type="checkbox"/> Altered <input type="checkbox"/> Moved <input type="checkbox"/>	
		37 Condition Interior <u>deteriorated</u> Exterior <u>deteriorated</u>	
		38 Preservation Underway? Yes <input type="checkbox"/> No <input checked="" type="checkbox"/>	
		39 Endangered? By What? Yes <input checked="" type="checkbox"/> No <input type="checkbox"/> abandoned, neglect	
		40 Visible from Public Road? Yes <input type="checkbox"/> No <input checked="" type="checkbox"/>	
		41 Distance from and Frontage on Road	

42 Further Description of Important Features The small simple house had 2-over-2 windows and an off-center chimney. A pent room extends across the rear facade.



43 History and Significance The structure served as the simple dwelling of Solon Hurt who farmed the surrounding 40 acres. In 1930, it and 100 acres were purchased by the present owner for \$1,800.00. The structure has been abandoned from that date.

44 Description of Environment and Outbuildings It sits on a ridge and faces N. No outbuildings remain. No lane leads to the house which is approximately .6 of a mile S of the county road.

45 Sources of Information
Standard Atlas of Cooper County, Mo., 1915
Interview with W.H. Klein, 11/80

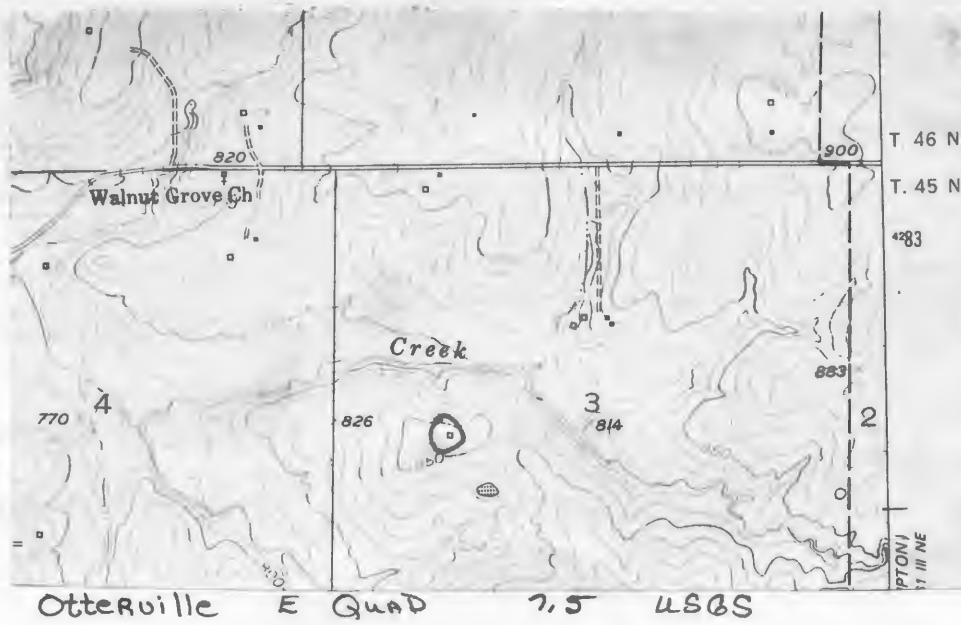
46 Prepared by
L. Harper/J. Higbie

47 Organization
Friends of Historic Boonville

48 Date 49 Revision Date(s)

11/80

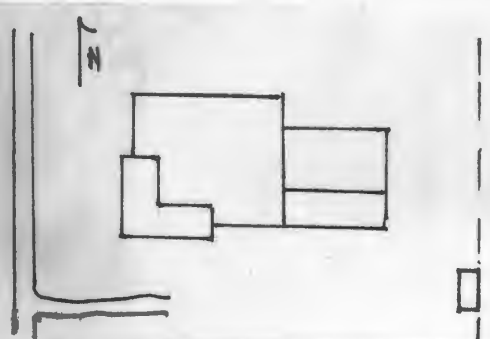
CP-AS-002-547



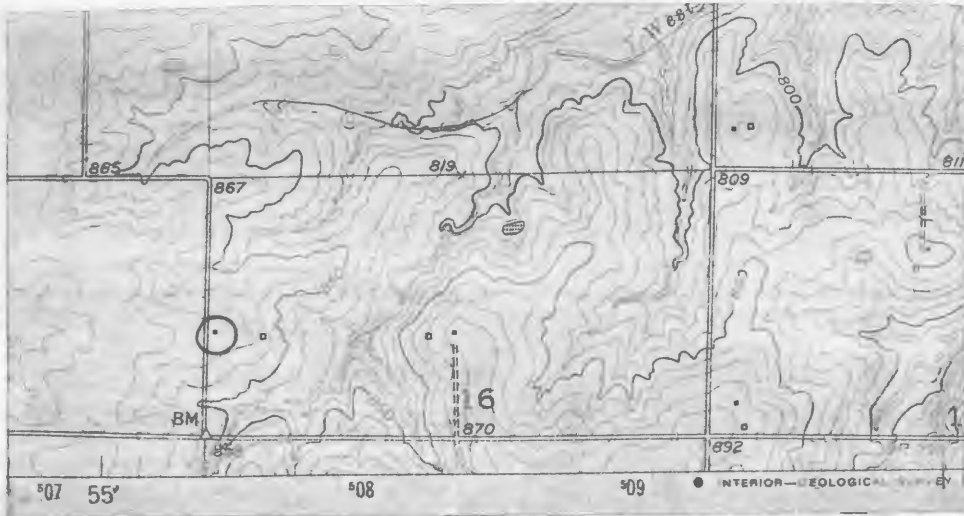


HISTORIC INVENTORY

CP-AS-002-548

1. No. L-63		4. Present Name(s) Brumback Residence	
2. County Cooper		5. Other Name(s)	
3. Location of Negatives Friends of Historic Boonville		Residence of J.B. Palmer 80 CP 0897	
6. Specific Location NW ¼ of NW ¼ of Section 16, T46N, R18W.		16. Thematic Category	28. No. of Stories 2
7. City or Town If Rural, Township & Vicinity Lebanon		17. Date(s) or Period c1895	29. Basement? Yes No X
8. Site Plan with North Arrow		18. Style or Design Queen Anne 21	30. Foundation Material stone, concrete
		19. Architect or Engineer	31. Wall Construction frame
		20. Contractor or Builder	32. Roof Type & Material hip, gable, asphalt sh
9. Coordinates UTM Lat Long 15/507600/4289285		21. Original Use, if apparent residence	33. No. of Bays Front 2 Side 4
10. Site: Building X Structure: Object: I		22. Present Use residence	34. Wall Treatment asbestos siding
11. On National Register? Yes I No X		23. Ownership Public I Private X	35. Plan Shape irreg
12. Is It Eligible? Yes I No I		24. Owner's Name & Address, if known K.M. Brumback RFD Bunceton, Mo. 65237	36. Changes (Explain in #42) Addition X Altered Moved
13. Part of Estab. Hist. Dist? Yes I No I X		25. Open to Public? Yes I No X	37. Condition Interior Exterior good
14. District Potent? Yes I No I X		26. Local Contact Person or Organization Friends of Historic Boonville	38. Preservation Underway? Yes No X
15. Name of Established District		27. Other Surveys in Which Included	39. Endangered? By What? Yes X No
42. Further Description of Important Features The irregular roofline is highlighted by gable wall dormers with sunbursts which radiate from arched attic windows. Windows are 1-over-1, trabeated, and somewhat attenuated. Some windows of the N and S facades have been altered. Some are capped with metal awnings. At the SW corner is an L-shaped, 1 story, enclosed porch. A wing to the rear has an enclosed, 1 story pent porch on it S facade. The interior has been altered and parts have been redone in a 1950's blonde millwork.		40. Visible from Public Road? Yes X No	
43. History and Significance The dwelling was probably constructed for J.B. Palmer who was in residence here in 1897 until after 1925. By 1959, it belonged to Anna Walje.		41. Distance from and Frontage on Road	
44. Description of Environment and Outbuildings The house faces W and sits close to the road. To the rear is a pent, concrete block shed, a small barn and a large barn.		45. Sources of Information Illustrated Historical Atlas of Cooper County, Mo. 1897 Standard Atlas of Cooper County, Mo., 1915 1925, 1959, 1975 Maps of Cooper County, Mo.	
46. Prepared by L. Harper / J. Higbie		47. Organization Friends of Historic Boonville	
48. Date		49. Revision Date(s)	
11/80			

CP-AS-002-548



Pilot Grove So Quad 7.5 USGS





HISTORIC INVENTORY

CP-AS 002-549

1 No L-57		4 Present Name(s) Unknown		5 Other Name(s) Rothgeb's General Store	
2 County Cooper		6 Specific Location NE 1/4 of SE 1/4 of Section 7, T46N, R18W.		7 City or Town Lebanon	
3 Location of Negatives Friends of Historic Boonville		16 Thematic Category		28 No. of Stories 1	
8 Site Plan with North Arrow		17 Date(s) or Period c 1926		29 Basement? Yes No <input checked="" type="checkbox"/>	
9 Coordinates Lat Long UTM 15/505250/4290510		18 Style or Design Vernacular		30 Foundation Material poured concrete	
10 Site II Building <input checked="" type="checkbox"/> Structure I Object I		19 Architect or Engineer		31 Wall Construction frame	
11 On National Register? Yes <input type="checkbox"/> No <input checked="" type="checkbox"/>		20 Contractor or Builder		32 Roof Type & Material flat	
12 Is II Eligible? Yes <input checked="" type="checkbox"/> No <input type="checkbox"/>		21 Original Use, if apparent store and gas station		33 No. of Bays Front 3 Side 1	
13 Part of Estab. Hist. Dist.? Yes <input type="checkbox"/> No <input checked="" type="checkbox"/>		22 Present Use abandoned		34 Wall Treatment composition siding	
14 District Potent? Yes <input type="checkbox"/> No <input checked="" type="checkbox"/>		23 Ownership Public <input type="checkbox"/> Private <input checked="" type="checkbox"/>		35 Plan Shape rec	
15 Name of Established District		24 Owner's Name & Address, if known unknown		36 Changes (Explain in #42) Addition <input type="checkbox"/> Altered <input checked="" type="checkbox"/> Moved <input type="checkbox"/>	
25 Open to Public? Yes <input type="checkbox"/> No <input checked="" type="checkbox"/>		26 Local Contact Person or Organization Friends of Historic Boonville		37 Condition Interior Exterior fair	
27 Other Surveys in Which Included		38 Preservation Underway? Yes <input type="checkbox"/> No <input checked="" type="checkbox"/>		39 Endangered? By What? Yes <input checked="" type="checkbox"/> No <input type="checkbox"/> abandoned	
40 Visible from Public Road? Yes <input checked="" type="checkbox"/> No <input type="checkbox"/>		41 Distance from and Frontage on Road		42 Further Description of Important Features The entrance and transom and large flanking windows of the front facade are boarded up. A concrete stoop extends across this area and a large metal awning caps this front bay. Smaller metal awning cap entrances to the N and S. The painted composition siding gives the building an odd surface quality.	
43 History and Significance The structure is believed to have been built by Abrem Rothgeb who had first operated a store in New Lebanon during the 1890's. Later he operated stores in Ionia and Odessa, Mo., but returned to New Lebanon and opened this store which remained in operation through World War II. It was the last store to remain operational. Also see L-56.		44 Description of Environment and Outbuildings Facing E, the building sits close to County Road A. A circle drive to the front formed parking space for the customers and gave access to the gas pump which still stands between the building and the road. Across the road which runs E to W just N of the store is a small frame shed which probably was associated with (see reverse)		45 Sources of Information History of New Lebanon Cooper County, Mo. Eugene Allen Cordry, 1976 p. 212, 214, 228	
46 Prepared by L. Harper/J. Higbie		47 Organization Friends of Historic Boonville		48 Date 11/80	
49 Revision Date(s)					

44. (cont.) the surveyed building. Behind (W) the store is a $1\frac{1}{2}$ story barn and to its S is a small gabled shed and a vacant lot.



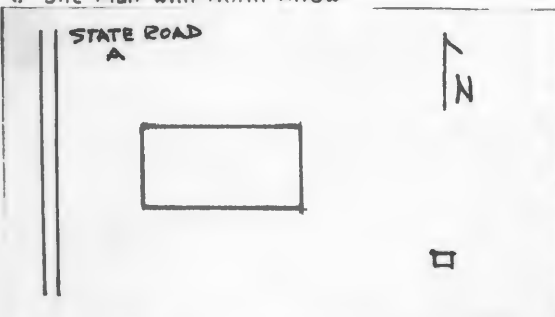

Pilot Grove So. Quad 7.5 4903





Office of Historic Preservation, P.O. Box 176, Jefferson City, Missouri 65101
HISTORIC INVENTORY

CP-AS-007-550

1. No L-58		4. Present Name(s) New Lebanon Cumberland Presbyterian Church	
2. County Cooper		5. Other Name(s) NR # 78CP0001 SA 78CP 0001	
3. Location of Negatives Friends of Historic Boonville			
6. Specific Location NE 1/4 of SE 1/4 of Section 7, T46N, R18W.		16. Thematic Category	
7. City or Town If Rural, Township & Vicinity Lebanon		17. Date(s) or Period 1859-60	
8. Site Plan with North Arrow		18. Style or Design Greek Revival <i>Code 72</i>	
		19. Architect or Engineer	
		20. Contractor or Builder	
9. Coordinates UTM Lat Long 15/505305/4290435		21. Original Use, if apparent church	
10. Site Structure Object Building Object		22. Present Use church	
11. On National Register? Yes <input checked="" type="checkbox"/> No <input type="checkbox"/>		23. Ownership Public <input type="checkbox"/> Private <input checked="" type="checkbox"/>	
12. Is It Eligible? Yes <input checked="" type="checkbox"/> No <input type="checkbox"/>		24. Owner's Name & Address, if known Trustees of New Lebanon Presbyterian Church (see rev.) Missouri Union Pres.	
13. Part of Estab. Yes <input type="checkbox"/> No <input checked="" type="checkbox"/> Hist. Dist. Yes <input type="checkbox"/> No <input checked="" type="checkbox"/>		25. Open to Public? Yes <input checked="" type="checkbox"/> No <input type="checkbox"/> restricted	
14. District Yes <input type="checkbox"/> No <input checked="" type="checkbox"/> Potential? Yes <input type="checkbox"/> No <input checked="" type="checkbox"/>		26. Local Contact Person or Organization Friends of Historic Boonville	
15. Name of Established District		27. Other Surveys in Which Included	
42. Further Description of Important Features A wide raking cornice and returns accent the gabled front facade which contains 2 double leaf entrances with trabeated, Grecian ear lintels. These entrances are inset with panell-ed embrasures and multi-light and transoms. The windows of the N and S facades are 12-over-12 with wide lintels which end in skews. A small spire caps the square wood cupola. (See National Registrar Nomination and attached photos for further detail).			
43. History and Significance The New Lebanon Cumberland Prestyterian Church was constructed by the congregation in 1859 and constitutes the 2nd church of this denomination on the location. Brick for the building was fired on the grounds while its pine lumber was hauled by wagon from Boonville. On June 3rd the church building was dedicated, at a total cost of \$3,230.83. Besides serving as a church building it was also the center of the community, (see reverse)			
44. Description of Environment and Outbuildings The church sits close to County Road A and faces W. A small frame outhouse is to its SE. The church and associated school (L-59) from the nucleus of their small community.		46. Prepared by L. Harper / J. Higbie	
45. Sources of Information New Lebanon Church National Register Nomination		47. Organization Friends of Historic Boonville	
		48. Date 49. Revision Date(s) 11/80	

24. (cont.) 917-H Leslie Blvd.
Jefferson City, Mo. 65101

CP-AS-002-550

43. (cont.) site of town meetings, public trials as well as the town's school until the New Lebanon School was constructed on an adjoining lot. The church suspended service in 1968 although for several years afterwards it was used as a regular meeting place for the township. An impressive movement led by Mrs. Herbert Rogers, has gained National Register Status for the Church. Plans are in the making for the building's restoration.

The original New Lebanon Church constructed of logs was located just to the North of the existing church and its site is noted by a marker. Dedicated in 1820 it served as both a church and a seminary until 1859.



Pilot Grove So. Quad 7.5 USGS



NEW LEBANON
PRESBYTERIAN CHURCH





THIS MEMORIAL
Marks the Corner
of the First Church
House in New
Lebanon Presby-
tery, Erected by
New Lebanon Ch-
urch which was
organized by Rev.
John Carnahan.

IN
1820



AMERICAN PRESBYTERIAN
AND REFORMED
HISTORICAL SITE
NO. 25



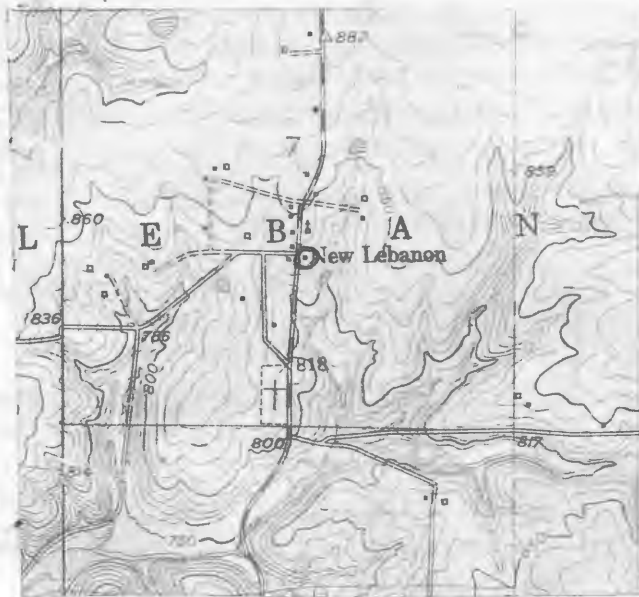
REGISTERED BY
THE
PRESBYTERIAN HISTORICAL
SOCIETY
PHILADELPHIA, PA.

HISTORIC INVENTORY

CP-AS-002-551

1 No L-59		4 Present Name(s) New Lebanon Cumberland Presbyterian School		78CP0002	
2 County Cooper		5 Other Name(s) New Lebanon Community Center			
3 Location of Negatives Friends of Historic Boonville		16 Thematic Category			
6 Specific Location NE 1/4 of SE 1/4 of Section 7, T47N, R18W.		17 Date(s) or Period 1890		28 No. of Stories 1	
7 City or Town If Rural, Township & Vicinity Lebanon		18 Style or Design Vernacular		29 Basement? Yes No <input checked="" type="checkbox"/>	
8 Site Plan with North Arrow		19 Architect or Engineer		30 Foundation Material stone	
		20 Contractor or Builder		31 Wall Construction frame	
9 Coordinates UTM Lat Long 15/505290/4290350		21 Original Use, if apparent school		32 Roof Type & Material gable, asphalt sh	
10 Site: Building <input checked="" type="checkbox"/> Structure <input type="checkbox"/> Object <input type="checkbox"/>		22 Present Use community center		33 No. of Bays Front 2 Side 3	
11 On National Register? Yes <input checked="" type="checkbox"/> No <input type="checkbox"/>		23 Ownership Public <input type="checkbox"/> Private <input checked="" type="checkbox"/>		34 Wall Treatment clapboard	
12 Is It Eligible? Yes <input checked="" type="checkbox"/> No <input type="checkbox"/>		24 Owner's Name & Address, if known New Lebanon Com Cent. Assoc. %Mrs. C. Brumback Bunceton, Mo. 65237		35 Plan Shape rec	
13 Part of Estab. Hist. Dist.? Yes <input type="checkbox"/> No <input checked="" type="checkbox"/>		25 Open to Public? restricted Yes <input type="checkbox"/> No <input checked="" type="checkbox"/>		36 Changes (Explain in #42) Addition Altered Moved	
14 District Potent.? Yes <input type="checkbox"/> No <input checked="" type="checkbox"/>		26 Local Contact Person or Organization Friends of Historic Boonville		37 Condition Interior Exterior good	
15 Name of Established District		27 Other Surveys in Which Included		38 Preservation Underway? Yes No <input checked="" type="checkbox"/>	
42 Further Description of Important Features		43 History and Significance		39 Endangered? By What? Yes No <input checked="" type="checkbox"/>	
<p>The school echoes the church to its immediate N, however it is built in frame. It is built with the gable end front and with 2 entrances; these however are only single leaf doors. The N and S windows are attenuated, trabeated, and 2-over-2. A chimney sits astride the ridge of the roof near the front facade.</p>		<p>Prior to the construction of the New Lebanon Schoolhouse, the area surrounding New Lebanon had been served by a private school which was funded by tuition. An increase in the town's population led to a newly-formed Board of Education in 1889 which voted \$800 for a public school building, a small clapboarded structure which was completed the following year. The schoolteacher, boarded at the homes of the townspeople, and received a yearly salary of \$800. The first classes at New Lebanon School comprised (see reverse)</p>		40 Visible from Public Road? Yes <input checked="" type="checkbox"/> No	
44 Description of Environment and Outbuildings		45 Sources of Information		41 Distance from and Frontage on Road	
<p>The building faces W onto County Road A. It sits in the center of the town and along with the church (L-58) forms the nucleus of the community. To its E are 2 pent outbuildings. To its S is an open bar-b-que pit.</p>		<p>New Lebanon Cumberland Presbyterian Church & School National Registrar Nomination History of New Lebanon Cooper County, Missouri, Eugene Allen Cordry 1976, p. 177-197</p>		46 Prepared by L. Harper / J. Higbie	
46 Prepared by		47 Organization		48 Date	
		Friends of Historic Boonville		11/80	
48 Date		49 Revision Date(s)			
11/80					

43. (cont.) around 36 students, a number which dropped with the gradual exodus from the town, forcing New Lebanon in December of 1947 to merge its school with the Pilot Grove district. Almost a year later, on August 13, 1948, the New Lebanon Community Center Association acquired the school building. Since then the building has become known as the New Lebanon Community Center and is used as a meeting and polling place for New Lebanon Township.



Pilot Grove So. Quad 7.5 USGS

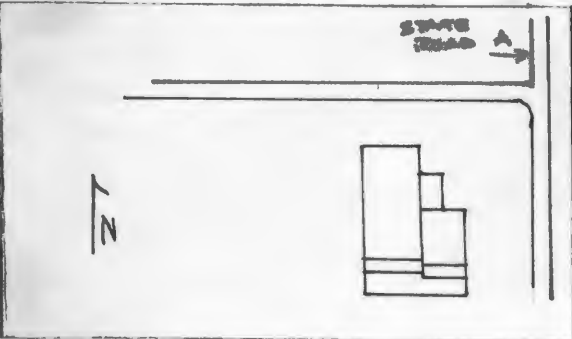




NEW LEBANON
COMMUNITY CENTER

HISTORIC INVENTORY

CP-AS-002-552

1. No. L-60		4. Present Name(s) Simms Residence		80C80894	
2. County Cooper		5. Other Name(s)			
3. Location of Negatives Friends of Historic Boonville		H.W. Lewis Residence			
6. Specific Location NE 1/4 of SE 1/4 of Section 7, T47N, R18W.		16. Thematic Category		28. No. of Stories 1 1/2	
7. City or Town Lebanon		17. Date(s) or Period c 1870's		29. Basement? Yes No <input checked="" type="checkbox"/>	
8. Site Plan with North Arrow		18. Style or Design Vernacular 49		30. Foundation Material stone	
		19. Architect or Engineer		31. Wall Construction frame	
		20. Contractor or Builder		32. Roof Type & Material rib tin, gable	
9. Coordinates UTM Lat Long 15/505255/4290380		21. Original Use, if apparent residence		33. No. of Bays Front 4 Side 1	
10. Site: Building <input checked="" type="checkbox"/> Structure: Object <input type="checkbox"/>		22. Present Use residence		34. Wall Treatment masonite siding	
11. On National Register? Yes <input type="checkbox"/> No <input checked="" type="checkbox"/>		23. Ownership Public <input type="checkbox"/> Private <input checked="" type="checkbox"/>		35. Plan Shape irreg.	
12. Is It Eligible? Yes <input checked="" type="checkbox"/> No <input type="checkbox"/>		24. Owner's Name & Address, if known Eugene Simms RFD Otterville, Mo. 65348		36. Changes (Explain in #42) Addition <input checked="" type="checkbox"/> Altered <input checked="" type="checkbox"/> Moved <input type="checkbox"/>	
13. Part of Estab. Hist. Dist.? Yes <input type="checkbox"/> No <input checked="" type="checkbox"/>		25. Open to Public? Yes <input type="checkbox"/> No <input checked="" type="checkbox"/>		37. Condition Interior Exterior fair	
14. District Potent.? Yes <input type="checkbox"/> No <input checked="" type="checkbox"/>		26. Local Contact Person or Organization Friends of Historic Boonville		38. Preservation Underway? Yes No <input checked="" type="checkbox"/>	
15. Name of Established District		27. Other Surveys in Which Included		39. Endangered? By What? Yes No <input checked="" type="checkbox"/>	
42. Further Description of Important Features This house was probably built on the A type, but due to a series of continuing alterations and additions the original plan and details are not evident. Most windows are 1-over-1 and there are small attic windows on the W facade. A gabled 1 story ell projects to the E and now contains the primary entrance. Pent additions are to the E and S.		40. Visible from Public Road? Yes <input checked="" type="checkbox"/> No <input type="checkbox"/>			
43. History and Significance The only information available is that in 1915 the dwelling was the residence of H.W. Lewis of whom nothing is known. By 1959, it was the property of Mrs. D. L. Rothgeb.		41. Distance from and Frontage on Road			
44. Description of Environment and Outbuildings This house sits close to County Road A and faces E. It is across the road from L-59. A county road runs E to W along its N property line. Outbuildings are to the S.		Photo			
45. Sources of Information Standard Atlas of Cooper County, Mo., 1915 1959 Map of Cooper County, Mo.		46. Prepared by L. Harper, J. Higbie			
		47. Organization Friends of Historic Boonville			
		48. Date 11/80			
		49. Revision Date(s)			

CP-AS-002-552



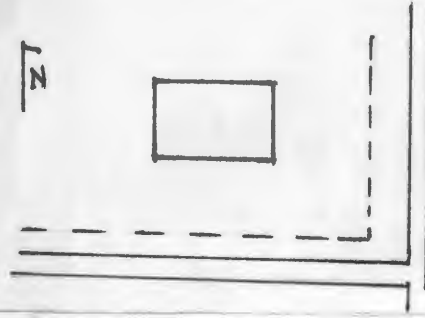
Pilot Grove So. Quad 7.5 USGS





HISTORIC INVENTORY

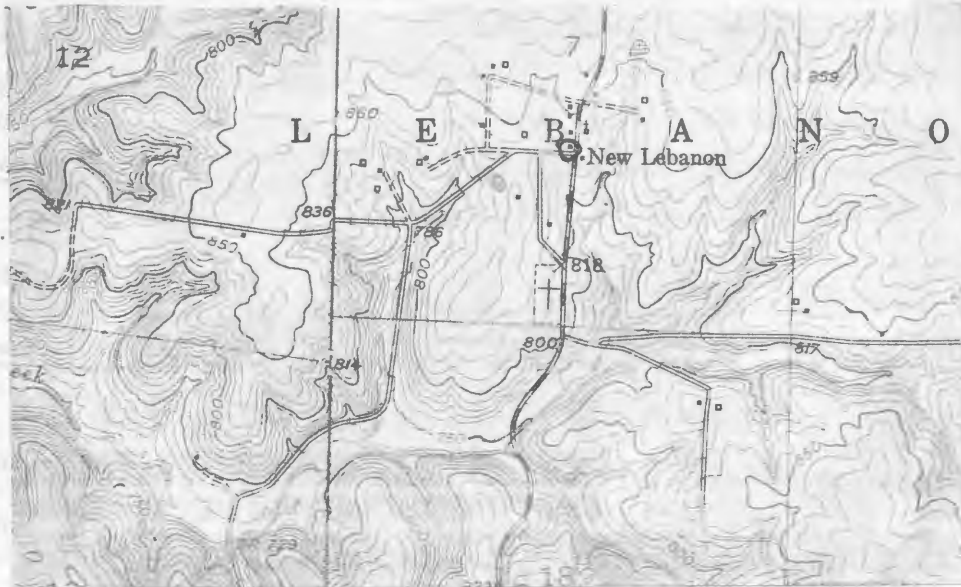
CP-AS-002-553

1 No L-61		4 Present Name(s) Werner Property	
2 County Cooper		5 Other Name(s)	
3 Location of Negatives Friends of Historic Boonville		J.E. Potter Residence <i>SDCP 895</i>	
6 Specific Location NE ¼ of SE ¼ of Section 7 T47N, R18W.		16 Thematic Category	
7 City or Town If Rural, Township & Vicinity Lebanon		17 Date(s) or Period c 1890's	
8 Site Plan with North Arrow		18 Style or Design Vernacular- Shingle Style <i>18</i>	
		19 Architect or Engineer	
		20 Contractor or Builder	
9 Coordinates UTM Lat Long 15/505255/4290380		21 Original Use, if apparent residence	
10 Site Building Structure Object		22 Present Use hay storage	
11 On National Register? Yes <input type="checkbox"/> No <input checked="" type="checkbox"/>		23 Ownership Public <input type="checkbox"/> Private <input checked="" type="checkbox"/>	
12 Is It Eligible? Yes <input checked="" type="checkbox"/> No <input type="checkbox"/>		24 Owner's Name & Address, if known Robert Werner Bunceton, Mo. 65237	
13 Part of Estab Hist Dist? Yes <input type="checkbox"/> No <input checked="" type="checkbox"/>		25 Open to Public? Yes <input type="checkbox"/> No <input checked="" type="checkbox"/>	
14 District Potent? Yes <input type="checkbox"/> No <input checked="" type="checkbox"/>		26 Local Contact Person or Organization Friends of Historic Boonville	
15 Name of Established District		27 Other Surveys in Which Included	
42 Further Description of Important Features Wood shingles over diagonal sheathing cover the wall surfaces. Decorative umbucated shingles form a circular motif in the front gable end. (see photo detail). An integral porch at the SE corner had turned posts and caps 2 entrances. The rear facade also has an intigral porch, but it is the central bay. Most of the trabeated widows are boarded up.		28 No of Stories <i>1½</i>	
		29 Basement? Yes <input type="checkbox"/> No <input checked="" type="checkbox"/>	
		30 Foundation Material cut stone	
		31 Wall Construction frame	
		32 Roof Type & Material gable, corr. tin	
		33 No of Bays Front 2 Side 2	
		34 Wall Treatment wood shingle	
		35 Plan Shape rec	
		36 Changes (Explain in #42) Addition Altered Moved	
		37 Condition Interior deteriorated Exterior deteriorated	
		38 Preservation Underway? Yes <input checked="" type="checkbox"/> No <input type="checkbox"/>	
		39 Endangered? By What? Yes <input checked="" type="checkbox"/> No <input type="checkbox"/>	
		40 Visible from Public Road? Yes <input checked="" type="checkbox"/> No <input type="checkbox"/>	
		41 Distance from and Frontage on Road	
43 History and Significance The structure was the residence of James Edward Potter until after 1915. Potter, who had been a general store operator in Clifton City, when he moved to New Lebanon and operated the flour mill which has been razed.			
44 Description of Environment and Outbuildings The building sits within a fenced yard and faces E. It is close to County Road A to its E and a county road which runs E to W along its S boundary. A well is immediately to the W. No outbuildings remain.			
45 Sources of Information Descendants of Virginia, Kentucky and Missouri Pioneers, E.A. Cordry 1973, P. 368 History of New Lebanon Cooper County, Mo., E. A. Cordry, 1976 P205 224 (see reverse)		46 Prepared by J. Higbie L. Harper / J. Shields	
		47 Organization Friends of Historic Boonville	
		48 Date 11/80	
		49 Revision Date(n)	

Photo

45. (cont.) "Lifelong Resident Takes Nostalgic Look at Clifton City, Past",
Boonville Daily News, July 25, 1969 p. 2

CP-AS 002-553




Pilot Grove So. Quad 7.5 USGS



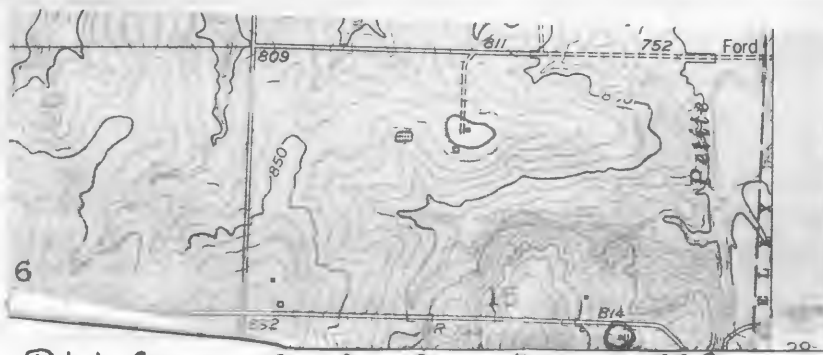


Office of Historic Preservation, P.O. Box 176, Jefferson City, Missouri 65101
HISTORIC INVENTORY

CP-AS-002-554

1 No L-39		4 Present Name(s) Kliethermes Property	
2 County Cooper		80CP 0875	
3 Location of Negatives Friends of Historic Boonville		5 Other Name(s)	
6 Specific Location NW 1/4 of SE 1/4 of Section 15 T46N, R18W.		16 Thematic Category	
		17 Date(s) or Period 1909	
7 City or Town If Rural, Township & Vicinity Lebanon		18 Style or Design Vernacular code 15	
8 Site Plan with North Arrow 		19 Architect or Engineer	
		20 Contractor or Builder	
9 Coordinates UTM Lat Long 15/510380/4288820		21 Original Use, if apparent residence	
		22 Present Use abandoned	
10 Site Structure Object Building X		23 Ownership Public <input type="checkbox"/> Private <input checked="" type="checkbox"/>	
		24 Owner's Name & Address, if known Virgil Kliethermes RFD Bunceton, Mo. 65237	
11 On National Register? Yes <input type="checkbox"/> No <input checked="" type="checkbox"/>		25 Open to Public? Yes <input type="checkbox"/> No <input checked="" type="checkbox"/>	
12 Is It Eligible? Yes <input checked="" type="checkbox"/> No <input type="checkbox"/>		26 Local Contact Person or Organization Friends of Historic Boonville	
13 Part of Estab Hist Dist? Yes <input type="checkbox"/> No <input checked="" type="checkbox"/>		27 Other Surveys in Which Included	
14 District Potent? Yes <input type="checkbox"/> No <input checked="" type="checkbox"/>		28 No of Stories 1	
15 Name of Established District		29 Basement? Yes <input type="checkbox"/> No <input checked="" type="checkbox"/>	
42 Further Description of Important Features The small structure has a gabled room to the rear (W) and a pent addition to the S. It has an end chimney and seems to continue the style and plan of the log building tradition.		30 Foundation Material stone	
		31 Wall Construction frame	
43 History and Significance Known owners of the dwelling is as follows: J.W. Layne, (1897) R.F. Layne (1915), E. Bowers, (1959), Virgil Kliethermes (1975), who is the present owner.		32 Roof Type & Material gable, asphalt sh	
		33 No of Bays Front 2 Side 1	
44 Description of Environment and Outbuildings Facing E, the house sits in a fenced yard. There are no outbuildings.		34 Wall Treatment clapboard	
		35 Plan Shape rec	
45 Sources of Information Illustrated Historical Atlas of Cooper County, Mo., 1897 Standard Atlas of Cooper County, Mo., 1915 1909, 1925, 1959, 1975, Maps of Cooper County, Mo.		36 Changes (Explain in #42) Addition <input checked="" type="checkbox"/> Altered <input type="checkbox"/> Moved <input type="checkbox"/>	
		37 Condition Interior deteriorated Exterior deteriorated	
46 Prepared by J. Higbie L. Harper, J. Shields		38 Preservation Underway? Yes <input type="checkbox"/> No <input checked="" type="checkbox"/>	
		39 Endangered? By What? Yes <input checked="" type="checkbox"/> No <input type="checkbox"/> abandoned	
47 Organization Friends of Historic Boonville		40 Visible from Public Road? Yes <input checked="" type="checkbox"/> No <input type="checkbox"/>	
		41 Distance from and Frontage on Road	
48 Date 11/80		49 Revision Date(s)	

Photo



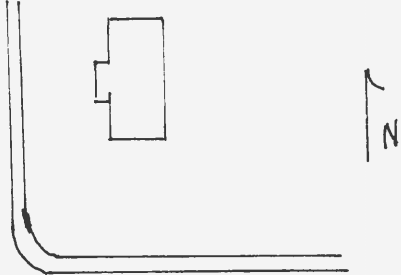
CP-AS-002-554

Pilot Grove So. Quad 7.5 USGS

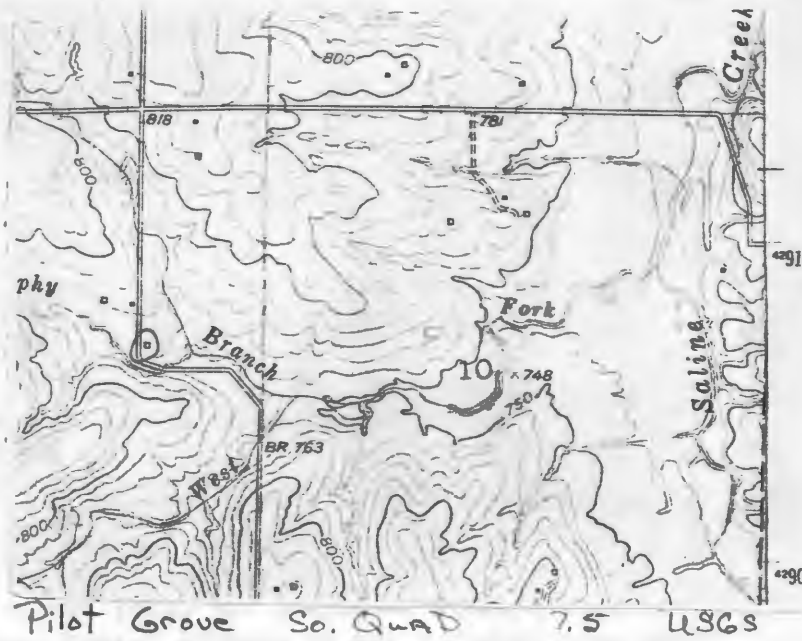




HISTORIC INVENTORY

1 No L-40		4 Present Name(s) Cordry Property		28 No. of Stories 1	
2 County Cooper		5 Other Name(s) West Fork School		29 Basement? Yes No <input checked="" type="checkbox"/>	
3 Location of Negatives Friends of Historic Boonville		16 Thematic Category		30 Foundation Material cut stone	
6 Specific Location SE 1/4 of NE 1/4 of Section 9 T46N, R18W.		17 Date(s) or Period c 1890's		31 Wall Construction frame	
7 City or Town If Rural, Township & Vicinity Lebanon		18 Style or Design Vernacular code 82		32 Roof Type & Material gable, wood sh.	
8 Site Plan with North Arrow 		19 Architect or Engineer		33 No. of Bays Front 4 Side	
9 Coordinates UTM Lat Long 15/508850/4290680		20 Contractor or Builder		34 Wall Treatment clapboard	
10 Site Building <input checked="" type="checkbox"/> Structure Object <input type="checkbox"/>		21 Original Use, if apparent school		35 Plan Shape rec	
11 On National Register? Yes <input type="checkbox"/> No <input checked="" type="checkbox"/>		22 Present Use abandoned		36 Changes (Explain in #42) Addition Altered Moved	
12 Is It Eligible? Yes <input checked="" type="checkbox"/> No <input type="checkbox"/>		23 Ownership Public <input type="checkbox"/> Private <input checked="" type="checkbox"/>		37 Condition Interior deteriorated Exterior poor	
13 Part of Estab Hist Dist? Yes <input type="checkbox"/> No <input checked="" type="checkbox"/>		24 Owner's Name & Address, if known Henry Cordry RR Bunceton, Mo. 65237		38 Preservation Underway? Yes <input type="checkbox"/> No <input checked="" type="checkbox"/>	
14 District Potent? Yes <input type="checkbox"/> No <input checked="" type="checkbox"/>		25 Open to Public? Yes <input type="checkbox"/> No <input checked="" type="checkbox"/>		39 Endangered? By What? Yes <input checked="" type="checkbox"/> No	
15 Name of Established District		26 Local Contact Person or Organization Friends of Historic Boonville		40 Visible from Public Road? Yes <input checked="" type="checkbox"/> No	
42 Further Description of Important Features The 2 room school house has a central projecting entrance vestibule. Its entrance has a transom. Corner-boards which are capped support a wide plain cornice which rakes at the gable ends. The 2-over-2 windows on the E facade have been closed up. At the SW corner there are 5 windows grouped together. On the interior, there is bull's eye millwork. A black board runs about the room over beaded wainscotting.		27 Other Surveys in Which Included		41 Distance from and Frontage on Road	
43 History and Significance The West Fork School was first organized in 1852, this is the third school building and the first at this site. Early courses offered were orthography, reading, writing, arithmetic, grammar and geography. The original records for this school still survive. In 1855 the school had 59 pupils, but by 1919 the average daily enrollment was seven. The school closed in 1947. By 1959 it was the property of Robert Cordry, followed by the present owner, Henry Cordry in 1975.					
44 Description of Environment and Outbuildings The building now sits in the middle of a field and faces W. No outbuildings remain.					
45 Sources of Information History of Cooper County, Johnson, 1919, p. 256 Descendants of Virginia, Kentucky and Missouri Pioneers, Eugene Allen Cordry, 1973 p. 356-57, 359, 375 Interview with C. Thomas, 11/80					
46 Prepared by J. Higbie L. Harper/J. Shields					
47 Organization Friends of Historic Boonville					
48 Date 11/80 49 Revision Date(s)					


CP-AS 002-555



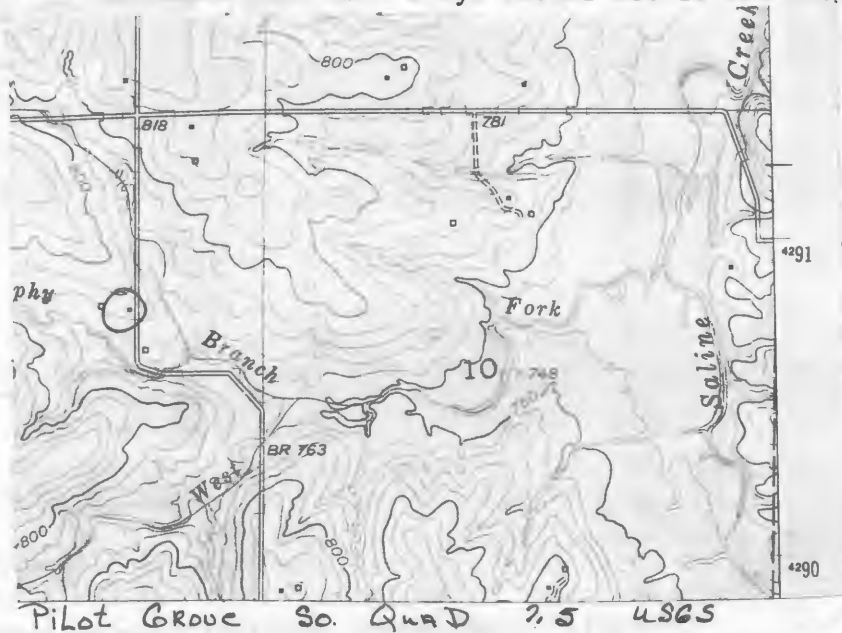


HISTORIC INVENTORY

CP-AS-002-556

1 No L-41		4 Present Name(s) Thomas Property		80CP08-77	
2 County Cooper		5 Other Name(s) W.H. Streit Residence			
3 Location of Negatives Friends of Historic Boonville					
6 Specific Location SW ¼ of NE ¼ of Section 9 T46N, R19W.		16 Thematic Category		28 No of Stories 2	
7 City or Town If Rural, Township & Vicinity Lebanon		17 Date(s) or Period c1900		29 Basement? Yes No X	
8 Site Plan with North Arrow		18 Style or Design Queen Anne 07		30 Foundation Material cut stone	
		19 Architect or Engineer		31 Wall Construction frame	
		20 Contractor or Builder		32 Roof Type & Material irreg, corr metal	
9 Coordinates UTM Lat Long 15/508800/4290805		21 Original Use, if apparent residence		33 No of Bays Front 2 Side 3	
10 Site Building Structure Object		22 Present Use hay storage		34 Wall Treatment clapboard	
11 On National Register? Yes <input type="checkbox"/> No <input checked="" type="checkbox"/>		23 Ownership Public <input type="checkbox"/> Private <input checked="" type="checkbox"/>		35 Plan Shape Irreg	
12 Is Eligible? Yes <input checked="" type="checkbox"/> No <input type="checkbox"/>		24 Owner's Name & Address, if known Robert Thomas RFD Bunceton, Mo 65237		36 Changes (Explain in #42) Addition <input checked="" type="checkbox"/> Altered <input type="checkbox"/> Moved <input type="checkbox"/>	
13 Part of Estab Hist Dist? Yes <input type="checkbox"/> No <input checked="" type="checkbox"/>		25 Open to Public? Yes <input type="checkbox"/> No <input checked="" type="checkbox"/>		37 Condition Interior <u>deteriorated</u> Exterior <u>deteriorated</u>	
14 District Potent'l? Yes <input type="checkbox"/> No <input checked="" type="checkbox"/>		26 Local Contact Person or Organization Friends of Historic Boonville		38 Preservation Underway? Yes <input type="checkbox"/> No <input checked="" type="checkbox"/>	
15 Name of Established District		27 Other Surveys in Which Included		39 Endangered? By What? Yes <input checked="" type="checkbox"/> No <input type="checkbox"/>	
42 Further Description of Important Features Pilastered cornerboards, fishscale shingles and a scalloped vergeboard in the gable end, and iron ridge cresting embellish the cross shaped main block. The 1st story of the projecting front bay is chamfered and has stick brackets with pendants. Fishscale shingles also cover the truncated hip roof of the front porches (NE & SE corners) which have turned post, spindle frieze and scroll brackets. The trabeated windows are 1-over-1. Windows in the rear 1½ story ell are 2-over-2. A boxed stair (see reverse)		40 Visible from Public Road? Yes <input checked="" type="checkbox"/> No <input type="checkbox"/>			
43 History and Significance The structure was probably built as the residence of Wade Hampton Streit who remained at this location until after 1925. By 1959, it was owned by Robert Thomas.		41 Distance from and Frontage on Road			
44 Description of Environment and Outbuildings The house sits close to the road and faces E. A well is at its SW corner. L-40 is just to the SE and may be associated with this property.		Photo			
45 Sources of Information Illustrated Historical Atlas of Cooper County, Mo., 1897 Standard Atlas of Cooper County, 1915 1909, 1925, 1959, Maps of Cooper County, Mo. Interview with James Thomas, 11/80		46 Prepared by J. Higbie L. Harper/J. Shields 47 Organization Friends of Historic Boonville			
		48 Date 11/80 49 Revision Date(s)			

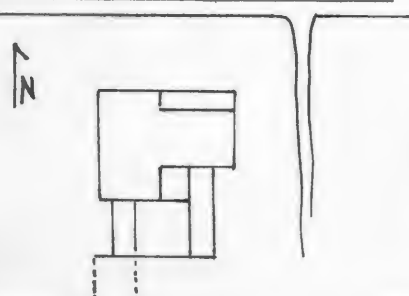
CP-A5-002-556
42. (cont.) is in the NW corner of this ell. A 1 story pent porch and small room extend across the S facade of the rear sections. The interior of the main block has Eastlake millwork with bull's eye corner motifs and door transoms.





HISTORIC INVENTORY

CP-AS-002-557

1 No L-42		4 Present Name(s) Cordry Property		80CP0878	
2 County Cooper		5 Other Name(s)			
3 Location of Negatives Friends of Historic Boonville		Robert D. Cordry Residence, "Clear View"			
6 Specific Location NE 1/4 of NE 1/4 of Section 9 T46N, R18W.		16 Thematic Category		28 No. of Stories 2	
7 City or Town If Rural, Township & Vicinity Lebanon		17 Date(s) or Period 1880's		29 Basement? Yes No <input checked="" type="checkbox"/>	
8 Site Plan with North Arrow		18 Style or Design late Italianate 20		30 Foundation Material cut stone	
		19 Architect or Engineer		31 Wall Construction frame	
		20 Contractor or Builder Robert Dudley Cordry		32 Roof Type & Material hip, asphalt sh	
9 Coordinates UTM Lat Long 15/509010/4291385		21 Original Use, if apparent residence		33 No. of Bays Front 3 Side 2	
10 Site: <input type="checkbox"/> Building <input checked="" type="checkbox"/> Structure: <input type="checkbox"/> Object: <input type="checkbox"/>		22 Present Use abandoned		34 Wall Treatment clapboard	
11 On National Register? Yes <input type="checkbox"/> No <input checked="" type="checkbox"/>		23 Ownership Public <input type="checkbox"/> Private <input checked="" type="checkbox"/>		35 Plan Shape irreg	
12 Is II Eligible? Yes <input checked="" type="checkbox"/> No <input type="checkbox"/>		24 Owner's Name & Address, if known David Cordry Kansas City, Mo.		36 Changes (Explain in #42) Addition <input checked="" type="checkbox"/> Altered <input checked="" type="checkbox"/> Moved <input type="checkbox"/>	
13 Part of Estab Hist Dist? Yes <input type="checkbox"/> No <input checked="" type="checkbox"/>		25 Open to Public? Yes <input type="checkbox"/> No <input checked="" type="checkbox"/>		37 Condition Interior fair Exterior fair	
14 District Potent? Yes <input type="checkbox"/> No <input checked="" type="checkbox"/>		26 Local Contact Person, or Organization Friends of Historic Boonville		38 Preservation Underway? Yes <input type="checkbox"/> No <input checked="" type="checkbox"/>	
15 Name of Established District		27 Other Surveys in Which Included		39 Endangered? By What? Yes <input checked="" type="checkbox"/> No <input type="checkbox"/>	
42 Further Description of Important Features		The low pitched roof has a slight bel-		abandoned	
43 History and Significance		This structure was built by Robert Dudley Cordry, (son of William L. Cordry) upon his marriage to Amanda Dehaven in 1879. Cordry was a elder in the Presbyterian Church for over 60 years. At the age of 80, he found some of his poems published in New York. He was a well known farmer and stockman. Upon his death in 1936, the residence and farm was inherited by his son, Robert Talamage, a Presbyterian minister, who rented the farm ground (see reverse)		40 Visible from Public Road? Yes <input checked="" type="checkbox"/> No <input type="checkbox"/>	
44 Description of Environment and Outbuildings		The house sits at the SE corner of the junction of 2 county roads. It sits close to the road and faces N. Its house yard has grown up in brush and small trees. A barn, garage and other outbuildings are to the S.		41 Distance from and Frontage on Road	
45 Sources of Information		Descendants of Virginia, Kentucky and Missouri Pioneers, Eugene Allen Cordry, p. 92,93,95 History of Cooper County, Johnson, 1919, p. 887 Illustrated Historical Atlas of Cooper County, Mo., 1897 Standard Atlas of Cooper County, Mo., 1915 1909, 1925, 1959, 1975, Maps of Cooper County, Mo.		46 Prepared by J. Higbie L. Harper/J. Shields	
				47 Organization Friends of Historic Boonville	
				48 Date 11/80	
				49 Revision Date(s)	

42. (cont.) to the house at some point. The interior of the house is easily restorable. A bracketed central hall stair retains its square newel post. There is a secondary stair in the SW corner of the main block, Millwork is ornately molded with window surrounds extending below the window sill level. Small drop pendants are below the bull's eye corner motifs and at the end plate of the base boards. The upper level has a floral corner motif instead of the bull's eye pattern.

43. (cont.) until his retirement in c 1945, when he and his wife, Florence returned to reside in the dwelling. In c 1965, the farm and residence were inherited by Robert T.'s son, David DeHaven Cordry, who rents the farm ground and the dwelling remains vacant.

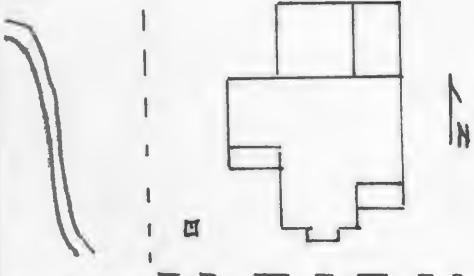







Home of Robert Dudley Cordry
(Photographed in 1962)

HISTORIC INVENTORY

1 No L-43		4 Present Name(s) Howard Property		80CP 1879	
2 County Cooper		5 Other Name(s)			
3 Location of Negatives Friends of Historic Boonville		Smith, "Wayside Valley", Lusk, Howard Residence			
6 Specific Location NE 1/4 of NW 1/4 of Section 10 T46N.R18W.		16 Thematic Category		28 No. of Stories 2	
7 City or Town If Rural, Township & Vicinity Lebanon		17 Date(s) or Period c. 1880's		29 Basement? Yes No <input checked="" type="checkbox"/>	
8 Site Plan with North Arrow		18 Style or Design Late Italianate 49		30 Foundation Material cut stone	
		19 Architect or Engineer		31 Wall Construction frame	
		20 Contractor or Builder Peter & Margaret Cordry Smith		32 Roof Type & Material low hip, asphalt sh	
9 Coordinates UTM Lat Long 15/510020/4291150		21 Original Use, if apparent residence		33 No. of Bays Front 2 Side 2	
10 Site Building Structure Object		22 Present Use abandoned		34 Wall Treatment clapboard	
11 On National Register? Yes <input type="checkbox"/> No <input checked="" type="checkbox"/>		23 Ownership Public <input type="checkbox"/> Private <input checked="" type="checkbox"/>		35 Plan Shape irreg	
12 Is It Eligible? Yes <input checked="" type="checkbox"/> No <input type="checkbox"/>		24 Owner's Name & Address, if known Mrs. Helen Howard Pilot Grove, Mo. 65276		36 Changes (Explain in #42) Addition <input checked="" type="checkbox"/> Altered <input type="checkbox"/> Moved <input type="checkbox"/>	
13 Part of Estab Hist Dist? Yes <input type="checkbox"/> No <input checked="" type="checkbox"/>		25 Open to Public? Yes <input type="checkbox"/> No <input checked="" type="checkbox"/>		37 Condition Interior <input type="checkbox"/> Exterior fair	
14 District Potent? Yes <input type="checkbox"/> No <input checked="" type="checkbox"/>		26 Local Contact Person or Organization Friends of Historic Boonville		38 Preservation Underway? Yes <input type="checkbox"/> No <input checked="" type="checkbox"/>	
15 Name of Established District		27 Other Surveys in Which Included		39 Endangered? By What? Yes <input checked="" type="checkbox"/> No <input type="checkbox"/>	
42 Further Description of Important Features		The front facade S is embellished with a 1 story rectangular bay window and a small porch at the SE and SW corner. Each caps an entrance and transom and has square wood columns. Other details include tall corner boards which act as pilasters to support a wide plain cornice and boxed eave, huge chimneys with corbelled caps, and trabeated 2-over-2 windows which are attenuated. A 1 story gabled ell projects to the rear. It has a pent porch across its E facade. The interior of the house is graced with an (see reverse)			
43 History and Significance		This structure was built by Peter Franklin Smith and his bride Margaret Ida Cordry, (daughter of William L. Cordry) upon their marriage in 1880. Margaret continued to reside in the dwelling after Peter's death in 1919 until c 1940. By 1959, it was the property of Helen Lusk and upon her marriage to Herman Howard he purchased the property. The dwelling has been vacant since c 1960 but remains the property of Mrs. Howard.			
44 Description of Environment and Outbuildings		(see attached sheet) The house sits at the end of a 1/4 mile lane, S of the county road, and faces S toward the Pelite Saline Creek valley. A well is at its SW corner. Immediately to the N and within the fenced house yard is a gabled cellar house and a gabled shed. Other farm buildings are to the N.			
45 Sources of Information		Descendants of Virginia, Kentucky and Missouri Pioneers, Eugene Allen Cordry, 1973, p. 100-101 Illustrated Historical Atlas of Cooper County, 1897 Standard Atlas of Cooper County, 1915 1909, 1925, 1959, 1975, Maps of Cooper County, Mo.		46 Prepared by J. Higbie L. Harper/J. Shields 47 Organization Friends of Historic Boonville 48 Date 11/80 49 Revision Date(s)	

42. (cont.) entrance vestibule which contains an ornate circular stair. The millwork is plain except for 2 mock mantels, one of which has been removed,



43. Additional Information: Peter Franklin Smith was a native of Cooper County, having been born on a farm outside of Otterville. He was schooled in the Otterville School system. At the time of his ownership of "Wayside Valley" he was "extensively engaged in breeding Shorthorn cattle". He was a member of the Bunceton Fair Association, also a stockholder in the company controlling the grain elevator and the Bank of Bunceton.



PETER FRANKLIN SMITH


The Smith's

c 1880

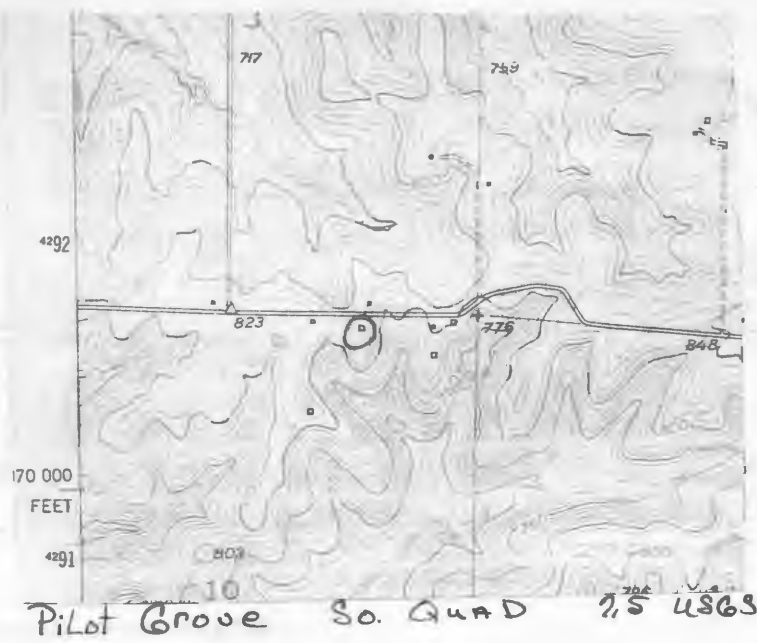


Office of Historic Preservation, P.O. Box 176, Jefferson City, Missouri 65101
HISTORIC INVENTORY

CP 45-002-554

1 No L-29		4 Present Name(s) Jeffress Property	
2 County Cooper		5 Other Name(s) SOCP 0865	
3 Location of Negatives Friends of Historic Boonville		6 Specific Location Oak Hill School	
7 City or Town If Rural, Township & Vicinity Lebanon		16 Thematic Category	
8 Site Plan with North Arrow 		17 Date(s) or Period 1910-15	
9 Coordinates UTM Lat Long 15/500920/4291670		18 Style or Design Vernacular Code 80	
10 Site Building Structure Object		19 Architect or Engineer	
11 On National Register? Yes <input type="checkbox"/> No <input checked="" type="checkbox"/>		20 Contractor or Builder	
12 Is II Eligible? Yes <input checked="" type="checkbox"/> No <input type="checkbox"/>		21 Original Use, if apparent school	
13 Part of Estab Hist Dist? Yes <input type="checkbox"/> No <input checked="" type="checkbox"/>		22 Present Use abandoned	
14 District Potent'l? Yes <input type="checkbox"/> No <input checked="" type="checkbox"/>		23 Ownership Public <input type="checkbox"/> Private <input checked="" type="checkbox"/>	
15 Name of Established District		24 Owner's Name & Address, if known Roy Jeffress RR Pilot Grove, Mo. 65276	
42 Further Description of Important Features Openings have trabeated headers. The windows are 2-over-2 and the central entrance has a transom. At the NW corner is a brick chimney. There is a secondary entrance to the S. On the interior, the S end has a raised platform. A blackboard runs about the room above beaded wainscotting.		25 Open to Public? Yes <input type="checkbox"/> No <input checked="" type="checkbox"/>	
43 History and Significance By 1919, the Oak Hill School had a daily attendance of 22 students. It closed during the late 1940's or early 1950's during the era of school consolidations.		26 Local Contact Person or Organization Friends of Historic Boonville	
44 Description of Environment and Outbuildings The building faces N. There are no outbuildings. A well is to the E.		27 Other Surveys in Which Included	
45 Sources of Information History of Cooper County, Mo., Johnson, 1919 p. 256 Illustrated Historical Atlas of Cooper County, Mo., 1897 Standard Atlas of Cooper County, Mo., 1915 1909, 1925, Maps of Cooper County, Mo. Interview with Kenneth Bergman, 11/80		28 No. of Stories 1 29 Basement? Yes <input type="checkbox"/> No <input checked="" type="checkbox"/> 30 Foundation Material poured concrete 31 Wall Construction frame 32 Roof Type & Material gable, corr metal 33 No. of Bays Front Side 3 34 Wall Treatment clapboard 35 Plan Shape rec 36 Changes (Explain in #42) Addition Altered Moved 37 Condition Interior Exterior fair 38 Preservation Underway? Yes <input type="checkbox"/> No <input checked="" type="checkbox"/> 39 Endangered? By What? Yes <input checked="" type="checkbox"/> No <input type="checkbox"/> 40 Visible from Public Road? Yes <input checked="" type="checkbox"/> No <input type="checkbox"/> 41 Distance from and Frontage on Road	
46 Prepared by J. Higbie L. Harper /J. Shields 47 Organization Friends of Historic Boonville 48 Date 11/80 49 Revision Date(s)		Photo	


CP-AS-002-559





HISTORIC INVENTORY

CP-AS-002-SC0

1. No. L-30		4. Present Name(s) Jeffress Property	
2. County Cooper		5. Other Name(s) SDP 0866	
3. Location of Negatives Friends of Historic Boonville		6. Specific Location Samer Residence	
7. City or Town Lebanon		16. Thematic Category	
8. Site Plan with North Arrow		17. Date(s) or Period c. 1920	
		18. Style or Design Vernacular code 49	
		19. Architect or Engineer	
9. Coordinates Lat Long UTM 15/500765/4291695		20. Contractor or Builder	
10. Site: Building <input checked="" type="checkbox"/> Structure <input type="checkbox"/> Object <input type="checkbox"/>		21. Original Use, if apparent residence	
11. On National Register? Yes <input type="checkbox"/> No <input checked="" type="checkbox"/>		22. Present Use abandoned	
12. Is it Eligible? Yes <input checked="" type="checkbox"/> No <input type="checkbox"/>		23. Ownership Public <input type="checkbox"/> Private <input checked="" type="checkbox"/>	
13. Part of Estab. Hist. Dist.? Yes <input type="checkbox"/> No <input checked="" type="checkbox"/>		24. Owner's Name & Address, if known Roy Jeffress Route 2 Pilot Grove, Mo. 65276	
14. District Potentially? Yes <input type="checkbox"/> No <input checked="" type="checkbox"/>		25. Open to Public? Yes <input type="checkbox"/> No <input checked="" type="checkbox"/>	
15. Name of Established District		26. Local Contact Person or Organization Friends of Historic Boonville	
16. Further Description of Important Features The house was built in several sections, therefore the windows vary in size and shape. Windows have 1-over-1, 2-over-2 and 3-over-1 lights. There are pent rooms and an enclosed porch to the S. To the N is a pent room which now has the primary entrance on its E facade. A pedimented porch on square wood posts caps this entrance.		27. Other Surveys in Which Included	
17. History and Significance This structure does not appear on any maps. It is thought that it was built by Eliz Sterling, c 1920. Sterling's family had owned the land for about 20 years and resided in another structure on the property. By 1959, John Yates owned the ground but rented the dwelling to Andy Samer. In c 1975, Roy Jeffress became the owner and Samer continued to reside within. Samer died in 1979 and the house has been vacant since then.		28. No. of Stories 1 1/2	
18. Description of Environment and Outbuildings The house sits close to the road and faces E. At its SE corner is a well. To the S are 6 frame outbuildings including a 2 car garage. All have gable roofs and sit on concrete foundations.		29. Basement? Yes <input type="checkbox"/> No <input checked="" type="checkbox"/>	
19. Sources of Information Standard Atlas of Cooper County, Mo., 1915 1925, 1959, 1975, Maps of Cooper County, Mo. Interview with Mrs. H. Hopkins, 11/80		30. Foundation Material stone piers, concrete	
20. Prepared by J. Higbie L. Harper / J. Shields		31. Wall Construction frame	
21. Organization Friends of Historic Boonville		32. Roof Type & Material gable, asphalt sh	
22. Date 11/80		33. No. of Bays Front 4 Side	
23. Revision Date(s)		34. Wall Treatment clapboard asbestos siding	
24. Condition Interior Exterior good		35. Plan Shape rec	
25. Preservation Underway? Yes <input type="checkbox"/> No <input checked="" type="checkbox"/>		36. Changes (Explain in #42) Addition <input checked="" type="checkbox"/> Altered <input checked="" type="checkbox"/> Moved <input checked="" type="checkbox"/>	
26. Endangered? By What? Yes <input type="checkbox"/> No <input checked="" type="checkbox"/>		37. Condition Interior Exterior good	
27. Visible from Public Road? Yes <input checked="" type="checkbox"/> No <input type="checkbox"/>		38. Preservation Underway? Yes <input type="checkbox"/> No <input checked="" type="checkbox"/>	
28. Distance from and Frontage on Road		39. Endangered? By What? Yes <input type="checkbox"/> No <input checked="" type="checkbox"/>	
29. Photo		40. Visible from Public Road? Yes <input checked="" type="checkbox"/> No <input type="checkbox"/>	
41. Distance from and Frontage on Road		42. Condition Interior Exterior good	
43. Preservation Underway? Yes <input type="checkbox"/> No <input checked="" type="checkbox"/>		44. Endangered? By What? Yes <input type="checkbox"/> No <input checked="" type="checkbox"/>	
45. Visible from Public Road? Yes <input checked="" type="checkbox"/> No <input type="checkbox"/>		46. Distance from and Frontage on Road	
47. Condition Interior Exterior good		48. Preservation Underway? Yes <input type="checkbox"/> No <input checked="" type="checkbox"/>	
49. Endangered? By What? Yes <input type="checkbox"/> No <input checked="" type="checkbox"/>		50. Visible from Public Road? Yes <input checked="" type="checkbox"/> No <input type="checkbox"/>	
51. Distance from and Frontage on Road		52. Condition Interior Exterior good	
53. Preservation Underway? Yes <input type="checkbox"/> No <input checked="" type="checkbox"/>		54. Endangered? By What? Yes <input type="checkbox"/> No <input checked="" type="checkbox"/>	
55. Visible from Public Road? Yes <input checked="" type="checkbox"/> No <input type="checkbox"/>		56. Distance from and Frontage on Road	
57. Condition Interior Exterior good		58. Preservation Underway? Yes <input type="checkbox"/> No <input checked="" type="checkbox"/>	
59. Endangered? By What? Yes <input type="checkbox"/> No <input checked="" type="checkbox"/>		60. Visible from Public Road? Yes <input checked="" type="checkbox"/> No <input type="checkbox"/>	
61. Distance from and Frontage on Road		62. Condition Interior Exterior good	
63. Preservation Underway? Yes <input type="checkbox"/> No <input checked="" type="checkbox"/>		64. Endangered? By What? Yes <input type="checkbox"/> No <input checked="" type="checkbox"/>	
65. Visible from Public Road? Yes <input checked="" type="checkbox"/> No <input type="checkbox"/>		66. Distance from and Frontage on Road	
67. Condition Interior Exterior good		68. Preservation Underway? Yes <input type="checkbox"/> No <input checked="" type="checkbox"/>	
69. Endangered? By What? Yes <input type="checkbox"/> No <input checked="" type="checkbox"/>		70. Visible from Public Road? Yes <input checked="" type="checkbox"/> No <input type="checkbox"/>	
71. Distance from and Frontage on Road		72. Condition Interior Exterior good	
73. Preservation Underway? Yes <input type="checkbox"/> No <input checked="" type="checkbox"/>		74. Endangered? By What? Yes <input type="checkbox"/> No <input checked="" type="checkbox"/>	
75. Visible from Public Road? Yes <input checked="" type="checkbox"/> No <input type="checkbox"/>		76. Distance from and Frontage on Road	
77. Condition Interior Exterior good		78. Preservation Underway? Yes <input type="checkbox"/> No <input checked="" type="checkbox"/>	
79. Endangered? By What? Yes <input type="checkbox"/> No <input checked="" type="checkbox"/>		80. Visible from Public Road? Yes <input checked="" type="checkbox"/> No <input type="checkbox"/>	
81. Distance from and Frontage on Road		82. Condition Interior Exterior good	
83. Preservation Underway? Yes <input type="checkbox"/> No <input checked="" type="checkbox"/>		84. Endangered? By What? Yes <input type="checkbox"/> No <input checked="" type="checkbox"/>	
85. Visible from Public Road? Yes <input checked="" type="checkbox"/> No <input type="checkbox"/>		86. Distance from and Frontage on Road	
87. Condition Interior Exterior good		88. Preservation Underway? Yes <input type="checkbox"/> No <input checked="" type="checkbox"/>	
89. Endangered? By What? Yes <input type="checkbox"/> No <input checked="" type="checkbox"/>		90. Visible from Public Road? Yes <input checked="" type="checkbox"/> No <input type="checkbox"/>	
91. Distance from and Frontage on Road		92. Condition Interior Exterior good	
93. Preservation Underway? Yes <input type="checkbox"/> No <input checked="" type="checkbox"/>		94. Endangered? By What? Yes <input type="checkbox"/> No <input checked="" type="checkbox"/>	
95. Visible from Public Road? Yes <input checked="" type="checkbox"/> No <input type="checkbox"/>		96. Distance from and Frontage on Road	
97. Condition Interior Exterior good		98. Preservation Underway? Yes <input type="checkbox"/> No <input checked="" type="checkbox"/>	
99. Endangered? By What? Yes <input type="checkbox"/> No <input checked="" type="checkbox"/>		100. Visible from Public Road? Yes <input checked="" type="checkbox"/> No <input type="checkbox"/>	
101. Distance from and Frontage on Road		102. Condition Interior Exterior good	
103. Preservation Underway? Yes <input type="checkbox"/> No <input checked="" type="checkbox"/>		104. Endangered? By What? Yes <input type="checkbox"/> No <input checked="" type="checkbox"/>	
105. Visible from Public Road? Yes <input checked="" type="checkbox"/> No <input type="checkbox"/>		106. Distance from and Frontage on Road	
107. Condition Interior Exterior good		108. Preservation Underway? Yes <input type="checkbox"/> No <input checked="" type="checkbox"/>	
109. Endangered? By What? Yes <input type="checkbox"/> No <input checked="" type="checkbox"/>		110. Visible from Public Road? Yes <input checked="" type="checkbox"/> No <input type="checkbox"/>	
111. Distance from and Frontage on Road		112. Condition Interior Exterior good	
113. Preservation Underway? Yes <input type="checkbox"/> No <input checked="" type="checkbox"/>		114. Endangered? By What? Yes <input type="checkbox"/> No <input checked="" type="checkbox"/>	
115. Visible from Public Road? Yes <input checked="" type="checkbox"/> No <input type="checkbox"/>		116. Distance from and Frontage on Road	
117. Condition Interior Exterior good		118. Preservation Underway? Yes <input type="checkbox"/> No <input checked="" type="checkbox"/>	
119. Endangered? By What? Yes <input type="checkbox"/> No <input checked="" type="checkbox"/>		120. Visible from Public Road? Yes <input checked="" type="checkbox"/> No <input type="checkbox"/>	
121. Distance from and Frontage on Road		122. Condition Interior Exterior good	
123. Preservation Underway? Yes <input type="checkbox"/> No <input checked="" type="checkbox"/>		124. Endangered? By What? Yes <input type="checkbox"/> No <input checked="" type="checkbox"/>	
125. Visible from Public Road? Yes <input checked="" type="checkbox"/> No <input type="checkbox"/>		126. Distance from and Frontage on Road	
127. Condition Interior Exterior good		128. Preservation Underway? Yes <input type="checkbox"/> No <input checked="" type="checkbox"/>	
129. Endangered? By What? Yes <input type="checkbox"/> No <input checked="" type="checkbox"/>		130. Visible from Public Road? Yes <input checked="" type="checkbox"/> No <input type="checkbox"/>	
131. Distance from and Frontage on Road		132. Condition Interior Exterior good	
133. Preservation Underway? Yes <input type="checkbox"/> No <input checked="" type="checkbox"/>		134. Endangered? By What? Yes <input type="checkbox"/> No <input checked="" type="checkbox"/>	
135. Visible from Public Road? Yes <input checked="" type="checkbox"/> No <input type="checkbox"/>		136. Distance from and Frontage on Road	
137. Condition Interior Exterior good		138. Preservation Underway? Yes <input type="checkbox"/> No <input checked="" type="checkbox"/>	
139. Endangered? By What? Yes <input type="checkbox"/> No <input checked="" type="checkbox"/>		140. Visible from Public Road? Yes <input checked="" type="checkbox"/> No <input type="checkbox"/>	
141. Distance from and Frontage on Road		142. Condition Interior Exterior good	
143. Preservation Underway? Yes <input type="checkbox"/> No <input checked="" type="checkbox"/>		144. Endangered? By What? Yes <input type="checkbox"/> No <input checked="" type="checkbox"/>	
145. Visible from Public Road? Yes <input checked="" type="checkbox"/> No <input type="checkbox"/>		146. Distance from and Frontage on Road	
147. Condition Interior Exterior good		148. Preservation Underway? Yes <input type="checkbox"/> No <input checked="" type="checkbox"/>	
149. Endangered? By What? Yes <input type="checkbox"/> No <input checked="" type="checkbox"/>		150. Visible from Public Road? Yes <input checked="" type="checkbox"/> No <input type="checkbox"/>	
151. Distance from and Frontage on Road		152. Condition Interior Exterior good	
153. Preservation Underway? Yes <input type="checkbox"/> No <input checked="" type="checkbox"/>		154. Endangered? By What? Yes <input type="checkbox"/> No <input checked="" type="checkbox"/>	
155. Visible from Public Road? Yes <input checked="" type="checkbox"/> No <input type="checkbox"/>		156. Distance from and Frontage on Road	
157. Condition Interior Exterior good		158. Preservation Underway? Yes <input type="checkbox"/> No <input checked="" type="checkbox"/>	
159. Endangered? By What? Yes <input type="checkbox"/> No <input checked="" type="checkbox"/>		160. Visible from Public Road? Yes <input checked="" type="checkbox"/> No <input type="checkbox"/>	
161. Distance from and Frontage on Road		162. Condition Interior Exterior good	
163. Preservation Underway? Yes <input type="checkbox"/> No <input checked="" type="checkbox"/>		164. Endangered? By What? Yes <input type="checkbox"/> No <input checked="" type="checkbox"/>	
165. Visible from Public Road? Yes <input checked="" type="checkbox"/> No <input type="checkbox"/>		166. Distance from and Frontage on Road	
167. Condition Interior Exterior good		168. Preservation Underway? Yes <input type="checkbox"/> No <input checked="" type="checkbox"/>	
169. Endangered? By What? Yes <input type="checkbox"/> No <input checked="" type="checkbox"/>		170. Visible from Public Road? Yes <input checked="" type="checkbox"/> No <input type="checkbox"/>	
171. Distance from and Frontage on Road		172. Condition Interior Exterior good	
173. Preservation Underway? Yes <input type="checkbox"/> No <input checked="" type="checkbox"/>		174. Endangered? By What? Yes <input type="checkbox"/> No <input checked="" type="checkbox"/>	
175. Visible from Public Road? Yes <input checked="" type="checkbox"/> No <input type="checkbox"/>		176. Distance from and Frontage on Road	
177. Condition Interior Exterior good		178. Preservation Underway? Yes <input type="checkbox"/> No <input checked="" type="checkbox"/>	
179. Endangered? By What? Yes <input type="checkbox"/> No <input checked="" type="checkbox"/>		180. Visible from Public Road? Yes <input checked="" type="checkbox"/> No <input type="checkbox"/>	
181. Distance from and Frontage on Road		182. Condition Interior Exterior good	
183. Preservation Underway? Yes <input type="checkbox"/> No <input checked="" type="checkbox"/>		184. Endangered? By What? Yes <input type="checkbox"/> No <input checked="" type="checkbox"/>	
185. Visible from Public Road? Yes <input checked="" type="checkbox"/> No <input type="checkbox"/>		186. Distance from and Frontage on Road	
187. Condition Interior Exterior good		188. Preservation Underway? Yes <input type="checkbox"/> No <input checked="" type="checkbox"/>	
189. Endangered? By What? Yes <input type="checkbox"/> No <input checked="" type="checkbox"/>		190. Visible from Public Road? Yes <input checked="" type="checkbox"/> No <input type="checkbox"/>	
191. Distance from and Frontage on Road		192. Condition Interior Exterior good	
193. Preservation Underway? Yes <input type="checkbox"/> No <input checked="" type="checkbox"/>		194. Endangered? By What? Yes <input type="checkbox"/> No <input checked="" type="checkbox"/>	
195. Visible from Public Road? Yes <input checked="" type="checkbox"/> No <input type="checkbox"/>		196. Distance from and Frontage on Road	
197. Condition Interior Exterior good		198. Preservation Underway? Yes <input type="checkbox"/> No <input checked="" type="checkbox"/>	
199. Endangered? By What? Yes <input type="checkbox"/> No <input checked="" type="checkbox"/>		200. Visible from Public Road? Yes <input checked="" type="checkbox"/> No <input type="checkbox"/>	
201. Distance from and Frontage on Road		202. Condition Interior Exterior good	
203. Preservation Underway? Yes <input type="checkbox"/> No <input checked="" type="checkbox"/>		204. Endangered? By What? Yes <input type="checkbox"/> No <input checked="" type="checkbox"/>	
205. Visible from Public Road? Yes <input checked="" type="checkbox"/> No <input type="checkbox"/>		206. Distance from and Frontage on Road	
207. Condition Interior Exterior good		208. Preservation Underway? Yes <input type="checkbox"/> No <input checked="" type="checkbox"/>	
209. Endangered? By What? Yes <input type="checkbox"/> No <input checked="" type="checkbox"/>		210. Visible from Public Road? Yes <input checked="" type="checkbox"/> No <input type="checkbox"/>	
211. Distance from and Frontage on Road		212. Condition Interior Exterior good	
213. Preservation Underway? Yes <input type="checkbox"/> No <input checked="" type="checkbox"/>		214. Endangered? By What? Yes <input type="checkbox"/> No <input checked="" type="checkbox"/>	
215. Visible from Public Road? Yes <input checked="" type="checkbox"/> No <input type="checkbox"/>		216. Distance from and Frontage on Road	
217. Condition Interior Exterior good		218. Preservation Underway? Yes <input type="checkbox"/> No <input checked="" type="checkbox"/>	
219. Endangered? By What? Yes <input type="checkbox"/> No <input checked="" type="checkbox"/>		220. Visible from Public Road? Yes <input checked="" type="checkbox"/> No <input type="checkbox"/>	
221. Distance from and Frontage on Road		222. Condition Interior Exterior good	
223. Preservation Underway? Yes <input type="checkbox"/> No <input checked="" type="checkbox"/>		224. Endangered? By What? Yes <input type="checkbox"/> No <input checked="" type="checkbox"/>	
225. Visible from Public Road? Yes <input checked="" type="checkbox"/> No <input type="checkbox"/>		226. Distance from and Frontage on Road	
227. Condition Interior Exterior good		228. Preservation Underway? Yes <input type="checkbox"/> No <input checked="" type="checkbox"/>	
229. Endangered? By What? Yes <input type="checkbox"/> No <input checked="" type="checkbox"/>		230. Visible from Public Road? Yes <input checked="" type="checkbox"/> No <input type="checkbox"/>	
231. Distance from and Frontage on Road		232. Condition Interior Exterior good	
233. Preservation Underway? Yes <input type="checkbox"/> No <input checked="" type="checkbox"/>		234. Endangered? By What? Yes <input type="checkbox"/> No <input checked="" type="checkbox"/>	
235. Visible from Public Road? Yes <input checked="" type="checkbox"/> No <input type="checkbox"/>		236. Distance from and Frontage on Road	
237. Condition Interior Exterior good		238. Preservation Underway? Yes <input type="checkbox"/> No <input checked="" type="checkbox"/>	
239. Endangered? By What? Yes <input type="checkbox"/> No <input checked="" type="checkbox"/>		240. Visible from Public Road? Yes <input checked="" type="checkbox"/> No <input type="checkbox"/>	
241. Distance from and Frontage on Road		242. Condition Interior Exterior good	
243. Preservation Underway? Yes <input type="checkbox"/> No <input checked="" type="checkbox"/>		244. Endangered? By What? Yes <input type="checkbox"/> No <input checked="" type="checkbox"/>	
245. Visible from Public Road? Yes <input checked="" type="checkbox"/> No <input type="checkbox"/>		246. Distance from and Frontage on Road	
247. Condition Interior Exterior good		248. Preservation Underway? Yes <input type="checkbox"/> No <input checked="" type="checkbox"/>	
249. Endangered? By What? Yes <input type="checkbox"/> No <input checked="" type="checkbox"/>		250. Visible from Public Road? Yes <input checked="" type="checkbox"/> No <input type="checkbox"/>	
251. Distance from and Frontage on Road		252. Condition Interior Exterior good	
253. Preservation Underway? Yes <input type="checkbox"/> No <input checked="" type="checkbox"/>		254. Endangered? By What? Yes <input type="checkbox"/> No <input checked="" type="checkbox"/>	
255. Visible from Public Road? Yes <input checked="" type="checkbox"/> No <input type="checkbox"/>		256. Distance from and Frontage on Road	
257. Condition Interior Exterior good		258. Preservation Underway? Yes <input type="checkbox"/> No <input checked="" type="checkbox"/>	
259. Endangered? By What? Yes <input type="checkbox"/> No <input checked="" type="checkbox"/>		260. Visible from Public Road? Yes <input checked="" type="checkbox"/> No <input type="checkbox"/>	
261. Distance from and Frontage on Road		262. Condition Interior Exterior good	
263. Preservation Underway? Yes <input type="checkbox"/> No <input checked="" type="checkbox"/>		264. Endangered? By What? Yes <input type="checkbox"/> No <input checked="" type="checkbox"/>	
265. Visible from Public Road? Yes <input checked="" type="checkbox"/> No <input type="checkbox"/>		266. Distance from and Frontage on Road	
267. Condition Interior Exterior good		268. Preservation Underway? Yes <input type="checkbox"/> No <input checked="" type="checkbox"/>	
269. Endangered? By What? Yes <input type="checkbox"/> No <input checked="" type="checkbox"/>		270. Visible from Public Road? Yes <input checked="" type="checkbox"/> No <input type="checkbox"/>	
271. Distance from and Frontage on Road		272. Condition Interior Exterior good	
273. Preservation Underway? Yes <input type="checkbox"/> No <input checked="" type="checkbox"/>		274. Endangered? By What? Yes <input type="checkbox"/> No <input checked="" type="checkbox"/>	
275. Visible from Public Road? Yes <input checked="" type="checkbox"/> No <input type="checkbox"/>		276. Distance from and Frontage on Road	
277. Condition Interior Exterior good		278. Preservation Underway? Yes <input type="checkbox"/> No <input checked="" type="checkbox"/>	
279. Endangered? By What? Yes <input type="checkbox"/> No <input checked="" type="checkbox"/>		280. Visible from Public Road? Yes <input checked="" type="checkbox"/> No <input type="checkbox"/>	
281. Distance from and Frontage on Road		282. Condition Interior Exterior good	
283. Preservation Underway? Yes <input type="checkbox"/> No <input checked="" type="checkbox"/>		284. Endangered? By What? Yes <input type="checkbox"/> No <input checked="" type="checkbox"/>	
285. Visible from Public Road? Yes <input checked="" type="checkbox"/> No <input type="checkbox"/>		286. Distance from and Frontage on Road	
287. Condition Interior Exterior good		288. Preservation Underway? Yes <input type="checkbox"/> No <input checked="" type="checkbox"/>	
289. Endangered? By What? Yes <input type="checkbox"/> No <input checked="" type="checkbox"/>		290. Visible from Public Road? Yes <input checked="" type="checkbox"/> No <input type="checkbox"/>	
291. Distance from and Frontage on Road		292. Condition Interior Exterior good	
293. Preservation Underway? Yes <input type="checkbox"/> No <input checked="" type="checkbox"/>		294. Endangered? By What? Yes <input type="checkbox"/> No <input checked="" type="checkbox"/>	
295. Visible from Public Road? Yes <input checked="" type="checkbox"/> No <input type="checkbox"/>		296. Distance from and Frontage on Road	
297. Condition Interior Exterior good		298. Preservation Underway? Yes <input type="checkbox"/> No <input checked="" type="checkbox"/>	
299. Endangered? By What? Yes <input type="checkbox"/> No <input checked="" type="checkbox"/>		300. Visible from Public Road? Yes <input checked="" type="checkbox"/> No <input type="checkbox"/>	
301. Distance from and Frontage on Road		302. Condition Interior Exterior good	
303. Preservation Underway? Yes <input type="checkbox"/> No <input checked="" type="checkbox"/>		304. Endangered? By What? Yes <input type="checkbox"/> No <input checked="" type="checkbox"/>	
305. Visible from Public Road? Yes <input checked="" type="checkbox"/> No <input type="checkbox"/>		306. Distance from and Frontage on Road	
307. Condition Interior Exterior good		308. Preservation Underway? Yes <input type="checkbox"/> No <input checked="" type="checkbox"/>	
309. Endangered? By What? Yes <input type="checkbox"/> No <input checked="" type="checkbox"/>		310. Visible from Public Road? Yes <input checked="" type="checkbox"/> No <input type="checkbox"/>	
311. Distance from and Frontage on Road		312. Condition Interior Exterior good	
313. Preservation Underway? Yes <input type="checkbox"/> No <input checked="" type="checkbox"/>		314. Endangered? By What? Yes <input type="checkbox"/> No <input checked="" type="checkbox"/>	
315. Visible from Public Road? Yes <input checked="" type="checkbox"/> No <input type="checkbox"/>		316. Distance from and Frontage on Road	
317. Condition Interior Exterior good		318. Preservation Underway? Yes <input type="checkbox"/> No <input checked="" type="checkbox"/>	
319. Endangered? By What? Yes <input type="checkbox"/> No <input checked="" type="checkbox"/>		320. Visible from Public Road? Yes <input checked="" type="checkbox"/> No <input type="checkbox"/>	
321. Distance from and Frontage on Road		322. Condition Interior Exterior good	
323. Preservation Underway? Yes <input type="checkbox"/> No <input checked="" type="checkbox"/>		324. Endangered? By What? Yes <input type="checkbox"/> No <input checked="" type="checkbox"/>	
325. Visible from Public Road? Yes <input checked="" type="checkbox"/> No <input type="checkbox"/>		326. Distance from and Frontage on Road	
327. Condition Interior Exterior good		328. Preservation Underway? Yes <input type="checkbox"/> No <input checked="" type="checkbox"/>	
329. Endangered? By What? Yes <input type="checkbox"/> No <input checked="" type="checkbox"/>		330. Visible from Public Road? Yes <input checked="" type="checkbox"/> No <input type="checkbox"/>	
331. Distance from and Frontage on Road		332. Condition Interior Exterior good	
333. Preservation Underway? Yes <input type="checkbox"/> No <input checked="" type="checkbox"/>		334. Endangered? By What? Yes <input type="checkbox"/> No <input checked="" type="checkbox"/>	
335. Visible from Public Road? Yes <input checked="" type="checkbox"/> No <input type="checkbox"/>		336. Distance from and Frontage on Road	
337. Condition Interior Exterior good		338. Preservation Underway? Yes <input type="checkbox"/> No <input checked="" type="checkbox"/>	
339. Endangered? By What? Yes <input type="checkbox"/> No <input checked="" type="checkbox"/>		340. Visible from Public Road? Yes <input checked="" type="checkbox"/> No <input type="checkbox"/>	
341. Distance from and Frontage on Road		342. Condition Interior Exterior good	
343. Preservation Underway? Yes <input type="checkbox"/> No <input checked="" type="checkbox"/>		344. Endangered? By What? Yes <input type="checkbox"/> No <input checked="" type="checkbox"/>	
345. Visible from Public Road? Yes <input checked="" type="checkbox"/> No <input type="checkbox"/>		346. Distance from and Frontage on Road	
347. Condition Interior Exterior good		348. Preservation Underway? Yes <input type="checkbox"/> No <input checked="" type="checkbox"/>	
349. Endangered? By What? Yes <input type="checkbox"/> No <input checked="" type="checkbox"/>		350. Visible from Public Road? Yes <input checked="" type="checkbox"/> No <input type="checkbox"/>	
351. Distance from and Frontage on Road		352. Condition Interior Exterior good	
353. Preservation Underway? Yes <input type="checkbox"/> No <input checked="" type="checkbox"/>		354. Endangered? By What? Yes <input type="checkbox"/> No <input checked="" type="checkbox"/>	
355. Visible from Public Road? Yes <input checked="" type="checkbox"/> No <input type="checkbox"/>		356. Distance from and Frontage on Road	
357. Condition Interior Exterior good		358. Preservation Underway? Yes <input type="checkbox"/> No <input checked="" type="checkbox"/>	
359. Endangered? By What? Yes <input type="checkbox"/> No <input checked="" type="checkbox"/>		360. Visible from Public Road? Yes <input checked="" type="checkbox"/> No <input type="checkbox"/>	
361. Distance from and Frontage on Road		362. Condition Interior Exterior good	
363. Preservation Underway? Yes <input type="checkbox"/> No <input checked="" type="checkbox"/>		364. Endangered? By What? Yes <input type="checkbox"/> No <input checked="" type="checkbox"/>	
365. Visible from Public Road? Yes <input checked="" type="checkbox"/> No <input type="checkbox"/>		366. Distance from and Frontage on Road	
367. Condition Interior Exterior good		368. Preservation Underway? Yes <input type="checkbox"/> No <input checked="" type="checkbox"/>	
369. Endangered? By What? Yes <input type="checkbox"/> No <input checked="" type="checkbox"/>		370. Visible from Public Road? Yes <	

CP-45 002-560

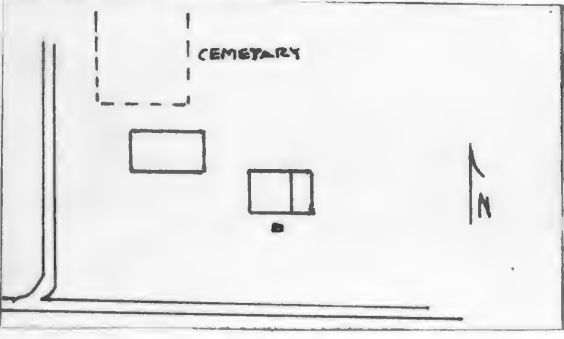



Pilot Grove Sa. Quad 7.5 USGS





CP-AS-002-561

1 Name L-31		4 Present Name(s) Mount Mirah Church		SDCP 0867	
2 County Cooper		5 Other Name(s)			
3 Location of Negatives Friends of Historic Boonville					
6 Specific Location NW 1/4 of NW 1/4 of Section 10 T46N, R19W.		16 Thematic Category		28 No. of Stories 1	
7 City or Town If Rural, Township & Vicinity Lebanon		17 Date(s) or Period c 1877		29 Basement? Yes No <input checked="" type="checkbox"/>	
8 Site Plan with North Arrow		18 Style or Design Vernacular code 72		30 Foundation Material concrete block	
		19 Architect or Engineer		31 Wall Construction timber frame	
		20 Contractor or Builder		32 Roof Type & Material gable, asphalt sh	
		21 Original Use, if apparent church		33 No. of Bays Front 1 Side 3	
		22 Present Use abandoned		34 Wall Treatment clapboard	
9 Coordinates UTM Lat Long 15/439710/4291700		23 Ownership Public <input type="checkbox"/> Private <input checked="" type="checkbox"/>		35 Plan Shape rec	
10 Site Structure Building <input checked="" type="checkbox"/> Object <input type="checkbox"/>		24 Owner's Name & Address, if known Mount Mirah Church % Hearly Hopkins Route 1, Otterville, Mo. 65348		36 Changes (Explain in #42) Addition Altered Moved	
11 On National Register? Yes <input type="checkbox"/> No <input checked="" type="checkbox"/>		12 Is it Eligible? Yes <input checked="" type="checkbox"/> No <input type="checkbox"/>		37 Condition Interior poor Exterior fair	
13 Part of Estab. Hist. Dist.? Yes <input type="checkbox"/> No <input checked="" type="checkbox"/>		14 District Potentially? Yes <input type="checkbox"/> No <input checked="" type="checkbox"/>		38 Preservation Underway? Yes No <input checked="" type="checkbox"/>	
15 Name of Established District		25 Open to Public? Yes <input type="checkbox"/> No <input checked="" type="checkbox"/>		39 Endangered? By What? Yes <input checked="" type="checkbox"/> No	
		26 Local Contact Person or Organization Friends of Historic Boonville		40 Visible from Public Road? Yes <input checked="" type="checkbox"/> No	
		27 Other Surveys in Which Included		41 Distance from and Frontage on Road	
42 Further Description of Important Features <p>Windows are 2-over-2 and there is a transom over the double leaf entrance. All have pedimented headers. On the N is a chimney. A raking cornice accents the gable end.</p> <div style="text-align: center; height: 100px; border: 1px solid black; margin-top: 10px;">  </div>					
43 History and Significance <p>Oral history relates that this church was organized by "freed slaves", as a Baptist church in the late 1870's. The dwelling on the North was built for the minister. To the south is a cemetery with the oldest located grave being 1892. Stones are in bad shape and area is over run by weeds, although a recent grave was evident. Mr. Hopkins, father, John was an early member and during his time as elder it became a Methodist Church. <u>Services are no longer held in the structure and it is in a bad state of repair.</u></p>					
44 Description of Environment and Outbuildings <p>The church faces E. To the SW is a small cemetery which is now overgrown. A small 1 1/2 story house is to the NW. It sits on stone piers, built of frame construction, and has a gable roof with asphalt shingles. It has a pent section to the W. The house is sheathed with composition siding. A boxed stair is at the NW corner of the main room. To its N is a well.</p>					
45 Sources of Information					
Atlas Map of Cooper County, Mo., 1877 Illustrated Historical Atlas of Cooper County, 1897 Standard Atlas of Cooper County, 1915 1874, 1925, Maps of Cooper County, Mo. Interview with Hearly Hopkins & Clarence Reis, 11/80					
46 Prepared by J. Higbie L. Harper / J. Shields				47 Organization Friends of Historic Boonville	
48 Date		49 Revision Date(s)			
11/80					

CP-A5-002-561



