

This survey of rural properties is divided into four parts and organized alphabetically by Cooper County townships as follows:

1. Township

A. Street

- Address
- Unknown Address (known street)

B. Unknown Street

Office of Historic Preservation, P.O. Box 176, Jefferson City, Missouri 65101

HISTORIC INVENTORY

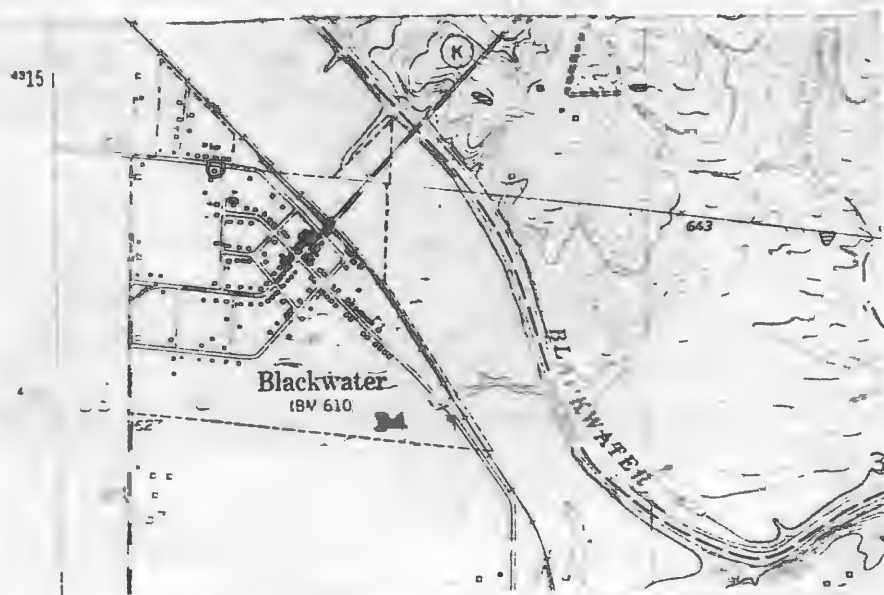
1 No BW-45		4 Present Name(s) Oswald Residence	
2 County Cooper		5 Other Name(s) W.E. McMahan, R. Neal Residence	
3 Location of Negatives Friends of Historic Boonville		16 Thematic Category	
6 Specific Location Doddridge Ave, SW corner of Doddridge Ave and Rail- road Ave; NW ¼ of NW ¼ of Section 34, T49N, R19W.		17 Date(s) or Period c 1900	
7 City or Town If Rural, Township & Vicinity Blackwater Blackwater		18 Style or Design Vernacular with Queen Anne Bungloid Affinities	
8 Site Plan with North Arrow		19 Architect or Engineer	
		20 Contractor or Builder William E. McMahan	
		21 Original Use, if apparent residence	
9 Coordinates UTM Lat Long 15/500530/4314645		22 Present Use residence	
10 Site Building Structure Object		23 Ownership Public <input type="checkbox"/> Private <input checked="" type="checkbox"/>	
11 On National Register? Yes <input type="checkbox"/> No <input checked="" type="checkbox"/>		24 Owner's Name & Address, if known Estill Oswald Blackwater, Mo. 65322	
12 Is It Eligible? Yes <input type="checkbox"/> No <input checked="" type="checkbox"/>		25 Open to Public? Yes <input type="checkbox"/> No <input checked="" type="checkbox"/>	
13 Part of Estab Hist Dist? Yes <input type="checkbox"/> No <input checked="" type="checkbox"/>		26 Local Contact Person or Organization Friends of Historic Boonville	
14 District Potenti? Yes <input type="checkbox"/> No <input checked="" type="checkbox"/>		27 Other Surveys in Which Included	
15 Name of Established District		28 No of Stories 1 ½	
		29 Basement? Yes <input checked="" type="checkbox"/> No	
		30 Foundation Material brick	
		31 Wall Construction frame	
		32 Roof Type & Material gable, asphalt sh	
		33 No of Bays Front 4 Side 2	
		34 Wall Treatment clapboard	
		35 Plan Shape rec	
		36 Changes (Explain in #42) Addition Altered <input checked="" type="checkbox"/> Moved <input type="checkbox"/>	
		37 Condition Interior good Exterior good	
		38 Preservation Underway? Yes <input type="checkbox"/> No <input checked="" type="checkbox"/>	
		39 Endangered? By What? Yes <input type="checkbox"/> No <input checked="" type="checkbox"/>	
		40 Visible from Public Road? Yes <input checked="" type="checkbox"/> No	
		41 Distance from and Frontage on Road	
42 Further Description of Important Features An extremely large gable wall dormer sits over the Eastlake porch at the SE corner of the house. Block modellions accent the eave of this gable, an intersecting roof within this gable and on a small gable dormer to the N of the larger one. Fishscale and jigsaw shingles fill both gables and those to the N and S facades. These attic level windows have multi-light beveled glass top panes. First story windows are trabeated and 1-over-1 with a wide front bay window. The entrance is capped by a transom. (see reverse)			
43 History and Significance Built by William E. McMahan, descendent of Samuel E. McMahan one of the earliest pioneers of Cooper County in early 1900 for his retirement home. McMahan farmed the original homestead granted in 1832 and gave special attention to the raising of Duroc Jersey Hogs. Upon his death in 1920, his widow resided in the dwelling until the 1930's. In the late 1930's the structure was purchased by Bob Neal, who utilized the dwelling. (see reverse)			
44 Description of Environment and Outbuildings The house faces E onto Doddridge, at the SW corner of Doddridge and Railroad Aves. At the SW corner of the house is a well, a gabled frame garage, and a hip roofed shed.			
45 Sources of Information Interview with Mr. & Mrs. Estill Oswald, 12/80		46 Prepared by J. Higbie L. Harper / J. Shields	
		47 Organization Friends of Historic Boonville	
		48 Date 12/80	49 Revision Date(s)

Photo

42. (cont.) and flanked by attenuated windows. On the N facade is a polygonal 1 story bay windows. Projecting to the W is a 1 story gabled ell with an Eastlake porch and entrance on its N. A pent room is to the S of the ell.

43. (cont.) as rental property. In 1960, the structure was purchased by the present owners. Mr. & Mrs. Oswald's hobby of antique collecting, turned into Balckwater's major business. The Oswalds utilize over half of the business district to store, display and sell antiques.

CP-AS 002-001



PILOT GROVE NO QUAD 7.5 U.S.G.S

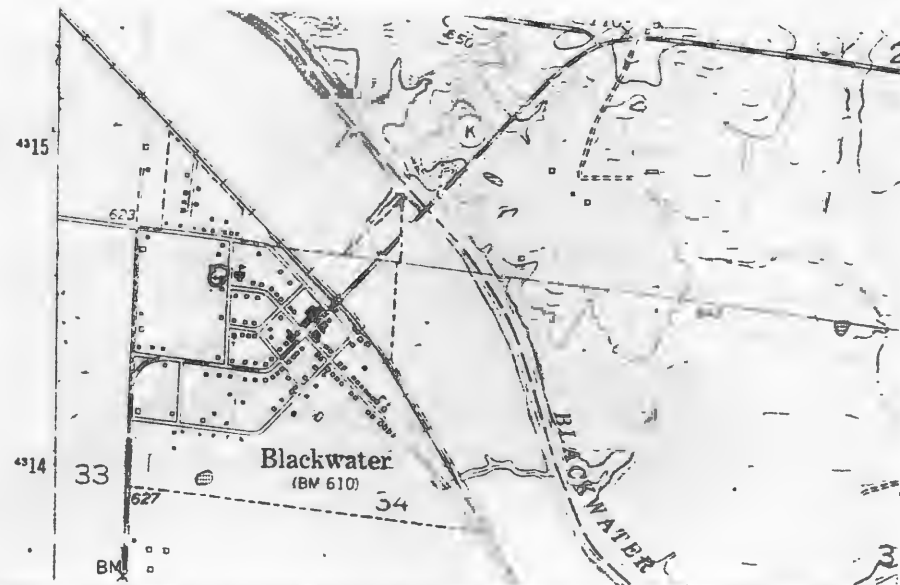




HISTORIC INVENTORY

1. No BW-44		4. Present Name(s) Blackwater Federated Church	
2. County Cooper		5. Other Name(s) Ebenezler Baptist, Blackwater Baptist	
3. Location of Negatives Friends of Historic Boonville			
6. Specific Location Doddridge Ave; W side of Doddridge where Trigg St. dead ends. NW 1/4 of NW 1/4 of Section 34, T49N, R19W.		16. Thematic Category	
7. City or Town Blackwater		17. Date(s) or Period 1905	
8. Site Plan with North Arrow		18. Style or Design Carpenter Gothic	
		19. Architect or Engineer	
		20. Contractor or Builder	
9. Coordinates Lat Long 15/500535/4314540		21. Original Use, if apparent Church	
10. Site Building X Structure Object		22. Present Use Church	
11. On National Register? Yes <input type="checkbox"/> No <input checked="" type="checkbox"/>		23. Ownership Public <input type="checkbox"/> Private <input checked="" type="checkbox"/>	
12. Is it Eligible? Yes <input checked="" type="checkbox"/> No <input type="checkbox"/>		24. Owner's Name & Address, if known Blackwater Federated Ch. Blackwater, Mo. 65322	
13. Part of Estab Hist Dist? Yes <input type="checkbox"/> No <input checked="" type="checkbox"/>		25. Open to Public? restricted Yes <input checked="" type="checkbox"/> No <input type="checkbox"/>	
14. District Potent? Yes <input type="checkbox"/> No <input checked="" type="checkbox"/>		26. Local Contact Person or Organization Friends of Historic Boonville	
15. Name of Established District		27. Other Surveys in Which Included	
42. Further Description of Important Features The double leaf entrance is in the 1st floor of the 3 story square belltower at the SE corner of the building. This entrance is capped by a triangular motif filled with a sunburst. The interior doors are gothic in design. The bell tower is topped by a crenelated parapet. Attenuated windows are filled with colored glass and tracery with pointed label lintels. To the rear of the building is a 1 story hip roofed addition which extends N to S.		38. Preservation Underway? Yes <input type="checkbox"/> No <input checked="" type="checkbox"/>	
43. History and Significance Although the history of the organization of this church dates to 1842, the congregation has changed many times. Organized as the Ebenzler Baptist in 1842, it was in 1905 that the congregation changed to the First Baptist and constructed this structure. Though the years, the congregation was to change name's first Balckwater Baptist(c1940's) and finally in an attempt to enlarge the congregation, by merging with two other area churches, (see reverse)		39. Endangered? By What? Yes <input type="checkbox"/> No <input checked="" type="checkbox"/>	
44. Description of Environment and Outbuildings Facing E, the building sits at the NW corner of Trigg Street and Doddridge Ave. There are no outbuildings.		40. Visible from Public Road? Yes <input checked="" type="checkbox"/> No <input type="checkbox"/>	
45. Sources of Information 1921 Sanborn Map Blackwater Township Folder, Friends of Historic Boonville Archives Interview with Henry Bump, 12/80		41. Distance from and Frontage on Road	
		46. Prepared by J. Higbie L. Harper / J. Shields	
		47. Organization Friends of Historic Boonville	
		48. Date 12/80	
		49. Revision Date(s)	

43. (cont.) the Blackwater Federated Church, c 1950. In 1952 class rooms, dining room and kitchen were added to the structure.



PILOT GROVE NO. QUAD 7.5 U.S.G.S

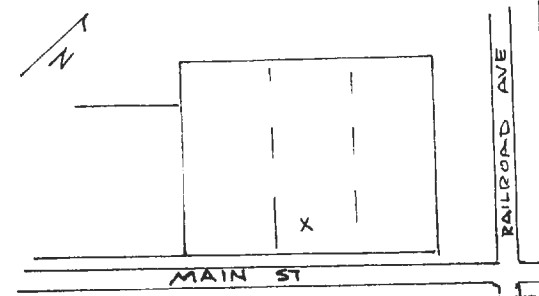




CP AC 002 003

Office of Historic Preservation, P.O. Box 176, Jefferson City, Missouri 65101

HISTORIC INVENTORY

<p>1 No. BW-54 100-104 MAIN</p> <p>2 County Cooper</p> <p>3 Location of Negatives Friends of Historic Boonville</p> <p>6 Specific Location Main Street, Lots 6,7,8, Block 12, Original Town, Blackwater, NE 1/4 of NW 1/4 of Section 34, T49N, R19W.</p> <p>7 City or Town Blackwater II Rural, Township & Vicinity Blackwater</p> <p>8 Site Plan with North Arrow</p>  <p>9 Coordinates UTM Lat 15/500850/4314450 Long</p> <p>10 Site ID Building X Structure ID Object 1</p> <table border="1" style="width: 100%; border-collapse: collapse;"> <tr> <td>11 On National Register? Yes <input type="checkbox"/> No <input checked="" type="checkbox"/></td> <td>12 Is It Eligible? Yes <input checked="" type="checkbox"/> No <input type="checkbox"/></td> </tr> <tr> <td>13 Part of Estab Hist Dist? Yes <input type="checkbox"/> No <input checked="" type="checkbox"/></td> <td>14 District Potentl? Yes <input type="checkbox"/> No <input checked="" type="checkbox"/></td> </tr> </table> <p>15 Name of Established District</p>	11 On National Register? Yes <input type="checkbox"/> No <input checked="" type="checkbox"/>	12 Is It Eligible? Yes <input checked="" type="checkbox"/> No <input type="checkbox"/>	13 Part of Estab Hist Dist? Yes <input type="checkbox"/> No <input checked="" type="checkbox"/>	14 District Potentl? Yes <input type="checkbox"/> No <input checked="" type="checkbox"/>	<p>4 Present Name(s) Missouri Utilities, City Hall, Post Office</p> <p>5 Other Name(s)</p> <p>16 Thematic Category</p> <p>17 Date(s) or Period c 1910-20</p> <p>18 Style or Design Commercial</p> <p>19 Architect or Engineer</p> <p>20 Contractor or Builder</p> <p>21 Original Use, if apparent Commercial</p> <p>22 Present Use Commercial</p> <p>23 Ownership Public <input type="checkbox"/> Private <input checked="" type="checkbox"/></p> <p>24 Owner's Name & Address, if known Farmers Stock Bank Blackwater, Mo. 65322</p> <p>25 Open to Public? Yes <input checked="" type="checkbox"/> No <input type="checkbox"/></p> <p>26 Local Contact Person or Organization Friends of Historic Boonville</p> <p>27 Other Surveys in Which Included</p>	<p>28 No. of Stories 1</p> <p>29 Basement? Yes <input type="checkbox"/> No <input checked="" type="checkbox"/></p> <p>30 Foundation Material concrete</p> <p>31 Wall Construction brick</p> <p>32 Roof Type & Material parapet</p> <p>33 No. of Bays Front 3 Side 3</p> <p>34 Wall Treatment common bond</p> <p>35 Plan Shape rec</p> <p>36 Changes (Explain in #42) Addition Altered Moved</p> <p>37 Condition Interior Exterior <u>good</u></p> <p>38 Preservation Underway? Yes <input type="checkbox"/> No <input type="checkbox"/></p> <p>39 Endangered? By What? Yes <input type="checkbox"/> No <input type="checkbox"/></p> <p>40 Visible from Public Road? Yes <input type="checkbox"/> No <input type="checkbox"/></p> <p>41 Distance from and Frontage on Road</p>
11 On National Register? Yes <input type="checkbox"/> No <input checked="" type="checkbox"/>	12 Is It Eligible? Yes <input checked="" type="checkbox"/> No <input type="checkbox"/>					
13 Part of Estab Hist Dist? Yes <input type="checkbox"/> No <input checked="" type="checkbox"/>	14 District Potentl? Yes <input type="checkbox"/> No <input checked="" type="checkbox"/>					
<p>42 Further Description of Important Features The corbelled brick cornice extends the full length of the front facade which is divided into 3 storefronts, each at a different level. Metal lintel beams with rosettes and end square blocks are over each bay. The S bay has been altered by the application of metal siding and by making the windows a smaller size. It retains an inset entrance. Large storefront windows and an inset entrance remain intact as part of the original facade of the central bay. The end bay also retains its (see reverse)</p>		<p style="text-align: center; font-size: 2em;">X</p> <p style="text-align: center;">Photo</p>				
<p>43 History and Significance The building although all under one roof has always been divided into 3 smaller spaces. The first section, has been the site of a grocery, pool hall and since 1958 the office of the Missouri Utilities Co. The second section has been operated as a restaurant undertaking business and vacant from 1929 until 1950 when it became the City Hall. The corner section remained vacant at first. Oral history relates that in the 1920's the telephone office was at this site, followed by a restaurant for time in the 1930's. (see reverse)</p>						
<p>44 Description of Environment and Outbuildings This row of building faces SE onto Main St. They form the last commercial building on the N end of the business district. The railroad tracks are just to the NE.</p>						
<p>45 Sources of Information Standard Atlas of Cooper County, Mo. 1915 1921 Sanborn Map Interviews with Mrs. John R. Sims, Estill Oswald, Orville Register, and Deleve Bagby, 12/80</p>	<p>46 Prepared by J. Higbie L. Harper / J. Shields</p> <p>47 Organization Friends of Historic Boonville</p> <p>48 Date 3/80 49 Revision Date</p>					

42. (cont.) original integrity. Its entrance is at the NE corner within an integral porch supported by a square brick columns.

. (cont.) The Post Office moved to this location in 1941, when John R. Sims became the postmaster.



2003



1980

104

1102

100

MAIN ST

Restored Ren Photos

STORY FRONTS:
2 OF 5 FULLY NTG

©





HISTORIC INVENTORY

1. No. BW-55 101 MAIN		4. Present Name(s) Adams Property	
2. County Cooper		5. Other Name(s)	
3. Location of Negatives Friends of Historic Boonville		6. Specific Location Frady Hotel, Sims Hotel, City Hotel	
7. City or Town Blackwater		8. Style or Design Vernacular with Missouri German Affinities	
9. Coordinates Lat 37° 15' 50.0880 Long 93° 43' 14.420		10. Thematic Category 1905	
11. On National Register? Yes <input type="checkbox"/> No <input checked="" type="checkbox"/>		12. Is It Eligible? Yes <input checked="" type="checkbox"/> No <input type="checkbox"/>	
13. Part of Estab. Hist. Dist.? Yes <input type="checkbox"/> No <input checked="" type="checkbox"/>		14. District Potent.? Yes <input type="checkbox"/> No <input checked="" type="checkbox"/>	
15. Name of Established District		16. No. of Stories 2	
17. Date(s) or Period 1905		18. Basement? Yes <input checked="" type="checkbox"/> No <input type="checkbox"/>	
19. Architect or Engineer		19. Foundation Material Stone	
20. Contractor or Builder Mrs. Amanda Frady		21. Wall Construction brick	
21. Original Use, if apparent hotel		22. Roof Type & Material parapet	
22. Present Use residence		23. No. of Bays Front 3 Side 7	
23. Ownership Public <input type="checkbox"/> Private <input checked="" type="checkbox"/>		24. Wall Treatment common bond	
24. Owner's Name & Address, if known Randy Adams Kansas City, Mo.		25. Plan Shape rec	
25. Open to Public? Yes <input type="checkbox"/> No <input checked="" type="checkbox"/>		26. Changes (Explain in #42) Addition <input type="checkbox"/> Altered <input type="checkbox"/> Moved <input type="checkbox"/>	
26. Local Contact Person or Organization Friends of Historic Boonville		27. Condition Interior <input type="checkbox"/> Exterior good	
27. Other Surveys in Which Included		28. Preservation Underway? Yes <input type="checkbox"/> No <input checked="" type="checkbox"/>	
28. Further Description of Important Features Missouri German affinities include the corbelled brick cornice and the segmentally arched headers. The 1-over-1 windows have soldier course headers; the exposed basement level has single rowlock headers. Built on a 2/3rds plan, the building has a single leaf entrance with a closed transom as the S bay of the primary (NW) facade. The 1st story of this facade is afforded protection by an Eastlake porch. A small frame vestibule protects the basement level entrance on the NE facade.		29. Endangered? By What? Yes <input type="checkbox"/> No <input checked="" type="checkbox"/>	
29. History and Significance This brick building was built in 1905 to replace Mrs. Frady's frame hotel which was destroyed by fire in that year. The hotel was purchased by John N. Sims in 1910. Sims, was a successful area farmer and livestock buyer. He leased the hotel to Charles Piatt, who operated the business until Sept. 4, 1914. In that year the hotel closed its doors, "it is thought that the great advance in the cost of food stuffs is the reason for its closing"		30. Visible from Public Road? Yes <input type="checkbox"/> No <input checked="" type="checkbox"/>	
30. Description of Environment and Outbuildings The building faces NW and sits at the N corner of the 1 block long business district. To the N of the old hotel are the railroad tracks and the original location of the depot.		31. Distance from and Frontage on Road	
31. Sources of Information Standard Atlas of Cooper County, Mo. 1915 1921 Sanborn Map "Blackwater" Boonville Daily News, July, 1970 Interviews with Sarah & Estill Oswald, Orville Register, Deleve Bagby		32. Prepared by J. Higbie L. Harper/J. Shields	
32. Organization Friends of Historic Boonville		33. Date	
33. Revision Date		34. Revision Date	

Photo

43. (cont.) Between 1915 and 1924, the building was known as the City Hotel, followed by what was known as a boarding house run by a succession of widow ladies. The building was vacant for about 10 years, but reopened as apartments for a time in the 1950's. The structure is currently owned by Randy Adams who has no immediate plans for use.



2003

S



1980

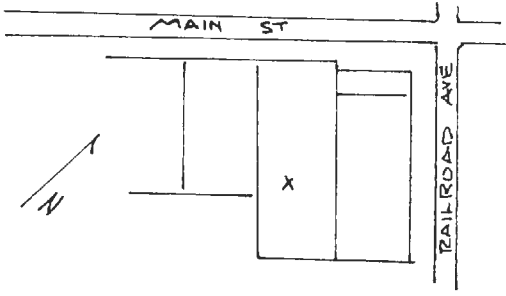
C

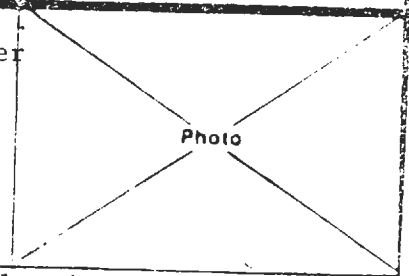
101 MAIN ST.



Office of Historic Preservation, P.O. Box 176, Jefferson City, Missouri 65101
HISTORIC INVENTORY

CP-AS 0002-005

1. No. BW-56		4. Present Name(s) Adams Property			
2. County Cooper		5. Other Name(s) Frady Hotel, Grocery Store, Dr. Hurst Office-drug Store			
3. Location of Negatives Friends of Historic Boonville					
6. Specific Location Main Street, Lot 7 Block 17, Original Town, Blackwater, NE 1/4 of NW 1/4 of Section 34, T49N, R19W.		16. Thematic Category		28. No. of Stories 2	
7. City or Town if Rural Township & Vicinity Blackwater Blackwater		17. Date(s) or Period 1905		29. Basement? Yes No X	
8. Site Plan with North Arrow		18. Style or Design Vernacular with Missouri German Affinities		30. Foundation Material stone	
		19. Architect or Engineer		31. Wall Construction brick	
		20. Contractor or Builder Mrs. Amaanda Frady		32. Roof Type & Material parapet	
		21. Original Use, if apparent commercial		33. No. of Bays Front 3 Side	
		22. Present Use empty		34. Wall Treatment common bond	
		23. Ownership Public <input type="checkbox"/> Private <input checked="" type="checkbox"/>		35. Plan Shape rec	
		24. Owner's Name & Address, if known Randy Adams Kansas City, Mo.		36. Changes (Explain in #42) Addition <input type="checkbox"/> Altered <input checked="" type="checkbox"/> Moved <input type="checkbox"/>	
9. Coordinates Lat Long 15/500875/4314420		25. Open to Public? Yes <input type="checkbox"/> No <input checked="" type="checkbox"/>		37. Condition Interior Exterior good	
10. Site Building <input checked="" type="checkbox"/> Structure Object <input type="checkbox"/>		26. Local Contact Person or Organization Friends of Historic Boonville		38. Preservation Underway? Yes No X	
11. On National Register? Yes <input type="checkbox"/> No <input checked="" type="checkbox"/>		27. Other Surveys in Which Included		39. Endangered? By What? Yes X No	
12. Is It Eligible? Yes <input type="checkbox"/> No <input checked="" type="checkbox"/>				40. Visible from Public Road? Yes X No	
13. Part of Estab Hist Dist? Yes <input type="checkbox"/> No <input checked="" type="checkbox"/>				41. Distance from and Frontage on Road	
14. District Potentially? Yes <input type="checkbox"/> No <input checked="" type="checkbox"/>					
15. Name of Established District					
42. Further Description of Important Features A corbelled brick cornice extends across the front bay of the NE facade and across the NW facade. Soldier course segmentally arched headers top the 2-over-2 windows of the 2nd story. The 1st story storefront is beneath a metal beam lintel. It has large windows, a decorative cast metal pilaster and an inset S bay entrance and large transom. Its N and S walls are common walls.					
43. History and Significance This structure was built as part of the Frady Hotel and operated as such until its closing in 1914. In the 1920's, a grocery store operated at this location. By c. 1932, it was the site of Dr. Hurst medical office and continued to be operated as such until the early 1940's. For a short time after his death his son, Fred operated a drug store here. The building has been vacant since the early 1950's. It was purchased by the present owner (see reverse)					
44. Description of Environment and Outbuildings A concrete sidewalk extends in front of the building and downward toward the railroad track area. The building faces NW onto Main St. and is a part of the commercial district.					



5. Sources of Information Standard Atlas of Cooper County, Mo. 1915 1921 Sanborn Map Interview with Estill and Sarah Oswald, Orville Register, Deleve Bagby, 12/80		46. Prepared by J. Higbie L. Harper / J. Shields	
		47. Organization Friends of Historic Boonville	
		48. Date 49. Revision Date	

+3. (cont.) in 1960 but he has no immediate plans for its use.



2003



1980

Restored for photo

103 MAIN ST.

©



HISTORIC INVENTORY

1 No W-57 105 MAIN		4 Present Name(s) Oswald Property	
2 County Cooper		5 Other Name(s) Saloon-Automobile Repairs	
3 Location of Negatives Friends of Historic Boonville			
6 Specific Location Main Street, lot 8, Block 17, Original Town, Blackwater, NE 1/4 of NW 1/4 of Section 34, T49N, R19W.		16 Thematic Category	28 No. of Stories 1
7 City or Town Blackwater		17 Date(s) or Period 1915	29 Basement? Yes No x
8 Site Plan with North Arrow		18 Style or Design commercial	30 Foundation Material concrete
		19 Architect or Engineer	31 Wall Construction brick
		20 Contractor or Builder	32 Roof Type & Material parapet
21 Original Use, if apparent commercial		23 Ownership Public <input type="checkbox"/> Private <input checked="" type="checkbox"/>	33 No. of Bays Front 2 Side
22 Present Use storage		24 Owner's Name & Address, if known Estill Oswald Blackwater, Mo. 65233	34 Wall Treatment common bond
25 Open to Public? Yes <input type="checkbox"/> No <input checked="" type="checkbox"/>		36 Changes (Explain in #42) Addition Altered x Moved	37 Condition Interior Exterior good
26 Local Contact Person or Organization Friends of Historic Boonville		38 Preservation Underway? Yes No x	39 Endangered? By What? Yes No x
27 Other Surveys in Which Included		40 Visible from Public Road? Yes x No	41 Distance from and Frontage on Road
9 Coordinates Lat Long 15/500865/4314410		42 Further Description of Important Features The 1st story is divided into 2 bays. The S bay has a large storefront window and an inset entrance and transom. An arched doorway, now bricked in, forms the N bay. Both bays are topped by a corbelled cornice which appears to date after the original construction.	
10 Site <input type="checkbox"/> Building <input checked="" type="checkbox"/> Structure <input type="checkbox"/> Object <input type="checkbox"/>		43 History and Significance The building originally housed a saloon which operated until 1918. By the 1920's it was used as a garage. The building remained vacant from c 1930 to 1960. In 1960 it was purchased by the present owner, who utilizes its area for storage.	
11 On National Register? Yes <input type="checkbox"/> No <input checked="" type="checkbox"/>		44 Description of Environment and Outbuildings Facing NW, the building faces Main St. and is a part of the 1 block commercial area.	
12 Is It Eligible? Yes <input checked="" type="checkbox"/> No <input type="checkbox"/>		45 Sources of Information Standard Atlas of Cooper County, Mo. 1915 1921 Sanborn Maps Interview with Estill Oswald, 12/80	
13 Part of Estab. Hist. Dist.? Yes <input type="checkbox"/> No <input checked="" type="checkbox"/>		46 Prepared by J. Higbie L. Harper/J. Shields	
14 District Potent'l? Yes <input type="checkbox"/> No <input checked="" type="checkbox"/>		47 Organization Friends of Historic Boonville	
15 Name of Established District		48 Date 12/80 49 Revision Date(s)	

Photo



2003

PILOT GROVE No. QUAD 7.5 U.S.G.S.



1980

105 MAIN ST.

NC

CP-AS-002-006



2003



106



106 MAIN

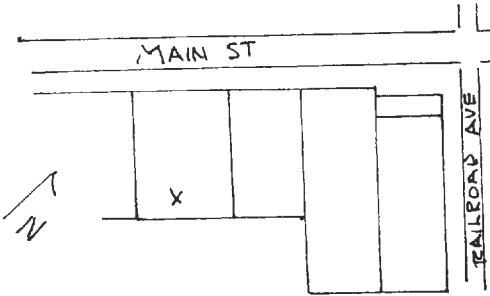
(C)



CP A3 002-007

Office of Historic Preservation, P.O. Box 176, Jefferson City, Missouri 65101

HISTORIC INVENTORY

1. No. BW-58		4. Present Name(s) Oswald Property			
2. County Cooper		5. Other Name(s)			
3. Location of Negatives Friends of Historic Boonville		Blackwater Times			
6. Specific Location Main Street, Lot 9, Block 17, Original Town, Blackwater NE 1/4 of NW 1/4 of Section 34, T49N, R19W.		16. Thematic Category		28. No. of Stories 1	
7. City or Town Blackwater II Rural, Township & Vicinity Blackwater		17. Date(s) or Period c 1900		29. Basement? Yes No x	
8. Site Plan with North Arrow		18. Style or Design Vernacular		30. Foundation Material concrete	
		19. Architect or Engineer		31. Wall Construction brick	
		20. Contractor or Builder J. L. Johnson		32. Roof Type & Material parapet	
		21. Original Use, if apparent commercial		33. No. of Bays Front 1 Side	
		22. Present Use empty		34. Wall Treatment common bond	
9. Coordinates UTM Lat 15/500860/4314410 Long		23. Ownership Public Private x		35. Plan Shape rec	
10. Site Building x Structure Object		24. Owner's Name & Address, if known Estill Oswald Blackwater, Mo. 65322		36. Changes (Explain in #42) Addition Altered Moved	
11. On National Register? Yes No x		25. Open to Public? Yes No x		37. Condition Interior Exterior fair	
12. Is It Eligible? Yes x No		26. Local Contact Person or Organization Friends of Historic Boonville		38. Preservation Underway? Yes No	
13. Part of Estab Hist Dist? Yes No x		27. Other Surveys in Which Included		39. Endangered? Yes No By What?	
14. District Potent? Yes No x				40. Visible from Public Road? Yes No	
15. Name of Established District				41. Distance from and Frontage on Road	
42. Further Description of Important Features The front facade has been altered by the application of masonite siding. A multi-light large transom continues to extend across the facade. A transom is over the inset S bay entrance. Accenting the building is a corbelled cornice. N and S walls are common walls.					
43. History and Significance The building was built by J.L. Johnson to house his newspaper, the "Blackwater Times". Oral history relates several dates as to how long the paper operated, however all agree that it had quit publication by 1905. The building apparently remained vacant until 1961 when it was purchased by the present owner who specifically uses it to house an old tool collection which is part of his extensive antique business.					
44. Description of Environment and Outbuildings The building is in the commercial block of Main Street and faces NW.					
45. Sources of Information Standard Atlas of Cooper County, Mo. 1915 1921 Sanborn Map Interviews with Orville Register, Estill Oswald, Mary Watson, 12/80				46. Prepared by J. Higbie L. Harper / J. Shields	
				47. Organization Friends of Historic Boonville	
				48. Date 49. Revision Date 	

Photo



2003



1980

107 MAIN ST.

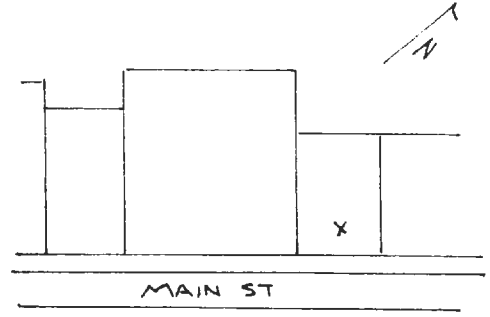
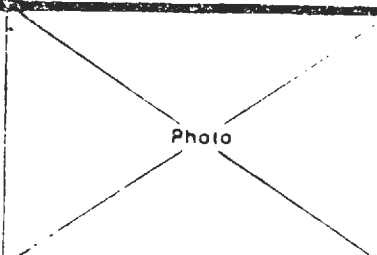
Restored
Per photo

FRANKLIN
DICKSON
C



Office of Historic Preservation, P.O. Box 176, Jefferson City, Missouri 65101
HISTORIC INVENTORY

CP-AS 002 JJS

1. No. BW-53 108 MAIN		4. Present Name(s) Oswald Antiques	
2. County Cooper		5. Other Name(s)	
3. Location of Negatives Friends of Historic Boonville		Automobile Garage	
6. Specific Location Main St, Lot 9, Block 12, Original Town, Blackwater, NE 1/4 of NW 1/4 of Section 34, T49N, R19W.		16. Thematic Category	28. No. of Stories 1
7. City or Town Blackwater If Rural, Township & Vicinity Blackwater		17. Date(s) or Period	29. Basement? Yes <input type="checkbox"/> No <input checked="" type="checkbox"/>
8. Site Plan with North Arrow		18. Style or Design Vernacular	30. Foundation Material concrete
		19. Architect or Engineer	31. Wall Construction brick
		20. Contractor or Builder	32. Roof Type & Material parapet
9. Coordinates UTM Lat 15/500845/4314440 Long		21. Original Use, if apparent commerical	33. No. of Bays Front 2 Side
10. Site Building <input checked="" type="checkbox"/> Structure Object <input type="checkbox"/>		22. Present Use antique warehouse & shop	34. Wall Treatment common bond
11. On National Register? Yes <input type="checkbox"/> No <input checked="" type="checkbox"/>		23. Ownership Public <input type="checkbox"/> Private <input checked="" type="checkbox"/>	35. Plan Shape rec
12. Is It Eligible? Yes <input checked="" type="checkbox"/> No <input type="checkbox"/>		24. Owner's Name & Address, if known Lawerence Townsend Blackwater, Mo. 65322	36. Changes (Explain in #42) Addition <input type="checkbox"/> Altered <input checked="" type="checkbox"/> Moved <input type="checkbox"/>
13. Part of Estab Hist Dist? Yes <input type="checkbox"/> No <input checked="" type="checkbox"/>		25. Open to Public? Yes <input type="checkbox"/> No <input checked="" type="checkbox"/>	37. Condition Interior <input type="checkbox"/> Exterior good
14. District Potential? Yes <input type="checkbox"/> No <input checked="" type="checkbox"/>		26. Local Contact Person or Organization Freinds of Historic Boonville	38. Preservation Underway? Yes <input type="checkbox"/> No <input checked="" type="checkbox"/>
15. Name of Established District		27. Other Surveys in Which Included	39. Endangered? By What? Yes <input type="checkbox"/> No <input checked="" type="checkbox"/>
42. Further Description of Important Features The front facade is accent by 2 saw-tooth brickwork courses in the parapet and a metal lintel beam with rosettes. The S bay has a large storefront windows. The N bay has a 3 bay part inset entrance and transom. The N and S walls are common walls.			
43. History and Significance This building was the site of an automobile garage from c 1905 through c 1925. The owner-operators name is not known. The building remained vacent for some 40 years. In c 1965, it was purchased by the present owner from the Farmer Stock Bank. It is rented to Estill Oswald for a display, store room area for his antique business.			
44. Description of Environment and Outbuildings Facing SE, the building is located on Main Street in the commercial area.		46. Prepared by J. Higbie L. Harper/J. Shields	
45. Sources of Information Standard Atlas of Cooper County, Mo. 1915 1921 Sanborn Map Interviews with Estill Oswald, Larry Townsend, Orville Register, Mary Watson, 12/80		47. Organization Friends of Historic Boonville	
		48. Date 12/80 49. Revision Dates	



108 MAIN ST

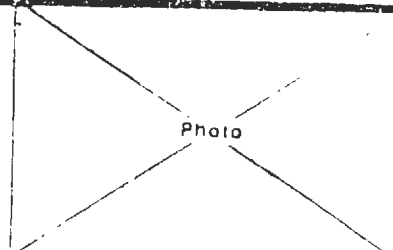
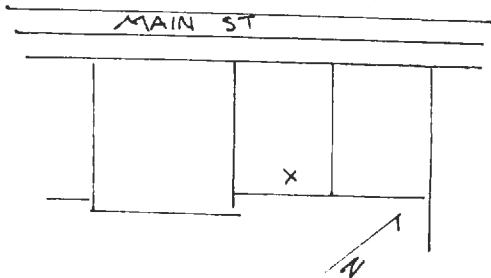
ALL OF TRANSOM + 1/2 OF
FACADE EARLY

(C)



CP-43-002-009

1. No. BW-59		2. County Cooper		3. Location of Negatives Friends of Historic Boonville		4. Present Name(s) Oswald Property		5. Other Name(s)	
6. Specific Location Main St. Lot 10 Block 17, Original Town, Blackwater NE 1/4 of NW 1/4 of Section 34, T49N R19W.		7. City or Town Blackwater		8. Rural Township & Vicinity Blackwater		9. Thematic Category Restuarant, McClammer's Meat Market		10. No. of Stories 1	
11. Date(s) or Period c 1915		12. Style or Design Commercial		13. Architect or Engineer		14. Contractor or Builder		15. Basement? Yes No X	
16. Original Use, if apparent commercial		17. Present Use storage		18. Ownership Public <input type="checkbox"/> Private <input checked="" type="checkbox"/>		19. Owner's Name & Address, if known Estill Oswald Blackwater, Mo. 65322		20. Foundation Material stone	
21. Open to Public? Yes <input type="checkbox"/> No <input checked="" type="checkbox"/>		22. Local Contact Person or Organization Friends of Historic Boonville		23. Other Surveys in Which Included		24. Wall Construction brick		25. Roof Type & Material parapet	
26. On National Register? Yes <input type="checkbox"/> No <input checked="" type="checkbox"/>		27. Is it Eligible? Yes <input type="checkbox"/> No <input checked="" type="checkbox"/>		28. District Potentially? Yes <input type="checkbox"/> No <input checked="" type="checkbox"/>		29. Condition Interior Exterior good		30. Changes (Explain in #42) Addition Altered <input checked="" type="checkbox"/> Moved <input type="checkbox"/>	
31. Part of Estab. Hist. Dist.? Yes <input type="checkbox"/> No <input checked="" type="checkbox"/>		32. Name of Established District		33. Further Description of Important Features Nothing of the original facade remains Wood siding covers the front facade and extends upward to form a tall parapet. A single leaf entrance to the S is the only opening.		34. Visible from Public Road? Yes <input checked="" type="checkbox"/> No		35. Distance from and Frontage on Road	
36. History and Significance Historically the structure has seen a variety of tenants. The first known business in operation here was a restaurant and soda pop establishment. By c 1930-1937, McClammer's Meat Market was in operation. The building then entered a period of vacancy until 1961 when it became the property of the present owner. It is now used as storage for the Oswald's Antique Business.		37. Description of Environment and Outbuildings Facing NW, the building is part of the Blackwater Commercial block. It is on Main St.		38. Sources of Information Standard Atlas of Cooper County, Mo. 1915 1921 Sanborn Map Interviews with Estill and Sarah Oswald, Deleve Bagby, 12/80		39. Prepared by J. Higbie L. Harper/J. Shields		40. Organization Friends of Historic Boonville	
41. Date 12/80		42. Date of Revision		43. Date of Revision		44. Date of Revision		45. Date of Revision	





2003

PILOT GROVE IV QUAD 7.5 4565



1980

109 MAIN ST

14



CP 45-002 010

Office of Historic Preservation, P.O. Box 176, Jefferson City, Missouri 65101

HISTORIC INVENTORY

1. No. BW-52 (110-112 MAIN)		4. Present Name(s) Blackwater Farm Supply	
2. County Cooper		5. Other Name(s)	
3. Location of Negatives Friends of Historic Boonville		O'Neal's Nutera, Hardware, Plumbing, Farendorf's Feed Store	
6. Specific Location Main Street, Lots 10 & 11, Block 12, Original Town, Blackwater; NE 1/4 of NW 1/4 of Section 34, T49N, R19W.		16. Thematic Category	
7. City or Town Blackwater		17. Date(s) or Period c 1890's	
8. Site Plan with North Arrow		18. Style or Design Vernacular with Missouri German Affinities	
		19. Architect or Engineer	
		20. Contractor or Builder O'Neals	
9. Coordinates Lat Long		21. Original Use, if apparent hardware & feed store	
15500825/4314440		22. Present Use hardware & feed store	
10. Site Building		23. Ownership Public <input type="checkbox"/> Private <input checked="" type="checkbox"/>	
11. On National Register? Yes <input type="checkbox"/> No <input checked="" type="checkbox"/>		24. Owner's Name & Address, if known Kenneth Lammers Blackwater, Mo. 65322	
12. Is It Eligible? Yes <input checked="" type="checkbox"/> No <input type="checkbox"/>		25. Open to Public? Yes <input checked="" type="checkbox"/> No <input type="checkbox"/>	
13. Part of Estab Hist Dist? Yes <input type="checkbox"/> No <input checked="" type="checkbox"/>		26. Local Contact Person or Organization Friends of Historic Boonville	
14. District Potential? Yes <input type="checkbox"/> No <input checked="" type="checkbox"/>		27. Other Surveys in Which Included	
15. Name of Established District		28. No. of Stories 2	
42. Further Description of Important Features		29. Basement? Yes <input type="checkbox"/> No <input checked="" type="checkbox"/>	
<p>Except for a minor window alteration in the N bay, the front facade remains almost intact. The 1st story which is divided into 2 store fronts has large windows with divided transom an inset double leaf S bay entrance, a 2 part N bay entrance which gives access to both the 1st story level and the upper story, and a decorative cast metal pilasters which supports a metal lintel beam. Small rosettes are a decorative motif on this beam. The 2nd story 1-over-1 windows are joined by a lintel course with straight-side arch hoodmolds formed (see reverse)</p>		30. Foundation Material concrete	
		31. Wall Construction brick	
<p>The building was constructed to house the O'Neal Nutera, Hardware Store. The O'Neal's operated until the middle 1920's when the business and building was purchased by the Farendorf's. Both stores handled a variety of goods which included; feed, livestock supplies, hardware, tin and plumbing supplies and blasting supplies. Until c 1950 the second floor was used for the public High School activities, such as; basketball games, (see reverse)</p>		32. Roof Type & Material parapet	
		33. No. of Bays Front 6 Side	
<p>The building faces SE onto Main Street and sits in the middle of the commerical area.</p>		34. Wall Treatment common bond	
		35. Plan Shape rec	
<p>5. Sources of Information Standard Atlas of Cooper County, Mo. 1915 1921 Sanborn Map Interviews with Mrs. Kenny Lammers, Orville Register, Sarah and Estil Oswald, 12/80</p>		36. Changes (Explain in #42) Addition <input type="checkbox"/> Altered <input checked="" type="checkbox"/> Moved	
		37. Condition Interior Exterior good	
<p>46. Prepared by J. Higbie L. Harper / J. Shields</p>		38. Preservation Underway? Yes <input type="checkbox"/> No <input checked="" type="checkbox"/>	
		39. Endangered? By What? Yes <input type="checkbox"/> No <input checked="" type="checkbox"/>	
<p>47. Organization Friends of Historic Boonville</p>		40. Visible from Public Road? Yes <input checked="" type="checkbox"/> No <input type="checkbox"/>	
		41. Distance from and Frontage on Road	

42. (cont.) of ashlar brick. This brick also forms 2 geometric course above. The parapet top course has a double sawtooth corbelled motif.

The interior has much water damage on the 2nd floor, an area which at one time was used as the high school basketball gymnasium. This has been altered and an apartment is now along the front facade. The 1st story continues to be used for commercial purposes.

43. (cont.) plays and graduation exercises. The present owner purchased the business and building in the 1950's. For a short time part of the second floor was used as living quarters.



2003



1980

110

112 MAIN

C



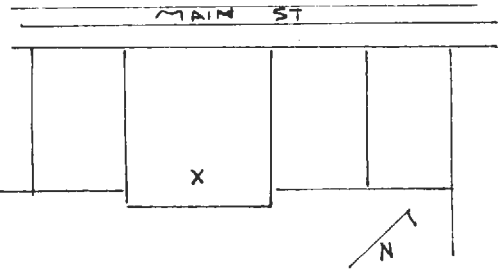
KENT FAHRENDORF'S SUPPLY KENT

FAHRENDORF
SUPPLY



CR
Enterprises
Auto Sales

CP 15 002 011

1. No. BW-60		4. Present Name(s) Oswald Property		CP 15 002 011	
2. County Cooper		5. Other Name(s) Barber Shop, Post Office			
3. Location of Negatives Friends of Historic Boonville		6. Specific Location 111 & 113 Main Street			
7. City or Town Blackwater		16. Thematic Category		28. No. of Stories 1	
8. Site Plan with North Arrow		17. Date(s) or Period c 1915		29. Basement? Yes No <input checked="" type="checkbox"/>	
		18. Style or Design Vernacular		30. Foundation Material concrete	
		19. Architect or Engineer		31. Wall Construction brick	
9. Coordinates UTM		20. Contractor or Builder		32. Roof Type & Material parapet	
Lat Long 15/500855/4314400		21. Original Use, if apparent commercial		33. No. of Bays Front 2 Side	
10. Site Building <input checked="" type="checkbox"/> Structure <input checked="" type="checkbox"/>		22. Present Use offices		34. Wall Treatment masonite siding	
11. On National Register? Yes <input checked="" type="checkbox"/> No <input checked="" type="checkbox"/>		23. Ownership Public <input checked="" type="checkbox"/> Private <input type="checkbox"/>		35. Plan Shape rec	
12. Is It Eligible? Yes <input checked="" type="checkbox"/> No <input type="checkbox"/>		24. Owner's Name & Address, if known Estill Oswald Blackwater, Mo. 65322		36. Changes (Explain in #42) Addition <input type="checkbox"/> Altered <input checked="" type="checkbox"/> Moved <input type="checkbox"/>	
13. Part of Estab. Hist. Dist? Yes <input checked="" type="checkbox"/> No <input type="checkbox"/>		25. Open to Public? Yes <input checked="" type="checkbox"/> No <input type="checkbox"/>		37. Condition Interior <input type="checkbox"/> Exterior good	
14. District Potent? Yes <input type="checkbox"/> No <input checked="" type="checkbox"/>		26. Local Contact Person or Organization Friends of Historic Boonville		38. Preservation Underway? Yes <input type="checkbox"/> No <input checked="" type="checkbox"/>	
15. Name of Established District		27. Other Surveys in Which Included		39. Endangered? By What? Yes <input type="checkbox"/> No <input checked="" type="checkbox"/>	
42. Further Description of Important Features		40. Visible from Public Road? Yes <input checked="" type="checkbox"/> No <input type="checkbox"/>		41. Distance from and Frontage on Road	
43. History and Significance		46. Prepared by J. Higbie L. Harper/J. Shields		47. Organization Friends of Historic Boonville	
60 years and is now vacant. The west side was the site of the Post Office until 1941. Between 1941 and 1965 it had remained vacant. In c 1965, it became the home of the Blackwater Rural Fire Department.		48. Date 12/80		49. Revision Date	
44. Description of Environment and Outbuildings		The building sits in the middle of the commerical district facing NW onto Main Street.			
45. Sources of Information		Standard Atlas of Cooper County, Mo. 1915 1921 Sanborn Map Interviews with Estill and Sarah Oswald, Larry Townsend, Mary Watson 12/80			



2003

PiLoT GroVe No WISAD 1.5 10.5.53



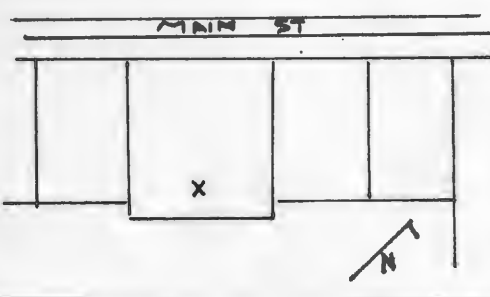
1980

111

113 MAN ST.

2. C



1 No BW-60		4 Present Name(s) Oswald Property	
2 County Cooper		5 Other Name(s) Barber Shop, Post Office	
3 Location of Negatives Friends of Historic Boonville			
6 Specific Location 111 & 113 Main Street Lot 11, Block 17, Original Town, Blackwater, NE ¼ of NW ¼ of Section 34, T49N, R19W.		16 Thematic Category	
7 City or Town if Rural, Township & Vicinity Blackwater Blackwater		17 Date(s) or Period c 1915	
8 Site Plan with North Arrow		18 Style or Design Vernacular	
		19 Architect or Engineer	
		20 Contractor or Builder	
		21 Original Use, if apparent commercial	
		22 Present Use offices	
23 Ownership Public <input checked="" type="checkbox"/> Private <input type="checkbox"/>		28 No of Stories 1	
24 Owner's Name & Address, if known Estill Oswald Blackwater, Mo. 65322		29 Basement? Yes <input type="checkbox"/> No <input checked="" type="checkbox"/>	
25 Open to Public? Yes <input checked="" type="checkbox"/> No <input type="checkbox"/>		30 Foundation Material concrete	
26 Local Contact Person or Organization Friends of Historic Boonville		31 Wall Construction brick	
27 Other Surveys in Which Included		32 Roof Type & Material parapet	
28 Further Description of Important Features Two single leaf entrances are in the central bay and are flanked by paired large windows. The parapet above is covered with masonite siding. N and S walls are common walls.		33 No of Bays Front 2 Side	
29 History and Significance The east side of the structure housed Earl Holidays Barber Shop for over 60 years and is now vacant. The west side was the site of the Post Office until 1941. Between 1941 and 1965 it had remained vacant. In c 1965, it became the home of the Blackwater Rural Fire Department.		34 Wall Treatment masonite siding	
30 Description of Environment and Outbuildings The building sits in the middle of the commerical district facing NW onto Main Street.		35 Plan Shape rec	
31 Sources of Information Standard Atlas of Cooper County, Mo. 1915 1921 Sanborn Map Interviews with Estill and Sarah Oswald, Larry Townsend, Mary Watson 12/80		36 Changes (Explain in #42) Addition <input type="checkbox"/> Altered <input checked="" type="checkbox"/> Moved <input type="checkbox"/>	
		37 Condition Interior <input type="checkbox"/> Exterior <input checked="" type="checkbox"/> good	
		38 Preservation Underway? Yes <input type="checkbox"/> No <input checked="" type="checkbox"/>	
		39 Endangered? By What? Yes <input type="checkbox"/> No <input checked="" type="checkbox"/>	
		40 Visible from Public Road? Yes <input checked="" type="checkbox"/> No <input type="checkbox"/>	
		41 Distance from and Frontage on Road	
		Photo	
		46 Prepared by J. Higbie L. Harper/J. Shields	
		47 Organization Friends of Historic Boonville	
		48 Date 12/80 49 Revision Date(s)	



Pilot Grove No. 7.5 U.S.G.S.





FIRE

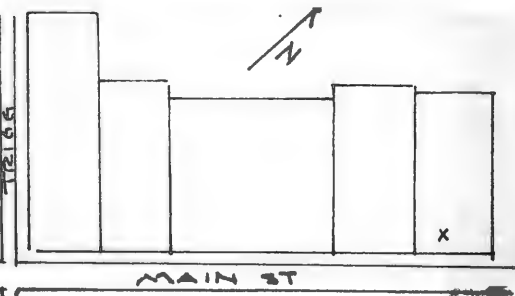
DEPT

846-2266

HELP YOUR
COMMUNITY
JOIN THE
BLACKSTONE FIRE DEPT

FIREMAN

CP-AS-002-013

1. No. BW-51 (114 MAIN)		4. Present Name(s) Root Body Shop	
2. County Cooper		5. Other Name(s) Corine, Day Garage	
3. Location of Negatives Friends of Historic Boonville			
6. Specific Location Main St., Lot 12, Block 12, Original Twon, Blackwater NE 1/4 of NW 1/4 of Section 34, T49N, R19W.		16. Thematic Category	
7. City or Town Blackwater If Rural, Township & Vicinity Blackwater		17. Date(s) or Period c 1915-20	
8. Site Plan with North Arrow 		18. Style or Design commercial	
		19. Architect or Engineer	
		20. Contractor or Builder	
		21. Original Use, if apparent commercial	
		22. Present Use garage	
		23. Ownership Public <input type="checkbox"/> Private <input checked="" type="checkbox"/>	
		24. Owner's Name & Address, if known Steve Root Blackwater, Mo. 65322	
9. Coordinates UTM Lat 15/500825/4314440 Long		25. Open to Public? Yes <input checked="" type="checkbox"/> No <input type="checkbox"/>	
10. Site Building <input checked="" type="checkbox"/> Structure Object <input type="checkbox"/>		26. Local Contact Person or Organization Friends of Historic Boonville	
11. On National Register? Yes <input type="checkbox"/> No <input checked="" type="checkbox"/>		27. Other Surveys in Which Included	
12. Is It Eligible? Yes <input checked="" type="checkbox"/> No <input type="checkbox"/>			
13. Part of Estab Hist Dist? Yes <input type="checkbox"/> No <input checked="" type="checkbox"/>			
14. District Potent'l? Yes <input type="checkbox"/> No <input checked="" type="checkbox"/>			
15. Name of Established District		28. No. of Stories 1	
		29. Basement? Yes <input type="checkbox"/> No <input checked="" type="checkbox"/>	
		30. Foundation Material concrete	
		31. Wall Construction brick	
		32. Roof Type & Material parapet	
		33. No. of Bays Front 3 Side	
		34. Wall Treatment common bond	
		35. Plan Shape rec	
		36. Changes (Explain in #42) Addition <input type="checkbox"/> Altered <input checked="" type="checkbox"/> Moved <input type="checkbox"/>	
		37. Condition Interior <input type="checkbox"/> Exterior good	
		38. Preservation Underway? Yes <input type="checkbox"/> No <input checked="" type="checkbox"/>	
		39. Endangered? By What? Yes <input type="checkbox"/> No <input checked="" type="checkbox"/>	
		40. Visible from Public Road? Yes <input checked="" type="checkbox"/> No <input type="checkbox"/>	
		41. Distance from and Frontage on Road	
42. Further Description of Important Features A corbelled brick parapet extends across the front facade. The metal beam is both structural and decorative with small rosettes at the rivet points. Fenestration is composed of a single leaf S bay door, an overhead central door, and a large 3-over-1 window as the N bay. N and S walls are common walls.			
43. History and Significance The building was constructed to serve the needs of the community as a automobile garage. Between 1920 to 1930 the garage was run by Herman Day. In c 1935, Archie Corine operated his automobile repair from this location. For a short period in the late 1940's it was used as storage for the adjoining feed store (BW-52). Through the 1950's and 1960's the building was vacant. In 1962 it was used as a display area for the expanding antique business of Estill Oswald. In c 1975, it was purchased by the present owner for his business.			
44. Description of Environment and Outbuildings A concrete walk and ramp run along the front facade which faces SE onto Main St. It is part of the 1 block, long business district.			
45. Sources of Information Standard Atlas of Cooper County, 1915 1921 Sanborn Map Interview with Estill & Sarah Oswald, Deleve Babgy, Mary Watson, Boonville Register, 12/80			
46. Prepared by J. Higbie L. Harper / J. Shields			
47. Organization Friends of Historic Boonville			
48. Date 49. Revision Date			

Photo



1601 GROVE ROAD, N.E. U.S.G.S

2003




1986

114 MAIN

(C)







1. No. **BW-61** **115-119 MAIN**

4. Present Name(s)

2. County

Cooper

Oswald Antique Shop

5. Other Name(s)

3. Location of Negatives

Friends of Historic Boonville

Millery Shop, Groceries

6. Specific Location Main St. Lot 12, and 13, Block 17, Original Town, Blackwater, NE 1/4 of NW 1/4 of Section 34, T49N, R19W.

16. Thematic Category

28. No. of Stories **1**

7. City or Town **Blackwater** 11. Rural Township & Vicinity **Blackwater**

17. Date(s) or Period

29. Basement? **Yes**
No X

8. Site Plan with North Arrow

c 1900-1910

18. Style or Design
Vernacular

30. Foundation Material

concrete

19. Architect or Engineer

31. Wall Construction

brick

20. Contractor or Builder

32. Roof Type & Material

parapet

21. Original Use, if apparent
commercial

33. No. of Bays
Front **3** Side

22. Present Use
antique store

34. Wall Treatment

common bond

23. Ownership

Public ☐
Private ☒

35. Plan Shape rec

36. Changes (Explain in #42) Addition Altered ☒
Moved

24. Owner's Name & Address, if known
**Estill Oswald
Blackwater, Mo. 65322**

37. Condition
Interior

Exterior **good**

9. Coordinates UTM
Lat **15/500850/4314400**
Long

25. Open to Public? **Yes**
No

38. Preservation Underway? **Yes**
No X

10. Site Building X Structure Object

26. Local Contact Person or Organization
Friends of Historic Boonville

11. On National Register? **Yes**
No X

27. Other Surveys in Which Included

39. Endangered? By What? **Yes**
No X

12. Is It Eligible? **Yes**
No

13. Part of Estab Hist Dist? **Yes**
No X

15. Name of Established District

40. Visible from Public Road? **Yes X**
No

41. Distance from and Frontage on Road

42. Further Description of Important Features

The building contains 3 storefronts, the N 2 of which retain their original architectural detailing, the S bay is remodeled and has a pent wood canopy. The central storefront has an inset entrance. A corbelled brick cornice extends across all 3 bays. N and S facade are formed by common walls.

Photo

43. History and Significance

The east side of the building first housed a grocery store (c1916-22), followed by a millery shop in the 1930's. The building then remained vacant until it was purchased by the present owner. It currently houses a portion of Sarahs Oswald Antiques. The Oswalds began collecting antiques as a hobby but it soon developed into a full scale business. Once considered a "ghost town", the Oswalds business gave a new lease of life to (see reverse)

44. Description of Environment and Outbuildings

The building sits in the middle of the block long commercial area of Blackwater. It faces NW onto Main Street.

45. Sources of Information

Standard Atlas of Cooper County, Mo. 1915
1921 Sanborn Map
"Blackwater" Missourian date unknown
Blackwater Folder, Friends of Historic Boonville Archives
Interview with Estill Oswald, 12/80

46. Prepared by **J. Higbie
L. Harper/J. Shields**

47. Organization **Friends of
Historic Boonville**

48. Date **12/80**

43. (cont.) to the town which is now well known for its antiques.



2003



1980


115

117

119 MAIN

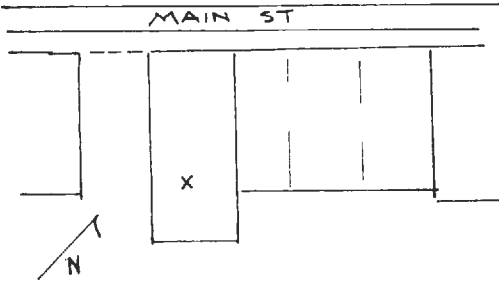
2 of 3 orig. SF.
C





HISTORIC INVENTORY

CI AS-002-015

1. No. BW-62 / 121 MAIN		4. Present Name(s) Wilson Trucking	
2. County Cooper		5. Other Name(s)	
3. Location of Negatives Friends of Historic Boonville		Day Implement	
6. Specific Location Main Street, Lot 14, Block 17, Original Town, Blackwater, NE 1/4 of NW 1/4 of Section 34, T49N, R19W.		16. Thematic Category	
7. City or Town Blackwater		17. Date(s) or Period 1916	
8. Rural Township & Vicinity Blackwater		18. Style or Design Vernacular	
9. Site Plan with North Arrow		19. Architect or Engineer	
		20. Contractor or Builder	
9. Coordinates UTM Lat Long 15/500850/4314395		21. Original Use, if apparent commercial	
10. Site(s) Building X		22. Present Use commercial	
11. On National Register? Yes <input type="checkbox"/> No <input checked="" type="checkbox"/>		23. Ownership Public <input type="checkbox"/> Private <input checked="" type="checkbox"/>	
12. Is It Eligible? Yes <input checked="" type="checkbox"/> No <input type="checkbox"/>		24. Owner's Name & Address, if known Gary Wilson Blackwater, Mo. 65322	
13. Part of Estab. Hist. Dist.? Yes <input type="checkbox"/> No <input checked="" type="checkbox"/>		25. Open to Public? Yes <input checked="" type="checkbox"/> No <input type="checkbox"/>	
14. District Potent.? Yes <input type="checkbox"/> No <input checked="" type="checkbox"/>		26. Local Contact Person or Organization Friends of Historic Boonville	
15. Name of Established District		27. Other Surveys in Which Included	
42. Further Description of Important Features A large window forms the N bay, the central bay is a large overhead garage door; the S bay is a single leaf entrance. In the parapet are 3 rectangular decorative panels and a dentel course.		36. Changes (Explain in #42) Addition <input type="checkbox"/> Altered <input checked="" type="checkbox"/> Moved <input type="checkbox"/>	
43. History and Significance The building was built shortly after 1916 to house Herman Day's Implement and Harness business. Day originally operated a blacksmith shop, but with the arrival of gas powered tractors he reopened his business to include the selling and repairing of tractors and operated into the 1930's. In the 1940's it was used for a automobile repair shop. The present owner purchased the property in the early 1970 and runs a local based trucking operation.		37. Condition Interior <input type="checkbox"/> Exterior fair <input type="checkbox"/>	
44. Description of Environment and Outbuildings Facing NW, the building is at the S end of the Main Street business district.		38. Preservation Underway? Yes <input type="checkbox"/> No <input checked="" type="checkbox"/>	
45. Sources of Information Standard Atlas of Cooper County, Mo. 1915 1921 Sanborn Map Interviews with Estill and Sarah Oswald, Orville Register, Gary Wilson 12/80		39. Endangered? By What? Yes <input type="checkbox"/> No <input checked="" type="checkbox"/>	
		40. Visible from Public Road? Yes <input checked="" type="checkbox"/> No <input type="checkbox"/>	
		41. Distance from and Frontage on Road	
		46. Prepared by J. Higbie L. Harper/J. Shields	
		47. Organization Friends of Historic Boonville	
		48. Date 12/80	

Photo



2003

PILOT GROVE No QUAD 7.5 U.S.G.S



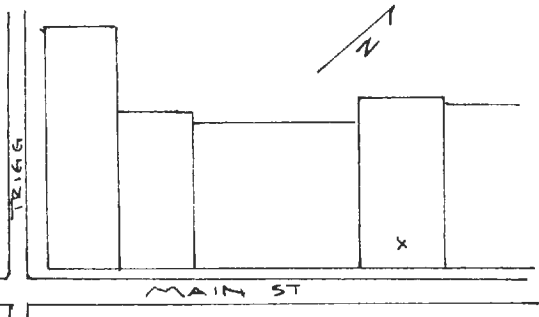
1980

121 MAIN ST





HISTORIC INVENTORY

1. No. BW-50 (122-116 MAIN)		4. Present Name(s) Townsend Property	
2. County Cooper		5. Other Name(s)	
3. Location of Negatives Friends of Historic Boonville		Boarding House, Saloon, Picture Show	
6. Specific Location Main St., Lot 13, Block 12, Original Town, Blackwater NE 1/4 of NW 1/4 of Section 34, T49N, R19W.		16. Thematic Category	
7. City or Town Blackwater Rural Township & Vicinity Blackwater		17. Date(s) or Period after 1900	
8. Site Plan with North Arrow 		18. Style or Design Vernacular	
9. Coordinates UTM Lat 15/500820/4314420 Long		19. Architect or Engineer	
10. Site Building X Structure Object		20. Contractor or Builder	
11. On National Register? Yes <input type="checkbox"/> No <input checked="" type="checkbox"/>		21. Original Use, if apparent commercial	
12. Is It Eligible? Yes <input checked="" type="checkbox"/> No <input type="checkbox"/>		22. Present Use empty	
13. Part of Estab. Hist. Dist.? Yes <input type="checkbox"/> No <input checked="" type="checkbox"/>		23. Ownership Public <input type="checkbox"/> Private <input checked="" type="checkbox"/>	
14. District Potentially? Yes <input type="checkbox"/> No <input checked="" type="checkbox"/>		24. Owner's Name & Address, if known L. Townsend Blackwater, Mo. 65322	
15. Name of Established District		25. Open to Public? Yes <input type="checkbox"/> No <input checked="" type="checkbox"/>	
42. Further Description of Important Features The front facade is almost entirely covered with metal siding, however a delicate pressed metal parapet remains intact above. A foliated course with a top swag course extend between end posts accented by palmettes, morning glories and a fleur-de-lis pattern. N and S wall are common walls.		26. Local Contact Person or Organization Friends of Historic Boonville	
43. History and Significance Oral history relates that this building has been the site of frequently changing business. Earliest known business to reside in building was a millery shop. Followed this it became a boarding house in the 1920's, a saloon in the 1940's and a moving picture show from the late 1940's to 1951. The building has been vacant since that time. It was purchased by the present owner in 1961 and has been occasionally been used for storage.		27. Other Surveys in Which Included	
44. Description of Environment and Outbuildings The building sits at the sidewalk and faces SE onto Main St. Main St. is wide in this block of commercial buildings to allow for business parking.		28. No. of Stories 1	
45. Sources of Information Standard Atlas of Cooper County, Mo. 19195 1921 Sanborn Map Interview with Sarah and Estill Oswald, Mary Watson, Deleve Babgy and Larry Townsend, 12/80		29. Basement? Yes <input type="checkbox"/> No <input checked="" type="checkbox"/>	
		30. Foundation Material concrete	
		31. Wall Construction brick	
		32. Roof Type & Material parapet	
		33. No. of Bays Front <input type="checkbox"/> Side <input type="checkbox"/>	
		34. Wall Treatment masonite siding	
		35. Plan Shape rec	
		36. Changes (Explain in #42) Addition <input type="checkbox"/> Altered <input checked="" type="checkbox"/> Moved <input type="checkbox"/>	
		37. Condition Interior <input type="checkbox"/> Exterior fair	
		38. Preservation Underway? Yes <input type="checkbox"/> No <input checked="" type="checkbox"/>	
		39. Endangered? By What? Yes <input type="checkbox"/> No <input checked="" type="checkbox"/>	
		40. Visible from Public Road? Yes <input checked="" type="checkbox"/> No <input type="checkbox"/>	
		41. Distance from and Frontage on Road	
		46. Prepared by J. Higbie L. Harper/J. Shields	
		47. Organization Friends of Historic Boonville	
		48. Date <input type="checkbox"/> 49. Revision Date <input type="checkbox"/>	



2003

PILOT GROVE No. QUAD 7.5 0.5 GS



1980

122-116 MAIN ST

ALL NC

122


120

116

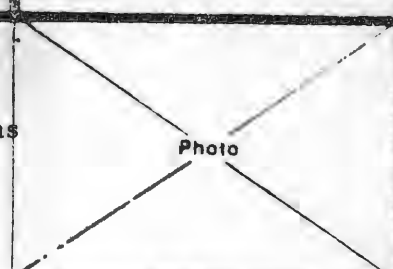


HISTORIC INVENTORY

CP-AS 002-017

1 No. BW-48		4 Present Name(s) Townsend Electrical Shop	
2 County Cooper		5 Other Name(s)	
3 Location of Negatives Friends of Historic Boonville		Fisher, Hoffman General Mdse.	
6 Specific Location 122 Main Street		16 Thematic Category	
Lot 17, Block 12, Original Town. Blackwater, NE 1/4 of NW 1/4 of Section		17 Date(s) or Period c 1890's	
34 T49N, R19W		18 Style or Design Italianate	
7 City or Town Blackwater		19 Architect or Engineer	
8 Site Plan with North Arrow		20 Contractor or Builder	
		21 Original Use, if apparent commercial	
		22 Present Use electrical shop	
9 Coordinates UTM Lat Long 15/500800/4314400		23 Ownership Public <input type="checkbox"/> Private <input checked="" type="checkbox"/>	
10 Site <input type="checkbox"/> Building <input checked="" type="checkbox"/> Structure <input type="checkbox"/> Object <input type="checkbox"/>		24 Owner's Name & Address, if known Lawrence Townsend Blackwater, Mo. 65322	
11 On National Register? Yes <input type="checkbox"/> No <input checked="" type="checkbox"/>		25 Open to Public? Yes <input type="checkbox"/> No <input checked="" type="checkbox"/>	
12 Is It Eligible? Yes <input checked="" type="checkbox"/> No <input type="checkbox"/>		26 Local Contact Person or Organization Friends of Historic Boonville	
13 Part of Estab. Hist. Dist.? Yes <input type="checkbox"/> No <input checked="" type="checkbox"/>		27 Other Surveys in Which Included	
14 District Potent? Yes <input type="checkbox"/> No <input checked="" type="checkbox"/>		28 No. of Stories 2	
15 Name of Established District		29 Basement? Yes <input type="checkbox"/> No <input checked="" type="checkbox"/>	
		30 Foundation Material stone, concrete	
		31 Wall Construction frame	
		32 Roof Type & Material pent	
		33 No. of Bays Front 3 Side 6	
		34 Wall Treatment comp. & asbestos siding	
		35 Plan Shape rec	
		36 Changes (Explain in #42) Addition <input checked="" type="checkbox"/> Altered <input checked="" type="checkbox"/> Moved <input type="checkbox"/>	
		37 Condition Interior <input type="checkbox"/> Exterior fair	
		38 Preservation Underway? Yes <input type="checkbox"/> No <input checked="" type="checkbox"/>	
		39 Endangered? By What? Yes <input type="checkbox"/> No <input checked="" type="checkbox"/>	
		40 Visible from Public Road? Yes <input checked="" type="checkbox"/> No <input type="checkbox"/>	
		41 Distance from and Frontage on Road	

42 Further Description of Important Features Cast metal forms a projecting cornice with brackets, dentils and a panelled frieze, trabeated lintels over the 2nd story windows which are attenuated and 1-over-1, and tall 1st story front facade columns and corner brackets. This 1st story level has been altered by partially cosing up the large store front windows. The double leaf inset central entrance is retained. Secondary single leaf entrance to each level are on the SW facade. The NE wall is a common wall. A 1 story gabled and pent addition projects to the NW.



43 History and Significance This building has long served the community as a general merchandise store. It is unknown who the first tenant was, however by 1905 it was the site of Joseph Fisher's General Store. In 1913 Dr. Huffman purchased the business and store. In 1916, he enlarged his business by purchasing BW-49 and expanding into it. Huffman's business continued into the middle 1930's when the depression forced his closure. The building remained vacant until (see reverse)

44 Description of Environment and Outbuildings The building sits close to the sidewalk and faces SE onto Main Street. There are no outbuildings. It is part of the commercial, 1 block long, area of Blackwater.

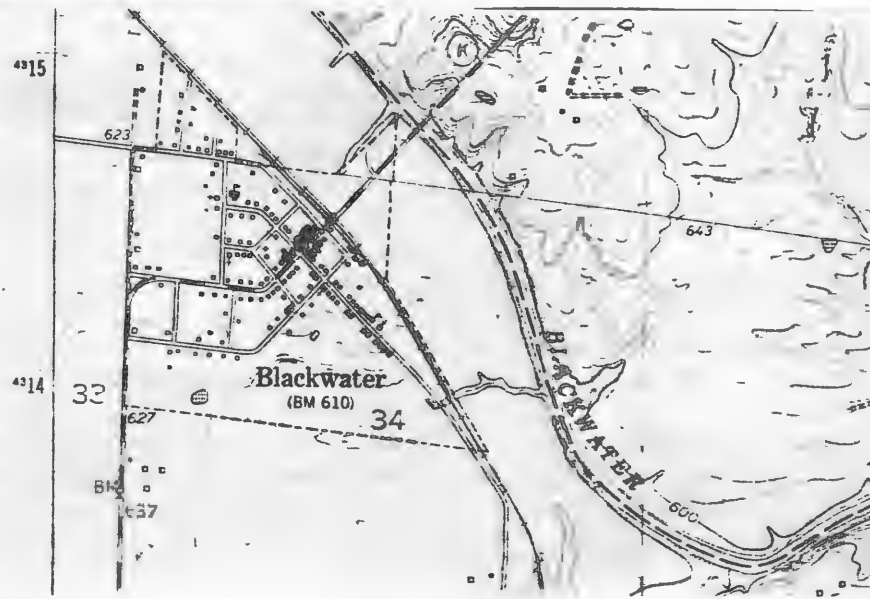
45 Sources of Information
Standard Atlas of Cooper County, 1915
1921 Sanborn Map

46 Prepared by J. Higbie
L. Harper / J. Shields

47 Organization Friends of
Historic Boonville

48 Date of Survey 12/80

43. (cont.) about 1942, when it reopened as the Farmers Exchange which handled feed and farm supplies. This business closed in the late 1940's and the building entered a period of vaceney again, until it was purchased by the present owner for his electrical shop in 1962.



PILOT GROVE NO. 944D 7.5 U.S.G.S





74 SR

74 SR

FRIENDLY CENTER
PEPPER

LAKEVIEW

HISTORIC INVENTORY

CP AS-002 018

1. No. / 125 MAIN		4. Present Name(s) Farmers Stock Bank Property	
2. County Cooper		5. Other Name(s)	
3. Location of Negatives Friends of Historic Boonville		General Mdse, Gibson Grocery	
6. Specific Location Main Street, Lot 15, Block 17, Original Town, Blackwater NW 1/4 of NW 1/4 of Section 34, T49N, R19W.		16. Thematic Category	28. No. of Stories 1
7. City or Town Blackwater		17. Date(s) or Period c 1915	29. Basement? Yes No X
8. Site Plan with North Arrow		18. Style or Design Vernacular	30. Foundation Material concrete
		19. Architect or Engineer	31. Wall Construction brick
9. Coordinates UTM Lat Long 15/500840/4314380		20. Contractor or Builder	32. Roof Type & Material parapet
10. Site Building X Structure Object		21. Original Use, if apparent commercial	33. No. of Bays Front 3 Side
11. On National Register? Yes No X		22. Present Use empty	34. Wall Treatment common bond
12. Is It Eligible? Yes X No		23. Ownership Public Private X	35. Plan Shape rec
13. Part of Estab. Yes No X		24. Owner's Name & Address, if known Farmers Stock Bank Blackwater, Mo. 65322	36. Changes (Explain in #42) Addition Altered Moved
14. District Potent? Yes No X		25. Open to Public? Yes No X	37. Condition Interior deteriorated Exterior poor
15. Name of Established District		26. Local Contact Person or Organization Friends of Historic Boonville	38. Preservation Underway? Yes No X
16. Further Description of Important Features A central inset double leaf entrance is flanked by large storefront windows. The parapet has corbelled brickwork. The interior of the building's being gutted.		27. Other Surveys in Which Included	39. Endangered? By What? Yes No X
17. History and Significance The structure housed a General Mdse. store from a c 1915 until c 1930. In the 1940's through 1950 the building housed Walter "Walt" Gibson's Grocery Store. The building has been vacant the last 30 years. The present owner has no immediate plans for its use.		40. Visible from Public Road? Yes X No	
18. Description of Environment and Outbuildings The building faces NW onto Main St., and is part of the business district.		41. Distance from and Frontage on Road	
19. Sources of Information Standard Atlas of Cooper County, Mo. 1915 1921 Sanborn Map Interview with Estill and Sarah Oswald, Orville Register, 12/80		42. Photo	
20. Prepared by J. Higbie L. Harper/J. Shields		43. Organized by Friends of Historic Boonville	
44. Date 12/80		45. Revision Date	



2003

PiLoT Grove No 7.5 USGS

— All new



1980

125 MAIN

— Demob

NC





HISTORIC INVENTORY

U.S. National Historic Preservation, P.O. Box 176, Jefferson City, Missouri 65107

CP AS 2nd 019

1. No. **127 MAIN**
 2. County
 3. Location of Negatives
 Friends of Historic Boonville

4. Present Name(s)

McClure Store

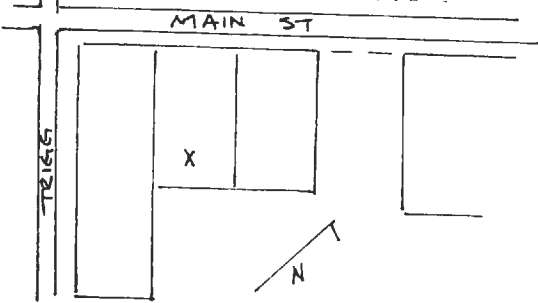
5. Other Name(s)

Cooper

6. Specific Location Main Street, Lot 16, Block 17, Original Town, Blackwater, NE 1/4 of NW 1/4 of Section 34, T49N, R19W.

7. City or Town Blackwater
 8. Rural Township & Vicinity Blackwater

9. Site Plan with North Arrow



10. Coordinates UTM
 11. Lat
 12. Long 15/500840/4314375

13. On National Register? Yes ☐ No ☒
 14. Part of Estab. Hist. Dist.? Yes ☐ No ☒
 15. Name of Established District

16. Further Description of Important Features

The metal vertical siding applied to the building is in bad repair and the original brick facade is partially exposed below. An aluminum awning covers the central entrance and square windows. N and S facades are common walls.

17. History and Significance This structure has long been the site of the Blackwater Drug Store. In 1900, a Doctor's Office was in a small room to the rear of the building. Fred Dorflinger ran a store through the 1930's. For awhile the store was closed, but reopened in the middle 1940's as Jack Higbee. Although the store carried the name "Higbee Drug Store" he also carried a line of grocery and meats. Higbee sold the business in the middle 1960's. In 1978 (see reverse)

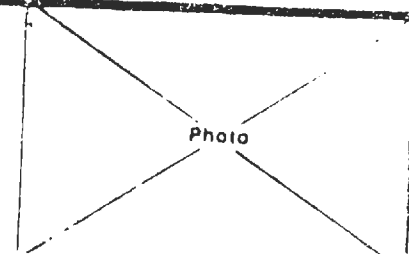
18. Description of Environment and Outbuildings

The building sits toward the S end of the block long Main Street business district. It faces NW.

19. Sources of Information
 Standard Atlas of Cooper County, Mo. 1915
 1. Sanborn Maps
 Interviews with Sarah & Estill Oswald, Helen Higbee, Jack McClure, 12/80

Blackwater Drug Store, Higbee Drug Store

16. Thematic Category	28. No. of Stories
17. Date(s) or Period c 1890's	29. Basement? Yes <input type="checkbox"/> No <input checked="" type="checkbox"/>
18. Style or Design Vernacular	30. Foundation Material concret
19. Architect or Engineer	31. Wall Construction brick
20. Contractor or Builder	32. Roof Type & Material parapet
21. Original Use, if apparent commercial	33. No. of Bays Front 3 Side
22. Present Use market	34. Wall Treatment vinyl siding
23. Ownership Public <input type="checkbox"/> Private <input checked="" type="checkbox"/>	35. Plan Shape rec
24. Owner's Name & Address, if known Jack McClure Blackwater, Mo. 65322	36. Changes (Explain in #42) Addition <input type="checkbox"/> Altered <input checked="" type="checkbox"/> Moved <input type="checkbox"/>
25. Open to Public? Yes <input checked="" type="checkbox"/> No <input type="checkbox"/>	37. Condition Interior Exterior poor
26. Local Contact Person or Organization Friends of Historic Boonville	38. Preservation Underway? Yes <input type="checkbox"/> No <input checked="" type="checkbox"/>
27. Other Surveys in Which Included	39. Endangered? By What? Yes <input type="checkbox"/> No <input checked="" type="checkbox"/>
	40. Visible from Public Road? Yes <input checked="" type="checkbox"/> No <input type="checkbox"/>
	41. Distance from and Frontage on Road



46. Prepared by J. Higbie
 L. Harper/J. Shields
 47. Organization Friends of Historic Boonville
 48. Date 12/80
 49. Project No.

CP-AS 002-019

(cont.) the present owner purchased the business and operates a small bar in the rear in addition to a line of drugs, grocery and meats.



2003



1980

127 MAIN ST.

ALMOST ALL
OF SF DE

C





HISTORIC INVENTORY

Preservation, P.O. Box 176, Jefferson City, Missouri 65101

CP AS-002-020

1 No. **129 MAIN**

2 County

Cooper

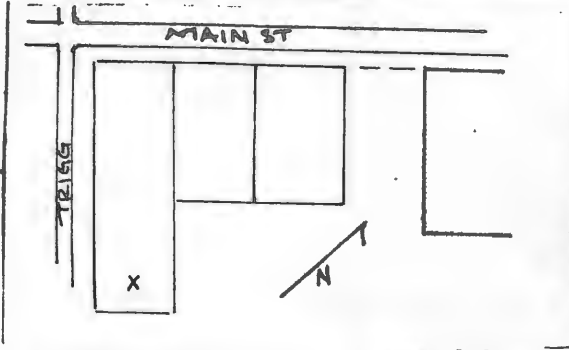
3 Location of Negatives

Friends of Historic Boonville

6 Specific Location Main & Trigg St.,
Lot 17, Block 17, Original Town,
Blackwater, NE 1/4 of NW 1/4 of Section
34, T49N R19W.

7 City or Town Blackwater
8 Rural Township & Vicinity Blackwater

8 Site Plan with North Arrow



9 Coordinates UTM
Lat Long 15/500835/4314375

10 Site Building	Structure Object
11 On National Register? Yes <input type="checkbox"/> No <input checked="" type="checkbox"/>	12 Is It Eligible? Yes <input checked="" type="checkbox"/> No <input type="checkbox"/>
13 Part of Estab Hist Dist? Yes <input type="checkbox"/> No <input checked="" type="checkbox"/>	14 District Potent? Yes <input type="checkbox"/> No <input checked="" type="checkbox"/>
15 Name of Established District	

4 Present Name(s)

Blackwater Home Furnishings

5 Other Name(s)

General

Holman General Mdse., Harris Grocery, BW Restaura

16 Thematic Category

17 Date(s) or Period
c 1910

18 Style or Design
Vernacular

19 Architect or Engineer

20 Contractor or Builder

21 Original Use, if apparent
commercial

22 Present Use
furniture store

23 Ownership

Public ☐
Private ☒

24 Owner's Name & Address,
if known Mary Watson
Blackwater, Mo. 65322

25 Open to
Public?

Yes ☒
No ☐

26 Local Contact Person or Organization
Friends of Historic Boonville

27 Other Surveys in Which Included

28 No. of Stories 1

29 Basement?

Yes
No ☒

30 Foundation Material
concrete

31 Wall Construction
brick

32 Roof Type & Material
parapet

33 No. of Bays

Front 3 Side 6

34 Wall Treatment
common bond

35 Plan Shape rec

36 Changes
(Explain in #42)

Addition
Altered ☒
Moved ☐

37 Condition
Interior

Exterior good

38 Preservation
Underway?

Yes
No ☒

39 Endangered?
By What?

Yes
No ☒

40 Visible from
Public Road?

Yes ☒
No

41 Distance from and
Frontage on Road

42 Further Description of Important Features Molded concrete block accents the front facade and delineates the central inset entrance and large storefront windows. Ashlar brick and a corbelled cornice embellish the brick parapet. Fenestration has been altered on the SW facade where the parapet is stepped. The NE wall is a common wall.

Photo

43 History and Significance

A general store was in operation at this site in c.1915. Following this com the late 1920's, through the 1940's, Holman General Mdse. was found at this location. In 1950 through 1960 it was Harris Grocery. In the 1960's, the building was vacant, but in 1970, "couple of town ladies" reopened it as a restaurant. In 1978 it opened as the Blackwater Home Furnishings, under the present owner.

44 Description of Environment and Outbuildings

The building faces Main St. It sits at the S end of the business district, at the NE corner of Main & Trigg St. There are no outbuildings.

45 Sources of Information

Standard Atlas of Cooper County, Mo. 1915

21 Sanborn Maps

Interviews with Sarah & Estill Oswald, Mary Watson, 12/80

46 Prepared by J. Higbie
L. Harper/J. Shields

47 Organization Friends of
Historic Boonville

48 Date 12/80

49 Revision Date(s)



2

2003

S



1980

129 MAIN ST.


C



ANTIQUES

Antiques & Interiors

FALL SALE




HISTORIC INVENTORY

1. No. BW-47		4. Present Name(s) Southwestern Bell Telephone Co.	
2. County Cooper		5. Other Name(s)	
3. Location of Negatives Friends of Historic Boonville		Bank of Blackwater	
6. Specific Location Lot 6, Block 13, Original Town, Blackwater, Main St; NE 1/4 of NW 1/4 of Section 34, T49N, R19W.		16. Thematic Category	28. No. of Stories 2
7. City or Town Blackwater II Rural Township & Vicinity Blackwater		17. Date(s) or Period 1907	29. Basement? Yes No <input checked="" type="checkbox"/>
8. Site Plan with North Arrow		18. Style or Design Romanesque Revival	30. Foundation Material molded concrete block
		19. Architect or Engineer	31. Wall Construction brick
		20. Contractor or Builder	32. Roof Type & Material flat
9. Coordinates UTM Lat 15/500780 Long 4314380		21. Original Use, if apparent commercial	33. No. of Bays Front 4 Side 4
10. Site Building <input checked="" type="checkbox"/> Structure Object <input type="checkbox"/>		22. Present Use storage	34. Wall Treatment common bond
11. On National Register? Yes No <input checked="" type="checkbox"/>	12. Is It Eligible? Yes No <input checked="" type="checkbox"/>	23. Ownership Public Private <input checked="" type="checkbox"/>	35. Plan Shape rec
13. Part of Estab Hist Dist? Yes No <input checked="" type="checkbox"/>	14. District Potential? Yes No <input checked="" type="checkbox"/>	24. Owner's Name & Address, if known Southwestern Bell Tele. Kansas City, Mo.	36. Changes (Explain in #42) Addition Altered <input type="checkbox"/> Moved <input type="checkbox"/>
15. Name of Established District		25. Open to Public? Yes No <input checked="" type="checkbox"/>	37. Condition Interior <input type="checkbox"/> Exterior good
16. Further Description of Important Features		26. Local Contact Person or Organization Friends of Historic Boonville	38. Preservation Underway? Yes No <input checked="" type="checkbox"/>
<p>The double leaf entrance and its wide transom are inset into a molded concrete block arch at the NR corner of the building. A wide arched window and a raised parapet with a date block are above this primary entrances. The side bays are set between 2 story brick pilasters with a corbelled cornice above. Molded concrete blocks form the arched lintels and the sills. Due to the boarding up of windows the arched motif is greatly highlighted. The N bay of the N facade has a 1st story single leaf entrance and arched transom.</p>		27. Other Surveys in Which Included	39. Endangered? Yes By What? No
			40. Visible from Public Road? Yes No <input checked="" type="checkbox"/>
43. History and Significance		41. Distance from and Frontage on Road	
<p>Constructed to be the home of the Bank of Blackwater in 1907. The Bank first organized in 1906, used another location until this structure was completed. The original officers were; T.B. Gibson, Pres.; Joseph Fisher, Vice-pres.; C.M. Sheperd, cashier. Sheperd after serving 3 years was followed by Harry Redd. In the 1929 the bank failed. The second floor was used as home of the Masonic Lodge until the middle 1930's. (see reverse)</p>			
44. Description of Environment and Outbuildings			
<p>Sitting at the SW corner of Trigg and Main Streets, the building sits close to the street. A concrete block outbuilding is to the NW.</p>			
45. Sources of Information		46. Prepared by J. Higbie	
<p>Standard Atlas of Cooper County, 1915 1921 Sanborn Map Interviews with Estill & Sarah Oswald, Lola Whitlow, Mrs. John Sims, 12/80</p>		<p>L. Harper/J. Shields 47. Organization Friends of Historic Boonville 48. Date 12/80 49. Revision</p>	

43. (cont.) Until the early 1930's the 1st floor remained vacant. Following this it was purchased by Southwestern Bell Telephone, who utilized it as an office until the advent of the dial system in the 1950's. Following this the telephone company has utilized the building for storage.



2003




1980

200 MAIN ST.

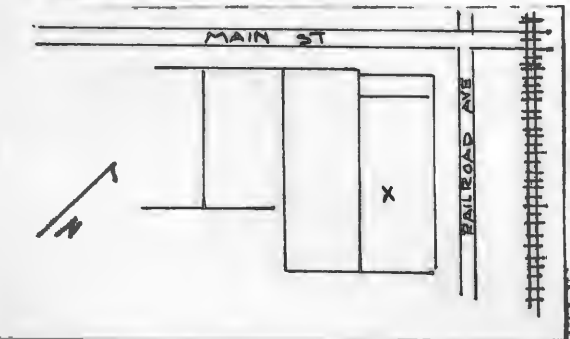
C







HISTORIC INVENTORY

1 Name BW-55		4 Present Name(s) Adams Property	
2 County Cooper		5 Other Name(s)	
3 Location of Negatives Friends of Historic Boonville		Frady Hotel, Sims Hotel, City Hotel	
6 Specific Location Main Street, Lot 6, Block 12, Original Town, Blackwater, NE 1/4 of NW 1/4 of Section 34, T49N, R19W.		16 Thematic Category	
7 City or Town if Rural, Township & Vicinity Blackwater Blackwater		17 Date(s) or Period 1905	
8 Site Plan with North Arrow		18 Style or Design Vernacular with Missouri German Affinities	
		19 Architect or Engineer	
		20 Contractor or Builder Mrs. Amanda Frady	
9 Coordinates UTM Lat Long 15/500880/4314420		21 Original Use, if apparent hotel	
10 Site Structure Building Object		22 Present Use residence	
11 On National Register? Yes No X		23 Ownership Public Private X	
12 Is Eligible? Yes No X		24 Owner's Name & Address, if known Randy Adams Kansas City, Mo.	
13 Part of Estab Hist Dist? Yes No X		25 Open to Public? Yes No X	
14 District Potent? Yes No X		26 Local Contact Person or Organization Friends of Historic Boonville	
15 Name of Established District		27 Other Surveys in Which Included	
42 Further Description of Important Features Missouri German affinities include the corbelled brick cornice and the segmentally arched headers. The 1-over-1 windows have soldier course headers; the exposed basement level has single rowlock headers. Built on a 2/3rds plan, the building has a single leaf entrance with a closed transom as the S bay of the primary (NW) facade. The 1st story of this facade is afforded protection by an Eastlake porch. A small frame vestibule protects the basement level entrance on the NE facade.		28 No of Stories 2	
43 History and Significance This brick building was built in 1905 to replace Mrs. Frady's frame hotel which was destroyed by fire in that year. The hotel was purchased by John N. Sims in 1910. Sims, was a successful area farmer and livestock buyer. He leased the hotel to Charles Piatt, who operated the business until Sept. 4, 1914. In that year the hotel closed its doors, "it is thought that the great advance in the cost of food stuffs is the reason for its closing".		29 Basement? Yes X No	
44 Description of Environment and Outbuildings The building faces NW and sits at the N corner of the 1 block long business district. To the N of the old hotel are the railroad tracks and the original location of the depot.		30 Foundation Material stone	
45 Sources of Information Standard Atlas of Cooper County, Mo. 1915 1921 Sanborn Map "Blackwater" Boonville Daily News, July, 1970 Interviews with Sarah & Estill Oswald, Orville Register, Deleve Bagby Larry Townsend, 12/80		31 Wall Construction brick	
46 Prepared by J. Higbie L. Harper/J. Shields		32 Roof Type & Material parapet	
47 Organization Friends of Historic Boonville		33 No of Bays Front 3 Side 7	
48 Date 12/80		34 Wall Treatment common bond	
49 Revision Date(s)		35 Plan Shape rec	
		36 Changes (Explain in #42) Addition Altered Moved	
		37 Condition Interior Exterior good	
		38 Preservation Underway? Yes No X	
		39 Endangered? By What? Yes No X	
		40 Visible from Public Road? Yes X No	
		41 Distance from and Frontage on Road	
		Photo	

43. (cont.) Between 1915 and 1924, the building was known as the City Hotel, followed by what was known as a boarding house run by a succession of widow ladies. The building was vacant for about 10 years, but reopened as apartments for a time in the 1950's. The structure is currently owned by Randy Adams who has no immediate plans for use.

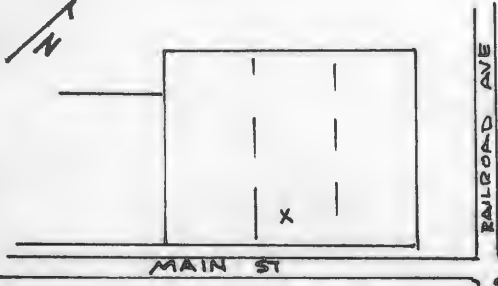


PILOT GROVE No QWAD 7.5 USGS



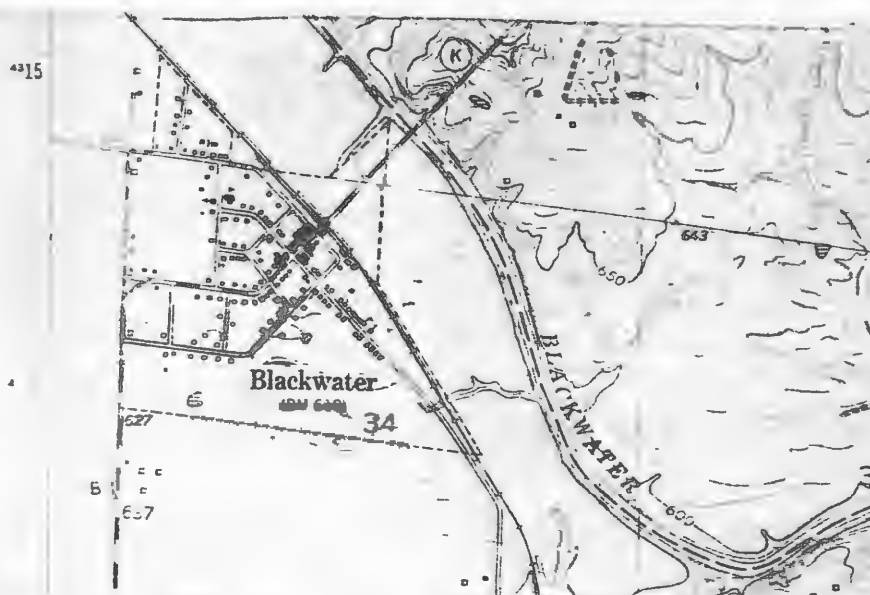


HISTORIC INVENTORY

1 No BW-54		4 Present Name(s) Missouri Utilities, City Hall, Post Office	
2 County Cooper		5 Other Name(s)	
3 Location of Negatives Friends of Historic Boonville		Resturant, Pool Hall, Undertaker	
6 Specific Location Main Street, Lots 6,7,8, Block 12, Original Town, Blackwater, NE 1/4 of NW 1/4 of Section 34, T49N, R19W.		16 Thematic Category	
7 City or Town If Rural, Township & Vicinity Blackwater Blackwater		17 Date(s) or Period c 1910-20	
8 Site Plan with North Arrow		18 Style or Design Commercial	
		19 Architect or Engineer	
9 Coordinates UTM Lat Long 15/500850/4314450		20 Contractor or Builder	
10 Site: Building X Structure: Object		21 Original Use, if apparent Commercial	
11 On National Register? Yes No X		22 Present Use Commercial	
12 Is It Eligible? Yes X No		23 Ownership Public Private X	
13 Part of Estab Hist Dist? Yes No X		24 Owner's Name & Address, if known Farmers Stock Bank Blackwater, Mo. 65322	
14 District Potent'l? Yes No X		25 Open to Public? Yes X No	
15 Name of Established District		26 Local Contact Person or Organization Friends of Historic Boonville	
42 Further Description of Important Features The corbelled brick cornice extends the full length of the front facade which is divided into 3 storefronts, each at a different level. Metal lintel beams with rosettes and end square blocks are over each bay. The S bay has been altered by the application of metal siding and by making the windows a smaller size. It retains an inset entrance. Large storefront windows and an inset entrance remain intact as part of the original facade of the central bay. The end bay also retains its (see reverse)		27 Other Surveys in Which Included	
43 History and Significance The building although all under one roof has always been divided into 3 smaller spaces. The first section, has been the site of a grocery, pool hall and since 1958 the office of the Missouri Utilities Co. The second section has been operated as a resturant, undertaking business and vacent from 1929 until 1950 when it became the City Hall. The corner section remained vacent at first. Oral history relates that in the 1920's the telephone office was at this site, followed by a resturant for time in the 1930's. (see reverse)		30 Foundation Material concrete	
44 Description of Environment and Outbuildings This row of building faces SE onto Main St. They form the last commercial building on the N end of the business district. The railroad tracks are just to the NE.		31 Wall Construction brick	
		32 Roof Type & Material parapet	
		33 No of Bays Front 3 Side 3	
		34 Wall Treatment common bond	
		35 Plan Shape rec	
		36 Changes (Explain in #42) Addition Altered X Moved	
		37 Condition Interior Exterior good	
		38 Preservation Underway? Yes No X	
		39 Endangered? By What? Yes No X	
		40 Visible from Public Road? Yes X No	
		41 Distance from and Frontage on Road	
45 Sources of Information Standard Atlas of Cooper County, Mo. 1915 1921 Sanborn Map Interviews with Mrs. John R. Sims, Estill Oswald, Orville Register, and Deleve Bagby, 12/80		46 Prepared by J. Higbie L. Harper / J. Shields	
		47 Organization Friends of Historic Boonville	
		48 Date 12/80	
		49 Revision Date(s)	

42. (cont.) original integrity. Its entrance is at the NE corner within an integral porch supported by a square brick columns.

43. (cont.) The Post Office moved to this location in 1941, when John R. Sims became the postmaster.



PiLOT GROVE NO QUAD 7.5 USGS

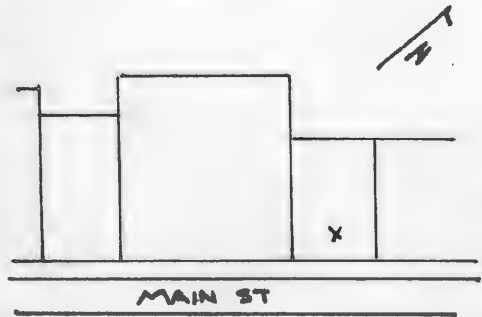


MISSOURI UTILITIES
COMPANY

A CROWN MANUFACTURE CO. DESIGN



HISTORIC INVENTORY

1. No. BW-53		4. Present Name(s) Oswald Antiques	
2. County Cooper		5. Other Name(s)	
3. Location of Negatives Friends of Historic Boonville		Automobile Garage	
6. Specific Location Main St, Lot 9, Block 12, Original Town, Black- water, NE 1/4 of NW 1/4 of Section 34, T49N,R19W.		16. Thematic Category	
7. City or Town If Rural, Township & Vicinity Blackwater Blackwater		17. Date(s) or Period	
8. Site Plan with North Arrow		18. Style or Design Vernacular	
		19. Architect or Engineer	
		20. Contractor or Builder	
9. Coordinates UTM Lat Long 15/500845/4314440		21. Original Use, if apparent commercial	
10. Site Structure Building Object		22. Present Use antique warehouse & shop	
11. On National Register? Yes No <input checked="" type="checkbox"/>		23. Ownership Public Private <input checked="" type="checkbox"/>	
12. Is It Eligible? Yes <input checked="" type="checkbox"/> No		24. Owner's Name & Address, if known Lawrence Townsend Blackwater, Mo. 65322	
13. Part of Estab Hist Dist? Yes No <input checked="" type="checkbox"/>		25. Open to Public? Yes <input checked="" type="checkbox"/> No	
14. District Potent'l? Yes No <input checked="" type="checkbox"/>		26. Local Contact Person or Organization Friends of Historic Boonville	
15. Name of Established District		27. Other Surveys in Which Included	
28. No of Stories 1		29. Basement? Yes No <input checked="" type="checkbox"/>	
30. Foundation Material concrete		31. Wall Construction brick	
32. Roof Type & Material parapet		33. No of Bays Front 2 Side	
34. Wall Treatment common bond		35. Plan Shape rec	
36. Changes (Explain in #42) Addition Altered <input checked="" type="checkbox"/> Moved		37. Condition Interior Exterior good	
38. Preservation Underway? Yes No <input checked="" type="checkbox"/>		39. Endangered? By What? Yes No <input checked="" type="checkbox"/>	
40. Visible from Public Road? Yes <input checked="" type="checkbox"/> No		41. Distance from and Frontage on Road	

42. Further Description of Important Features The front facade is accent by 2 saw-tooth brickwork courses in the parapet and a metal lintel beam with rosettes. The S bay has a large storefront windows. The N bay has a 3 bay part inset entrance and transom. The N and S walls are common walls.

Photo

43. History and Significance This building was the site of an automobile garage from c 1905 through c 1925. The owner-operators name is not known. The building remained vacant for some 40 years. In c 1965, it was purchased by the present owner from the Farmer Stock Bank. It is rented to Estill Oswald for a display, store room area for his antique business.

44. Description of Environment and Outbuildings Facing SE, the building is located on Main Street in the commercial area.

45. Sources of Information
Standard Atlas of Cooper County, Mo. 1915
1921 Sanborn Map
Interviews with Estill Oswald, Larry Townsend, Orville Register, Mary Watson, 12/80

46. Prepared by J. Higbie
L. Harper/J. Shields

47. Organization Friends of
Historic Boonville

48. Date 12/80 49. Revision Date(s)



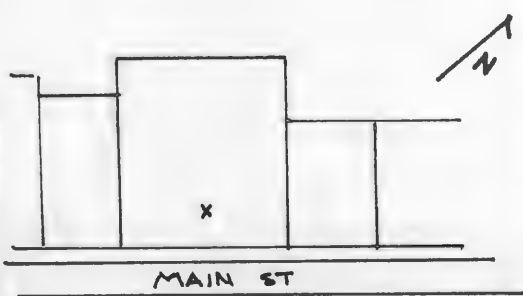
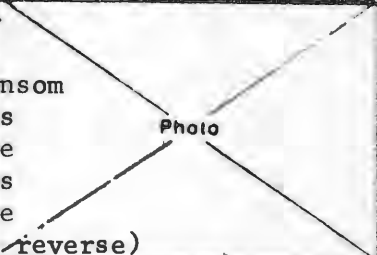
Pilot Grove No. QUAD 7.5 USGS





4 BRICK BUILDING
AND BRICK BUILDING
A BRICK BUILDING

HISTORIC INVENTORY

1 No BW-52		4 Present Name(s) Blackwater Farm Supply	
2 County Cooper		5 Other Name(s)	
3 Location of Negatives Friends of Historic Boonville		O'Neal's Nutera, Hardware, Plumbing, Farendorf's Feed Store	
6 Specific Location Main Street, Lots 10' & 11, Block 12, Original Town, Blackwater; NE 1/4 of NW 1/4 of Section 34, T49N, R19W.		16 Thematic Category	
7 City or Town II Rural, Township & Vicinity Blackwater -Blackwater		17 Date(s) or Period c 1890's	
8 Site Plan with North Arrow		18 Style or Design Vernacular with Missouri German Affinities	
		19 Architect or Engineer	
		20 Contractor or Builder O'Neals	
9 Coordinates UTM Lat Long 15/500825/4314440		21 Original Use, if apparent hardware & feed store	
10 Site II Building IX Structure I Object I		22 Present Use hardware & feed store	
11 On National Register? Yes II No X		23 Ownership Public II Private X	
12 Is II Eligible? Yes X No II		24 Owner's Name & Address, if known Kenneth Lammers Blackwater, Mo. 65322	
13 Part of Estab Yes II Hist Dist? No IX		25 Open to Public? Yes IX No II	
14 District Yes II Potent II? No IX		26 Local Contact Person or Organization Friends of Historic Boonville	
15 Name of Established District		27 Other Surveys in Which Included	
42 Further Description of Important Features Except for a minor window alteration in the N bay, the front facade remains almost intact. The 1st story which is divided into 2 store fronts has large windows with divided transom an inset double leaf S bay entrance, a 2 part N bay entrance which gives access to both the 1st story level and the upper story, and a decorative cast metal pilasters which supports a metal lintel beam. Small rosettes are a decorative motif on this beam. The 2nd story 1-over-1 windows are joined by a lintel course with straight-side arch hoodmolds formed (see reverse)			
43 History and Significance The building was constructed to house the O'Neal Nutera, Hardware Store. The O'Neal's operated until the middle 1920's when the business and building was purchased by the Farendorf's. Both stores handled a variety of goods which included; feed, livestock supplies, hardware, tin and plumbing supplies and blasting supplies. Until c 1950 the second floor was used for the public High School activities, such as; basketball games, (see reverse)			
44 Description of Environment and Outbuildings The building faces SE onto Main Street and sits in the middle of the commercial area.		45 Sources of Information Standard Atlas of Cooper County, Mo. 1915 1921 Sanborn Map Interviews with Mrs. Kenny Lammers, Orville Register, Sarah and Estill Oswald, 12/80	
46 Prepared by J. Higbie L. Harper/J. Shields		47 Organization Friends of Historic Boonville	
48 Date 12/80		49 Revision Date(s)	

42. (cont.) of ashlar brick. This brick also forms 2 geometric course above. The parapet top course has a double sawtooth corbelled motif.

The interior has much water damage on the 2nd floor, an area which at one time was used as the high school basketball gymnasium. This has been altered and an apartment is now along the front facade. The 1st story continues to be used for commercial purposes.

43. (cont.) plays and graduation exercises. The present owner purchased the business and building in the 1950's. For a short time part of the second floor was used as living quarters.



Pilot Grove No. Quad 7.5 USGS



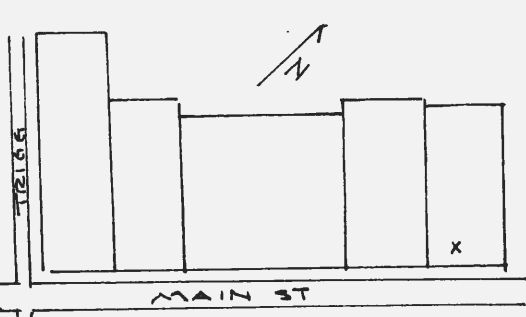



BLACKWATER FARM SUPPLY

FARMER'S
SUPPLY

PURINA
CHOWS

HISTORIC INVENTORY

1 No. BW-51		4 Present Name(s) Root Body Shop	
2 County Cooper		5 Other Name(s)	
3 Location of Negatives Friends of Historic Boonville		Corine, Day Garage	
6 Specific Location Main St., Lot 12, Block 12, Original Twon, Blackwater NE 1/4 of NW 1/4 of Section 34, T49N, R19W.		16 Thematic Category	
7 City or Town Blackwater		17 Date(s) or Period c 1915-20	
8 Site Plan with North Arrow		18 Style or Design commercial	
		19 Architect or Engineer	
9 Coordinates Lat Long		20 Contractor or Builder	
UTM 15/500825/4314440		21 Original Use, if apparent commercial	
10 Site Building Structure Object		22 Present Use garage	
11 On National Register? Yes <input type="checkbox"/> No <input checked="" type="checkbox"/>		23 Ownership Public <input type="checkbox"/> Private <input checked="" type="checkbox"/>	
12 Is It Eligible? Yes <input checked="" type="checkbox"/> No <input type="checkbox"/>		24 Owner's Name & Address, if known Steve Root Blackwater, Mo. 65322	
13 Part of Estab. Hist. Dist.? Yes <input type="checkbox"/> No <input checked="" type="checkbox"/>		25 Open to Public? Yes <input checked="" type="checkbox"/> No <input type="checkbox"/>	
14 District Potential? Yes <input type="checkbox"/> No <input checked="" type="checkbox"/>		26 Local Contact Person or Organization Friends of Historic Boonville	
15 Name of Established District		27 Other Surveys in Which Included	
42 Further Description of Important Features A corbelled brick parapet extends across the front facade. The metal beam is both structural and decorative with small rosettes at the rivet points. Fenestration is composed of a single leaf S bay door, an overhead central door, and a large 3-over-1 window as the N bay. N and S walls are common walls.		28 No. of Stories 1	
		29 Basement? Yes <input type="checkbox"/> No <input checked="" type="checkbox"/>	
		30 Foundation Material concrete	
		31 Wall Construction brick	
		32 Roof Type & Material parapet	
		33 No. of Bays Front 3 Side	
		34 Wall Treatment common bond	
		35 Plan Shape rec	
		36 Changes (Explain in #42) Addition <input type="checkbox"/> Altered <input checked="" type="checkbox"/> Moved <input type="checkbox"/>	
		37 Condition Interior Exterior good	
		38 Preservation Underway? Yes <input type="checkbox"/> No <input checked="" type="checkbox"/>	
		39 Endangered? By What? Yes <input type="checkbox"/> No <input checked="" type="checkbox"/>	
		40 Visible from Public Road? Yes <input checked="" type="checkbox"/> No <input type="checkbox"/>	
		41 Distance from and Frontage on Road	
43 History and Significance The building was constructed to serve the needs of the community as a automobile garage. Between 1920 to 1930 the garage was run by Herman Day. In c 1935, Archie Corine operated his automobile repair from this location. For a short period in the late 1940's it was used as storage for the adjoining feed store (BW-52). Through the 1950's and 1960's the building was vacant. In 1962 it was used as a display area for the expanding antique business of Estill Oswald. In c 1975, it was purchased by the present owner for his business.			
44 Description of Environment and Outbuildings A concrete walk and ramp run along the front facade which faces SE onto Main St. It is part of the 1 block, long business district.			
45 Sources of Information Standard Atlas of Cooper County, 1915 1921 Sanborn Map Interview with Estill & Sarah Oswald, Deleve Babgy, Mary Watson, Orville Register, 12/80		46 Prepared by J. Higbie L. Harper / J. Shields	
		47 Organization Friends of Historic Boonville	
		48 Date 12/80	
		49 Revision Date(s)	



PILOT GROVE NO QUAD 7.5 U.S.G.S

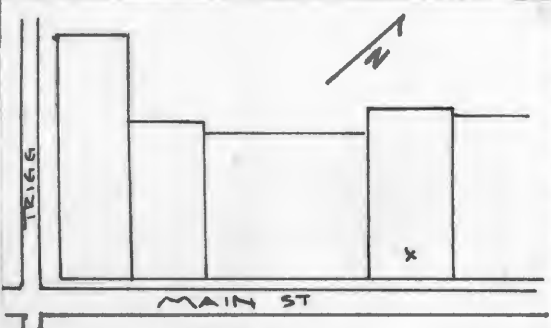
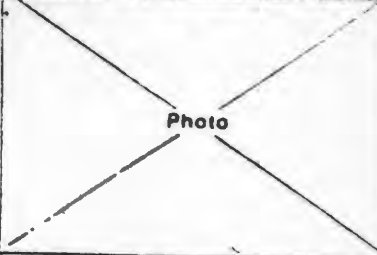


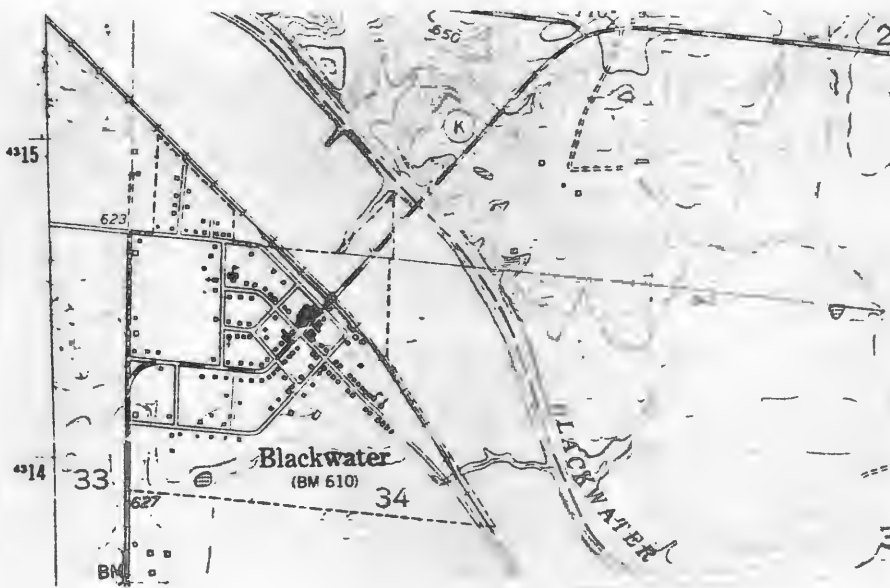


CP-AS-002-027
65101

Office of Historic Preservation, P.O. Box 176, Jefferson City, Missouri

HISTORIC INVENTORY

1. No. BW-50		4. Present Name(s) Townsend Property	
2. County Cooper		5. Other Name(s)	
3. Location of Negatives Friends of Historic Boonville		Boarding House, Saloon, Picture Show	
6. Specific Location Main St., Lot 13, Block 12, Original Town, Blackwater NE 1/4 of NW 1/4 of Section 34, T49N, R19W.		16. Thematic Category	
7. City or Town If Rural, Township & Vicinity Blackwater Blackwater		17. Date(s) or Period after 1900	
8. Site Plan with North Arrow		18. Style or Design Vernacular	
		19. Architect or Engineer	
		20. Contractor or Builder	
		21. Original Use, if apparent commercial	
		22. Present Use empty	
9. Coordinates UTM Lat Long 15/500820/4314420		23. Ownership Public <input type="checkbox"/> Private <input checked="" type="checkbox"/>	
10. Site: <input type="checkbox"/> Building <input checked="" type="checkbox"/> Structure: <input type="checkbox"/> Object: <input type="checkbox"/>		24. Owner's Name & Address, if known L. Townsend Blackwater, Mo. 65322	
11. On National Register? Yes <input type="checkbox"/> No <input checked="" type="checkbox"/>		25. Open to Public? Yes <input type="checkbox"/> No <input checked="" type="checkbox"/>	
12. Is It Eligible? Yes <input checked="" type="checkbox"/> No <input type="checkbox"/>		26. Local Contact Person or Organization Friends of Historic Boonville	
13. Part of Estab Hist Dist? Yes <input type="checkbox"/> No <input checked="" type="checkbox"/>		27. Other Surveys in Which Included	
14. District Potent? Yes <input type="checkbox"/> No <input checked="" type="checkbox"/>			
15. Name of Established District		28. No. of Stories 1	
		29. Basement? Yes <input type="checkbox"/> No <input checked="" type="checkbox"/>	
		30. Foundation Material concrete	
		31. Wall Construction brick	
		32. Roof Type & Material parapet	
		33. No. of Bays Front Side	
		34. Wall Treatment masonite siding	
		35. Plan Shape rec	
		36. Changes (Explain in #42) Addition <input type="checkbox"/> Altered <input checked="" type="checkbox"/> Moved <input type="checkbox"/>	
		37. Condition Interior Exterior <u>fair</u>	
		38. Preservation Underway? Yes <input type="checkbox"/> No <input checked="" type="checkbox"/>	
		39. Endangered? By What? Yes <input type="checkbox"/> No <input checked="" type="checkbox"/>	
		40. Visible from Public Road? Yes <input checked="" type="checkbox"/> No <input type="checkbox"/>	
		41. Distance from and Frontage on Road	
42. Further Description of Important Features The front facade is almost entirely covered with metal siding, however a delicate pressed metal parapet remains intact above. A foliated course with a top swag course extend between end posts accented by palmettes, morning glories and a fleur-de-lis pattern. N and S wall are common walls.			
			
43. History and Significance Oral history relates that this building has been the site of frequently changing business. Earliest known business to reside in building was a millery shop. Followed this it became a boarding house in the 1920's, a saloon in the 1940's and a moving picture show from the late 1940's to 1951. The building has been vacent since that time. It was purchased by the present owner in 1961 and has been occassionally been used for storage.			
44. Description of Environment and Outbuildings The building sits at the sidewalk and faces SE onto Main St. Main St. is wide in this block of commercial buildings to allow for business parking.			
45. Sources of Information Standard Atlas of Cooper County, Mo. 19195 1921 Sanborn Map Interview with Sarah and Estill Oswald, Mary Watson, Deleve Babgy and Larry Townsend, 12/80			
		46. Prepared by J. Higbie L. Harper/J. Shields	
		47. Organization Friends of Historic Boonville	
48. Date 12/80		49. Revision Date(s)	




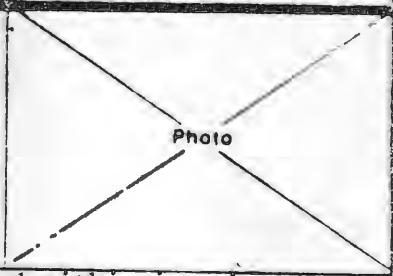
PILOT GROVE NO. 4 D 7.5 U.S. GS

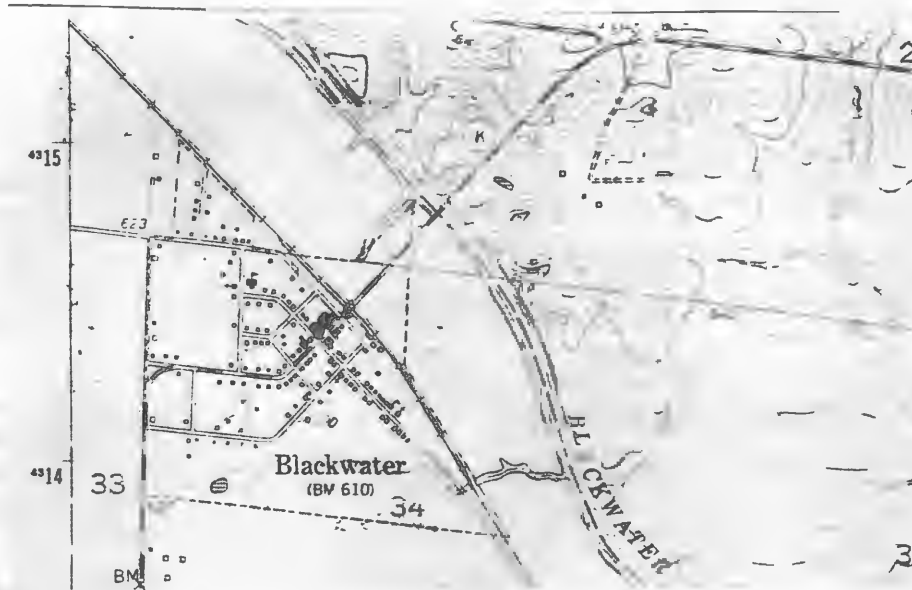




CP AS 002 029

HISTORIC INVENTORY

1 No BW-49		4 Present Name(s) Larry's Friendly Corner	
2 County Cooper		5 Other Name(s)	
3 Location of Negatives Friends of Historic Boonville		Huffman Mdse, Restaurant	
6 Specific Location Main Street, Lot 16, Block 12, Original Town, Blackwater NE 1/4 of NW 1/4 of Section 34, T49N, R19W.		16 Thematic Category	
7 City or Town Blackwater		17 Date(s) or Period c 1890	
8 Site Plan with North Arrow		18 Style or Design Missouri-German Affinities	
		19 Architect or Engineer	
		20 Contractor or Builder	
9 Coordinates Lat Long 15/500810/4314400		21 Original Use, if apparent commercial	
10 Site Building X Structure Object		22 Present Use market	
11 On National Register? Yes No X		23 Ownership Public Private X	
12 Is It Eligible? Yes No X		24 Owner's Name & Address, if known Lawrence Townsend Blackwater, Mo. 65322	
13 Part of Estab Hist Dist? Yes No X		25 Open to Public? Yes No X	
14 District Potent'l? Yes No X		26 Local Contact Person or Organization Friends of Historic Boonville	
15 Name of Established District		27 Other Surveys in Which Included	
42 Further Description of Important Features An extended arch with corbelled brickwork forms the front parapet. The 1-over-1 2nd story windows have triple rowlock segmentally arched headers. A wood whingle canopy extends across the 1st story level which has been altered by the application of metal board and batten siding. Several of the cast metal columns are still evident. The N and S walls are common walls.		28 No of Stories 2	
		29 Basement? Yes No X	
		30 Foundation Material concrete	
		31 Wall Construction brick	
		32 Roof Type & Material pent	
		33 No of Bays Front 4 Side	
		34 Wall Treatment common bond	
		35 Plan Shape rec	
		36 Changes (Explain in #42) Addition Altered Moved	
		37 Condition Interior Exterior good	
		38 Preservation Underway? Yes No X	
		39 Endangered? By What? Yes No X	
		40 Visible from Public Road? Yes No X	
		41 Distance from and Frontage on Road	
43 History and Significance The original builder, owner and business to operated within is unknown. Historically the structure has had a close association with BW-48. From 1916 to the middle 1930's it housed part of Huffman's General Merchandise store. Following this there was a period of vaceny until the middle 1940's. Upon it opening is housed a samll cafe. The 1950's again saw the strucute vacant. In 1960 it was purchased by the present owner for his grocery business.			
44 Description of Environment and Outbuildings Facing SE onto Main Street, the building sits at the side-walk, No outbuildings are associated with it. It is in the 1 block commercial.			
45 Sources of Information Standard Atlas of Cooper County, MO. 1915 1921 Sanborn Map Interviews with Orville Register, Estill and Sarah Oswald, Larry Townsend, 12/80		46 Prepared by J. Higbie L. Harper/J. Shields	
		47 Organization Friends of Historic Boonville	
		48 Date 12/80	
		49 Revision Date(s)	

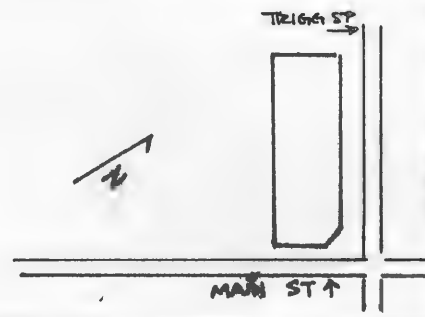


PILOT GROVE NO QUAD 7.5 USGS

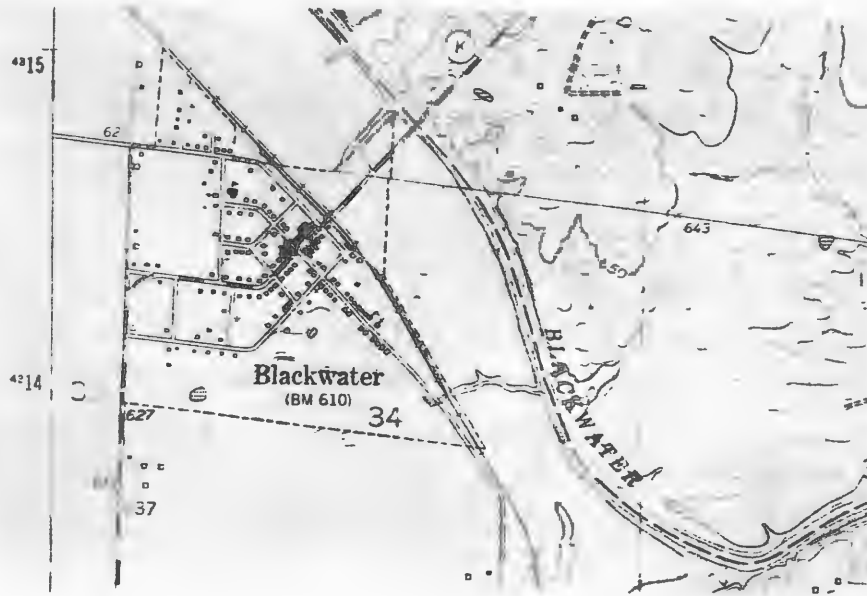




HISTORIC INVENTORY

1 No BW-47		4 Present Name(s) Southwestern Bell Telephone Co.	
2 County Cooper		5 Other Name(s) Bank of Blackwater	
3 Location of Negatives Friends of Historic Boonville			
6 Specific Location Lot 6, Block 13, Original Town, Blackwater, Main St; NE 1/4 of NW 1/4 of Section 34, T49N, R19W.		16 Thematic Category	
7 City or Town II Rural, Township & Vicinity Blackwater Blackwater		17 Date(s) or Period 1907	
8 Site Plan with North Arrow		18 Style or Design Romanesque Revival	
		19 Architect or Engineer	
		20 Contractor or Builder	
9 Coordinates UTM Lat Long 15/500780/4314380		21 Original Use, if apparent commercial	
10 Site I Building X Structure I Object I		22 Present Use storage	
11 On National Register? Yes I No IX		23 Ownership Public I Private IX	
12 Is It Eligible? Yes IX No I		24 Owner's Name & Address, if known Southwestern Bell Tele. Kansas City, Mo.	
13 Part of Estab Hist Dist? Yes I No IX		25 Open to Public? Yes I No IX	
14 District Potent? Yes I No IX		26 Local Contact Person or Organization Friends of Historic Boonville	
15 Name of Established District		27 Other Surveys in Which Included	
42 Further Description of Important Features		28 No of Stories 2	
<p>The double leaf entrance and its wide transom are inset into a molded concrete block arch at the NR corner of the building. A wide arched window and a raised parapet with a date block are above this primary entrances. The side bays are set between 2 story brick pilasters with a corbelled cornice above. Molded concrete blocks form the arched lintels and the sills. Due to the boarding up of windows the arched motif is greatly highlighted. The N bay of the N facade has a 1st story single leaf entrance and arched transom.</p>		29 Basement? Yes No X	
		30 Foundation Material molded concrete block	
<p>Constructed to be the home of the Bank of Blackwater in 1907. The Bank first organized in 1906, used another location until this structure was completed. The original officers were; T.B. Gibson, Pres.; Joseph Fisher, Vice-pres.; C.M. Sheperd, cashier. Sheperd after serving 3 years was followed by Harry Redd. In the 1929 the bank failed. The second floor was used as home of the Masonic Lodge until the middle 1930's. (see reverse)</p>		31 Wall Construction brick	
		32 Roof Type & Material flat	
<p>Sitting at the SW corner of Trigg and Main Streets, the building sits close to the street. A concrete block outbuilding is to the NW.</p>		33 No of Bays Front 4 Side 4	
		34 Wall Treatment common bond	
<p>43 History and Significance</p>		35 Plan Shape rec	
		36 Changes (Explain in #42) Addition Altered Moved I	
<p>44 Description of Environment and Outbuildings</p>		37 Condition Interior Exterior good	
		38 Preservation Underway? Yes No X	
<p>45 Sources of Information Standard Atlas of Cooper County, 1915 1921 Sanborn Map Interviews with Estill & Sarah Oswald, Lola Whitlow, Mrs. John Sims, 12/80</p>		39 Endangered? By What? Yes X No	
		40 Visible from Public Road? Yes X No	
		41 Distance from and Frontage on Road	
		<p>46 Prepared by J. Higbie L. Harper/J. Shields</p> <p>47 Organization Friends of Historic Boonville</p> <p>48 Date 12/80 49 Revision Date(s)</p>	

43. (cont.) Until the early 1930's the 1st floor remained vacant. Following this it was purchased by Southwestern Bell Telephone, who utilized it as an office until the advent of the dial system in the 1950's. Following this the telephone company has utilized the building for storage.



PiLoT GROVE No. QUAD 7.5 USGS

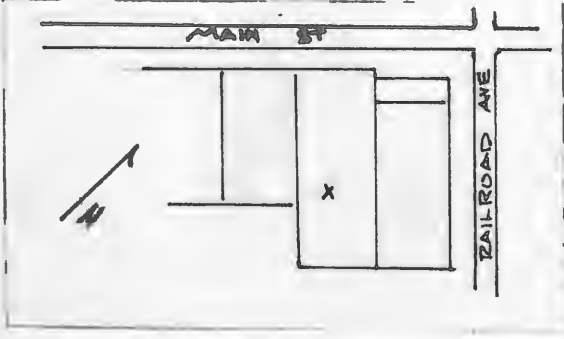





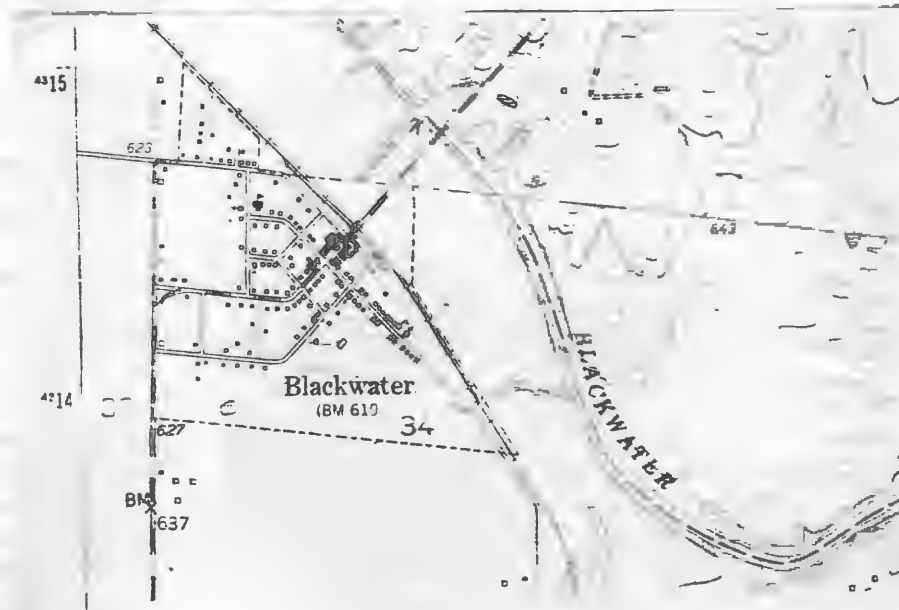
CP-AS-002-030

Office of Historic Preservation, P.O. Box 176, Jefferson City, Missouri 65101

HISTORIC INVENTORY

1 No BW-56		4 Present Name(s) Adams Property	
2 County Cooper		5 Other Name(s)	
3 Location of Negatives Friends of Historic Boonville		Frady Hotel, Grocery Store, Dr. Hurst Office-drug Store	
6 Specific Location Main Street, Lot 7 Block 17, Original Town, Blackwater, NE 1/4 of NW 1/4 of Section 34, T49N, R19W.		16 Thematic Category	
7 City or Town Blackwater Blackwater		17 Date(s) or Period 1905	
8 Site Plan with North Arrow		18 Style or Design Vernacular with Missouri German Affinities	
		19 Architect or Engineer	
		20 Contractor or Builder Mrs. Amaanda Frady	
9 Coordinates Lat Long 15/500875/4314420		21 Original Use, if apparent commercial	
10 Site Building Structure Object		22 Present Use empty	
11 On National Register? Yes <input type="checkbox"/> No <input checked="" type="checkbox"/>		23 Ownership Public <input type="checkbox"/> Private <input checked="" type="checkbox"/>	
12 Is It Eligible? Yes <input type="checkbox"/> No <input checked="" type="checkbox"/>		24 Owner's Name & Address, if known Randy Adams Kansas City, Mo.	
13 Part of Estab Hist Dist? Yes <input type="checkbox"/> No <input checked="" type="checkbox"/>		25 Open to Public? Yes <input type="checkbox"/> No <input checked="" type="checkbox"/>	
14 District Potent? Yes <input type="checkbox"/> No <input checked="" type="checkbox"/>		26 Local Contact Person or Organization Friends of Historic Boonville	
15 Name of Established District		27 Other Surveys in Which Included	
42 Further Description of Important Features A corbelled brick cornice extends across the front bay of the NE facade and across the NW facade. Soldier course segmentally arched headers top the 2-over-2 windows of the 2nd story. The 1st story storefront is beneath a metal beam lintel. It has large windows, a decorative cast metal pilaster and an inset S bay entrance and large transom. Its N and S walls are common walls.		28 No of Stories 2	
		29 Basement? Yes <input type="checkbox"/> No <input checked="" type="checkbox"/>	
		30 Foundation Material stone	
		31 Wall Construction brick	
		32 Roof Type & Material parapet	
		33 No of Bays Front 3 Side	
		34 Wall Treatment common bond	
		35 Plan Shape rec	
		36 Changes (Explain in #42) Addition <input type="checkbox"/> Altered <input checked="" type="checkbox"/> Moved <input type="checkbox"/>	
		37 Condition Interior <input type="checkbox"/> Exterior <input checked="" type="checkbox"/> good	
		38 Preservation Underway? Yes <input type="checkbox"/> No <input checked="" type="checkbox"/>	
		39 Endangered? By What? Yes <input checked="" type="checkbox"/> No <input type="checkbox"/>	
		40 Visible from Public Road? Yes <input checked="" type="checkbox"/> No <input type="checkbox"/>	
		41 Distance from and Frontage on Road	
43 History and Significance This structure was built as part of the Frady Hotel and operated as such until its closing in 1914. In the 1920's, a grocery store operated at this location. By c. 1932, it was the site of Dr. Hurst medical office and continued to be operated as such until the early 1940's. For a short time after his death his son, Fred operated a drug store here. The building has been vacant since the early 1950's. It was purchased by the present owner (see reverse)			
44 Description of Environment and Outbuildings A concrete sidewalk extends in front of the building and downward toward the railroad track area. The building faces NW onto Main St. and is a part of the commercial district.			
45 Sources of Information Standard Atlas of Cooper County, Mo. 1915 1921 Sanborn Map Interview with Estill and Sarah Oswald, Orville Register, Deleve Bagby, 12/80		46 Prepared by J. Higbie L. Harper / J. Shields	
		47 Organization Friends of Historic Boonville	
		48 Date 12/80	
		49 Revision Date(s)	

43. (cont.) in 1960 but he has no immediate plans for its use.



PILOT GROVE NO QUAD 75 USGS

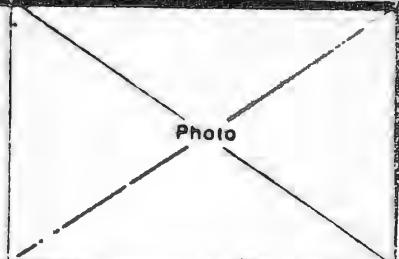




HISTORIC INVENTORY

1 No BW-57		4 Present Name(s) Oswald Property	
2 County Cooper		5 Other Name(s) Saloon-Automobile Repairs	
3 Location of Negatives Friends of Historic Boonville		16 Thematic Category	
6 Specific Location Main Street, lot 8, Block 17, Original Town, Blackwater, NE 1/4 of NW 1/4 of Section 34, T49N, R19W.		17 Date(s) or Period 1915	
7 City or Town II Rural, Township & Vicinity Blackwater Blackwater		18 Style or Design commercial	
8 Site Plan with North Arrow		19 Architect or Engineer	
		20 Contractor or Builder	
		21 Original Use, if apparent commercial	
		22 Present Use storage	
		23 Ownership Public <input type="checkbox"/> Private <input checked="" type="checkbox"/>	
9 Coordinates UTM Lat Long 15/500865/4314410		24 Owner's Name & Address, if known Estill Oswald Blackwater, Mo. 65233	
10 Site <input type="checkbox"/> Building <input checked="" type="checkbox"/> Structure <input type="checkbox"/> Object <input type="checkbox"/>		25 Open to Public? Yes <input type="checkbox"/> No <input checked="" type="checkbox"/>	
11 On National Register? Yes <input type="checkbox"/> No <input checked="" type="checkbox"/>		26 Local Contact Person or Organization Friends of Historic Boonville	
12 Is It Eligible? Yes <input checked="" type="checkbox"/> No <input type="checkbox"/>		27 Other Surveys in Which Included	
13 Part of Estab Hist Dist? Yes <input type="checkbox"/> No <input checked="" type="checkbox"/>		28 No of Stories 1	
14 District Potent'l? Yes <input type="checkbox"/> No <input checked="" type="checkbox"/>		29 Basement? Yes <input type="checkbox"/> No <input checked="" type="checkbox"/>	
15 Name of Established District		30 Foundation Material concrete	
		31 Wall Construction brick	
		32 Roof Type & Material parapet	
		33 No of Bays Front 2 Side	
		34 Wall Treatment common bond	
		35 Plan Shape rec	
		36 Changes (Explain in #42) Addition <input type="checkbox"/> Altered <input checked="" type="checkbox"/> Moved <input type="checkbox"/>	
		37 Condition Interior Exterior good	
		38 Preservation Underway? Yes <input type="checkbox"/> No <input checked="" type="checkbox"/>	
		39 Endangered? By What? Yes <input type="checkbox"/> No <input checked="" type="checkbox"/>	
		40 Visible from Public Road? Yes <input checked="" type="checkbox"/> No	
		41 Distance from and Frontage on Road	

42 Further Description of Important Features The 1 st story is divided into 2 bays. The S bay has a large storefront window and an inset entrance and transom. An arched doorway, now bricked in, forms the N bay. Both bays are topped by a corbelled cornice which appears to date after the original construction.



43 History and Significance The building originally housed a saloon, which operated until 1918. By the 1920's it was used as a garage. The building remained vacant from c 1930 to 1960. In 1960 it was purchased by the present owner, who utilizes its area for storage.

44 Description of Environment and Outbuildings Facing NW, the building faces Main St. and is a part of the 1 block commercial area.

45 Sources of Information
Standard Atlas of Cooper County, Mo. 1915
1921 Sanborn Maps
Interview with Estill Oswald, 12/80

46 Prepared by J. Higbie
L. Harper/J. Shields
47 Organization Friends of
Historic Boonville
48 Date 12/80 49 Revision Date(s)

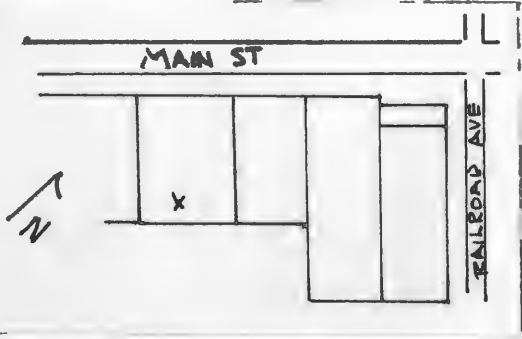


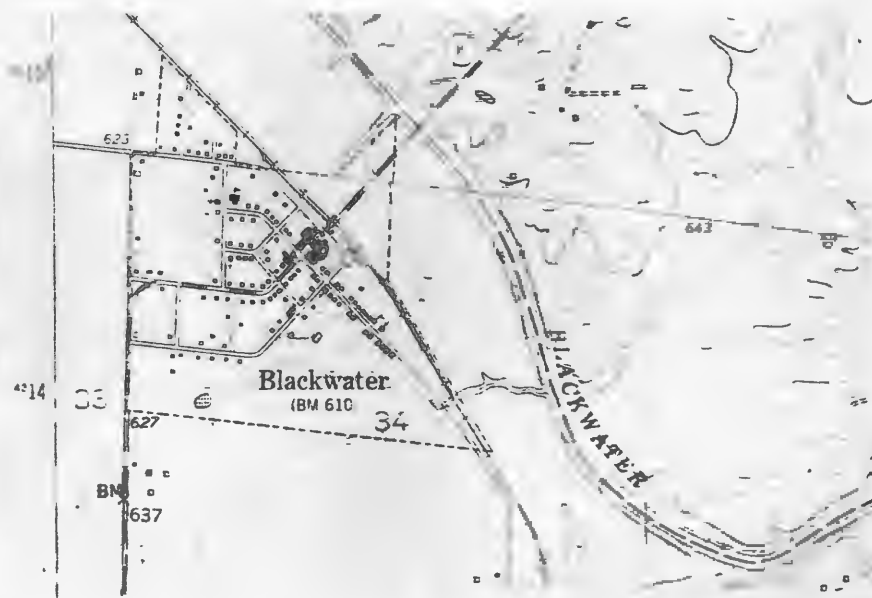
Pilot Grove No. ① Quad 7.5 U.S.G.S.





HISTORIC INVENTORY

1 No. BW-58		4 Present Name(s) Oswald Property	
2 County Cooper		5 Other Name(s)	
3 Location of Negatives Friends of Historic Boonville		Blackwater Times	
6 Specific Location Main Street, Lot 9, Block 17, Original Town, Blackwater NE 1/4 of NW 1/4 of Section 34, T49N, R19W.		16 Thematic Category	28 No. of Stories 1
7 City or Town If Rural, Township & Vicinity Blackwater Blackwater		17 Date(s) or Period c 1900	29 Basement? Yes No x
8 Site Plan with North Arrow 		18 Style or Design Vernacular	30 Foundation Material concrete
9 Coordinates UTM Lat Long 15/500860/4314410		19 Architect or Engineer	31 Wall Construction brick
10 Site: Building x Structure: Object: x		20 Contractor or Builder J. L. Johnson	32 Roof Type & Material parapet
11 On National Register? Yes No x		21 Original Use, if apparent commercial	33 No. of Bays Front 1 Side
12 Is It Eligible? Yes x No		22 Present Use empty	34 Wall Treatment common bond
13 Part of Estab. Hist. Dist.? Yes No x		23 Ownership Public Private x	35 Plan Shape rec
14 District Potent.? Yes No x		24 Owner's Name & Address, if known Estill Oswald Blackwater, Mo. 65322	36 Changes (Explain in #42) Addition Altered x Moved
15 Name of Established District		25 Open to Public? Yes No x	37 Condition Interior Exterior fair
42 Further Description of Important Features The front facade has been altered by the application of masonite siding. A multi-light large transom continues to extend across the facade. A transom is over the inset S bay entrance. Accenting the building is a corbelled cornice. N and S walls are common walls.		26 Local Contact Person or Organization Friends of Historic Boonville	38 Preservation Underway? Yes No x
43 History and Significance The building was built by J.L. Johnson to house his newspaper, the "Blackwater Times". Oral history relates several dates as to how long the paper operated, however all agree that it had quit publication by 1905. The building apparently remained vacant until 1961 when it was purchased by the present owner who specifically uses it to house an old tool collection which is part of his extensive antique business.		27 Other Surveys in Which Included	39 Endangered? By What? Yes x No
44 Description of Environment and Outbuildings The building is in the commercial block of Main Street and faces NW.			40 Visible from Public Road? Yes x No
45 Sources of Information Standard Atlas of Cooper County, Mo. 1915 1921 Sanborn Map Interviews with Orville Register, Estill Oswald, Mary Watson, 12/80			41 Distance from and Frontage on Road
		46 Prepared by J. Higbie L. Harper / J. Shields	47 Organization Friends of Historic Boonville
		48 Date 12/80	49 Revision Date(s)


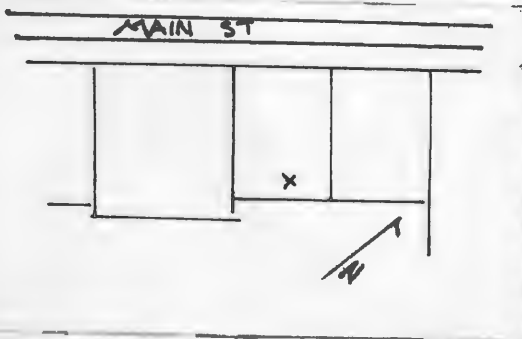


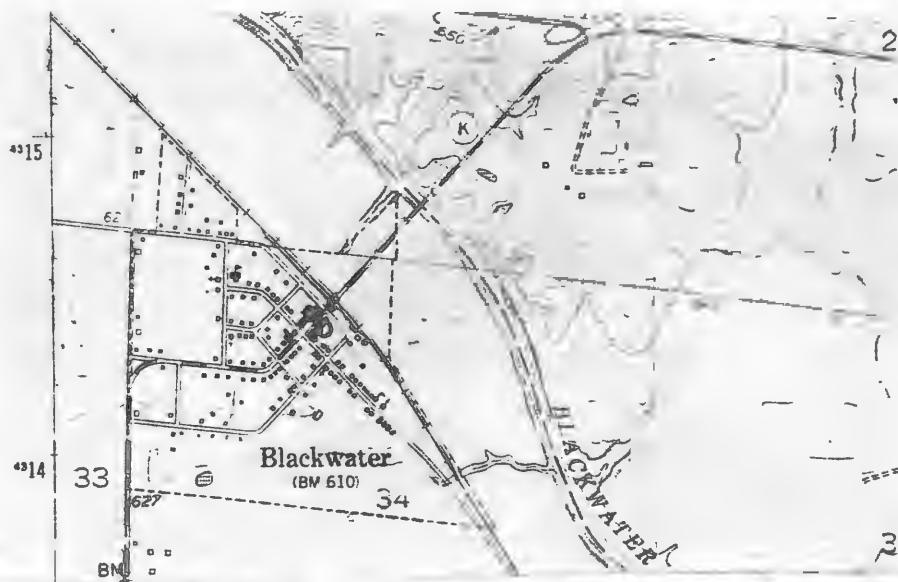
PiLOT GROVE No QUAD 7.5 4SGS





1 No BW-59		4 Present Name(s) Oswald Property	
2 County Cooper		5 Other Name(s)	
3 Location of Negatives Friends of Historic Boonville		6 Specific Location Restuarant, McClammer's Meat Market	
7 City or Town Blackwater		8 Site Plan with North Arrow	
9 Coordinates Lat Long 15/500850/4314400		10 Site II Building <input checked="" type="checkbox"/> Structure I Object II	
11 On National Register? Yes <input type="checkbox"/> No <input checked="" type="checkbox"/>		12 Is II Eligible? Yes <input checked="" type="checkbox"/> No <input type="checkbox"/>	
13 Part of Estab Hist Dist? Yes <input type="checkbox"/> No <input checked="" type="checkbox"/>		14 District Potent'l? Yes <input type="checkbox"/> No <input checked="" type="checkbox"/>	
15 Name of Established District		16 Thematic Category	
17 Date(s) or Period c 1915		18 Style or Design Commercial	
19 Architect or Engineer		20 Contractor or Builder	
21 Original Use, if apparent commercial		22 Present Use storage	
23 Ownership Public <input type="checkbox"/> Private <input checked="" type="checkbox"/>		24 Owner's Name & Address, if known Estill Oswald Blackwater, Mo. 65322	
25 Open to Public? Yes <input type="checkbox"/> No <input checked="" type="checkbox"/>		26 Local Contact Person or Organization Friends of Historic Boonville	
27 Other Surveys in Which Included		28 No. of Stories 1	
29 Basement? Yes <input type="checkbox"/> No <input checked="" type="checkbox"/>		30 Foundation Material stone	
31 Wall Construction brick		32 Roof Type & Material parapet	
33 No. of Bays Front 1 Side		34 Wall Treatment siding	
35 Plan Shape rec		36 Changes (Explain in #42) Addition <input type="checkbox"/> Altered <input checked="" type="checkbox"/> Moved <input type="checkbox"/>	
37 Condition Interior Exterior good		38 Preservation Underway? Yes <input type="checkbox"/> No <input checked="" type="checkbox"/>	
39 Endangered? By What? Yes <input type="checkbox"/> No <input checked="" type="checkbox"/>		40 Visible from Public Road? Yes <input checked="" type="checkbox"/> No <input type="checkbox"/>	
41 Distance from and Frontage on Road		42 Further Description of Important Features Nothing of the original facade remains. Wood siding covers the front facade and extends upward to form a tall parapet. A single leaf entrance to the S is the only opening.	
43 History and Significance Historically the structure has seen a variety of tenants. The first known business in operation here was a restaurant and soda pop establishment. By c 1930-1937, McClammer's Meat Market was in operation. The building then entered a period of vacancy until 1961 when it became the property of the present owner. It is now used as storage for the Oswald's Antique Business.		44 Description of Environment and Outbuildings Facing NW, the building is part of the Blackwater Commercial block. It is on Main St.	
45 Sources of Information Standard Atlas of Cooper County, Mo. 1915 1921 Sanborn Map Interviews with Estill and Sarah Oswald, Deleve Bagby, 12/80		46 Prepared by J. Higbie L. Harper/J. Shields	
47 Organization Friends of Historic Boonville		48 Date 12/80	
49 Revision Date(s)			

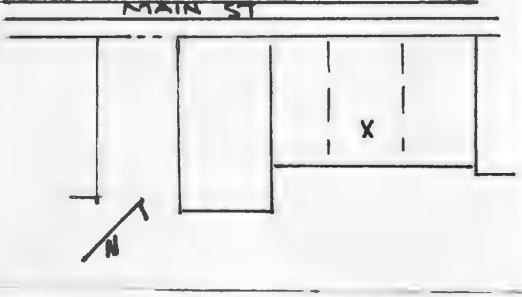




PILOT GROVE No QUAD 7.5 45GS





1 No BW-61		4 Present Name(s) Oswald Antique Shop	
2 County Cooper		5 Other Name(s) Millery Shop, Groceries	
3 Location of Negatives Friends of Historic Boonville		6 Specific Location Main St. Lot 12, and 13, Block 17, Original Town, Blackwater, NE 1/4 of NW 1/4 of Section 34, T49N, R19W.	
7 City or Town If Rural, Township & Vicinity Blackwater Blackwater		16 Thematic Category 17 Date(s) or Period c 1900-1910	
8 Site Plan with North Arrow <div style="text-align: center;">  </div>		18 Style or Design Vernacular	
9 Coordinates UTM Lat Long 15/500850/4314400		19 Architect or Engineer 20 Contractor or Builder 21 Original Use, if apparent commercial	
10 Site Structure Building Object		22 Present Use antique store	
11 On National Register? Yes <input type="checkbox"/> No <input checked="" type="checkbox"/>		23 Ownership Public <input type="checkbox"/> Private <input checked="" type="checkbox"/>	
12 Is It Eligible? Yes <input checked="" type="checkbox"/> No <input type="checkbox"/>		24 Owner's Name & Address, if known Estill Oswald Blackwater, Mo. 65322	
13 Part of Estab Hist Dist? Yes <input type="checkbox"/> No <input checked="" type="checkbox"/>		25 Open to Public? Yes <input type="checkbox"/> No <input checked="" type="checkbox"/>	
14 District Potential? Yes <input type="checkbox"/> No <input checked="" type="checkbox"/>		26 Local Contact Person or Organization Friends of Historic Boonville	
15 Name of Established District 		27 Other Surveys in Which Included 	
37 Condition Interior _____ Exterior good		28 No. of Stories 1	
38 Preservation Underway? Yes <input type="checkbox"/> No <input checked="" type="checkbox"/>		29 Basement? Yes <input type="checkbox"/> No <input checked="" type="checkbox"/>	
39 Endangered? By What? Yes <input type="checkbox"/> No <input checked="" type="checkbox"/>		30 Foundation Material concrete	
40 Visible from Public Road? Yes <input checked="" type="checkbox"/> No <input type="checkbox"/>		31 Wall Construction brick	
41 Distance from and Frontage on Road 		32 Roof Type & Material parapet	
42 Further Description of Important Features <p>The building contains 3 storefronts, the N 2 of which retain their original architectural detailing, the S bay is remodeled and has a pent wood canopy. The central storefront has an inset entrance. A corbelled brick cornice extends across all 3 bays. N and S facade are formed by common walls.</p>		33 No. of Bays Front 3 Side _____	
43 History and Significance <p>The east side of the building first housed a grocery store (c1916-22), followed by a millery shop in the 1930's. The building then remained vacant until it was purchased by the present owner. It currently houses a portion of Sarahs Oswald Antiques. The Oswalds began collecting antiques as a hobby but it soon developed into a full scale business. Once considered a "ghost town", the Oswald's business gave a new lease of life to (see reverse)</p>		34 Wall Treatment common bond	
44 Description of Environment and Outbuildings <p>The building sits in the middle of the block long commercial area of Blackwater. It faces NW onto Main Street.</p>		35 Plan Shape rec 	
45 Sources of Information Standard Atlas of Cooper County, Mo. 1915 1921 Sanborn Map "Blackwater" Missourian date unknown Blackwater Folder, Friends of Historic Boonville Archives Interview with Estill Oswald, 12/80		36 Changes (Explain in #42) Addition Altered <input checked="" type="checkbox"/> Moved <input type="checkbox"/>	
46 Prepared by J. Higbie L. Harper/J. Shields		37 Organization Friends of Historic Boonville	
47 Date 12/80		38 Revision Date(s)	

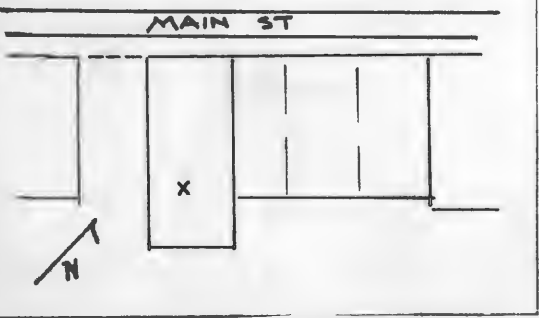

43. (cont.) to the town which is now well known for its antiques.

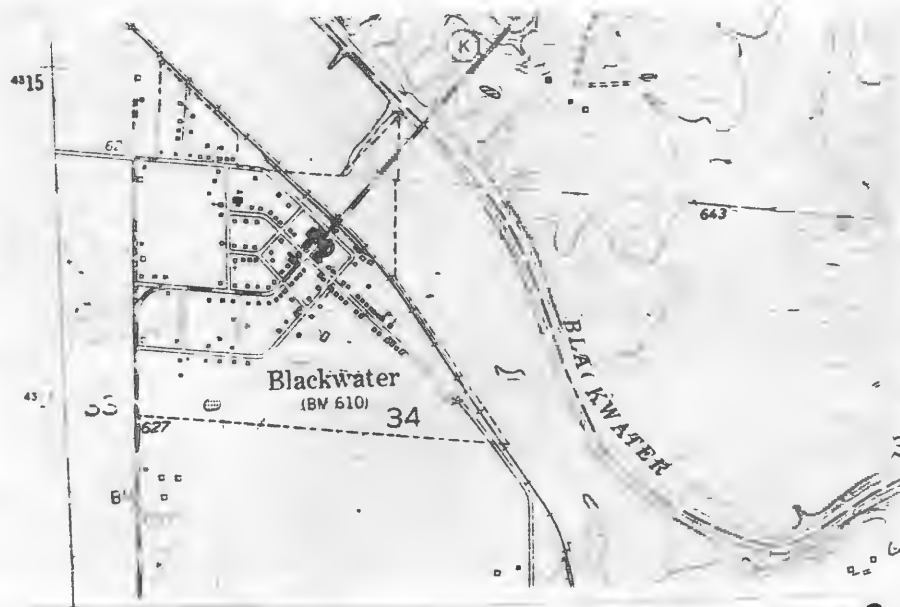


PILOT GROVE NO 33 QWAD 7.5 USGS





1 No BW-62		4 Present Name(s) Wilson Trucking	
2 County Cooper		5 Other Name(s)	
3 Location of Negatives Friends of Historic Boonville		Day Implement	
6 Specific Location Main Street, Lot 14, Block 17, Original Town, Blackwater, NE 1/4 of NW 1/4 of Section 34, T49N, R19W.		16 Thematic Category	
7 City or Town Blackwater		17 Date(s) or Period 1916	
8 Site Plan with North Arrow		18 Style or Design Vernacular	
		19 Architect or Engineer	
		20 Contractor or Builder	
9 Coordinates Lat Long UTM 15/50J850/4314395		21 Original Use, if apparent commercial	
10 Site Structure Building Object		22 Present Use commercial	
11 On National Register? Yes No X		23 Ownership Public Private X	
12 Is It Eligible? Yes No X		24 Owner's Name & Address, if known Gary Wilson Blackwater, Mo. 65322	
13 Part of Estab Hist Dist? Yes No X		25 Open to Public? Yes No X	
14 District Potent? Yes No X		26 Local Contact Person or Organization Friends of Historic Boonville	
15 Name of Established District		27 Other Surveys in Which Included	
42 Further Description of Important Features A large window forms the N bay, the central bay is a large overhead garage door; the S bay is a single leaf entrance. In the parapet are 3 rectangular decorative panels and a dentel course.		28 No of Stories 1	
		29 Basement? Yes No X	
		30 Foundation Material concrete	
		31 Wall Construction brick	
		32 Roof Type & Material parapet	
		33 No of Bays Front 3 Side	
		34 Wall Treatment white glaze tile	
		35 Plan Shape rec	
		36 Changes (Explain in #42) Addition Altered X Moved	
		37 Condition Interior Exterior fair	
		38 Preservation Underway? Yes No X	
		39 Endangered? By What? Yes No X	
		40 Visible from Public Road? Yes No X	
		41 Distance from and Frontage on Road	
43 History and Significance The building was built shortly after 1916 to house Herman Day's Implement and Harness business. Day originally operated a blacksmith shop, but with the arrival of gas powered tractors he reopened his business to include the selling and repairing of tractors and operated into the 1930's. In the 1940's it was used for a automobile repair shop. The present owner purchased the property in the early 1970 and runs a local based trucking operation.			
44 Description of Environment and Outbuildings Facing NW, the building is at the S end of the Main Street business district.			
45 Sources of Information Standard Atlas of Cooper County, Mo. 1915 1921 Sanborn Map Interviews with Estill and Sarah Oswald, Orville Register, Gary Wilson 12/80		46 Prepared by J. Higbie L. Harper/J. Shields 47 Organization Friends of Historic Boonville 48 Date 12/80 49 Revision Date(s)	



PILOT GROVE NO QUAD 7.5 U.S.G.S



UES

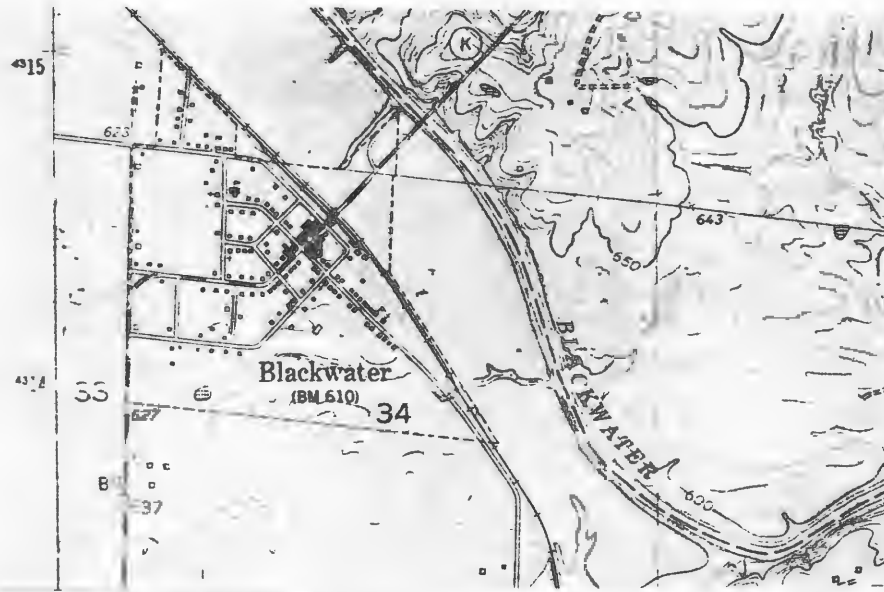
GUY WILSON
TRUCKING

HISTORIC INVENTORY

CP AS 002-036

1 No BW-63		4 Present Name(s) Farmers Stock Bank Property	
2 County Cooper		5 Other Name(s) General Mdse, Gibson Grocery	
3 Location of Negatives Friends of Historic Boonville			
6 Specific Location Main Street, Lot 15, Block 17, Original Town, Blackwater NW 1/4 of NW 1/4 of Section 34, T49N, R19W.		16 Thematic Category	
7 City or Town If Rural, Township & Vicinity Blackwater Blackwater		17 Date(s) or Period c 1915	
8 Site Plan with North Arrow		18 Style or Design Vernacular	
		19 Architect or Engineer	
		20 Contractor or Builder	
9 Coordinates Lat Long		21 Original Use, if apparent commercial	
UTM 15/500840/4314380		22 Present Use empty	
10 Site Structure Building Object		23 Ownership Public <input type="checkbox"/> Private <input checked="" type="checkbox"/>	
11 On National Register? Yes <input type="checkbox"/> No <input checked="" type="checkbox"/>		24 Owner's Name & Address, if known Farmers Stock Bank Blackwater, Mo. 65322	
12 Is It Eligible? Yes <input checked="" type="checkbox"/> No <input type="checkbox"/>		25 Open to Public? Yes <input type="checkbox"/> No <input checked="" type="checkbox"/>	
13 Part of Estab Hist Dist? Yes <input type="checkbox"/> No <input checked="" type="checkbox"/>		26 Local Contact Person or Organization Friends of Historic Boonville	
14 District Potentially? Yes <input type="checkbox"/> No <input checked="" type="checkbox"/>		27 Other Surveys in Which Included	
15 Name of Established District		28 No. of Stories 1	
		29 Basement? Yes <input type="checkbox"/> No <input checked="" type="checkbox"/>	
		30 Foundation Material concrete	
		31 Wall Construction brick	
		32 Roof Type & Material parapet	
		33 No. of Bays Front 3 Side	
		34 Wall Treatment common bond	
		35 Plan Shape rec	
		36 Changes (Explain in #42) Addition Altered Moved	
		37 Condition Interior deteriorated Exterior poor	
		38 Preservation Underway? Yes <input type="checkbox"/> No <input checked="" type="checkbox"/>	
		39 Endangered? By What? Yes <input checked="" type="checkbox"/> No	
		40 Visible from Public Road? Yes <input checked="" type="checkbox"/> No	
		41 Distance from and Frontage on Road	
42 Further Description of Important Features A central inset double leaf entrance is flanked by large storefront windows. The parapet has corbelled brickwork. The interior of the building's being gutted.			
43 History and Significance The structure housed a General Mdse. store from a c 1915 until c 1930. In the 1940's through 1950 the building housed Walter "Walt" Gibson's Grocery Store. The building has been vacant the last 30 years. The present owner has no immediate plans for its use.			
44 Description of Environment and Outbuildings The building faces NW onto Main St., and is part of the business district.			
45 Sources of Information Standard Atlas of Cooper County, Mo. 1915 1921 Sanborn Map Interview with Estill and Sarah Oswald, Orville Register, 12/80			
46 Prepared by J. Higbie L. Harper/J. Shields			
47 Organization Friends of Historic Boonville			
48 Date 12/80		49 Revision Date(s)	

Photo



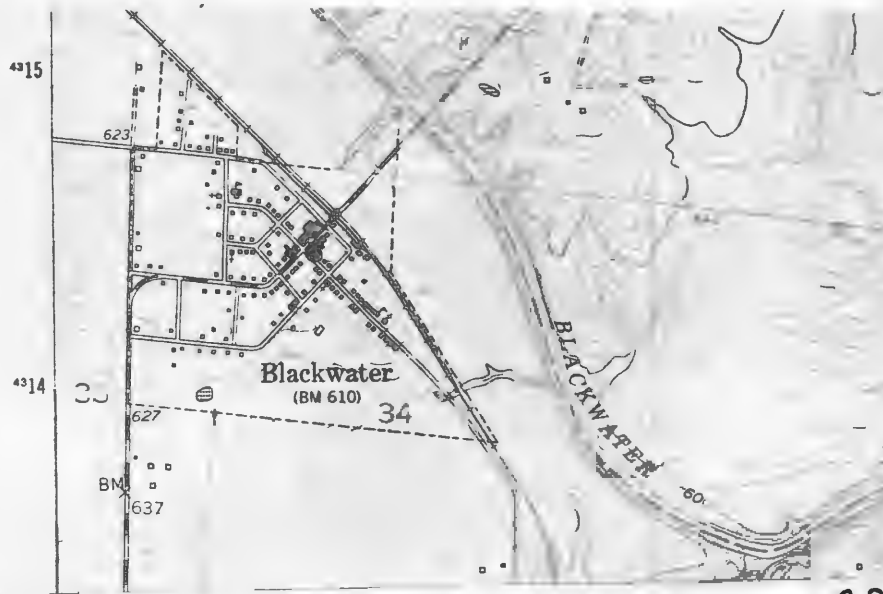
PiLoT Grove No 7.5 4565





1 No BW-64		4 Present Name(s) McClure Store	
2 County Cooper		5 Other Name(s) Blackwater Drug Store, Higbee Drug Store	
3 Location of Negatives Friends of Historic Boonville			
6 Specific Location Main Street, Lot 16, Block 17, Original Town, Blackwater, NE 1/4 of NW 1/4 of Section 34, T49N, R19W.		16 Thematic Category	
7 City or Town Blackwater If Rural, Township & Vicinity Blackwater		17 Date(s) or Period c 1890's	
8 Site Plan with North Arrow		18 Style or Design Vernacular	
		19 Architect or Engineer	
		20 Contractor or Builder	
		21 Original Use, if apparent commercial	
		22 Present Use market	
9 Coordinates UTM Lat Long 15/500840/4314375		23 Ownership Public <input type="checkbox"/> Private <input checked="" type="checkbox"/>	
10 Site <input type="checkbox"/> Building <input checked="" type="checkbox"/> Structure <input type="checkbox"/> Object <input type="checkbox"/>		24 Owner's Name & Address, if known Jack McClure Blackwater, Mo. 65322	
11 On National Register? Yes <input type="checkbox"/> No <input checked="" type="checkbox"/>		25 Open to Public? Yes <input checked="" type="checkbox"/> No <input type="checkbox"/>	
12 Is It Eligible? Yes <input checked="" type="checkbox"/> No <input type="checkbox"/>		26 Local Contact Person or Organization Friends of Historic Boonville	
13 Part of Estab Hist Dist? Yes <input type="checkbox"/> No <input checked="" type="checkbox"/>		27 Other Surveys in Which Included	
14 District Potent'l? Yes <input type="checkbox"/> No <input checked="" type="checkbox"/>		28 No of Stories	
15 Name of Established District		29 Basement? Yes <input type="checkbox"/> No <input checked="" type="checkbox"/>	
42 Further Description of Important Features The metal vertical siding applied to the building is in bad repair and the original brick facade is partially exposed below. An aluminum awning covers the central entrance and square windows. N and S facades are common walls.		30 Foundation Material concret	
		31 Wall Construction brick	
		32 Roof Type & Material parapet	
		33 No of Bays Front <input type="checkbox"/> Side <input type="checkbox"/>	
		34 Wall Treatment vinyl siding	
		35 Plan Shape rec	
		36 Changes (Explain in #42) Addition <input type="checkbox"/> Altered <input checked="" type="checkbox"/> Moved <input type="checkbox"/>	
		37 Condition Interior <input type="checkbox"/> Exterior poor	
		38 Preservation Underway? Yes <input type="checkbox"/> No <input checked="" type="checkbox"/>	
		39 Endangered? By What? Yes <input type="checkbox"/> No <input checked="" type="checkbox"/>	
		40 Visible from Public Road? Yes <input checked="" type="checkbox"/> No <input type="checkbox"/>	
		41 Distance from and Frontage on Road	
43 History and Significance This structure has long been the site of the Blackwater Drug Store. In c1900, a Doctor's Office was in a small room to the rear of the building. Fred Dorflinger ran the store through the 1930's. For awhile the store was closed, but reopened in the middle 1940's by Jack Higbee. Although the store carried the name "Higbee Drug Store" he also carried a line of grocery and meats. Higbee sold the business in the middle 1960's. In 1978 (see reverse)			
44 Description of Environment and Outbuildings The building sits toward the S end of the block long Main Street business district. It faces NW.		46 Prepared by J. Higbie L. Harper/J. Shields	
45 Sources of Information Standard Atlas of Cooper County, Mo. 1915 1921 Sanborn Maps Interviews with Sarah & Estill Oswald, Helen Higbee, Jack McClure, 12/80		47 Organization Friends of Historic Boonville	
		48 Date 12/80 49 Revision Date(s)	

43. (cont.) the present owner purchased the business and operates a small bar in the rear in addition to a line of drugs, grocery and meats.



PILOT GROVE No. QUAD 7.5 U.S.G.S





McCUE'S STORE
LIQUORS
LUNCHEES
GROCERIES

PEPSI

PEPSI

SANDWICHES
AT THE

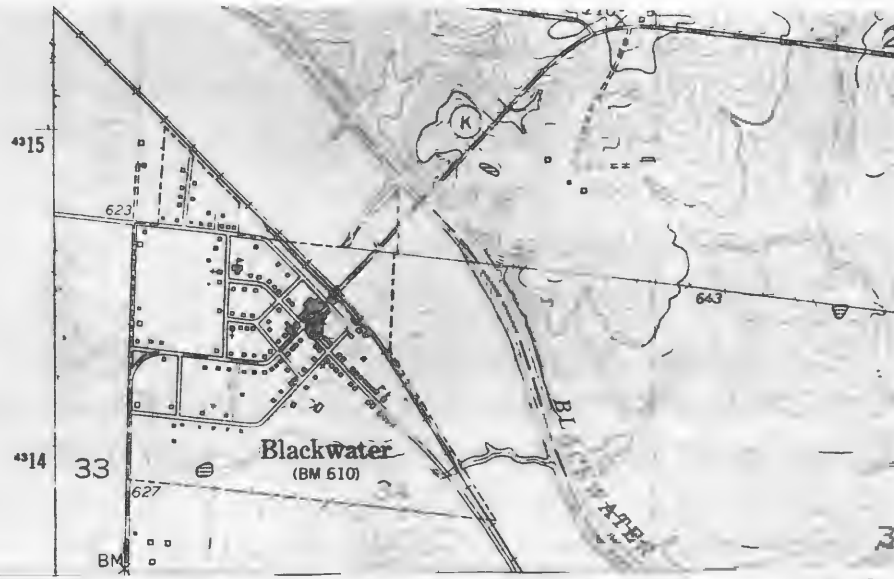
BUSO

BLACK

HISTORIC INVENTORY

CP-AS 002-038

1 No BW-65		4 Present Name(s) Blackwater Home Furnishings	
2 County Cooper		5 Other Name(s)	
3 Location of Negatives Friends of Historic Boonville		General Holman General Mdse., Harris Grocery, BW Restaurant	
6 Specific Location Main & Trigg St., Lot 17, Block 17, Original Town, Blackwater, NE 1/4 of NW 1/4 of Section 34, T49N R19W.		16 Thematic Category	
7 City or Town If Rural, Township & Vicinity Blackwater Blackwater		17 Date(s) or Period c 1910	
8 Site Plan with North Arrow		18 Style or Design Vernacular	
		19 Architect or Engineer	
		20 Contractor or Builder	
9 Coordinates UTM Lat Long 15/500835/4314375		21 Original Use, if apparent commercial	
10 Site: Building Structure Object		22 Present Use furniture store	
11 On National Register? Yes <input type="checkbox"/> No <input checked="" type="checkbox"/>		23 Ownership Public <input type="checkbox"/> Private <input checked="" type="checkbox"/>	
12 Is it Eligible? Yes <input checked="" type="checkbox"/> No <input type="checkbox"/>		24 Owner's Name & Address, if known Mary Watson Blackwater, Mo. 65322	
13 Part of Estab Hist Dist? Yes <input type="checkbox"/> No <input checked="" type="checkbox"/>		25 Open to Public? Yes <input checked="" type="checkbox"/> No <input type="checkbox"/>	
14 District Potent? Yes <input type="checkbox"/> No <input checked="" type="checkbox"/>		26 Local Contact Person or Organization Friends of Historic Boonville	
15 Name of Established District		27 Other Surveys in Which Included	
42 Further Description of Important Features		28 No. of Stories 1	
Molded concrete block accents the front facade and delineates the central inset entrance and large storefront windows. Ashlar brick and a corbelled cornice embellish the brick parapet. Fenestration has been altered on the SW facade where the parapet is stepped. The NE wall is a common wall.		29 Basement? Yes <input type="checkbox"/> No <input checked="" type="checkbox"/>	
		30 Foundation Material concrete	
		31 Wall Construction brick	
		32 Roof Type & Material parapet	
		33 No. of Bays Front 3 Side 6	
		34 Wall Treatment common bond	
		35 Plan Shape rec	
		36 Changes (Explain in #42) Addition <input type="checkbox"/> Altered <input checked="" type="checkbox"/> Moved <input type="checkbox"/>	
		37 Condition Interior <input type="checkbox"/> Exterior good	
		38 Preservation Underway? Yes <input type="checkbox"/> No <input checked="" type="checkbox"/>	
		39 Endangered? By What? Yes <input type="checkbox"/> No <input checked="" type="checkbox"/>	
		40 Visible from Public Road? Yes <input checked="" type="checkbox"/> No <input type="checkbox"/>	
		41 Distance from and Frontage on Road	
43 History and Significance		Photo	
A general store was in operation at this site in c.1915. Following this from the late 1920's, through the 1940's, Holman General Mdse. was found at this location. In 1950 through 1960 it was Harris Grocery. In the 1960's, the building was vacant, but in 1970, a "couple of town ladies" reopened it as a restaurant. In 1978 it opened as the Blackwater Home Furnishings, under the present owner.			
44 Description of Environment and Outbuildings			
The building faces Main St. It sits at the S end of the business district, at the NE corner of Main & Trigg St. There are no outbuildings.			
45 Sources of Information		46 Prepared by J. Higbie	
Standard Atlas of Cooper County, Mo. 1915		L. Harper / J. Shields	
1921 Sanborn Maps		47 Organization Friends of Historic Boonville	
Interviews with Sarah & Estill Oswald, Mary Watson, 12/80		48 Date 12/80	
		49 Revision Date(s)	



PILOT GROVE NO. QUAD 7.5. USGS





BLACKWATER HOME FURNISHINGS

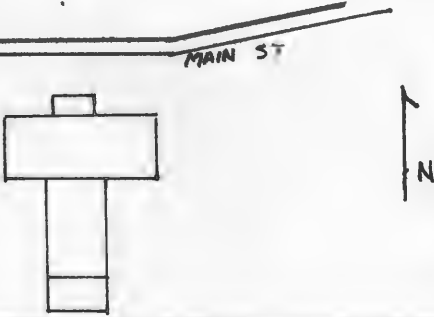

HUMAN'S
HARDWARE
PAINTS
OILS
GASOLINE
TIRE SERVICE

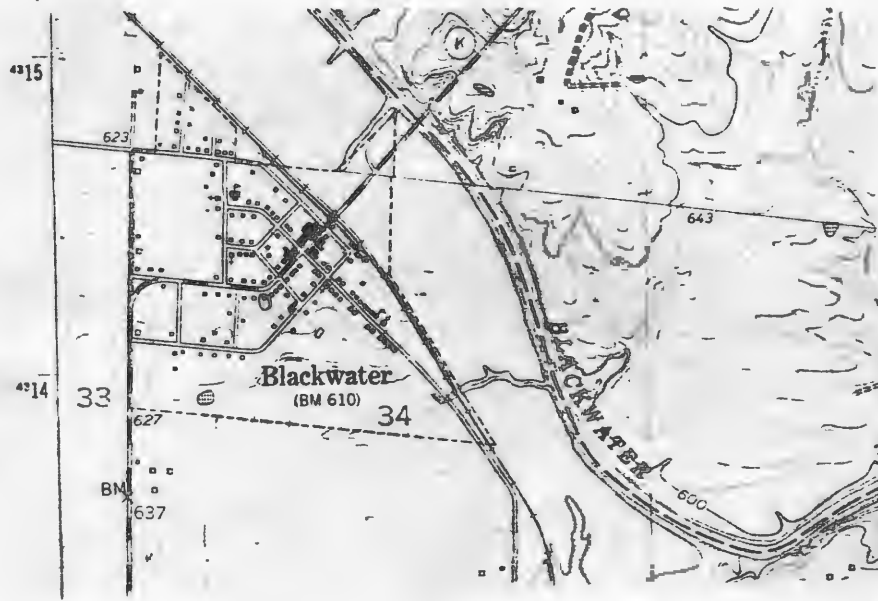
RE.BUY.
EASY SHOT

BLA
187 & 2

CO

HISTORIC INVENTORY

1 No BW-37		4 Present Name(s) For Sale-Century 21	
2 County Cooper		5 Other Name(s) G. Windsor, V. Gensler Property	
3 Location of Negatives Friends of Historic Boonville		16 Thematic Category c 1900	
6 Specific Location Main Street, SE corner of Main & Stillwell St.; SE 1/4 of NW 1/4 of Section 34, T49N, R19W.		17 Date(s) or Period c 1900	
7 City or Town Blackwater		18 Style or Design Vernacular with Queen Anne Affinities	
8 Site Plan with North Arrow 		19 Architect or Engineer	
9 Coordinates Lat Long 15/500675/4314230		20 Contractor or Builder	
10 Site I: Building <input checked="" type="checkbox"/> Structure I: Object <input type="checkbox"/>		21 Original Use, if apparent residence	
11 On National Register? Yes <input type="checkbox"/> No <input checked="" type="checkbox"/>		22 Present Use residence	
12 Is II Eligible? Yes <input checked="" type="checkbox"/> No <input type="checkbox"/>		23 Ownership Public <input type="checkbox"/> Private <input checked="" type="checkbox"/>	
13 Part of Estab Hist Dist? Yes <input type="checkbox"/> No <input checked="" type="checkbox"/>		24 Owner's Name & Address, if known Century 21 % Iman Marshall, Mo.	
14 District Potent? Yes <input type="checkbox"/> No <input checked="" type="checkbox"/>		25 Open to Public? Yes <input type="checkbox"/> No <input checked="" type="checkbox"/>	
15 Name of Established District		26 Local Contact Person or Organization Friends of Historic Boonville	
42 Further Description of Important Features The central primary entrance and its transom are afforded protection by a projecting gabled porch. Its gable end is accented by rows of umbricated shingles, and is supported by turned posts with scroll brackets and a spindle frieze. A stickwork balustrade also embellishes the porch. Windows in the front block are trabeated and 1-over-1. An elongated ell projects to the rear. Windows in this section are 2-over-2.		27 Other Surveys in Which Included	
43 History and Significance It is unknown who built this residence. Oral history related that in 1915 it was the home of the "Gus " Windsor family, followed by Mrs. Virginia Gensler until the early 1970's. Since Mrs. Gensler's death, the dwelling has been used as rental property, with a series of tenants and is currently for sale.		28 No of Stories 1	
44 Description of Environment and Outbuildings The house faces N onto Main St. A gabled board and batten shed is to the SE.		29 Basement? Yes <input type="checkbox"/> No <input checked="" type="checkbox"/>	
45 Sources of Information Interviews with Mrs. Mary Davis, Mrs. Donna McClue, 12/80		30 Foundation Material brick	
		31 Wall Construction frame	
		32 Roof Type & Material cross gable	
		33 No of Bays Front 3 Side 1	
		34 Wall Treatment clapboard	
		35 Plan Shape T	
		36 Changes (Explain in #42) Addition <input checked="" type="checkbox"/> Altered <input type="checkbox"/> Moved <input type="checkbox"/>	
		37 Condition Interior <input type="checkbox"/> Exterior good	
		38 Preservation Underway? Yes <input type="checkbox"/> No <input checked="" type="checkbox"/>	
		39 Endangered? By What? Yes <input checked="" type="checkbox"/> No <input type="checkbox"/> for sale	
		40 Visible from Public Road? Yes <input checked="" type="checkbox"/> No <input type="checkbox"/>	
		41 Distance from and Frontage on Road	
		Photo 	
		46 Prepared by J. Higbie L. Hapner / J. Shields	
		47 Organization Friends of Historic Boonville	
		48 Date 12/80	
		49 Revision Date(s)	




PiLOT GROVE No QUAD 7.5 USGS





HISTORIC INVENTORY

1 No BW-38		4 Present Name(s) McClure Residence	
2 County Cooper		5 Other Name(s)	
3 Location of Negatives Friends of Historic Boonville		H. Redd, M.Cramar, G. Ament, W. Mercer Residence	
6 Specific Location Main Street, SW corner of Main & Stillwell Streets, SW ¼ of NW ¼ of Section 34, T49N, R19W.		16 Thematic Category	
7 City or Town Blackwater		17 Date(s) or Period c 1909	
8 Site Plan with North Arrow		18 Style or Design Queen Anne	
		19 Architect or Engineer	
		20 Contractor or Builder Harry Redd	
9 Coordinates Lat Long		21 Original Use, if apparent residence	
10 Site Building		22 Present Use residence	
11 On National Register? Yes <input type="checkbox"/> No <input checked="" type="checkbox"/>		23 Ownership Public <input type="checkbox"/> Private <input checked="" type="checkbox"/>	
12 Is it Eligible? Yes <input checked="" type="checkbox"/> No <input type="checkbox"/>		24 Owner's Name & Address, if known Jack & Donna McClure Blackwater, Mo. 65322	
13 Part of Estab Hist Dist? Yes <input type="checkbox"/> No <input checked="" type="checkbox"/>		25 Open to Public? Yes <input type="checkbox"/> No <input checked="" type="checkbox"/>	
14 District Potent? Yes <input type="checkbox"/> No <input checked="" type="checkbox"/>		26 Local Contact Person or Organization Friends of Historic Boonville	
15 Name of Established District		27 Other Surveys in Which Included	
42 Further Description of Important Features		28 No of Stories 2	
<p>Recently restored, the exterior details, especially those of the 1 story porch at the NE corner and a 1 story rectangular bay window also at this corner, are set off by a bi-chromatic paint scheme. The front (N) gable peak is embellished with 3 sunbursts and a bracketed eave. Other gable ends are filled with decorative shingles. The trabeated windows are 1-over-1. There is a wide transom over the front entrance. A gable and a hip roofed all project to the S. To the E of these is a pent room (see reverse)</p>		29 Basement? Yes <input type="checkbox"/> No <input checked="" type="checkbox"/>	
		30 Foundation Material cut stone	
43 History and Significance		31 Wall Construction frame	
<p>This residence was built by Harry Redd, while he was cashier of the Bank of Blackwater (1909-1918). Upon Redd's appointment to head cashier of the Boonville National Bank, he sold the dwelling to Mr. & Mrs. Milton Cramar, local merchants, who operated a general store. In 1943, the residence was sold to Grace Ament, for her retirement home. Upon Mrs. Ament's death, in 1955 the structure served as the home of Mr. Mrs. Walter Mercer until the (see reverse)</p>		32 Roof Type & Material gable, asphalt sh	
		33 No of Bays Front 2 Side 2	
44 Description of Environment and Outbuildings		34 Wall Treatment clapboard	
<p>Facing N onto Main Street, the house sits close to the street. To its S is a gabled shed and a hip roofed shed. Both have vertical board siding.</p>		35 Plan Shape irreg	
		36 Changes (Explain in #42) Addition <input checked="" type="checkbox"/> Altered <input type="checkbox"/> Moved <input type="checkbox"/>	
45 Sources of Information		37 Condition Interior <u>good</u> Exterior <u>good</u>	
<p>Interviews with Mrs. Mary Davis, Mrs. W. Mercer, Mrs. Donna McClure, 12/80</p>		38 Preservation Underway? Yes <input checked="" type="checkbox"/> No <input type="checkbox"/>	
		39 Endangered? By What? Yes <input type="checkbox"/> No <input checked="" type="checkbox"/>	
46 Prepared by J. Higbie L. Harper/J. Shields		40 Visible from Public Road? Yes <input checked="" type="checkbox"/> No <input type="checkbox"/>	
47 Organization Friends of Historic Boonville		41 Distance from and Frontage on Road	
48 Date 12/80		49 Revision Date(s)	

42. (cont.) and porch.

The interior continues to use traditional Queen Anne and Eastlake motifs. Molded millwork is accented by floral corner medallions. Interior transoms are used over doorways except in the wide doorway between the N and S West rooms where there is fretwork. A mock mantel on the NW room and a boxy stairway with beaded panelling and square newel in the entrance foyer are of oak. Built-in cabinets are in the dining (SW) room. The kitchen was remodeled and dates to the 1940's. The interior is in the process of restoration.

43. (cont.) present owners purchased the property in 1975.



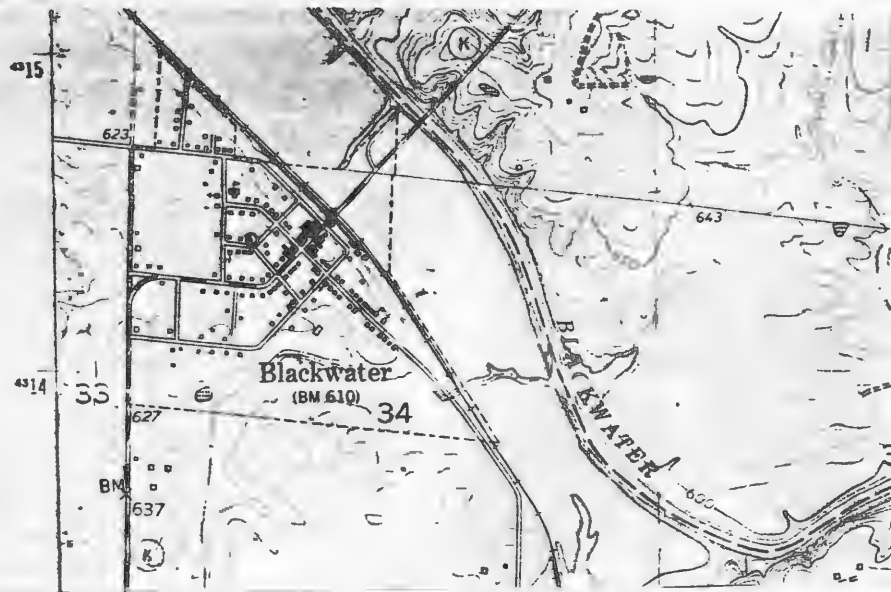
Pilot Grove No. Quad 7.5 USGS





HISTORIC INVENTORY

1. No. BW-40		4. Present Name(s) Turley Residence	
2. County Cooper		5. Other Name(s) Ashford Residence	
3. Location of Negatives Friends of Historic Boonville			
6. Specific Location 300 Scott Street; Lots 9 & 10, Fisher's Addition, Blackwater, NW ¼ of NW ¼ of Section 34, T49N, R19W.		16. Thematic Category	
7. City or Town II Rural Township & Vicinity Blackwater Blackwater		17. Date(s) or Period 1900	
8. Site Plan with North Arrow		18. Style or Design Vernacular with Queen Anne Affinities	
		19. Architect or Engineer	
		20. Contractor or Builder	
9. Coordinates UTM Lat Long 15/500340/4314405		21. Original Use, if apparent residence	
10. Site Building Structure Object X		22. Present Use residence	
11. On National Register? Yes <input type="checkbox"/> No <input checked="" type="checkbox"/>		23. Ownership Public <input type="checkbox"/> Private <input checked="" type="checkbox"/>	
12. Is It Eligible? Yes <input checked="" type="checkbox"/> No <input type="checkbox"/>		24. Owner's Name & Address, if known Alice Turley Blackwater, Mo. 65322	
13. Part of Estab Hist Dist? Yes <input type="checkbox"/> No <input checked="" type="checkbox"/>		25. Open to Public? Yes <input type="checkbox"/> No <input checked="" type="checkbox"/>	
14. District Potent? Yes <input type="checkbox"/> No <input checked="" type="checkbox"/>		26. Local Contact Person or Organization Friends of Historic Boonville	
15. Name of Established District		27. Other Surveys in Which Included	
42. Further Description of Important Features The original wooden V gutter with brackets extends around this irregular roofline consisting of a truncated hip roof and a projecting ell at the NE corner with a gable roof. The primary entrance is placed at an angle in the SE corner and is protected by a polygonal porch at this corner. It is Eastlake in style with turned posts and a spindle frieze and balustrade. Capped cornerboards support a plain cornice which runs about the house. The <u>trab-eated windows are 1-over-1</u> . Two pent additions are to the rear (E).		28. No. of Stories I	
43. History and Significance It is unknown who built this residence. Between 1920 and 1945, it was the home of a Ashford family. After 1945, the house was utilized as rental property. In 1974, it was purchased by the present owner as a retirement home for her father.		29. Basement? Yes <input type="checkbox"/> No <input checked="" type="checkbox"/>	
		30. Foundation Material metal skirting	
44. Description of Environment and Outbuildings The house is located at the NW corner of Scott and Stillwell Streets. No outbuildings are present.		31. Wall Construction frame	
		32. Roof Type & Material trun. hip, asphalt sh	
45. Sources of Information Interviews with Lola Whitlow, and Bruce Turley, 12/80		33. No. of Bays Front 3 Side 3	
		34. Wall Treatment clapboard	
46. Prepared by J. Higbie L. Harper / J. Shields		35. Plan Shape rec	
		36. Changes (Explain in #42) Addition <input checked="" type="checkbox"/> Altered <input type="checkbox"/> Moved <input type="checkbox"/>	
47. Organization Friends of Historic Boonville		37. Condition Interior <input type="checkbox"/> Exterior good	
		38. Preservation Underway? Yes <input type="checkbox"/> No <input checked="" type="checkbox"/>	
48. Date 12/80		39. Endangered? By What? Yes <input type="checkbox"/> No <input checked="" type="checkbox"/>	
		40. Visible from Public Road? Yes <input checked="" type="checkbox"/> No <input type="checkbox"/>	
49. Revision Date(s)		41. Distance from and Frontage on Road	
		Photo	

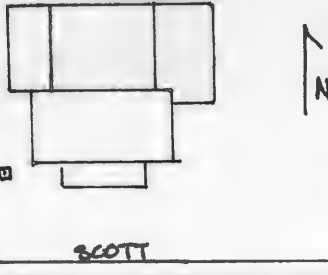
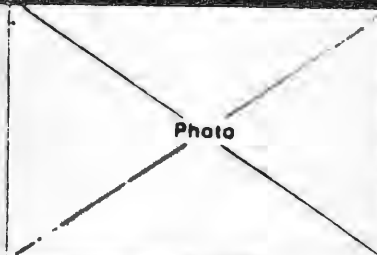


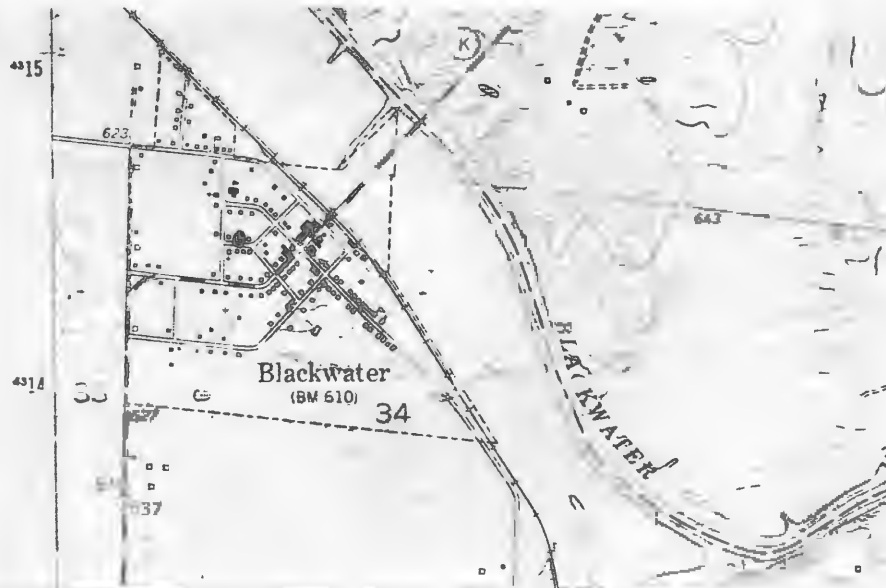
Pilot Grove No. Quad 7.5 U.S.G.S





HISTORIC INVENTORY

1 No. BW-39		4 Present Name(s) Widel Property	
2 County Cooper		5 Other Name(s)	
3 Location of Negatives Friends of Historic Boonville		Carl Residence	
6 Specific Location Lots 11 & 12, Block 2, Fisher's Addition, Blackwater, 302 Scott St. NW 1/4 of NW 1/4 of Section 34, T49N, R19W.		16 Thematic Category	
7 City or Town If Rural, Township & Vicinity Blackwater Blackwater		17 Date(s) or Period c 1910	
8 Site Plan with North Arrow		18 Style or Design Vernacular	
		19 Architect or Engineer	
		20 Contractor or Builder	
		21 Original Use, if apparent residence	
		22 Present Use residence	
9 Coordinates UTM Lat Long 15/500305/4314405		23 Ownership Public <input type="checkbox"/> Private <input checked="" type="checkbox"/>	
10 Site <input type="checkbox"/> Building <input checked="" type="checkbox"/> Structure <input type="checkbox"/> Object <input type="checkbox"/>		24 Owner's Name & Address, if known Albert Widel Blackwater, Mo. 65322	
11 On National Register? Yes <input type="checkbox"/> No <input checked="" type="checkbox"/>		25 Open to Public? Yes <input type="checkbox"/> No <input checked="" type="checkbox"/>	
12 Is It Eligible? Yes <input checked="" type="checkbox"/> No <input type="checkbox"/>		26 Local Contact Person or Organization Friends of Historic Boonville	
13 Part of Estab Hist Dist? Yes <input type="checkbox"/> No <input checked="" type="checkbox"/>		27 Other Surveys in Which Included	
14 District Potent'l? Yes <input type="checkbox"/> No <input checked="" type="checkbox"/>		28 No of Stories 1	
15 Name of Established District		29 Basement? Yes <input type="checkbox"/> No <input checked="" type="checkbox"/>	
42 Further Description of Important Features This small house has 1-over-1 windows. Its primary (S) entrance is off-center and is capped by a 3 bay porch supported on square wood posts. To the N is a gabled ell with pent room addition to its W and a carport to its E.		30 Foundation Material metal skirting	
		31 Wall Construction frame	
		32 Roof Type & Material gable, asphalt sh.	
		33 No of Bays Front 3 Side 1	
		34 Wall Treatment clapboard	
43 History and Significance It is unknown who built this dwelling. In 1920 a Carl Family was in residence. By 1924, Mary Widel purchased the dwelling as her residence after the death of her husband forced her to move into town. The residence was inherited by the present owner in 1945 and is utilized for rental purposes.		35 Plan Shape rec	
44 Description of Environment and Outbuildings A well is to the W of this house which faces S onto Scott Street. There are no outbuildings.		36 Changes (Explain in #42) Addition <input checked="" type="checkbox"/> Altered <input type="checkbox"/> Moved <input type="checkbox"/>	
45 Sources of Information Interviews with A.L. Widel, Lola Whitlow, 12/80		37 Condition Interior <input type="checkbox"/> Exterior good	
		38 Preservation Underway? Yes <input type="checkbox"/> No <input checked="" type="checkbox"/>	
		39 Endangered? By What? Yes <input type="checkbox"/> No <input checked="" type="checkbox"/>	
		40 Visible from Public Road? Yes <input checked="" type="checkbox"/> No <input type="checkbox"/>	
		41 Distance from and Frontage on Road	
		46 Prepared by J. Higbie L. Harper / J. Shields	
		47 Organization Friends of Historic Boonville	
		48 Date 12/80	
		49 Revision Date(s)	

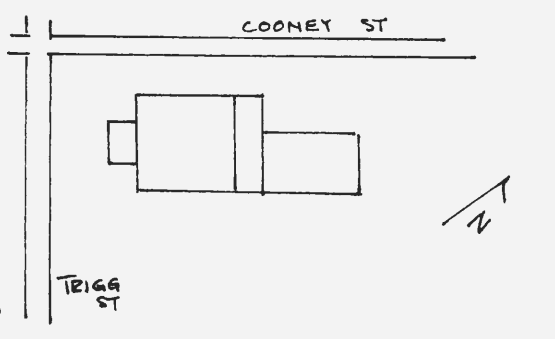
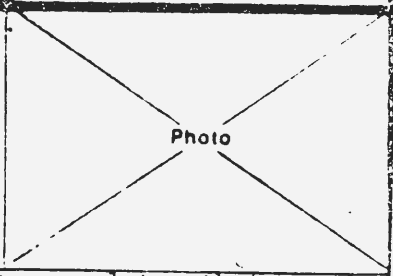


Pilot Grove No. Quad 7.5 U.S.G.S





HISTORIC INVENTORY

1. No. BW-41		4. Present Name(s) Taylor Residence	
2. County Cooper		5. Other Name(s)	
3. Location of Negatives Friends of Historic Boonville		Hill Residence	
6. Specific Location 302 Trigg St; Lot 21 & 22, Original Town, Blackwater; NE 1/4 of NW 1/4 of Section 34, T49N, R19W.		16. Thematic Category	
7. City or Town If Rural, Township & Vicinity Blackwater Blackwater		17. Date(s) or Period c1900	
8. Site Plan with North Arrow		18. Style or Design Vernacular with Queen Anne Affinities	
		19. Architect or Engineer	
9. Coordinates UTM Lat Long 15/500755/4314450		20. Contractor or Builder	
10. Site Building X Structure Object		21. Original Use, if apparent residence	
11. On National Register? Yes <input type="checkbox"/> No <input checked="" type="checkbox"/>		22. Present Use residence	
12. Is It Eligible? Yes <input checked="" type="checkbox"/> No <input type="checkbox"/>		23. Ownership Public <input type="checkbox"/> Private <input checked="" type="checkbox"/>	
13. Part of Estab Hist Dist? Yes <input type="checkbox"/> No <input checked="" type="checkbox"/>		24. Owner's Name & Address, if known Mr. & Mrs. Louis Taylor Blackwater, Mo. 65322	
14. District Potent? Yes <input type="checkbox"/> No <input checked="" type="checkbox"/>		25. Open to Public? Yes <input type="checkbox"/> No <input checked="" type="checkbox"/>	
15. Name of Established District		26. Local Contact Person or Organization Friends of Historic Boonville	
42. Further Description of Important Features This is one of the few houses using brick in its construction—here it forms the foundation material. Architectural details included a bracketed eave, cornerboards as pilasters, and a pedimented 1 bay Eastlake porch. A small window fills the gable peak. Turned posts, a spindle frieze and a spindle-fan type bracket also highlight this porch which caps the central entrance. The trabeated windows are 1-over-1. To the rear is a pent room and a gabled ell addition.		27. Other Surveys in Which Included	
43. History and Significance It is unknown who built this residence. Oral history relates that "two old maid sister's" lived in the dwelling for as long as could be remembered. A precise date of their residency is unknown, however it was thought to be between 1915 through 1957. The present owner purchased the property in 1960.		28. No. of Stories 1	
44. Description of Environment and Outbuildings Sitting at the SE corner of Trigg and Cooney Streets, the house faces SW onto Trigg Street. There are no outbuildings.		29. Basement? Yes <input type="checkbox"/> No <input checked="" type="checkbox"/>	
45. Sources of Information Interviews with Mrs. Louis Taylor, Estill Oswald and Lola Whitlow, 12/80		30. Foundation Material brick	
		31. Wall Construction frame	
		32. Roof Type & Material trun. hip, asphalt sh	
		33. No. of Bays Front 3 Side 2	
		34. Wall Treatment clapboard	
		35. Plan Shape rec	
		36. Changes (Explain in #42) Addition <input checked="" type="checkbox"/> Altered <input type="checkbox"/> Moved <input type="checkbox"/>	
		37. Condition Interior <input type="checkbox"/> Exterior <input checked="" type="checkbox"/> good	
		38. Preservation Underway? Yes <input type="checkbox"/> No <input checked="" type="checkbox"/>	
		39. Endangered? By What? Yes <input type="checkbox"/> No <input checked="" type="checkbox"/>	
		40. Visible from Public Road? Yes <input checked="" type="checkbox"/> No <input type="checkbox"/>	
		41. Distance from and Frontage on Road	
			
		46. Prepared by J. Higbie L. Harper / J. Shields	
		47. Organization Friends of Historic Boonville	
		48. Date 12/80 49. Revision Date(s)	



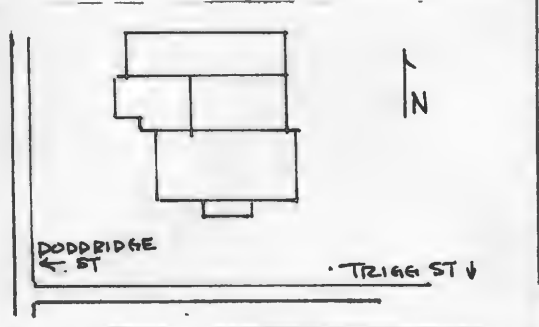
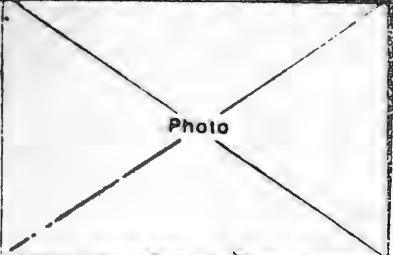
Pilot Grove No. QUAD 7.5 U.S.G.S



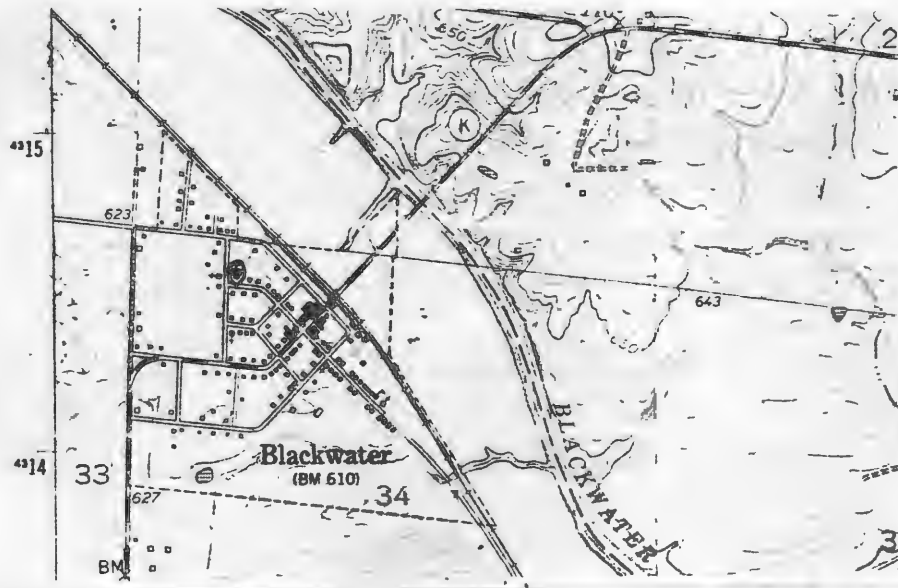


CP-AS 002-044

HISTORIC INVENTORY

1 No BW-43		4 Present Name(s) Blackwater Public School	
2 County Cooper		5 Other Name(s)	
3 Location of Negatives Friends of Historic Boonville			
6 Specific Location Trigg Street, Lot 9 & 10, Fisher's Addition, Blackwater, NW 1/4 of NW 1/4 of Section 34, T49N, R19W.		16 Thematic Category	
7 City or Town Blackwater If Rural, Township & Vicinity Blackwater		17 Date(s) or Period after 1905, 1950's	
8 Site Plan with North Arrow		18 Style or Design Missouri-German Affinities	
		19 Architect or Engineer	
		20 Contractor or Builder	
		21 Original Use, if apparent school	
		22 Present Use school	
9 Coordinates UTM Lat 15/500585/4314540 Long		23 Ownership Public <input checked="" type="checkbox"/> Private <input type="checkbox"/>	
10 Site <input type="checkbox"/> Building <input checked="" type="checkbox"/> Structure <input type="checkbox"/> Object <input type="checkbox"/>		24 Owner's Name & Address, if known Blackwater Public Sch. Blackwater, Mo. 65322	
11 On National Register? Yes <input type="checkbox"/> No <input checked="" type="checkbox"/>		25 Open to Public? Yes <input checked="" type="checkbox"/> No <input type="checkbox"/>	
12 Is It Eligible? Yes <input type="checkbox"/> No <input type="checkbox"/>		26 Local Contact Person or Organization Friends of Historic Boonville	
13 Part of Estab Hist Dist? Yes <input type="checkbox"/> No <input checked="" type="checkbox"/>		27 Other Surveys in Which Included	
14 District Potenti? Yes <input type="checkbox"/> No <input checked="" type="checkbox"/>		28 No of Stories 2	
15 Name of Established District		29 Basement? Yes <input checked="" type="checkbox"/> No <input type="checkbox"/>	
42 Further Description of Important Features The school has had numerous brick additions to the rear. The front main block is the original section. Windows are 1-over-1 with concrete sills and double rowlock segmentally arched headers. The front (S) entrance is in a 2 1/2 story projecting bay. A wide circular arch, now bricked in, caps the inset double leaf entrance. Above is a 3 part window, with its header formed in ashlar brick. The gable peak has a small window and is filled with fish-scale shingles.		30 Foundation Material molded concrete block	
		31 Wall Construction brick	
		32 Roof Type & Material hip, asphalt sh	
		33 No of Bays Front 5 Side 3	
43 History and Significance The structure was built after 1905, to serve the need of a school for the grades 6-12. At the time the elementary school met in another location. Used of a second floor building in the business district, served as a location of play's and sporting events. (BW-52). In the late 1940's-decreasing high school enrollment resulted in a condensation with the Boonville School district. At this time the structure became the Blackwater Elementary School. (see reverse)		34 Wall Treatment common bond	
44 Description of Environment and Outbuildings The school sits in an open yard, facing S onto Trigg Street. A playground is to the E and N.		35 Plan Shape irreg	
45 Sources of Information Standard Atlas of Cooper County, 1915 1921 Sanborn Map Interviews with Sarah Oswald, Tom Sites, 12/80		36 Changes (Explain in #42) Addition <input checked="" type="checkbox"/> Altered <input checked="" type="checkbox"/> Moved <input type="checkbox"/>	
		37 Condition Interior _____ Exterior good	
		38 Preservation Underway? Yes <input type="checkbox"/> No <input checked="" type="checkbox"/>	
		39 Endangered? By What? Yes <input type="checkbox"/> No <input checked="" type="checkbox"/>	
		40 Visible from Public Road? Yes <input checked="" type="checkbox"/> No <input type="checkbox"/>	
		41 Distance from and Frontage on Road	
			
		46 Prepared by J. Higbie L. Harper/J. Shields	
		47 Organization Friends of Historic Boonville	
		48 Date 12/80 49 Revision Date(s)	

43. (cont.) serving grades K through-8. In the 1950's, a gym and additional class room area were added to the existing structure to meet the needs of increasing enrollment/

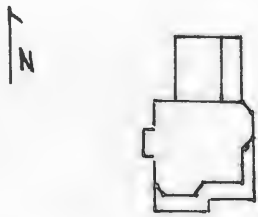


PILOT GROVE No. 1 QUAD 7.5 U.S.G.S





HISTORIC INVENTORY

1 No BW-42		4 Present Name(s) Sims Residence	
2 County Cooper		5 Other Name(s)	
3 Location of Negatives Friends of Historic Boonville		C. Pierce, Dr. M..R. Huffman, McClure, Abnery Residence	
6 Specific Location Trigg Street, North side of Trigg St., where Stillwell St. dead ends. NW 1/4 of NW 1/4 of Section 34, T49N, R19W.		16 Thematic Category	
7 City or Town II Rural, Township & Vicinity Blackwater Blackwater		17 Date(s) or Period 1907	
8 Site Plan with North Arrow		18 Style or Design Queen Anne-Box	
		19 Architect or Engineer	
		20 Contractor or Builder Charles Pierce	
9 Coordinates UTM Lat Long 15/500660/4314525		21 Original Use, if apparent residence	
10 Site I Building I Structure I Object I		22 Present Use residence	
11 On National Register? Yes I No X		23 Ownership Public I Private IX	
12 Is It Eligible? Yes IX No I		24 Owner's Name & Address, if known Mrs. John R. Sims Blackwater, Mo. 65322	
13 Part of Estab Hist Dist? Yes I No X		25 Open to Public? Yes I No X	
14 District Potent? Yes I No X		26 Local Contact Person or Organization Friends of Historic Boonville	
15 Name of Established District		27 Other Surveys in Which Included	
42 Further Description of Important Features Attic level gable peaks are filled with umbricated shingles, ornate spindle vergeboards, and small windows with colored border glass. The irregular roofline is complemented by two small gable dormers, a wide bracketed eave, and shallow scroll brackets and pendants in the chamfered angles. Second story windows have multi-light beveled top panes. First story are 1-over-1 and trabeated. Cornerboards are capped and appear at the numerous corners (see reverse)		28 No of Stories 2 1/2	
43 History and Significance This residence was built by Charles Pierce in 1907 as his family home. Pierce, a traveling liquor salesman was attracted to the billage as a "prper place to raise his children". Falling upon hard time during probabition, Pierce sold the structure to Dr. M.R. Huffman in 1923. Juffman, a medical man by profession, moved to Blackwater and bought Joe Fisher's General Store and by 1916 expanded it to include "anything your heart desired". (see reverse)		29 Basement? Yes X No	
44 Description of Environment and Outbuildings The building faces S and sits at the NW corner of Trigg Street and Stillwell Ave. A gable and pent frame outbuilding is to the N.		30 Foundation Material molded concrete block	
45 Sources of Information Property Abstract Interview with Mrs. John R. Sims, 12/80		31 Wall Construction frame	
		32 Roof Type & Material gable, hip, asphalt sh	
		33 No of Bays Front 2 Side 2	
		34 Wall Treatment clapboard	
		35 Plan Shape irreg	
		36 Changes (Explain in #42) Addition X Altered Moved	
		37 Condition Interior good Exterior good	
		38 Preservation Underway? Yes No X	
		39 Endangered? By What? Yes No X	
		40 Visible from Public Road? Yes X No	
		41 Distance from and Frontage on Road	
		Photo	
		46 Prepared by J. Higbie L. Harper/J. Shields	
		47 Organization Friends of Historic Boonville	
		48 Date 12/80 49 Revision Date(s)	

42. (cont.) of the irregular plan. The primary facade (S) is accented by a chamfered bay, a 2nd story portico supported on paired, fluted ionic columns, and a 2 story porch which wraps around the SE corner. A bracketed cornice, paired square columns set on panelled piers and a turned balustrade highlight this front porch. To the rear is a 1 story gabled ell with a pent, enclosed porch on its E. This rear section continues the bracketed eave.

Dark oak trabeated millwork embellishes the interior, and sets off the foyer with its boxed, colsed stringer stair. Egg and dart molding, doric posts, and a square newel with a simple torc-ere accent the stair. This dark millwork also forms a molded platerail in the NW room, a doric colonnade between the E rooms, a doric mock mantel in the SW room, and spindle fretwork in the wide doorway. The NE room, or music room is lighter in decoration and color. It's wall surface has quilded molding delineating rectangular panels. Floral motifs also lighten the space.

43. (cont.) Upon Huffman's death in c 1926-his family moved away, but retained ownership of the residence using it as rental property. During this time it served as the family residence of the McClure family and later Mrs. A. Abney. In the late 1940's, John R. Sims, member of an early township family, was appointed Postmaster, a post he held for 33 years. At this time he purchased the dwelling and his widow still resides within.

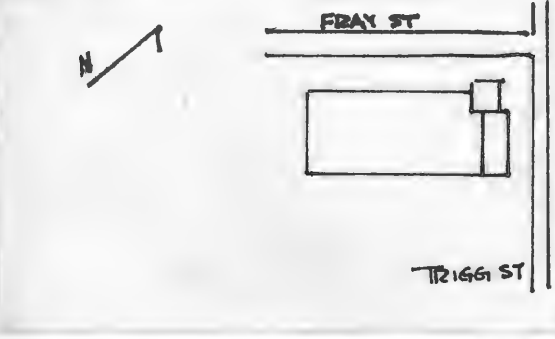
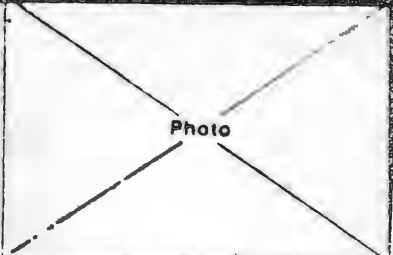


Pilot Grove No Quad 7.5 USGS





HISTORIC INVENTORY

1 No BW-36		4 Present Name(s) Blackwater Methodist Church	
2 County Cooper		5 Other Name(s)	
3 Location of Negatives Friends of Historic Boonville			
6 Specific Location Lot 1, Block 19, Original Town, Blackwater, Trigg St., NE 1/4 of NW 1/4 of Section 34, T49N, R19W.		16 Thematic Category	
7 City or Town Blackwater		17 Date(s) or Period 1940's	
8 Site Plan with North Arrow 		18 Style or Design Vernacular with Bungalow and Gothic Affinities	
9 Coordinates Lat Long UTM 15/500880/4314265		19 Architect or Engineer	
10 Site: Building Structure: Object		20 Contractor or Builder	
11 On National Register? Yes No		21 Original Use, if apparent Methodist Church	
12 Is it Eligible? Yes No		22 Present Use Church	
13 Part of Estab. Hist Dist? Yes No		23 Ownership Public Private	
14 District Potent'l? Yes No		24 Owner's Name & Address, if known Blackwater Meth. Church Blackwater, Mo. 65322	
15 Name of Established District		25 Open to Public? restricted Yes No	
42 Further Description of Important Features Sitting on a raised basement, the church has a bungalow porch capping its double leaf entrance. This E entrance has sidelights. At the NE corner is a square bell tower which has double leaf basement level doors, an enclosed belfry and a crenelated parapet. The pointed arched window are gothic in style with tracery and colored glass.		26 Local Contact Person or Organization Friends of Historic Boonville	
43 History and Significance The original church burnt in late 1939. The structure was built as a replacement in the early 1940's. Little could be found on the history of the church, however it was not in existence before 1895. Services are held every Sunday.		27 Other Surveys in Which Included	
44 Description of Environment and Outbuildings The church is at the SW corner of Trigg and Fray Street, facing NE onto Trigg. No outbuildings remain.		28 No. of Stories 1	
45 Sources of Information		29 Basement? Yes No	
		30 Foundation Material concrete	
		31 Wall Construction frame	
		32 Roof Type & Material gable, asphalt sh	
		33 No. of Bays Front 2 Side 5	
		34 Wall Treatment vinyl siding	
		35 Plan Shape rec	
		36 Changes (Explain in #42) Addition Altered Moved	
		37 Condition Interior Exterior good	
		38 Preservation Underway? Yes No	
		39 Endangered? By What? Yes No	
		40 Visible from Public Road? Yes No	
		41 Distance from and Frontage on Road	
		Photo 	
		46 Prepared by L. Harper	
		47 Organization Friends of Historic Boonville	
		48 Date 12/80	
		49 Revision Date(s)	

CP-AS 002-046



Pilot Grove No. Quad 7.5 uags





HISTORIC INVENTORY

1 No BW-35		4 Present Name(s) The Church of Christ	
2 County Cooper		5 Other Name(s) Colored Church	
3 Location of Negatives Friends of Historic Boonville			
6 Specific Location Lot 11, Block 20, Original Town, Blackwater, Trigg St. Ne 1/4 of NW 1/4 of Section 34, T49N, R19W.		16 Thematic Category	
7 City or Town If Rural, Township & Vicinity Blackwater Blackwater		17 Date(s) or Period c 1890's	
8 Site Plan with North Arrow		18 Style or Design Vernacular	
		19 Architect or Engineer	
		20 Contractor or Builder	
9 Coordinates UTM Lat Long 15/500980/4314225		21 Original Use, if apparent Black Church	
10 Site Building <input checked="" type="checkbox"/> Structure Object <input type="checkbox"/>		22 Present Use church	
11 On National Register? Yes <input type="checkbox"/> No <input checked="" type="checkbox"/>		23 Ownership Public <input type="checkbox"/> Private <input checked="" type="checkbox"/>	
12 Is it Eligible? Yes <input checked="" type="checkbox"/> No <input type="checkbox"/>		24 Owner's Name & Address, if known Church of Christ Blackwater, Mo. 65322	
13 Part of Estab Hist Dist? Yes <input type="checkbox"/> No <input checked="" type="checkbox"/>		25 Open to Public? Yes <input type="checkbox"/> No <input checked="" type="checkbox"/>	
14 District Potent? Yes <input type="checkbox"/> No <input checked="" type="checkbox"/>		26 Local Contact Person or Organization Friends of Historic Boonville	
15 Name of Established District		27 Other Surveys in Which Included	
42 Further Description of Important Features Capped corner boards support a wide cornice which rakes at the gable ends. A double leaf entrance with wide transom and concrete stoop accent the front, gable end facade. This entrance and the 2-over-2 windows have trabeated headers. To the rear has been added a c 1920's pent room. It is covered with composition siding and has 3-over-1 windows. On the interior of the sanctuary is a raised platform in the E 1/2 of the old structure. Pews divide to each side with a central aisle.		28 No. of Stories 1	
43 History and Significance This structure has always served the Black community of Blackwater. First organized as a Methodist Church in the late 1890's, it has served different congregations. Since 1951, it has been the home of the Church of Christ, God in Holiness.		29 Basement? Yes <input type="checkbox"/> No <input checked="" type="checkbox"/>	
44 Description of Environment and Outbuildings Facing SW onto Trigg Street, the church sits on a narrow, deep lot. There are no outbuildings.		30 Foundation Material stone	
45 Sources of Information Standard Atlas of Cooper County, 1915 Interview with Issac Scott, 12/80		31 Wall Construction frame	
		32 Roof Type & Material gable, asphalt sh	
		33 No. of Bays Front 1 Side 4	
		34 Wall Treatment clapboard	
		35 Plan Shape rec	
		36 Changes (Explain in #42) Addition <input checked="" type="checkbox"/> Altered <input type="checkbox"/> Moved <input type="checkbox"/>	
		37 Condition Interior <input type="checkbox"/> Exterior fair	
		38 Preservation Underway? Yes <input type="checkbox"/> No <input checked="" type="checkbox"/>	
		39 Endangered? By What? Yes <input type="checkbox"/> No <input checked="" type="checkbox"/>	
		40 Visible from Public Road? Yes <input checked="" type="checkbox"/> No <input type="checkbox"/>	
		41 Distance from and Frontage on Road	
		Photo	
		46 Prepared by J. Higbie L. Harper/J. Shields	
		47 Organization Friends of Historic Boonville	
		48 Date 12/80 49 Revision Date(s)	



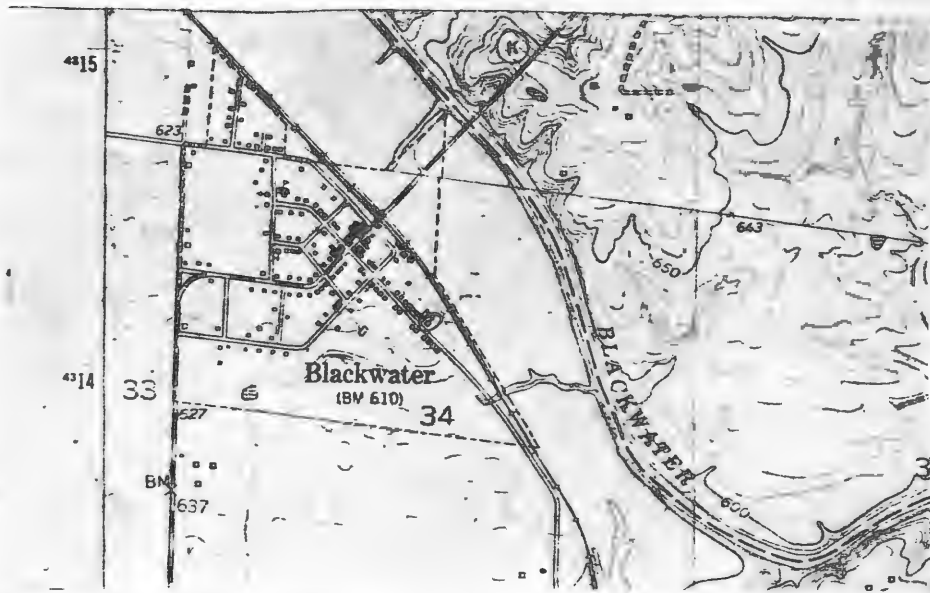
PiLoT GroVe No QwAD 7.5 U.S.G.S





HISTORIC INVENTORY

1 No BW-34		4 Present Name(s) Blackwater Federated Baptist Church	
2 County Cooper		5 Other Name(s) "Bethel Church"	
3 Location of Negatives Friends of Historic Boonville			
6 Specific Location Lot 1 & 2, Block 22 Original Town, Blackwater; Trigg St SE 1/4 of NW 1/4 of Section 34, T49N, R19W.		16 Thematic Category	
7 City or Town Blackwater		17 Date(s) or Period 1887	
8 Site Plan with North Arrow		18 Style or Design Vernacular	
9 Coordinates Lat Long		19 Architect or Engineer	
10 Site Building		20 Contractor or Builder	
11 On National Register?		21 Original Use, if apparent Black Church	
12 Is it Eligible?		22 Present Use Black Church	
13 Part of Estab Hist Dist?		23 Ownership Public <input type="checkbox"/> Private <input checked="" type="checkbox"/>	
14 District Potent'l?		24 Owner's Name & Address, if known Blackwater Fed. Baptist Blackwater, Mo. 65322	
15 Name of Established District		25 Open to Public? restricted	
		26 Local Contact Person or Organization Friends of Historic Boonville	
		27 Other Surveys in Which Included	
		28 No of Stories 1	
		29 Basement? Yes <input type="checkbox"/> No <input type="checkbox"/>	
		30 Foundation Material concrete block	
		31 Wall Construction frame	
		32 Roof Type & Material gable, asphalt sh	
		33 No of Bays Front 1 Side 3	
		34 Wall Treatment composition siding	
		35 Plan Shape rec	
		36 Changes (Explain in #42) Addition <input type="checkbox"/> Altered <input checked="" type="checkbox"/> Moved <input checked="" type="checkbox"/>	
		37 Condition Interior Exterior fair	
		38 Preservation Underway? Yes <input type="checkbox"/> No <input checked="" type="checkbox"/>	
		39 Endangered? By What? Yes <input type="checkbox"/> No <input checked="" type="checkbox"/>	
		40 Visible from Public Road? Yes <input checked="" type="checkbox"/> No <input type="checkbox"/>	
		41 Distance from and Frontage on Road	
42 Further Description of Important Features The structure may have been moved to this location. It now sits on a concrete block foundation and basement. A raking cornice returns, and a double leaf entrance accent the front, gable end facade. A gabled room projects to the N and forms a basement entrance. Windows are 2-over-2.			
43 History and Significance The church was moved to this location after 1935. This is the original structure that has served the Balck community of Balckwater Baptist since 1887. The founding members of the church were, John Stapleton, James Lewis and John Johnson. The first minster was the Rev. John Brown. The congeration has remained active though the years and at present has a roll of about 50 members.			
44 Description of Environment and Outbuildings The building sits close to Trigg Street and faces SW. There are no outbuildings.			
45 Sources of Information 1921 Sanborn Map Interview with Issac Scott, 12/80			
46 Prepared by J. Higbie L. Harper/J. Shields			
47 Organization Friends of Historic Boonville			
48 Date 12/80			
49 Revision Date(s)			



PILOT GROVE NO QUAD 7.5 USGS

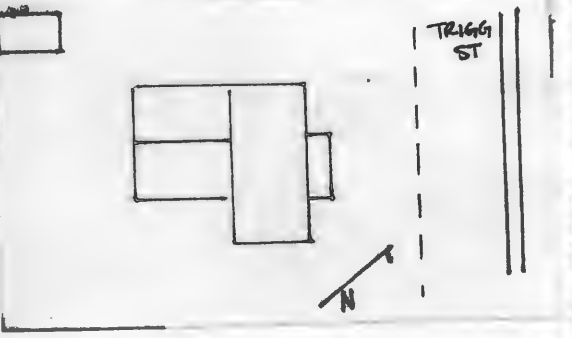




Bethel FWS
Blackwater

HISTORIC INVENTORY

CP-AS-002-019

1 No BW-33		4 Present Name(s) Scott Residence	
2 County Cooper		80CP0447	
3 Location of Negatives Friends of Historic Boonville		5 Other Name(s) C.J. Rucker, F. Brown, E. Foster Residence "Oldest House in Town"	
6 Specific Location lot 3, Block 23, Original Town, Blackwater; Trigg St; SE 1/4 of NW 1/4 of Section 34, T49N, R19W.		16 Thematic Category	
7 City or Town <input type="checkbox"/> Rural, Township & Vicinity Blackwater Blackwater		17 Date(s) or Period c 1885	
8 Site Plan with North Arrow		18 Style or Design Vernacular	
		19 Architect or Engineer	
		20 Contractor or Builder C.J. Rucker	
		21 Original Use, if apparent residence	
		22 Present Use residence	
9 Coordinates UTM Lat 15/501060/4314080 Long		23 Ownership Public <input type="checkbox"/> Private <input checked="" type="checkbox"/>	
10 Site <input type="checkbox"/> Building <input checked="" type="checkbox"/> Structure <input type="checkbox"/> Object <input type="checkbox"/>		24 Owner's Name & Address, if known Issac Scott Blackwater, Mo. 65322	
11 On National Register? Yes <input type="checkbox"/> No <input checked="" type="checkbox"/>		25 Open to Public? Yes <input type="checkbox"/> No <input checked="" type="checkbox"/>	
12 Is it Eligible? Yes <input checked="" type="checkbox"/> No <input type="checkbox"/>		26 Local Contact Person or Organization Friends of Historic Boonville	
13 Part of Estab Hist Dist? Yes <input type="checkbox"/> No <input checked="" type="checkbox"/>		27 Other Surveys in Which Included	
14 District Potent? Yes <input type="checkbox"/> No <input checked="" type="checkbox"/>		28 No of Stories 1 1/2	
15 Name of Established District		29 Basement? Yes <input type="checkbox"/> No <input checked="" type="checkbox"/>	
		30 Foundation Material stone	
		31 Wall Construction frame	
		32 Roof Type & Material gable, asphalt sh	
		33 No of Bays Front 3 Side 1	
		34 Wall Treatment asbestos siding	
		35 Plan Shape irreg	
		36 Changes (Explain in #42) Addition <input checked="" type="checkbox"/> Altered <input checked="" type="checkbox"/> Moved <input type="checkbox"/>	
		37 Condition Interior <input type="checkbox"/> Exterior good	
		38. Preservation Underway? Yes <input type="checkbox"/> No <input checked="" type="checkbox"/>	
		39 Endangered? By What? Yes <input type="checkbox"/> No <input checked="" type="checkbox"/>	
		40 Visible from Public Road? Yes <input checked="" type="checkbox"/> No <input type="checkbox"/>	
		41 Distance from and Frontage on Road	

42 Further Description of Important Features The house has been covered with asbestos siding and the 1 story, 1 bay Eastlake porch has been screened. This porch has a truncated hip roof and retains its turned posts and spindle frieze. Over the central entrance is a gable peak where the 2nd story entrance is located. Window are attenuated and 1-over-1. A 1 story ell projects to the rear. To its N is an enclosed pent porch. Chimneys flank the central hall of this house.



43 History and Significance This structure was built by C.J. Rucker for his combined residence general store and boarding house. The first boarders were construction workers who arrived in the area to complete the "river route" of the Missouri-Pacific Railroad between Lexington and Boonville which was completed in 1888. In May of 1888, a fire nearly destroyed the village and Rucker moved his business to the rebuilt town area (and to be nearer the railroad depot).

44 Description of Environment and Outbuildings Facing NE and setting on an embankment, the house has a fenced yard. A gable roofed garage is to the NW corner. (see reverse)

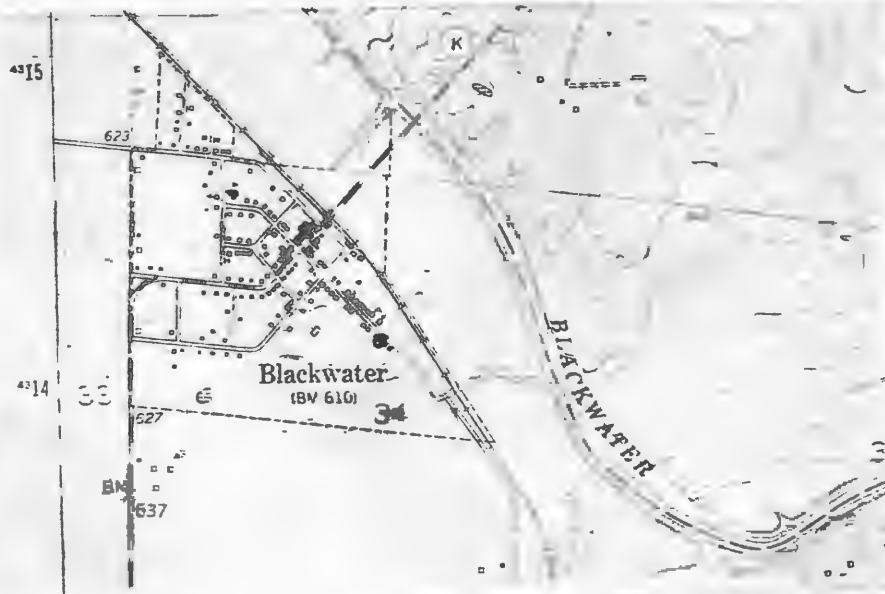
45 Sources of Information Interviews with Issac Scott, Estill and Sarah Oswald, 12/80

46 Prepared by **J. Higbie
L. Hapner / J. Shields**

47 Organization **Friends of
Historic Boonville**

48 Date **12/80** 49 Revision Date(s)

43. (cont.) In 1915, he sold the residence to Felery J. Brown, who was reputed to be the town "bootlegger" doing a "thriving business" at this location. In the late 1930's, it became the residence of Edith Foster. Upon Mrs. Foster's death in 1974, the dwelling was inherited by her sons, James and Charles, who sold the residence to the present owner in 1976.

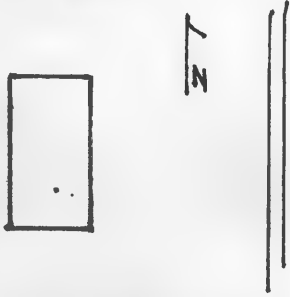


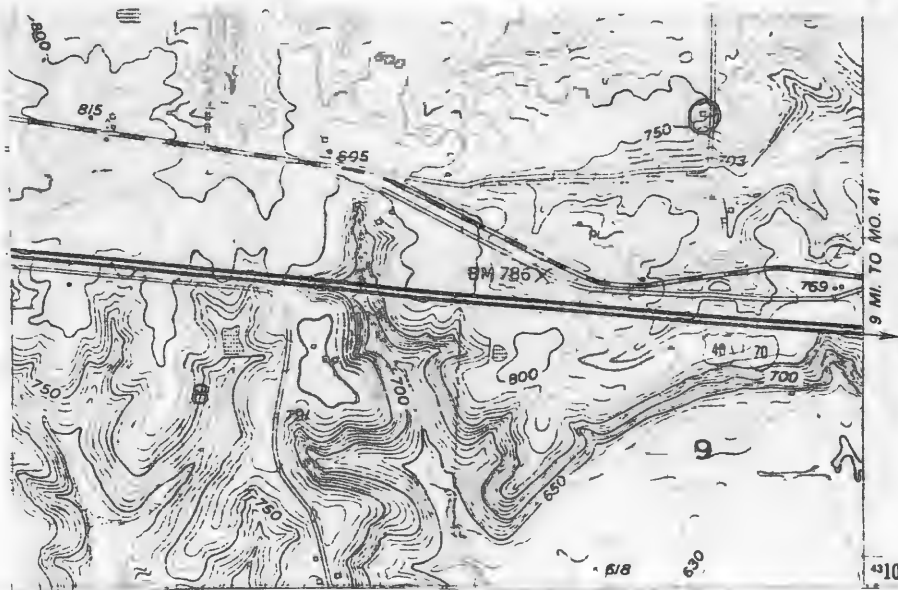
PILOT GROVE No. QUAD 7.5 USGS





HISTORIC INVENTORY

1 No BW-31		4 Present Name(s) Davis Property	
2 County Cooper		5 Other Name(s)	
3 Location of Negatives Friends of Historic Boonville		Helm Residence	
6 Specific Location SE ¼ of SW ¼ of Section 4, T48N, R19W.		16 Thematic Category	
7 City or Town If Rural, Township & Vicinity Blackwater		17 Date(s) or Period c 1877	
8 Site Plan with North Arrow		18 Style or Design Vernacular	
		19 Architect or Engineer	
		20 Contractor or Builder	
		21 Original Use, if apparent residence	
		22 Present Use hay storage	
9 Coordinates UTM Lat Long 15/499480/4311390		23 Ownership Public <input type="checkbox"/> Private <input checked="" type="checkbox"/>	
10 Site <input type="checkbox"/> Building <input checked="" type="checkbox"/> Structure <input type="checkbox"/> Object <input type="checkbox"/>		24 Owner's Name & Address, if known James W. Davis RR Nelson, Mo.	
11 On National Register? Yes <input type="checkbox"/> No <input checked="" type="checkbox"/>		25 Open to Public? Yes <input type="checkbox"/> No <input checked="" type="checkbox"/>	
12 Is It Eligible? Yes <input checked="" type="checkbox"/> No <input type="checkbox"/>		26 Local Contact Person or Organization Friends of Historic Boonville	
13 Part of Estab Hist Dist? Yes <input type="checkbox"/> No <input checked="" type="checkbox"/>		27 Other Surveys in Which Included	
14 District Potent'l? Yes <input type="checkbox"/> No <input checked="" type="checkbox"/>		36 Changes (Explain in #42) Addition <input type="checkbox"/> Altered <input type="checkbox"/> Moved <input type="checkbox"/>	
15 Name of Established District		37 Condition Interior deteriorated Exterior deteriorated	
42 Further Description of Important Features Pedimented headers accent the windows and the transom of the central entrance. The central hall is flanked by chimneys.		38 Preservation Underway? Yes <input type="checkbox"/> No <input checked="" type="checkbox"/>	
43 History and Significance It is believed that this structure could have been moved to this location. It first appears on the 1877 plat with Pauline Helm as owner-resident, followed in 1897 by N.D. Helm, who retained ownership through 1915. In 1925, the present owner acquired the dwelling and utilized it as his home for approximately 10 years. Since then the dwelling has been used for storage.		39 Endangered? By What? Yes <input checked="" type="checkbox"/> No <input type="checkbox"/>	
44 Description of Environment and Outbuildings Sitting in an open field and facing E, the house is close to the county road. No outbuildings remain.		40 Visible from Public Road? Yes <input checked="" type="checkbox"/> No <input type="checkbox"/>	
45 Sources of Information Illustrated Historical Atlas of Cooper County, 1897 Atlas Map of Cooper County, Mo. 1877 Standard Atlas of Cooper County, Mo. 1915 1874, 1909, 1925, 1959, 1975, Maps of Cooper County, Mo. Interview with James Davis, 12/80		41 Distance from and Frontage on Road	
		46 Prepared by J. Higbie L. Harper / J. Shields	
		47 Organization Friends of Historic Boonville	
		48 Date 49 Revision Date(s) 12/80	




NELSON QUAD 7.5 U.S.G.S





HISTORIC INVENTORY

1 No BW-29		4 Present Name(s) Davis Property			
2 County Cooper		5 Other Name(s) Doughtery Residence			
3 Location of Negatives Friends of Historic Boonville					
6 Specific Location NW 1/4 of NE 1/4 of Section 5, T48N, R19W.		16 Thematic Category		28 No. of Stories 1	
7 City or Town If Rural, Township & Vicinity Blackwater		17 Date(s) or Period c 1850-60's		29 Basement? Yes No <input checked="" type="checkbox"/>	
8 Site Plan with North Arrow 		18 Style or Design Greek Revival		30 Foundation Material field stone	
		19 Architect or Engineer		31 Wall Construction timber frame	
		20 Contractor or Builder		32 Roof Type & Material cross gable, wood sh.	
		21 Original Use, if apparent residence		33 No. of Bays Front 4 Side 1	
		22 Present Use abandoned		34 Wall Treatment clapboard	
		23 Ownership Public <input type="checkbox"/> Private <input checked="" type="checkbox"/>		35 Plan Shape irreg	
		24 Owner's Name & Address, if known James Davis RR Nelson, Mo.		36 Changes (Explain in #42) Addition <input checked="" type="checkbox"/> Altered <input checked="" type="checkbox"/> Moved <input type="checkbox"/>	
9 Coordinates UTM Lat Long 15/498120/4313175		25 Open to Public? Yes <input type="checkbox"/> No <input checked="" type="checkbox"/>		37 Condition Interior deteriorated Exterior deteriorated	
10 Site <input type="checkbox"/> Structure <input type="checkbox"/> Building <input checked="" type="checkbox"/> Object <input type="checkbox"/>		26 Local Contact Person or Organization Friends of Historic Boonville		38 Preservation Underway? Yes No <input checked="" type="checkbox"/>	
11 On National Register? Yes <input type="checkbox"/> No <input checked="" type="checkbox"/>		27 Other Surveys in Which Included		39 Endangered? By What? Yes <input checked="" type="checkbox"/> No	
12 Is It Eligible? Yes <input checked="" type="checkbox"/> No <input type="checkbox"/>				40 Visible from Public Road? Yes <input checked="" type="checkbox"/> No	
13 Part of Estab Hist Dist? Yes <input type="checkbox"/> No <input checked="" type="checkbox"/>				41 Distance from and Frontage on Road	
14 District Potent'l? Yes <input type="checkbox"/> No <input checked="" type="checkbox"/>					
15 Name of Established District					
42 Further Description of Important Features The basic T-shaped plan is accented by 6-over-6 windows and a narrow boxed eave. On the N is a pent addition and to the S is a pent addition and porch. This porch caps what is now the primary entrance. 12' ceilings and plain millwork set off the interior rooms.					
Photo					
43 History and Significance The builder of this residence is unknown. In 1874, the land was owned by Flemming Marshall, but he did not reside in the dwelling. By 1877, the residence was owned by Emaline Dougherty, followed by J.W. Dougherty in 1897. By 1915, James W. Davis was the owner resident, his ownership continued though the 1930's. The next owner is his son, James Davis.					
44 Description of Environment and Outbuildings Facing S, the house sits on the top of a ridge. A well and 2 frame sheds are to the N. A new pole barn is to the S.					
45 Sources of Information Atlas Map of Cooper County, Mo. 1877 Illustrated Historical Atlas of Cooper County, Mo. 1897 Standard Atlas of Cooper County, Mo. 1915 1874, 1909, 1925, 1959, 1975, Maps of Cooper County, Mo. Interview with James Davis, 12/80				46 Prepared by J. Higbie L. Harper/J. Shields 47 Organization Friends of Historic Boonville 48 Date 12/80 49 Revision Date(s)	



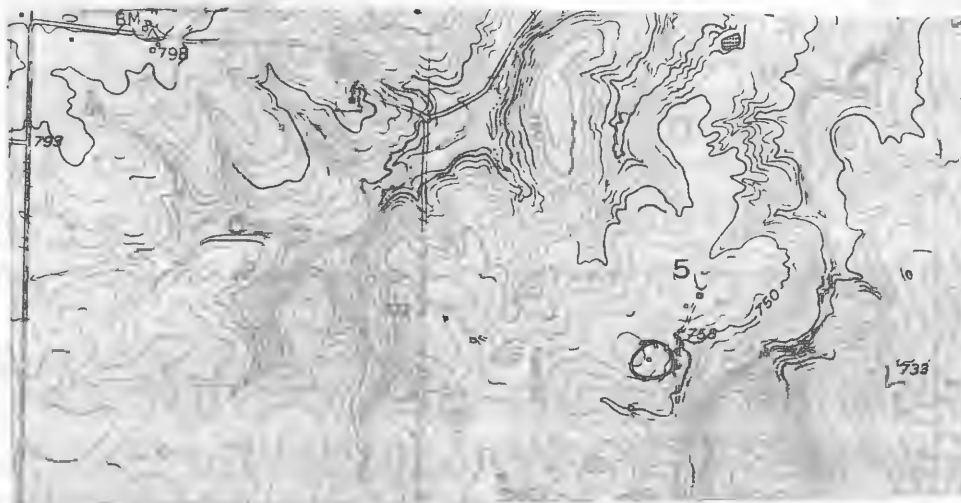
NELSON QUAD 7.5 U.S. GS





HISTORIC INVENTORY

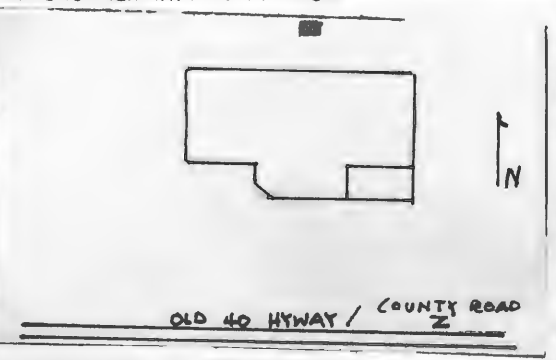
1 No BW-13		4 Present Name(s) Renfrow Property	
2 County Cooper		5 Other Name(s) 	
3 Location of Negatives Friends of Historic Boonville		Cramar, Davis Residence	
6 Specific Location NE 1/4 of SW 1/4 of Section 5, T48N, R19W.		16 Thematic Category 	
7 City or Town If Rural Township & Vicinity Blackwater		17 Date(s) or Period c 1915	
8 Site Plan with North Arrow <div style="border: 1px solid black; width: 150px; height: 100px; margin: 10px auto; position: relative;"> <div style="position: absolute; top: 0; left: 0; width: 100%; height: 100%; border: 1px solid black;"></div> <div style="position: absolute; top: 50%; left: 50%; transform: translate(-50%, -50%); font-size: 2em;">N</div> </div>		18 Style or Design Vernacular	
9 Coordinates UTM Lat Long 15/497300/4312020		19 Architect or Engineer 	
10 Site Structure Object 		20 Contractor or Builder Herbert Cramar	
11 On National Register? Yes <input type="checkbox"/> No <input checked="" type="checkbox"/>		21 Original Use, if apparent residence-tenant house (?)	
12 Is II Eligible? Yes <input checked="" type="checkbox"/> No <input type="checkbox"/>		22 Present Use abandoned-ganary	
13 Part of Estab Hist Dist? Yes <input type="checkbox"/> No <input checked="" type="checkbox"/>		23 Ownership Public <input type="checkbox"/> Private <input checked="" type="checkbox"/>	
14 District Potent? Yes <input type="checkbox"/> No <input checked="" type="checkbox"/>		24 Owner's Name & Address, if known Bobby Renfrow RR Blackwater, Mo. 65322	
15 Name of Established District 		25 Open to Public? Yes <input type="checkbox"/> No <input checked="" type="checkbox"/>	
26 Local Contact Person or Organization Friends of Historic Boonville		27 Other Surveys in Which Included 	
28 No of Stories 1		29 Basement? Yes <input type="checkbox"/> No <input checked="" type="checkbox"/>	
30 Foundation Material stone piers		31 Wall Construction frame	
32 Roof Type & Material gable, corr. metal		33 No of Bays Front 3 Side 1	
34 Wall Treatment clapboard		35 Plan Shape rec	
36 Changes (Explain in #42) Addition Altered Moved <input type="checkbox"/>		37 Condition Interior deteriorated Exterior deteriorated	
38 Preservation Underway? Yes <input type="checkbox"/> No <input checked="" type="checkbox"/>		39 Endangered? By What? Yes <input checked="" type="checkbox"/> No <input type="checkbox"/> abandoned	
40 Visible from Public Road? Yes <input type="checkbox"/> No <input checked="" type="checkbox"/>		41 Distance from and Frontage on Road 	
42 Further Description of Important Features <p>Windows are now boarded up. There is a central primary entrance with no porch or stoop remaining to the S. To the N is a W bay entrance. The roof has open rafter ends. A centrally located chimney served stoves for heating the 2 interior rooms which have beaded siding.</p>		<div style="border: 1px solid black; width: 100%; height: 100%; text-align: center; line-height: 100px;"> Photo </div>	
43 History and Significance <p>This structure was built by Herbert Cramar as his family residence. Cramar sold the property to Howard Davis in the 1930's. The Davis's resided in the dwelling for a short period of time. Following the building of a new residence this structure was moved to its present location for use as an outbuilding. In the late , 1960's, Mrs. Davis sold the property to the present owner. Mr. Renfrow is a farmer, heavy equipment operator of the area.</p>			
44 Description of Environment and Outbuildings <p>The house sits on a hill looking S. It is now in an open pasture and no outbuildings remain. Serving as an outbuilding it is now associated with a farm property just to its NE.</p>			
45 Sources of Information Standard Atlas of Cooper County, Mo. 1915 1925, 1959, Maps of Cooper County, Mo. Interview with Mrs. Bobby Renfrow, 12/80			
46 Prepared by J. Higbie L. Harper/J. Shields			
47 Organization Friends of Historic Boonville			
48 Date 12/80 49 Revision Date(s)			



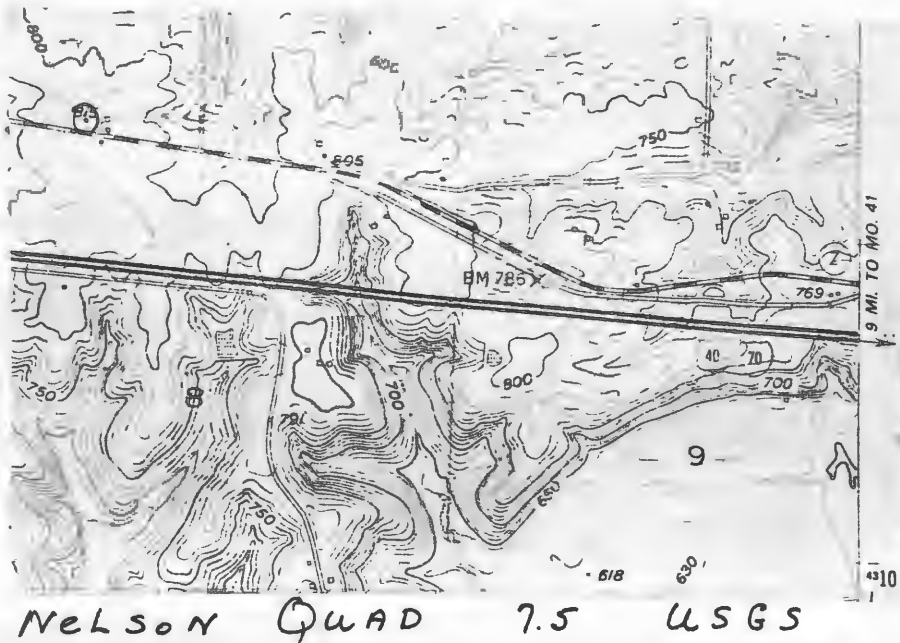
NELSON QUAD 7.5 U.S.G.S






1. No. BW-14		4. Present Name(s) Rippenger Residence	
2. County Cooper		5. Other Name(s)	
3. Location of Negatives Friends of Historic Boonville		Cotton Patch School	
6. Specific Location SE 1/4 of SW 1/4 of Section 5, T48N, R19W.		16. Thematic Category	
7. City or Town If Rural Township & Vicinity Blackwater		17. Date(s) or Period 1903	
8. Site Plan with North Arrow 		18. Style or Design Vernacular	
9. Coordinates UTM Lat Long 15/497500/4311360		19. Architect or Engineer	
10. Site Building Structure Object		20. Contractor or Builder	
11. On National Register? Yes No <input checked="" type="checkbox"/>		21. Original Use, if apparent school	
12. Is it Eligible? Yes <input checked="" type="checkbox"/> No		22. Present Use residence	
13. Part of Estab. Hist. Dist.? Yes No <input checked="" type="checkbox"/>		23. Ownership Public Private <input checked="" type="checkbox"/>	
14. District Potential? Yes No <input checked="" type="checkbox"/>		24. Owner's Name & Address, if known Melvin Rippenger RR Blackwater, Mo. 65322	
15. Name of Established District		25. Open to Public? Yes No <input checked="" type="checkbox"/>	
42. Further Description of Important Features A raking cornice and returns accent the gable ends. The W-bay and the SE corner have not been altered and retain the original appearance of the schoolhouse. There is an entrance and transom at the SW corner of the projecting front chamfered bay. It has a concrete stoop. Windows in this W part are attenuated and 4-over-4. Fenestration has been altered in the remaining part of the building. Windows are now small and the primary entrance is now the E bay of the S facade. A pent porch supported (see reverse)		26. Local Contact Person or Organization Friends of Historic Boonville	
43. History and Significance This is the second of the Cotton Patch School buildings on this site. Built in 1903 it replaced an earlier frame structure that was originally located about a mile N.E. of this site. Cotton Patch derived its name from the early settler of the area, David Snicker, who had planted cotton in the sandy soil. Cotton Patch holds the honor of being the 1st school in Blackwater Township, organized in 1839 with a double pen log structure serving the (see reverse)		27. Other Surveys in Which Included	
44. Description of Environment and Outbuildings The building now sits close to old 40 Hwyway. It is on the N side of the road and faces S. A well is to the N and a pent shed it to the NE. The building originally sat to the NE of its present location.		28. No. of Stories 1	
45. Sources of Information Cotton Patch School Folder, Friends of Historic of Boonville Archives Historic Sites Map of Cooper County, Mo. 1976 Interview with Melvin Rippenger, 12/80		29. Basement? Yes No <input checked="" type="checkbox"/>	
		30. Foundation Material stone	
		31. Wall Construction frame	
		32. Roof Type & Material cross gable, corr. mt.	
		33. No. of Bays Front 5 Side 3	
		34. Wall Treatment clapboard	
		35. Plan Shape T	
		36. Changes (Explain in #42) Addition <input checked="" type="checkbox"/> Altered <input checked="" type="checkbox"/> Moved <input checked="" type="checkbox"/>	
		37. Condition Interior good/fair Exterior good	
		38. Preservation Underway? Yes No <input checked="" type="checkbox"/>	
		39. Endangered? By What? Yes No <input checked="" type="checkbox"/>	
		40. Visible from Public Road? Yes <input checked="" type="checkbox"/> No	
		41. Distance from and Frontage on Road	
		Photo	
		46. Prepared by J. Higbie L. Harper / J. Shields	
		47. Organization Friends of Historic Boonville	
		48. Date 12/80 Revision Date(s)	

43. (cont.) pupils. The school operated only a few months in the fall and spring. The first teacher in this existing structure was L. M. Harriman, who was hired for \$50.00 a month. The cost of construction was \$1,000.00, with 99 pupils in attendance. Subjects taught were, the "3R's", grammar, geography, spelling by syllable and the old "Spencerian" system of writing. Books used were the forever faithful "McGuffey's Reader" and the "old Blue back speller", Webster's Elementary School. The school was the site of an early form of amusement-debates. Spelling bees were held regularly, followed later by the pie supper, with program's by the students. In 1950, the school consolidated with Blackwater and the building was sold at public auction. It was purchased by local residents to be used as a Community Center. In 1970, the structure was sold to Melvin Rippenger, who utilizes the building as his residence. Mr. Rippenger, was construction foreman for the W.J. Cochran Construction Co. of Boonville and supervised the building of the Masonic Lodge, (Main & Center) and the Pipe Factory building at 2nd and Vine Street in Boonville.





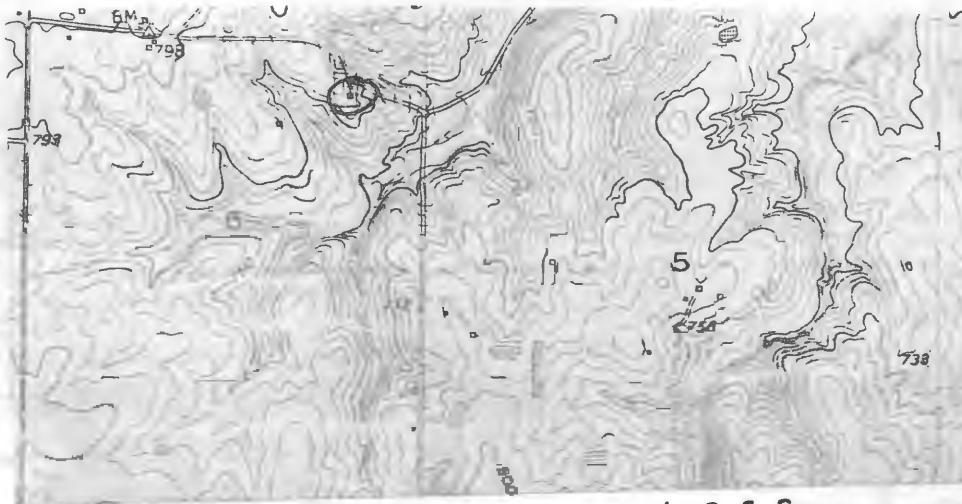
HISTORIC INVENTORY

1 No BW-27		4 Present Name(s) Salt Fork Cemetery Club	
2 County Cooper		5 Other Name(s)	
3 Location of Negatives Friends of Historic Boonville		Salt Fork Church	
6 Specific Location SE 1/4 of NE 1/4 of Section 6 T48N, R19W.		16 Thematic Category	
7 City or Town Blackwater		17 Date(s) or Period 1848	
8 Site Plan with North Arrow 		18 Style or Design Vernacular	
		19 Architect or Engineer	
		20 Contractor or Builder	
		21 Original Use, if apparent church	
		22 Present Use abandoned	
		23 Ownership Public <input type="checkbox"/> Private <input checked="" type="checkbox"/>	
		24 Owner's Name & Address, if known Salt Ford Cem. Club %June McCoy Route 1 Nelson, Mo. 65347	
9 Coordinates Lat Long 15/496855/4312840		25 Open to Public? Yes <input type="checkbox"/> No <input checked="" type="checkbox"/>	
10 Site <input type="checkbox"/> Building <input checked="" type="checkbox"/>		26 Local Contact Person or Organization Friends of Historic Boonville	
11 On National Register? Yes <input type="checkbox"/> No <input checked="" type="checkbox"/>		27 Other Surveys in Which Included	
12 Is It Eligible? Yes <input checked="" type="checkbox"/> No <input type="checkbox"/>			
13 Part of Estab Hist Dist? Yes <input type="checkbox"/> No <input checked="" type="checkbox"/>			
14 District Potent? Yes <input type="checkbox"/> No <input checked="" type="checkbox"/>			
15 Name of Established District		36 Changes (Explain in #42) Addition <input type="checkbox"/> Altered <input type="checkbox"/> Moved <input type="checkbox"/>	
		37 Condition Interior <input type="checkbox"/> Exterior <input checked="" type="checkbox"/> poor	
		38 Preservation Underway? Yes <input type="checkbox"/> No <input checked="" type="checkbox"/>	
		39 Endangered? By What? Yes <input checked="" type="checkbox"/> No <input type="checkbox"/> neglect	
		40 Visible from Public Road? Yes <input checked="" type="checkbox"/> No <input type="checkbox"/>	
		41 Distance from and Frontage on Road	
42 Further Description of Important Features The front gable end is accented by a raking cornice and a double leaf entrance. Windows, 3 to each side and 2 on the N end, are 2-over-2. The interior is extremely deteriorated. No pews or details are left. The millwork is plain except for pedimented headers.			
43 History and Significance First organized in 1833 this old Cumberland Presbyterian Church has always been known as Salt Fork and originally was located in Saline County. In 1842, the present 2 1/2 acres were deeded to the Christain organization for a church site. The first church building on this site was of hewn logs and unfortunately burned in a prairie fire in 1847. This structure was erected on the same site in 1848 at a cost of \$1,200.00. The first minster to (see reverse)			
44 Description of Environment and Outbuildings Sitting on a rise, the church faces S. An iron fence and large gate set off the property and the cemetary to the N and W of the Church.			
45 Sources of Information Salt Fork Church Folder, Friends of Historic Boonville Archives Historic Site Map of Cooper County, Mo. 1976		46 Prepared by J. Higbie L. Harper/J. Shields	
		47 Organization Friends of Historic Boonville	
		48 Date 12/80	
		49 Revision Date(s)	

Photo

43. (cont.) hold services in the existing structure was the Rev. Wm.B. Wear. For over 70 years the church performed its service, but between 1911 and 1912 the congregation gradually dwindled, due to a difference of opinion on the "union" question. Services from then on were only held irregularly and finally ceased altogether in late 1916.

On August 23, 1919, the Salt Ford Cemetery Club was organized for the purpose of improving and caring for the church building and cemetery. The grounds were purchased by the club in 1921 for \$40.00. In the ensuing years that followed they have sponsored an annual home-coming at the old church. The club retains ownership. The oldest marked grave in the cemetery is 1851.



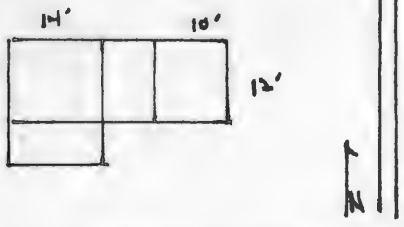
Nelson Quad 7.5 USGS

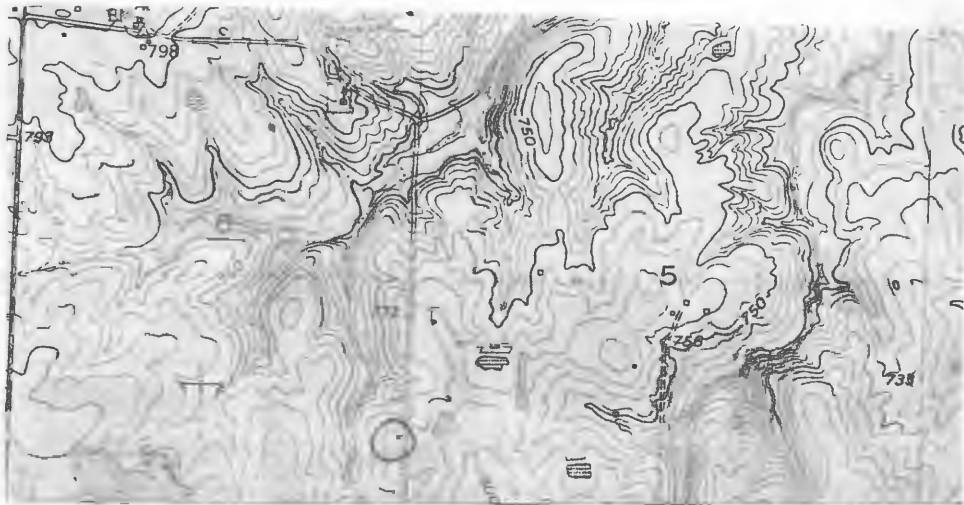




1921
SALT FORK
CEMETERY

HISTORIC INVENTORY

1 No BW-25		4 Present Name(s) Caton Estate Property	
2 County Cooper		5 Other Name(s) Cockrell, Savage, Taylor Property	
3 Location of Negatives Friends of Historic Boonville			
6 Specific Location SE 1/4 of SE 1/4 of Section 6 T48N, R19W.		16 Thematic Category	
7 City or Town 11 Rural, Township & Vicinity Blackwater		17 Date(s) or Period c 1890's	
8 Site Plan with North Arrow		18 Style or Design Vernacular	
		19 Architect or Engineer	
9 Coordinates UTM Lat Long 15/497040/4311780		20 Contractor or Builder	
10 Site: Building <input checked="" type="checkbox"/> Structure: Object <input type="checkbox"/>		21 Original Use, if apparent barn-outbuilding	
11 On National Register? Yes <input type="checkbox"/> No <input checked="" type="checkbox"/>		22 Present Use abandoned	
12 Is it Eligible? Yes <input checked="" type="checkbox"/> No <input type="checkbox"/>		23 Ownership Public <input type="checkbox"/> Private <input checked="" type="checkbox"/>	
13 Part of Estab Hist Dist? Yes <input type="checkbox"/> No <input checked="" type="checkbox"/>		24 Owner's Name & Address, if known Caton Estate Property % Ashley Realtors Marshall, Mo.	
14 District Potent'l? Yes <input type="checkbox"/> No <input checked="" type="checkbox"/>		25 Open to Public? Yes <input type="checkbox"/> No <input checked="" type="checkbox"/>	
15 Name of Established District		26 Local Contact Person or Organization Friends of Historic Boonville	
42 Further Description of Important Features Poles and partially hewn logs of 5-6" diameter form two cribs with an open breezeway between. The W crib is 12' X 14' and is 15 courses in height; the E crib is 10 X 12 with 12 courses. To the S of the W crib is a pent frame addition. No chinking remains between the logs which have V notching.		27 Other Surveys in Which Included	
43 History and Significance This double log crib is associated with BW-25. The ownership of the property is as follows-S.R. Cockrell, (1877), W.H.H. Savage (1897), Thomas F. Taylor, (1915-1925), D. E. Caton, (1930's-present)		38 Preservation Underway? Yes <input type="checkbox"/> No <input checked="" type="checkbox"/>	
44 Description of Environment and Outbuildings This outbuilding sits close to the road. The area around the structure has grown up in brush and small trees.		39 Endangered? By What? Yes <input checked="" type="checkbox"/> No <input type="checkbox"/> neglect	
45 Sources of Information Atlas Maps of Cooper County, Mo., 1877 Illustrated Historical Atlas of Cooper County, Mo. 1897 Standard Atlas of Cooper County, Mo. 1915 1909, 1925, 1959, 1975, Maps of Cooper County, Mo. Interview with Herman Holder, 12/80		40 Visible from Public Road? Yes <input checked="" type="checkbox"/> No <input type="checkbox"/>	
		41 Distance from and Frontage on Road	
		46 Prepared by J. Higbie L. Harper/J. Shields	
		47 Organization Friends of Historic Boonville	
		48 Date 12/80	
		49 Revision Date(s)	

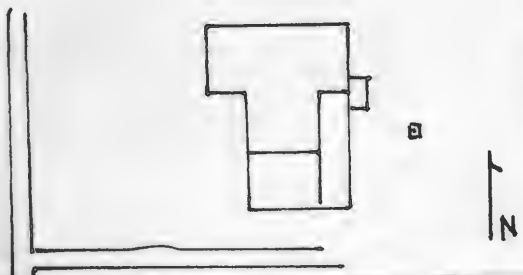


Nelson Quad 7.5 USGS





HISTORIC INVENTORY

1 No BW-25		4 Present Name(s) Canton Estate Property		80CP0439	
2 County Cooper		5 Other Name(s)			
3 Location of Negatives Friends of Historic Boonville		Cockrell, Savage, Dilthey, Taylor Residence			
6 Specific Location NW $\frac{1}{4}$ of SW $\frac{1}{4}$ of Section 7 T48N, R19W.		16 Thematic Category		28 No of Stories 1	
7 City or Town If Rural, Township & Vicinity Blackwater		17 Date(s) or Period 1876		29 Basement? Yes No <input checked="" type="checkbox"/>	
8 Site Plan with North Arrow		18 Style or Design Queen Anne		30 Foundation Material stone piers	
		19 Architect or Engineer		31 Wall Construction frame	
		20 Contractor or Builder S.R. Cockrell		32 Roof Type & Material cross gable, asphalt	
		21 Original Use, if apparent residence		33 No of Bays Front 1 Side 3	
		22 Present Use residence		34 Wall Treatment clapboard	
9 Coordinates UTM Lat Long 15/495755/4310600		23 Ownership Public <input type="checkbox"/> Private <input checked="" type="checkbox"/>		35 Plan Shape T	
10 Site Building <input checked="" type="checkbox"/> Structure Object <input type="checkbox"/>		24 Owner's Name & Address, if known Caton Estate Property % Ashley Realtors Marshall, Mo.		36 Changes (Explain in #42) Addition <input checked="" type="checkbox"/> Altered <input checked="" type="checkbox"/> Moved <input type="checkbox"/>	
11 On National Register? Yes <input type="checkbox"/> No <input checked="" type="checkbox"/>		12 Is it Eligible? Yes <input checked="" type="checkbox"/> No <input type="checkbox"/>		37 Condition Interior Exterior fair	
13 Part of Estab Hist Dist? Yes <input type="checkbox"/> No <input checked="" type="checkbox"/>		14 District Potenti'l? Yes <input type="checkbox"/> No <input checked="" type="checkbox"/>		38 Preservation Underway? Yes No <input checked="" type="checkbox"/>	
15 Name of Established District		25 Open to Public? Yes <input type="checkbox"/> No <input checked="" type="checkbox"/>		39 Endangered? By What? Yes No <input checked="" type="checkbox"/>	
42 Further Description of Important Features The S bay of the house appears to be the original section. The windows are trabeated, attenuated and 2-over-2. A large brick chimney is located at the N end of this bay and now appears in the central part of the T-shaped structure. The front projecting gable bay has fish-scales shingles in the gable end and a wide window. A concrete stoop is at the entrance on the front, W facade. To the E are 2 pent additions.		26 Local Contact Person or Organization Friends of Historic Boonville		40 Visible from Public Road? Yes No <input checked="" type="checkbox"/>	
43 History and Significance This structure does not appear until 1877 on plat maps, at that time S.R. Cockrell was the owner, followed by W.H.H. Savage in 1897. Both of the above probably descendents of early Cooper County Settlers. In 1915, Charles Dilthey was the owner-resident, followed by Thomas F. Taylor in 1925. Oral history related that D.E. Caton purchased the property in the early 1930's and continued residence and ownership until his death in 1977.		27 Other Surveys in Which Included		41 Distance from and Frontage on Road	
44 Description of Environment and Outbuildings Facing W, the house sits close to the road, a road which forms the line between Pettis and Cooper County. It sits $\frac{1}{2}$ of a mile S of I-70. To the E of the house is a well.		45 Sources of Information History of Cooper County, Mo. Johnson 1919, p. 66 Atlas of Cooper County, 1877 Illustrated Historical Atlas of Cooper County, 1897 (see reverse)		46 Prepared by J. Higbie L. Harper/J. Shields 47 Organization Friends of Historic Boonville 48 Date 12/80 49 Revision Date(s)	

43. (cont.) The dwelling is now used as rental property with the Charles Garrison family in residence.
45. (cont.) Standard Atlas of Cooper County, MO.
1874, 1909, 1925, 1959, 1975 Maps of Cooper County, Mo.
Interview with Mrs. Charles Garrison, 12/80

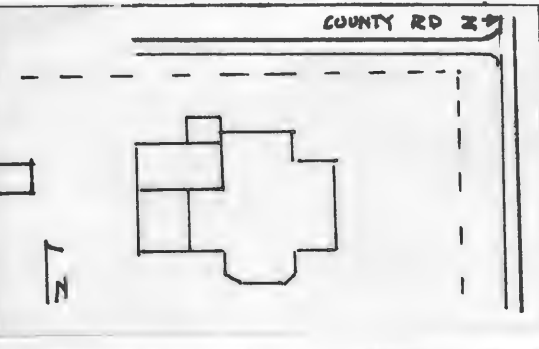


NELSON QUAD 7.5 U.S.G.S.





CP-AS-002-057

1 No. BW-16		4 Present Name(s) Griffith Residence			
2 County Cooper		5 Other Name(s)			
3 Location of Negatives Friends of Historic Boonville		6 Specific Location Griffith Family Home "Maple Grove"			
7 City or Town Blackwater		8 Rural Township & Vicinity Blackwater		16 Thematic Category	
9 Site Plan with North Arrow		17 Date(s) or Period c 1900-1910		28 No. of Stories 1 1/2	
		18 Style or Design Vernacular with Queen Anne Affinities		29 Basement? Yes No X	
		19 Architect or Engineer		30 Foundation Material poured concrete	
		20 Contractor or Builder E. Griffith		31 Wall Construction frame	
		21 Original Use, if apparent residence		32 Roof Type & Material cross gable, asphalt sh	
22 Present Use residence		23 Ownership Public Private X		33 No. of Bays Front Side 3	
24 Owner's Name & Address, if known Gary Griffith RR Nelson, Mo.		25 Open to Public? Yes No X		34 Wall Treatment clapboard	
26 Local Contact Person or Organization Friends of Historic Boonville		27 Other Surveys in Which Included		35 Plan Shape irreg	
28 Further Description of Important Features Three sunbursts accent the N., S. and E gable ends. Cornerboards which are capped to form pilasters support a plain, wide cornice. Windows are trabeated and 1-over-1. There is a chamfered bay window to the S. At the SE corner is an integral porch with 3 doric porch posts. Projecting to the W of the basic cross plan house is a 1 story gabled ell with pent rooms to its N and S.		29 History and Significance This dwelling was built by Elloit Griffith as a residence for his family. Griffith, a wellknown farmer continually added to his original land holdings. He named his farm "Maple Grove". The residence was inherited by his son, Clay in the 1940's. In 1968 the structure was purchased by his grandson, Gary, the present owner.		36 Changes (Explain in #42) Addition X Altered Moved	
30 Description of Environment and Outbuildings Sitting on an embankment, the house sits on the W side of County Road Z. It sits close to the road, has a fenced yard and faces E. Outbuildings including a barn and shed are to the N. A few other farm sheds are to the W.		31 Sources of Information Standard Atlas of Cooper County, Mo. 1915 1909, 1925, 1959 Maps of Cooper County, Mo. Interview with Mr. & Mrs. Gary Griffith, 12/80		32 Prepared by J. Higbie, L. Harper/J. Shields	
33 Organization Friends of Historic Boonville		34 Date 12/80		35 Revision Date(s)	

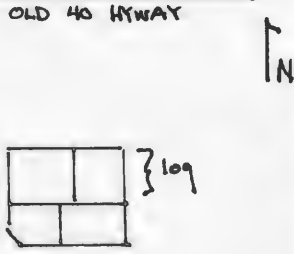


NELSON QUAD 7.5 USGS



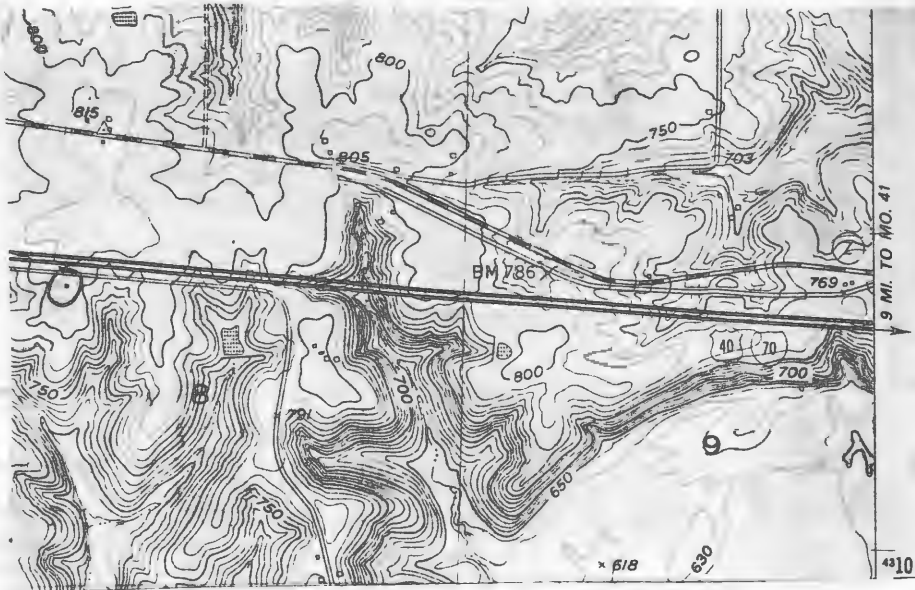


HISTORIC INVENTORY

1 No. BW-24		4 Present Name(s) Carr Property	
2 County Cooper		5 Other Name(s)	
3 Location of Negatives Friends of Historic Boonville		Clarke, Burrus, Case Residence	
6 Specific Location SE 1/4 of NW 1/4 of Section 8 T48N, R19W.		16 Thematic Category	
7 City or Town Blackwater		17 Date(s) or Period c 1875 c 1910	
8 Site Plan with North Arrow 		18 Style or Design Vernacular	
9 Coordinates Lat Long 15/497425/4310830		19 Architect or Engineer	
10 Site: Building <input checked="" type="checkbox"/> Structure: Object <input type="checkbox"/>		20 Contractor or Builder R.B. Clark	
11 On National Register? Yes <input type="checkbox"/> No <input checked="" type="checkbox"/>		21 Original Use, if apparent residence	
12 Is It Eligible? Yes <input type="checkbox"/> No <input type="checkbox"/>		22 Present Use abandoned	
13 Part of Estab Hist Dist? Yes <input type="checkbox"/> No <input checked="" type="checkbox"/>		23 Ownership Public <input type="checkbox"/> Private <input checked="" type="checkbox"/>	
14 District Potent? Yes <input type="checkbox"/> No <input checked="" type="checkbox"/>		24 Owner's Name & Address, if known Evelyn Carr Kansas City, Mo.	
15 Name of Established District		25 Open to Public? Yes <input type="checkbox"/> No <input checked="" type="checkbox"/>	
42 Further Description of Important Features The E section of this house is a 16' X 17' cabin built of 7" hewn logs with square notching. There is some alteration on the E facade which may indicate an early exterior end fireplace. The room is currently served by a small brick stove chimney. A later frame room to the W and a second story complete the main block. There is a boxed stair in the SE corner of the W room. A 1 story pent porch caps the 2 front entrances. There are 2 pent 1 story rooms on the S facade. The SW corner has a (see rev)		26 Local Contact Person or Organization Friends of Historic Boonville	
43 History and Significance This structure was built by Robert Clarke, an early settler of the area, in his declining years. J. A. Burrus purchased the property in c 1890, followed by E.A. Case in c 1900. Case was the son of Samuel Case, who came to Cooper County in 1868 in a covered wagon. Upon Case's death in c 1940's, his widow retained ownership and resided in the dwelling until her death in the early 1960's. It was then inherited by her daughter, the present owner.		27 Other Surveys in Which Included	
44 Description of Environment and Outbuildings The house now sits in an open field N. It sits just S of Interstate 70. To the rear of the house is a gabled shed with composition siding.		30 Foundation Material molded concrete block	
45 Sources of Information Illustrated Historical Atlas of Cooper County, Mo. 1897 Atlas Map of Cooper County, Mo. 1877 Standard Atlas of Cooper County, Mo. 1915 (see reverse)		31 Wall Construction frame	
		32 Roof Type & Material gable, asphalt sh	
		33 No of Bays Front 4 Side 2	
		34 Wall Treatment clapboard	
		35 Plan Shape rec	
		36 Changes (Explain in #42) Addition <input checked="" type="checkbox"/> Altered <input type="checkbox"/> Moved <input type="checkbox"/>	
		37 Condition Interior <u>deteriorated</u> Exterior <u>poor</u>	
		38 Preservation Underway? Yes <input type="checkbox"/> No <input checked="" type="checkbox"/>	
		39 Endangered? By What? Yes <input checked="" type="checkbox"/> No <input type="checkbox"/>	
		40 Visible from Public Road? Yes <input checked="" type="checkbox"/> No <input type="checkbox"/>	
		41 Distance from and Frontage on Road	
		46 Prepared by J. Higbie L. Harper/J. Shields	
		47 Organization Friends of Historic Boonville	
		48 Date 12/80	
		49 Revision Date(s)	

42 (cont.) polygonal corner. Windows are generally 2-over-2 and trabeated.

45. (cont.) History of Howard and Cooper County, Mo. 1883, p. 226
History of Cooper County, Mo. Johnson, 1919, p. 1008
 1874, 1909, 1925, 1959, 1975, Map of Cooper County, Mo.
 Interview with Helen Griffith, 12/80
 Interview with Frank Oswald, 12/80



NELSON QUAD 7.5 USGS

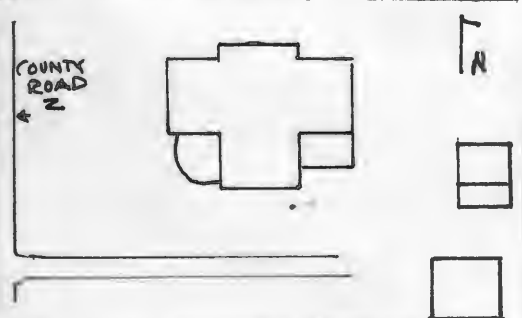




CP AS-002-039

Office of Historic Preservation, P.O. Box 176, Jefferson City, Missouri 65101

HISTORIC INVENTORY

1. No. BW-15		4. Present Name(s) Corine Residence			
2. County Cooper		5. Other Name(s) Mallot Residence			
3. Location of Negatives Friends of Historic Boonville					
6. Specific Location SW 1/4 of NW 1/4 of Section 8, T48N, R19W.		16. Thematic Category		28. No. of Stories 1 1/2	
7. City or Town Blackwater		17. Date(s) or Period c 1916		29. Basement? Yes <input type="checkbox"/> No <input checked="" type="checkbox"/>	
8. Site Plan with North Arrow		18. Style or Design Vernacular with Queen Anne-Bungalow Affinities		30. Foundation Material concrete	
		19. Architect or Engineer		31. Wall Construction frame	
		20. Contractor or Builder J. W. Mallot		32. Roof Type & Material cross gable, asphalt sh	
		21. Original Use, if apparent residence		33. No. of Bays Front 3 Side 4	
		22. Present Use residence		34. Wall Treatment clapboard	
9. Coordinates UTM Lat Long 15/497045/4310535		23. Ownership Public <input type="checkbox"/> Private <input checked="" type="checkbox"/>		35. Plan Shape irreg	
10. Site Building <input checked="" type="checkbox"/> Structure Object <input type="checkbox"/>		24. Owner's Name & Address, if known Bill Corine RR Nelson, Mo.		36. Changes (Explain in #42) Addition <input checked="" type="checkbox"/> Altered <input type="checkbox"/> Moved <input type="checkbox"/>	
11. On National Register? Yes <input type="checkbox"/> No <input checked="" type="checkbox"/>		25. Open to Public? Yes <input type="checkbox"/> No <input checked="" type="checkbox"/>		37. Condition Interior <input type="checkbox"/> Exterior good <input checked="" type="checkbox"/>	
12. Is it Eligible? Yes <input checked="" type="checkbox"/> No <input type="checkbox"/>		26. Local Contact Person or Organization Friends of Historic Boonville		38. Preservation Underway? Yes <input type="checkbox"/> No <input checked="" type="checkbox"/>	
13. Part of Estab Hist Dist? Yes <input type="checkbox"/> No <input checked="" type="checkbox"/>		27. Other Surveys in Which Included		39. Endangered? By What? Yes <input type="checkbox"/> No <input checked="" type="checkbox"/>	
14. District Potential? Yes <input type="checkbox"/> No <input checked="" type="checkbox"/>				40. Visible from Public Road? Yes <input checked="" type="checkbox"/> No <input type="checkbox"/>	
15. Name of Established District				41. Distance from and Frontage on Road	
42. Further Description of Important Features Architectural details embellishing the house include pilastered cornerboard which support a wide, plain entablature, trabeated 1-over-1 windows, and a circular porch at the SW corner. This is supported by wooden doric columns and has a double course of dentils in the entablature. It caps the 2 primary entrances, one of which retains its Eastlake screen. At the SE corner of the basic T-shaped plan is a 1 story pent addition.					
43. History and Significance J. W. Mallot built the dwelling and farmed the 80 acres of land. The residence was passed down through the Mallot family with Nellie Mallot the last owner. Upon her death, Bill Corine purchased the property. The residence is widely known in the area as the Mallot Family Home.					
44. Description of Environment and Outbuildings The house faces W and sits close to County Road 2. To its E are 1 gabled, vertical board sheds.					
45. Sources of Information Standard Atlas of Cooper County, 1915 1925, 1959, 1975, Maps of Cooper County, Mo. Interviews with Helen Griffith, Melvin Rippenger, 12/80					
46. Prepared by J. Higbie L. Harper / J. Shields				47. Organization Friends of Historic Boonville	
48. Date 12/80				49. Revision Date(s)	

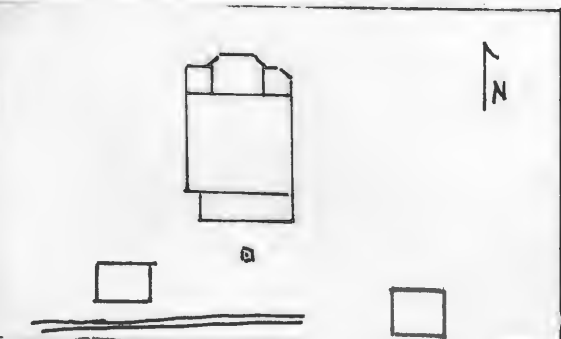


NELSON QUAD. 7.5 U.S.G.S



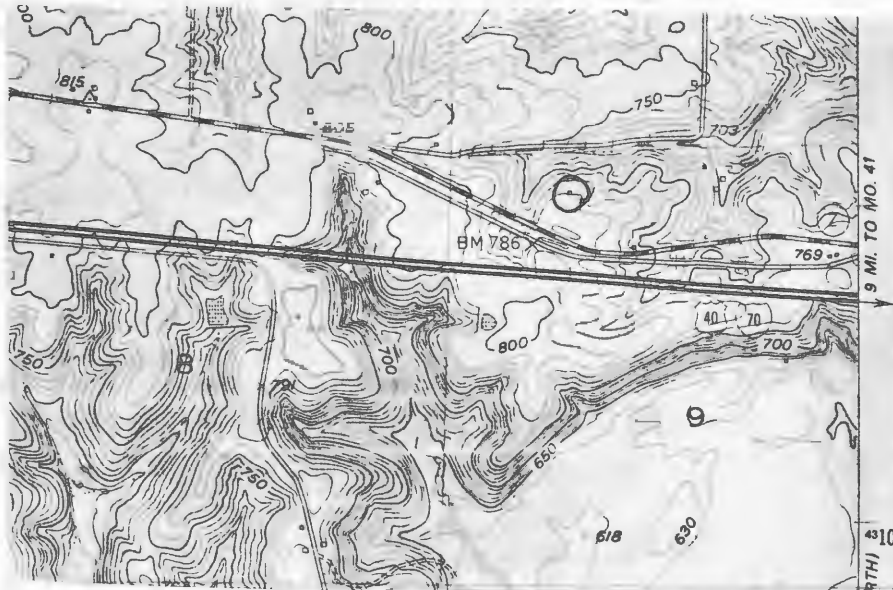


CP-AS-002-060

1 No BW-12		4 Present Name(s) Powers Residence	
2 County Cooper		5 Other Name(s) Heim, Estill, Lickte Residence	
3 Location of Negatives Friends of Historic Boonville			
6 Specific Location NW 1/4 of NW 1/4 of Section 9, T48N, R19W.		16 Thematic Category	
7 City or Town 11 Rural, Township & Vicinity Blackwater		17 Date(s) or Period c 1887	
8 Site Plan with North Arrow		18 Style or Design Italianate with Queen Anne Affinities	
		19 Architect or Engineer	
		20 Contractor or Builder Frank Heim	
		21 Original Use, if apparent residence	
		22 Present Use residence	
9 Coordinates UTM Lat Long 15/499080/4311045		23 Ownership Public <input type="checkbox"/> Private <input checked="" type="checkbox"/>	
10 Site <input type="checkbox"/> Building <input checked="" type="checkbox"/> Structure <input type="checkbox"/> Object <input type="checkbox"/>		24 Owner's Name & Address, if known Homer Powers RR Blackwater, Mo. 65322	
11 On National Register? Yes <input type="checkbox"/> No <input checked="" type="checkbox"/>		25 Open to Public? Yes <input type="checkbox"/> No <input checked="" type="checkbox"/>	
12 Is it Eligible? Yes <input checked="" type="checkbox"/> No <input type="checkbox"/>		26 Local Contact Person or Organization Friends of Historic Boonville	
13 Part of Estab Hist Dist? Yes <input type="checkbox"/> No <input checked="" type="checkbox"/>		27 Other Surveys in Which Included	
14 District Potent? Yes <input type="checkbox"/> No <input checked="" type="checkbox"/>			
15 Name of Established District		28 No of Stories 2	
		29 Basement? Yes <input type="checkbox"/> No <input checked="" type="checkbox"/>	
		30 Foundation Material cut stone	
		31 Wall Construction frame	
		32 Roof Type & Material low hip, rib tin	
		33 No of Bays Front 2 Side 2	
		34 Wall Treatment composition siding	
		35 Plan Shape rec	
		36 Changes (Explain in #42) Addition <input checked="" type="checkbox"/> Altered <input checked="" type="checkbox"/> Moved <input type="checkbox"/>	
		37 Condition Interior Exterior fair	
		38 Preservation Underway? Yes <input type="checkbox"/> No <input checked="" type="checkbox"/>	
		39 Endangered? By What? Yes <input type="checkbox"/> No <input checked="" type="checkbox"/>	
		40 Visible from Public Road? Yes <input type="checkbox"/> No <input checked="" type="checkbox"/>	
		41 Distance from and Frontage on Road	
42 Further Description of Important Features The blocky plan and low pitched hip roof indicate influences remaining from the Italianate style, while chamfered front bay with brackets and pendants and a polygonal porch with fishscale roof shingles, turned posts and spindle frieze tell of the coming Queen Anne style. This front porch is at the NE corner and affords protection to 2 entrances with wide transoms. The tra-beated windows are 1-over-1 and 2-over-2. Capped cornerboards (see rev)			
43 History and Significance Oral history relates that this dwelling was built by Frank J. Heim in 1887. Heim hauled the lumber for the structure from Pilot Grove by horse drawn wagon. In 1920, the residence and land was inherited by his son, William, who sold the property to Alfred Lickte. Lickte rented the farm and residence to Homer Powers and his wife. The property was sold to Raymond Estill in 1945, with the Powers in residence and renting the land. (see reverse)			
44 Description of Environment and Outbuildings The orientation of the house has been altered probably due to the construction of Hyway 40. The house, originally facing N, now uses the rear entrance as its primary entrance. Two small pent sheds and a large pent roofed poultry house sit close to the house to the N (in the original front yard). A frame garage (see reverse)			
45 Sources of Information Standard Atlas of Cooper County, 1915 1925 Map of Cooper County, Mo. Interview with Mr. & Mrs. Homer Powers, 12/80			
		46 Prepared by J. Higbie L. Harper/J. Shields	
		47 Organization Friends of Historic Boonville	
		48 Date 12/80 49 Revision Date(s)	

Photo

42. (cont.) accent the corners of the main block and are also found at the chamfered front bay, Pent 1 story sections have been added to the NW corner and across the rear (S) facade. These rests on stone piers.
44. (cont.) is to the SE. To the S is a well and a frame gable roofed shed with composition siding.
43. (cont.) Powers purchased the property in 1956 and he is a nephew of the original owner.



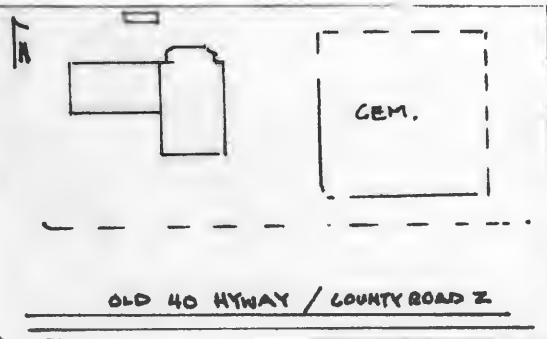
NELSON QWAD 7.5 USGS





Office of Historic Preservation, P.O. Box 176, Jefferson City, Missouri 65101
HISTORIC INVENTORY

CP-A5 002-061

1 No BW-11		4 Present Name(s) Peninsula Baptist Church	
2 County Cooper		5 Other Name(s)	
3 Location of Negatives Friends of Historic Boonville			
6 Specific Location SE 1/4 of NW 1/4 of Section 10 T48N, R19W.		16 Thematic Category	
7 City or Town If Rural, Township & Vicinity Blackwater		17 Date(s) or Period 1873	
8 Site Plan with North Arrow 		18 Style or Design Vernacular	
		19 Architect or Engineer	
		20 Contractor or Builder	
		21 Original Use, if apparent church	
		22 Present Use church	
		23 Ownership Public <input type="checkbox"/> Private <input checked="" type="checkbox"/>	
		24 Owner's Name & Address, if known Peninsula Baptist Church RR Blackwater, Mo. 65322	
9 Coordinates UTM Lat Long 15/500720/4310795		25 Open to Public? restricted Yes <input checked="" type="checkbox"/> No <input type="checkbox"/>	
10 Site Building <input checked="" type="checkbox"/> Structure Object <input type="checkbox"/>		26 Local Contact Person or Organization Friends of Historic Boonville	
11 On National Register? Yes <input type="checkbox"/> No <input checked="" type="checkbox"/>		27 Other Surveys in Which Included	
12 Is It Eligible? Yes <input checked="" type="checkbox"/> No <input type="checkbox"/>			
13 Part of Estab Hist Dist? Yes <input type="checkbox"/> No <input checked="" type="checkbox"/>			
14 District Potent? Yes <input type="checkbox"/> No <input checked="" type="checkbox"/>			
15 Name of Established District		28 No of Stories 1	
		29 Basement? Yes <input type="checkbox"/> No <input checked="" type="checkbox"/>	
		30 Foundation Material stone piers	
		31 Wall Construction frame	
		32 Roof Type & Material gable, asphalt sh	
		33 No of Bays Front 4 Side 3	
		34 Wall Treatment clapboard	
		35 Plan Shape L	
		36 Changes (Explain in #42) Addition <input checked="" type="checkbox"/> Altered <input type="checkbox"/> Moved <input type="checkbox"/>	
		37 Condition Interior <input type="checkbox"/> Exterior good	
		38 Preservation Underway? Yes <input type="checkbox"/> No <input checked="" type="checkbox"/>	
		39 Endangered? By What? Yes <input type="checkbox"/> No <input checked="" type="checkbox"/>	
		40 Visible from Public Road? Yes <input checked="" type="checkbox"/> No <input type="checkbox"/>	
		41 Distance from and Frontage on Road	
42 Further Description of Important Features <p>Accenting the gable end front facade is a simple raking cornice, a large name sign and a single leaf entrance with a pedimented header and a concrete stoop. The side windows are 2-over-2 with arched headers. To the E is a secondary entrance with a concrete ramp. A polygonal chancel bay projects to the N. Sitting on a concrete foundation, a new 3 bay frame wing projects to the W. It is sheathed with vinyl siding and has a S entrance. The main block, which now has concrete block (see reverse)</p>			
43 History and Significance <p>Although a Baptist Sunday School had been organized in 1865, meeting in the old Peninsula School house, the Church became official on Aug 9, 1873 and a short time later that year the founding fathers erected this building. The Rev. Nathaniel Allison, member of an early pioneer family, was the first minister. Between 1887 and 1907, Rev Norman Phillips was the minister, serving the longest term for an pastor of the Church. The Rev (see reverse)</p>			
44 Description of Environment and Outbuildings <p>A fence with decorative iron posts encloses the church yard and a cemetery to its E. A tall decorative gate gives access to the cemetery. (see photo detail). To the N of the church which sits close to the road (old 40 Hyway) facing S, is its only outbuilding, a concrete block, gable roofed outbuilding.</p>			
45 Sources of Information <p>"Peninsula Church Opened in 1873", Boonville Daily News, 7/29/66 p. 16 Peninsula Baptist Church Folder, Friends of Historic Boonville Archives Historic Sites Map of Cooper County, 1976</p>			
46 Prepared by J. Higbie L. Harper / J. Shields			
47 Organization Friends of Historic Boonville			
48 Date 12/80 49 Revision Date(s)			

Photo

42. (cont.) skirting between its stone piers, serves as the sanctuary and has a central aisle plan.
43. (cont.) B.F. Reed, served from 1910 to 1917, his records reflect that he performed some 1,000 baptisms, 300 marriages and 600 funerals. Regular Sunday Services are still held by the congregation.





PILOT GROVE No 7.5 USGS

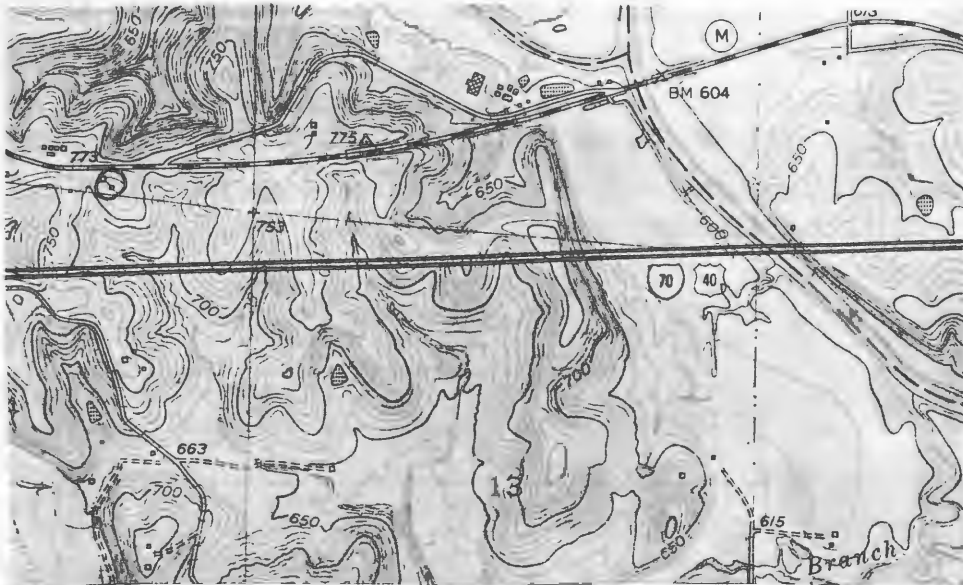


PENINSULA BAPTIST CHURCH
1873



1 No BW-9		4 Present Name(s) Stack Property	
2 County Cooper		5 Other Name(s) N. T. Allison	
3 Location of Negatives Friends of Historic Boonville			
6 Specific Location SW 1/4 of SE 1/4 of Section 11, T48N, R19W.		16 Thematic Category	
7 City or Town II Rural Township & Vicinity Blackwater		17 Date(s) or Period c 1870's	
8 Site Plan with North Arrow		18 Style or Design Vernacular	
		19 Architect or Engineer	
		20 Contractor or Builder	
9 Coordinates UTM Lat Long 15/503000/4309435		21 Original Use, if apparent residence	
10 Site Building <input checked="" type="checkbox"/> Structure Object <input type="checkbox"/>		22 Present Use abandoned	
11 On National Register? Yes <input type="checkbox"/> No <input checked="" type="checkbox"/>		23 Ownership Public <input type="checkbox"/> Private <input checked="" type="checkbox"/>	
12 Is It Eligible? Yes <input checked="" type="checkbox"/> No <input type="checkbox"/>		24 Owner's Name & Address, if known L. Stack ?	
13 Part of Estab Hist Dist? Yes <input type="checkbox"/> No <input checked="" type="checkbox"/>		25 Open to Public? Yes <input type="checkbox"/> No <input checked="" type="checkbox"/>	
14 District Potent'l? Yes <input type="checkbox"/> No <input checked="" type="checkbox"/>		26 Local Contact Person or Organization Friends of Historic Boonville	
15 Name of Established District		27 Other Surveys in Which Included	
42 Further Description of Important Features The house now sits on a concrete block foundation which may indicate it has been moved to this site. A wide plain cornice which rakes at the gable ends, pilastered corner boards and pedimented headers embellish the structure. The E room with its log floor beams and end chimney may be the earliest section. Concrete steps give access to the front entrance which is in the projecting bay. There is also an entrance at the W bay of the S facade. (see rev.)		28 No. of Stories 1 29 Basement? Yes <input type="checkbox"/> No <input checked="" type="checkbox"/> 30 Foundation Material concrete block 31 Wall Construction timber frame 32 Roof Type & Material cross gable 33 No. of Bays Front 4 Side 1 34 Wall Treatment clapboard 35 Plan Shape T 36 Changes (Explain in #42) Addition <input type="checkbox"/> Altered <input checked="" type="checkbox"/> Moved <input checked="" type="checkbox"/> 37 Condition Interior deteriorated Exterior deteriorated 38 Preservation Underway? Yes <input type="checkbox"/> No <input checked="" type="checkbox"/> 39 Endangered? By What? Yes <input checked="" type="checkbox"/> No <input type="checkbox"/> neglect 40 Visible from Public Road? Yes <input checked="" type="checkbox"/> No <input type="checkbox"/> 41 Distance from and Frontage on Road	
43 History and Significance The land on which this structure sits was entered by Nathaniel T. Allison Sr. in 1831. By 1874, a N. T. Allison was in residence N.T. Allison, a minister is credited with serving as Cooper County Assessor 1858-1862 and with the founding of the Pilot Grove Baptist Church in 1876. By 1897, the dwelling was owned by John Meyer, followed by Grant Clark (1915 and 1925), R. Jile (19559) and L. Stack (1975).			
44 Description of Environment and Outbuildings The house is located between I-70 and old 40 highway. It faces S. A deteriorated frame outbuilding is to the W. A small trailer type unit is immediately to its E.			
45 Sources of Information <u>Atlas Map of Cooper County, 1877</u> <u>Illustrated Historical Atlas of Cooper County, Mo. 1897</u> <u>Standard Atlas of Cooper County, Mo. 1915</u> <u>History of Howard and Cooper County, Mo. 1883 p. 683,817,833</u> <u>1874, 1925, 1959, 1975, Maps of Cooper County, Mo.</u>		46 Prepared by L. Harper / J. Higbie 47 Organization Friends of Historic Boonville 48 Date 12/80 49 Revision Date(s)	

CP-AS-002-062




PiLOT GROVE NO 2 QUAD 7.5 U.S.G.S





HISTORIC INVENTORY

CP-AS-002-063

1 No. BW-3		4 Present Name(s) Felton Property	
2 County Cooper		5 Other Name(s)	
3 Location of Negatives Friends of Historic Boonville		Salt Branch Stock Farm	
6 Specific Location SW $\frac{1}{4}$ of SE $\frac{1}{4}$ of Section 13, T48N, R19W.		16 Thematic Category	
7 City or Town If Rural Township & Vicinity Blackwater		17 Date(s) or Period 1870's	
8 Site Plan with North Arrow 		18 Style or Design Vernacular	
		19 Architect or Engineer	
		20 Contractor or Builder	
		21 Original Use, if apparent residence	
		22 Present Use abandoned	
		23 Ownership Public <input type="checkbox"/> Private <input checked="" type="checkbox"/>	
		24 Owner's Name & Address, if known Cletus Felton Route 1 Blackwater, Mo. 65322	
9 Coordinates UTM Lat Long 15/504585/4307680		25 Open to Public? Yes <input type="checkbox"/> No <input checked="" type="checkbox"/>	
10 Site Building <input checked="" type="checkbox"/> Structure Object <input type="checkbox"/>		26 Local Contact Person or Organization Friends of Historic Boonville	
11 On National Register? Yes <input type="checkbox"/> No <input checked="" type="checkbox"/>		27 Other Surveys in Which Included	
12 Is It Eligible? Yes <input checked="" type="checkbox"/> No <input type="checkbox"/>			
13 Part of Estab. Hist. Dist.? Yes <input type="checkbox"/> No <input checked="" type="checkbox"/>			
14 District Potent'l? Yes <input type="checkbox"/> No <input checked="" type="checkbox"/>			
15 Name of Established District		28 No. of Stories 1 $\frac{1}{2}$	
		29 Basement? Yes <input type="checkbox"/> No <input checked="" type="checkbox"/>	
		30 Foundation Material stone piers	
		31 Wall Construction timber frame	
		32 Roof Type & Material gable, correg.	
		33 No. of Bays Front 3 Side 2	
		34 Wall Treatment board & batten	
		35 Plan Shape rec	
		36 Changes (Explain in #42) Addition Altered Moved <input type="checkbox"/>	
		37 Condition Interior deteriorated Exterior deteriorated	
		38 Preservation Underway? Yes <input type="checkbox"/> No <input checked="" type="checkbox"/>	
		39 Endangered? By What? Yes <input checked="" type="checkbox"/> No <input type="checkbox"/>	
		40 Visible from Public Road? Yes <input checked="" type="checkbox"/> No <input type="checkbox"/>	
		41 Distance from and Frontage on Road	
42 Further Description of Important Features A pent 1 story section extends across the rear (N) facade of the small residence. Most of the 2-over-2 windows are now boarded up, and the only detail is a plain raking cornice on the gable ends. The interior millwork is very plain.			
43 History and Significance The structure was probably built by George C. Jones as a tenent dwelling on his Salt Branch Stock Farm. Ownership eventually passed through his family to include C.C. Jones (1915, 1925). By 1959, it belonged to Daisie Stanfield followed by the present owner prior to 1975.			
44 Description of Environment and Outbuildings Sitting in an open field, the house sits at the edge of the Lamine River bottom area. Bluffs rise just W of the house which sits N of the road and faces S. An earthen well is to the W and a concrete cistern is at the NE corner. No out-buildings remain.			
45 Sources of Information Atlas Map of Cooper County, Mo. 1877 Illustrated Historical Atlas of Cooper County, Mo., 1897 Standard Atlas of Cooper County, Mo. 1915 1925, 1959, 1975, Maps of Cooper County, Mo.			
46 Prepared by L. Harper/J. Higbie			
47 Organization Friends of Historic Boonville			
48 Date 12/80		49 Revision Date(s)	

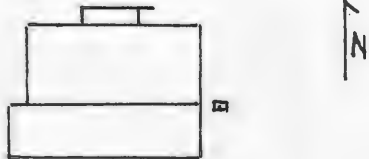

Photo



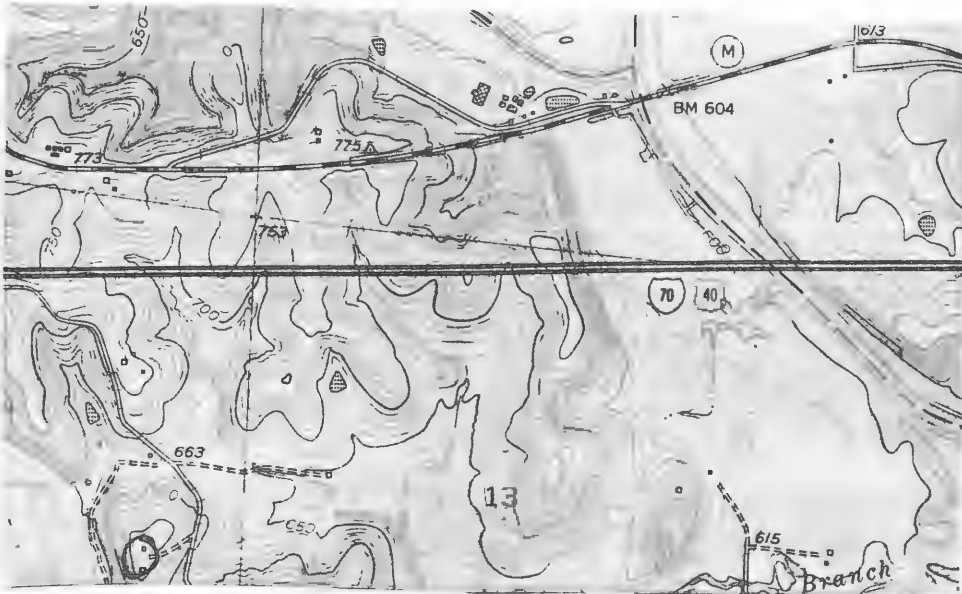
PILOT GROVE NO. QUAD 7.5 USGS





1 No BW-6		4 Present Name(s) Fuser Property		5 Other Name(s) "Peninsula Stock Farm"	
2 County Cooper		3 Location of Negatives Friends of Historic Boonville G.C. Jones, R. Hudson, M. Jones H. Fuser Residence			
6 Specific Location NE 1/4 of SE 1/4 of Section 14, T48N, R19W.		16 Thematic Category		28 No of Stories 1 1/2	
7 City or Town all Rural, Township & Vicinity Blackwater		17 Date(s) or Period c 1870's		29 Basement? Yes <input checked="" type="checkbox"/> No <input type="checkbox"/>	
8 Site Plan with North Arrow		18 Style or Design Vernacular		30 Foundation Material concrete footing	
		19 Architect or Engineer		31 Wall Construction log?, frame	
		20 Contractor or Builder		32 Roof Type & Material gable, asphalt sh	
9 Coordinates UTM Lat _____ Long 15/503120/4308300		21 Original Use, if apparent residence		33 No of Bays Front 3 Side 2	
10 Site Building <input checked="" type="checkbox"/> Structure Object <input type="checkbox"/>		22 Present Use residence		34 Wall Treatment asbestos siding	
11 On National Register? Yes <input type="checkbox"/> No <input checked="" type="checkbox"/>		23 Ownership Public <input checked="" type="checkbox"/> Private <input type="checkbox"/>		35 Plan Shape rec	
12 Is it Eligible? Yes <input checked="" type="checkbox"/> No <input type="checkbox"/>		24 Owner's Name & Address, if known Martin Fuser 807 1/2 Main Boonville, Mo. 65233		36 Changes (Explain in #42) Addition <input checked="" type="checkbox"/> Altered <input checked="" type="checkbox"/> Moved <input type="checkbox"/>	
13 Part of Estab Hist Dist? Yes <input type="checkbox"/> No <input checked="" type="checkbox"/>		25 Open to Public? Yes <input type="checkbox"/> No <input checked="" type="checkbox"/>		37 Condition Interior _____ Exterior fair	
14 District Potent? Yes <input type="checkbox"/> No <input checked="" type="checkbox"/>		26 Local Contact Person or Organization Friends of Historic Boonville		38 Preservation Underway? Yes <input type="checkbox"/> No <input checked="" type="checkbox"/>	
15 Name of Established District		27 Other Surveys in Which Included		39 Endangered? By What? Yes <input type="checkbox"/> No <input checked="" type="checkbox"/>	
42 Further Description of Important Features		40 Visible from Public Road? Yes <input checked="" type="checkbox"/> No <input type="checkbox"/>		41 Distance from and Frontage on Road	
43 History and Significance		44 Description of Environment and Outbuildings		<div style="text-align: center;">  </div>	
<p>This vernacular house is hard to date by architectural detail. Due to the use of 6-over-6 windows, a deep wall thickness on the E section, a general feeling of size and plan, it is suspected that at least a section of this house may be log and therefore date early. If this is the case the house has been heavily remodeled. If not the case the house was probably built in the 1890's and worked on again in the 1930's. Its 1st story windows are 2-over-2 or 1-over-1. A bungloid porch caps the central primary (see reverse)</p>		<p>The dwelling was constructed on land which was owned from an early date by Caleb C. Jones Sr, a wealthy Arrowrock merchant who had extensive land holdings in Cooper County. By 1874, the dwelling was the home of George C. Jones Sr. Susequent owner-residents have been : Rylie J. Hudson (1915), Mrs. M.J. Jones, (1925), Henry Fuser(1959,1975). At the present the dwelling serves as rental property.</p>			
45 Sources of Information		46 Prepared by		47 Organization	
Altas Map of Cooper County, Mo. 1877 Illustrated Historical Altas of Cooper County, Mo. 1897 Standard Altas of Cooper County, Mo. 1915 1874, 1925, 1959, 1975 Maps of Cooper County, Mo. History of Cooper County, Mo., Johnson 1919, p. 1072-73		L. Harper /J. Higbie		Friends of Historic Boonville	
		48 Date		49 Revision Date(s)	
		12/80			

42. (cont.) entrance. There are a pent porch and a pent room along the S facade and a garage basement level entrance to the W. The chimney placement is different from the normal format.



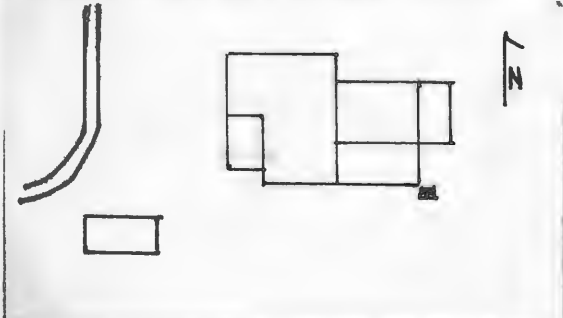
PiLoT GroVe No. QUAD 7.5 USGS





HISTORIC INVENTORY

CP-15-002-065

1 No BW-7		4 Present Name(s) Lammers Residence	
2 County Cooper		5 Other Name(s)	
3 Location of Negatives Friends of Historic Boonville		J. F. Smith, W.R. Smith, W. L. Kramel	
6 Specific Location SW 1/4 of NW 1/4 of Section 14, T48N, R19W.		16 Thematic Category	
7 City or Town Blackwater		17 Date(s) or Period 1904	
8 Site Plan with North Arrow		18 Style or Design Vernacular with Queen Anne affinities	
		19 Architect or Engineer	
		20 Contractor or Builder J.F. Smith	
9 Coordinates Lat Long UTM 15/502130/4308945		21 Original Use, if apparent residence	
10 Site Building Structure Object		22 Present Use abandoned-pig lot	
11 On National Register? Yes No X		23 Ownership Public Private X	
12 Is II Eligible? Yes No X		24 Owner's Name & Address, if known Kenneth Lammers RFD 2 Blackwater, Mo. 65322	
13 Part of Estab Hist Dist? Yes No X		25 Open to Public? Yes No X	
14 District Potential? Yes No X		26 Local Contact Person or Organization Friends of Historic Boonville	
15 Name of Established District		27 Other Surveys in Which Included	
42 Further Description of Important Features A truncated, 1 story Eastlake porch is at the SW corner of the L-shaped main block, and it caps the 2 front entrances and their transoms. Windows are 1-over-1 and trabeated except for the front, N bay window which has been altered to a 3 part picture window. To the rear is a hiproofed ell with pent sections to its E and S. This house continues a tradition found in the area of having a dated foundation stone. (see photo detail).		28 No of Stories 2	
		29 Basement? Yes No X	
		30 Foundation Material cut stone	
		31 Wall Construction frame	
		32 Roof Type & Material cross gable, asphalt sh	
		33 No of Bays Front 3 Side 2	
		34 Wall Treatment clapboard	
		35 Plan Shape irreg	
		36 Changes (Explain in #42) Addition X Altered Moved	
		37 Condition Interior Exterior fair	
		38 Preservation Underway? Yes No X	
		39 Endangered? By What? Yes No X	
		40 Visible from Public Road? Yes No X	
		41 Distance from and Frontage on Road	

Photo

43 History and Significance The structure was constructed by J.F. Smith for his residence. Upon his death it was willed to his children W.R. and I.M. Smith with the former believed to have resided within. By 1925, it became the residence of W. L. Kramel followed by Albert Alley prior to 1959. By 1975 it had become the residence of the present owner.

44 Description of Environment and Outbuildings The house sits 1/4 mile E of the county road and faces W. An ozark rock, gable roofed garage is to its SW. The house has a well at its SE corner. To the N and S are large hog lots and farrowing pens.

45 Sources of Information

Standard Atlas of Cooper County, Mo. 1915
1925, 1959, 1975 Maps of Cooper County, Mo.

46 Prepared by
L. Harper / J. Higbie

47 Organization Friends of
Historic Boonville

48 Date 12/80
49 Revision Date(s)

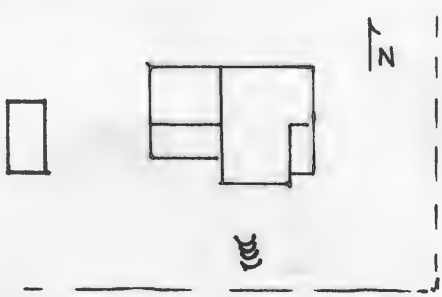


PILOT GROVE NO. QUAD 7.5 U.S.G.S



1904

CP-AS-002-066

1 No BW-8		4 Present Name(s) J. Knowlin Property	
2 County Cooper		5 Other Name(s)	
3 Location of Negatives Friends of Historic Boonville		J.A. Thompson, H.H. Helm, Vinata Shemdell Residence	
6 Specific Location SE 1/4 of NE 1/4 of Section 15, T48N, R19W.		16 Thematic Category	
		17 Date(s) or Period c 1907	
7 City or Town If Rural Township & Vicinity Blackwater		18 Style or Design Vernacular	
8 Site Plan with North Arrow 		19 Architect or Engineer	
		20 Contractor or Builder	
9 Coordinates UTM Lat Long 15/501630/4309060		21 Original Use, if apparent residence	
10 Site Building <input checked="" type="checkbox"/> Structure Object <input type="checkbox"/>		22 Present Use residence	
11 On National Register? Yes <input type="checkbox"/> No <input checked="" type="checkbox"/>		23 Ownership Public <input type="checkbox"/> Private <input checked="" type="checkbox"/>	
12 Is It Eligible? Yes <input checked="" type="checkbox"/> No <input type="checkbox"/>		24 Owner's Name & Address, if known John Knowlin ?	
13 Part of Estab Hist Dist? Yes <input type="checkbox"/> No <input checked="" type="checkbox"/>		25 Open to Public? Yes <input type="checkbox"/> No <input checked="" type="checkbox"/>	
14 District Potent? Yes <input type="checkbox"/> No <input checked="" type="checkbox"/>		26 Local Contact Person or Organization Friends of Historic Boonville	
15 Name of Established District		27 Other Surveys in Which Included	
42 Further Description of Important Features The house has recently been remodeled and its exterior covered with vinyl siding which obscures all architectural details. An enclosed pent porch at the SE corner of the L-shaped structure caps the 2 front entrances. A 1 story gable ell is to the rear. It has a later pent section with a concrete foundation to its S. Windows are generally 1-over-1.		38 Preservation Underway? Yes <input type="checkbox"/> No <input checked="" type="checkbox"/>	
43 History and Significance The builder of the dwelling is unknown but by 1915 it was the residence of J.A. Thompson. Subsequent owners have been: H.H. Helm (1925), Vinata Shemdell (1959) and the present owner in 1959. It is believed the house is currently rental property.		39 Endangered? By What? Yes <input type="checkbox"/> No <input checked="" type="checkbox"/>	
44 Description of Environment and Outbuildings Sitting on a hill, the house faces E toward the country road. Within its fenced yard is a cellar to the S and concrete block outbuilding to the W. A barn is to the S.		40 Visible from Public Road? Yes <input type="checkbox"/> No <input checked="" type="checkbox"/>	
45 Sources of Information Illustrated Historical Atlas of Cooper County, Mo. 1897 Standard Atlas of Cooper County, 1915 1909, 1925, 1959, 1975 Maps of Cooper County, Mo.		41 Distance from and Frontage on Road	
		46 Prepared by L. Harper /J. Higbie	
		47 Organization Friends of Historic Boonville	
		48 Date 49 Revision Date(s) 12/80	

Photo




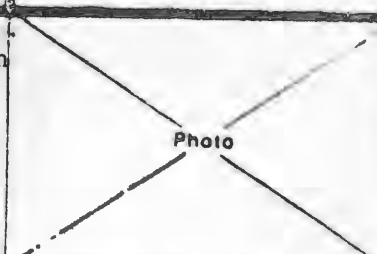
Pilot Grove No 4 Quad 7.5 U.S.G.S





HISTORIC INVENTORY

CP-AS-002 067

1. NW BW-17		4. Present Name(s) Widel Property	
2. County Cooper		5. Other Name(s)	
3. Location of Negatives Friends of Historic Boonville		Griffith Homestead	
6. Specific Location NW 1/4 of NW 1/4 of Section 18, T48N, R19W.		16. Thematic Category	
7. City or Town If Rural Township & Vicinity Blackwater		17. Date(s) or Period c 1874	
8. Site Plan with North Arrow 		18. Style or Design Greek Revival	
9. Coordinates UTM Lat Long 15/495965/4309420		19. Architect or Engineer	
10. Site Structure Building <input checked="" type="checkbox"/> Object <input type="checkbox"/>		20. Contractor or Builder	
11. On National Register? Yes <input type="checkbox"/> No <input checked="" type="checkbox"/>		21. Original Use, if apparent residence	
12. Is It Eligible? Yes <input checked="" type="checkbox"/> No <input type="checkbox"/>		22. Present Use abandoned	
13. Part of Estab Hist Dist? Yes <input type="checkbox"/> No <input checked="" type="checkbox"/>		23. Ownership Public <input type="checkbox"/> Private <input checked="" type="checkbox"/>	
14. District Potential? Yes <input type="checkbox"/> No <input checked="" type="checkbox"/>		24. Owner's Name & Address, if known Forrest Widel RR Nelson, Mo.	
15. Name of Established District		25. Open to Public? Yes <input type="checkbox"/> No <input checked="" type="checkbox"/>	
42. Further Description of Important Features The original primary entrance was to the S and it had sidelights. This S facade was altered by the addition of a 1 story pent roof room and proch. Chimneys served stoves at the end of the rooms of the central hall plan, I-house. Windows are 2-over-2. There are 2 entrances on the N facade. A wide raking cornice and returns accent the gable ends. The interior has virtually been gutted but there is evidence of a stair in the central hall.		26. Local Contact Person or Organization Friends of Historic Boonville	
43. History and Significance Oral history relates that this dwelling was built before the widow, Sarah Griffith and her children arrived in Cooper County in 1873. Griffith had lost her husband in the Civil War. At the wars end she sold her property in Tennessee and moved West, to avoid what she called "bad influences". Her sons were later to prosper greatly in the area. By 1877, her son Samuel became the owner, followed by her grandson Elliott in 1895 though 1915.		27. Other Surveys in Which Included	
44. Description of Environment and Outbuildings A tributary to Heath Creek and The Cooper County line is just to the W (1/2 mile-see photo). An earthen cellar and a large barn are to the S.		28. No. of Stories 2	
		29. Basement? Yes <input type="checkbox"/> No <input checked="" type="checkbox"/>	
		30. Foundation Material field stone	
		31. Wall Construction timber frame	
		32. Roof Type & Material gable, wood sh.	
		33. No. of Bays Front 3 Side	
		34. Wall Treatment clapboard	
		35. Plan Shape rec	
		36. Changes (Explain in #42) Addition <input checked="" type="checkbox"/> Altered <input type="checkbox"/> Moved <input type="checkbox"/>	
		37. Condition Interior <u>deteriorated</u> Exterior <u>deteriorated</u>	
		38. Preservation Underway? Yes <input type="checkbox"/> No <input checked="" type="checkbox"/>	
		39. Endangered? By What? Yes <input checked="" type="checkbox"/> No <input type="checkbox"/>	
		40. Visible from Public Road? Yes <input type="checkbox"/> No <input checked="" type="checkbox"/>	
		41. Distance from and Frontage on Road	
		Photo 	
45. Sources of Information Atlas Map of Cooper County, Mo. 1877 Illustrated Historical Atlas of Cooper County, Mo. 1897 Standard Atlas of Cooper County, Mo. 1915 1874, 1909, 1925, 1959, 1975, Maps of Cooper County, Mo. Interview with Gary Griffith, 12/80		46. Prepared by J. Higbie L. Harper/J. Shields	
		47. Organization Friends of Historic Boonville	
		48. Date 12/80	
		49. Revision Date(s)	

43. (cont.) Elloit, built a new home early in the 1900's and moved from this structure. By 1925, H. C. Griffith was the owner-resident, until sometime in the early 1940's. Forrest Widel, the present owner purchased the property at this time and has kept the dwelling vacant.

CP-A 002-067



Nelson Quad 7.5 U.S.G.S









HISTORIC INVENTORY

CP-AS-002-068

1 No BW-2		4 Present Name(s) Felton Property	
2 County Cooper		5 Other Name(s) W. Dorflinger, J. Meyer Residence	
3 Location of Negatives Friends of Historic Boonville			
6 Specific Location NW $\frac{1}{4}$ of SW $\frac{1}{4}$ of Section 18, T48N, R18W.		16 Thematic Category	
7 City or Town		17 Date(s) or Period c 1900	
8 Site Plan with North Arrow		18 Style or Design Vernacular with Queen Anne Affinities	
9 Coordinates Lat Long UTM 15/505300/4308310		19 Architect or Engineer	
10 Site Building Structure Object X		20 Contractor or Builder	
11 On National Register? Yes No X		21 Original Use, if apparent residence	
12 Is it Eligible? Yes X No		22 Present Use abandoned	
13 Part of Established Dist? Yes No X		23 Ownership Public Private X	
14 District Potential? Yes No X		24 Owner's Name & Address. if known Robert Felton Rilot Grove, Mo. 65276	
15 Name of Established District		25 Open to Public? Yes No X	
42 Further Description of Important Features Queen Anne details include a decorative vergeboard with spindle motif on the front (W) gable peak and an Eastlake 1 story front porch. This pent porch caps the primary entrance. There is a screened-in pent porch over two rear entrances at the SE corner. Windows are 2-over-2 except at the attic level where they have 4 lights. All are trabeated. The corner boards are capped so as to form pilasters. Diagonal sheathing is exposed beneath the clapboarding. Eastlake millwork continues the Queen Anne features to the interior.		26 Local Contact Person or Organization Friends of Historic Boonville	
43 History and Significance The structure was built by William Dorflinger for his farm residence. By 1925, it was purchased by John Meyer, a bridge worker. The next owner was Ben Scott, who resided elsewhere. In the 1940's, it was purchased by Ralph Felton, who resided within until c 1960. It has remained vacant from that time through to the present owner.		27 Other Surveys in Which Included	
44 Description of Environment and Outbuildings The house sits $\frac{1}{4}$ of a mile E of the road and faces W. It is located in the flat bottom area of the Lamine River Valley. Surrounding fields are plowed and the house yard has grown up in brush and small trees. A cellar, a pent frame shed and a well are to the SE. A large board and batten barn, a frame garage and other (see reverse)		28 No. of Stories 1 $\frac{1}{2}$	
45 Sources of Information History of Cooper County, Mo., Johnson, 1919, p. 870 Illustrated Historical Atlas of Cooper County, Mo. 1897 Standard Atlas of Cooper County, Mo., 1915 1909, 1925, 1959, 1975 Maps of Cooper County, Mo.		29 Basement? Yes No X	
		30 Foundation Material stone	
		31 Wall Construction frame	
		32 Roof Type & Material gable, asphalt sh.	
		33 No. of Bays Front 3 Side 2	
		34 Wall Treatment clapboard	
		35 Plan Shape irreg	
		36 Changes (Explain in #42) Addition Altered Moved	
		37 Condition Interior deteriorated Exterior deteriorated	
		38 Preservation Underway? Yes No X	
		39 Endangered? By What? Yes X No	
		40 Visible from Public Road? Yes X No	
		41 Distance from and Frontage on Road	
		46 Prepared by L. Harper / J. Higbie	
		47 Organization Friends of Historic Boonville	
		48 Date 12/80	
		49 Revision Date(s)	

44. (cont.) farm outbuildings are to the NE.



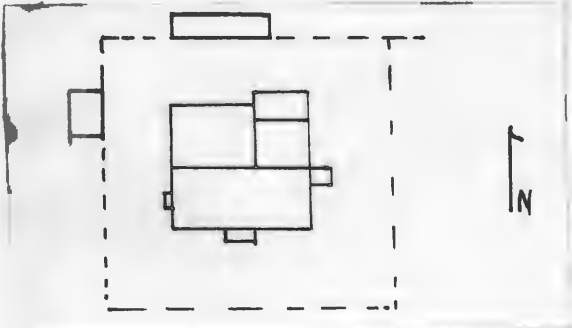
Pilot Grove No. 4 Quad 7.5 U.S.G.S.





HISTORIC INVENTORY

CP AS 002 06A

1 No. BW-18		4 Present Name(s) Scotten Property	
2 County Cooper		5 Other Name(s)	
3 Location of Negatives Friends of Historic Boonville		Rucker, Huston, Gooney, Embry Residence	
6 Specific Location NE $\frac{1}{4}$ of SE $\frac{1}{4}$ of Section 19, T48N, R19W.		16 Thematic Category	
7 City or Town <input type="checkbox"/> Rural Township & Vicinity Blackwater		17 Date(s) or Period c 1850's	
8 Site Plan with North Arrow		18 Style or Design Greek Revival	
		19 Architect or Engineer	
		20 Contractor or Builder W.M. Rucker	
9 Coordinates UTM Lat Long 15/496610/4307240		21 Original Use, if apparent residence	
10 Site Building <input checked="" type="checkbox"/> Structure Object <input type="checkbox"/>		22 Present Use residence	
11 On National Register? Yes <input type="checkbox"/> No <input checked="" type="checkbox"/>		23 Ownership Public <input type="checkbox"/> Private <input checked="" type="checkbox"/>	
12 Is It Eligible? Yes <input checked="" type="checkbox"/> No <input type="checkbox"/>		24 Owner's Name & Address, if known Clyde Scotten RR Nelson, Mo.	
13 Part of Estab Hist Dist? Yes <input type="checkbox"/> No <input checked="" type="checkbox"/>		25 Open to Public? Yes <input type="checkbox"/> No <input checked="" type="checkbox"/>	
14 District Potent? Yes <input type="checkbox"/> No <input checked="" type="checkbox"/>		26 Local Contact Person or Organization Friends of Historic Boonville	
15 Name of Established District		27 Other Surveys in Which Included	
42 Further Description of Important Features A large exterior end chimney of stone, 6-over-6 windows, and a classical entrance with transom and sidelights embellish this early structure. The fireplace has been somewhat reworked with brick construction above the throat area. The boxed eave is highlighted by a small S curved molding. A pent 1 bay porch caps the front entrance. An ell, a pent room, and a pent enclosed porch extend to the rear (N). A much later gable room on a concrete block foundation is to the E.		38 Preservation Underway? Yes <input type="checkbox"/> No <input checked="" type="checkbox"/>	
43 History and Significance This residence was built by W.M. Rucker upon his marriage to Eliza Bridgewater, daughter of Nataniel Bridgewater, one of the earliest settlers of this region. It is believed that Bridgewater gave the land to his daughter as a dowry. Although she died in c1872, the property remained in her name until W.M.'s death in 1877. By 1897, it was the property of Thomas E. Huston, followed by Dottie A. Gooney by 1915. In 1925, the owner-resident (see reverse)		39 Endangered? By What? Yes <input type="checkbox"/> No <input checked="" type="checkbox"/>	
44 Description of Environment and Outbuildings Facing S, the house sits on a hill above and to the E of County Road Z. It has a fenced yard and a well at its NE corner. To the N is a gable roofed frame poultry shed and to the W is a gabled frame shed.		40 Visible from Public Road? Yes <input checked="" type="checkbox"/> No <input type="checkbox"/>	
45 Sources of Information Atlas Map of Cooper County, Mo. 1877 Illustrated Historical Atlas of Cooper County, Mo. 1897 Standrad Atlas of Cooper County, Mo. 1915 1874, 1909, 1925, 1959, 1975, Maps of Cooper County, Mo. (see reverse)		41 Distance from and Frontage on Road	
		46 Prepared by J. Higbie L. Harper/J. Shields	
		47 Organization Friends of Historic Boonville	
		48 Date 12/80	
		49 Revision Date(s)	

43. (cont.) was Malvene Embry. In c 1940 the residence and land were purchased by the present owner, Clyde Scotten, as an addition to his extensive farming operation. Mr. Scotten, utilizes the dwelling as a tenant house.
45. (comt.) History of Cooper County, Mo., Johnson, 1919 p. 939
Interview with Clyde Scotten and Melvin Rippenger, 12/80



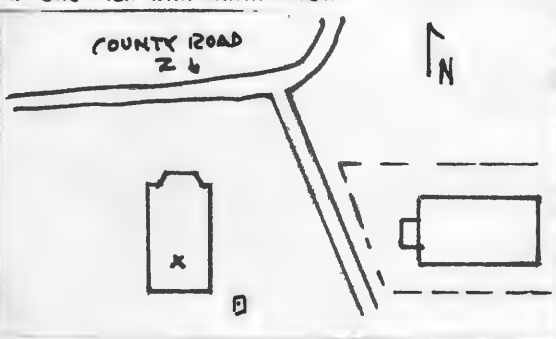

Nelson Quad 7.5 USGS





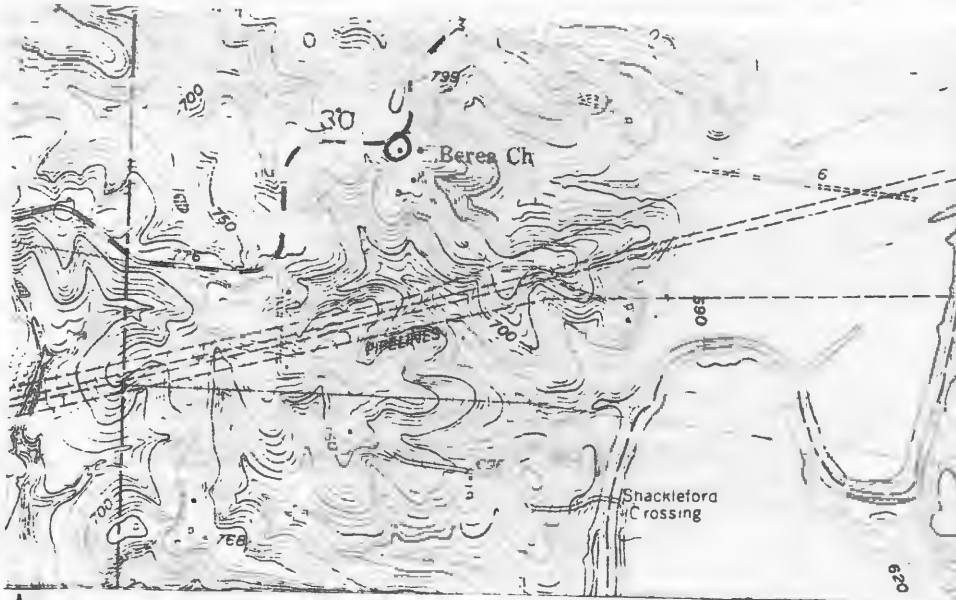




1. No BW-21		4. Present Name(s) Taylor Property		80CP0436	
2. County Cooper		5. Other Name(s)			
3. Location of Negatives Friends of Historic Boonville		The Schakleford School, Case Residence			
6. Specific Location NW 1/4 of SE 1/4 of Section 21, T48N, R19W.		16. Thematic Category		28. No. of Stories 1	
7. City or Town If Rural, Township & Vicinity Blackwater		17. Date(s) or Period c. 1909		29. Basement? Yes No x	
8. Site Plan with North Arrow		18. Style or Design Vernacular		30. Foundation Material concrete	
		19. Architect or Engineer		31. Wall Construction frame	
		20. Contractor or Builder		32. Roof Type & Material gable, asphalt sh	
9. Coordinates UTM Lat 15/496450/4305680 Long		21. Original Use, if apparent school		33. No. of Bays Front 1 Side 3	
10. Site Building <input checked="" type="checkbox"/> Structure Object <input type="checkbox"/>		22. Present Use abandoned		34. Wall Treatment clapboard	
11. On National Register? Yes No x		23. Ownership Public Private x		35. Plan Shape irreg	
12. Is It Eligible? Yes No		24. Owner's Name & Address, if known Charles Taylor RR Nelson, Mo. 65347		36. Changes (Explain in #42) Addition Altered x Moved	
13. Part of Estab. Hist. Dist.? Yes No x		25. Open to Public? Yes No x		37. Condition Interior poor Exterior fair	
14. District Potential? Yes No x		26. Local Contact Person or Organization Friends of Historic Boonville		38. Preservation Underway? Yes No x	
15. Name of Established District		27. Other Surveys in Which Included		39. Endangered? Yes No By What? abandoned	
42. Further Description of Important Features		40. Visible from Public Road? Yes No		41. Distance from and Frontage on Road	
<p>Most of the 2-over-2 trabeated windows are boarded up. The front facade has a projecting polygonal bay with a gable peak over the central entrance. There is a secondary entrance on the S facade. The interior has been altered to form a 4 room living area.</p>					
43. History and Significance The Schakleford school was first organized in 1878, however it is unknown where the first building was located. This structure first appears on the 1909 Soil Survey Map. In 1919, the average daily attendance was 15 and Charles McLaughlin was the district clerk. During the consolidation of Cooper County's rural schools in the early 1950's the structure was sold to Mr. & Mrs. Roland Case, who remodeled the building into a residence. (see reverse)					
44. Description of Environment and Outbuildings Facing N onto County Road Z, the house sits directly W of the Berea Church (BW-20). There are no outbuildings. A well is at the SE corner of the buildings.					
45. Sources of Information <u>Illustrated Historical Atlas of Cooper County, Mo. 1897</u> <u>Standard Atlas of Cooper County, Mo. 1915</u> (see reverse)				46. Prepared by J. Higbie L. Harper/J. Shields	
				47. Organization Friends of Historic Boonville	
				48. Date 12/80 49. Revision Date(s)	

43. (cont.) Case, in turn sold the dwelling to Charles Taylor in the early 1970's.

45. (cont.) 1909, 1925, 1959, 1975, Maps of Cooper County, Mo.
"Fates of Three Parallel", Boonville, Daily News, July 29, 1966, p. 14

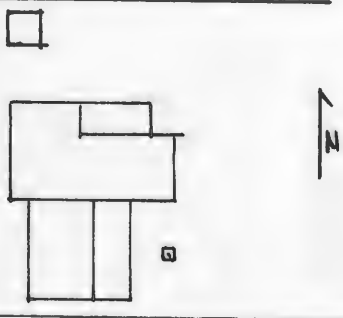


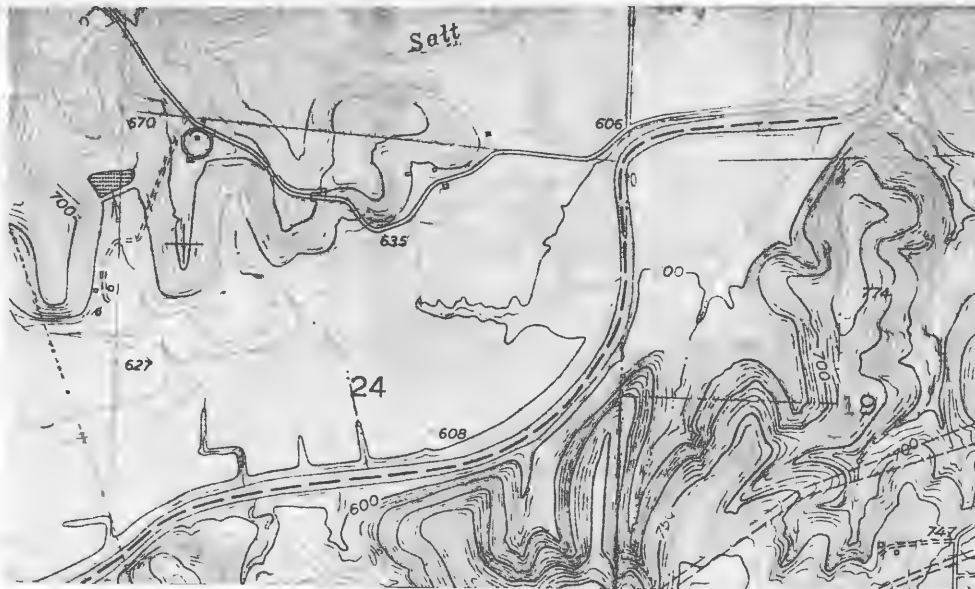
NELSON QUAD 7.5 U.S.G.S





CP-95-002 071

1. No. BW-5		4. Present Name(s) B. Scott Property	
2. County Cooper		5. Other Name(s)	
3. Location of Negatives Friends of Historic Boonville		Clark, Meyer, D.Meyer, B. Scott Residence "Great Bend Stock Farm"	
6. Specific Location NW 1/4 of NW 1/4 of Section 24, T48N, R19W.		16. Thematic Category	
7. City or Town If Rural, Township & Vicinity Blackwater		17. Date(s) or Period c 1896	
8. Site Plan with North Arrow 		18. Style or Design Vernacular with Queen Anne Affinities	
9. Coordinates UTM Lat 15/503655/4307660 Long		19. Architect or Engineer	
10. Site Structure Building Object		20. Contractor or Builder	
11. On National Register? Yes <input type="checkbox"/> No <input checked="" type="checkbox"/>		21. Original Use, if apparent residence	
12. Is it Eligible? Yes <input type="checkbox"/> No <input type="checkbox"/>		22. Present Use residence	
13. Part of Estab. Hist. Dist.? Yes <input type="checkbox"/> No <input checked="" type="checkbox"/>		23. Ownership Public <input type="checkbox"/> Private <input checked="" type="checkbox"/>	
14. District Potent'l? Yes <input type="checkbox"/> No <input checked="" type="checkbox"/>		24. Owner's Name & Address, if known Ben Scott 14 Cresview Boonville, Mo. 65233	
15. Name of Established District		25. Open to Public? Yes <input type="checkbox"/> No <input checked="" type="checkbox"/>	
42. Further Description of Important Features Trabeated 1-over-1, a scalloped verge-board with gable peak spindle detail, pilastered corner boards, and a porch with turned posts accent the house. The front porch, at the NE corner of the L-shaped building, caps the 2 front entrances and has a balustrade at the 2nd story level. A 2 bay, 1 story ell extends to the S. On its E is a pent addition.		26. Local Contact Person or Organization Friends of Historic Boonville	
43. History and Significance The structure appears to have been built for the residence of G. Clark of whom nothing is known. By 1915, it was the farm residence of Louis Meyer, who with his brother Daniel farmed a good portion of the surrounding land. By 1925, Daniel was the owner. Between 1956 and 1959 it was the residence of the present owner. From 1959 to the present it has served as rental property.		27. Other Surveys in Which Included	
44. Description of Environment and Outbuildings The house sits close to the road and faces N. A well is to the E. An open carport is to the NW. Most of the outbuildings including a large barn are to the SW.		28. No. of Stories 2	
45. Sources of Information Illustrated Historical Atlas of Cooper County, 1897 Standard Atlas of Cooper County, Mo. 1915 History of Cooper County, Mo., Johnson, 1919 p. 1126 1925, 1959, Maps of Cooper County, Mo. Interview with Estell Williams, 12/80		29. Basement? Yes <input type="checkbox"/> No <input checked="" type="checkbox"/>	
		30. Foundation Material stone	
		31. Wall Construction frame	
		32. Roof Type & Material cross gable, asphalt sh	
		33. No. of Bays Front 3 Side 3	
		34. Wall Treatment clapboard	
		35. Plan Shape Irreg	
		36. Changes (Explain in #42) Addition <input type="checkbox"/> Altered <input type="checkbox"/> Moved <input type="checkbox"/>	
		37. Condition Interior Exterior good	
		38. Preservation Underway? Yes <input type="checkbox"/> No <input checked="" type="checkbox"/>	
		39. Endangered? By What? Yes <input type="checkbox"/> No <input checked="" type="checkbox"/>	
		40. Visible from Public Road? Yes <input checked="" type="checkbox"/> No <input type="checkbox"/>	
		41. Distance from and Frontage on Road	
		Photo	
		46. Prepared by L. Harper / J. Higbie	
		47. Organization Friends of Historic Boonville	
		48. Date 12/80	
		49. Revision Date(s)	

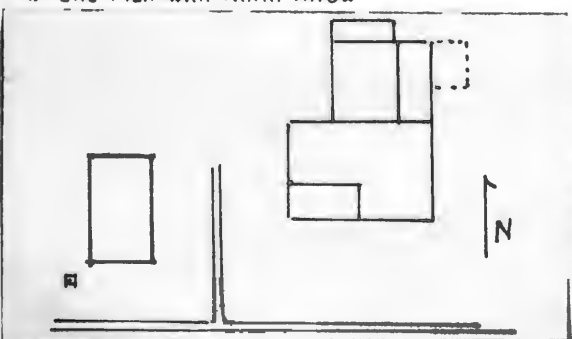


P. LoT Grove No QUAD 25 U.S G S





CP-AS-002-072

1 No BW-4		4 Present Name(s) Kramel Residence	
2 County Cooper		5 Other Name(s)	
3 Location of Negatives Friends of Historic Boonville		6 Specific Location Kramel Family Residence	
7 City or Town Blackwater		16 Thematic Category	
8 Site Plan with North Arrow		17 Date(s) or Period c 1890's	
		18 Style or Design Vernacular	
		19 Architect or Engineer	
9 Coordinates Lat 36° 15' 50.4415 Long 93° 43' 07.560		20 Contractor or Builder	
10 Site Building		21 Original Use, if apparent residence	
11 On National Register?		22 Present Use residence	
12 Is It Eligible?		23 Ownership Public Private	
13 Part of Estab Hist Dist?		24 Owner's Name & Address, if known W. L. Kramel Route 1 Blackwater, Mo. 65322	
14 District Potent'?		25 Open to Public?	
15 Name of Established District		26 Local Contact Person or Organization Friends of Historic Boonville	
42 Further Description of Important Features		27 Other Surveys in Which Included	
<p>The large L-shaped main block has a 1 story pent porch with bungalow columns at its SW corner. This porch caps the two primary entrances. Projecting to the rear (N) is a 1 story ell which sits over a poured concrete basement. To its E is a pent room on a concrete block footing and a concrete patio. A small pent room is to the N of the ell and the rear entrance is located in this section. Architectural detail on the main block includes; a <u>plain cornice which rakes at the gable ends, molded</u> (see reverse)</p>		<p>37 Condition Interior <u> </u> Exterior <u>good</u></p>	
43 History and Significance		38 Preservation Underway?	
<p>Oral history relates that the two north rooms of this structure were moved to this location by George Kramel, possibly around 1910. In 1920, a son, Frank, constructed the front portion of the residence. In 1940, the east addition was constructed by William L. Krammel, Sr., who was in residence from c 1923 through 1971. After a period of less than one year in which the house was rented it was purchased by the present owner, a son of the prior owner.</p>		39 Endangered? By What?	
44 Description of Environment and Outbuildings		40 Visible from Public Road?	
<p>Facing S, the house sits close to the road. Bluff's rise immediately behind the house. On a raised terrace to the N are 2 outbuildings: one is frame with a gable roof, board and batten siding, a pent additon, and a field stone foundation; the other is built of 6" square hewn log, measures 12'10" X 16' and has a gable roof (see reverse)</p>		41 Distance from and Frontage on Road	
45 Sources of Information		46 Prepared by	
Interview with Mrs. W. L. Krammel, 12/80		L. Harper / J. Higbie	
		47 Organization	
		Friends of Historic Boonville	
		48 Date	
		12/80	
		49 Revision Date(s)	





HISTORIC INVENTORY

CP AS 002 073

1 No BW-19		4 Present Name(s) Dillion Property	
2 County Cooper		5 Other Name(s)	
3 Location of Negatives Friends of Historic Boonville		Embry, Vinson Residence	
6 Specific Location SW 1/4 of NW 1/4 of Section 29 T48N, R19W.		16 Thematic Category	
7 City or Town Blackwater		17 Date(s) or Period c 1900	
8 Site Plan with North Arrow		18 Style or Design Vernacular	
		19 Architect or Engineer	
		20 Contractor or Builder	
		21 Original Use, if apparent residence	
		22 Present Use abandoned	
9 Coordinates Lat Long 15/49 120/4305835		23 Ownership Public <input type="checkbox"/> Private <input checked="" type="checkbox"/>	
10 Site Building <input checked="" type="checkbox"/> Structure Object <input type="checkbox"/>		24 Owner's Name & Address, if known John Dillion RR Nelson, Mo.	
11 On National Register? Yes <input type="checkbox"/> No <input checked="" type="checkbox"/>		25 Open to Public? Yes <input type="checkbox"/> No <input checked="" type="checkbox"/>	
12 Is it Eligible? Yes <input checked="" type="checkbox"/> No <input type="checkbox"/>		26 Local Contact Person or Organization Friends of Historic Boonville	
13 Part of Estab Hist Dist? Yes <input type="checkbox"/> No <input checked="" type="checkbox"/>		27 Other Surveys in Which Included	
14 District Potent? Yes <input type="checkbox"/> No <input checked="" type="checkbox"/>		28 No of Stories 1 1/2	
15 Name of Established District		29 Basement? Yes <input type="checkbox"/> No <input checked="" type="checkbox"/>	
42 Further Description of Important Features This structure is in extremely deteriorated condition. It is built on the central hall plan with a gable peak flanked by chimneys on the front facade. An entrance is at both level beneath the peak. The 1st story one has a transom. The attenuated windows were 2-over-2. Two pent additions are to the rear (W). A pent front porch has collapsed. On the S facade a large part of the wall surface has been cut away probably to allow for equipment storage.		30 Foundation Material stone	
43 History and Significance This structure does not show on the 1897 plat, but first appears on the 1909 Soil Survey Map. It is unknown who the owner was at that time, but by 1915, William Embry was the owner-resident, followed by W.J. Hamlin in 1925. By 1959, C.E. Vinson was the owner, but it appears that by this time he was not residing in the structure. The present owner purchased the property c 1970.		31 Wall Construction frame	
44 Description of Environment and Outbuildings The Lamine River Valley opens up to the SE of the house which sits beneath a hill, 1/2 mile E of County Road Z. A barn and large shed are to the SE. To the NW are 2 collapsed frame outbuildings and a cellar. A well is to the W. The house faces E.		32 Roof Type & Material gable, wood sh.	
45 Sources of Information Illustrated Historical Atlas of Cooper County, Mo. 1897 Standard Atlas of Cooper County, Mo. 1915 1909, 1925, 1959, 1975, Maps of Cooper County, Mo.		33 No of Bays Front 3 Side 1	
		34 Wall Treatment clapboard	
		35 Plan Shape rec	
		36 Changes (Explain in #42) Addition <input checked="" type="checkbox"/> Altered <input type="checkbox"/> Moved <input type="checkbox"/>	
		37 Condition Interior deteriorated Exterior deteriorated	
		38 Preservation Underway? Yes <input type="checkbox"/> No <input checked="" type="checkbox"/>	
		39 Endangered? By What? Yes <input checked="" type="checkbox"/> No <input type="checkbox"/> abandoned	
		40 Visible from Public Road? Yes <input type="checkbox"/> No <input checked="" type="checkbox"/>	
		41 Distance from and Frontage on Road	
		46 Prepared by J. Higbie L. Harper/J. Shields	
		47 Organization Friends of Historic Boonville	
		48 Date 12/80	
		49 Revision Date(s)	

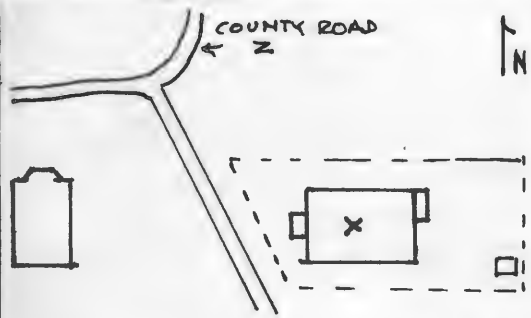


NELSON QUAD 7.5 USGS

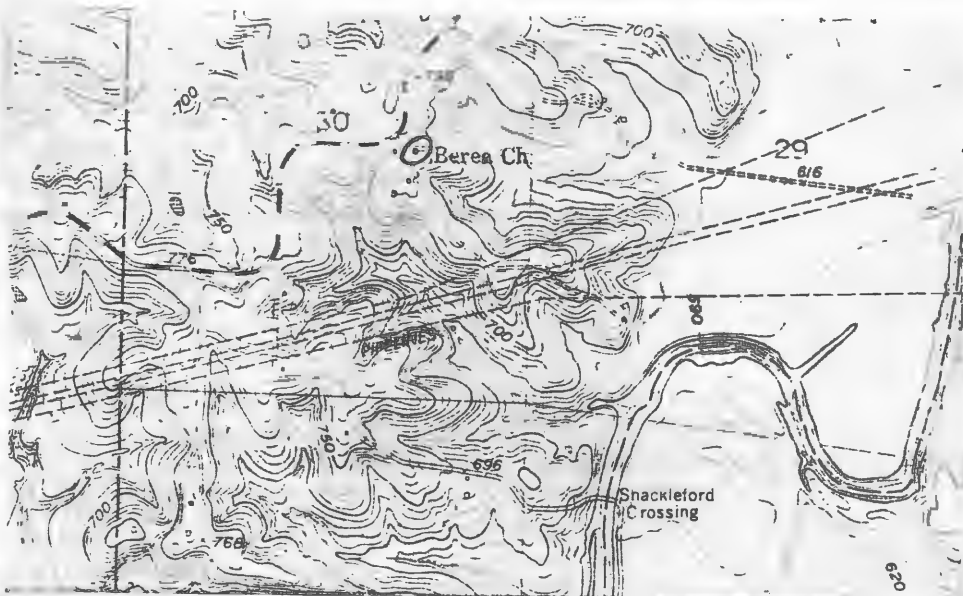




CP AS-002-074

1 No BW-20		4 Present Name(s) Bera Christain Church			
2 County Cooper		5 Other Name(s)			
3 Location of Negatives Friends of Historic Boonville					
6 Specific Location NW 1/4 of SE 1/4 of Section 30, T48N, R19W.		16 Thematic Category		28 No. of Stories 1	
7 City or Town If Rural, Township & Vicinity Blackwater		17 Date(s) or Period 1910		29 Basement? Yes <input checked="" type="checkbox"/> No	
8 Site Plan with North Arrow 		18 Style or Design Vernacular		30 Foundation Material concrete block	
		19 Architect or Engineer		31 Wall Construction frame	
		20 Contractor or Builder		32 Roof Type & Material gable, corr. metal	
		21 Original Use, if apparent church		33 No. of Bays Front 1 Side 3	
		22 Present Use church		34 Wall Treatment clapboard	
		23 Ownership Public <input type="checkbox"/> Private <input checked="" type="checkbox"/>		35 Plan Shape rec	
		24 Owner's Name & Address, if known Bera Christain Church % May E. Corine Route 2, Nelson, Mo.		36 Changes (Explain in #42) Addition <input checked="" type="checkbox"/> Altered <input checked="" type="checkbox"/> Moved <input type="checkbox"/>	
9 Coordinates UTM Lat Long 15/496515/4305680		25 Open to Public? Yes <input type="checkbox"/> No <input checked="" type="checkbox"/>		37 Condition Interior Exterior good	
10 Site Building <input checked="" type="checkbox"/> Structure Object <input type="checkbox"/>		26 Local Contact Person or Organization Friends of Historic Boonville		38 Preservation Underway? Yes <input type="checkbox"/> No <input checked="" type="checkbox"/>	
11 On National Register? Yes <input type="checkbox"/> No <input checked="" type="checkbox"/>		12 Is It Eligible? Yes <input checked="" type="checkbox"/> No <input type="checkbox"/>		39 Endangered? By What? Yes <input type="checkbox"/> No <input checked="" type="checkbox"/>	
13 Part of Estab. Hist. Dist.? Yes <input type="checkbox"/> No <input checked="" type="checkbox"/>		14 District Potent.? Yes <input type="checkbox"/> No <input checked="" type="checkbox"/>		40 Visible from Public Road? Yes <input type="checkbox"/> No <input checked="" type="checkbox"/>	
15 Name of Established District		27 Other Surveys in Which Included		41 Distance from and Frontage on Road	
42 Further Description of Important Features The original double leaf entrance has been enclosed by a later 1 bay, gabled vestibule. The church now sits on a poured concrete footing with a basement entrance on the E facade. Also on this facade is a secondary entrance into the sanctuary. Capped corner boards support a raking cornice on the gable end which forms the front facade.					
43 History and Significance Oral history relates that this is the third church building on this site. First orgaized as a Baptist Church, it reorganized under O.P. Davis as a Christain Church. An early grave in the adjoining cemetery reflects an 1863 date. The cemetry also reflects strong family ties of the Griffiths, Corines, and Shackelfords. The congeration is presently served twice a month by a visiting minster from Sedalia.					
44 Description of Environment and Outbuildings The church faces W and sits in a fenced yard. A small outhouse is to the SE. County Road Z is to the NW. B-21 is immediatley to the W.					
45 Sources of Information Standard Atlas of Cooper County, Mo. 1915 1909 Soil Survey Map Interview with Mary Corine, 12/80					
46 Prepared by J. Higbie L. Harper/ J. Shields				47 Organization Friends of Historic Boonville	
48 Date 12/80		49 Revision Date(s)			

Photo



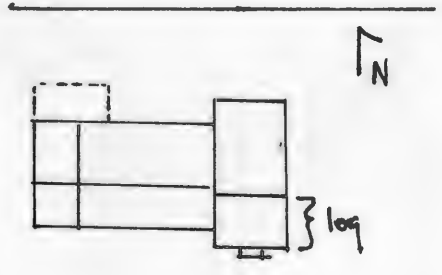

Nelson Quad 7.5 U.S.C.S





HISTORIC INVENTORY

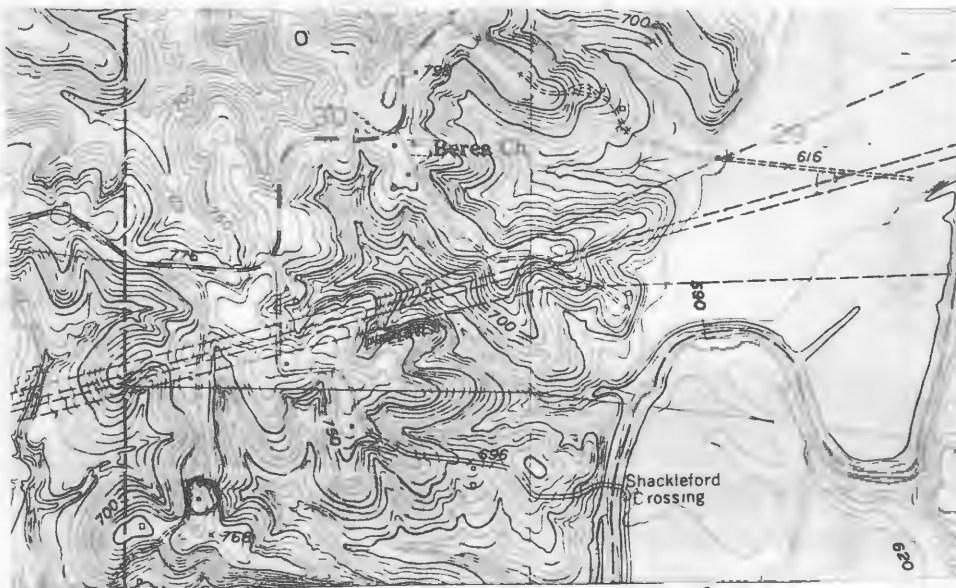
CP-AS-002-075

1 No. BW-23		4 Present Name(s) Templeton Residence	
2 County Cooper		5 Other Name(s)	
3 Location of Negatives Friends of Historic Boonville		Shackleford, "Lone Pine Stock Farm", Hoy Residence	
6 Specific Location SW $\frac{1}{4}$ of NW $\frac{1}{4}$ of Section 31, T48N, R19W.		16 Thematic Category	
7 City or Town If Rural, Township & Vicinity Blackwater		17 Date(s) or Period c 1840's-50, 1870's, 1900	
8 Site Plan with North Arrow		18 Style or Design Vernacular	
		19 Architect or Engineer	
		20 Contractor or Builder part-C.J. Shackleford	
		21 Original Use, if apparent residence	
		22 Present Use residence	
		23 Ownership Public <input type="checkbox"/> Private <input checked="" type="checkbox"/>	
		24 Owner's Name & Address, if known Tommie Templeton RR Nelson, Mo.	
9 Coordinates UTM Lat Long 15/495770/4304580		25 Open to Public? Yes <input type="checkbox"/> No <input checked="" type="checkbox"/>	
10 Site Building <input checked="" type="checkbox"/> Structure Object <input type="checkbox"/>		26 Local Contact Person or Organization Friends of Historic Boonville	
11 On National Register? Yes <input type="checkbox"/> No <input checked="" type="checkbox"/>		27 Other Surveys in Which Included	
12 Is It Eligible? Yes <input checked="" type="checkbox"/> No <input type="checkbox"/>		38 Preservation Underway? Yes <input type="checkbox"/> No <input checked="" type="checkbox"/>	
13 Part of Estab Hist Dist? Yes <input type="checkbox"/> No <input checked="" type="checkbox"/>		39 Endangered? By What? Yes <input type="checkbox"/> No <input checked="" type="checkbox"/>	
14 District Potentially? Yes <input type="checkbox"/> No <input checked="" type="checkbox"/>		40 Visible from Public Road? Yes <input checked="" type="checkbox"/> No <input type="checkbox"/>	
15 Name of Established District		41 Distance from and Frontage on Road	
42 Further Description of Important Features The house is a series of additions and alterations. The 1st story S room appears to be log and there is an exterior end brick chimney. The central hall, N room, and 2nd story were built in the Italianate style with attenuated 2-over-2 windows and an octagonal newel at the ornate stair in the central hall. The central 1st story entrance has a transom. There is a 2nd story entrance but no front porch remains. Extending to the W is a long 2 story ell which date from the Queen Anne period. It has a jerkin (see rev)			
43 History and Significance It is unknown who built the log section of this structure. In 1874, the land was owned by C.W. Sombart, a wealthy Boonville miller and land speculator. By 1877, it had been sold to Charles J. Shackleford who in the atlas of that year is described as "a large farmer, stockman". Shackleford named the farm "Lone Pine Stock Farm". The Shackleford name is linked to the area historically with the Shackleford School and the local bridge (see reverse)			
44 Description of Environment and Outbuildings Located $\frac{1}{2}$ mile S of County Road Z, the house faces E. It sits in a partially fenced yard on the top of a ridge. The Lamine River and its valley are to the S. A barn and other farm outbuildings are to the S.		46 Prepared by J. Higbie L. Harper / J. Shields	
45 Sources of Information Atlas Map of Cooper County, Mo. 1877 Illustrated Historical Atlas of Cooper County, 1897 Standard Atlas of Cooper County, Mo. 1915 (see reverse)		47 Organization Friends of Historic Boonville	
		48 Date 12/80 49 Revision Date(s)	

CP-AS-002-075
42. (cont.) head roof. The N entrance of this ell has a transom and colored border glass. A secondary hall and stair with a turned newel is in this area. Across the S facade of the ell is an ornate Eastlake porch which has been enclosed. A pent room and a 1 story gable room are to the W. On its N is a sliding glass door which leads to a concrete deck.

43. (cont.) (BW-22) which is named Shackleford Crossing. Oral history related that Shackleford built the large section of the house, adding to it as the family expanded. The residence and farm was inherited by his daughter, Nellie Hoy in the late 1930's and she retained ownership until 1960. The present owner acquired the property at that time.

45. (cont.) 1874, 1909, 1925, 1959, 1975, Maps of Cooper County, Mo.
Historic Sites Map of Cooper County, 1976
Interviews with Mary Corine, Helen Griffith, 12/80



Nelson Quad 7.5 USGS





HISTORIC INVENTORY

1 No BW-2R		4 Present Name(s) McGuire Property	
2 County Cooper		5 Other Name(s)	
3 Location of Negatives Friends of Historic Boonville McCullock Residence, McGuire Residence			
6 Specific Location SW $\frac{1}{4}$ of SW $\frac{1}{4}$ of Section 32, T49N, R19W.		16 Thematic Category	
7 City or Town Blackwater		17 Date(s) or Period c 1860's, 1895 part	
8 Site Plan with North Arrow		18 Style or Design Vernacular	
		19 Architect or Engineer	
		20 Contractor or Builder Frame Part George & Uncas McGuire	
9 Coordinates Lat Long UTM 15/497060/4313120		21 Original Use, if apparent residence	
10 Site Building Structure Object		22 Present Use abandoned	
11 On National Register? Yes <input type="checkbox"/> No <input checked="" type="checkbox"/>		23 Ownership Public <input type="checkbox"/> Private <input checked="" type="checkbox"/>	
12 Is II Eligible? Yes <input type="checkbox"/> No <input type="checkbox"/>		24 Owner's Name & Address, if known Uncas McGuire RR Nelson, Mo.	
13 Part of Estab Hist Dist? Yes <input type="checkbox"/> No <input checked="" type="checkbox"/>		25 Open to Public? Yes <input type="checkbox"/> No <input checked="" type="checkbox"/>	
14 District Potential? Yes <input type="checkbox"/> No <input checked="" type="checkbox"/>		26 Local Contact Person or Organization Friends of Historic Boonville	
15 Name of Established District		27 Other Surveys in Which Included	
42 Further Description of Important Features A 16'2" X 18" 1 story log cabin is the W room and original section of this house. A central hall, E room, and 2nd story appear to date to c 1890's. There is a small chamfered newel to the central stair and handgraining on the interior doors. Other millwork is plain. The 3 bay pent porch on the S has collapsed. Projecting to the N is a 1 story gable ell which is a c1915 addition. It has a pent porch on its W facade and an L-shaped pent porch to its E. Most windows are 2-over-2 and trabeated.		37 Condition Interior <u>deteriorated</u> Exterior <u>deteriorated</u>	
43 History and Significance It is unknown who built the log section of the dwelling. In 1877, it was in the hands of the land speculating company of Stephen Sombart, followed in 1877 by R. McCullock both of who resided elsewhere. In 1880, the farm and residence was purchased by George and Harriet McGuire, with his brother, Uncas and family residing in the structure. They are credited with adding the large frame addition to the structure in 1895. The dwelling has (see reverse)		38 Preservation Underway? Yes <input type="checkbox"/> No <input checked="" type="checkbox"/>	
44 Description of Environment and Outbuildings The house now sits about $\frac{1}{2}$ mile N of the county road. It now sits in an isolated pasture area and faces S. Immediately to the N is an earthen cellar with a stone entrance. A large barn is to the E. It is of early (c1860's) pole construction with a gable roof and board and batten siding.		39 Endangered? By What? Yes <input checked="" type="checkbox"/> No <input type="checkbox"/> abandoned	
45 Sources of Information History of Cooper County, Mo. Johnson, 1919 p.836 Atlas Map of Cooper County, Mo. 1877 Illustrated Historical Atlas of Cooper County, 1897 Standard Atlas of Cooper County, 1915 (see reverse)		40 Visible from Public Road? Yes <input type="checkbox"/> No <input checked="" type="checkbox"/>	
		41 Distance from and Frontage on Road	

46 Prepared by J. Higbie
L. Harper/J. Shields47 Organization Friends of
Historic Boonville

48 Date 49 Revision Date(s)

12/80

43. (cont.) remained in the McGuire family since that time with ownership as follows, George and Uncas McGuire (1915-1925) and Uncas McGuire, Jr. (1950-present). Mrs. Uncas McGuire, Sr. was the 1st president of the Salt Fork Cemetery Club and served as club secretary and treasure until her death in the late 1940's. Mr. Uncas McGuire, Jr. was science teacher at the Boonville High School for over 20 years and is presently semi-retired and gives science lectures at Kemper School. The dwelling has been vacant since Mrs. Uncas McGuire, Sr. death in the late 1940's. ✓
45. (cont.) 1874, 1909, 1925, 1959, 1975, Maps of Cooper County, Mo.
Interview with Mr. Uncas McGuire, Jr., 12/80



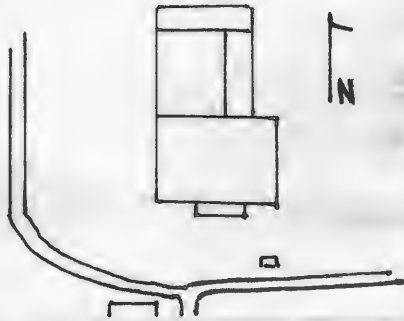
Nelson Quad 7.5 USGS





HISTORIC INVENTORY

CP AS-002-077

1 No BW-30		4 Present Name(s) Netherlands Investment Group		80CP0444	
2 County Cooper		5 Other Name(s) The Marshall Homestead			
3 Location of Negatives Friends of Historic Boonville					
6 Specific Location NW 1/4 of NW 1/4 of Section 33, T49N, R19W.		16 Thematic Category		28 No. of Stories 2	
7 City or Town If Rural, Township & Vicinity Blackwater		17 Date(s) or Period c 1840, c 1890		29 Basement? Yes <input checked="" type="checkbox"/> No	
8 Site Plan with North Arrow		18 Style or Design Vernacular with Classical motifs		30 Foundation Material cut stone	
		19 Architect or Engineer		31 Wall Construction frame	
		20 Contractor or Builder		32 Roof Type & Material trun. hip, asphalt sh	
9 Coordinates UTM Lat Long 15/498815/4314540		21. Original Use, if apparent residence		33 No. of Bays Front 3 Side 3	
10 Site <input type="checkbox"/> Building <input checked="" type="checkbox"/> Structure <input type="checkbox"/> Object <input type="checkbox"/>		22 Present Use residence		34 Wall Treatment clapboard	
11 On National Register? Yes <input type="checkbox"/> No <input checked="" type="checkbox"/>		23 Ownership Public <input type="checkbox"/> Private <input checked="" type="checkbox"/>		35 Plan Shape rec	
12 Is It Eligible? Yes <input type="checkbox"/> No <input type="checkbox"/>		24 Owner's Name & Address, if known Netherlands In. Group Manager RFD Blackwater, Mo. 65322		36 Changes (Explain in #42) Addition <input checked="" type="checkbox"/> Altered Moved <input type="checkbox"/>	
13 Part of Estab. Hist. Dist.? Yes <input type="checkbox"/> No <input checked="" type="checkbox"/>		25 Open to Public? Yes <input type="checkbox"/> No <input checked="" type="checkbox"/>		37 Condition Interior good Exterior good	
14 District Potentially? Yes <input type="checkbox"/> No <input checked="" type="checkbox"/>		26 Local Contact Person or Organization Friends of Historic Boonville		38 Preservation Underway? Yes <input type="checkbox"/> No <input checked="" type="checkbox"/>	
15 Name of Established District		27 Other Surveys in Which Included		39 Endangered? By What? Yes <input type="checkbox"/> No <input checked="" type="checkbox"/>	
42 Further Description of Important Features		This house probably is a series of additions and alterations. In its present state it has a wooden balustrade around the truncated hip roof. A wide cornice is accented by paired brackets. Shuttered, 2-over-2 windows have pedimented headers with a central leaf motif. The central entrance and transom is afforded protection by a 1 bay porch with paired fluted doric columns and a wrought iron balustrade at the 2nd story level. A 2 story ell with hip roof projects to the N. It has a 1 story (see rev)		Photo	
43 History and Significance		In 1832, when Fleming Marshall arrived in Cooper County, from Virginia, he entered a patent on this land in Blackwater Township. His son James A., was born in 1841 in a simple log cabin that he had constructed. (Family tradition relates that at least part, if not all of the cabin is incorporated into the present structure.) The farm and residence was inherited by James A. in c 1860, and he is credited by the family with having constructed (see reverse)			
44 Description of Environment and Outbuildings		The house sits close to the road and faces S. A well, cellar and numerous frame outbuildings are to the N. Most farm buildings are also to the N. A garage is to the S. Also to the S is a set of carriage steps.			
45 Sources of Information		History of Cooper County, 1919, Johnson, P. 800,801,802 Interview with Mrs. Fleming Willard Marshall, James Marshall, 12/80		46 Prepared by L. Harper/J. Shields	
				47 Organization Friends of Historic Boonville	
				48 Date 12/80	
				49 Revision Date(s)	

Nelson Quad

7.5

USGS

T 49

BLACKWATER 6 MI.

Nelson

Qua D

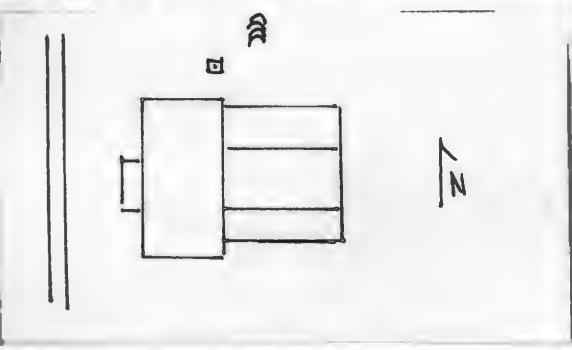
7.5

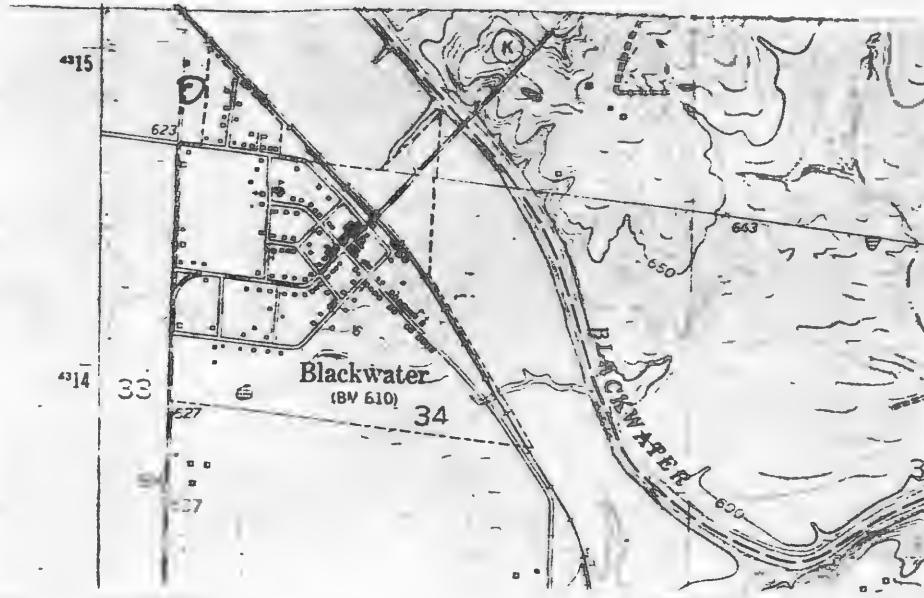
USGS





HISTORIC INVENTORY

1 No BW-46		4 Present Name(s) Green Residence		80CP0460	
2 County Cooper		5 Other Name(s) T. Kiely, E. Johnson, J. Fisher, J. Townsend, H. Fry Residence			
3 Location of Negatives Friends of Historic Boonville		16 Thematic Category			
6 Specific Location E side of last street W which runs N to S and is N of Railroad Ave; NW 1/4 of NW 1/4 of Section 34, T49N, R19W.		17 Date(s) or Period c 1897		28 No of Stories 2	
7 City or Town Blackwater		18 Style or Design Vernacular-I House		29 Basement? Yes No <input checked="" type="checkbox"/>	
8 Site Plan with North Arrow		19 Architect or Engineer		30 Foundation Material brick	
		20 Contractor or Builder Thos. Kiely		31 Wall Construction frame	
9 Coordinates Lat Long		21 Original Use, if apparent residence		32 Roof Type & Material gabled, asphalt sh	
UTM 15/500290/4314880		22 Present Use residence		33 No of Bays Front 3 Side	
10 Site: Building <input checked="" type="checkbox"/> Structure: Object <input type="checkbox"/>		23 Ownership Public <input type="checkbox"/> Private <input checked="" type="checkbox"/>		34 Wall Treatment vinyl siding	
11 On National Register? Yes <input type="checkbox"/> No <input checked="" type="checkbox"/>		24 Owner's Name & Address, if known Lester Green Blackwater, Mo. 65322		35 Plan Shape L	
12 Is It Eligible? Yes <input checked="" type="checkbox"/> No <input type="checkbox"/>		25 Open to Public? Yes <input type="checkbox"/> No <input checked="" type="checkbox"/>		36 Changes (Explain in #42) Addition <input checked="" type="checkbox"/> Altered <input checked="" type="checkbox"/> Moved <input type="checkbox"/>	
13 Part of Estab Hist Dist? Yes <input type="checkbox"/> No <input checked="" type="checkbox"/>		26 Local Contact Person or Organization Friends of Historic Boonville		37 Condition Interior Exterior good	
14 District Potential? Yes <input type="checkbox"/> No <input checked="" type="checkbox"/>		27 Other Surveys in Which Included		38 Preservation Underway? Yes No <input checked="" type="checkbox"/>	
15 Name of Established District				39 Endangered? By What? Yes No <input checked="" type="checkbox"/>	
42 Further Description of Important Features This I house has attenuated 1-over-1 windows, except the 1st story S bay of the front facade which has been altered to a 3 part picture window. A 1 story, 1 bay portico supported on square porch posts affords protection to the central entrance. A gabled 1 story ell projects to the rear. It has pent rooms to its N and S. A pent dormer is to the N of this ell.				40 Visible from Public Road? Yes <input checked="" type="checkbox"/> No	
43 History and Significance This dwelling was built by Thomas Kiely. In late 1913, it became the residence of Eliza Johnson and her family. Followed by J. Fisher in c 1925. Joe Townsend was the owner-resident in the 1930's, followed by Herman Fry in the 1940's. In 1951, it was purchased by the present owner.				41 Distance from and Frontage on Road	
44 Description of Environment and Outbuildings To the N of this house is a well, a cellar, a garage and several outbuildings. The house faces W onto a lane, the center of which is the boundary line of the city limits.				Photo	
45 Sources of Information Illustrated Historical Atlas of Cooper County, 1897 Standard Atlas of Cooper County, Mo. 1915 1909, 1925, 1959, 1975, Maps of Cooper County, Mo. Interview with Lester "Sonny" Green and Estill Oswald, 12/80		46 Prepared by J. Higbie L. Harper/J. Shields		47 Organization Friends of Historic Boonville	
		48 Date 12/80		49 Revision Date(s)	



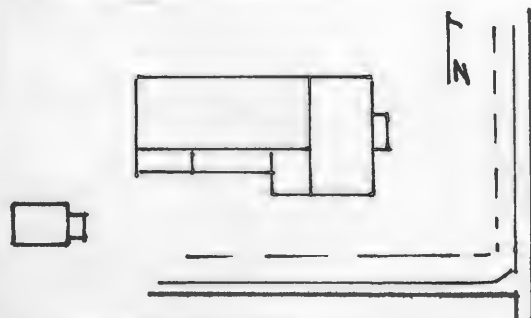
PILOT GROVE No QUAD 7.5 USGS

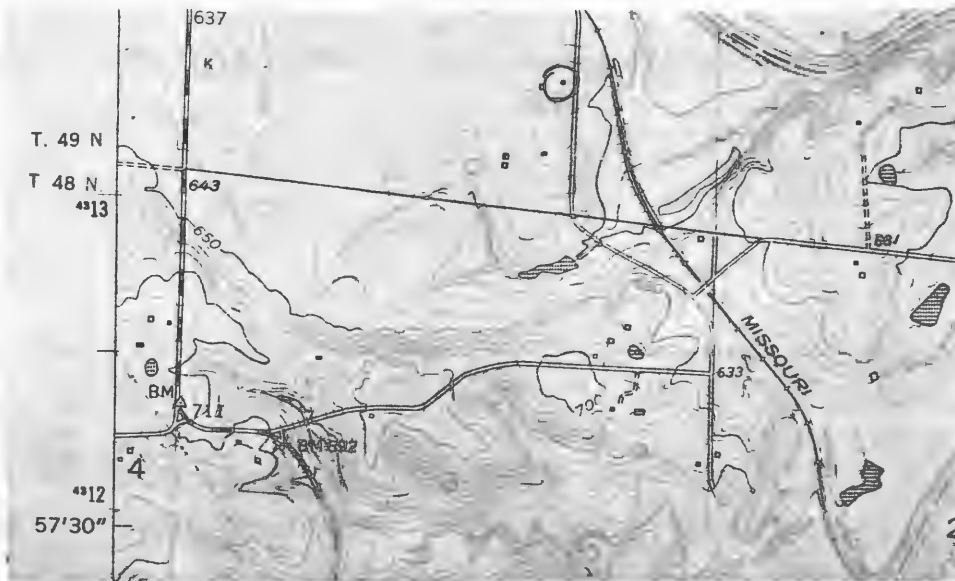




HISTORIC INVENTORY

CP AS-002-079

1 No BW-32		4 Present Name(s) Oswald Property	
2 County Cooper		5 Other Name(s)	
3 Location of Negatives Friends of Historic Boonville		M. Heim "Cloverdale Farm" A.G. Hull, R. Rücker Residence	
6 Specific Location		16 Thematic Category	28 No. of Stories 1
7 City or Town If Rural, Township & Vicinity Blackwater		17 Date(s) or Period 1905	29 Basement? Yes No X
8 Site Plan with North Arrow		18 Style or Design Vernacular with Queen Anne Affinities	30 Foundation Material stone
		19 Architect or Engineer	31 Wall Construction frame
		20 Contractor or Builder Mit Heim	32 Roof Type & Material cross gable, asphalt sh
9 Coordinates UTM Lat Long 15/501440/4313370		21 Original Use, if apparent residence	33 No. of Bays Front 3 Side 2
10 Site: <input type="checkbox"/> Building: <input checked="" type="checkbox"/> Structure: <input type="checkbox"/> Object: <input type="checkbox"/>		22 Present Use residence-rental	34 Wall Treatment clapboard
11 On National Register? Yes <input type="checkbox"/> No <input checked="" type="checkbox"/>		23 Ownership Public <input type="checkbox"/> Private <input checked="" type="checkbox"/>	35 Plan Shape L
12 Is It Eligible? Yes <input checked="" type="checkbox"/> No <input type="checkbox"/>		24 Owner's Name & Address, if known Frank Oswald Blackwater, Mo. 65322	36 Changes (Explain in #42) Addition <input checked="" type="checkbox"/> Altered <input checked="" type="checkbox"/> Moved <input type="checkbox"/>
13 Part of Estab. Hist. Dist.? Yes <input type="checkbox"/> No <input checked="" type="checkbox"/>		25 Open to Public? Yes <input type="checkbox"/> No <input checked="" type="checkbox"/>	37 Condition Interior <input type="checkbox"/> Exterior fair
14 District Potentially? Yes <input type="checkbox"/> No <input checked="" type="checkbox"/>		26 Local Contact Person or Organization Friends of Historic Boonville	38 Preservation Underway? Yes <input type="checkbox"/> No <input checked="" type="checkbox"/>
15 Name of Established District		27 Other Surveys in Which Included	39 Endangered? By What? Yes <input checked="" type="checkbox"/> No <input type="checkbox"/> abandoned
42 Further Description of Important Features Architectural details include tra- beated 1-over-1 windows, capped corner boards which support a plain cornice which rakes at the gable ends, returns, and a truncated hip roofed Eastlake porch with fishscale shingles. This porch has turned post, scroll brackets and a spindle frieze and caps the central entrance. Chimneys with corbelled caps flank the central hall. A long gabled ell and a pent room are on the rear facade. To the S of the ell is a pent room and an enclosed porch.		40 Visible from Public Road? Yes <input checked="" type="checkbox"/> No <input type="checkbox"/>	
43 History and Significance This dwelling first appears on the 1909 Soil Survey Map. It was probably built by Mit Heim around 1905. He named the place "Cloverdale Farm" and retained ownership though 1925. By the 1940's it was the property of A.G. Hull though 1975, however, he rented the dwelling to Mr. & Mrs. Ray Bucker who resided in the structure until 1979. In 1979 the residence and land were purchased by the present owner who rents the dwelling to Tana Smith.		41 Distance from and Frontage on Road	
44 Description of Environment and Outbuildings Enclosed in a fenced yard, the house sits close to the road and faces E. A gable roofed, board and batten shed and a barn are to the W.		Photo	
45 Sources of Information Illustrated Historical Atlas of Cooper County, Mo. 1897 Standard Atlas of Cooper County, Mo. 1915 1909, 1925, 1959, 1975 Maps of Cooper County, Mo. Interview with Frank Oswald, Tana Smith, 12/80		46 Prepared by J. Higbie L. Harper/J. Shields 47 Organization Friends of Historic Boonville 48 Date 12/80 49 Revision Date(s)	




Pilot Grove No. Quad 7.5 USGS



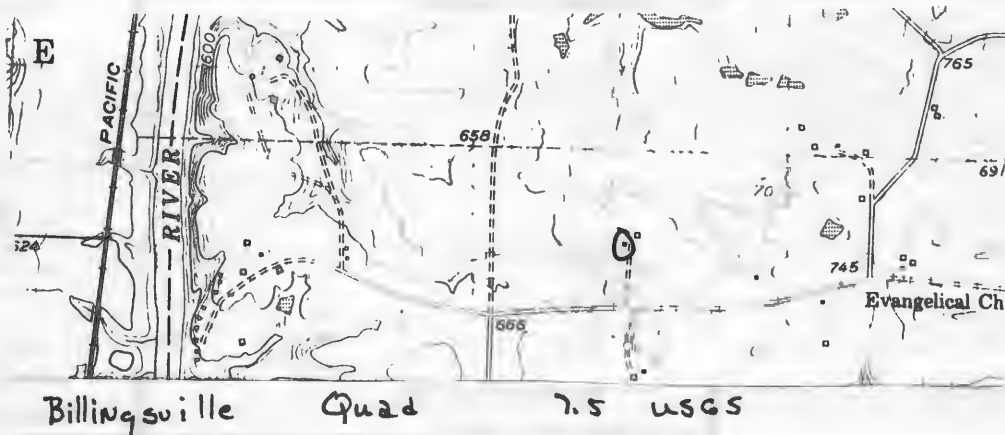


Office of Historic Preservation, P.O. Box 176, Jefferson City, Missouri 65107

HISTORIC INVENTORY

1. No. B-34		4. Present Name(s) Jaeger Property		83CP0035	
2. County Cooper		5. Other Name(s)			
3. Location of Negatives Friends of Historic Boonville		"Old Charles Fiddler Place"-Ernest Jaeger Residence			
6. Specific Location NW 1/4 of NW 1/4 of Section 1 T48NR18W		16. Thematic Category		28. No. of Stories 1	
7. City or Town Boonville		17. Date(s) or Period 1870's		29. Basement? Yes No X	
8. Site Plan with North Arrow		18. Style or Design Vernacular		30. Foundation Material cut stone	
		19. Architect or Engineer		31. Wall Construction frame	
		20. Contractor or Builder Charles Fiddler		32. Roof Type & Material gable-st. seam met.	
		21. Original Use, if apparent residence		33. No. of Bays Front 4 Side 1	
		22. Present Use abandoned		34. Wall Treatment clapboard	
9. Coordinates Lat Long		23. Ownership Public <input type="checkbox"/> Private <input checked="" type="checkbox"/>		35. Plan Shape L	
10. Structure Building		24. Owner's Name & Address, if known Elmer Jaeger Boonville, MO		36. Changes (Explain in #42) Addition <input type="checkbox"/> Altered <input type="checkbox"/> Moved <input type="checkbox"/>	
11. On National Register? Yes <input type="checkbox"/> No X		25. Open to Public? Yes <input type="checkbox"/> No X		37. Condition Interior deteriorated Exterior deteriorated	
12. Is it Eligible? Yes <input type="checkbox"/> No X		26. Local Contact Person or Organization Friends of Historic Boonville		38. Preservation Underway? Yes <input type="checkbox"/> No X	
13. Part of Estab. Hist. Dist.? Yes <input type="checkbox"/> No X		27. Other Surveys in Which Included		39. Endangered? By What? abandoned	
14. District Potential? Yes <input type="checkbox"/> No X				40. Visible from Public Road? Yes X No	
15. Name of Established District				41. Distance from and Frontage on Road	
42. Further Description of Important Features The frame gabled roof structure is covered with standing seam metal. Chimney projects center straddle of main block and el. It rests upon a cut stone foundation with a hewn log sill. The el. has a boxed eave. Windows are 6-over-6 and trabecated. Two single leaf 4 panel entrances on the south and east are protected by an extremely wide overhanging (which forms porch). The structure is covered with clapboard.					
43. History and Significance Structure was built by Charles Fiddler before 1874. Mr. Fiddler was one of the german immigrants who arrived in Cooper County after the revolution in Germany and settled in this area west of Boonville. He was noted for his five vineyard, as was his son Louis (who was associated with the Boonville Vine Co.). By 1918, the farm and residence had become the property of Ernest Jaeger, son of Albert Jaeger (see B-56). Jaeger. (Over)					
44. Description of Environment and Outbuildings The structure sits back a private lane in a fenced yard facing south. A cistern is to the east and a board and batten barn with wood shingles is to the southeast. To the North is the Missouri River bottoms (off bluff)					
45. Sources of Information History of Cooper County-1883 & 1919 Maps of Cooper County-1874 through 1975 Oral history: Elmer Jaeger					
				46. Prepared by J. Shields/R. Dyer	
				47. Organization Friends of Historic Boonville	
4/8				48. Date 12/83	

43. (cont.) eigr, Nora (moehle,) lived here until her death in 1963. The structure is now owned by their son, Elmer "Skip" Jaeger.



ERNEST JAEGER AND FAMILY

Ernest Jaeger in Middle Back Row
c1919





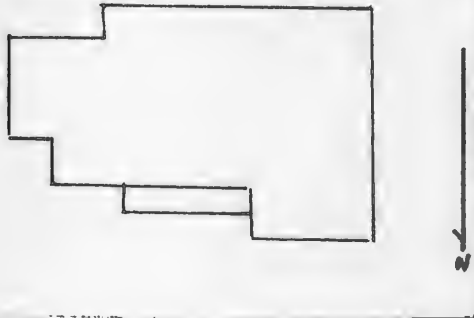
HISTORIC INVENTORY

1. No. B-35		4. Present Name(s) Walther Property		81CP0002	
2. County Cooper		5. Other Name(s)			
3. Location of Negatives Friends of Historic Boonville		"old Thauer Place-Walther Tenant House"			
6. Specific Location NE 1/4 of NE 1/4 of Section 1 T48N,R17W		16. Thematic Category		28. No. of Stories 1 1/2	
7. City or Town II. Rural Township & Vicinity Boonville		17. Date(s) or Period 1870's		29. Basement? Yes No X	
8. Site Plan with North Arrow		18. Style or Design Vernacular		30. Foundation Material concrete block piers	
		19. Architect or Engineer		31. Wall Construction log-frame	
		20. Contractor or Builder Jake Walther		32. Roof Type & Material gablewood shingles	
		21. Original Use, if apparent residence		33. No. of Bays Front 2 Side -	
		22. Present Use vacant		34. Wall Treatment clapboard	
		23. Ownership Public <input type="checkbox"/> Private <input checked="" type="checkbox"/>		35. Plan Shape rec	
		24. Owner's Name & Address, if known C.H.E. Walther RR Boonville, MO		36. Changes (Explain in #42) Addition <input checked="" type="checkbox"/> Altered <input type="checkbox"/> Moved <input type="checkbox"/>	
9. Coordinates UTM Lat Long		25. Open to Public? Yes <input type="checkbox"/> No <input checked="" type="checkbox"/>		37. Condition Interior Exterior excellent	
10. Site: Building X Structure I. Object I.		26. Local Contact Person or Organization Friends of Historic Boonville		38. Preservation Underway? Yes <input checked="" type="checkbox"/> No <input type="checkbox"/>	
11. On National Register? Yes <input type="checkbox"/> No <input checked="" type="checkbox"/>		27. Other Surveys in Which Included		39. Endangered? By What? Yes <input type="checkbox"/> No <input checked="" type="checkbox"/>	
12. Is It Eligible? Yes <input type="checkbox"/> No <input checked="" type="checkbox"/>				40. Visible from Public Road? Yes <input checked="" type="checkbox"/> No <input type="checkbox"/>	
13. Part of Estab. Hist. Dist.? Yes <input type="checkbox"/> No <input checked="" type="checkbox"/>				41. Distance from and Frontage on Road	
14. District Potent.? Yes <input type="checkbox"/> No <input checked="" type="checkbox"/>					
15. Name of Established District					
42. Further Description of Important Features The small 16' X 18' main block is of log construction. A pent frame addition is across north (rear) facade. It now rests on concrete block piers. Windows are 6-over-6 and trabeated. Roof is gable, covered with wood shingles and an chimney, which served a stove projects from the southeast corner. The single leaf plain entrance is protected by a pent porch supported by square posts. The structure is covered with clapboard. The interior is extremely plain.					
43. History and Significance This log house was built in the 1870's by Jacob J. "Jake" Walther, son of Peter Walther, for a man named Thauer. Mary E. (Friedrich) Walther, widow of Louis Walther bought it in the 1880's and it has been a part of the Walther farm ever since.					
44. Description of Environment and Outbuildings The structure stis facing south at a bend in the country graveled road. No outbuildings are associated with the property.					
45. Sources of Information History of Cooper County-1883 & 1919 Maps of Cooper County-1874 through 1975 Oral history: C.H.E. Walther					
46. Prepared by J. Shields/R.Dyer					
47. Organization Friends of Historic Boonville					
48. Date 4/81 49. Revision Date 12/83					

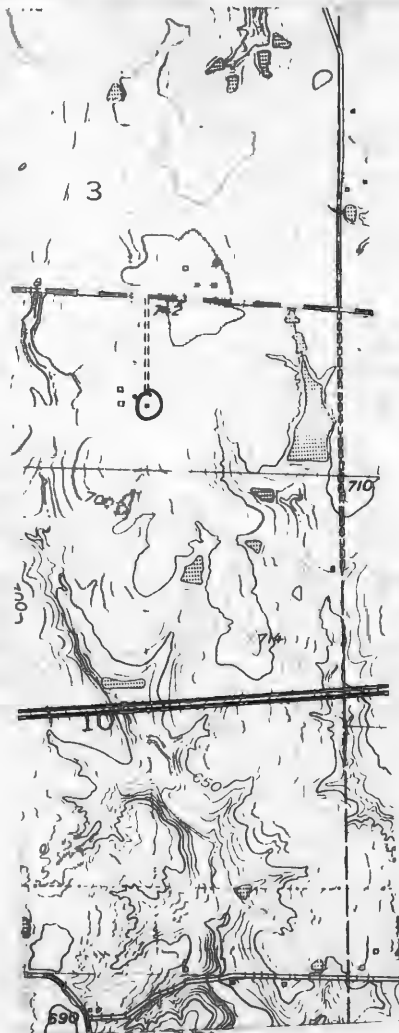




HISTORIC INVENTORY

1. No. B-2		4. Present Name(s) Viertel Property		73CP0002	
2. County Cooper		5. Other Name(s)			
3. Location of Negatives Friends of Historic Boonville		6. Specific Location SE 1/4 of SE 1/4 of Section 3 T48N, R16W		16. Thematic Category	
7. City or Town Boonville		17. Date(s) or Period 1890		28. No. of Stories 1 1/2	
8. Site Plan with North Arrow 		18. Style or Design Vernacular		29. Basement? Yes No X	
9. Coordinates Lat Long		19. Architect or Engineer		30. Foundation Material brick pd. concrete	
10. Site: Building X Structure I Object I		20. Contractor or Builder John F. Viertel		31. Wall Construction frame	
11. On National Register? Yes I No X		21. Original Use, if apparent residence		32. Roof Type & Material gable-asphalt sh.	
12. Is It Eligible? Yes I No X		22. Present Use residence		33. No. of Bays Front 3 Side 2	
13. Part of Estab. Hist. Dist.? Yes I No X		23. Ownership Public I Private X		34. Wall Treatment vnyl siding	
14. District Potent.? Yes I No X		24. Owner's Name & Address, if known Don Viertel RR Boonville, MO		35. Plan Shape irr	
15. Name of Established District		25. Open to Public? Yes I No X		36. Changes (Explain in #42) Addition X Altered X Moved I	
42. Further Description of Important Features Structure has been greatly altered with additions to the east west and south and application of vnyl siding. The roof is gable and covered with asphalt shingles. On the north projecting gable is a 1 story bay. Windows are 1-over-1. The single leaf entrance with stained glass transom is protected by a flat roofed porch supported by turned posts. The structure rests on brick and poured concrete foundation.		26. Local Contact Person or Organization Friends of Historic Boonville		37. Condition Interior Exterior good	
43. History and Significance Structure was built by John F. Viertel, to replace an old brick residence "...which was built in pioneer days", probably by Henry Elliott. Construction date of this residence is between 1897 and 1909. Viertel arrived in Cooper County with his german immigrant parents in 1869. He was born after arriving here while family was in Maryland. The farm and residence has been passed down from generation to generation and is now owned by his grandson John (Don) Viertel.		27. Other Surveys in Which Included		38. Preservation Underway? Yes X No	
44. Description of Environment and Outbuildings The house sits facing north at the end of a private lane. A metal machine storage shed is to the west. A large gambrel roofed metal barn is to the southwest.				39. Endangered? By What? Yes X No	
45. Sources of Information History of Cooper County-1883 & 1919 Maps of Cooper County-1874 through 1975				40. Visible from Public Road? Yes No X	
				41. Distance from and Frontage on Road	
				46. Prepared by J. Shields/R. Dyer	
				47. Organization Friends of Historic Boonville	
				48. Date 4/81	
				49. Revision Date 12/83	

CP-AS 002-082



Billingville Quad
7.5
USGS



Office of Historic Preservation, P.O. Box 176, Jefferson City, Missouri 65101

HISTORIC INVENTORY

1. No. B-3		4. Present Name(s) Walter Property		83CP0004	
2. County Cooper		5. Other Name(s) Henry Effinger, Eager, Brengarth Residence			
3. Location of Negatives Friends of Historic Boonville					
6. Specific Location SW 1/4 of SW 1/4 of Section 3 T48N, R16W		16. Thematic Category		28. No. of Stories 2	
		17. Date(s) or Period c1900		29. Basement? Yes <input checked="" type="checkbox"/> No	
		18. Style or Design Queen Anne		30. Foundation Material ashlar sto-pd. conc.	
		19. Architect or Engineer		31. Wall Construction frame	
		20. Contractor or Builder Henry Effinger		32. Roof Type & Material gable-asphalt sh.	
7. City or Town II. Rural Township & Vicinity Boonville		21. Original Use, if apparent residence		33. No. of Bays Front 3 Side 2	
8. Site Plan with North Arrow		22. Present Use residence		34. Wall Treatment vinyl siding	
9. Coordinates UTM Lat _____ Long _____		23. Ownership Public <input type="checkbox"/> Private <input checked="" type="checkbox"/>		35. Plan Shape rec	
10. Site Building Structure Object		24. Owner's Name & Address. if known Virgil Walters Krohn Dr. Boonville, MO		36. Changes (Explain in #42) Addition <input checked="" type="checkbox"/> Altered <input checked="" type="checkbox"/> Moved <input type="checkbox"/>	
11. On National Register? Yes <input type="checkbox"/> No <input checked="" type="checkbox"/>		25. Open to Public? Yes <input type="checkbox"/> No <input checked="" type="checkbox"/>		37. Condition Interior _____ Exterior <u>good</u>	
12. Is it Eligible? Yes <input type="checkbox"/> No <input checked="" type="checkbox"/>		26. Local Contact Person or Organization Friends of Historic Boonville		38. Preservation Underway? Yes <input checked="" type="checkbox"/> No	
13. Part of Estab. Hist. Dist.? Yes <input type="checkbox"/> No <input checked="" type="checkbox"/>		27. Other Surveys in Which Included		39. Endangered? By What? Yes <input type="checkbox"/> No <input checked="" type="checkbox"/>	
14. District Potentially? Yes <input type="checkbox"/> No <input checked="" type="checkbox"/>				40. Visible from Public Road? Yes <input checked="" type="checkbox"/> No	
15. Name of Established District				41. Distance from and Frontage on Road	

42. Further Description of Important Features The two story frame Queen Anne rests on an ashlar stone and poured concrete foundation. Therroof is gable and covered with asphalt shingles. The gables are filled with stick work and have returns. A pent dormer is on the east side of the el projecting from the gable. At the 1st story on the east is an open porch which ~~Photo~~ has been enclosed. Also an eastlake style porch protects the single leaf entrance on the east at 1st and 2nd story levels. Chimneys are straddle and have corbelled caps. A cellar is found at the southwest corner, under an now enclosed porch. Windows are 1-over-1 and have lintels which are decorated with dentils. The single leaf entrance with transom is protected by a pent east-(over)

43. ~~This present house~~ was built c 1905 by Henry Effinger who tore down an earlier frame house on the site that had been the residence of George Viertel in the 1890's. Ther was also an older brick house which had sat south of this present residence. Mrs. Lee Eager was the next owner followed by Albert Brengarth, he sold to the present owner in the 1950's and they resided in the house until 1968 when they moved into Boonville. They are giving consideration to moving back.

44. Description of Environment and Outbuildings The structure sits close to State Highway 139 facing north in a large open yard. Numerous frame outbuildings and a large gable roof barn are to the south and southwest.

45. Sources of Information
History of Cooper County-1883 & 1919 Oral history: Mrs. Virgil Walters
Maps of Cooper County-1874 through 1975

46. Prepared by
J. Shields/R. Dyer
47. Organization Friends of Historic Boonville

42. (cont.) lake style porch with turned posts and spool balustrade. The structure is covered with vinyl siding.




Billingsville Quad 7.5 usgs



Office of Historic Preservation, P.O. Box 176, Jefferson City, Missouri 65101

HISTORIC INVENTORY

1 No. B-4		4 Present Name(s) Walters Property		83CP0005	
2 County Cooper		5 Other Name(s)			
3 Location of Negatives Friends of Historic Boonville		"Bluffton School"			
6 Specific Location SW 1/4 of SW 1/4 of section 3 T48N, R16W		16 Thematic Category		28 No. of Stories 1	
7 City or Town II. Rural Township & Vicinity Boonville		17 Date(s) or Period 1880's		29 Basement? Yes No <input checked="" type="checkbox"/>	
8 Site Plan with North Arrow		18 Style or Design Vernacular		30 Foundation Material quarried stone	
		19 Architect or Engineer		31 Wall Construction frame	
		20 Contractor or Builder		32 Roof Type & Material gable-asphalt sh.	
		21 Original Use, if apparent school		33 No. of Bays Front 1 Side 2	
		22 Present Use abandoned		34 Wall Treatment clapboard	
9 Coordinates UTM Lat _____ Long _____		23 Ownership Public <input type="checkbox"/> Private <input checked="" type="checkbox"/>		35 Plan Shape L	
10 Site: Building <input type="checkbox"/> Structure <input type="checkbox"/> Object <input type="checkbox"/>		24 Owner's Name & Address. if known Bill Walters Krohn Dr. Boonville, MO		36 Changes (Explain in #42) Addition Altered Moved	
11 On National Register? Yes <input type="checkbox"/> No <input checked="" type="checkbox"/>		25 Open to Public? Yes <input type="checkbox"/> No <input checked="" type="checkbox"/>		37 Condition Interior _____ Exterior Fair	
12 Is it Eligible? Yes <input type="checkbox"/> No <input checked="" type="checkbox"/>		26 Local Contact Person or Organization Friends of Historic Boonville		38 Preservation Underway? Yes No <input checked="" type="checkbox"/>	
13 Part of Estate? Yes <input type="checkbox"/> No <input checked="" type="checkbox"/>		27 Other Surveys in Which Included		39 Endangered? By What? Yes <input checked="" type="checkbox"/> No	
14 District Potent'l? Yes <input type="checkbox"/> No <input checked="" type="checkbox"/>				40 Visible from Public Road? Yes <input checked="" type="checkbox"/> No	
15 Name of Established District				41 Distance from and Frontage on Road	

42 Further Description of Important Features The school rests on quarried stone piers. It has a gable roof and is covered with asphalt shingles. An addition (E) is of later construction and not original to school house era. Chimney is center straddle crest of main block. Windows are 2-over-2 and have lintels. Structure is covered with clapboard.

Photo

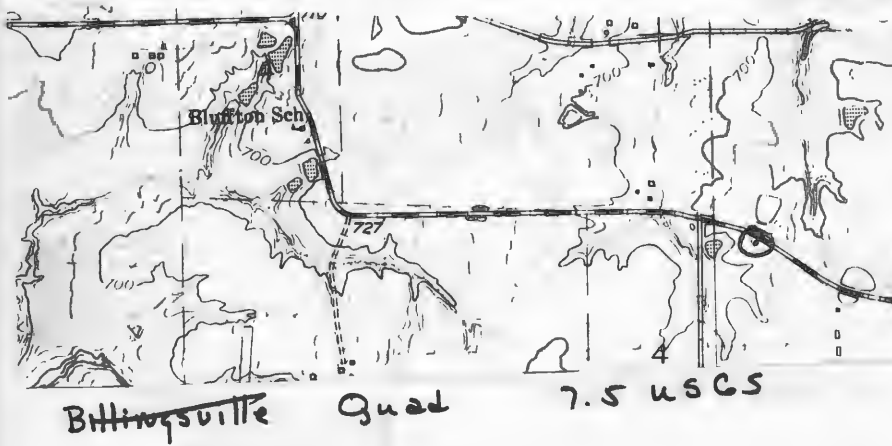
43 History and Significance A school was located at this site before 1874. This structure appears to date from the 1880's. Bluffton School had a daily average attendance of 12 in 1919 and the district clerk was J.B. Hickman. Oral history relates students were transported to Hail Ridge School and structure was then used as a tena+house until the 1950's.

44 Description of Environment and Outbuildings The structure faces north and sits close to State Highway 139. No outbuildings are associated with the structure and it is surround by pasture now.

45 Sources of Information
History of Cooper County-1883 & 1919 Oral history: Bill Walters
Maps of Cooper County-1874 through 1975

46 Prepared by
J. Shields/R. Dyer
47 Organization Friends of
Historic Boonville

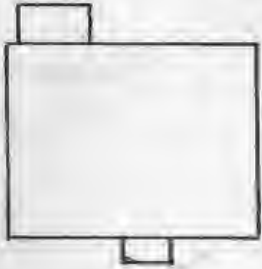
48 Date 4/8/83 49 Revision Date 12/83





Office of Historic Preservation, P.O. Box 176, Jefferson City, Missouri 65101

HISTORIC INVENTORY

1. Neg. B-55		4. Present Name(s) Morris Property		83CP0051	
2. County Cooper		5. Other Name(s)			
3. Location of Negatives Friends of Historic Boonville		"Old Harrison White-Henry Schrader-Holland Place"			
6. Specific Location NW 1/4 of NW 1/4 of Section 4 T48NR17W		18. Thematic Category		28. No. of Stories 2	
7. City or Town Boonville		17. Date(s) or Period c1850's		29. Basement? Yes <input checked="" type="checkbox"/> No	
8. Site Plan with North Arrow		18. Style or Design Vernacular-Greek Revival Aff.		30. Foundation Material brick	
		19. Architect or Engineer		31. Wall Construction brick	
		20. Contractor or Builder		32. Roof Type & Material gable-standing seam met.	
9. Coordinates Lat _____ Long _____		21. Original Use, if apparent residence		33. No. of Bays Front 3 Side 2	
10. Site Building Structure Object		22. Present Use residence		34. Wall Treatment common bond	
11. On National Register? Yes <input type="checkbox"/> No <input checked="" type="checkbox"/>		23. Ownership Public <input type="checkbox"/> Private <input checked="" type="checkbox"/>		35. Plan Shape rec	
12. Is it Eligible? Yes <input type="checkbox"/> No <input checked="" type="checkbox"/>		24. Owner's Name & Address if known Sam Morris Route 3 Boonville, MO		36. Changes (Explain in #42) Addition <input checked="" type="checkbox"/> Altered <input type="checkbox"/> Moved <input type="checkbox"/>	
13. Part of Estate? Yes <input type="checkbox"/> No <input checked="" type="checkbox"/>		25. Open to Public? Yes <input type="checkbox"/> No <input checked="" type="checkbox"/>		37. Condition Interior _____ Exterior excellent	
14. District Potential? Yes <input type="checkbox"/> No <input checked="" type="checkbox"/>		26. Local Contact Person or Organization Friends of Historic Boonville		38. Preservation Underway? Yes <input checked="" type="checkbox"/> No	
15. Name of Established District		27. Other Surveys in Which Included		39. Endangered? By What? Yes <input type="checkbox"/> No <input checked="" type="checkbox"/>	
42. Further Description of Important Features		40. Visible from Public Road? Yes <input checked="" type="checkbox"/> No			
The common bond constructed brick house has many Greek Revival affinities. Foundation is brick, however it has been coated with concrete. The roof is gable and covered with standing seam metal. Windows are 6-over-6 and have flat wooden headers. Eave is boxed and entablature is wide. The projecting gable cap protects a single leaf entrance with side lights and transom. Balustrade has been replaced with concrete piers. Steps and porch are also concrete. (Note: on interior staircase is a glassed step-see history for detail). Millwork is molded and newell is plain. Mantels for end chimney with corbelled caps are greek revival. On the northwest is a pent enclosed porch.					
43. History and Significance Sam and Charlene (Stock) Morris, the present owner of this house, obtained it in 1973 from Mrs. Morris' Parents, Alex and Ruth Stock, who bought it in the early 1950's from Sal Holland. He bought it in the early 1920's from Henry Schrader, who bought the place in 1915, but lived here as a renter from 1899. Prior to this time the house and land were owned by the White family who present sources speculate, probably built the house. Harrison (over)					
44. Description of Environment and Outbuildings The houses face south onto old highway 40 (called Santa FE Trail-because it was used as such during the early 1820's). To the northwest is a large pond. ON the northeast is a cluster of frame outbuildings. A vertical board barn and several small vertical board outbuildings are to the northeast also.					
45. Sources of Information History of Cooper County-1883 & 1919 Maps of Cooper County-1874 through 1975 Oral History: Sam Morris Jacob Neef, Mary Holland CHE Walters					
46. Prepared by J. Shields/R. Dyer					
47. Organization Friends of Historic Boonville					
48. Date 4/8/83					
49. Revision Date 12/83					

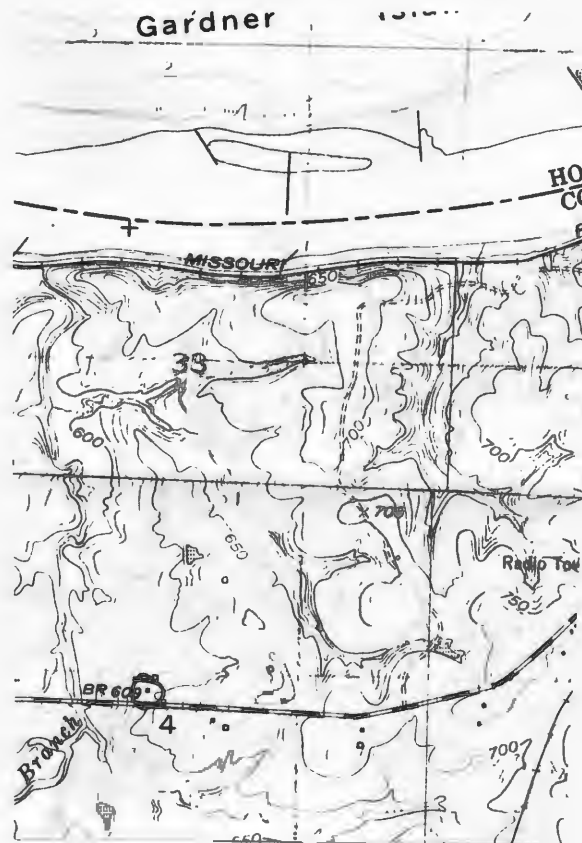
43. (cont.) White was the last White to own and reside in the house. The 1877 plat shows the house and land as owned by A.O. White and 1874 shows land owned by C.H. White.

Very little information could be discovered about the Whitel Family. Henry Schrader was born in Schleswig-Holstein, Germany, Sept, 181869. His parents were Henry and Henrietta Schrader who came to Cooper County from German in 1882 and operated a dairy near Boonville until 1907 when Henry, the father, died at the age of 68. Henrietta Schrader survived until 1916 when she died at the age of 73. Their son Henry assisted his father in the airy until 1899 when he rented this farm and finally purchased it in 1916. His wife was kate Miller daughter of Taylor Miller The had 4 children Rosa, Wilbur, Henry and Harold.

Sam and Charlene Morris , the prsent owners relate that the glass in the step on the interior was put their by Schrader, because he was a bootlegger and kept his store under the steps and the glass was so he could see out and see who was coming. Sam Morris is a direct descendant of one of the signers of the Declaration of Independence and is currently Sheriff of Cooper County.



B-55



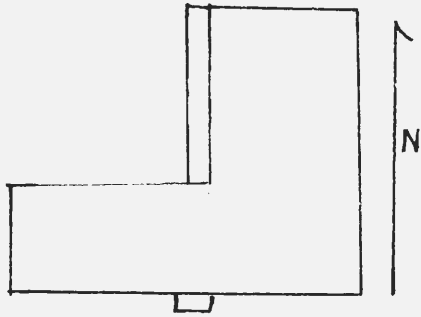
Billingsville Quad
7.5 USGS





HISTORIC INVENTORY

CP-15-002-086

1 No B-59		4 Present Name(s) White Property		81CP0007	
2 County Cooper		5 Other Name(s) "Old Moehle Place"			
3 Location of Negatives Friends of Historic Boonville					
6 Specific Location Nw 1/4 of NE 1/4 of Section 5 T48N, R17W.		16 Thematic Category		28 No. of Stories 2	
		17 Date(s) or Period c 1890's		29 Basement? Yes No X	
7 City or Town If Rural, Township & Vicinity Boonville		18 Style or Design Vernacular		30 Foundation Material cut stone	
8 Site Plan with North Arrow 		19 Architect or Engineer		31 Wall Construction frame	
		20 Contractor or Builder		32 Roof Type & Material gable, asphalt sh.	
		21 Original Use, if apparent residence		33 No. of Bays Front 3 Side 1	
		22 Present Use residence		34 Wall Treatment vinyl siding	
		23 Ownership Public <input type="checkbox"/> Private <input checked="" type="checkbox"/>		35 Plan Shape L	
9 Coordinates UTM Lat Long 15/516681/431684		24 Owner's Name & Address, if known Otto "Bob" White R.R. Boonville, Mo. 65233		36 Changes (Explain in #42) Addition <input type="checkbox"/> Altered <input checked="" type="checkbox"/> Moved <input type="checkbox"/>	
10 Site <input checked="" type="checkbox"/> Building <input checked="" type="checkbox"/> Structure <input type="checkbox"/> Object <input type="checkbox"/>		25 Open to Public? Yes <input type="checkbox"/> No <input checked="" type="checkbox"/>		37 Condition Interior Exterior good	
11 On National Register? Yes <input type="checkbox"/> No <input checked="" type="checkbox"/>		26 Local Contact Person or Organization Friends of Historic Boonville		38 Preservation Underway? Yes No X	
12 Is It Eligible? Yes <input checked="" type="checkbox"/> No <input type="checkbox"/>		27 Other Surveys in Which Included		39 Endangered? By What? Yes No X	
13 Part of Estab. Hist. Dist.? Yes <input type="checkbox"/> No <input checked="" type="checkbox"/>				40 Visible from Public Road? Yes X No	
14 District Potentially? Yes <input type="checkbox"/> No <input checked="" type="checkbox"/>				41 Distance from and Frontage on Road	
15 Name of Established District					
42 Further Description of Important Features The structure has a gable roof, with a projecting gable in the front facade, with a small window for decorative effect. It is built on the central hall, flanking chimney style. The front entrance is procted by an pent prock with wrought iron posts, and has a transom. The 2nd story entrance is uncovered and the porch is balustrade. Alongthe West side of the dwelling is a two story porch which is balustraed and the entrance has been enclosed. Windows are 2-over-2 with lintels.					
43 History and Significance Ernest Moehle bought this farm in 1901 and rebuilt an existing residence possibly built by a man named George sometime prior to 1877. ^{Moehle} married Amelia Neef in 1879 and they had 9 children. His father, Louis Moehle came to the U.S. from Germany in 1849, locating first in Indiana, then Iowa, and , in 1867, in Cooper County on the Lamine River where he operated a saw mill and built steamboats. (see reverse)					
44 Description of Environment and Outbuildings The sturcture sits off the county graveled road, facing South. Tp the Nw is a rib tin garage. A concret cellar is to the Northeast. Other numerous small frame outbuildings are to the North and Northeast.					

45 Sources of Information
History of Cooper County, Johnson 1919, pp. 412-413
Atlas Map of Cooper County, 1877
Illustrated Historical Atlas of Cooper County, 1897
(see reverse)

46 Prepared by
J. Shields/R.L. Dyer
47 Organization Friends of
Historic Boonville
48 Date 6/81 49 Revision Date(s)

43. (cont.) Ernest first worked in his father's saw mill and assisted in boat building. In 1885 he bought the old Friess Mill and operated it as a flour and saw mill until 1899. Soon afterward he bought the farm under consideration and built the present house.

During the early years of the Depression, Moehle lost his farm and it was purchased by Jacob Neef who sold it soon afterward (c1933) to the present owner, Otto White.

45. (cont.) Standard Atlas of Cooper County, 1915

1874, 1925 Maps of Cooper County

Interviews with Jacob Neef, 6/21/81, Otto White, 6/18/81



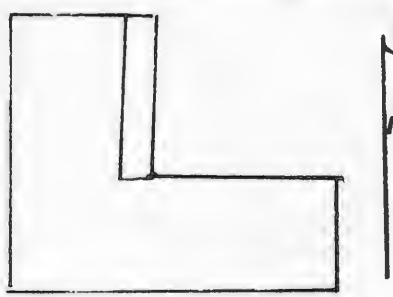
Billingsville Quad 7.5 USGS





Office of Historic Preservation, P.O. Box 176, Jefferson City, Missouri 65101

HISTORIC INVENTORY

1. No. B-54		4. Present Name(s) Stanaway Property		81CP0006	
2. County Cooper		5. Other Name(s) "Trail Hill Farm" "Bell Hill" "Old Jaeger Place"			
3. Location of Negatives Friends of Historic Boonville		6. Specific Location NE 1/4 of SE 1/4 of Section 5 T48N. R17W.			
7. City, or Town Boonville		16. Thematic Category		28. No. of Stories 2	
8. Site Plan with North Arrow 		17. Date(s) or Period c1850's		29. Basement? Yes No <input checked="" type="checkbox"/>	
		18. Style or Design Vernacular - Greek Revival		30. Foundation Material cut stone	
		19. Architect or Engineer		31. Wall Construction brick	
		20. Contractor or Builder		32. Roof Type & Material gable, asphalt sh	
		21. Original Use, if apparent residence		33. No. of Bays Front 3 Side 2	
		22. Present Use residence		34. Wall Treatment common bond, Flemish bond	
		23. Ownership Public <input type="checkbox"/> Private <input checked="" type="checkbox"/>		35. Plan Shape L	
		24. Owner's Name & Address, if known Jim & Marilyn Stanaway Route. Boonville, Mo. 65233		36. Changes (Explain in #42) Addition Altered Moved	
9. Coordinates UTM Easting 15/517697/431662		25. Open to Public? Yes <input type="checkbox"/> No <input checked="" type="checkbox"/>		37. Condition Interior Exterior good	
10. Site Building <input checked="" type="checkbox"/> Structure Object <input type="checkbox"/>		26. Local Contact Person or Organization Friends of Historic Boonville		38. Preservation Underway? Yes <input checked="" type="checkbox"/> No	
11. On National Register? Yes <input type="checkbox"/> No <input checked="" type="checkbox"/>		27. Other Surveys in Which Included		39. Endangered? By What? Yes <input type="checkbox"/> No <input checked="" type="checkbox"/>	
12. Is it Eligible? Yes <input checked="" type="checkbox"/> No <input type="checkbox"/>				40. Visible from Public Road? Yes <input checked="" type="checkbox"/> No	
13. Part of Estab. Hist. Dist.? Yes <input type="checkbox"/> No <input checked="" type="checkbox"/>				41. Distance from and Frontage on Road	
14. District Potenti'l? Yes <input type="checkbox"/> No <input checked="" type="checkbox"/>					
15. Name of Established District		42. Further Description of Important Features The large brick home is of common bond construction on three sides, to the East, North and West. The front (South) facade is of Flemish bond construction. It has Greek Revival style, the entrance has a transom and sidelights. It is protected by a porch which has been slightly altered by the adding of new doric columns and the 2nd story porch is now construction of wrought iron railing. The entrance from the 2nd story has transom and sidelights also. The gable roof has a boxed eave and is covered with asphalt shingles. The entrances have a bullseye surround. It has end chimneys with the main block (see reverse)			
43. History and Significance This 2 story brick house with Flemish bond brickwork on the front facade was probably built, according to sources interviewed, by one of the Bell Family in the 1840's or 50's. C.H.E. Walther, one of the most knowledgeable "old timers" still living in this part of the county, said it was his understanding that the house had been built sometime before the Civil War by William ("Bill") Bell who was a brother of John Adams Bell, progenitor (see reverse)					
44. Description of Environment and Outbuildings The house sits close to what is now known as "old Highway 40" - "Santa Fe Trail", at the extreme western edge of the city limits of Boonville. The structure faces South in a large open yard. To the North are 2 Board & Batten outbuildings, a large Missouri-German style chicken house. A new metal machine shed is to the (see rev.)					
45. Sources of Information History of Cooper County, Johnson, 1919, pp. 372-377, 428-429 Atlas Map of Cooper County, 1877 Illustrated Historical Atlas of Cooper County, 1897 (see reverse)		46. Prepared by J. Shields/R.L. Dyer			
		47. Organization Friends of Historic Boonville			
		48. Date 6/81			
		49. Revision Date(s)			

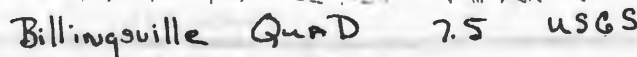
43. (cont.) of the Bell Orchard Family of Boonville. The 1874 plat map of Cooper County shows this land and house as owned by Noah D. Bell. The 1877 Atlas shows the house and land owned by Henry Bell (possibly a brother of Charles C. Bell). Following the Bell family ownership the place was purchased (1880's or 90's) by Frank Neef who sold it in 1909 to Albert Jaeger (1860-1932).

Albert Jaeger was born in Germany, a son of August and Matilda (Heider) Jaeger. He came to this country in 1882 with his wife Ida (Schroeder) and worked as a gardner in and around Boonville until c 1884. He then rented land for c 4 years, but me with financial reverses and moved to Bloomington, Illinois, where he was employed for c 2 years as a laborer. He then went to Chicago and worked for 5 years (e years in the Armour & Co. Packing house), returning to Boonville in 1894 where he first rented land and studied farming then bought an 80 acre farm which he sold for a profit in 1905. He then bought a 200 acre farm (B-60), which he sold in 1909 to his sons Charles and Ernest, and bought the "Old Bell Place" from Frank Neef. He operated this farm with his sons, William and Albert, Jr. up to his death in 1832 at which time the sons took over ownership, William Jaeger dided in 1953 and Albert, Jr. sold the place to the present owners in 1966.

A closet wall in the upstairs west bedroom still bears penciled descriptions of weather conditions dating back to the latter part of the 19th century.

45. (cont.) Standard Atlas of Cooper County 1915
1874, 1925 Maps of Cooper County
Interviews with Marilyn Stanaway, 6/18/81, Jacob Neef, 6/21/81
C.H.E. Walther, 6/21/81, Elmer Jaeger, 6/20/81, Mrs. Carl (Florence Jaeger)
Hasenbach, 6/20/81

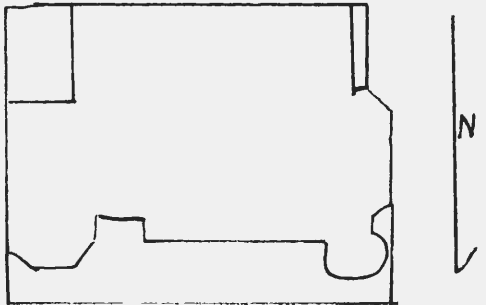
44. North west. A deteriorated slave (brick) house is to the Northwest also. It has a gable roof which is covered with rib tin. It is of common bond construction. An earthen cellar is to the North.





Office of Historic Preservation, P.O. Box 176, Jefferson City, Missouri 65101

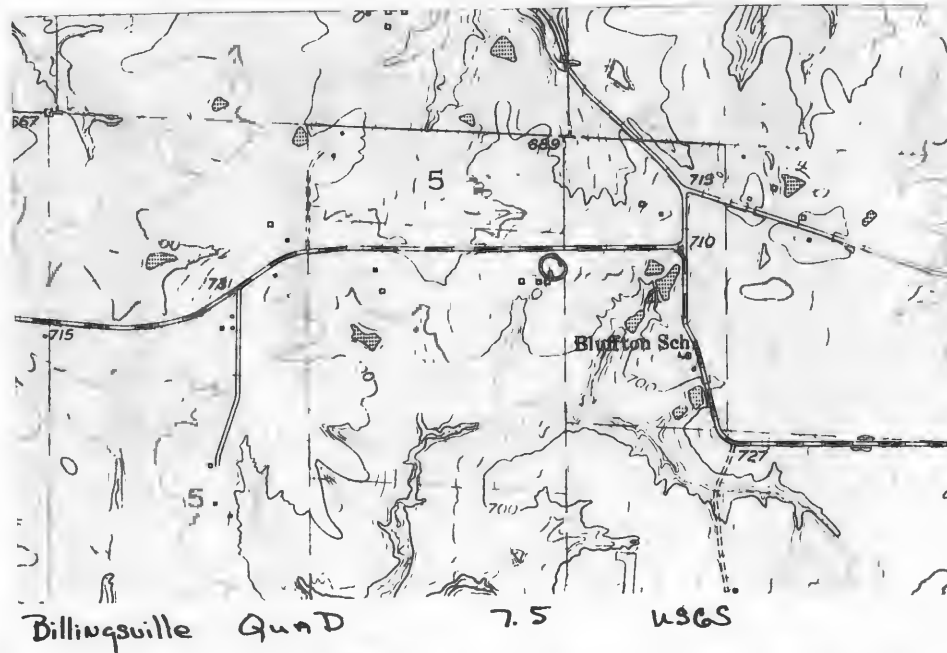
HISTORIC INVENTORY

1 No B-6		4 Present Name(s) "Tower Hill Farm" Gross Brother Property 83CP0007	
2 County Cooper		5 Other Name(s) Gibson Farm	
3 Location of Negatives Friends of Historic Boonville			
6 Specific Location NE 1/4 of NE 1/4 of Section 5, T48N, R16W.		16 Thematic Category	
7 City or Town If Rural, Township & Vicinity Boonville		17 Date(s) or Period c1890's	
8 Site Plan with North Arrow 		18 Style or Design Romanesque Revival	
		19 Architect or Engineer	
		20 Contractor or Builder John Combs	
		21 Original Use, if apparent residence	
		22 Present Use residence	
		23 Ownership Public <input type="checkbox"/> Private <input checked="" type="checkbox"/>	
		24 Owner's Name & Address, if known Gross Brothers RR Boonville, Mo. 65233	
9 Coordinates UTM Lat Long 15/528710/573089		25 Open to Public? Yes <input type="checkbox"/> No <input checked="" type="checkbox"/>	
10 Site <input type="checkbox"/> Building <input checked="" type="checkbox"/> Structure <input type="checkbox"/> Object <input type="checkbox"/>		26 Local Contact Person or Organization Friends of Historic Boonville	
11 On National Register? Yes <input type="checkbox"/> No <input checked="" type="checkbox"/>		27 Other Surveys in Which Included	
12 Is It Eligible? Yes <input checked="" type="checkbox"/> No <input type="checkbox"/>		28 No. of Stories 2	
13 Part of Estab. Hist. Dist.? Yes <input type="checkbox"/> No <input checked="" type="checkbox"/>		29 Basement? Yes <input type="checkbox"/> No <input checked="" type="checkbox"/>	
14 District Potentially? Yes <input type="checkbox"/> No <input checked="" type="checkbox"/>		30 Foundation Material quarried stone	
15 Name of Established District		31 Wall Construction frame	
		32 Roof Type & Material hip, asphalt sh.	
		33 No. of Bays Front 3 Side 3	
		34 Wall Treatment clapboard	
		35 Plan Shape rec	
		36 Changes (Explain in #42) Addition Altered Moved	
		37 Condition Interior Exterior good	
		38 Preservation Underway? Yes <input type="checkbox"/> No <input checked="" type="checkbox"/>	
		39 Endangered? By What? Yes <input type="checkbox"/> No <input checked="" type="checkbox"/>	
		40 Visible from Public Road? Yes <input checked="" type="checkbox"/> No <input type="checkbox"/>	
		41 Distance from and Frontage on Road	
42 Further Description of Important Features The large house has extremely good detail work including a round tower which is at the Northwest corner capped with a roman style wall. An Eastlake porch as curves around the entire facade from the Northeast corner to the South west corner. There are two entrances on the North (front) facade, both have transoms, the West facade also has two entrances with transoms which exist from the proch. The roof is hip, with a boxed eave and has dentils. There is a large central chimney with a corbelled cap. Windows are 1-over-1 and attenuated. There is a chamfered bay on the West also. Fishscale shingles are used between the 1st story and 2nd story for decorations.			
43 History and Significance The 1874 and 1877 maps of Cooper County shw this land as owned by B.F. Gibson, but no house is indicated on either map. The 1897 map shows the land (house indicated) as owned by Louis Edson. The house was built by John Combs (son of Joseph Combs) in the late 1890's according to the Gross brothers, the present owners. He only owned it a few years until he lost it and the house and land were then bought by Lewis Edson, a son (see rev)			
44 Description of Environment and Outbuildings The structure sits in a large open yard, facing North, off State Highway 98. A board and batten small barn is to the South. Other Outbuildings are to the Southwest.			
45 Sources of Information History of Howard and Cooper County, 1883 p.868 History of Cooper County, Johnson, 1919, p1017-1018 Atlas Map of Cooper County, 1877 Illustrated Historical Atlas of Cooper County, 1897 (see reverse)			
46 Prepared by J. Shields/R.L. Dyer			
47 Organization Friends of Historic Boonville			
48 Date		49 Revision Date(s)	

43. (cont.) of Sydney and Mararet (Nixon) Edson. Lewis Edson was born in 1857 and married Anna (Brookshire) Edwards Edson. The Edsons retained ownership until 1919 at which time it became the property of a land trader named Sarris (sp?) who sold it to B.J. Gross in 1921. The Gross family has owned it from that time down to the present. The present owners are bachelor sons of B.J. Gross. The farm now comprises 160 acres.

There is an old Tucker family cemetery located on this farm.

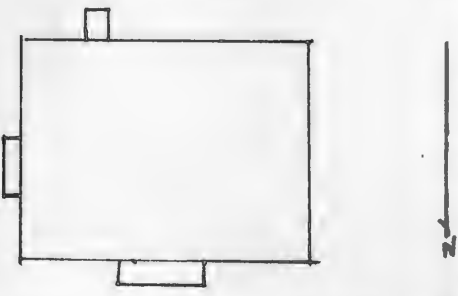
45. (cont.) Standard Atlas of Cooper County, 1915
1874, 1925 Maps of Cooper County
Interview with Charles Gross, 6/22/81






Office of Historic Preservation, P.O. Box 176, Jefferson City, Missouri 65101

HISTORIC INVENTORY

1 No. B-7		4 Present Name(s) Sieckman Property		83CP0008	
2 County Cooper		5 Other Name(s) Givens, Edson Lee, Ridel and Davis Residence			
3 Location of Negatives Friends of Historic Boonville					
6 Specific Location SW 1/4 of SW 1/4 of Section 5 T48N, R16W		16 Thematic Category		28 No. of Stories 1	
7 City or Town II. Rural Township & Vicinity Boonville		17 Date(s) or Period 1830-40		29 Basement? Partical Yes X No	
8 Site Plan with North Arrow		18 Style or Design Bernacualr-Greek Revival Aff.		30 Foundation Material brick-pd. concrete	
		19 Architect or Engineer		31 Wall Construction frame	
		20 Contractor or Builder Givens		32 Roof Type & Material gable-St. seam met.	
9 Coordinates UTM Lat Long		21 Original Use, if apparent residence		33 No. of Bays Front 4 Side 2	
10 Site Building Structure Object		22 Present Use residence		34 Wall Treatment asbestos siding	
11 On National Register? Yes <input type="checkbox"/> No <input checked="" type="checkbox"/>		23 Ownership Public <input type="checkbox"/> Private <input checked="" type="checkbox"/>		35 Plan Shape rec.	
12 Is it Eligible? Yes <input type="checkbox"/> No <input checked="" type="checkbox"/>		24 Owner's Name & Address, if known Donnie Sieckman RR Boonville, MO		36 Changes (Explain in #42) Addition <input type="checkbox"/> Altered <input type="checkbox"/> Moved <input type="checkbox"/>	
13 Part of Estab. Hist. Dist.? Yes <input type="checkbox"/> No <input checked="" type="checkbox"/>		25 Open to Public? Yes <input type="checkbox"/> No <input checked="" type="checkbox"/>		37 Condition Interior good Exterior fair	
14 District Potent'l? Yes <input type="checkbox"/> No <input checked="" type="checkbox"/>		26 Local Contact Person or Organization Friends of Historic Boonville		38 Preservation Underway? Yes <input type="checkbox"/> No <input checked="" type="checkbox"/>	
15 Name of Established District		27 Other Surveys in Which Included		39 Endangered? By What? Yes <input type="checkbox"/> No <input checked="" type="checkbox"/>	
42 Further Description of Important Features		40 Visible from Public Road? Yes <input type="checkbox"/> No <input checked="" type="checkbox"/>			
<p>The structure rests on a brick and poured concrete foundation. The roof is gable and covered with standing seam metal except on the el where it is covered with asphalt shingles. The main block has end chimney and the el has a wide brick chimney. A classic Greek Revival porch with doric columns and gable cap protect the single leaf entrance with side lights and 6 light transom. On the East is another Greek Revival entrance protected by a gable cap. Windows are 1-over-1 and trabeated. The structure is covered with asbestos shingles. On the interior millwork and mantels are Greek Revival.</p>		41 Distance from and Frontage on Road			
43 History and Significance		<p>Structure has been altered (foundation is not original and application of asbestos shingles). Oral history from former property owner Mrs. Louis Davis was "...her understanding that structure was built in 1836". He husband, Louis inscribed into front steps "This house was built in 1830". At least part of the front two rooms are log. Structure appears on 1874 plat map as being the property of Mrs. J.S. Givens. James Givens was an early settler to Cooper County arriving between 1815-20 with his parents. The Givens Family settled (over)</p>			
44 Description of Environment and Outbuildings		45 Sources of Information			
<p>The structure sits at the end of a long private lane facing north in a fenced yard. A vertical board outbuilding covering an earthen cellar is to the west and another to the south.</p>		<p>History of Cooper County-1883 & 1919 Oral history: Mrs. L.C. Davis Maps of Cooper County-1874 through 1975</p>			
46 Prepared by J. Shields/R. Dyer		47 Organization Friends of Historic Boonville			
48 Date 4/8		49 Revision Date 12/83			


43. (cont.) (Walter was his father) at T48N,R16W section 1 at this date and his brother were in the same area. This property is less than 2 miles (west) of that location. In 1877, ME. Givens is the owner, followed by S.H. Edson in 1897, Holmer Lee in 1915 (originally from Howard county, son of John Lee) and 1925 H.T. Redd, who was cashier at the Boonville National Bank. Redd lost the property to the bank who held the mortgage and in 1934 it was purchased by Louis Davis. Louis and Edmee Davis owned the farm until 1978, when Mrs. Davis, a widow, sold the farm and residence to Donnie Sieckman. Sieckman lives in a new structure northeast (at beginning of private lane) and uses this structure as rental property.

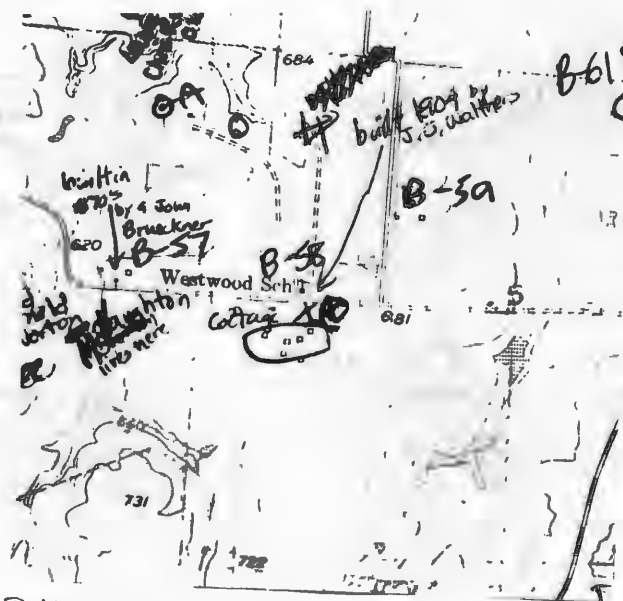


Boonville
Quad
7.5 USGS



HISTORIC INVENTORY

1. No. B-46		4. Present Name(s) Bridgewater Property		83CP0045	
2. County Cooper		5. Other Name(s) "Old Westwood School"			
3. Location of Negatives Friends of Historic Boonville					
6. Specific Location NW 1/4 of NW 1/4 of Section 5 T48NR17W		16. Thematic Category		28. No. of Stories 1	
7. City or Town Boonville		17. Date(s) or Period 1904		29. Basement? Yes No <input checked="" type="checkbox"/>	
8. Site Plan with North Arrow 		18. Style or Design Vernacular		30. Foundation Material poured concrete	
9. Coordinates Lat Long		19. Architect or Engineer		31. Wall Construction brick	
10. Site: Building <input checked="" type="checkbox"/> Structure <input type="checkbox"/> Object <input type="checkbox"/>		20. Contractor or Builder		32. Roof Type & Material gable-asphalt sh.	
11. On National Register? Yes <input type="checkbox"/> No <input checked="" type="checkbox"/>		21. Original Use, if apparent school		33. No. of Bays Front 3 Side	
12. Is it Eligible? Yes <input type="checkbox"/> No <input checked="" type="checkbox"/>		22. Present Use residence		34. Wall Treatment common bond	
13. Part of Estate? Yes <input type="checkbox"/> No <input checked="" type="checkbox"/>		23. Ownership Public <input type="checkbox"/> Private <input checked="" type="checkbox"/>		35. Plan Shape rec	
14. District? Yes <input type="checkbox"/> No <input checked="" type="checkbox"/>		24. Owner's Name & Address, if known Roy Bridgewater Route 3, Boonville, MO		36. Changes (Explain in #42) Addition <input checked="" type="checkbox"/> Altered <input type="checkbox"/> Moved <input type="checkbox"/>	
15. Name of Established District		25. Open to Public? Yes <input type="checkbox"/> No <input checked="" type="checkbox"/>		37. Condition Interior Exterior <input checked="" type="checkbox"/>	
16. Further Description of Important Features The common bond brick structure rests on a poured concrete foundation. It has a gable roof covered with asphalt shingles. Original appearance has been altered with addition of pent porch (supported by wrought iron posts) and pent additions along the west facade, and alterations to windows (now 1-over-1). Originally photo windows were segmentally arched, these have now been bricked in. It has a raking cornice and a wide entablature.		26. Local Contact Person or Organization Friends of Historic Boonville		38. Preservation Underway? Yes <input checked="" type="checkbox"/> No <input type="checkbox"/>	
17. History and Significance The brick school house was modified into a residence for the present owner who bought it c1970 from Jacob E. Neef. Neef bought it in the 1940's after it ceased operations as a school and retained it as rental property until he sold it to Bridgewater. The school house was built in 1904 by John J. "Jake" Walther on land donated by the Williams Family, a previous school building on this site burned.		27. Other Surveys in Which Included		39. Endangered? By What? Yes <input type="checkbox"/> No <input checked="" type="checkbox"/>	
18. Description of Environment and Outbuildings The school sits close to the county graveled road facing south. A rib in outbuildings is to the east.		40. Visible from Public Road? Yes <input checked="" type="checkbox"/> No <input type="checkbox"/>		41. Distance from and Frontage on Road	
19. Sources of Information History of Cooper County-1883 & 1919 Maps of Cooper County-1874 through 1975		42. Prepared by Oral history: Otto White Roy Bridgewater, Jacob Neef		43. Organization Friends of Historic Boonville	
44. Date 4/8		45. Revision Date 12/83			



Billingsville Quad 7.5 USGS

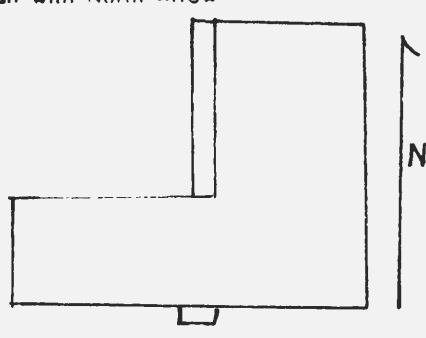




CP-AS-002-091

Office of Historic Preservation, P.O. Box 176, Jefferson City, Missouri 65101

HISTORIC INVENTORY

1 No. B-47		4 Present Name(s) White Property	
2 County Cooper		5 Other Name(s) "Old Moehle Place"	
3 Location of Negatives Friends of Historic Boonville		8ICP0009	
6 Specific Location NW 1/4 of NE 1/4 of Section 5 T48N, R17W.		16 Thematic Category	
7 City or Town If Rural, Township & Vicinity Boonville		17 Date(s) or Period c 1890's	
8 Site Plan with North Arrow 		18 Style or Design Vernacular	
9 Coordinates UTM Lat Long 15/516681/431684		19 Architect or Engineer	
10 Site Building X Structure Object		20 Contractor or Builder	
11 On National Register? Yes <input type="checkbox"/> No <input checked="" type="checkbox"/> X		21 Original Use, if apparent residence	
12 Is It Eligible? Yes <input checked="" type="checkbox"/> IX No <input type="checkbox"/> II		22 Present Use residence	
13 Part of Estab Hist Dist? Yes <input type="checkbox"/> No <input checked="" type="checkbox"/> XX		23 Ownership Public <input type="checkbox"/> Private <input checked="" type="checkbox"/> X	
14 District Potent? Yes <input type="checkbox"/> No <input checked="" type="checkbox"/> IX		24 Owner's Name & Address, if known Otto "Bob" White R.R. Boonville, Mo. 65233	
15 Name of Established District		25 Open to Public? Yes <input type="checkbox"/> No <input checked="" type="checkbox"/> X	
42 Further Description of Important Features The structure has a gable roof, with a projecting gable in the front facade, with a small window for decorative effect. It is built on the central hall, flanking chimney style. The front entrance is procted by an pent proch with wrought iron posts, and has a transom. The 2nd story entrance is uncovered and the porch is balustrade. Along the West side of the dwelling is a two story porch which is balustraded and the entrance has been enclosed. Windows are 2-over-2 with lintels.		26 Local Contact Person or Organization Friends of Historic Boonville	
43 History and Significance Ernest Moehle bought this farm in 1901 and rebuilt an existing residence possibly built by a man named George sometime prior to 1877. He married Amelia Neef in 1879 and they had 9 children. His father, Louis Moehle came to the U.S. from Germany in 1849, locating first in Indiana, then Iowa, and , in 1867, in Cooper County on the Lamine River where he operated a saw mill and built steamboats. (see reverse)		27 Other Surveys in Which Included	
44 Description of Environment and Outbuildings The sturcture sits off the county graveled road, facing South. Tp the NW is a rib tin garage. A concret cellar is to the Northeast. Other numerous small frame outbuildings are to the North and Northeast.		28 No. of Stories 2	
45 Sources of Information History of Cooper County, Johnson 1919, pp. 412-413 Atlas Map of Cooper County, 1877 Illustrated Historical Atlas of Cooper County, 1897 (see reverse)		29 Basement? Yes <input type="checkbox"/> No <input checked="" type="checkbox"/> X	
		30 Foundation Material cut stone	
		31 Wall Construction frame	
		32 Roof Type & Material gable, asphalt sh.	
		33 No. of Bays Front 3 Side 1	
		34 Wall Treatment ynyl siding	
		35 Plan Shape L	
		36 Changes (Explain in #42) Addition <input type="checkbox"/> e Altered <input checked="" type="checkbox"/> X Moved <input type="checkbox"/>	
		37 Condition Interior Exterior good	
		38 Preservation Underway? Yes <input type="checkbox"/> No <input checked="" type="checkbox"/> X	
		39 Endangered? By What? Yes <input type="checkbox"/> No <input checked="" type="checkbox"/> X	
		40 Visible from Public Road? Yes <input checked="" type="checkbox"/> X No <input type="checkbox"/>	
		41 Distance from and Frontage on Road	
		46 Prepared by J. Shields/R.L. Dyer	
		47 Organization Friends of Historic Boonville	
		48 Date 6/81	
		49 Revision Date	

43. (cont.) Ernest first worked in his father's saw mill and assisted in boat building. In 1885 he bought the old Friess Mill and operated it as a flour and saw mill until 1899. Soon afterward he bought the farm under consideration and built the present house.

During the early years of the Depression Moehle lost his farm and it was purchased by Jacob Neef who sold it soon afterward (c1933) to the present owner, Otto White.

45. (cont.) Standard Atlas of Cooper County, 1915


1874, 1925 Maps of Cooper County

Interviews with Jacob Neef, 6/21/81, Otto White, 6/18/81

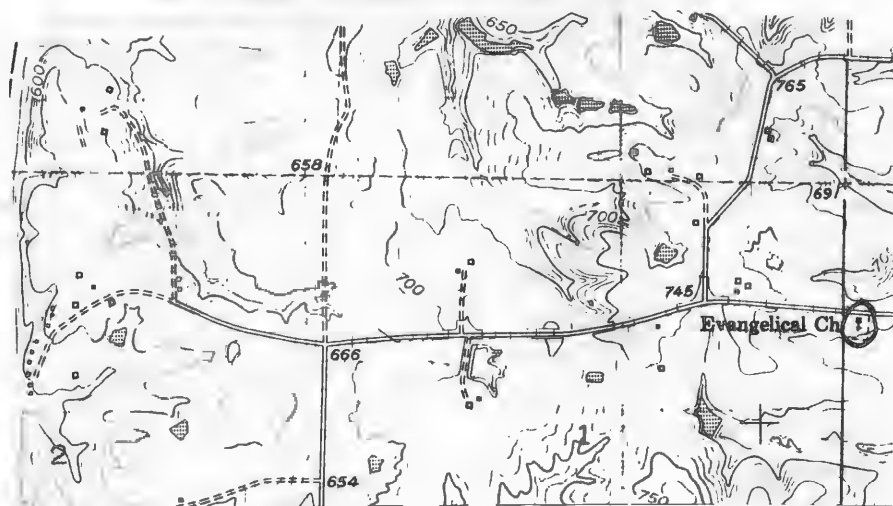


Billingsville Quad 7.5 usgs

HISTORIC INVENTORY

1 No. B-44		4 Present Name(s) Evangelical Zion Lutheran Church		83CP0043	
2 County Cooper		5 Other Name(s)			
3 Location of Negatives Friends of Historic Boonville					
6 Specific Location SE 1/4 of SE 1/4 of Section 6 T48N, R17W		16 Thematic Category		28 No. of Stories 1	
7 City or Town Boonville		17 Date(s) or Period 1893		29 Basement? Yes No <input checked="" type="checkbox"/>	
8 Site Plan with North Arrow		18 Style or Design Gothic Revival		30 Foundation Material cut stone	
		19 Architect or Engineer		31 Wall Construction frame	
		20 Contractor or Builder		32 Roof Type & Material gable-asphalt shingles	
		21 Original Use, if apparent Church		33 No. of Bays Front 1 Side 3	
		22 Present Use Church		34 Wall Treatment clapboard	
9 Coordinates Lat Long		23 Ownership Public <input type="checkbox"/> Private <input checked="" type="checkbox"/>		35 Plan Shape rec	
10 Site: Building		24 Owner's Name & Address. if known Church Trustees c/o CHE Walters RR Boonville, MO		36 Changes (Explain in #42) Addition Altered Moved	
11 On National Register? Yes <input type="checkbox"/> No <input checked="" type="checkbox"/>		25 Open to Public? Yes <input type="checkbox"/> No <input checked="" type="checkbox"/>		37 Condition Interior Exterior <u>good</u>	
12 Is it Eligible? Yes <input type="checkbox"/> No <input checked="" type="checkbox"/>		26 Local Contact Person or Organization Friends of Historic Boonville		38 Preservation Underway? Yes <input checked="" type="checkbox"/> No <input type="checkbox"/>	
13 Part of Estab. Hist. Dist.? Yes <input type="checkbox"/> No <input checked="" type="checkbox"/>		27 Other Surveys in Which Included		39 Endangered? By What? Yes <input type="checkbox"/> No <input checked="" type="checkbox"/>	
14 District Potential? Yes <input type="checkbox"/> No <input checked="" type="checkbox"/>				40 Visible from Public Road? Yes <input checked="" type="checkbox"/> No <input type="checkbox"/>	
15 Name of Established District				41 Distance from and Frontage on Road	
42 Further Description of Important Features The frame Gothic Style Church has a tall steeple (covered with wood shingles which enclosed a belfry and single leaf entrance with arched transom and lintel. Tower is also decorated between entrance and belfry with an area covered with unbrated shingles. The roof is gable and covered with asphalt shingles. It has a raking cornice and corner pilasters. On the east and west are three arched frosted glass windows with arched lintels. A chimney projects from the rear (S) of crest. It rests on a cut stone foundation and is covered with a narrow clapboard. Structure is painted white with green trim.					
43 History and Significance The beautiful Gothic style Church with its tall, ornate steeple was built in 1893 by the German residents of this area. For many years they had met in homes in the area. Services were held regularly until the summer of 1983, when they lost their minister. Sunday School is still held every Sunday and Worship Service with a visiting minister every other Sunday. The congregation at the present time numbers about 25.					
44 Description of Environment and Outbuildings The church sits close to County Road facing North in a fenced yard. To the South is a small cemetery. A new house trailer is to the east. The cemetery contains many of the graves of the German citizens who settled in this area: Charles Fiedler, Peter Walters, the Neef and the Moehles.					
45 Sources of Information History of Cooper County-1883 & 1919 Maps of Cooper County-1874 through 1975		Oral history: CHE Walters		46 Prepared by J. Shields/R. Dyer	
				47 Organization Friends of Historic Boonville	
		48 Date 4/81		49 Revision Date 12/83	

CP-AS-002-092




Billingsville Quad

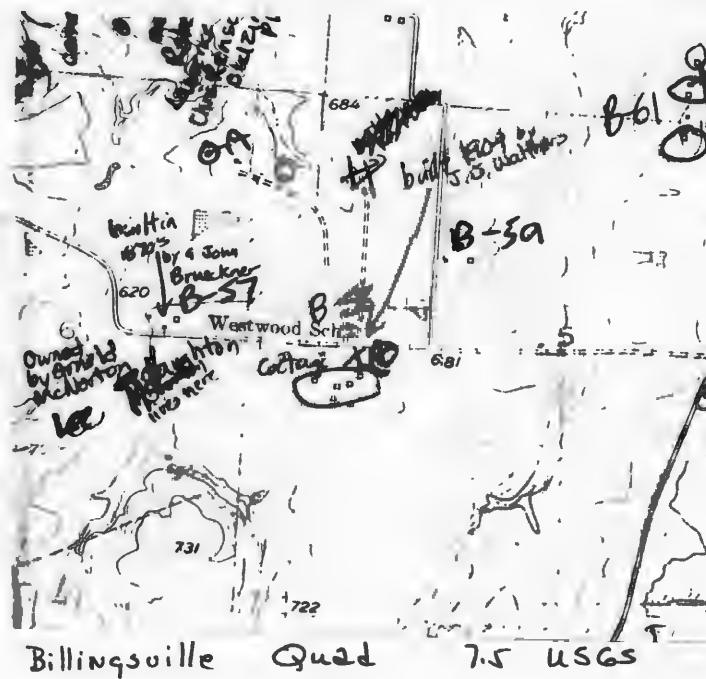
7.5 USGS





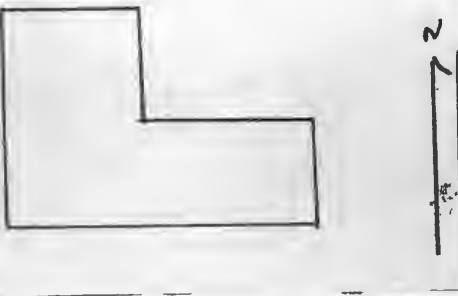
HISTORIC INVENTORY

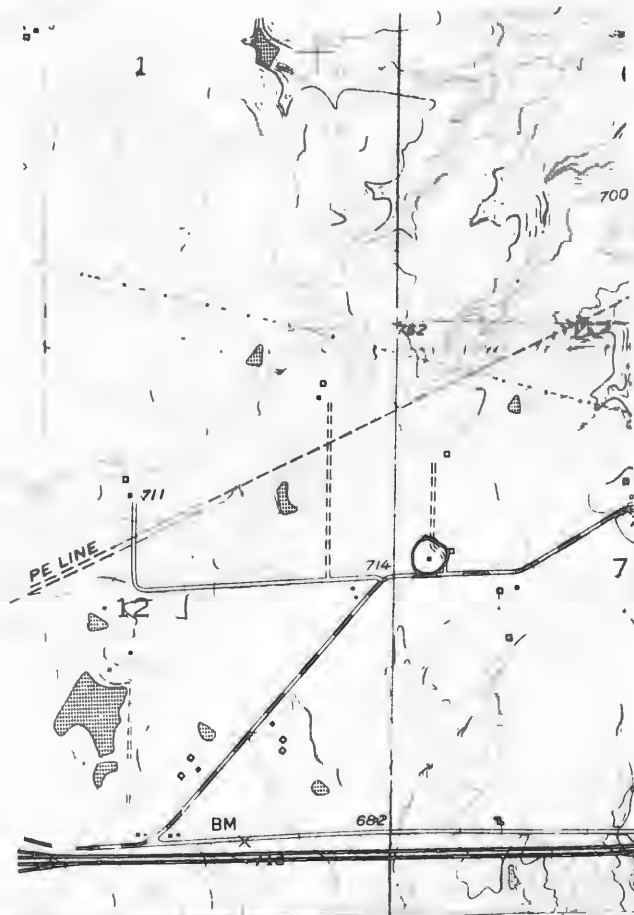
1. No. B-45		4. Present Name(s) McNaughton Property		83CP0044	
2. County Cooper		5. Other Name(s) Brickner-McNaughton Residence			
3. Location of Negatives Friends of Historic Boonville					
6. Specific Location SE 1/4 of SE 1/4 of Section 6 T48N R17W		16. Thematic Category		28. No. of Stories 2	
		17. Date(s) or Period 1870's-90's		29. Basement? Yes No <input checked="" type="checkbox"/>	
7. City or Town II. Rural Township & Vicinity Boonville		18. Style or Design Vernacular		30. Foundation Material cut stone	
8. Site Plan with North Arrow 		19. Architect or Engineer		31. Wall Construction frame	
		20. Contractor or Builder J.P. Williams		32. Roof Type & Material gable-tin & asph. sh.	
		21. Original Use, if apparent residence		33. No. of Bays Front 3 Side 1	
		22. Present Use residence		34. Wall Treatment clapboard	
		23. Ownership Public <input type="checkbox"/> Private <input checked="" type="checkbox"/>		35. Plan Shape L	
9. Coordinates UTM Lat Long		24. Owner's Name & Address, if known Lee McNaughton RR Boonville, MO		36. Changes (Explain in #42) Addition <input type="checkbox"/> Altered <input type="checkbox"/> Moved <input type="checkbox"/>	
10. Site Building Structure Object		25. Open to Public? Yes <input type="checkbox"/> No <input checked="" type="checkbox"/>		37. Condition Interior <input type="checkbox"/> Exterior <input type="checkbox"/> good	
11. On National Register? Yes <input type="checkbox"/> No <input checked="" type="checkbox"/>		26. Local Contact Person or Organization Friends of Historic Boonville		38. Preservation Underway? Yes <input checked="" type="checkbox"/> No <input type="checkbox"/>	
12. Is it Eligible? Yes <input type="checkbox"/> No <input checked="" type="checkbox"/>		27. Other Surveys in Which Included		39. Endangered? By What? Yes <input type="checkbox"/> No <input checked="" type="checkbox"/>	
13. Part of Estate? Yes <input type="checkbox"/> No <input checked="" type="checkbox"/>				40. Visible from Public Road? Yes <input checked="" type="checkbox"/> No <input type="checkbox"/>	
14. District Potentially? Yes <input type="checkbox"/> No <input checked="" type="checkbox"/>				41. Distance from and Frontage on Road	
15. Name of Established District					
42. Further Description of Important Features The two story farm dwelling rests on a field and cut stone foundation. Roof is gable and covered with rib tin in main block and asphalt shingles in el and pent addition to the northwest. Windows vary throughout the structure from 6-over-6, 2-over-2 and 1-over-1. An end chimney is located at the East gable end, another chimney is straddle North, South gables. The single leaf entrance is protected by a flat roofed porch supported by doric columns. Structure is covered with clapboard.					
43. History and Significance Structure was built by J.P. Williams, son of Walter Williams. This residence and acreage was also part of the Brickners property during the 1930's when they lost it during the depression. It was then purchased by John and Lee McNaughton. Lee and his wife have resided in the structure since c1940.					
44. Description of Environment and Outbuildings The structure sits on a ridge overlooking the country graveled road in a fenced yard, facing South. To the northeast is a vertical board barn with tin roof. Other small insignificant outbuildings are to the north and east.					
45. Sources of Information Oral history: LeeMcNaughton.					
46. Prepared by J. Shields/R.Dyer					
47. Organization Friends of Historic Boonville					
48. Date 4/8/83 49. Revision Date 12/83					





HISTORIC INVENTORY

1. No. 52		4. Present Name(s) Hull Property		83CP0050	
2. County Cooper		5. Other Name(s) Brueckner, Brickner Residence			
3. Location of Negatives Friends of Historic Boonville		6. Specific Location SW 1/4 of SW 1/4 of Section 7 T48N, R17W			
7. City or Town Boonville		16. Thematic Category		28. No. of Stories 2	
8. Site Plan with North Arrow		17. Date(s) or Period c1880's		29. Basement? Yes No X	
		18. Style or Design Vernaclar		30. Foundation Material quarried stone	
		19. Architect or Engineer		31. Wall Construction frame	
9. Coordinates Lat Long		20. Contractor or Builder		32. Roof Type & Material gable-asphalt sh.	
10. Site Building Structure Object		21. Original Use, if apparent residence		33. No. of Bays Front 5 Side 1	
11. On National Register? Yes No X		22. Present Use rental property		34. Wall Treatment vinyl siding	
12. Is it Eligible? Yes No X		23. Ownership Public Private X		35. Plan Shape L	
13. Part of Estab. Hist. Dist.? Yes No X		24. Owner's Name & Address if known Nora Hull 1022 11th St. Boonville, MO		36. Changes (Explain in #42) Addition Altered Moved	
14. District Potent? Yes No X		25. Open to Public? Yes No X		37. Condition Interior Exterior fair	
15. Name of Established District		26. Local Contact Person or Organization Friends of Historic Boonville		38. Preservation Underway? Yes No X	
16. Further Description of Important Features		27. Other Surveys in Which Included		39. Endangered? By What? Yes No X	
<p>The two story frame structure rests on a quarried stone foundation. It has a gable roof covered with asphalt shingles, except in el which is covered with rib tin. Main block has end chimney. Single leaf entrance is unprotected. Windows are 3-over-2. Structure is covered with Vnyl siding.</p>		<p>Photo</p>		40. Visible from Public Road? Yes No X	
41. Distance from and Frontage on Road		42. History and Significance			
<p>Structure was built by William L. Brueckmer in c1880. Brueckner was the son of August Bruckner, german immigrant to Cooper County in 1867. William was retired and living in Boonville by 1919 his ownership however continued until 1920, when it became part of William L. Beickners farming operation. Beickmer held onto this property through the depression and passed it to his son Lloyd in c1936. His ownership continued until 1964 when it was purchased by the present owner who uses the structure as rental property.</p>		<p>The structure sits close to old highway 40 (Santa Fe Trail) facing south. To the north is a new garage and a pole pent machine shed.</p>			
43. Sources of Information		44. Description of Environment and Surroundings		45. Prepared by	
History of Cooper County-1883 & 1919		Oral history: Nora Hull		J. Shields/R. Dyer	
Maps of Cooper County-1874 through 1975				47. Organization Friends of Historic Boonville	
				48. Date 4/8	
				49. Revision Date 12/83	

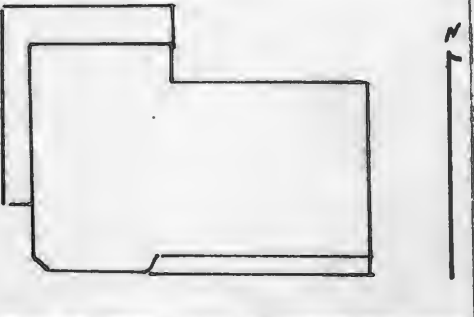


Billingsville Quad 7.5 USGS



Office of Historic Preservation, P.O. Box 176, Jefferson City, Missouri 65101

HISTORIC INVENTORY

1. No. B-53		4. Present Name(s) Chenault Property		81CP0005	
2. County Cooper		5. Other Name(s) Johnmeyer Residence			
3. Location of Negatives Friends of Historic Boonville					
6. Specific Location NW 1/4 of NE 1/4 of Section 7 T48N, R17W		16. Thematic Category		28. No. of Stories 2	
		17. Date(s) or Period 1904		29. Basement? Yes No X	
7. City or Town II. Rural Township & Vicinity Boonville		18. Style or Design Queen Anne		30. Foundation Material ashlar stone	
8. Site Plan with North Arrow		19. Architect or Engineer		31. Wall Construction frame	
		20. Contractor or Builder Ernest Moehle		32. Roof Type & Material gable-st. seam metal	
		21. Original Use, if apparent residence		33. No. of Bays Front 3 Side 1	
		22. Present Use residence		34. Wall Treatment clapboard & masonite siding	
		23. Ownership Public <input type="checkbox"/> Private <input checked="" type="checkbox"/>		35. Plan Shape L	
9. Coordinates UTM Lat Long		24. Owner's Name & Address. if known Sammie Chenault Route 3 Boonville, MO		36. Changes (Explain in #42) Addition X Altered Moved	
10. Site Building Structure Object		25. Open to Public? Yes <input type="checkbox"/> No <input checked="" type="checkbox"/>		37. Condition Interior Exterior good	
11. On National Register? Yes <input type="checkbox"/> No <input checked="" type="checkbox"/>		26. Local Contact Person or Organization Friends of Historic Boonville		38. Preservation Underway? Yes <input type="checkbox"/> No <input checked="" type="checkbox"/>	
12. Is it Eligible? Yes <input type="checkbox"/> No <input checked="" type="checkbox"/>		27. Other Surveys in Which Included		39. Endangered? By What? Yes <input type="checkbox"/> No <input checked="" type="checkbox"/>	
13. Part of Estab. Hist. Dist.? Yes <input type="checkbox"/> No <input checked="" type="checkbox"/>				40. Visible from Public Road? Yes <input type="checkbox"/> No <input checked="" type="checkbox"/>	
14. District Potent'l? Yes <input type="checkbox"/> No <input checked="" type="checkbox"/>				41. Distance from and Frontage on Road	
15. Name of Established District					
42. Further Description of Important Features The two story frame I-house with flanking chimney (which have corbelled caps) has Queen Anne detailing. Roof is gable-covered with standing seam metal and a projecting (s) gable forma chamfered bay which is decorated at corners with eastlake spool brackets. Windows are 1-over-1 and have lintels. The single leaf entrance is protected by an east lake style porch with turned posts (balastrace altered). It rests on a ashlar stone foundation. On the east and north a pent porch is supported by wrought iron posts. An pent additon is located across the rear (n) facade. Sturcture is covered with clapboard in main block and masonite sidng in addition.					
43. History and Significance Structure was built for William F. Johnmeyer by Ernest Moehle. Johnmeyer was "... but few men to achive success such as that which has come to W.F. Johnmeyer"... Johnmeyer was born in Germany in 1855 and arrived in Cooper County in 1881. He worked as a hired hand, later rented ground and finally vegan purchasing land. He married Sophia Smith, daughter of Nicholas Smith in 1884. He was noted for growing corn and breeding poultry. He resided here until the mid-20's when he retired and moved to Boonville. The farm then (over)					
44. Description of Environment and Outbuildings The structure sits close to old highway 40 (Santa Fe TRail) and faces south. No outbuildings are associated with the structure.					
45. Sources of Information History of Cooper County-1883 & 1919 Maps of Cooper County-1874 through 1975				46. Prepared by J. Shields/R. Dyer	
				47. Organization Friends of Historic Boonville	
4/81				48. Date 49. Revision Date 12/83	


43. (cont.) had various owners:: Jake Neef, August Walje Wilbur Zog. In 1967 it was purchased by the present owner who has made the improvements and additions.



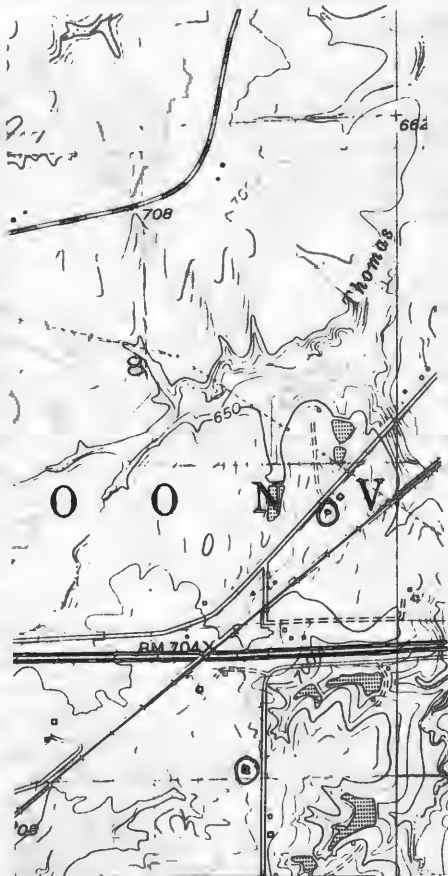
Billingsville Quad 7.5 USGS



HISTORIC INVENTORY

1. No. B-27		4. Present Name(s) Dudenhoeffer Property		83CP0028	
2. County Cooper		5. Other Name(s) "Old Torbeck Place"- W.H. & Ernest Torbeck			
3. Location of Negatives Friends of Historic Boonville					
6. Specific Location SE 1/4 of SE 1/4 of Section 8 T48N, R17W		16. Thematic Category		28. No. of Stories 2	
		17. Date(s) or Period c1880's		29. Basement? Yes No X	
7. City or Town II. Rural Township & Vicinity Boonville		18. Style or Design Vernacular- I-house		30. Foundation Material cut stone	
8. Site Plan with North Arrow		19. Architect or Engineer		31. Wall Construction frame	
		20. Contractor or Builder William H. Torbeck		32. Roof Type & Material gable-asphalt sh.	
		21. Original Use, if apparent residence		33. No. of Bays Front 4 Side 1	
		22. Present Use residence		34. Wall Treatment clapboard	
		23. Ownership Public <input type="checkbox"/> Private <input checked="" type="checkbox"/>		35. Plan Shape L	
		24. Owner's Name & Address, if known K.W. Dudenhoeffer RR Boonville, MO		36. Changes (Explain in #42) Addition <input checked="" type="checkbox"/> Altered <input type="checkbox"/> Moved <input type="checkbox"/>	
9. Coordinates UTM Lat _____ Long _____		25. Open to Public? Yes <input type="checkbox"/> No <input checked="" type="checkbox"/>		37. Condition Interior _____ Exterior _____	
10. Site: Building X Structure I Object I		26. Local Contact Person or Organization Friends of Historic Boonville		38. Preservation Underway? Yes <input checked="" type="checkbox"/> No <input type="checkbox"/>	
11. On National Register? Yes <input type="checkbox"/> No <input checked="" type="checkbox"/>		27. Other Surveys in Which Included		39. Endangered? By What? Yes <input type="checkbox"/> No <input checked="" type="checkbox"/>	
12. Is it Eligible? Yes <input type="checkbox"/> No <input checked="" type="checkbox"/>				40. Visible from Public Road? Yes <input checked="" type="checkbox"/> No <input type="checkbox"/>	
13. Part of Estate? Yes <input type="checkbox"/> No <input checked="" type="checkbox"/>				41. Distance from and Frontage on Road	
14. District Potenti? Yes <input type="checkbox"/> No <input checked="" type="checkbox"/>					
15. Name of Established District					
42. Further Description of Important Features The two story frame I-house with flanking chimneys, central hall, wide entablature has a gable roof covered with asphalt shingles. Single leaf entrance at 1st and 2nd story are unprotected. Gable ends are filled (as well as gable peak over entrance) with fishscale shingles. Transom at 1st story has been enclosed. A pent enclosed porch is on the south of main block and one on the west of el. Structure is covered with clapboard.					
43. History and Significance When William H. Torbeck arrived in Cooper County in c1883, from Germany with his wife and children he purchased the 82 acres of land on which this structure sits. He built this structure sometime before 1890. His sons, Ernest and Henry went into partnership in a farming operation which was highly successful and lasted until 1910. When, W.H. retired in 1918 (he lived to be 98) and moved to Boonville, Ernest purchased the old (over)					
44. Description of Environment and Outbuildings The structure sits close to old highway 40 facing north. To the southwest is a small pent shed. Due south is a large windmill and gable roofed frame chicken house. To the east is a large gambrel roofed barn.					
45. Sources of Information History of Cooper County-1883 & 1919 Maps of Cooper County-1874 through 1975					
46. Prepared by J. Shields/R. Dyer				47. Organization Friends of Historic Boonville	
48. Date 4/8				49. Revision Date 12/83	

43. (cont.) homeplace and moved here with his wife, Amelia Haseman, also a German immigrant. (Ernest was 8 when he arrived). He farmed 200 acres of land. Ernest died in 1957 and the farm remained in his widow's name until her death in 1968. It was then purchased by the current owner.

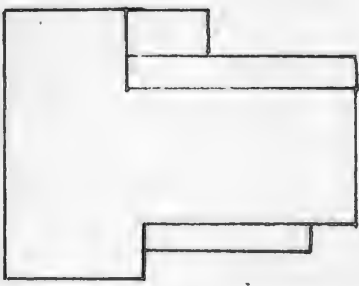


Billingsville Quad 7.5 USGS

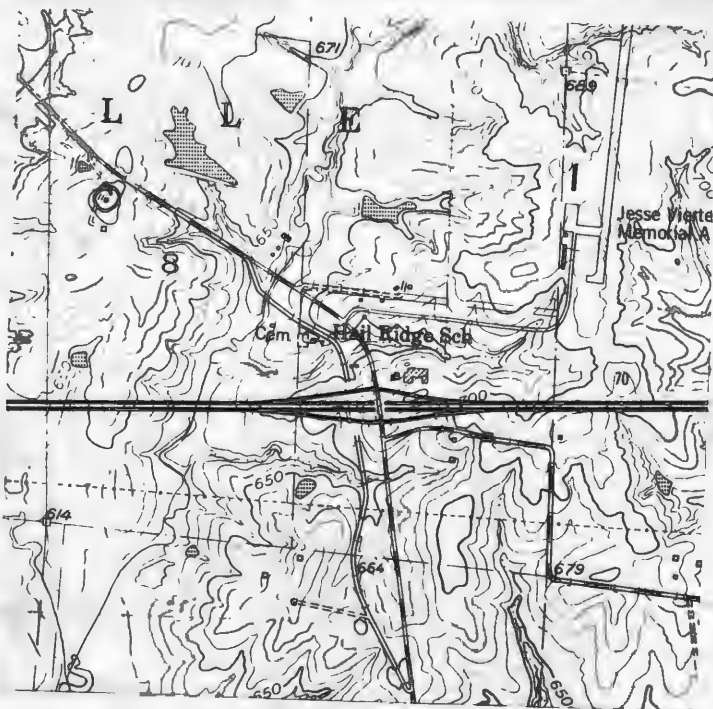


Office of Historic Preservation, P.O. Box 176, Jefferson City, Missouri 65101

HISTORIC INVENTORY

1. No. B-8		4. Present Name(s) Windsor Property		73CP0009	
2. County Cooper		5. Other Name(s)			
3. Location of Negatives Friends of Historic Boonville		Cunningham Residence			
6. Specific Location NW 1/4 of NW 1/4 of Section 8 T48N, R16W		16. Thematic Category		28. No. of Stories 2	
7. City or Town Boonville		17. Date(s) or Period 1870-90		29. Basement? Yes No <input checked="" type="checkbox"/>	
8. Site Plan with North Arrow 		18. Style or Design Vernacular		30. Foundation Material quarried stone	
9. Coordinates Lat Long		19. Architect or Engineer		31. Wall Construction frame	
10. Site: Building(s)		20. Contractor or Builder John W. Cunningham		32. Roof Type & Material gable-rib tin	
11. On National Register? Yes <input type="checkbox"/> No <input checked="" type="checkbox"/>		21. Original Use, if apparent residence		33. No. of Bays Front 3 Side 1	
12. Is it Eligible? Yes <input type="checkbox"/> No <input checked="" type="checkbox"/>		22. Present Use residence		34. Wall Treatment clapboard	
13. Part of Estab. Hist. Dist.? Yes <input type="checkbox"/> No <input checked="" type="checkbox"/>		23. Ownership Public <input type="checkbox"/> Private <input checked="" type="checkbox"/>		35. Plan Shape L	
14. District Potential? Yes <input type="checkbox"/> No <input checked="" type="checkbox"/>		24. Owner's Name & Address, if known Mrs. J. Hon Windsor Boonville, MO		36. Changes (Explain in #42) Addition <input checked="" type="checkbox"/> Altered <input type="checkbox"/> Moved <input type="checkbox"/>	
15. Name of Established District		25. Open to Public? Yes <input type="checkbox"/> No <input checked="" type="checkbox"/>		37. Condition Interior Exterior <u>good</u>	
42. Further Description of Important Features The gable roof is covered with rib tin-the projecting gable (north) has returns, chimneys are straddle roof crest. Windows are 2-over-1 (smaller in east-west el at 2nd story) and on the west there is a boxed window. On the south is a pent enclosed addition. The single leaf entrance is protected by a pent porch with turned posts and clapboard at roof line which given a boxed-in effect. The structure rests on a quarried stone foundation and is covered with clapboard.		26. Local Contact Person or Organization Friends of Historic Boonville		38. Preservation Underway? Yes <input type="checkbox"/> No <input checked="" type="checkbox"/>	
43. History and Significance Structure was built by John W. Cunningham between 1897 and 1909. Cunningham retired at the age of 93 and moved to Boonville in c1919. His daughter, Anna, married Horace G. Windsor. After John's death the farm and residence became her property. Mrs. Windsor, the present owner, is the widow of the son of Horace and Anna. She rents the farm and residence to Mr. & Mrs. Gordon Adair. The Adairs relate they while doing some electrical work last winter (1980) they found log construction in the downstairs two west rooms.		27. Other Surveys in Which Included		39. Endangered? By What? Yes <input type="checkbox"/> No <input checked="" type="checkbox"/>	
44. Description of Environment and Outbuildings The house sits high on a hill overlooking State Highway 87 facing north, at the southeast edge of the community of Boonville. Interstate 70 is to the southwest. A gabled roofed garage covered with rib tin is to the south.		46. Prepared by J. Shields/R. Dyer		40. Visible from Public Road? Yes <input checked="" type="checkbox"/> No <input type="checkbox"/>	
45. Sources of Information History of Cooper County-1883 & 1919 Maps of Cooper County-1874 through 1975		47. Organization Friends of Historic Boonville		41. Distance from and Frontage on Road	
48. Date 4/8		49. Revision Date 12/83			

CP AS-002-097




Billingsville Quad 7.5 USGS

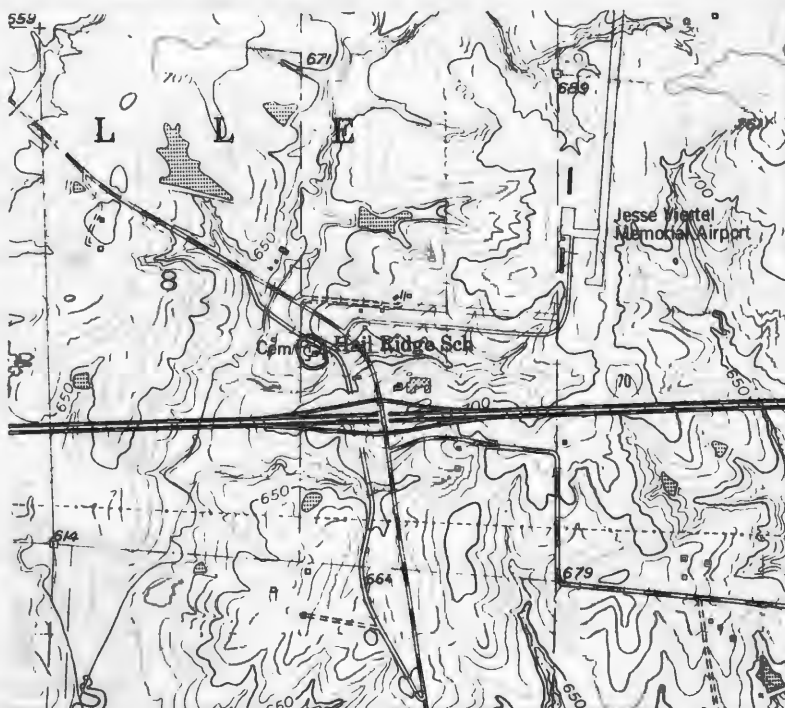


Office of Historic Preservation, P.O. Box 176, Jefferson City, Missouri 65101

HISTORIC INVENTORY

1. No. B-9		4. Present Name(s) Boonville School District		8. No. of Stories 1	
2. County Cooper		5. Other Name(s)		9. Basement? Yes No <input checked="" type="checkbox"/>	
3. Location of Negatives Friends of Historic Boonville		6. Specific Location "old Hail Ridge-State School #53"		10. Foundation Material poured concrete	
7. City or Town Boonville		11. Rural Township & Vicinity Boonville		13. Wall Construction frame	
8. Site Plan with North Arrow 		16. Thematic Category		14. Roof Type & Material hip-asphalt shi.	
9. Coordinates Lat Long		17. Date(s) or Period c1930		15. No. of Bays Front 3 Side	
10. UTM		18. Style or Design Vernacular		16. Wall Treatment clapboard	
11. Site: Building		19. Architect or Engineer		17. Plan Shape rec	
12. Structure: Object		20. Contractor or Builder		18. Changes (Explain in #42) Addition Altered Moved	
13. On National Register? Yes <input type="checkbox"/> No <input checked="" type="checkbox"/>		21. Original Use, if apparent school		19. Condition Interior Exterior good	
14. Is it Eligible? Yes <input type="checkbox"/> No <input checked="" type="checkbox"/>		22. Present Use school		20. Preservation Underway? Yes <input checked="" type="checkbox"/> No	
15. Part of Estab. Hist. Dist.? Yes <input type="checkbox"/> No <input checked="" type="checkbox"/>		23. Ownership Public <input type="checkbox"/> Private <input checked="" type="checkbox"/>		21. Endangered? By What? Yes <input type="checkbox"/> No <input checked="" type="checkbox"/>	
16. District Potenti'l? Yes <input type="checkbox"/> No <input checked="" type="checkbox"/>		24. Owner's Name & Address, if known Boonville Schools c/o Supt. Main St. Boonville, MO		22. Visible from Public Road? Yes <input checked="" type="checkbox"/> No	
17. Name of Established District		25. Open to Public? Yes <input type="checkbox"/> No <input checked="" type="checkbox"/>		23. Distance from and Frontage on Road	
18. Local Contact Person or Organization Friends of Historic Boonville		26. Other Surveys in Which Included		24. Further Description of Important Features Resting on a poured concrete foundation the frame school house has a hip roof covered with asphalt shingles. The double leaf entrance is protected by a hip roofed porch supported by battered columns. A entrance on the north is unprotected. Windows are 1-over-1 and the structure is covered with clapboard.	
19. History and Significance Hail Ridge School was built in c1915. (this present structure-school was at this location before 1874). In 1919 it had a daily average attendance of 15 and T. B. Robertson was District Clerk. It operated until c1940. School is now being held in the structure for handicapped students in an effort to educate them so that they may attended the public system. It is rented from Boonville system, but run by the State of Missouri.		20. Description of Environment and Outbuildings The school sits off of what was an section of old highway 87. When I-70 was constructed a new road was built about 200 yards to the north and therefore this is now a dead end road. Directly to the west is a house trailer, behind the trailer is the Hail Ridge Cemetery (over)		25. Sources of Information Cooper County Cemetery Record	
21. Prepared by J. Shields/R. Dyer		26. Organization Friends of Historic Boonville		27. Date 4/8	
22. Revision Date 12/83		23. Revision Date		24. Revision Date	

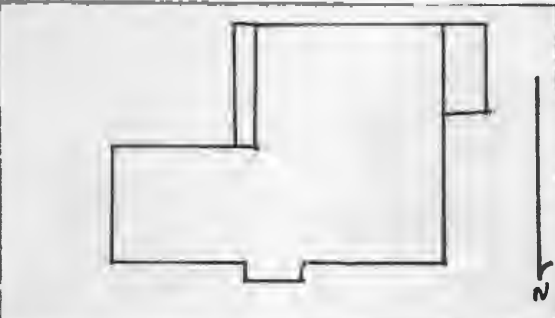
44. (cont.) contain possibly 15 to 20 graves are found here. Many have the flower called "Live and Never Die", which are planted around the graves. The flower-an ever blooming-was usually planted on graves in early times. Buried here are members of the Clayton Hurt family including his son William and his wife Catherine Robertson, who was the daughter of Capt. Andrew Robertson, one of the earliest settlers of Cooper County.

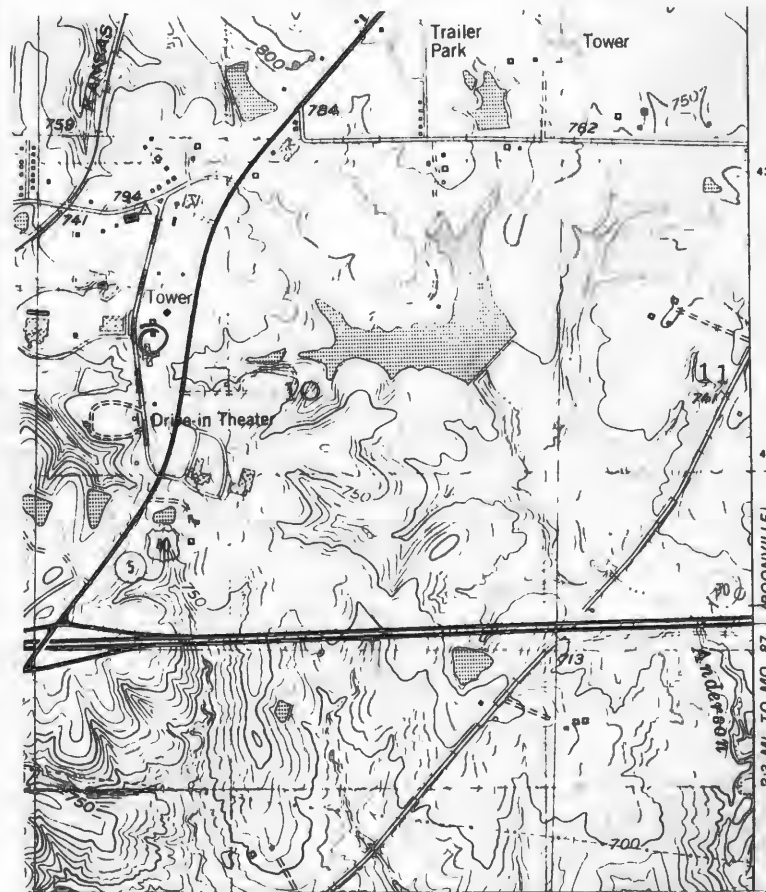


Billingsville Quad 7.5 USGS



HISTORIC INVENTORY

1. No. B-56		4. Present Name(s) Wilson Property		83CP0052	
2. County Cooper		5. Other Name(s) Scherholz-Davis-Bierbaum-Topel-Kelly Residence			
3. Location of Negatives Friends of Historic Boonville					
6. Specific Location NW 1/4 of NW 1/4 of Section 9 T48N, R17W		16. Thematic Category		28. No. of Stories 2	
7. City or Town II. Rural Township & Vicinity Boonville		17. Date(s) or Period c1900		29. Basement? Yes No X	
8. Site Plan with North Arrow		18. Style or Design Vernacular		30. Foundation Material ashlar stone	
		19. Architect or Engineer		31. Wall Construction frame	
		20. Contractor or Builder Charles Scherholz		32. Roof Type & Material gable- asphalt sh.	
9. Coordinates UTM Lat Long		21. Original Use, if apparent residence		33. No. of Bays Front 3 Side 2	
10. Site Structure Object Building		22. Present Use residence		34. Wall Treatment clapboard	
11. On National Register? Yes No X		23. Ownership Public Private X		35. Plan Shape L	
12. Is it Eligible? Yes No X		24. Owner's Name & Address, if known Paul Wilson 1620 Radio Hill Rd. Boonville, MO		36. Changes (Explain in #42) Addition X Altered Moved	
13. Part of Estab. Hist. Dist.? Yes No X		25. Open to Public? Yes No X		37. Condition Interior Exterior excellent	
14. District Potentially? Yes No X		26. Local Contact Person or Organization Friends of Historic Boonville		38. Preservation Underway? Yes No X	
15. Name of Established District		27. Other Surveys in Which Included		39. Endangered? By What? Yes No X	
42. Further Description of Important Features		The two story frame structure has a gable roof covered with asphalt shingles and a raking cornice. A new brick chimney is on the south end. Entrance is enclosed in a gable roofed entrance way. An pent porch on the north has been enclosed. On the south is a flat roof porch supported with wrought iron posts. Windows are 1-over-1. The structure is covered with clapboard.			
43. History and Significance		Structure was built by Charles Schorholz. His father, also Charles, arrived in Boonville in 1845 and operated a brick yard until he settled on this property in 1876. Charles a bachelor, was considered an excentric and was eventually committed to State Aslyum in Fulton. In about 1935 it was pruchased by Russell Davis. In the mid-1950's, retired minister Rev. Ralph Bierbaum and Family owned the property. Louis Topel was the next onwer followed by Howard Kelly. The Present owner purchased the property in 1978.			
44. Description of Environment and Outbuildings		The structure faces west.. It sits just outside the presnet city limits of the community of Boonville at the southwest corner. To the west is the Boonslick Ind. Park. To the North is KWRT+KDBX Radio station and tower.			
45. Sources of Information History of Cooper County-1883 & 1919 Maps of Cooper County-1874 through 1975		Oral hsitory Paul Wilson		46. Prepared by J. Shields/R. Dyer	
				47. Organization Friends of Historic Boonville	
				48. Date 4/8/81 49. Revision Date 12/83	




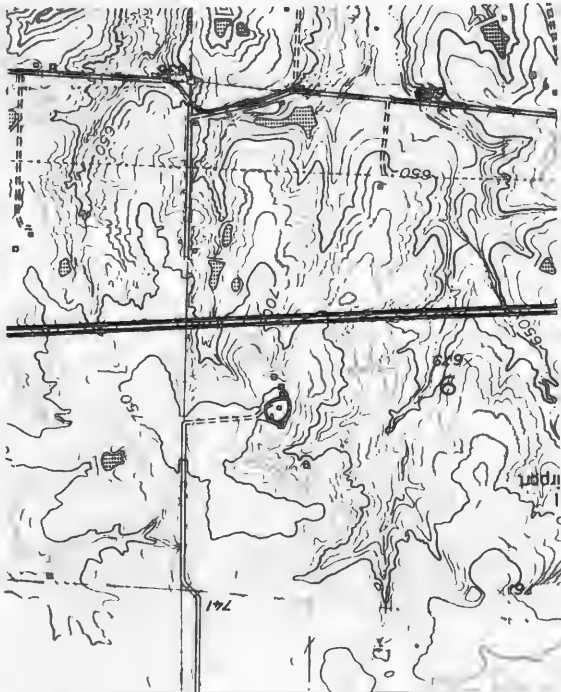
Billingsville Quad 7.5 USGS



Office of Historic Preservation, P.O. Box 176, Jefferson City, Missouri 65101

HISTORIC INVENTORY

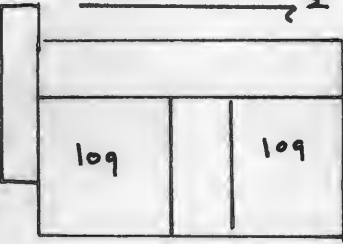
1. Name B-5		4. Present Name(s) Smith Property		83CP0006	
2. County, Cooper		5. Other Name(s)			
3. Location of Negatives Friends of Historic Boonville		"Old John Hoberchet Place-old Wilbur Farris place"			
6. Specific Location NE 1/4 of NE 1/4 of Section 9 T48N,R16W		16. Thematic Category		28. No. of Stories 2	
7. City or Town II. Rural Township & Vicinity Boonville		17. Date(s) or Period c1908		29. Basement? Yes No X	
8. Site Plan with North Arrow		18. Style or Design Vernacular-Queen Anne Affinities		30. Foundation Material ashlar stone	
		19. Architect or Engineer		31. Wall Construction frame	
		20. Contractor or Builder John Hoberchet		32. Roof Type & Material gable-asphalt shingles	
9. Coordinates UTM Lat Long		21. Original Use, if apparent residence		33. No. of Bays Front 3 Side 2	
10. Site: Building Structure: Object:		22. Present Use rental		34. Wall Treatment vinyl siding	
11. On National Register? Yes No X		23. Ownership Public Private X		35. Plan Shape rec	
12. Is it Eligible? Yes No X		24. Owner's Name & Address, if known Larry Smith RR Boonville, MO		36. Changes (Explain in #42) Addition Altered Moved	
13. Part of Estab. Hist. Dist? Yes No X		25. Open to Public? Yes No X		37. Condition Interior Exterior good	
14. District Potentially? Yes No X		26. Local Contact Person or Organization Friends of Historic Boonville		38. Preservation Underway? Yes No X	
15. Name of Established District		27. Other Surveys in Which Included		39. Endangered? By What? Yes No X	
42. Further Description of Important Features		The two story frame structure has been altered by application of vinyl siding and rests on an ashlar stone foundation. Eastlake porches on the east and north protect single leaf entrances. The roof is cross gable and covered with asphalt shingles. The projecting gable forms a chamfered bay which is bracketed. Windows are 1-over and have lintels.			
43. History and Significance Structure was built by John Hoberchet in c1908. Hoberchet was the son of German immigrant parents who settled in this area c1850. He lost the farm during the depression and until 1948 it changed property owners frequently. At that time it was purchased by Wilbur Farris to add to his extensive farm operation. In 1976, Farris retired from farming and sold this farm to Larry Smith, a druggist in Boonville who rents the farm and residence to Doug Coley.					
44. Description of Environment and Outbuildings The house sits at the end of a private lane facing east in a fenced yard. To the west is a small board and batten outbuilding. A large barn and two small outbuildings with rib tin roofs are to the south.					
45. Sources of Information History of Cooper County-1883 & 1919 Oral History: Wilbur Farris Sr. Maps of Cooper County-1874 through 1975				46. Prepared by J. Shields/R. Dyer	
				47. Organization Friends of Historic Boonville	
48. Date 4/8				49. Revision Date 12/83	




Bittingsville Quad
7.5 USGS



HISTORIC INVENTORY

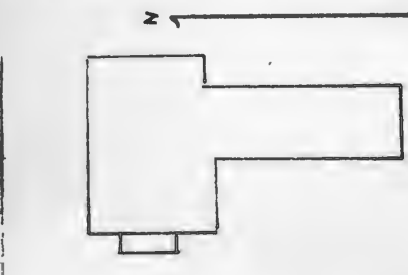
1. Map B-57		4. Present Name(s) Patrick Property		83CP0053	
2. County Cooper		5. Other Name(s)			
3. Location of Negatives Friends of Historic Boonville		Thompson-Bechtold Residence			
6. Specific Location SW 1/4 of SW 1/4 of Section 10 T48N, R17W		16. Thematic Category		26. No. of Stories 1	
7. City or Town Boonville		17. Date(s) or Period c1860		27. Basement? Yes No <input checked="" type="checkbox"/>	
8. Site Plan with North Arrow		18. Style or Design Vernacular		28. Foundation Material stone piers	
		19. Architect or Engineer		29. Wall Construction log-frame	
		20. Contractor or Builder Richard Thompson		30. Roof Type & Material gable-rib tin	
		21. Original Use, if apparent residence		31. No. of Bays Front 3 Side	
		22. Present Use abandoned		32. Wall Treatment clapboard	
		23. Ownership Public <input type="checkbox"/> Private <input checked="" type="checkbox"/>		33. Plan Shape rec.	
		24. Owner's Name & Address, if known Sarah Patrick Pine Crest Dr. Boonville, MO		34. Changes (Explain in #42) Addition <input checked="" type="checkbox"/> Altered Moved	
9. Coordinates Lat Long		25. Open to Public? Yes <input type="checkbox"/> No <input checked="" type="checkbox"/>		35. Condition Interior Exterior deteriorated	
10. Site Building Structure Object		26. Local Contact Person or Organization Friends of Historic Boonville		36. Preservation Underway? Yes No <input checked="" type="checkbox"/>	
11. On National Register? Yes <input type="checkbox"/> No <input checked="" type="checkbox"/>		27. Other Surveys in Which Included		37. Endangered? By What? abandoned	
12. Is It Eligible? Yes <input type="checkbox"/> No <input checked="" type="checkbox"/>				38. Visible from Public Road? Yes No <input checked="" type="checkbox"/>	
13. Part of Estab. Hist. Dist.? Yes <input type="checkbox"/> No <input checked="" type="checkbox"/>				39. Distance from and Frontage on Road	
14. District Potential? Yes <input type="checkbox"/> No <input checked="" type="checkbox"/>					
15. Name of Established District		42. Further Description of Important Features The double pen log cabin structure which rests on stone piers has a gable roof covered with rib tin. It has end chimneys. A pent addition is along the rear (west) facade. Also a garage type pent addition is on the south. No window lights or doors remain. Structure is covered with clapboard. (Note: close inspection of this property was impossible due to the fact that a large bull which make the yard of the structure his personal property was very uncooperative).			
43. History and Significance Log section was probably built by Richard Thompson. Thompson, a native of Virginia, came to Cooper County in 1863. He lived only 8 years after arriving and until 1897 the land and structure is in the name of Thompson heirs. His son, Richard, was the local undertaker from 1864 until 1900. He was married to Mary E. Kelly, daughter of John Kelly after whom Kelly Township was named. A family by the name of Bechtold owned the property in 1915. followed by W. J. Cochran in 1925. In the mid-1940's it was purchased by the present owners husband		46. Prepared by J. Shields/R. Dyer			
44. Description of Environment and Outbuildings The structure now sits in the middle of a large pasture and yard is used as a cattle feed ing area. It faces east. Interstate 70 is to the South. Ashley Road is to the East.		47. Organization Friends of Historic Boonville			
45. Sources of Information History of Cooper County-1883 & 1919 Oral history: Sarah Patrick Maps of Cooper County-1874 through 1975		48. Date 4/8/81 49. Revision Date 12/83			

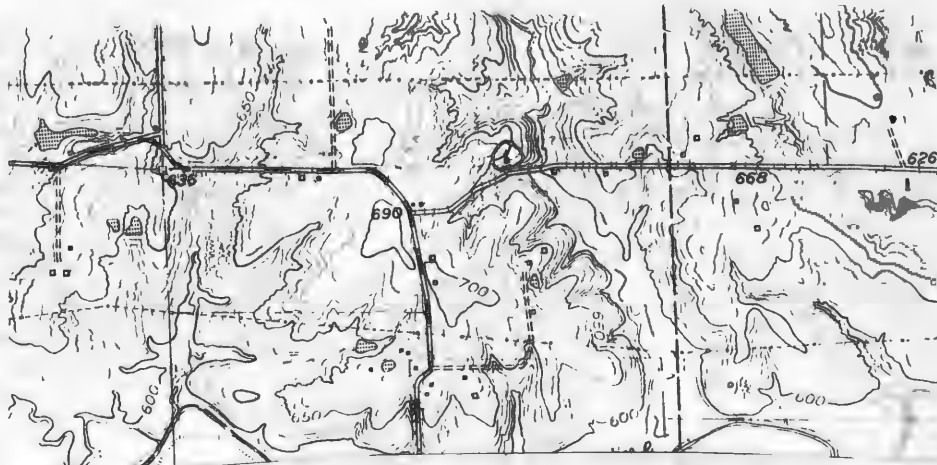


Billingsville Quad
7.5 USGS



HISTORIC INVENTORY

B-12		1 Present Name(s) "New Salem Baptist Church"		83CP0013	
2 County Cooper		3 Other Name(s)			
3 Location of Negatives Friends of Historic Boonville		4			
5 Specific Location SE 1/4 of SE 1/4 of Section 10 T48N, R16W		16 Thematic Category		28 No. of Stories 1	
7 City or Town Boonville		17 Date(s) or Period c1915		29 Basement? Yes No X	
8 Site Plan with North Arrow		18 Style or Design Vernacular		30 Foundation Material poured concrete	
		19 Architect or Engineer		31 Wall Construction frame	
		20 Contractor or Builder		32 Roof Type & Material gable-asphalt shingles	
		21 Original Use, if apparent church		33 No. of Bays Front 1 Side 3	
		22 Present Use church		34 Wall Treatment asbestos shingles	
		23 Ownership Public <input type="checkbox"/> Private <input checked="" type="checkbox"/>		35 Plan Shape rec	
		24 Owner's Name & Address, if known Trustees RR Boonville, MO		36 Changes (Explain in #42) Addition <input checked="" type="checkbox"/> Altered Moved	
9 Coordinates Lat Long		25 Open to Public? Yes <input type="checkbox"/> No <input checked="" type="checkbox"/>		37 Condition Interior Exterior good	
10 Site Building		26 Local Contact Person or Organization Friends of Historic Boonville		38 Preservation Underway? Yes <input checked="" type="checkbox"/> No	
11 On National Register? Yes <input type="checkbox"/> No <input checked="" type="checkbox"/>		27 Other Surveys in Which Included		39 Endangered? By What? Yes <input type="checkbox"/> No <input checked="" type="checkbox"/>	
12 Is It Eligible? Yes <input type="checkbox"/> No <input checked="" type="checkbox"/>				40 Visible from Public Road? Yes <input checked="" type="checkbox"/> No	
13 Part of Estab. Hist. Dist.? Yes <input type="checkbox"/> No <input checked="" type="checkbox"/>				41 Distance from and Frontage on Road	
14 District Potential? Yes <input type="checkbox"/> No <input checked="" type="checkbox"/>					
15 Name of Established District					
42 Further Description of Important Features The main one story frame block rests on poured concrete, as does the gable addition to the north. Windows are 1-over-1 and trabecated. Roof is gable, covered with asphalt shingles and chimney project at east end. The single leaf entrance is protected by a gable cap. This area of the front (one story only) facade is covered with vertical board and a large wooden cross. The structure is covered with asbestos shingles.					
43 History and Significance Structure was built in 1916, which is scratched into concrete foundation on the southeast corner of the building. Church was formed by the colored community of the Area. It now only meets once a month, however a annual picnic (homecoming) is held every summer. The few members who are left are carefully preserving the structure.					
44 Description of Environment and Outbuildings The Church sits high on a hill facing east. It is reached by an asphalt drive. Only one small farm outbuilding to the north is associated with the structure.					
45 Sources of Information History of Cooper County-1883 & 1919 Oral History: Chap Overton Maps of Cooper County-1874 through 1975					
46 Prepared by J. Shields/R. Dyer				47 Organization Friends of Historic Boonville	
48 Date 4/8				49 Revision Date 12/83	

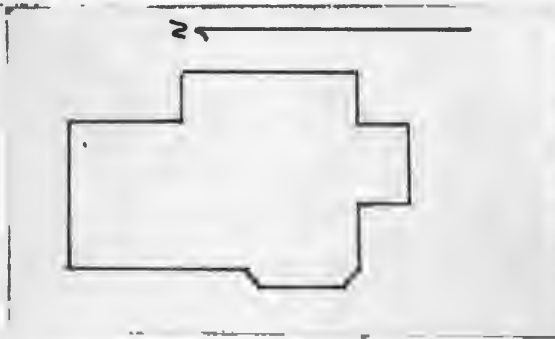


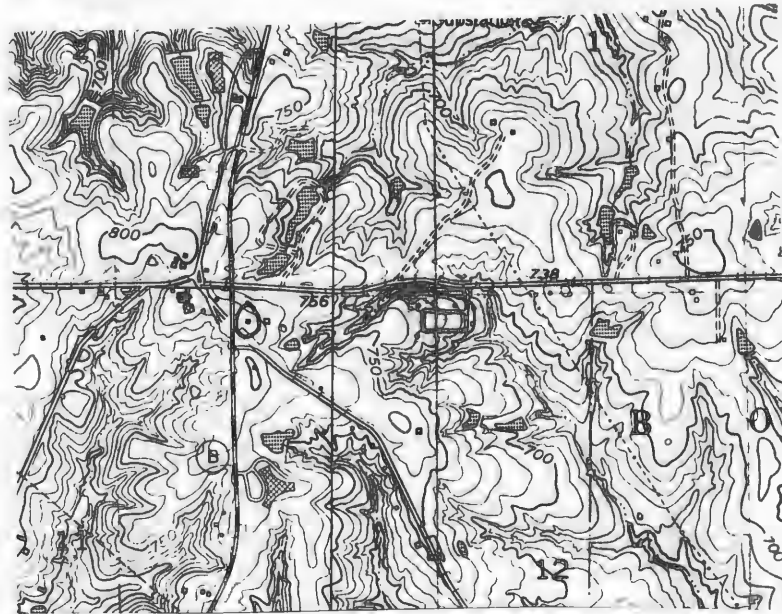
Billingville Quad 7.5 USGS



Office of Historic Preservation, P.O. Box 176, Jefferson City, Missouri 65101

HISTORIC INVENTORY

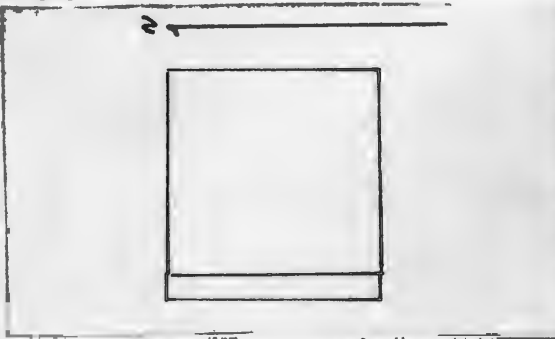
1. No. B-58		4. Present Name(s) Hopkins Property		83CP0054	
2. County Cooper		5. Other Name(s) Tuttle Residence			
3. Location of Negatives Friends of Historic Boonville					
6. Specific Location NE 1/4 of NE 1/4 of Section 11 T48NR17W		16. Thematic Category		28. No. of Stories 2	
7. City or Town Boonville		17. Date(s) or Period 1904		29. Basement? Yes No <input checked="" type="checkbox"/>	
8. Site Plan with North Arrow 		18. Style or Design Vernacular-Queen Anne Aff.		30. Foundation Material poured concrete	
		19. Architect or Engineer		31. Wall Construction frame	
		20. Contractor or Builder Joseph Tuttle		32. Roof Type & Material gable-asphalt sh.	
		21. Original Use, if apparent residence		33. No. of Bays Front 3 Side 3	
		22. Present Use residence		34. Wall Treatment asbestos siding	
		23. Ownership Public <input type="checkbox"/> Private <input checked="" type="checkbox"/>		35. Plan Shape rec.	
		24. Owner's Name & Address. if known Mrs. Forest Hopkins Route B Boonville, MO		36. Changes (Explain in #42) Addition <input checked="" type="checkbox"/> Altered Moved	
9. Coordinates Lat Long		25. Open to Public? Yes <input type="checkbox"/> No <input checked="" type="checkbox"/>		37. Condition Interior Exterior <input checked="" type="checkbox"/>	
10. Site: Building <input checked="" type="checkbox"/>		26. Local Contact Person or Organization Friends of Historic Boonville		38. Preservation Underway? Yes <input checked="" type="checkbox"/> No	
11. On National Register? Yes <input type="checkbox"/> No <input checked="" type="checkbox"/>		27. Other Surveys in Which Included		39. Endangered? By What? Yes <input type="checkbox"/> No <input checked="" type="checkbox"/>	
12. Is It Eligible? Yes <input type="checkbox"/> No <input checked="" type="checkbox"/>				40. Visible from Public Road? Yes <input checked="" type="checkbox"/> No	
13. Part of Estab. Hist. Dist.? Yes <input type="checkbox"/> No <input checked="" type="checkbox"/>				41. Distance from and Frontage on Road	
14. District Potential? Yes <input type="checkbox"/> No <input checked="" type="checkbox"/>					
15. Name of Established District					
42. Further Description of Important Features Resting on a poured concrete foundation the two story frame structure has Queen Anne affinities which have been obscured with the application of asbestos shingles. The single leaf entrance is unprotected but has a decorative pedimented door surround. Windows are 1-over-1 and very attenuated in chambered bay on the south and southwest corners. Roof is gable and covered with asphalt shingles. On the east an entrance has been enclosed.					
43. History and Significance Structure was built by Joseph Tuttle, who was the depot agent for the Katy Railroad at Boonville. Tuttle's daughter, married W.R. Scott, who was a captain at the Missouri Training School for Boys. After Tuttle's death his daughter and her husband were the administrators of the estate. When she died another daughter's husband, William Pieper became the administrator. The present owner and her husband have owned the structure since c. 1970.					
44. Description of Environment and Outbuildings The structure sits off Route B at the South edge of the Community of Boonville. Jackson Lane is to the North. Korte Lumber Co., is to the West. A new office building is to the South.					
45. Sources of Information History of Cooper County-1883 & 1919 Oral history: Elise Hopkins Maps of Cooper County-1874 through 1975					
46. Prepared by J. Shields/R. Dyer				47. Organization Friends of Historic Boonville	
48. Date 4/81				49. Revision Date 12/83	

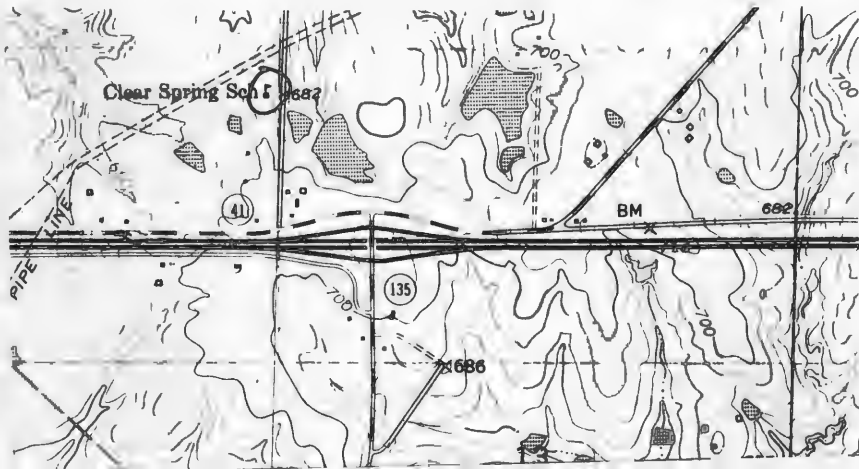


Bittingville Quad 7.5 USGS
Boonville



HISTORIC INVENTORY

1. No. B-32		4. Present Name(s) Dreschel Property		83 CP0033	
2. County Cooper		5. Other Name(s) "Clear Spring School"			
3. Location of Negatives Friends of Historic Boonville		6. Specific Location SE 1/4 of SE 1/4 of Section 11 T48N, R18W			
7. City or Town Boonville		16. Thematic Category		28. No. of Stories 1	
8. Site Plan with North Arrow 		17. Date(s) or Period c1930		29. Basement? partial Yes <input checked="" type="checkbox"/> No	
9. Coordinates Lat _____ Long _____		18. Style or Design Vernacular		30. Foundation Material poured concrete	
10. Site: Building <input checked="" type="checkbox"/> Structure <input type="checkbox"/> Object <input type="checkbox"/>		19. Architect or Engineer		31. Wall Construction brick	
11. On National Register? Yes <input type="checkbox"/> No <input checked="" type="checkbox"/>		20. Contractor or Builder		32. Roof Type & Material hip-asphalt sh.	
12. Is It Eligible? Yes <input type="checkbox"/> No <input checked="" type="checkbox"/>		21. Original Use, if apparent school		33. No. of Bays Front 3 Side 3	
13. Part of Estab. Hist. Dist.? Yes <input type="checkbox"/> No <input checked="" type="checkbox"/>		22. Present Use rental property-residence		34. Wall Treatment common bond	
14. District Potent.? Yes <input type="checkbox"/> No <input checked="" type="checkbox"/>		23. Ownership Public <input type="checkbox"/> Private <input checked="" type="checkbox"/>		35. Plan Shape rec	
15. Name of Established District		24. Owner's Name & Address, if known Maxine Dreschel RR Boonville, MO		36. Changes (Explain in #42) Addition <input type="checkbox"/> Altered <input type="checkbox"/> Moved <input type="checkbox"/>	
42. Further Description of Important Features The common bond brick constructed school house has a hip roof, with projecting gable dormers and is covered with asphalt shingles. The eave overhang is wide as entablature is also. Windows are 1-over-1 with segmentally arched headers. The flat roofed porch supported by brick columns and brick balustrade protects a single leaf Photoentrance with transom. The foundation is poured concrete.		25. Open to Public? Yes <input type="checkbox"/> No <input checked="" type="checkbox"/>		37. Condition Interior _____ Exterior good	
43. History and Significance The school was built between 1915 and 1925. The original school sat directly west of this structure and had been in existence since c1874. In 1919, it had a daily average attendance of 17 and the district clerk was A. H. Moehle. The structure has been used as rental property since c1945.		26. Local Contact Person or Organization Friends of Historic Boonville		38. Preservation Underway? Yes <input type="checkbox"/> No <input checked="" type="checkbox"/>	
44. Description of Environment and Outbuildings Sitting in a fenced yard facing east, close to the county graveled road, only one small farm outbuildings is associated with the structure and it is to the southwest.		27. Other Surveys in Which Included		39. Endangered? By What? Yes <input type="checkbox"/> No <input checked="" type="checkbox"/>	
45. Sources of Information History of Cooper County-1883 & 1919 Maps of Cooper County-1874 through 1975		46. Prepared by J. Shields/R. Dyer		40. Visible from Public Road? Yes <input checked="" type="checkbox"/> No	
		47. Organization Friends of Historic Boonville		41. Distance from and Frontage on Road	
		48. Date 4/8		49. Revision Date 12/83	

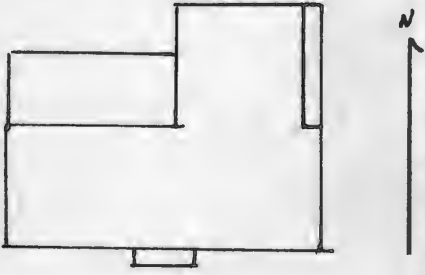


Billingsville Quad 7.5 USGS



Office of Historic Preservation, P.O. Box 176, Jefferson City, Missouri 65101

HISTORIC INVENTORY


1 No B-33		4 Present Name(s) Inskeep Property		83CP0034	
2 County Cooper		5 Other Name(s) Hurd Property			
3 Location of Negatives Friends of Historic Boonville		6 Specific Location NE 1/4 of NE 1/4 of Section 11 T48N, R18W			
7 City or Town Boonville		16 Thematic Category		28 No. of Stories 1	
8 Site Plan with North Arrow		17 Date(s) or Period 1880-90		29 Basement? Yes No X	
		18 Style or Design Vernacular		30 Foundation Material quarried sto. concblk.	
		19 Architect or Engineer		31 Wall Construction frame	
9 Coordinates Lat Long		20 Contractor or Builder		32 Roof Type & Material gable-st. s. met-as.sh.	
10 Site: Building X		21 Original Use, if apparent residence		33 No. of Bays Front 3 Side 1	
11 On National Register? Yes <input type="checkbox"/> No X		22 Present Use residence-rental property		34 Wall Treatment asbestos siding	
12 Is It Eligible? Yes <input type="checkbox"/> No X		23 Ownership Public <input type="checkbox"/> Private X		35 Plan Shape L	
13 Part of Estab. Hist. Dist.? Yes <input type="checkbox"/> No X		24 Owner's Name & Address. if known Charles Inskeep Boonville, MO		36 Changes (Explain in #42) Addition <input type="checkbox"/> Altered X Moved <input type="checkbox"/>	
14 District Potential? Yes <input type="checkbox"/> No X		25 Open to Public? Yes <input type="checkbox"/> No X		37 Condition Interior Exterior good	
15 Name of Established District		26 Local Contact Person or Organization Friends of Historic Boonville		38 Preservation Underway? Yes No X	
		27 Other Surveys in Which Included		39 Endangered? By What? Yes No X	
				40 Visible from Public Road? Yes No X	
				41 Distance from and Frontage on Road	
42 Further Description of Important Features Resting on a quarried stone and concrete block foundation, the frame dwelling has a gable roof (with central chimney straddle crest), covered with standing seam metal in main block and asphalt shingles in el. A cellar is found under the southeast front room. The windows are 1-over-1. The single leaf entranced with transom is protected by a pent porch with turned posts. On the northeast is an enclosed porch. The structure is covered with asbestos siding.					
43 History and Significance The property has been in the Hurd, originally spelt Herd, family since 1874. Three generations of Hurd lived here-jesse-J.R. and John. It is presently owned by Charles Inskeep-who uses the structure as rental property.					
44 Description of Environment and Outbuildings The structure sits high on a ridge in a fenced yar facing south about 1/2 mile off the main graveled road. To the west is the Lamine River Bottoms, to the southwest is a frame garage. Northeast are two small farne outbuildings.					
45 Sources of Information History of Cooper County-1883 & 1919 Maps of Cooper County-1874 through 1975					
46 Prepared by J. Shields/R.Dyer					
47 Organization Friends of Historic Boonville					
48 Date 4/8/83 49 Revision Date 12/83					



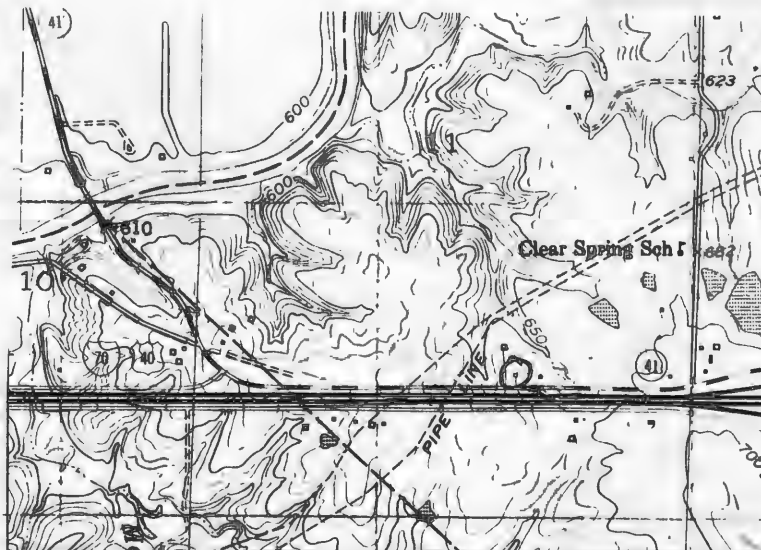
Billingsville Quad 7.5 USGS



HISTORIC INVENTORY

1. Project Name(s) Zeigle Property		83CP0031	
2. County Cooper		3. Other Name(s)	
3. Location of Negatives Friends of Historic Boonville		"Ziegle Homestead"	
6. Specific Location SE 1/4 of SE 1/4 of Section 11 T48N, R18W		16. Thematic Category	
7. City or Town 11. Rural Township & Vicinity Boonville		17. Date(s) or Period c1880	
8. Site Plan with North Arrow 		18. Style or Design Vernacular	
9. Coordinates UTM Lat _____ Long _____		19. Architect or Engineer	
10. Site: Building X? Structure: Object I?		20. Contractor or Builder Henry Zeigle	
11. On National Register? Yes <input type="checkbox"/> No <input checked="" type="checkbox"/>		21. Original Use, if apparent residence	
12. Is It Eligible? Yes <input type="checkbox"/> No <input checked="" type="checkbox"/>		22. Present Use residence	
13. Part of Estab Hist Dist? Yes <input type="checkbox"/> No <input checked="" type="checkbox"/>		23. Ownership Public <input type="checkbox"/> Private <input checked="" type="checkbox"/>	
14. District Potent? Yes <input type="checkbox"/> No <input checked="" type="checkbox"/>		24. Owner's Name & Address, if known Robert Ziegle RR Boonville, MO	
15. Name of Established District		25. Open to Public? Yes <input type="checkbox"/> No <input checked="" type="checkbox"/>	
42. Further Description of Important Features Built on the central hall, flanking chimney (with corbelled caps) plan the one story farm structure has a gable roof covered with asphalt shingles. It rests on stone piers and has a wide entablature. On the rear (N) the roof line slopes to form enclosed pent area. Windows are 2-over-2 and have lintels. The single leaf entrance with transom is protected by a projecting gable roofed porch supported by battered columns. The structure is covered with clapboard.		26. Local Contact Person or Organization Friends of Historic Boonville	
43. History and Significance Structure (according to information supplied by grandson-Robert) was built by Henry Ziegle in c1880/ (note; structure appears here as early as 1874). Henry was born in Jefferson County New York in 1843, shortly after his father and mother, Andrew & Elizabeth (Bassler) Ziegle, of Baden-Baden, Germany arrived here. In 1857, they came to Cooper County and settled on three sections of ground in this area. Henry inherited (over)		27. Other Surveys in Which Included	
44. Description of Environment and Outbuildings The structure sits close to old highway 40 facing south. To the north is a clapboarded, gabled roofed summer kitchen over a poured concrete cellar. A pent vertical board garage is to the northeast. To the south is I-70. Other outbuildings are insignificant.		28. No. of Stories 1	
45. Sources of Information History of Cooper County-1883 & 1919 Oral history: Robert Ziegle Maps of Cooper County-1874 through 1975		29. Basement? Yes <input type="checkbox"/> No <input checked="" type="checkbox"/>	
		30. Foundation Material stone piers	
		31. Wall Construction frame	
		32. Roof Type & Material gable-asphalt sh.	
		33. No. of Bays Front 5 Side 1	
		34. Wall Treatment clapboard	
		35. Plan Shape rec	
		36. Changes (Explain in #42) Addition <input type="checkbox"/> Altered <input type="checkbox"/> Moved <input type="checkbox"/>	
		37. Condition Interior _____ Exterior fair	
		38. Preservation Underway? Yes <input type="checkbox"/> No <input checked="" type="checkbox"/>	
		39. Endangered? By What? Yes <input type="checkbox"/> No <input checked="" type="checkbox"/>	
		40. Visible from Public Road? Yes <input checked="" type="checkbox"/> No <input type="checkbox"/>	
		41. Distance from and Frontage on Road	
		46. Prepared by J. Shields/R. Dyer	
		47. Organization Friends of Historic Boonville	
		48. Date 49. Revision Date 12/83	

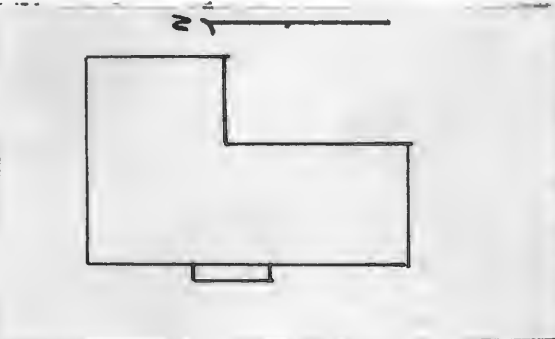
43. (cont.) this property in c1877 (160 acres). He joined Company A 5th Cavalry, Missouri State Militia under Colonel Vieth Eppstein and was severely wounded during the Civil War. After his wound healed, he rejoined the command and served until end of the war. Ziegler told the story that at one time he was surrounded by 50 or more of the enemy-when they demanded his surrender, he spurred his horse and dashed through their lines. He married Malenda McGurie in 1871, and died in 1913. Malenda lived another 6 years, then their son, Lester brought the homestead. He specialized in high grade Jersey Cattle and O.I.C. and Poland China hogs. He married Catherine Immele (daughter of Louis Immele in 1896. The present owner, Robert was the youngest of their children.

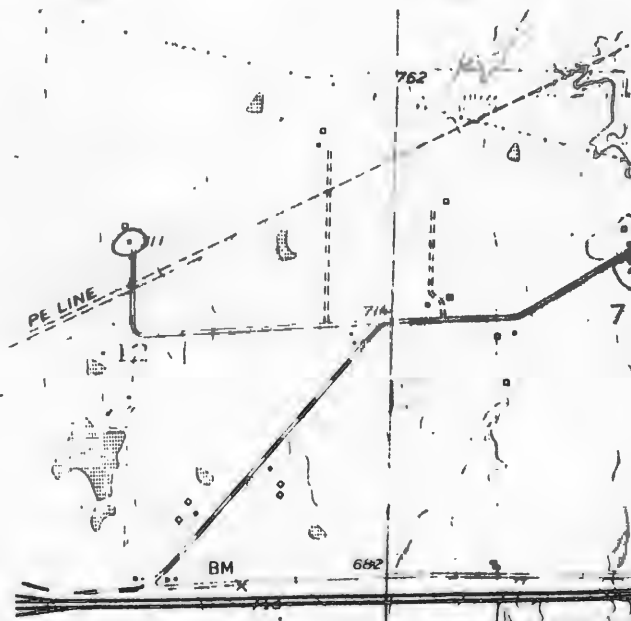


Billingsville Quad 7.5 USGS



HISTORIC INVENTORY

1. No. B-50		4. Present Name(s) Dreschel Property		83CP0048	
2. County Cooper		5. Other Name(s)			
3. Location of Negatives Friends of Historic Boonville		Dreschel Residence			
6. Specific Location NW ¼ of NE ¼ of Section 12 T48N, R17W		16. Thematic Category		28. No. of Stories 1½	
7. City or Town II. Rural Township & Vicinity Boonville		17. Date(s) or Period c1890's		29. Basement? Yes No x	
8. Site Plan with North Arrow 		18. Style or Design Vernacular		30. Foundation Material field stone	
9. Coordinates UTM Lat Long		19. Architect or Engineer		31. Wall Construction frame	
10. Site I Building II Structure I Object II		20. Contractor or Builder Charles Dreschel		32. Roof Type & Material gable-asphalt shingles	
11. On National Register? Yes I No x		21. Original Use, if apparent residence		33. No. of Bays Front 3 Side 1	
12. Is it Eligible? Yes I No x		22. Present Use rental property		34. Wall Treatment clapboard	
13. Part of Estate Yes I Hist Dist? No x		23. Ownership Public I Private I		35. Plan Shape L	
14. District Yes I Potent? No x		24. Owner's Name & Address, if known Maxine Dreschel Route 3 Boonville, MO		36. Changes (Explain in #42) Addition Altered Moved	
15. Name of Established District		25. Open to Public? Yes I No x		37. Condition Interior Exterior good	
42. Further Description of Important Features A projecting gable on the front east facade has a 1-over-1 attenuated window with lintel. Gable roof is covered with asphalt shingles, it has a wide entablature and the corners form pilaster. Other windows are 2-over-2 with lintels. A single leaf entrance with lintel is protected by a pent porch supported with turned posts. Structure rests on a field stone foundation is covered with clapboard.		26. Local Contact Person or Organization Friends of Historic Boonville		38. Preservation Underway? Yes No x	
43. History and Significance Structure was built by Charles H. Dreschel, who arrived here in 1859 with his parent Charles and Wilhelmina (Pasley) Dreschel from Saxony =, Germany. His father died in c1890 and he inherited the 40 acres on which he constructed this house. Structure is now owned by the widow of Ernest Dreschel, youngest son of C. H. and Ellen Miller Dreschel. The structure is used as rental property.		27. Other Surveys in Which Included		39. Endangered? By What? Yes No x	
44. Description of Environment and Outbuildings The structure sits off old highway 40 (called Santa Fe Trail) at the end of a long lane facing east. To the west is a rib tin garage.		40. Visible from Public Road? Yes No x		41. Distance from and Frontage on Road	
45. Sources of Information History of Cooper County-1883 & 1919 Maps of Cooper County-1874 through 1975		46. Prepared by J. Shields/R. Dyer		47. Organization Friends of Historic Boonville	
		48. Date 4/8		49. Revision Date 12/83	



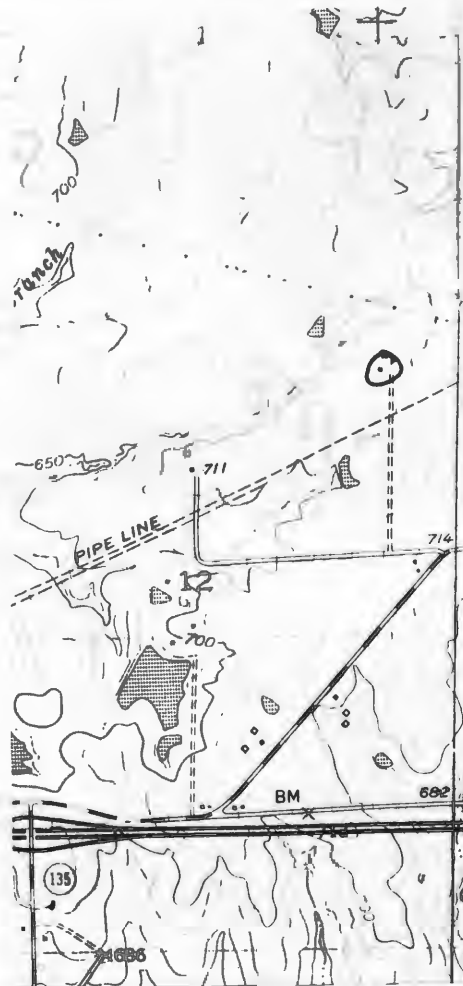
Billingsville Quad 7.5 USGS



HISTORIC INVENTORY

1. No. B-51		4. Present Name(s) Neef Property		83CP0049	
2. County Cooper		5. Other Name(s)			
3. Location of Negatives Friends of Historic Boonville		"Old Caspar Langlotz Place"			
6. Specific Location NE ¼ of NE ¼ of Section 12 T48N, R17W		16. Thematic Category		28. No. of Stories 1	
7. City or Town II. Rural Township & Vicinity Boonville		17. Date(s) or Period 1860-70's		29. Basement? Yes No	
8. Site Plan with North Arrow		18. Style or Design Vernacular		30. Foundation Material stone piers	
		19. Architect or Engineer		31. Wall Construction log-frame	
		20. Contractor or Builder Caspar Langlotz		32. Roof Type & Material gable-rib tin	
		21. Original Use, if apparent residence		33. No. of Bays Front 3 Side 1	
		22. Present Use abandoned		34. Wall Treatment clapboard	
		23. Ownership Public <input type="checkbox"/> Private <input checked="" type="checkbox"/>		35. Plan Shape rec	
		24. Owner's Name & Address. if known Jacob Neef Route 2 Boonville, MO		36. Changes (Explain in #42) Addition <input checked="" type="checkbox"/> Altered <input type="checkbox"/> Moved <input type="checkbox"/>	
9. Coordinates UTM Lat Long		25. Open to Public? Yes <input type="checkbox"/> No <input checked="" type="checkbox"/>		37. Condition Interior deteriorated Exterior deteriorated	
10. Site Building Structure Object		26. Local Contact Person or Organization Friends of Historic Boonville		38. Preservation Underway? Yes No	
11. On National Register? Yes <input type="checkbox"/> No <input checked="" type="checkbox"/>		27. Other Surveys in Which Included		39. Endangered? By What? Yes <input checked="" type="checkbox"/> No <input type="checkbox"/>	
12. Is it Eligible? Yes <input type="checkbox"/> No <input checked="" type="checkbox"/>				40. Visible from Public Road? Yes <input checked="" type="checkbox"/> No <input type="checkbox"/>	
13. Part of Estate? Yes <input type="checkbox"/> No <input checked="" type="checkbox"/>				41. Distance from and Frontage on Road	
14. District Potentially? Yes <input type="checkbox"/> No <input checked="" type="checkbox"/>					
15. Name of Established District					
42. Further Description of Important Features The double pen log cabin measures 16' x 15' in the west section hall is 6' wide and the east section measure 16' x 12'. Logs are approximately 9". Chinking is wood and field stone chips. Nothing is ½ dove tail. Roof is gable and covered with rib tin. A pent frame addition runs along the near (north) facade. No windows light photo remain. A single leaf entrance is now unprotected. It rests on stone piers. A end chimney is found on the west section it has a stone base and a brick thorat. The structure is covered with clapboard.					
43. History and Significance This one story log house with slightly off center center hallway is now abandoned and deteriorating. It is presnetly used for farm storage by Jacob Neef, who bought it in the late 1920's from the Langlotz estate. For many years this house was the residence of Caspar Langlotz (1857-1925) who came to this country from Germany with his parents, John and Mariel (Scheidler) Langlotz in 1866 ar the age of 9. John Langlotz was born in 1835 and (over)					
44. Description of Environment and Outbuildings The structue is surround by brush and sits off the county graveled road approximately ¼ of a mile. To the northeast is a small farm outbuilding. Other outbuilding are to the north.					
45. Sources of Information History of Cooper County-1883 & 1919 Maps of Cooper County-1874 through 1975		Oral history: Jacob Neef Robert Langlotz		46. Prepared by J. Shields/R.Dyer	
				47. Organization Friends of Historic Boonville	
				48. Date 4/8/83 49. Revision Date 12/83	

43. (cont.) ~~and~~ died in 1909. His wife was also born in 1835 and died in 1901. It is presumed that either they or their son, Caspar built this house. It is noted on the family genealogy (in the possession of Mr. * Mrs. Robert Langlotz) that the family settled near "Prairie Lick". This apprently was not the original site of their settlement, as the 1874 plat show it being owned by John Carvill and no structure is indicated. By 1897, house and land are shown as owned by Caspar Langlotz. In 1882, he married Margaret Ellen Lymer and they had 8 children: Verner, Mary Ellen, James Wiliam, Robert Henry, Bertha Caroline, Sara Pearl, Margaret, Gertrude, and Leona Pearl.



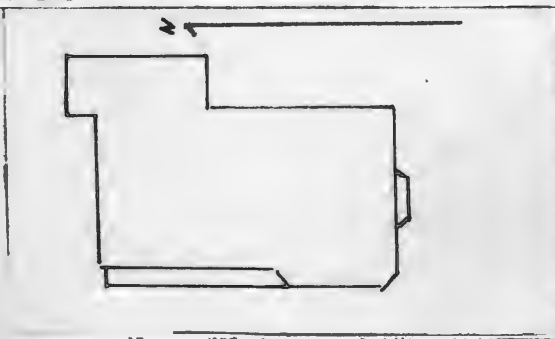
Billingsville Quad
7.5 usgs





Office of Historic Preservation, P.O. Box 176, Jefferson City, Missouri 65101

HISTORIC INVENTORY

1 No B-31		4 Present Name(s) Holtzlaw Property		83CP 0032	
2 County Cooper		5 Other Name(s)			
3 Location of Negatives Friends of Historic Boonville		Toler-Pieper Residence			
6 Specific Location SW 1/4 of SW 1/4 of Section 12 T48N, R17W		16 Thematic Category		28 No. of Stories 2	
7 City or Town Boonville		17 Date(s) or Period c1915		29 Basement? Yes No <input checked="" type="checkbox"/>	
8 Site Plan with North Arrow 		18 Style or Design Vernacular-		30 Foundation Material poured concrete	
9 Coordinates Lat Long		19 Architect or Engineer		31 Wall Construction frame	
10 Site: Building x Structure: Object: I		20 Contractor or Builder William X Toler Lymer		32 Roof Type & Material gable-asphalt sh.	
11 On National Register? Yes: No <input checked="" type="checkbox"/>		21 Original Use, if apparent residence		33 No. of Bays Front 2 Side 3	
12 Is It Eligible? Yes: No <input checked="" type="checkbox"/>		22 Present Use residence		34 Wall Treatment vnyl siding	
13 Part of Estab. Hist. Dist.? Yes: No <input checked="" type="checkbox"/>		23 Ownership Public: Private <input checked="" type="checkbox"/>		35 Plan Shape rec	
14 District Potent? Yes: No <input checked="" type="checkbox"/>		24 Owner's Name & Address, if known Irene Holtzlaw R.R. Boonville, Mo.		36 Changes (Explain in #42) Addition: Altered: Moved: <input checked="" type="checkbox"/>	
15 Name of Established District		25 Open to Public? Yes: No <input checked="" type="checkbox"/>		37 Condition Interior: Exterior: good	
16 Further Description of Important Features The two story structure rests on a poured concrete foundation. It has a gable roof covered with asphalt/shingles and return at gable ends. The eave is boxed. A chimney projects center straddle crest. On the south is a bay, one also on the front (west) facade. Windows are 1-over-1 and shuttered. A pent porch with doric columns protected a single leaf entrance. Structure is covered with vnyl siding. A pent addition is found on the east.		26 Local Contact Person or Organization Friends of Historic Boonville		38 Preservation Underway? Yes: No <input checked="" type="checkbox"/>	
27 Other Surveys in Which Included		28 Endangered? By What? Yes: No <input checked="" type="checkbox"/>		39 Visible from Public Road? Yes: No <input checked="" type="checkbox"/>	
29 History and Significance Structure was built c 1915 by Willaim Lymer, son of William Lymer a native of England. Lymer ownership continued until after 1925. In the 1930-40's, it was owned by O.K. Toler, who with his brother ran an extensive farming operation in this area. In the 1950 it was owned by Paul Pieper, followed in 1960 by W. F. (deceased) and Irene Holtzlaw.		40 Distance from and Frontage on Road		41	
42 Description of Environment and Outbuildings The structure sits close to the county graveled road facing west. To the South is Holtzlaw Boat and Motor Company. To the northwest is a frame garage with rib tin roof.		43 Sources of Information History of Cooper County-1883 & 1919 Maps of Cooper County-1874 through 1975		44 Prepared by J. Shields/R.Dyer	
45 Organization Friends of Historic Boonville		46 Date		47 Revision Date	

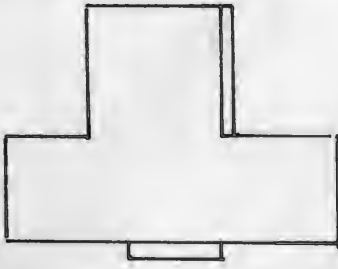


Billingsville Quad

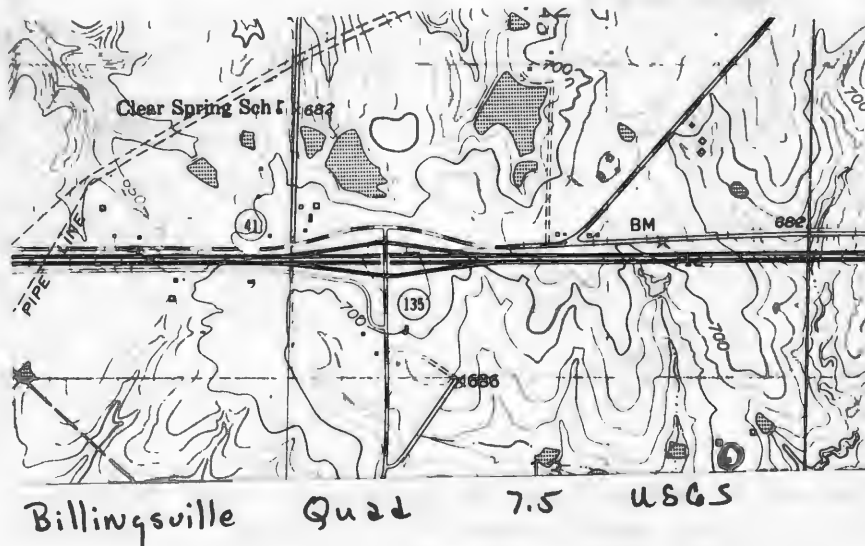
7.5 usgs



HISTORIC INVENTORY

1. Map B-29		4. Present Name(s) Koonse Property		83CP0030	
2. County Cooper		5. Other Name(s) "Old Koonse Place"			
3. Location of Negatives Friends of Historic Boonville					
6. Specific Location SE 1/4 of SE 1/4 of Section 13 T48N, R17W		16. Thematic Category		28. No. of Stories 2	
7. City or Town II. Rural Township & Vicinity Boonville		17. Date(s) or Period 1904		29. Basement? Yes No <input checked="" type="checkbox"/>	
8. Site Plan with North Arrow 		18. Style or Design Vernacular		30. Foundation Material brick	
		19. Architect or Engineer		31. Wall Construction frame	
		20. Contractor or Builder Theodore Koonse		32. Roof Type & Material gable-asphalt sh.	
		21. Original Use, if apparent residence		33. No. of Bays Front 4 Side 1	
		22. Present Use residence		34. Wall Treatment clapboard	
		23. Ownership Public <input type="checkbox"/> Private <input checked="" type="checkbox"/>		35. Plan Shape T	
		24. Owner's Name & Address, if known Koonse Heirs c/o Kenny Koonse Boonville, MO		36. Changes (Explain in #42) Addition <input type="checkbox"/> Altered <input type="checkbox"/> Moved <input type="checkbox"/>	
9. Coordinates Lat Long		25. Open to Public? Yes <input type="checkbox"/> No <input checked="" type="checkbox"/>		37. Condition Interior Exterior good	
10. Site Building Structure Object		26. Local Contact Person or Organization Friends of Historic Boonville		38. Preservation Underway? Yes <input checked="" type="checkbox"/> No <input type="checkbox"/>	
11. On National Register? Yes <input type="checkbox"/> No <input checked="" type="checkbox"/>		27. Other Surveys in Which Included		39. Endangered? By What? Yes <input type="checkbox"/> No <input checked="" type="checkbox"/>	
12. Is it Eligible? Yes <input type="checkbox"/> No <input checked="" type="checkbox"/>				40. Visible from Public Road? Yes <input checked="" type="checkbox"/> No <input type="checkbox"/>	
13. Part of Estab. Hist. Dist.? Yes <input type="checkbox"/> No <input checked="" type="checkbox"/>				41. Distance from and Frontage on Road	
14. District Potent.? Yes <input type="checkbox"/> No <input checked="" type="checkbox"/>					
15. Name of Established District					
42. Further Description of Important Features The two story frame structure has a gable roof covered with asphalt shingles, a raking cornice and the front (S) gable has stickwork. The 2nd story single leaf entrance is unprotected and has a 2 light glass panel. The 1st story paried entrance are protected by a pent porch supported with turned posts. On the el (east side) a pent porch has been enclosed. El also has a belfry. It rests on a brick foundation and is covered with clapboard.					
43. History and Significance The dwelling was built by Theodore Koonse in 1904. Koonse, was a farm hand when he married Lucy Prewett (daughter of William and Nannie (Redd) Prewitt) in 1901. At that time he began farming this (his wife's) farm. which consited of 220 acres. In 1918, Koonse put in 130 acres of wheag in the fall and an addition 25 acres in the spring to find contary to result of his neighbors that spring wheat could be raised successfully in Cooper County. His wife had been born on this farm which was considered one of the historic spots in West (over)					
44. Description of Environment and Outbuildings The structure sits in a large open yard facing south off the country graveled road. A concrete bloc' hip roofed garage is to the southwest. To the north east is a metal machine shed. To the east is a frame gable roofed outbuilding with tin roof.					
45. Sources of Information Oral History: Edna Koonse History of Cooper County-1883 & 1919 Maps of Cooper County-1874 through 1975					
46. Prepared by J. Shields/R. Dyer				47. Organization Friends of Historic Boonville	
48. Date 4/8				49. Revision Date 12/83	

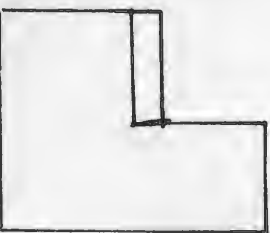
43. (cont.) Boonville Township. One of the 1st school houses in Cooper County—"Hickory Grove" was on this property. Also a place called "Maple Grove" (at the southwest section) which was a favorite camping ground for frieghters on the old overland trail which passed through this farm. Koonse also operated one of the 1st threshing machines in the county as well as a saw mill on the property. The farm passed to his son, George, whose wife Edna owned the property until 12/83 Mrs. Koonse (now deceased) left the farm to be divided among 4 sons, who will sell the property to settle her estate.





Office of Historic Preservation, P.O. Box 176, Jefferson City, Missouri 65101

HISTORIC INVENTORY

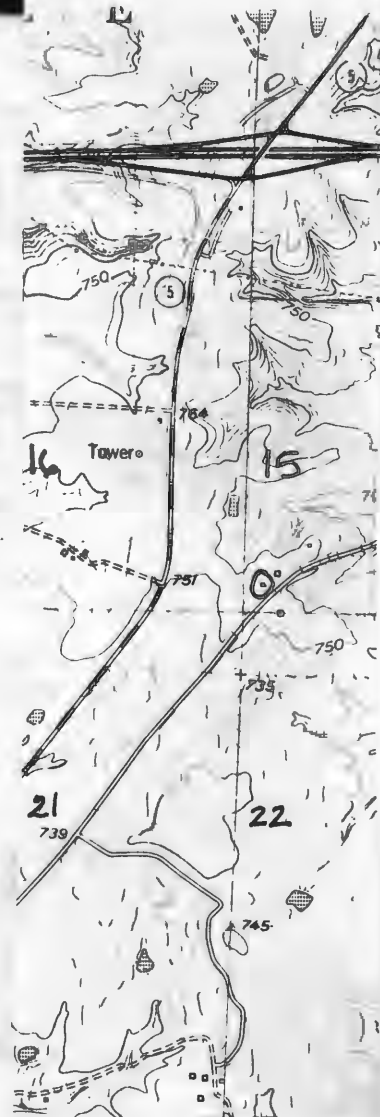
1. No. B-18		4. Present Name(s) Schwartz Property		83 CP0018	
2. County Cooper		5. Other Name(s) "Old Schartz Place"			
3. Location of Negatives Friends of Historic Boonville					
6. Specific Location SW ¼ of SW ¼ of Section 15 T48N, R17W		16. Thematic Category		28. No. of Stories 1½	
7. City or Town Boonville		17. Date(s) or Period c1880's		29. Basement? Yes No X	
8. Site Plan with North Arrow		18. Style or Design Vernacular		30. Foundation Material cut stone	
		19. Architect or Engineer		31. Wall Construction frame	
		20. Contractor or Builder John Schartz		32. Roof Type & Material gable-asphalt shingle	
9. Coordinates Lat Long		21. Original Use, if apparent residence		33. No. of Bays Front 3 Side 1	
10. Structure Building		22. Present Use rental		34. Wall Treatment clapboard	
11. On National Register? Yes <input type="checkbox"/> No <input checked="" type="checkbox"/>		23. Ownership Public <input type="checkbox"/> Private <input checked="" type="checkbox"/>		35. Plan Shape L	
12. Is it Eligible? Yes <input type="checkbox"/> No <input checked="" type="checkbox"/>		24. Owner's Name & Address, if known Mrs. John Schwartz RR Boonville, MO		36. Changes (Explain in #42) Addition, Altered, Moved	
13. Part of Estab. Hist. Dist.? Yes <input type="checkbox"/> No <input checked="" type="checkbox"/>		25. Open to Public? Yes <input type="checkbox"/> No <input checked="" type="checkbox"/>		37. Condition Interior Exterior good	
14. District Potentially? Yes <input type="checkbox"/> No <input checked="" type="checkbox"/>		26. Local Contact Person or Organization Friends of Historic Boonville		38. Preservation Underway? Yes No X	
15. Name of Established District		27. Other Surveys in Which Included		39. Endangered? By What? Yes No X	
42. Further Description of Important Features		40. Visible from Public Road? Yes X No			
<p>The 1½ story frame structure rests on a cut stone foundation. It has a gable roof covered with asphalt shingle, end chimney (on south with corbelled cap). Full size 6-over-6 windows are found in the gable ends (North south), a small attic window is above unprotected single leaf entrance with lintel. Other windows are 1-over-1 and have lintels. On the east of the el is a pent enclosed porch. Structure is covered with clapboard. NOTE: could possibly be of part log construction.</p>		41. Distance from and Frontage on Road			
43. History and Significance This house was the residence of John and Mariel Schwartz from 1929 to 1954 at which time they moved to Boonville and maintained the farm as rental property. John Schwartz is now deceased and the farm is owned by his widow. The present renter is Michael Ganes. The Schwartz's inherited the farm from John's parents, Josepha and Katherine (Lang) Schwartz following Joseph's death in the 1920's. Present source did not know when the house was built or by whom, but the land was owned in the late 1860's into the late 1870's by Joel Fairchild and a house (over)					
44. Description of Environment and Outbuildings					
<p>The structure sits close to the county gravelled road facing southeast. To the northwest is a large barn covered with rib tin. Small frame outbuildings sit close to the main structure to the west and northwest.</p>					
45. Sources of Information					
<p>History of Cooper County-1883 & 1919 Oral history: Mrs. John Schwartz Maps of Cooper County-1874 through 1975</p>					
46. Prepared by J. Shields/R. Dyer					
47. Organization Friends of Historic Boonville					
48. Date 4/8 49. Revision Date 12/83					

43. (cont.) is indicated in this approximate location on the 1877 plat map. In the 1919 history it is noted that Joel Fairchild .."was a soldier in the Confederate Army who sought a new home in Missouri four years after the closed of the war" and that he .."located on the John Lilly farm on the Boonville and Bell Air highway". This is presumably the farm in question. Joel Fairchild left Missouri at some point and moved to Wyoming for ten years. He returned to Missouri for a short time, then went to Oklahoma where he died in 1911.



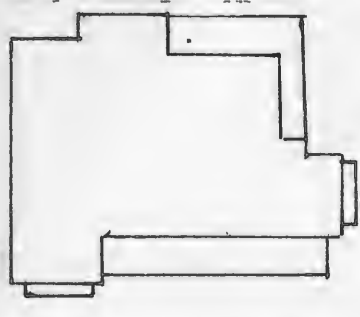
Billingsville
Quad

7.5
USGS



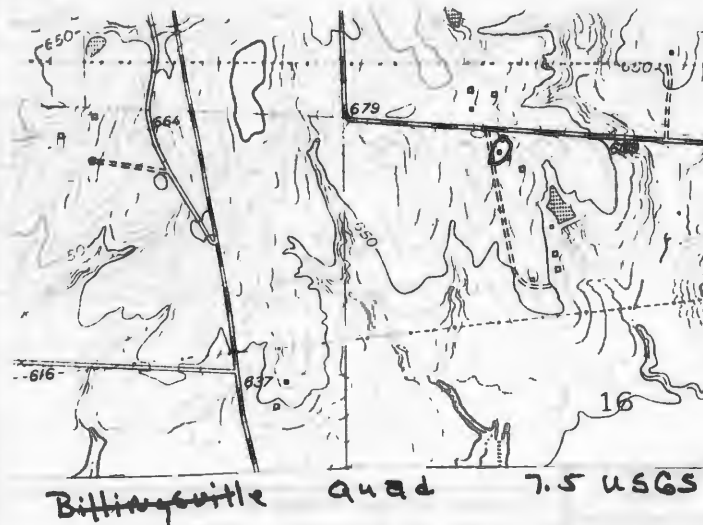


HISTORIC INVENTORY

1. No. B-11		4. Present Name(s) Robertson Property		83CP0012	
2. County Cooper		5. Other Name(s) "Petite Saline Stock Farm"			
3. Location of Negatives Friends of Historic Boonville		6. Specific Location SW 1/4 of SW 1/4 of Section 16 T48N, R16W			
7. City or Town Boonville		16. Thematic Category		28. No. of Stories 2 1/2	
8. Site Plan with North Arrow 		17. Date(s) or Period c1900		29. Basement? Yes No <input checked="" type="checkbox"/>	
9. Coordinates Lat Long		18. Style or Design Queen Anne Affinities		30. Foundation Material ashlar stone	
10. Site: Building x		19. Architect or Engineer Warener Robertson		31. Wall Construction frame	
11. On National Register? Yes <input type="checkbox"/> No <input checked="" type="checkbox"/>		20. Contractor or Builder Troxall		32. Roof Type & Material cross gable-hip-ash.sh	
12. Is It Eligible? Yes <input type="checkbox"/> No <input checked="" type="checkbox"/>		21. Original Use, if apparent residence		33. No. of Bays Front 5 Side 2	
13. Part of Estab. Hist. Dist.? Yes <input type="checkbox"/> No <input checked="" type="checkbox"/>		22. Present Use residence		34. Wall Treatment Clapboard	
14. District Potent.? Yes <input type="checkbox"/> No <input checked="" type="checkbox"/>		23. Ownership Public <input type="checkbox"/> Private <input checked="" type="checkbox"/>		35. Plan Shape irr	
15. Name of Established District		24. Owner's Name & Address if known Charles Robertson RR Boonville, MO		36. Changes (Explain in #42) Addition Altered Moved	
42. Further Description of Important Features The elaborate (for county) Queen Anne structure has a cross gable roof covered with asphalt shingles; return at gable ends, a raking cornice, boxed eave, wide entablature and the corner form pilasters. Chimney projects from gable crest. In the north and west gable ends are bays and all are filled with fishscale shingles and small attic windows. On the southeast are 3 single leaf entrances with transoms protected by an eastlake porch with spool bala trade and turned posts. On the north the double leaf entrance with transom is protected by an eastlake porch. Windows are 1-over-1 and have lintels. The structure is covered with clapboard.		25. Open to Public? Yes <input type="checkbox"/> No <input checked="" type="checkbox"/>		37. Condition Interior Exterior <u>good</u>	
43. History and Significance This house was built by a contractor named Troxall from California, Mo., in 1903 for Warner W. Robertson at a cost of \$8,000.00. There are approximately 16,000 bd. ft. of oak limber in the 10 room structure. This 388 acre farm was originally homesteaded by William and Nancy (Dillard) Potter who came to Missouri with the Coles and the Coopers in 1807. The mother of Nancy (Dillard) Potter was herself a Cole. William Potter was one of the early ferry boat (over)		26. Local Contact Person or Organization Friends of Historic Boonville		38. Preservation Underway? Yes <input checked="" type="checkbox"/> No <input type="checkbox"/>	
44. Description of Environment and Outbuildings The structure sits in an open yard facing North off the country graveled road. Small frame outbuildings are to the east and southeast. To the east is a vernacular A type tenant house on stone piers. A large metal barn is to the southeast.		27. Other Surveys in Which Included		39. Endangered? By What? <input checked="" type="checkbox"/>	
45. Sources of Information History of Cooper County-1883 & 1919 Maps of Cooper County-1874 through 1975		46. Prepared by J. Shields/R. Dyer		40. Visible from Public Road? Yes <input checked="" type="checkbox"/> No <input type="checkbox"/>	
		47. Organization Friends of Historic Boonville		41. Distance from and Frontage on Road	
		48. Date 4/8		49. Revision Date 12/83	

43. (cont.) operators at Boonville.

Warner W. Robertson was a son of John and Mary (Potter) Robertson, who died in the 1890's and 1912 respectively. He and his brother, Charles E. Robertson inherited this land upon their parents deaths and managed the place in partnership for many years. The present owner is a son of Warner W. Robertson and his wife, Lelia (nee Wilson). He inherited the place upon the deaths of his parents and his uncle, Charles.

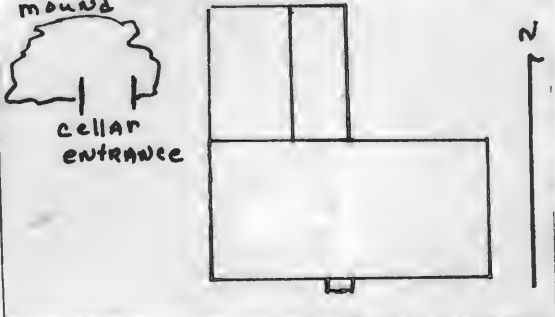






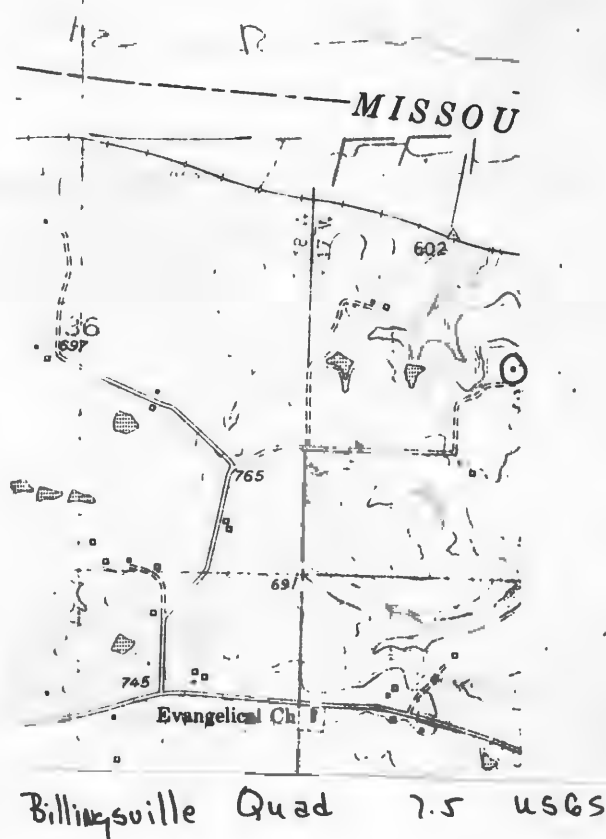
Office of Historic Preservation, P.O. Box 176, Jefferson City, Missouri 65107

HISTORIC INVENTORY

1. No. B-42		4. Present Name(s) Drieking Property		83CP0042	
2. County Cooper		5. Other Name(s) Mueller-Williams-Becker-Newman REsidence			
3. Location of Negatives Friends of Historic Boonville					
6. Specific Location NE 1/4 of NE 1/4 of Section 17 T48N, R17W		16. Thematic Category		28. No. of Stories 1	
7. City or Town Boonville		17. Date(s) or Period c1870-90		29. Basement? Yes No X	
8. Site Plan with North Arrow 		18. Style or Design Vernacular		30. Foundation Material cut stone piers	
9. Coordinates Lat Long		19. Architect or Engineer		31. Wall Construction frame	
10. Site Building Structure Object		20. Contractor or Builder		32. Roof Type & Material gable-asphalt sh.	
11. On National Register? Yes No X		21. Original Use, if apparent residence		33. No. of Bays Front 5 Side 1	
12. Is it Eligible? Yes No X		22. Present Use summer cottage		34. Wall Treatment vnyl siding	
13. Part of Estate? Yes No X		23. Ownership Public Private X		35. Plan Shape L	
14. District Potent? Yes No X		24. Owner's Name & Address, if known Mrs. Louis Drieking Boonville, MO		36. Changes (Explain in #42) Addition X Altered Moved	
15. Name of Established District		25. Open to Public? Yes No X		37. Condition Interior Exterior good	
42. Further Description of Important Features		26. Local Contact Person or Organization Friends of Historic Boonville		38. Preservation Underway? Yes No X	
43. History and Significance		27. Other Surveys in Which Included		39. Endangered? By What? Yes No X	
44. Description of Environment and Outbuildings				40. Visible from Public Road? Yes No X	
45. Sources of Information				41. Distance from and Frontage on Road	
History of Cooper County-1883 & 1919 Maps of Cooper County-1874 through 1975		46. Prepared by J. Shields/R. Dyer		47. Organization Friends of Historic Boonville	
		48. Date 4/81		49. Revision Date 12/83	

43. (cont.) it was the property of Newman Harris, In 1975 it was purchased by Rev. & Mrs. Dierking, he was a retired minister who died in 1982. They used the structure as a summer home.

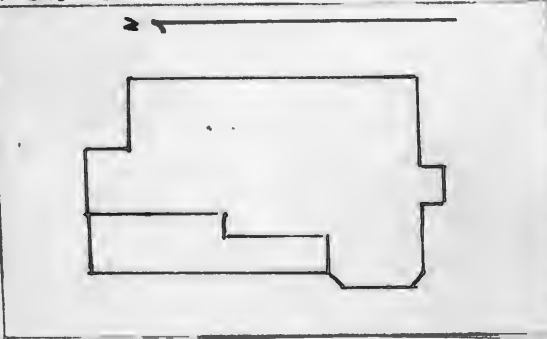
NOTE: Indian mound on this property is a single mound and is not included in the survived mounds that are on the National Register of Historic Places.

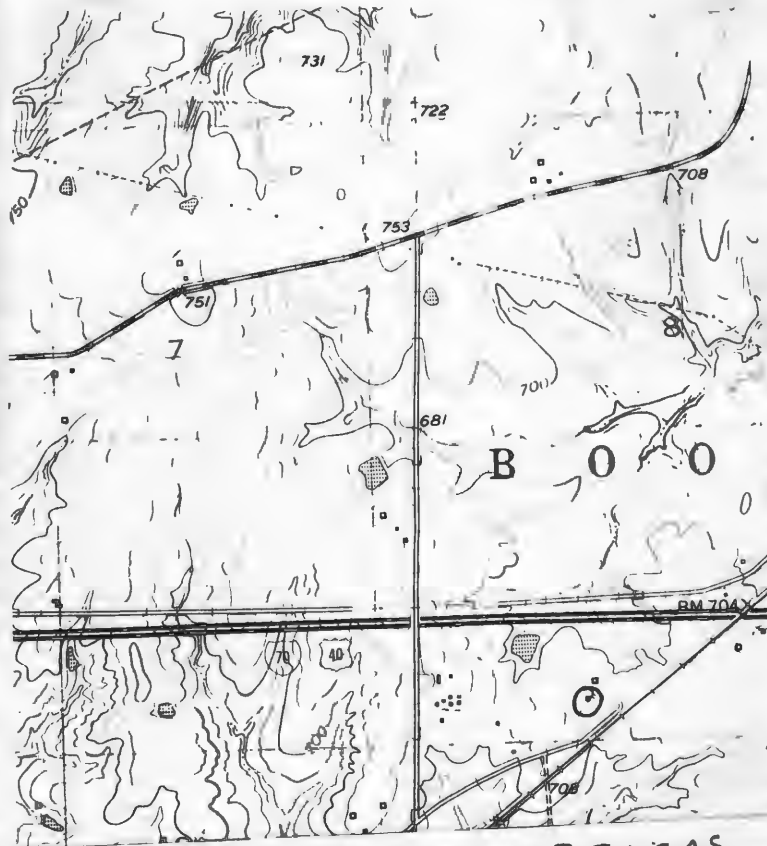




Office of Historic Preservation, P.O. Box 176, Jefferson City, Missouri 65101

HISTORIC INVENTORY

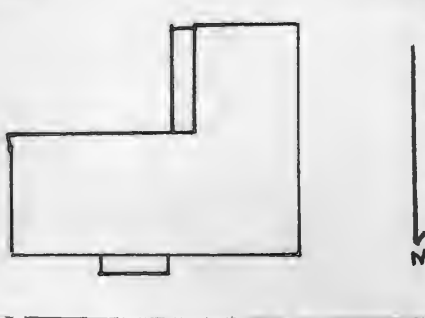
1. No. B-28		4. Present Name(s) Carr Property		73CP0029	
2. County Cooper		5. Other Name(s) "Old Watts Place-Peck Residence"			
3. Location of Negatives Friends of Historic Boonville					
6. Specific Location NE 1/4 of NE 1/4 of Section 17 T48N, R17W		16. Thematic Category		28. No. of Stories 2	
		17. Date(s) or Period 1927		29. Basement? Yes No X	
7. City or Town Boonville		18. Style or Design Vernacular-Queen Anne Aff.		30. Foundation Material ashlar stone	
8. Site Plan with North Arrow 		19. Architect or Engineer		31. Wall Construction brick	
		20. Contractor or Builder Larry Watts		32. Roof Type & Material hip-cross gable-ash.sh	
		21. Original Use, if apparent residence		33. No. of Bays Front 3 Side 3	
		22. Present Use residence		34. Wall Treatment common bond	
		23. Ownership Public <input type="checkbox"/> Private X		35. Plan Shape irr.	
		24. Owner's Name & Address, if known Alice Carr RR Boonville, MO		36. Changes (Explain in #42) Addition X Altered Moved	
9. Coordinates Lat Long		25. Open to Public? Yes <input type="checkbox"/> No X		37. Condition Interior Exterior good	
10. Site: Building X		26. Local Contact Person or Organization Friends of Historic Boonville		38. Preservation Underway? Yes No	
11. On National Register? Yes <input type="checkbox"/> No X		27. Other Surveys in Which Included		39. Endangered? By What? Yes No X	
12. Is It Eligible? Yes <input type="checkbox"/> No				40. Visible from Public Road? Yes No	
13. Part of Estab. Hist. Dist.? Yes <input type="checkbox"/> No				41. Distance from and Frontage on Road	
14. District Potent? Yes <input type="checkbox"/> No					
15. Name of Established District					
42. Further Description of Important Features Resting upon an ashlar stone foundation, the two story common bond brick Queen Anne style structure has a gable roof covered with asphalt shingles. Gable ends are filled with jigsaw shingles and form chamfered bays. Across the rear (W) facade is a pent addition. Windows are 1-over-1 and have segmentally arched headers. The photo single leaf entrance with transom is protected by a pent porch with gable cap, supported by wooden columns sitting on molded concrete block.					
43. History and Significance Structure was built by Larry Watts in c1927. No other information is available on Watts. In the early 1930's it was bought by Robert Peck, who farmed and ran a feed store in Boonville. Peck's ownership continued after his death through his widow, who resided here until c 1970. At that time she sold the property to the present owner.					
44. Description of Environment and Outbuildings The structure sits at the end of a dead end lane facing east. To the north is a metal grain storage bin and I-70. A new housing sub-division is to the west and southwest. The Cooper County Youth Fairgrounds are to the West.					
45. Sources of Information History of Cooper County-1883 & 1919 Maps of Cooper County-1874 through 1975 Oral history: Mrs. Bob Peck					
46. Prepared by J. Shields/R. Dyer					
47. Organization Friends of Historic Boonville					
48. Date 4/81 49. Revision Date 12/83					



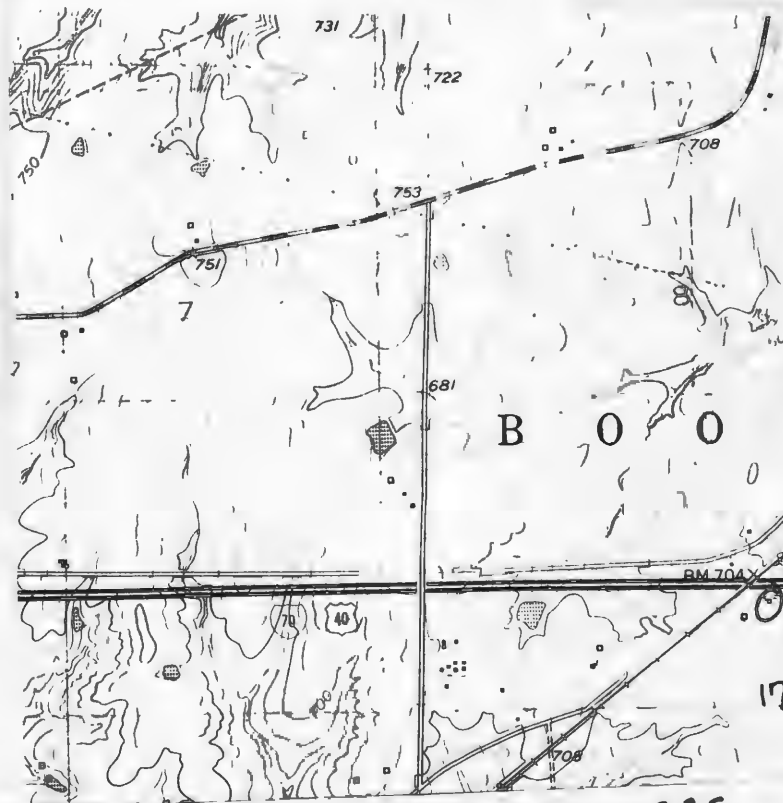
Billingsville Quad 7.5 USGS



HISTORIC INVENTORY

1. No. B-20		4. Present Name(s) Helmrich Bros.. Property	
2. County Cooper		5. Other Name(s) "Scherholz, Wolfrum, Peck Property"	
3. Location of Negatives Friends of Historic Boonville		16. Thematic Category	
6. Specific Location NE 1/4 of NE 1/4 of Section 17 T48N, R17W.		17. Date(s) or Period c1900	
7. City or Town Boonville		18. Style or Design Vernacular-I-house	
8. Site Plan with North Arrow 		19. Architect or Engineer	
9. Coordinates Lat _____ Long _____		20. Contractor or Builder Charles Scherholz	
10. Site: Building x		21. Original Use, if apparent residence	
11. On National Register? Yes <input type="checkbox"/> No <input checked="" type="checkbox"/>		22. Present Use abandoned	
12. Is it Eligible? Yes <input type="checkbox"/> No <input checked="" type="checkbox"/>		23. Ownership Public <input type="checkbox"/> Private <input checked="" type="checkbox"/>	
13. Part of Estab Hist Dist? Yes <input type="checkbox"/> No <input checked="" type="checkbox"/>		24. Owner's Name & Address, if known Helmrich Bros. RR Boonville, MO	
14. District Potent? Yes <input type="checkbox"/> No <input checked="" type="checkbox"/>		25. Open to Public? Yes <input type="checkbox"/> No <input checked="" type="checkbox"/>	
15. Name of Established District		26. Local Contact Person or Organization Friends of Historic Boonville	
42. Further Description of Important Features The roof is gable, has returns at gable ends, is covered with asphalt shingles and a wide entablature. The structure rests on a cut stone foundation and is covered with clapboard. On the east of the el the proch has been screened-in. The single leaf entrance is protected by a pent porch supported by turned posts. Photo It has a central chimney with corbelled cap. Windows are 2-over-2, trabeated at 2nd story and 2-over-2 and 1-over-1, attenuated at 1st story.		27. Other Surveys in Which Included abandoned	
43. History and Significance This structure was built by Henry Scherholz, son of Charles Scherholz, a german immigrant who operated a pottery in Boonville bfore becoming a farmer in 1876. Henry built this structure between 1897 and 1909. In 1925 it was owned by J.J. Wolfru, whose father John G. Wolfrum was "...a progressive and public spirited farmer of Kelly Township". In the 1930's it became the property of Robert Peck (see-B-40). It was used as a tenant (over)		28. No. of Stories 2	
44. Description of Environment and Outbuildings The structure sits on a high ridge overlooking interstate 70 to the north. It is reached by an across road which approaches structure from the east. A small board and batten outbuilding is to the east. Two other small farme outbuildings are to the southwest.		29. Basement? Yes <input type="checkbox"/> No <input checked="" type="checkbox"/>	
45. Sources of Information History of Cooper County-1883 & 1919 Maps of Cooper County-1874 through 1975		30. Foundation Material cut stone	
		31. Wall Construction frame	
		32. Roof Type & Material gable-asphalt sh.	
		33. No. of Bays Front 3 Side-	
		34. Wall Treatment clapboard	
		35. Plan Shape L	
		36. Changes (Explain in #42) Addition, Altered, Moved	
		37. Condition Interior _____ Exterior <u>Fair</u>	
		38. Preservation Underway? Yes <input type="checkbox"/> No <input checked="" type="checkbox"/>	
		39. Endangered? By What? Yes <input checked="" type="checkbox"/> No <input type="checkbox"/>	
		40. Visible from Public Road? Yes <input checked="" type="checkbox"/> No <input type="checkbox"/>	
		41. Distance from and Frontage on Road	

43. (cont.) house during this time. In the mid-1970's it was purchased by the present owners the Helmrich Bros. who farm approximately 1500 acres in Cooper County. From time to time they rent the structure.

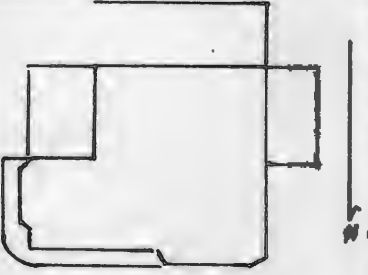


Billingsville Quad 7.5 USGS



Office of Historic Preservation, P.O. Box 176, Jefferson City, Missouri 65101

HISTORIC INVENTORY

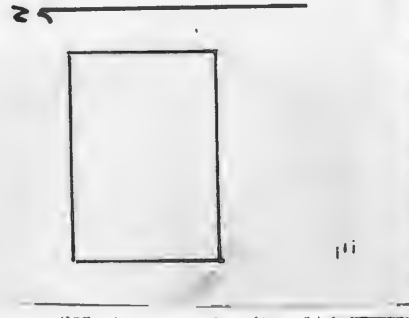
1. No. B-25		4. Present Name(s) Gerke Property		83CP0025	
2. County Cooper		5. Other Name(s) Robien Residence			
3. Location of Negatives Friends of Historic Boonville					
6. Specific Location SE 1/4 of SE 1/4 of Section 18 T48N, R17W		16. Thematic Category		28. No. of Stories 2	
7. City or Town Boonville		17. Date(s) or Period c1912		29. Basement? Yes <input checked="" type="checkbox"/> No	
8. Site Plan with North Arrow		18. Style or Design Vernacular-Queen Anne Affinities		30. Foundation Material ashlar-quarried stone	
		19. Architect or Engineer		31. Wall Construction frame-	
		20. Contractor or Builder William Robien		32. Roof Type & Material gable-asphalt sh.	
9. Coordinates Lat Long		21. Original Use, if apparent residence		33. No. of Bays Front 2 Side 2	
10. Site Building Structure Object		22. Present Use residence		34. Wall Treatment vinyl siding	
11. On National Register? Yes <input type="checkbox"/> No <input checked="" type="checkbox"/>		23. Ownership Public <input type="checkbox"/> Private <input checked="" type="checkbox"/>		35. Plan Shape L	
12. Is It Eligible? Yes <input type="checkbox"/> No <input checked="" type="checkbox"/>		24. Owner's Name & Address, if known Mr. Lawrence Gerke RR Boonville, MO		36. Changes (Explain in #42) Addition <input checked="" type="checkbox"/> Altered Moved <input type="checkbox"/>	
13. Part of Estab. Hist. Dist.? Yes <input type="checkbox"/> No <input checked="" type="checkbox"/>		25. Open to Public? Yes <input type="checkbox"/> No <input checked="" type="checkbox"/>		37. Condition Interior Exterior good	
14. District Potentially? Yes <input type="checkbox"/> No <input checked="" type="checkbox"/>		26. Local Contact Person or Organization Friends of Historic Boonville		38. Preservation Underway? Yes <input checked="" type="checkbox"/> No	
15. Name of Established District		27. Other Surveys in Which Included		39. Endangered? By What? Yes <input type="checkbox"/> No <input checked="" type="checkbox"/>	
42. Further Description of Important Features		The two story farm structure has been greatly altered with additions (to the west is a pent room-to the south, a double car garage and enclosing of a pent porch on the east) and the application of vinyl siding. It has a cross gable roof covered with asphalt shingles, returns at gable ends, these form chamfered bays. A chimney projects center straddle crest. Original entrance has been removed and a modern picture window installed. Windows are 1-over-1 and attenuated. It rests on a quarried and ashlar stone foundation.			
43. History and Significance		The structure was built c 1912 by William Robien, son of German immigrant Henry and Marie Hoflander Robien. Robien married Lizzie Oswald. He was "...a large buyer and shipper of livestock...". In 1925 it was the property of A.C. Rasmussen, followed by a Oswald then George Schoburt, Mr. & Mrs. Lawrence (Anna Bechthold) Gerke purchased the property in 1943.			
44. Description of Environment and Outbuildings		The house sits in a large yard facing north off the country graveled road. To the north is a complex of frame farm outbuildings including a large gambrel roofed barn. Due east is a frame machine storage shed. To the southwest are 3 large silos.			
45. Sources of Information History of Cooper County-1883 & 1919 Maps of Cooper County-1874 through 1975		Oral history: Anna Gerke		46. Prepared by J. Shields/R. Dyer	
				47. Organization Friends of Historic Boonville	
		4/8		48. Date 49. Revision Date 12/83	



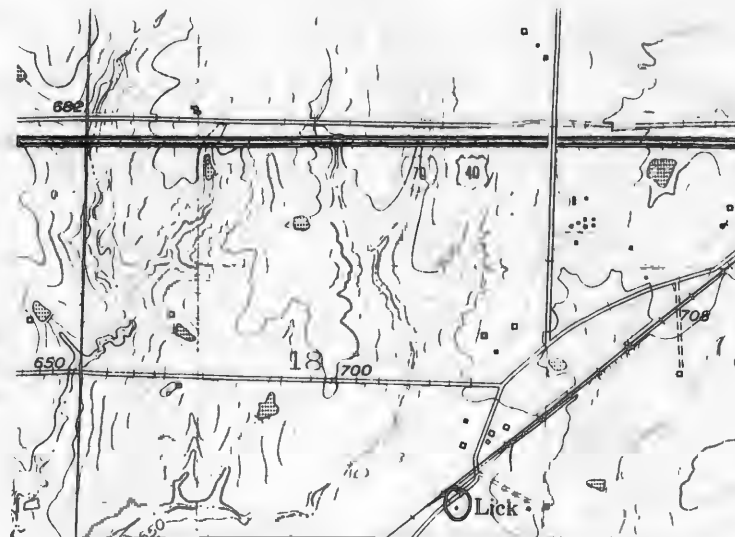
Billingsville Quad 7.5 USGS



HISTORIC INVENTORY

1. No. B-26		4. Present Name(s) Bryan Property		73CP0024	
2. County Cooper		5. Other Name(s) "Prairie Lick Store"			
3. Location of Negatives Friends of Historic Boonville		6. Specific Location SE 1/4 of SE 1/4 of Section 18 T48N, R17W.			
7. City or Town Boonville		16. Thematic Category		28. No. of Stories 1	
8. Site Plan with North Arrow 		17. Date(s) or Period 1915		29. Basement? Yes No <input checked="" type="checkbox"/>	
9. Coordinates Lat Long		18. Style or Design Vernacular		30. Foundation Material poured concrete	
10. Site: Building X		19. Architect or Engineer		31. Wall Construction frame	
11. On National Register? Yes <input type="checkbox"/> No <input checked="" type="checkbox"/>		20. Contractor or Builder George W. Drennan		32. Roof Type & Material gable-rib tin	
12. Is It Eligible? Yes <input type="checkbox"/> No <input checked="" type="checkbox"/>		21. Original Use, if apparent store		33. No. of Bays Front 3 Side -	
13. Part of Estab. Hist. Dist.? Yes <input type="checkbox"/> No <input checked="" type="checkbox"/>		22. Present Use storage		34. Wall Treatment clapboard	
14. District Potent.? Yes <input type="checkbox"/> No <input checked="" type="checkbox"/>		23. Ownership Public <input type="checkbox"/> Private <input checked="" type="checkbox"/>		35. Plan Shape rec	
15. Name of Established District		24. Owner's Name & Address, if known Tom Bryan RR Boonville, MO		36. Changes (Explain in #42) Addition <input type="checkbox"/> Altered <input type="checkbox"/> Moved <input type="checkbox"/>	
42. Further Description of Important Features The frame structure has a tall parapet (front-west facade) with a gable roof, covered with rib tin. A chimney projects at the eave on the southeast corner (served stove). Double leaf entrance is slightly inset and store windows are located on either side. These have been boarded up. There is a single leaf entrance (unprotected) on the south. It rests on a poured concrete foundation and is covered with clapboard.		25. Open to Public? Yes <input type="checkbox"/> No <input checked="" type="checkbox"/>		37. Condition Interior Exterior <u>fair</u>	
43. History and Significance Store was built and operated by George W. Drennan from c1915 until 1940. Drennan was the son of the widow, Elizabeth Ellen Drennen who with her husband George Washington arrived in Cooper County by wagon in c1882. She and her sons-Homer, George, Leonard, Maurice and James operated a large dairy for a number of years. Mrs. Drennen was a kind woman who often took homeless and orphan children into her home to raise. Through 1940 (over)		26. Local Contact Person or Organization Friends of Historic Boonville		38. Preservation Underway? Yes <input type="checkbox"/> No <input checked="" type="checkbox"/>	
44. Description of Environment and Outbuildings The store sits extremely close to the county graveled road facing west. The Katy railroad tracks are approximately 100 feet in front of the structure. On the north are two frame pent vertical board outbuildings on concrete piers.		27. Other Surveys in Which Included		39. Endangered? By What? Yes <input type="checkbox"/> No <input checked="" type="checkbox"/>	
45. Sources of Information History of Cooper County-1883 & 1919 Maps of Cooper County-1874 through 1975		46. Prepared by J. Shields/R. Dyer		40. Visible from Public Road? Yes <input checked="" type="checkbox"/> No <input type="checkbox"/>	
47. Organization Friends of Historic Boonville		48. Date 4/81		49. Revision Date 12/83	

43. (cont.) to 1962, the store was operated by George's son, George. He also made the building his home. In 1962, it was purchased by Tom Bryan, who uses the structure for storage for his farm operation.



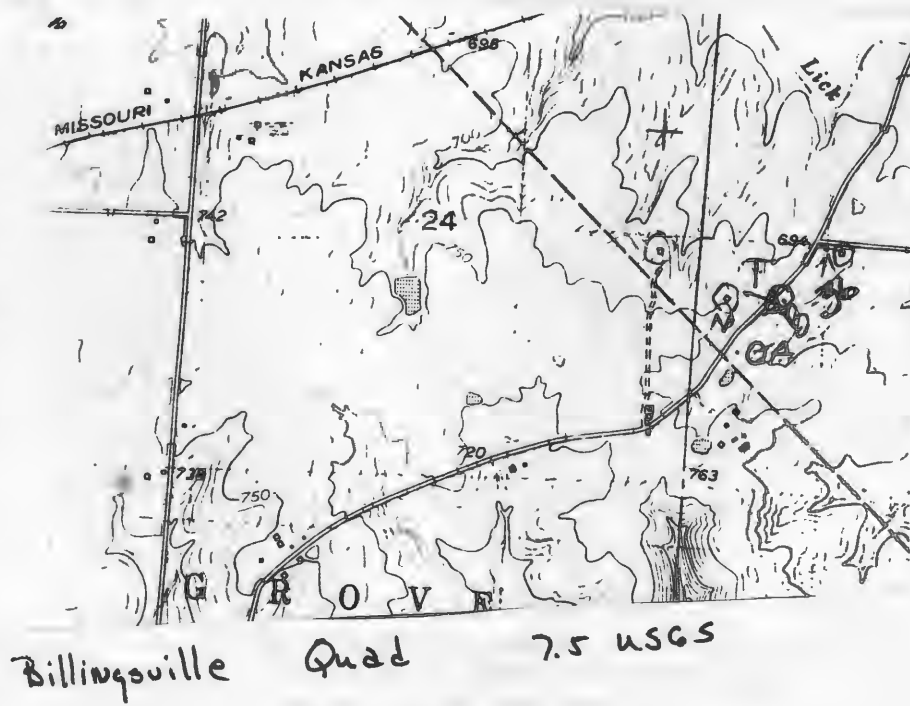
Billingsville Quad 7.5 USGS



Office of Historic Preservation, P.O. Box 176, Jefferson City, Missouri 65101

HISTORIC INVENTORY


1. No. B-24		4. Present Name(s) Zeagle Property		83CP0024	
2. County Cooper		5. Other Name(s)			
3. Location of Negatives Friends of Historic Boonville		SHoemaker-Hoppe-Bryan Property			
6. Specific Location SW 1/4 of SW 1/4 of Section 19 T48N,R17W		16. Thematic Category		28. No. of Stories 1	
7. City or Town, II. Rural Township & Vicinity Boonville		17. Date(s) or Period 1860 -1900		29. Basement? Yes No X	
8. Site Plan with North Arrow		18. Style or Design Vernacular		30. Foundation Material stone piers & brick	
		19. Architect or Engineer		31. Wall Construction log-frame	
		20. Contractor or Builder F. H. Shoemaker		32. Roof Type & Material gable-standing seam met	
9. Coordinates UTM Lat Long		21. Original Use, if apparent residence		33. No. of Bays Front 3 Side 1	
10. Site Building Structure Object		22. Present Use abandoned		34. Wall Treatment clapboard	
11. On National Register? Yes <input type="checkbox"/> No <input checked="" type="checkbox"/>		23. Ownership Public <input type="checkbox"/> Private <input checked="" type="checkbox"/>		35. Plan Shape rec.	
12. Is it Eligible? Yes <input type="checkbox"/> No <input checked="" type="checkbox"/>		24. Owner's Name & Address, if known Mrs. Roy Zeagle Box 26 Cochran, GA 31014		36. Changes (Explain in #42) Addition <input type="checkbox"/> Altered <input type="checkbox"/> Moved <input type="checkbox"/>	
13. Part of Estab. Hist. Dist.? Yes <input type="checkbox"/> No <input checked="" type="checkbox"/>		25. Open to Public? Yes <input type="checkbox"/> No <input checked="" type="checkbox"/>		37. Condition Interior fair Exterior fair	
14. District Potentially? Yes <input type="checkbox"/> No <input checked="" type="checkbox"/>		26. Local Contact Person or Organization Friends of Historic Boonville		38. Preservation Underway? Yes <input type="checkbox"/> No <input checked="" type="checkbox"/>	
15. Name of Established District		27. Other Surveys in Which Included		39. Endangered? By What? Yes <input checked="" type="checkbox"/> No <input type="checkbox"/> abandoned	
42. Further Description of Important Features		Resting on stone piers the west room of the structure is of log construction, has an end chimney with corbelled cap. The east section is frame and rests on a brick foundation. The roof is gable and covered with standing seam metal. Windows are 6-over-6 and shuttered. The single leaf entrance is protected by a pent porch. A screened-in porch runs across near (south) facade. It is covered with clapboard. On the interior millwork is extremely plain, including mantel in (west) section and has a plank door on the south.			
43. History and Significance The log section was built by F.H. Shoemaker (believed to be the son of O.H.P. Shoemaker-see B-15). W. Hoppe built the frame section in c 1880-90. By 1915 it was the property (and part of the farming operation) of William L. Bryan. Bryan did not reside in the structure. Between 1920 through 1956 it was the property of William H. Bryan who resided here until c 1940, then used the structure as a "hide-a-way". It is presently owned by his daughter Mrs. Roy Zeagler and the property is vacant.					
44. Description of Environment and Outbuildings The structure sits at a T in the county graveled road facing north. To the southwest is a one room fishing cabin (moved to this site). A cistern is at the northeast corner of the dwelling. A vertical board outbuilding is to the southeast.					
45. Sources of Information History of Cooper County-1883 & 1919 Oral history: Ralph Bryan Maps of Cooper County-1874 through 1975				46. Prepared by J. Shields/R. Dyer	
				47. Organization Friends of Historic Boonville	
48. Date 4/8				49. Revision Date 12/83	





HISTORIC INVENTORY

CP-AS 002-119

1. Map B-27 a		4. Present Name(s) Burnett Property		83 CP0027	
2. County Cooper		5. Other Name(s)			
3. Location of Negatives Friends of Historic Boonville		"Dumolt Stone House" "Old Shoemaker Place"			
6. Specific Location NW 1/4 of NW 1/4 of Section 20 T48N, R17W.		16. Thematic Category		28. No. of Stories 1	
		17. Date(s) or Period c 1860		29. Basement? Yes No X	
7. City or Town If Rural, Township & Vicinity Boonville		18. Style or Design Vernacular		30. Foundation Material cut stone	
8. Site Plan with North Arrow		19. Architect or Engineer		31. Wall Construction field, cut stone	
		20. Contractor or Builder O.H.P. Shoemaker		32. Roof Type & Material gable, tin	
		21. Original Use, if apparent residence		33. No. of Bays Front 4 Side 1	
		22. Present Use storage		34. Wall Treatment field & cut stone	
		23. Ownership Public <input type="checkbox"/> Private <input checked="" type="checkbox"/>		35. Plan Shape rec	
9. Coordinates UTM Lat Long 15/517630/431685		24. Owner's Name & Address. if known Mr. & Mrs. Don Burnett Route 3 Boonville, Mo. 65233		36. Changes (Explain in #42) Addition <input type="checkbox"/> Altered <input type="checkbox"/> Moved <input type="checkbox"/>	
10. Site <input type="checkbox"/> Building <input checked="" type="checkbox"/> Structure <input type="checkbox"/> Object <input type="checkbox"/>		25. Open to Public? Yes <input type="checkbox"/> No <input checked="" type="checkbox"/>		37. Condition Interior good Exterior good	
11. On National Register? Yes <input type="checkbox"/> No <input checked="" type="checkbox"/>		12. Is it Eligible? Yes <input checked="" type="checkbox"/> No <input type="checkbox"/>		38. Preservation Underway? Yes <input checked="" type="checkbox"/> No <input type="checkbox"/>	
13. Part of Estab Hist Dist? Yes <input type="checkbox"/> No <input checked="" type="checkbox"/>		14. District Potent? Yes <input type="checkbox"/> No <input checked="" type="checkbox"/>		39. Endangered? By What? Yes <input type="checkbox"/> No <input checked="" type="checkbox"/>	
15. Name of Established District		27. Other Surveys in Which Included		40. Visible from Public Road? Yes <input checked="" type="checkbox"/> No <input type="checkbox"/>	
				41. Distance from and Frontage on Road	
42. Further Description of Important Features The structure is rectangular in shape and construction of cut, quarried and rubble stone. The chimney is on the Southwest end. Windows are 6-over-6 and trabeated. There is no protection for the single leaf door which is on plank construction. (walnut). The structure measures 32'6" X 16'6". Across the front (Northeast) facade the stones are cut and measure approximately 3'6" X 1'6", and appear to have no mortar fill. The 3 remaining sides are of quarried and field stone and these do have a mortar base. The doors and windows all have large cut stone headers and sills, however (see reverse)					
43. History and Significance This is the only old stone house discovered in Cooper County during the present survey. It was built by O.H. P. Shoemaker in 1860. The present owners of the house bought it in 1978 from the Herman Friedrich estate and are in the process of restoring it. The Burnetts reside in a new house they built just at the rear of the stone house. Mr. Burnett is a State Highway Patrolman. (see reverse)					
44. Description of Environment and Outbuildings The structure sits close to State Highway 5, facing South-east. A small vertical board shed is to the West with a pent pole lean too. To the South west is a new modern ranch style house. To the South is a vertical plank garage with tin roof.					
45. Sources of Information History of Cooper County, Johnson, 1919 p.408-409 and 648-649 Atlas Map of Cooper County, 1877 (see reverse)				46. Prepared by J. Shields/R.L. Dyer	
				47. Organization Friends of Historic Boonville	
				48. Date 6/81	
				49. Revision Date(s)	

42. (cont.) one window and the door facing North (rear) have arched headers.

On the interior the mantel is extremely plain, the plank floor is still intact. The large hewn log ceiling beam is plainly visable. CP-15-100

CP-AS-002-119

43. (cont.) From the late 1940's or early 1950's up to c 1973 the stone house was owned and resided in by Herman Friedrich and his wife, Dora (Orly). The Friedrich's moved from here in c 1973 but owned the house up to their deaths (she died in 1974 or 75 and he died in 1980 at the age of 87). Prior to the Friedrichs, the house was owned and resided in by George Reed and his family. Reed was a carpenter with the Cochran Construction Co. in Boonville. Prior to George Reed a man named Canon (or Cannon) owned and resided in the house for a short time.

From at least 1874 up to his death in 1895 the house was owned and resided in by Johann Dumolt (1823-1895) and his wife, Elise (1832-1912). Their son, Anton ("Tony") Dumolt, a bachelor, inherited the place from them and lived there until his death in the 1920's.

A carved inscription in a stone over the Southeast (front facade) window reads: "O.H.P. Shoemaker, 1860". No biographical information could be discovered about this person, however, the old covered bridge across the Petite Saline Creek at Billingsville ("which was replaced in ¹⁹²⁷ ~~1928~~ ~~1929~~ ~~1930~~ ~~1931~~ ~~1932~~ ~~1933~~ ~~1934~~ ~~1935~~ ~~1936~~ ~~1937~~ ~~1938~~ ~~1939~~ ~~1940~~ ~~1941~~ ~~1942~~ ~~1943~~ ~~1944~~ ~~1945~~ ~~1946~~ ~~1947~~ ~~1948~~ ~~1949~~ ~~1950~~ ~~1951~~ ~~1952~~ ~~1953~~ ~~1954~~ ~~1955~~ ~~1956~~ ~~1957~~ ~~1958~~ ~~1959~~ ~~1960~~ ~~1961~~ ~~1962~~ ~~1963~~ ~~1964~~ ~~1965~~ ~~1966~~ ~~1967~~ ~~1968~~ ~~1969~~ ~~1970~~ ~~1971~~ ~~1972~~ ~~1973~~ ~~1974~~ ~~1975~~ ~~1976~~ ~~1977~~ ~~1978~~ ~~1979~~ ~~1980~~ ~~1981~~ ~~1982~~ ~~1983~~ ~~1984~~ ~~1985~~ ~~1986~~ ~~1987~~ ~~1988~~ ~~1989~~ ~~1990~~ ~~1991~~ ~~1992~~ ~~1993~~ ~~1994~~ ~~1995~~ ~~1996~~ ~~1997~~ ~~1998~~ ~~1999~~ ~~2000~~ ~~2001~~ ~~2002~~ ~~2003~~ ~~2004~~ ~~2005~~ ~~2006~~ ~~2007~~ ~~2008~~ ~~2009~~ ~~2010~~ ~~2011~~ ~~2012~~ ~~2013~~ ~~2014~~ ~~2015~~ ~~2016~~ ~~2017~~ ~~2018~~ ~~2019~~ ~~2020~~ ~~2021~~ ~~2022~~ ~~2023~~ ~~2024~~ ~~2025~~ ~~2026~~ ~~2027~~ ~~2028~~ ~~2029~~ ~~2030~~ ~~2031~~ ~~2032~~ ~~2033~~ ~~2034~~ ~~2035~~ ~~2036~~ ~~2037~~ ~~2038~~ ~~2039~~ ~~2040~~ ~~2041~~ ~~2042~~ ~~2043~~ ~~2044~~ ~~2045~~ ~~2046~~ ~~2047~~ ~~2048~~ ~~2049~~ ~~2050~~ ~~2051~~ ~~2052~~ ~~2053~~ ~~2054~~ ~~2055~~ ~~2056~~ ~~2057~~ ~~2058~~ ~~2059~~ ~~2060~~ ~~2061~~ ~~2062~~ ~~2063~~ ~~2064~~ ~~2065~~ ~~2066~~ ~~2067~~ ~~2068~~ ~~2069~~ ~~2070~~ ~~2071~~ ~~2072~~ ~~2073~~ ~~2074~~ ~~2075~~ ~~2076~~ ~~2077~~ ~~2078~~ ~~2079~~ ~~2080~~ ~~2081~~ ~~2082~~ ~~2083~~ ~~2084~~ ~~2085~~ ~~2086~~ ~~2087~~ ~~2088~~ ~~2089~~ ~~2090~~ ~~2091~~ ~~2092~~ ~~2093~~ ~~2094~~ ~~2095~~ ~~2096~~ ~~2097~~ ~~2098~~ ~~2099~~ ~~2100~~ ~~2101~~ ~~2102~~ ~~2103~~ ~~2104~~ ~~2105~~ ~~2106~~ ~~2107~~ ~~2108~~ ~~2109~~ ~~2110~~ ~~2111~~ ~~2112~~ ~~2113~~ ~~2114~~ ~~2115~~ ~~2116~~ ~~2117~~ ~~2118~~ ~~2119~~ ~~2120~~ ~~2121~~ ~~2122~~ ~~2123~~ ~~2124~~ ~~2125~~ ~~2126~~ ~~2127~~ ~~2128~~ ~~2129~~ ~~2130~~ ~~2131~~ ~~2132~~ ~~2133~~ ~~2134~~ ~~2135~~ ~~2136~~ ~~2137~~ ~~2138~~ ~~2139~~ ~~2140~~ ~~2141~~ ~~2142~~ ~~2143~~ ~~2144~~ ~~2145~~ ~~2146~~ ~~2147~~ ~~2148~~ ~~2149~~ ~~2150~~ ~~2151~~ ~~2152~~ ~~2153~~ ~~2154~~ ~~2155~~ ~~2156~~ ~~2157~~ ~~2158~~ ~~2159~~ ~~2160~~ ~~2161~~ ~~2162~~ ~~2163~~ ~~2164~~ ~~2165~~ ~~2166~~ ~~2167~~ ~~2168~~ ~~2169~~ ~~2170~~ ~~2171~~ ~~2172~~ ~~2173~~ ~~2174~~ ~~2175~~ ~~2176~~ ~~2177~~ ~~2178~~ ~~2179~~ ~~2180~~ ~~2181~~ ~~2182~~ ~~2183~~ ~~2184~~ ~~2185~~ ~~2186~~ ~~2187~~ ~~2188~~ ~~2189~~ ~~2190~~ ~~2191~~ ~~2192~~ ~~2193~~ ~~2194~~ ~~2195~~ ~~2196~~ ~~2197~~ ~~2198~~ ~~2199~~ ~~2200~~ ~~2201~~ ~~2202~~ ~~2203~~ ~~2204~~ ~~2205~~ ~~2206~~ ~~2207~~ ~~2208~~ ~~2209~~ ~~2210~~ ~~2211~~ ~~2212~~ ~~2213~~ ~~2214~~ ~~2215~~ ~~2216~~ ~~2217~~ ~~2218~~ ~~2219~~ ~~2220~~ ~~2221~~ ~~2222~~ ~~2223~~ ~~2224~~ ~~2225~~ ~~2226~~ ~~2227~~ ~~2228~~ ~~2229~~ ~~2230~~ ~~2231~~ ~~2232~~ ~~2233~~ ~~2234~~ ~~2235~~ ~~2236~~ ~~2237~~ ~~2238~~ ~~2239~~ ~~2240~~ ~~2241~~ ~~2242~~ ~~2243~~ ~~2244~~ ~~2245~~ ~~2246~~ ~~2247~~ ~~2248~~ ~~2249~~ ~~2250~~ ~~2251~~ ~~2252~~ ~~2253~~ ~~2254~~ ~~2255~~ ~~2256~~ ~~2257~~ ~~2258~~ ~~2259~~ ~~2260~~ ~~2261~~ ~~2262~~ ~~2263~~ ~~2264~~ ~~2265~~ ~~2266~~ ~~2267~~ ~~2268~~ ~~2269~~ ~~2270~~ ~~2271~~ ~~2272~~ ~~2273~~ ~~2274~~ ~~2275~~ ~~2276~~ ~~2277~~ ~~2278~~ ~~2279~~ ~~2280~~ ~~2281~~ ~~2282~~ ~~2283~~ ~~2284~~ ~~2285~~ ~~2286~~ ~~2287~~ ~~2288~~ ~~2289~~ ~~2290~~ ~~2291~~ ~~2292~~ ~~2293~~ ~~2294~~ ~~2295~~ ~~2296~~ ~~2297~~ ~~2298~~ ~~2299~~ ~~2300~~ ~~2301~~ ~~2302~~ ~~2303~~ ~~2304~~ ~~2305~~ ~~2306~~ ~~2307~~ ~~2308~~ ~~2309~~ ~~2310~~ ~~2311~~ ~~2312~~ ~~2313~~ ~~2314~~ ~~2315~~ ~~2316~~ ~~2317~~ ~~2318~~ ~~2319~~ ~~2320~~ ~~2321~~ ~~2322~~ ~~2323~~ ~~2324~~ ~~2325~~ ~~2326~~ ~~2327~~ ~~2328~~ ~~2329~~

According to the present owners, the old stone house was once used as a stagecoach reststop and a place to change horses.

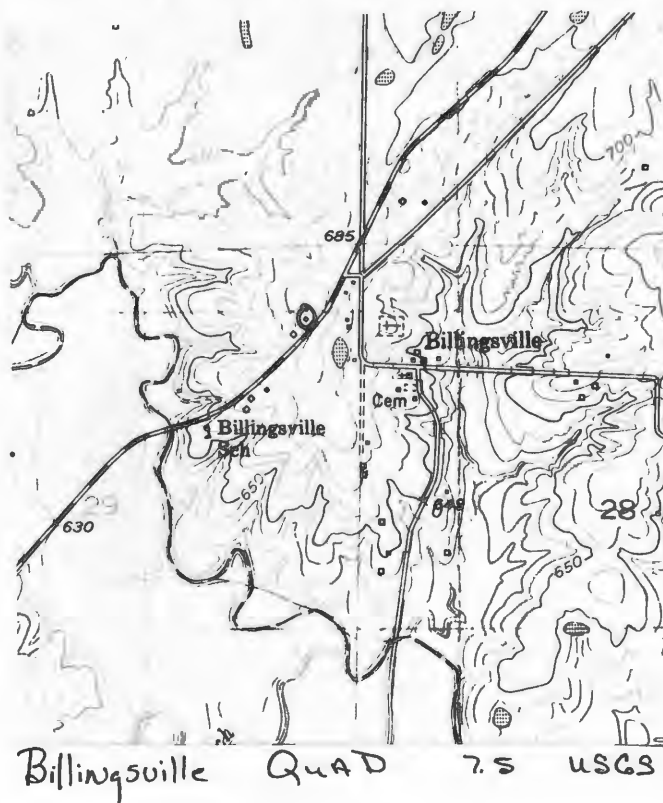
45. (cont.) Illustrated Historical ATlas of Cooper County, 1897

Standard Atlas of Cooper County, 1915

1874, 1925 Maps of Cooper County

Interviews with Mrs. Don Burnett, 6/12/81 Mrs. Bert Hilden, Sr. 6/22/81,

Mrs. Ewing Friedrich, 6/22/81, Mrs. Evelyn Bechtold, 6/22/81



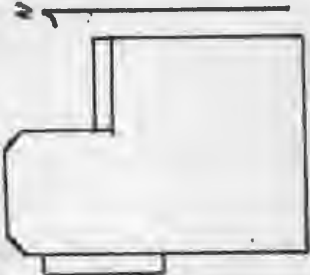


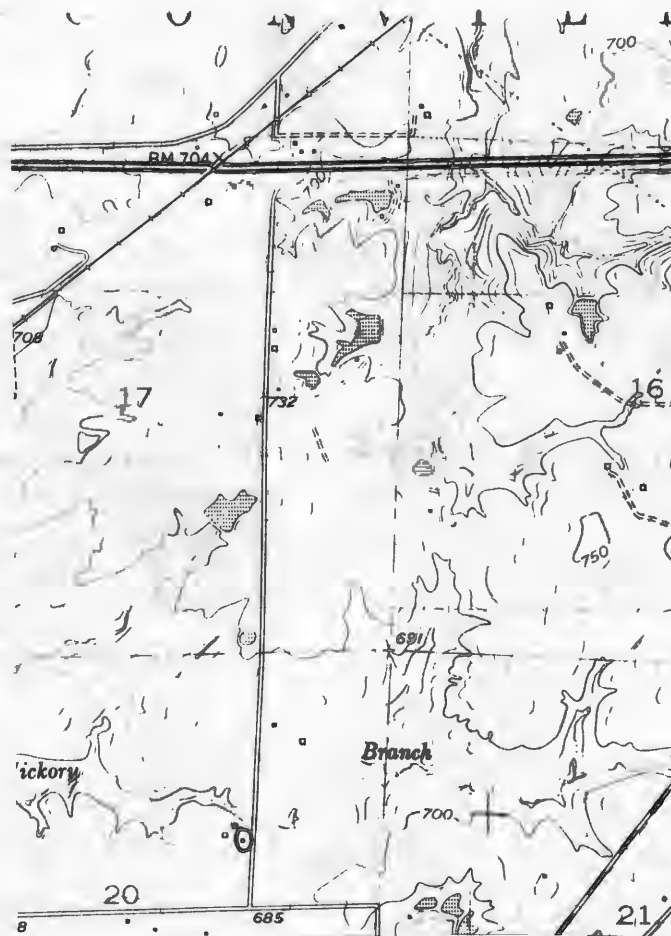
O. H. P.
S. HOENIG
ER. 1860



Office of Historic Preservation, P.O. Box 176, Jefferson City, Missouri 65101

HISTORIC INVENTORY

1. No. B-21		4. Present Name(s) Friedrich Property		83CP0021	
2. County Cooper		5. Other Name(s) Koenig Residence			
3. Location of Negatives Friends of Historic Boonville					
6. Specific Location NE 1/4 of NE 1/4 of Section 20 T48N, R17W		16. Thematic Category		28. No. of Stories 2	
7. City or Town Boonville		17. Date(s) or Period 1902-03		29. Basement? Yes No <input checked="" type="checkbox"/>	
8. Site Plan with North Arrow 		18. Style or Design Vernacular-Queen Anne Affinities		30. Foundation Material ashlar stone	
		19. Architect or Engineer		31. Wall Construction frame	
		20. Contractor or Builder Oliver Koenig		32. Roof Type & Material gable-asphalt sh.	
		21. Original Use, if apparent residence		33. No. of Bays Front 3 Side 2	
		22. Present Use residence		34. Wall Treatment clapboard	
		23. Ownership Public <input type="checkbox"/> Private <input checked="" type="checkbox"/>		35. Plan Shape L	
		24. Owner's Name & Address, if known Steve Friedrich Route 3, Boonville, MO		36. Changes (Explain in #42) Addition <input checked="" type="checkbox"/> Altered Moved	
9. Coordinates Lat Long		25. Open to Public? Yes <input type="checkbox"/> No <input checked="" type="checkbox"/>		37. Condition Interior Exterior <u>good</u>	
10. Site: Building <input type="checkbox"/>		26. Local Contact Person or Organization Friends of Historic Boonville		38. Preservation Underway? Yes <input checked="" type="checkbox"/> No	
11. On National Register? Yes <input type="checkbox"/> No <input checked="" type="checkbox"/>		27. Other Surveys in Which Included		39. Endangered? By What? Yes <input type="checkbox"/> No <input checked="" type="checkbox"/>	
12. Is It Eligible? Yes <input type="checkbox"/> No <input checked="" type="checkbox"/>				40. Visible from Public Road? Yes <input checked="" type="checkbox"/> No	
13. Part of Estab. Hist. Dist.? Yes <input type="checkbox"/> No <input checked="" type="checkbox"/>				41. Distance from and Frontage on Road	
14. District Potential? Yes <input type="checkbox"/> No <input checked="" type="checkbox"/>					
15. Name of Established District					
42. Further Description of Important Features The two story frame structure has a gable roof-covered with asphalt shingles-gable ends are filled with 5 rectangle windows and wood shingles. A central chimney and lighting rods are at roof crest. On the el (N) a porch has been enclosed. A belfry is found on crest of el. Windows are 1-over-1 and have lintels. The single leaf Photo entrance at 1st story is protected by a flat roof, porch (balastrade at 2nd story-entrance unprotected) supported by battered columns and balastrade. The structure is covered by clapboard.					
43. History and Significance The structure was built by Oliver Koenig in c1902-03. Koenig was the son of William L. Koenig, former sheriff of cooper county(1891-1910). Oliver was born on his father farm near Prairie Lick. Koenig married Laura Hoflander who retained ownership until 1979 when it was purchased by the present owners Steve and Sarah Fredrich.					
44. Description of Environment and Outbuildings The structure sits close to the county graveled road in a fenced yard facing east. To the southwest is a metal grain storage bin. To the west is a vertical board outbuilding with tin roof. Other small outbuildings are to the north west.					
45. Sources of Information History of Cooper County-1883 & 1919 Oral history: Sara Fredrich Maps of Cooper County-1874 through 1975					
46. Prepared by J. Shields/R.Dyer				47. Organization Friends of Historic Boonville	
48. Date 4/81				49. Revision Date 12/83	




Billingsville Quad 7.5 USGS

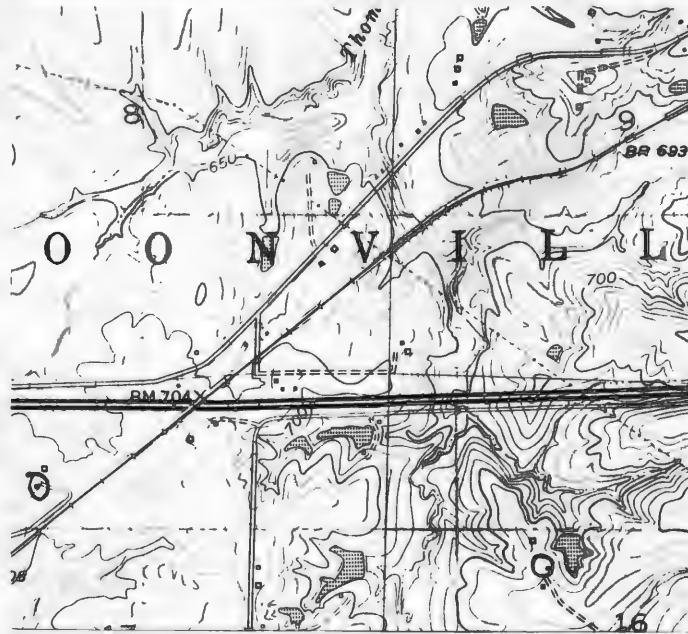


Office of Historic Preservation, P.O. Box 176, Jefferson City, Missouri 65101

HISTORIC INVENTORY

1. No. B-22		4. Present Name(s) Snider Property		83CP0022	
2. County Cooper		5. Other Name(s) Stegner Residence			
3. Location of Negatives Friends of Historic Boonville					
6. Specific Location SW 1/4 of SW 1/4 of Section 20 T48N, R17W		16. Thematic Category		28. No. of Stories 1	
7. City or Town Boonville		17. Date(s) or Period c1902		29. Basement? partial Yes No X	
8. Site Plan with North Arrow 		18. Style or Design Vernacular-cottage		30. Foundation Material poured concrete	
		19. Architect or Engineer		31. Wall Construction frame	
		20. Contractor or Builder Tollner		32. Roof Type & Material gable-asphalt sh.	
		21. Original Use, if apparent residence		33. No. of Bays Front 2 Side 2	
		22. Present Use abandoned		34. Wall Treatment clapboard-asph. sh.	
		23. Ownership Public <input type="checkbox"/> Private <input checked="" type="checkbox"/>		35. Plan Shape L	
		24. Owner's Name & Address, if known Karl Snider Boonville, MO		36. Changes (Explain in #42) Addition <input type="checkbox"/> Altered <input type="checkbox"/> Moved <input type="checkbox"/>	
9. Coordinates Lat Long		25. Open to Public? Yes <input type="checkbox"/> No <input checked="" type="checkbox"/>		37. Condition Interior Exterior deteriorated	
10. Site Building Structure Object		26. Local Contact Person or Organization Friends of Historic Boonville		38. Preservation Underway? Yes No X	
11. On National Register? Yes <input type="checkbox"/> No X		27. Other Surveys in Which Included		39. Endangered? By What? abandoned	
12. Is It Eligible? Yes <input type="checkbox"/> No X				40. Visible from Public Road? Yes No X	
13. Part of Estab. Hist. Dist.? Yes <input type="checkbox"/> No X				41. Distance from and Frontage on Road	
14. District Potentially? Yes <input type="checkbox"/> No X					
15. Name of Established District					
42. Further Description of Important Features The frame structure rests on a poured concrete foundation, has a gable roof covered with asphalt shingles and a pent dormer (covered with wood shingles on the south). Chimney project at gable ends with corbelled caps and gables are filled with stickwork. Windows are 1-over-1 and have lintels. The single leaf entrance with transom is protected by a pent porch supported with turned posts. Structure is covered with asphalt shingles and clapboard.					
43. History and Significance Structure was built by a man named Tollner in 1902 for Benjamin Stegner, son of German immigrant August Stegner. Ben married Marie Koenig, daughter of William L. Koenig (B-21). The property remained theirs until it was purchased by Karl Snider in 1962 who resided here until 1973, when he moved to Boonville because of ill health. The small log cabin, according to Mr. Snider was built and resided in by a negro farm hand (over)					
44. Description of Environment and Outbuildings The structure is hidden from the road due to the overgrowth of trees and brush. It faces east to the south is a log cabin in deteriorating condition. It measures 16' X 18' and has 8" logs. Windows are gone. The roof has slid off the back. It was covered with rib tin, had cedar pole rafters. It sits on stone piers. Notching is half dove tail.					
45. Sources of Information History of Cooper County-1883 & 1919 Maps of Cooper County-1874 through 1975 Oral history: Karl Snider					
46. Prepared by J. Shields/R. Dyer					
47. Organization Friends of Historic Boonville					

43. (cont.) who were associated with M.L. Benedict (c1874-77).



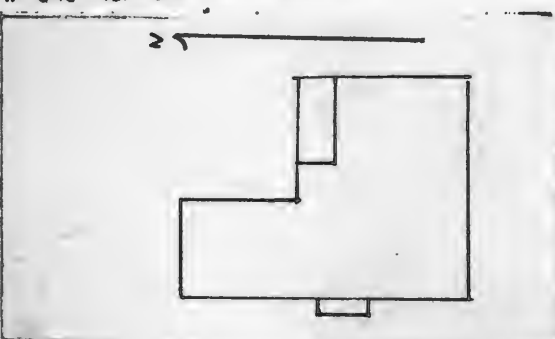
Billingsville Quad 7.5 USGS





Office of Historic Preservation, P.O. Box 176, Jefferson City, Missouri 65107

HISTORIC INVENTORY

1. No. B-19		4. Present Name(s) Scott Property		83CP0019	
2. County Cooper		5. Other Name(s) "Old Waterschied-Charlie Bechtold Place".			
3. Location of Negatives Friends of Historic Boonville		6. Specific Location SE 1/4 of SE 1/4 of Section 21 T48N, R17W			
7. City or Town Boonville		16. Thematic Category		28. No. of Stories 1	
8. Site Plan with North Arrow 		17. Date(s) or Period c1880's		29. Basement? Yes No <input checked="" type="checkbox"/>	
9. Coordinates Lat Long		18. Style or Design Vernacular-greek revival aff.		30. Foundation Material cut stone	
10. Site: Building & Structure Object		19. Architect or Engineer		31. Wall Construction frame	
11. On National Register? Yes <input type="checkbox"/> No <input checked="" type="checkbox"/>		20. Contractor or Builder		32. Roof Type & Material gable-asph. sh.	
12. Is It Eligible? Yes <input type="checkbox"/> No <input checked="" type="checkbox"/>		21. Original Use, if apparent residence		33. No. of Bays Front 3 Side 1	
13. Part of Estab. Hist. Dist.? Yes <input type="checkbox"/> No <input checked="" type="checkbox"/>		22. Present Use abandoned		34. Wall Treatment asbestos shingles	
14. District Potent.? Yes <input type="checkbox"/> No <input checked="" type="checkbox"/>		23. Ownership Public <input type="checkbox"/> Private <input checked="" type="checkbox"/>		35. Plan Shape L	
15. Name of Established District		24. Owner's Name & Address, if known Don Scott RR. Boonville, MO		36. Changes (Explain in #42) Addition Altered Moved	
42. Further Description of Important Features		25. Open to Public? Yes <input type="checkbox"/> No <input checked="" type="checkbox"/>		37. Condition Interior Exterior fair	
43. History and Significance		26. Local Contact Person or Organization Friends of Historic Boonville		38. Preservation Underway? Yes No <input checked="" type="checkbox"/>	
44. Description of Environment and Outbuildings		27. Other Surveys in Which Included		39. Endangered? By What? abandoned	
45. Sources of Information		46. Prepared by J. Shields/R. Dyer		40. Visible from Public Road? Yes <input checked="" type="checkbox"/> No	
History of Cooper County-1883 & 1919 Maps of Cooper County-1874 through 1975		Oral history: Don Scott, James Morton, Mrs. Charles Bechtold		41. Distance from and Frontage on Road	
				47. Organization Friends of Historic Boonville	
				48. Date 4/8	
				49. Revision Date 12/83	

Resting on a cut stone foundation, the small frame structure with greek revival affinities has a gable roof covered with asphalt shingles, with chimneys which project center straddle crest. Windows are 1-over-1 and detail has been obscured by application of asbestos shingles. The single leaf entrance with side lights and transom is protected by a gable roofed porch supported by battered columns. On the north side of the el a porch has been enclosed with 6-over-6 windows and siding.

The present owner, Don Scott, bought the house and a few acres from Jim Thompson, in 1968. Thompson used the house as rental property. Scott lives in a trailer just northwest of the old house. No one has lived in the house since 1968 and Scott has plans to raze it once the roof goes bad. He presently uses it for storage. The last owner resident was Bill Greis who had it only a few years in the late 40's and early 50's. From the early (over)

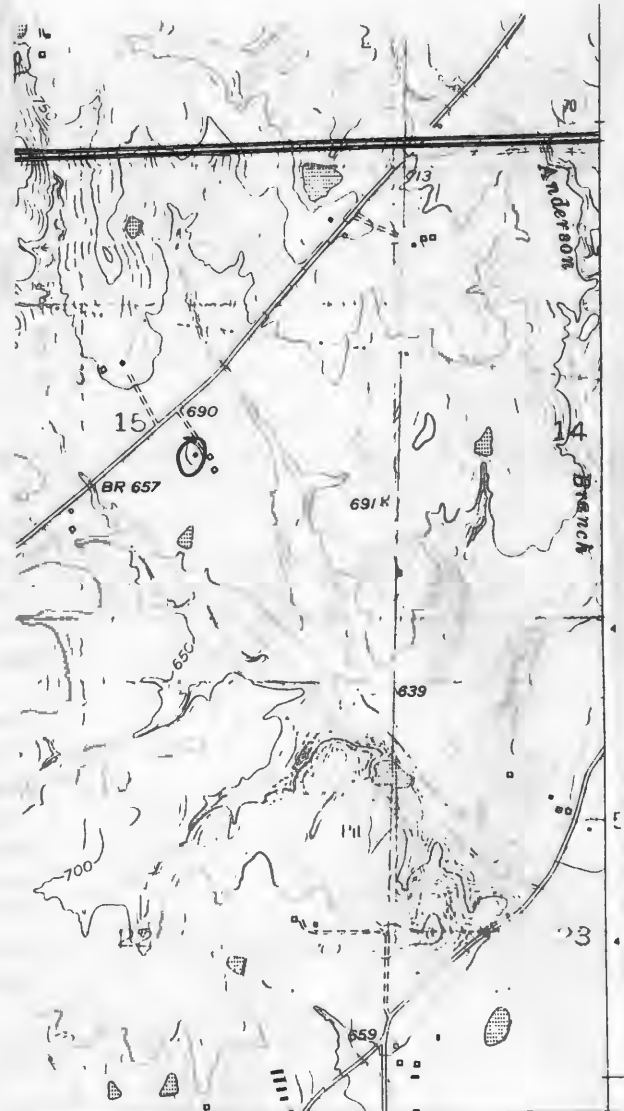
The structure stis off the country graveled road facing west. A house trailer under a pole type shed is to the north. Numerous small farm outbuildings are to the east and northeast.

History of Cooper County-1883 & 1919
Maps of Cooper County-1874 through 1975

43. (cont.) 1930's up to 1949 the house and land were owned by Charles and Evelyn (Hilden) Bechtold, who operated a dairy here. Prior to that the house and land were owned by William J. Walterschied, who was living here at least as early as 1925. He was a brother of John Walterschied of Boonville and a son of Peter and Carolina (Baker) Walterschied. On the 1915 plat the house and land are shown as owned by J.E. and A.G. Tuttle. The 1897 plat shows the land as owned by James Gault, but no house is indicated. The 1877 plat map shows a house in the approximate location of the present one and the land owned by W.A. Smiley. In 1874, a house is also indicated and the land is owned by MC. McNully. No information could be discovered for any of the owners prior to Walterschied, and no exact determination of when the house was built or who built it could be made.



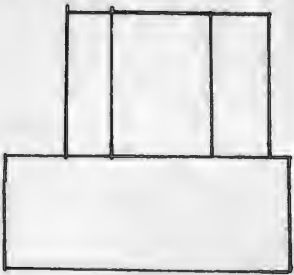
Billingsville
Quad
7.5
USGS





Office of Historic Preservation, P.O. Box 176, Jefferson City, Missouri 65101

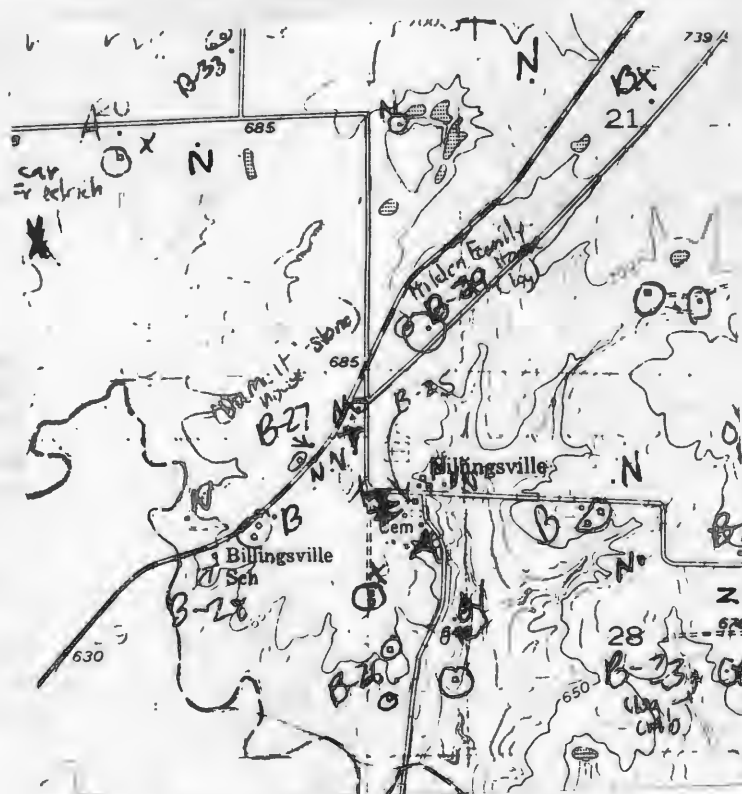
HISTORIC INVENTORY

1. No. B-17		4. Present Name(s) Hilden Property		83CP0017	
2. County Cooper		5. Other Name(s) "Hilden Family Home"			
3. Location of Negatives Friends of Historic Boonville		6. Specific Location SW 1/4 of SW 1/4 of Section 21 T48N, R17W			
7. City or Town Boonville		16. Thematic Category		28. No. of Stories 2	
8. Site Plan with North Arrow 		17. Date(s) or Period c1854		29. Basement? Yes No X	
9. Coordinates Lat Long		18. Style or Design Vernacular		30. Foundation Material field stone	
10. Site: Building X		19. Architect or Engineer		31. Wall Construction log-frame	
11. On National Register? Yes No X		20. Contractor or Builder Adolph Hilden		32. Roof Type & Material gable-asphalt shingle	
12. Is it Eligible? Yes No X		21. Original Use, if apparent residence		33. No. of Bays Front 3 Side -	
13. Part of Estab. Hist. Dist.? Yes No X		22. Present Use residence		34. Wall Treatment clapboard	
14. District Potent.? Yes No X		23. Ownership Public Private X		35. Plan Shape T	
15. Name of Established District		24. Owner's Name & Address, if known Mrs. B.L. Hilden RR Boonville, MO		36. Changes (Explain in #42) Addition X Altered Moved	
16. Further Description of Important Features The large main two story block of the house is partially log. It has a gable roof covered with asphalt shingles, a raking cornice and the corners form pilasters. Windows in this and the eare are 6-over-6 and trabreated. Some 2-over-2 windows are found at 1st and stroy levels of main block. The single leaf entrance is unprotected. It rests on a field stone foundation. The main block has end chimney, chimney are also in center straddle of el and at the end with corbelled cap. A gable additon runs east-west across the north facade. A small bellfy is found at the north end of the el. The structure is covered with clapboard. NOTE: Bellfy is found on several german built houses in this location. It was used to call hand from field.		25. Open to Public? Yes No X		37. Condition Interior Exterior good	
17. History and Significance This two story log house is covered with clapboard siding and has a rear frame addition with a small belfry at the extreme west gable end. It was built in the late 1850's by Adolph Hilden and has been in the Hilden family down to the presnet time. Adolph and Ursula (Reinfeldt) Hilden came to American fram Germany (Ludrich, Cologne) in 1853. They landed at New Orleans, arrived in St. Louis, Dec. 17, 1853 and came to Boonville in May 1854. They first settled on a farm near Jewell's Mill but no long afterward removed to this farm 1/2 mile north of (over)		26. Local Contact Person or Organization Friends of Historic Boonville		38. Preservation Underway? Yes X No	
18. Description of Environment and Outbuildings The structure faces east onto a county graveled road. To the west is State Highway 5 and 2 board and batten outbuildings. To the southwest is a small frame garage.		27. Other Surveys in Which Included		39. Endangered? By What? Yes No X	
19. Sources of Information History of Cooper County-1883 & 1919 Maps of Cooper County-1874 through 1975		28. Oral History: Mrs. Bert Hilden		40. Visible from Public Road? Yes X No	
20. Prepared by J. Shields/R. Dyer		29. Organization Friends of Historic Boonville		41. Distance from and Frontage on Road	
21. Date 4/8		22. Revision Date 12/83			

42. (cont.) and the members to the church.

43. (cont.) Billingsville.

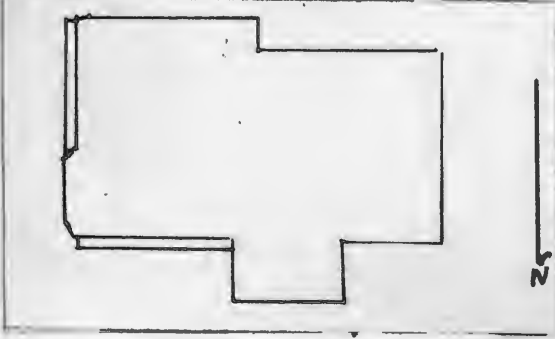
Their son, Everett Hilden (1848-1907) conducted the general merchandise store at Billingsville for five years, but was primarily a farmer and stockman who accumulated an estate of some 400 acres. In 1879 he married Lena Esser (1859-1945), daughter of Bertram and Agnes (Felton) Esser (also native of German). They had 9 children one of whom, Bertram L. Hilden (1890-1976), inherited the family farm upon his mother's death. The place is presently owned by his widow, who still lives in the old house. Her father, Thomas McDonough, was the blacksmith in Billingsville from c 1902-1955.



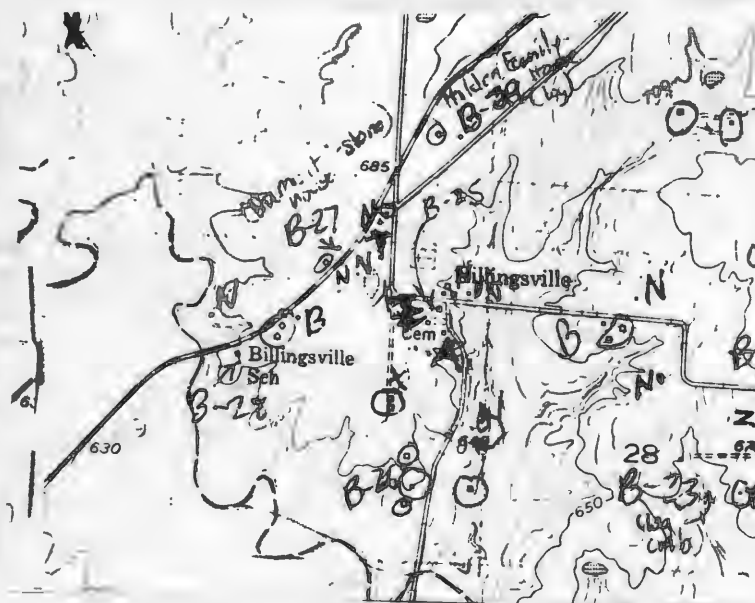
Billingsville Quad 7.5 USGS



HISTORIC INVENTORY

1. No. B-14		4. Present Name(s) Grathwohl Property		83CP0015	
2. County Cooper		5. Other Name(s) "Old Thomas Grathwohl Place"			
3. Location of Negatives Friends of Historic Boonville					
6. Specific Location SW 1/4 of SW 1/4 of Section 28 T48N, R17W		16. Thematic Category		28. No. of Stories 2	
7. City or Town II. Rural Township & Vicinity Boonville		17. Date(s) or Period 1907		29. Basement? Yes No X	
8. Site Plan with North Arrow 		18. Style or Design Queen Anne		30. Foundation Material ashlar stone	
9. Coordinates UTM Lat Long		19. Architect or Engineer		31. Wall Construction frame	
10. Site I Building X		20. Contractor or Builder Thomas Grathwohl		32. Roof Type & Material gable-pressed tin	
11. On National Register? Yes I No X		21. Original Use, if apparent residence		33. No. of Bays Front 3 Side 2	
12. Is It Eligible? Yes I No X		22. Present Use residence		34. Wall Treatment clapboard	
13. Part of Estab. Hist. Dist.? Yes I No X		23. Ownership Public I Private X		35. Plan Shape L	
14. District Potent.? Yes I No X		24. Owner's Name & Address, if known Tom Grathwohl RR Boonville, MO		36. Changes (Explain in #42) Addition X Altered Moved	
15. Name of Established District		25. Open to Public? Yes I No X		37. Condition Interior Exterior good	
42. Further Description of Important Features The two story frame Queen Anne has a gable roof covered with pressed tin, a boxed eave, wide layered entablature and the corners form pilasters. Gable peaks are filled with 1-over-1 windows with lintels, fishscale shingles and elaborate stickwork and have returns. Windows are 1-over-1 and 2-over-2 and have lintels. It rests on ashlar stone foundation. Two eastlake porches with turned posts and spool balustrade and brackets protect single leaf entrances with transoms. The structure is covered with clapboard.		26. Local Contact Person or Organization Friends of Historic Boonville		38. Preservation Underway? Yes X No	
43. History and Significance The structure was built by Thomas Francis Grathwohl in 1907. Grathwohl was the son of Timothy Grathwohl, a native of Germany who married Margeretha Bohau Hoflander, settled in Cooper County in 1866. However, Thomas was born in Logansport, Ind. Timothy died in 1871 and Margeretha and children returned to her father's (Johann Ernest Hoflander) home in Cooper County. She, with the help of her brother (Paul & George) and her growing sons, bought this 108 acres. Thomas, his brother, Charles & Conard, bought the farm from their mother and (over)		27. Other Surveys in Which Included		39. Endangered? By What? Yes No X	
44. Description of Environment and Outbuildings The structure stis in a fenced yard facing North. To the North is a vertical board outbuilding. On the northwest is a garage covered with rib tin. On the southwest is a gabled roofed smoke house covered with clapboard and 4-over-4 windows.		45. Sources of Information History of Cooper County-1883 & 1919 Oral History: Tom Granthowhl Maps of Cooper County-1874 through 1975		40. Visible from Public Road? Yes X No	
46. Prepared by J. Shields/R. Dyer		47. Organization Friends of Historic Boonville		41. Distance from and Frontage on Road	
48. Date 4/8		49. Revision Date 12/83			

43. (cont.) continued their partnership for 10 years. In 1904, they divided the land holdings and Thomas received this farm. His son, Joseph was the next owner (1950-78) followed by the present owner, his grandson, Tom




Billingsville Quad 7.5 USGS



Office of Historic Preservation, P.O. Box 176, Jefferson City, Missouri 65101

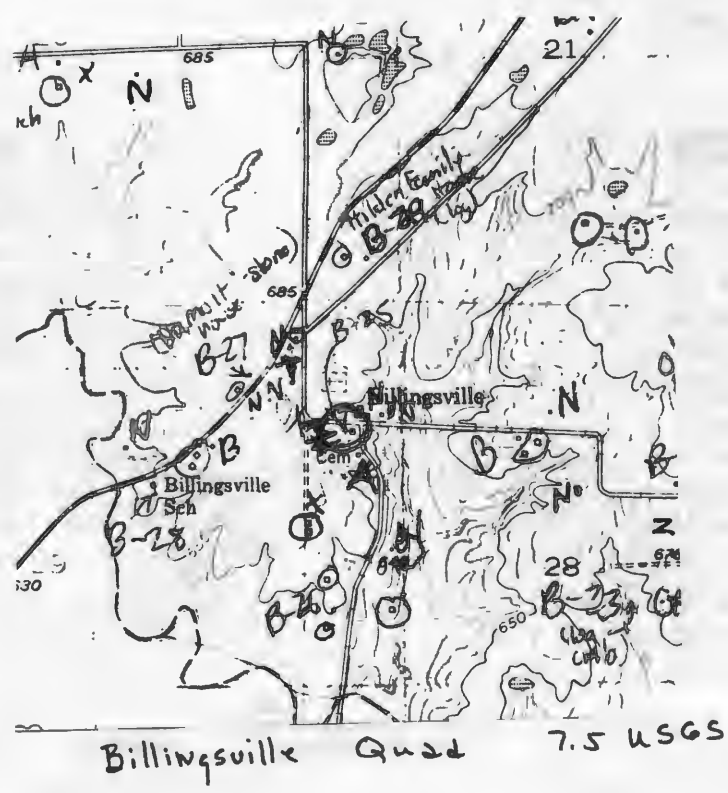
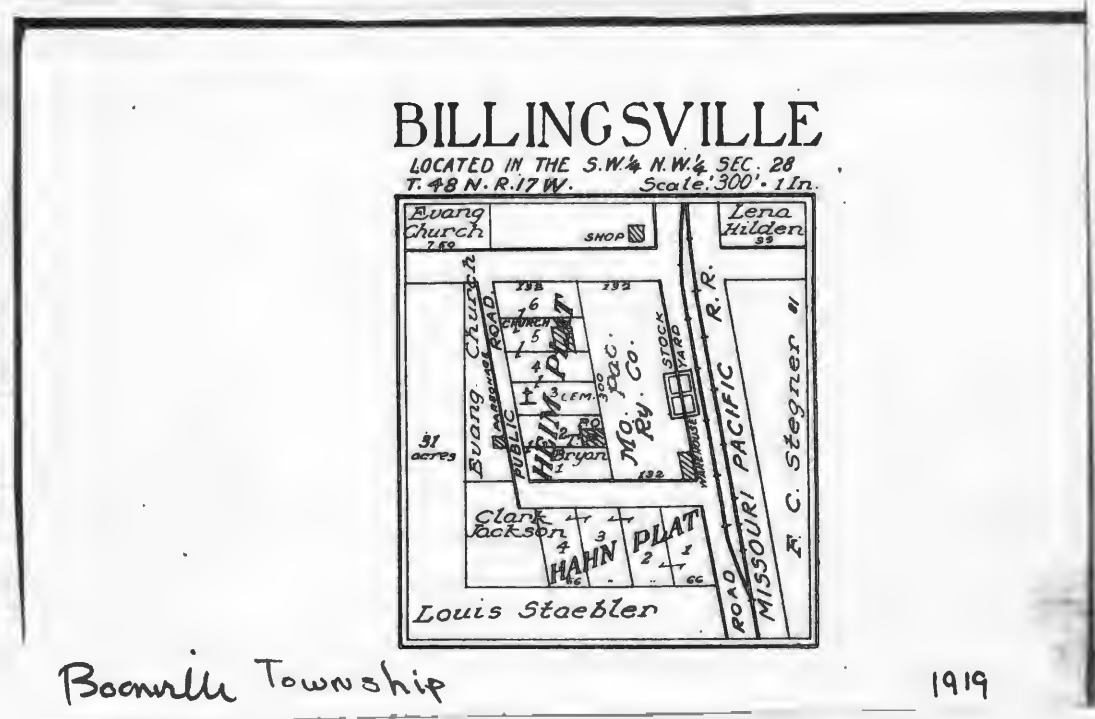
HISTORIC INVENTORY

1. No. B-13		4. Present Name(s) Billingsville Evangelical Church		83C P0014	
2. County Cooper		5. Other Name(s)			
3. Location of Negatives Friends of Historic Boonville		6. Specific Location SW 1/4 of SW 1/4 of Section 28 T48N, R17W			
7. City or Town Boonville		16. Thematic Category		28. No. of Stories 2	
8. Site Plan with North Arrow 		17. Date(s) or Period 1916		29. Basement? Yes <input checked="" type="checkbox"/> No	
9. Coordinates Lat _____ Long _____		18. Style or Design Vernacular-Gothic Affinities		30. Foundation Material molded concrete block	
10. Site: Building <input checked="" type="checkbox"/> Structure <input type="checkbox"/> Object <input type="checkbox"/>		19. Architect or Engineer		31. Wall Construction frame	
11. On National Register? Yes <input type="checkbox"/> No <input checked="" type="checkbox"/>		20. Contractor or Builder		32. Roof Type & Material gable-asphalt shingles	
12. Is It Eligible? Yes <input type="checkbox"/> No <input checked="" type="checkbox"/>		21. Original Use, if apparent Church		33. No. of Bays Front 3 Side 3	
13. Part of Estab. Hist. Dist.? Yes <input type="checkbox"/> No <input checked="" type="checkbox"/>		22. Present Use Church		34. Wall Treatment clapboard	
14. District Potent.? Yes <input type="checkbox"/> No <input checked="" type="checkbox"/>		23. Ownership Public <input type="checkbox"/> Private <input checked="" type="checkbox"/>		35. Plan Shape rec.	
15. Name of Established District		24. Owner's Name & Address, if known Trustees c/o Church RR Boonville, MO		36. Changes (Explain in #42) Addition <input type="checkbox"/> Altered <input type="checkbox"/> Moved <input type="checkbox"/>	
16. Further Description of Important Features Resting on a molded concrete block foundation the frame church has a gable roof covered with asphalt shingles, a chimney projects from the north gable end. The eave is bracketed and small round windows are located amidst a clapboard decorated gable end. The gothic style tower with lovered bellfy and small circular windows protects a double leaf entrance with gable bracketed cap. Two inset entrances are on the east and southwest. Windows are gothic arched and are of stianed glass on the north, east and west. On the south windows are 1-over-1 (one also to the east of bell tower). Windows at basement level are 1-over-1. The structure is covered with clapboard.		25. Open to Public? Yes <input type="checkbox"/> No <input checked="" type="checkbox"/>		37. Condition Interior _____ Exterior <u>good</u>	
17. History and Significance The first meeting of the orginators of this church was held in 1855 at the home of J.E. Hoflander (who came to Cooper County from Germany in 1853). Those taking part were: John E., his wife and 4 children (Joseph, Paul, Mary and Barbara), John P. Stegner, his wife and 3 children(August, Mary and Christina); and John Paul Stegner and wife. Meetings were held regularly on each Sunday until the Civil War and were Resumed in 1866 at the (Over)		26. Local Contact Person or Organization Friends of Historic Boonville		38. Preservation Underway? Yes <input checked="" type="checkbox"/> No	
18. Description of Environment and Outbuildings The Church sits close to the road which curves on the east and north around the sturcture. A cemetery is to the west enclosed by an iron frnce. A graveled area for parking is to the west.		27. Other Surveys in Which Included		39. Endangered? By What? Yes <input type="checkbox"/> No <input checked="" type="checkbox"/>	
19. Sources of Information History of Cooper County-1883 & 1919 Maps of Cooper County-1874 through 1975		28. Oral history: Mrs. Evelyn Bechtol Mrs. Bert Hilden		40. Visible from Public Road? Yes <input checked="" type="checkbox"/> No	
20. Prepared by J. Shields/R. Dyer		41. Organization Friends of Historic Boonville		42. Distance from and Frontage on Road	
43. Date 4/8		44. Revision Date 12/83			

43. (cont.) at the Old Oak Grove School building. At that time the pastor was Father Greiner, and Frederick T. Kemper, founder of Kemper Military School conducted Sunday School Services.

The first church building (a small, one room frame building) was erected on the site of the present church in 1879 at a cost of \$1,100. A parsonage (no longer in existence) was built in 1895 and W. F. Herman was installed as the first legal pastor in 1896. The present building was erected in 1916 at a cost of over \$7,000.00 under the leadership of E.W. Berlekamp.

Just south of the church is a small cemetery it is the original cemetery and contains the graves of the early members. The Holfanders were all moved to this site after it was established on the family plot on their farm. Across the road is the newer cemetery which is maintained by the church.





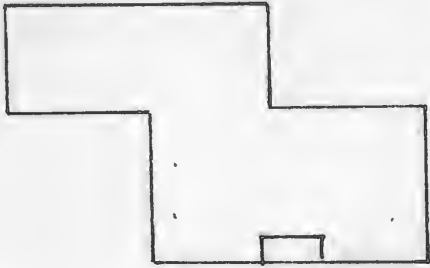
Billingsville Quad 7.5 USGS

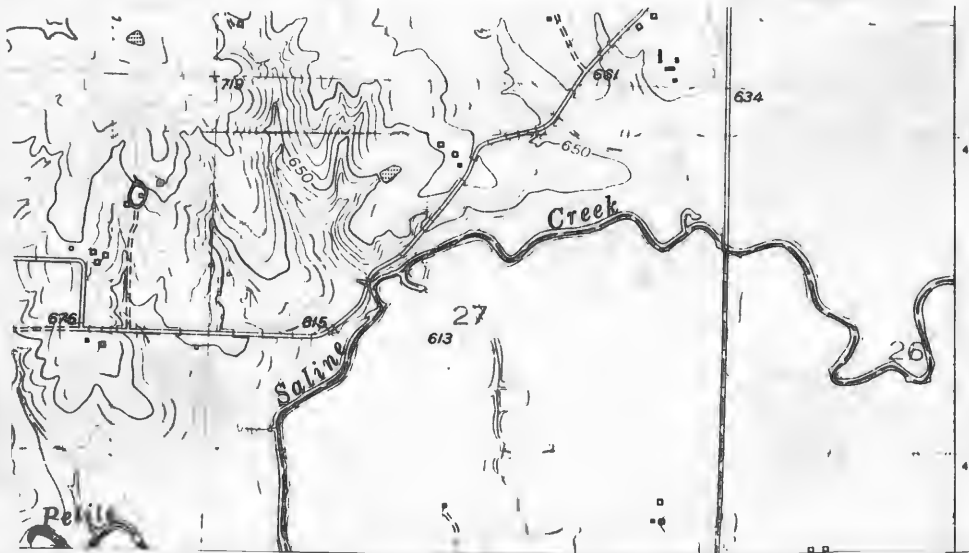
B-13



Office of Historic Preservation, P.O. Box 176, Jefferson City, Missouri 65101

HISTORIC INVENTORY

1. No. B-10		4. Present Name(s) Loesing Property		83CP0011	
2. County Cooper		5. Other Name(s) Robertson, Brummer Property			
3. Location of Negatives Friends of Historic Boonville					
6. Specific Location SE 1/4 of SE 1/4 of Section 28 T48N, R17W		16. Thematic Category		28. No. of Stories 1	
7. City or Town Boonville		17. Date(s) or Period 1900		29. Basement? Yes No X	
8. Site Plan with North Arrow 		18. Style or Design Vernacular		30. Foundation Material brick concrete block	
9. Coordinates Lat Long		19. Architect or Engineer		31. Wall Construction brick & frame	
10. Site Building Structure Object		20. Contractor or Builder Thomas Robertson		32. Roof Type & Material gable-asphalt sh.	
11. On National Register? Yes No X		21. Original Use, if apparent Residence		33. No. of Bays Front 3 Side 1	
12. Is it Eligible? Yes No X		22. Present Use Residence		34. Wall Treatment common bond-frame	
13. Part of Estab. Hist. Dist.? Yes No X		23. Ownership Public Private X		35. Plan Shape irr	
14. District Potent? Yes No X		24. Owner's Name & Address, if known Estil Loesing RR Boonville, MO		36. Changes (Explain in #42) Addition X Altered Moved X	
15. Name of Established District		25. Open to Public? Yes No X		37. Condition Interior Exterior good	
16. Further Description of Important Features The small brick structure (common bond) rests on brick and concrete block. Alteration of the front entrance and removal of porch, enclosing of this area has altered appearance. The area is covered with asbestos shingles. Windows are 1-over and have segmentially arched headers. Roof is gable and covered with asphalt shingles. An pent additon is on the east.		26. Local Contact Person or Organization Friends of Historic Boonville		38. Preservation Underway? Yes No X	
17. History and Significance The structure sits on land which was once part of "Petite Saline Stock Farm" belonging to Warner and Charles Robertson. They sold this to their brother, Thomas, who ran a livery stable in Boonville to construct his home on. The next owner was Ed Brummer, who worked on the Katy railroad as an engineer. Estil Loesing has owned the property since 1954 and he enclosed the front entrance and added the addition.		27. Other Surveys in Which Included		39. Endangered? By What? Yes No X	
18. Description of Environment and Outbuildings The structure sits close to the county graveled road facing North. Two small frame outbuildings are to the southeast. Interstate 70 is directly north.		19. Sources of Information History of Cooper County-1883 & 1919 Maps of Cooper County-1874 through 1975 Oral history: Charles Robertson Estil Loesing		40. Visible from Public Road? Yes No X	
20. Prepared by J. Shields/R. Dyer		41. Organization Friends of Historic Boonville		42. Distance from and Frontage on Road	
43. Date 4/8		44. Revision Date		12/83	




Billingsville Quad 7.5 USGS



Office of Historic Preservation, P.O. Box 176, Jefferson City, Missouri 65101

HISTORIC INVENTORY

1. No. S-16 B-16		4. Present Name(s) Billingsville Community Club		83CP0016	
2. County Cooper		5. Other Name(s)			
3. Location of Negatives Friends of Historic Boonville		"Billingsville School"			
6. Specific Location NE 1/4 of NE 1/4 of Section 29 T48N, R16W		16. Thematic Category		28. No. of Stories 1	
7. City or Town Boonville		17. Date(s) or Period c1877		29. Basement? Yes No x	
8. Site Plan with North Arrow		18. Style or Design Vernacular		30. Foundation Material stone piers	
		19. Architect or Engineer		31. Wall Construction frame	
		20. Contractor or Builder		32. Roof Type & Material gable-rib tin	
		21. Original Use, if apparent school		33. No. of Bays Front 3 Side 2	
		22. Present Use community center		34. Wall Treatment clapboard	
9. Coordinates UTM		23. Ownership Public Private x		35. Plan Shape rec	
10. Site Building Structure Object		24. Owner's Name & Address, if known Mrs. Fred Stockelin RR Boonville, MO		36. Changes (Explain in #42) Addition Altered Moved	
11. On National Register? Yes No x		25. Open to Public? Yes No x		37. Condition Interior Exterior fair	
12. Is it Eligible? Yes No x		26. Local Contact Person or Organization Friends of Historic Boonville		38. Preservation Underway? Yes No x	
13. Part of Estab. Hist. Dist.? Yes No		27. Other Surveys in Which Included		39. Endangered? Yes No x	
14. District Potenti'l? Yes No				40. Visible from Public Road? Yes No x	
15. Name of Established District				41. Distance from and Frontage on Road	

42. Further Description of Important Features Resting on stone piers the frame school house has 6-over-6 windows, a single leaf entrance with transom which is unprotected. Roof is gable and covered with rib tin, a chimney projects center straddle near front facade. It is covered with clapboard.

Photo

43. History and Significance The present site of the Billingsville School was donated by Christian Osten and his wife, who came from Germany in 1865. The present building was apparently constructed in the mid-1870's. The school operated continuously from that time up to 1964 when Billingsville became a part of Cooper County R-1 district. Mrs. Earl Jaeger served as teacher during the final years of its existence. The building is presently used irregularly as a community center (Over)

44. Description of Environment and Outbuildings The school sits on a ridge close to State Highway 5 facing north. The petite Saline Creek is to the West. Iron pip swings adorn the yard, to the south. A small farm outhouse is to the southwest. Also to the southwest is a small cemetery (see-43)

45. Sources of Information History of Cooper County-1883 & 1919 Oral History: Mrs. Charles Maps of Cooper County-1874 through 1975 Oswald

46. Prepared by J. Shields/R. Dyer
47. Organization Friends of Historic Boonville
48. Date 4/8
49. Revision Date 12/83

43. (cont.) The land that Osten donated to the school joins a 2 acre plot of land set aside for a public burying ground donated by Mr. & Mrs. O.H.P. Shoemaker (man who built stone cottage) B-11 Other old settlers buried here are: Johann Dumnolt, Subilla Helmrigh, John Knettle. This cemetery is rather badly overgrown at present.

Just southwest of the school ground is where Highway 5 crosses the Petite Saline Creek. The present bridge ~~there was~~ built in the 1928 and replaced an old covered bridge known as the "Shoemaker Bridge" which was built by Adam Clarke in the early 1850's. This covered bridge caused great problems for people who attended the bar-b-cue of Dr. Arthur Nelson when he was running for governor, when a car had a flat tire on the bridge and tied up traffic behind it. Many people were stranded that night and spent the night with area residence who took them in.

Mrs. Charles Bechtold provided a copy of the following poem written to eulogize the bridge when it was dismantled in 1927. The poem was written by Bert Chamberlin:

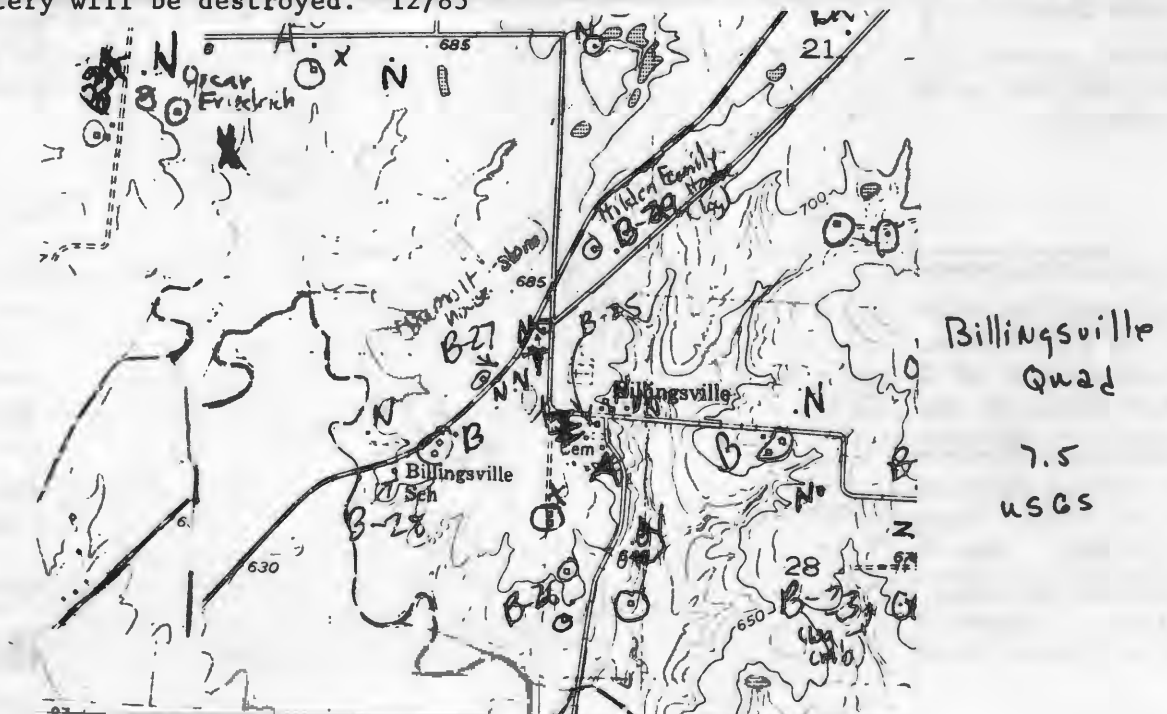
"Since the bridge was built, every year except four,
There has been a friendly rattle to the old bridge floor.
When the Civil War was started and the troops began to pour,
They put a dreaded rattle in the old bridge floor.

When the war was over and the troops were her no more,
There came back that friendly rattle to the old bridge floor.
When father hauled his wheat to town to make in into flour,
I listened close for his return a thousand times or more.
His foot had a differnt rattle on the old bridge floor.

It had been repaired by many, by more than forty-four,
But they couldn't take the rattle from the old bridge floor.
I have heard its friendly noise now for fifty years and more,
And have learned to love the rattle in the old bridge floor.

We will never hear the sound of the old bridge any more,
For imte has stilled the rattled in the old bridge floor.
You can go across the creek now, corss it quicker than before,
Buth there isn't any rattle in the new bridge floor".

Nore: Mrs. Mary Ann Kempf of RR Pilot Grove, relates that present highway department plans ~~ok~~ replace the exsiting bridge and straighten the road through here. In the process both the school and cemetery will be destroyed. 12/83



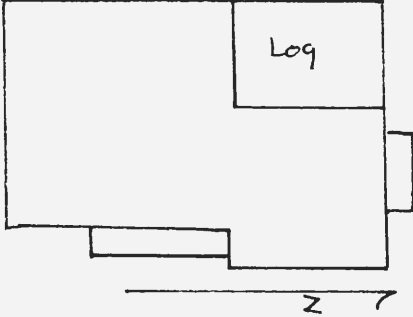


Covered Bridge c 1925





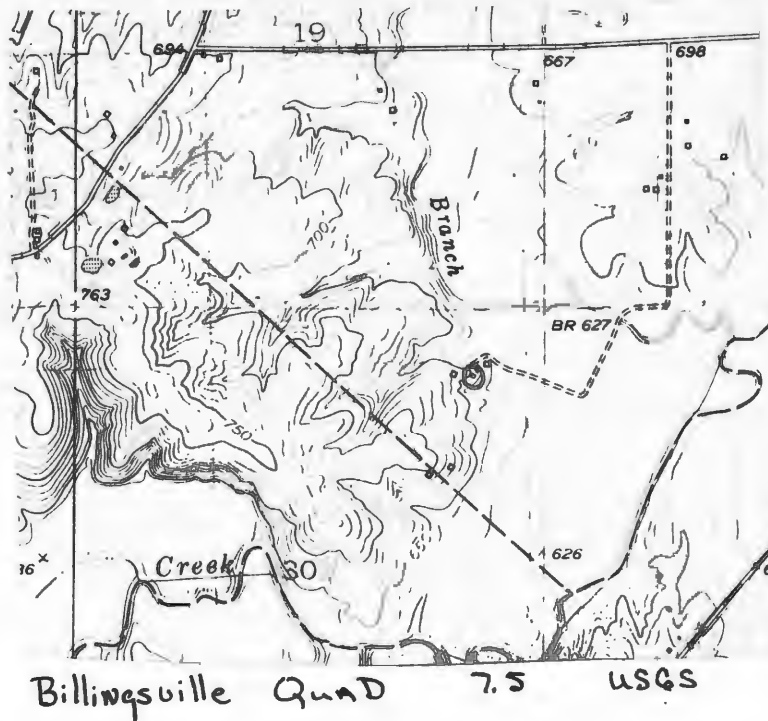
HISTORIC INVENTORY

1 No B-35		4 Present Name(s) Friedrich Property		81CP0002	
2 County Cooper		5 Other Name(s)			
3 Location of Negatives Friends of Historic Boonville		"Old Mike Dumolt Place", Old Oscar Friedrich Place"			
6 Specific Location NE ¼ of NE ¼ of Section 30, T48N, R17W.		16 Thematic Category		28 No. of Stories 2	
7 City or Town If Rural, Township & Vicinity Boonville		17 Date(s) or Period c 1870's, 1900		29 Basement? Yes <input checked="" type="checkbox"/> No <input type="checkbox"/> Partial	
8 Site Plan with North Arrow		18 Style or Design Vernacular		30 Foundation Material quarried stone	
		19 Architect or Engineer		31 Wall Construction log, frame	
		20 Contractor or Builder		32 Roof Type & Material gable, asphalt sh.	
9 Coordinates UTM Lat Long 15/515626/433667		21 Original Use, if apparent residence		33 No. of Bays Front 3 Side 1	
10 Site Building <input checked="" type="checkbox"/> Structure Object <input type="checkbox"/>		22 Present Use abandoned		34 Wall Treatment clapboard	
11 On National Register? Yes <input type="checkbox"/> No <input checked="" type="checkbox"/>		23 Ownership Public <input type="checkbox"/> Private <input checked="" type="checkbox"/>		35 Plan Shape L	
12 Is it Eligible? Yes <input checked="" type="checkbox"/> No <input type="checkbox"/>		24 Owner's Name & Address, if known Oscar H. Friedrich Route 3 Boonville, Mo. 65233		36 Changes (Explain in #42) Addition <input type="checkbox"/> Altered <input type="checkbox"/> Moved <input type="checkbox"/>	
13 Part of Estab. Hist. Dist? Yes <input type="checkbox"/> No <input checked="" type="checkbox"/>		25 Open to Public? Yes <input type="checkbox"/> No <input checked="" type="checkbox"/>		37 Condition Interior <input type="checkbox"/> Exterior fair	
14 District Potent? Yes <input type="checkbox"/> No <input checked="" type="checkbox"/>		26 Local Contact Person or Organization Friends of Historic Boonville		38 Preservation Underway? Yes <input type="checkbox"/> No <input checked="" type="checkbox"/>	
15 Name of Established District		27 Other Surveys in Which Included		39 Endangered? By What? Yes <input type="checkbox"/> No <input checked="" type="checkbox"/>	
42 Further Description of Important Features		The Northwest room of the dwelling is the original log section of the structure. Due to the application of clapboard it was not measured. However 6-over-6 windows remain in this part of the house. The structure is now built on the L plan. It sits on a quarried stone foundation. The gable roof has a raking cornice and a wide entablature. The front (now facing East) facade has a hip-roofed porch which has been screened-in. The entrance is hidden from view. Other windows are 2-over-2 and trabeated. On the North there is a hip roofed room addition.			
43 History and Significance		Oscar H. Friedrich and his wife, Martha (Moehle), lived in this house as renters from 1923 to 1930 then purchased the place from the owners, Joe and Minnie (Dumolt) Oswald. They continued living here until 1970 when they moved to a newer house a few miles north of the old house. Mr. Friedrich is, however, making an effort to keep the old house in good repair. Oscar Friedrich was born in 1899, a son of Henry Carl and (see reverse)			
44 Description of Environment and Outbuildings		The house sits about ½ mile from the main county graveled road, at the end of a long private lane, in a fenced yard facing East. During the rainy season, the road is usually closed to high water from the Petite Saline Creek. A large vertical board barn is to the East.			
45 Sources of Information		46 Prepared by J. Shields/R.L. Dyer			
History of Cooper County, Johnson, 1919, pp. 408-409, 412-413, and 591-592.		47 Organization Friends of Historic Boonville			
Atlas Map of Cooper County, 1877		48 Date 6/81			
Illustrated Historical Atlas of Cooper County, 1897		49 Revision Date(s)			
(see reverse)					

43. (cont.) Lena (Grauer) Fredrich who purchased and settled on the old "Helmreich Place" in 1909. His wife, Martha, was born in 1900 and is a daughter of Ernest Louis and Amelia (Neef) Mehle who built the house at B-59 in 1901.

This 1½ story log house was probably built by Michael Dumolt sometime between 1874 and 1877. He is also shown as the owner of the property on the 1897, 1915 and 1918 maps. His daughter Minnie (who married Joe Oswald) inherited the place in the 1920's. She rented it to the Friedrich in 1923 and sold it to him in the 1930's.

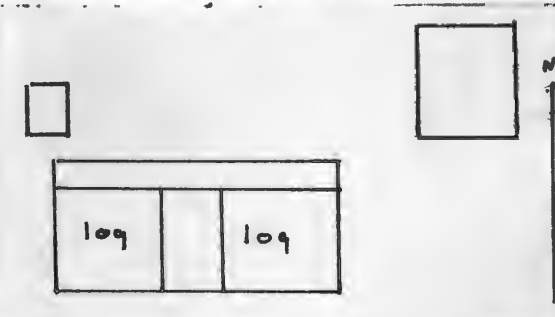
45. (cont.) Standard Atlas of Cooper County, 1915
 1874, 1925 Maps of Cooper County
 Interviews with Mr. & Mrs. Oscar Friedrich, 6/81



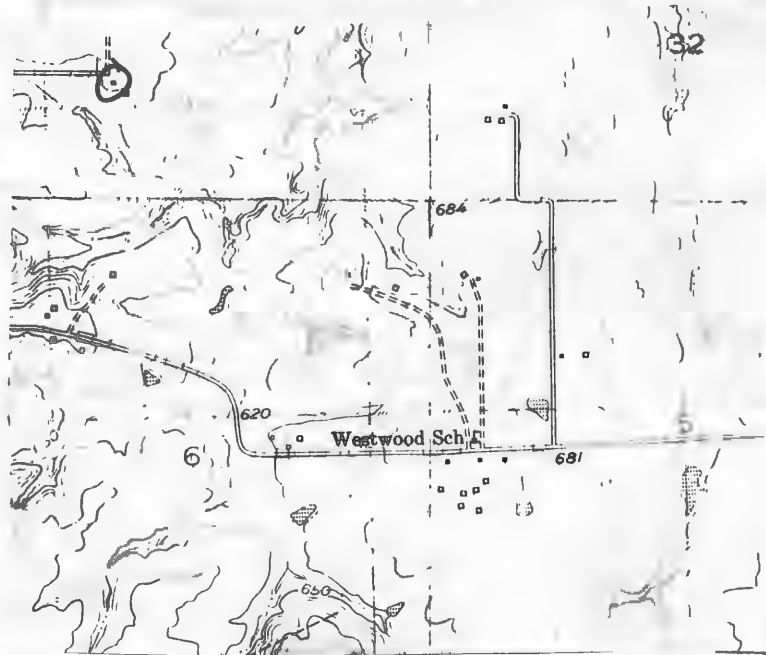




HISTORIC INVENTORY

1. No. B-43		4. Present Name(s) Walther Property		81CP0004	
2. County Cooper		5. Other Name(s)			
3. Location of Negatives Friends of Historic Boonville		"old Ryan Place-Long View Seed and Stock Farm-Walther Seed Barn"			
6. Specific Location NE 1/4 of NE 1/4 of Section 31 T48N, R17W 19		16. Thematic Category		28. No. of Stories 1	
7. City or Town Boonville		17. Date(s) or Period c1860-70		29. Basement? Yes No X	
8. Site Plan with North Arrow		18. Style or Design Vernacular		30. Foundation Material concrete block	
		19. Architect or Engineer		31. Wall Construction log-frame	
		20. Contractor or Builder Frank Ryan		32. Roof Type & Material gable-standing seam me	
		21. Original Use, if apparent Residence		33. No. of Bays Front 3 Side 1	
		22. Present Use rental property		34. Wall Treatment clapboard	
9. Coordinates Lat Long		23. Ownership Public <input type="checkbox"/> Private <input checked="" type="checkbox"/>		35. Plan Shape rec	
10. Site Building		24. Owner's Name & Address, if known C.H.E. Walther RR Boonville, MO		36. Changes (Explain in #42) Addition X Altered Moved	
11. On National Register? Yes <input type="checkbox"/> No <input checked="" type="checkbox"/>		25. Open to Public? Yes <input type="checkbox"/> No <input checked="" type="checkbox"/>		37. Condition Interior Exterior fair	
12. Is it Eligible? Yes <input type="checkbox"/> No <input checked="" type="checkbox"/>		26. Local Contact Person or Organization Friends of Historic Boonville		38. Preservation Underway? Yes No X	
13. Part of Estate? Yes <input type="checkbox"/> No <input checked="" type="checkbox"/>		27. Other Surveys in Which Included		39. Endangered? By What? Yes No X	
14. District Potential? Yes <input type="checkbox"/> No <input checked="" type="checkbox"/>				40. Visible from Public Road? Yes No X	
15. Name of Established District				41. Distance from and Frontage on Road	
42. Further Description of Important Features The double pen log structure with enclosed central hall is completely covered with clapboard. The roof is gable and covered with standing seam metal. A gable projects (covered with wood shingles) on front (S) facade over an unprotected single leaf entrance which has an ornate 4 panel door. Roof line on rear (N) extends and slopes and forms a pent addition. The structure now rents on concrete block foundation. A chimney projects at the northwest corner and one at the northeast between log and frame section. Windows are 6-over-6 and trabeated. Lot has windows in gable ends and are 4 light. (Barn description on reverse)					
43. History and Significance C.H.E. Walter bought this property in 1919 and built the large barn between 1919 and 1921. He has operated a registered seed business out of this barn for many years. The old 1 story 2 room log house on the property was built in the late 1860's by Frank Ryan for his residence. He also built the older farm barn just east of the house. A small stone outbuilding sits just northwest of the house. Prior to Walther ownership the house and land were owned by Julius Stock. At present the house is rented to tenants.					
44. Description of Environment and Outbuildings The house sits close to the old Santa Fe Trail facing south. Large cedar trees adorn the front yard. To the northwest is a cut stone outbuilding with gable roof and wood shingles. To the north is the C.H.E. Walthers seed barn and another older vertical board barn.					
45. Sources of Information History of Cooper County-1883 & 1919 Maps of Cooper County-1874 through 1975				46. Prepared by J. Shields/R. Dyer	
				47. Organization Friends of Historic Boonville	
48. Date 4/81				49. Revision Date 12/83	

42. (cont.) The large three story barn (b.1919-21) rests on stone piers. It has a gable roof, with tal cupola, covered with asphalt shingles. Windows on the east and West are small 6 light and form tow rows. On the front facade at the southwest corner is a sliding garage opening. A 2nd story entrancs has no exit. It is covered with a narrow clapboard.



Billingsville Quad 7.5 USGS



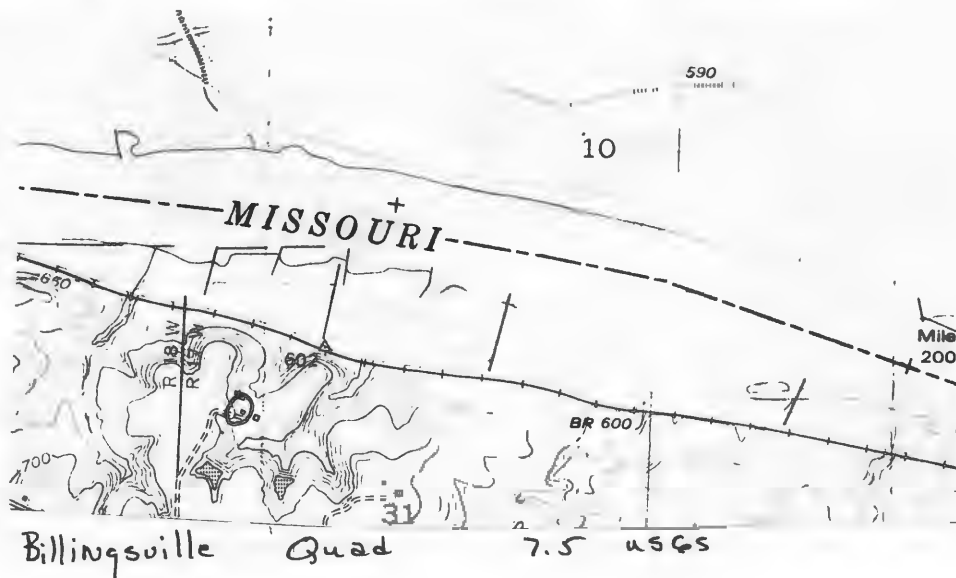




HISTORIC INVENTORY

1. No. B-40		4. Present Name(s) Walther Property		83CP0040	
2. County Cooper		5. Other Name(s) Mueller-McNaughton-Sombart Property			
3. Location of Negatives Friends of Historic Boonville					
6. Specific Location NW ¼ of NW ¼ of Section 31 T48NR17W		16. Thematic Category		28. No. of Stories 1½	
7. City or Town Boonville		17. Dates or Period c1860-70's		29. Basement? Yes No x	
8. Site Plan with North Arrow 		18. Style or Design Vernacular		30. Foundation Material stone piers	
		19. Architect or Engineer		31. Wall Construction log-frame	
		20. Contractor or Builder		32. Roof Type & Material gable -rib tin	
		21. Original Use, if apparent residence		33. No. of Bays Front 3 Side 1	
		22. Present Use vacant		34. Wall Treatment clapboard	
		23. Ownership Public <input type="checkbox"/> Private <input checked="" type="checkbox"/>		35. Plan Shape rec	
9. Coordinates Lat Long		24. Owner's Name & Address, if known C.H.E. Walther RR. Boonville, MO		36. Changes (Explain in #42) Addition <input type="checkbox"/> Altered <input type="checkbox"/> Moved <input type="checkbox"/>	
10. Site Building Structure Object		25. Open to Public? Yes <input type="checkbox"/> No <input checked="" type="checkbox"/>		37. Condition Interior good Exterior good	
11. On National Register? Yes <input type="checkbox"/> No <input checked="" type="checkbox"/>		26. Local Contact Person or Organization Friends of Historic Boonville		38. Preservation Underway? Yes <input type="checkbox"/> No <input checked="" type="checkbox"/>	
12. Is it Eligible? Yes <input type="checkbox"/> No <input checked="" type="checkbox"/>		27. Other Surveys in Which Included		39. Endangered? By What? Yes <input type="checkbox"/> No <input checked="" type="checkbox"/>	
13. Part of Estab Hist Dist? Yes <input type="checkbox"/> No <input checked="" type="checkbox"/>				40. Visible from Public Road? Yes <input type="checkbox"/> No <input checked="" type="checkbox"/>	
14. District Potential? Yes <input type="checkbox"/> No <input checked="" type="checkbox"/>				41. Distance from and Frontage on Road	
15. Name of Established District					
42. Further Description of Important Features The southwest room of this structure is log-it measures 16' X 18' with hewn logs from 10" to 12" and have ½ dove tail notching. A boxed stair is found in the southwest corner, a chimney which served a stove, in the northwest corner. The roof is truncated gable and covered with rib tin. Windows are 6-over-6 and trabecated. The two entrance are protect by the extenison of the roff which has a wide overhang and supported by poles. Structure is covered with clapboard. On the interior are 2 plank doors and millwork is molded.					
43. History and Significance According to Mr. Walter, log section was built in the 1860's or early 1870's. Structure appears on the 1874 plant under the name of C. Mueller. In c 1920 it is the property of Lee McNaughton. In the 1930's it was the property of Robert Sombart, the structure and land have been owned by Mr. Walters since the 1940's. NOTE: Mr. Walter is a highly reilable source. His grandfather, Peter Walther settled in this area in 1855 and was the "backbone" of the german immigrant community of the area. Mr. Walther has carefully perserved most (over)					
44. Description of Environment and Outbuildings The houses sits at the end of a long private lane, facing south. A cistern is to the west and a vertical board barn on a field stone foundation. To the north is an cut stone cellar with vaulted arched ceiling. It measures approximately 15' long and 12½' wide with a 8'tall ceiling.					
45. Sources of Information History of Cooper County-1883 & 1919 Maps of Cooper County-1874 through 1975					
46. Prepared by J. Shields/R. Dyer					
47. Organization Friends of Historic Boonville					
48. Date 4/8/83 49. Revision Date 12/83					

43. (cont.) of the structure built by his family. It is his knowledge that has been relied upon heavily in this area for information.







Office of Historic Preservation, P.O. Box 176, Jefferson City, Missouri 65101

HISTORIC INVENTORY

1 No B-41		4 Present Name(s) Friedrich Property		83CP0041	
2 County Cooper		5 Other Name(s)			
3 Location of Negatives Friends of Historic Boonville		Lawrence Friedrich Residence			
6 Specific Location SW 1/4 of SW 1/4 of Section 31 T48N, R17W		16 Thematic Category		28 No of Stories 1	
7 City or Town II. Rural Township & Vicinity Boonville		17 Date(s) or Period 1860-70		29 Basement? Yes No <input checked="" type="checkbox"/>	
8 Site Plan with North Arrow		18 Style or Design Vernacular		30 Foundation Material field stone	
		19 Architect or Engineer		31 Wall Construction log (?) frame	
		20 Contractor or Builder		32 Roof Type & Material gable-rib in	
9 Coordinates UTM Lat _____ Long _____		21 Original Use, if apparent residence		33 No of Bays Front 2 Side 1	
10 Site Building Structure Object Building x		22 Present Use storage		34 Wall Treatment clapboard	
11 On National Register? Yes <input type="checkbox"/> No <input checked="" type="checkbox"/>		23 Ownership Public <input type="checkbox"/> Private <input checked="" type="checkbox"/>		35 Plan Shape rec	
12 Is it Eligible? Yes <input type="checkbox"/> No <input checked="" type="checkbox"/>		24 Owner's Name & Address, if known Robert Friedrich RR Boonville, MO		36 Changes (Explain in #42) Addition. Altered Moved.	
13 Part of Estab Hist Dist? Yes <input type="checkbox"/> No <input checked="" type="checkbox"/>		25 Open to Public? Yes <input type="checkbox"/> No <input checked="" type="checkbox"/>		37 Condition Interior _____ Exterior good	
14 District Potent'l? Yes <input type="checkbox"/> No <input checked="" type="checkbox"/>		26 Local Contact Person or Organization Friends of Historic Boonville		38 Preservation Underway? Yes <input checked="" type="checkbox"/> No <input type="checkbox"/>	
15 Name of Established District		27 Other Surveys in Which Included		39 Endangered? By What? Yes <input checked="" type="checkbox"/> No <input type="checkbox"/>	
42 Further Description of Important Features		<p>Resting on a field stone and hew log sills the partical log and frame structure has a gable roof covered with rib tin and standing seam metal. The west section of the structure is log, however it could not be measured due to covering of clapboard and frame addition to the east. It has an end chimney, and one is also center straddle roof crest. On the south east is a pent addition. Two unported entrances are on the north. Windows are 6-over-6 and trabeated.</p>			
43 History and Significance		<p>The log section and frame section were built by german immigrant Lawrnce Friedrich. It is unknown whether or not log structure was a residence or a support outbuilding. Between this dwelling and a new house to the north is a vaulted stone arch wine cellar. In the 1920's a 2 room log sturcture which sat over cellar was torn down by the owner. Friedrich was a member of the german community of the area which grew grapes and made wine. Robert, the present owner is his grandson.</p>			
44 Description of Environment and Outbuildings		<p>The structure sits off the county graveled road facingsouth. To the northeast is a new house. Directly north is the stone cellar. No other outbuildings are associated with the property.</p>			
45 Sources of Information History of Cooper County-1883 & 1919 Maps of Cooper County-1874 through 1975		46 Prepared by J. Shields/R.Dyer		47 Organization Friends of Historic Boonville	
		48 Date 4/8		49 Revision Date 12/83	





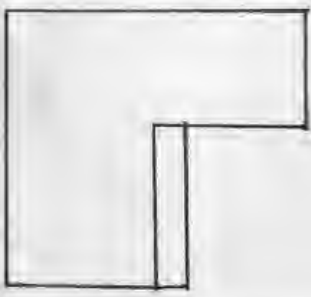






Office of Historic Preservation, P.O. Box 176, Jefferson City, Missouri 65101

HISTORIC INVENTORY

1. No. B-48		4. Present Name(s) Huffstutter Property		83CP0046	
2. County Cooper		5. Other Name(s) "Old Charlie Jaeger Place"			
3. Location of Negatives Friends of Historic Boonville		6. Specific Location SE 1/4 of SE 1/4 of Section 32 T48N, R17W			
7. City or Town Boonville		18. Thematic Category		28. No. of Stories 1	
8. Site Plan with North Arrow 		17. Date(s) or Period 1890		29. Basement? Yes No <input checked="" type="checkbox"/>	
9. Coordinates Lat Long		18. Style or Design Vernacular		30. Foundation Material cut stone	
10. Site: Building		19. Architect or Engineer		31. Wall Construction frame	
11. Structure: Object		20. Contractor or Builder		32. Roof Type & Material gable-rib tin	
12. On National Register? Yes <input type="checkbox"/> No <input checked="" type="checkbox"/>		21. Original Use, if apparent residence		33. No. of Bays Front 2 Side -	
13. Part of Estate Hist Dist? Yes <input type="checkbox"/> No <input checked="" type="checkbox"/>		22. Present Use storage		34. Wall Treatment clapboard	
14. District Potential? Yes <input type="checkbox"/> No <input checked="" type="checkbox"/>		23. Ownership Public <input type="checkbox"/> Private <input checked="" type="checkbox"/>		35. Plan Shape L	
15. Name of Established District		24. Owner's Name & Address if known Ralph Huffstutter 900 Smith Boonville, MO		36. Changes (Explain in #42) Addition Altered Moved	
16. Further Description of Important Features		25. Open to Public? Yes <input type="checkbox"/> No <input checked="" type="checkbox"/>		37. Condition Interior deteriorated Exterior deteriorated	
17. Local Contact Person or Organization Friends of Historic Boonville		26. Other Surveys in Which Included		38. Preservation Underway? Yes No <input checked="" type="checkbox"/>	
18. History and Significance		27. Description of Environment and Outbuildings		39. Endangered? By What? Yes <input checked="" type="checkbox"/> No	
19. Sources of Information		28. Further Description of Important Features		40. Visible from Public Road? Yes No <input checked="" type="checkbox"/>	
20. Description of Environment and Outbuildings		29. History and Significance		41. Distance from and Frontage on Road	
21. Sources of Information		30. Description of Environment and Outbuildings		42. History and Significance	
22. Description of Environment and Outbuildings		31. Sources of Information		43. Description of Environment and Outbuildings	
23. Sources of Information		32. Description of Environment and Outbuildings		44. History and Significance	
24. Description of Environment and Outbuildings		33. Sources of Information		45. Description of Environment and Outbuildings	
25. Sources of Information		34. Description of Environment and Outbuildings		46. History and Significance	
26. Description of Environment and Outbuildings		35. Sources of Information		47. Description of Environment and Outbuildings	
27. Sources of Information		36. Description of Environment and Outbuildings		48. History and Significance	
28. Description of Environment and Outbuildings		37. Sources of Information		49. Description of Environment and Outbuildings	
29. Sources of Information		38. Description of Environment and Outbuildings		50. History and Significance	
30. Description of Environment and Outbuildings		39. Sources of Information		51. Description of Environment and Outbuildings	
31. Sources of Information		40. Description of Environment and Outbuildings		52. History and Significance	
32. Description of Environment and Outbuildings		41. Sources of Information		53. Description of Environment and Outbuildings	
33. Sources of Information		42. Description of Environment and Outbuildings		54. History and Significance	
34. Description of Environment and Outbuildings		43. Sources of Information		55. Description of Environment and Outbuildings	
35. Sources of Information		44. Description of Environment and Outbuildings		56. History and Significance	
36. Description of Environment and Outbuildings		45. Sources of Information		57. Description of Environment and Outbuildings	
37. Sources of Information		46. Description of Environment and Outbuildings		58. History and Significance	
38. Description of Environment and Outbuildings		47. Sources of Information		59. Description of Environment and Outbuildings	
39. Sources of Information		48. Description of Environment and Outbuildings		60. History and Significance	
40. Description of Environment and Outbuildings		49. Sources of Information		61. Description of Environment and Outbuildings	
41. Sources of Information		50. Description of Environment and Outbuildings		62. History and Significance	
42. Description of Environment and Outbuildings		51. Sources of Information		63. Description of Environment and Outbuildings	
43. Sources of Information		52. Description of Environment and Outbuildings		64. History and Significance	
44. Description of Environment and Outbuildings		53. Sources of Information		65. Description of Environment and Outbuildings	
45. Sources of Information		54. Description of Environment and Outbuildings		66. History and Significance	
46. Description of Environment and Outbuildings		55. Sources of Information		67. Description of Environment and Outbuildings	
47. Sources of Information		56. Description of Environment and Outbuildings		68. History and Significance	
48. Description of Environment and Outbuildings		57. Sources of Information		69. Description of Environment and Outbuildings	
49. Sources of Information		58. Description of Environment and Outbuildings		70. History and Significance	
50. Description of Environment and Outbuildings		59. Sources of Information		71. Description of Environment and Outbuildings	
51. Sources of Information		60. Description of Environment and Outbuildings		72. History and Significance	
52. Description of Environment and Outbuildings		61. Sources of Information		73. Description of Environment and Outbuildings	
53. Sources of Information		62. Description of Environment and Outbuildings		74. History and Significance	
54. Description of Environment and Outbuildings		63. Sources of Information		75. Description of Environment and Outbuildings	
55. Sources of Information		64. Description of Environment and Outbuildings		76. History and Significance	
56. Description of Environment and Outbuildings		65. Sources of Information		77. Description of Environment and Outbuildings	
57. Sources of Information		66. Description of Environment and Outbuildings		78. History and Significance	
58. Description of Environment and Outbuildings		67. Sources of Information		79. Description of Environment and Outbuildings	
59. Sources of Information		68. Description of Environment and Outbuildings		80. History and Significance	
60. Description of Environment and Outbuildings		69. Sources of Information		81. Description of Environment and Outbuildings	
61. Sources of Information		70. Description of Environment and Outbuildings		82. History and Significance	
62. Description of Environment and Outbuildings		71. Sources of Information		83. Description of Environment and Outbuildings	
63. Sources of Information		72. Description of Environment and Outbuildings		84. History and Significance	
64. Description of Environment and Outbuildings		73. Sources of Information		85. Description of Environment and Outbuildings	
65. Sources of Information		74. Description of Environment and Outbuildings		86. History and Significance	
66. Description of Environment and Outbuildings		75. Sources of Information		87. Description of Environment and Outbuildings	
67. Sources of Information		76. Description of Environment and Outbuildings		88. History and Significance	
68. Description of Environment and Outbuildings		77. Sources of Information		89. Description of Environment and Outbuildings	
69. Sources of Information		78. Description of Environment and Outbuildings		90. History and Significance	
70. Description of Environment and Outbuildings		79. Sources of Information		91. Description of Environment and Outbuildings	
71. Sources of Information		80. Description of Environment and Outbuildings		92. History and Significance	
72. Description of Environment and Outbuildings		81. Sources of Information		93. Description of Environment and Outbuildings	
73. Sources of Information		82. Description of Environment and Outbuildings		94. History and Significance	
74. Description of Environment and Outbuildings		83. Sources of Information		95. Description of Environment and Outbuildings	
75. Sources of Information		84. Description of Environment and Outbuildings		96. History and Significance	
76. Description of Environment and Outbuildings		85. Sources of Information		97. Description of Environment and Outbuildings	
77. Sources of Information		86. Description of Environment and Outbuildings		98. History and Significance	
78. Description of Environment and Outbuildings		87. Sources of Information		99. Description of Environment and Outbuildings	
79. Sources of Information		88. Description of Environment and Outbuildings		100. History and Significance	


42. Further Description of Important Features The frame structure has been altered with garage opening cut into the North and Southeast facade. (structure now used for storage associated with apple orchard). A pent porch runs along east and is supported by posts protecting 3 single leaf entrances. It rests on a cut stone foundation and the structure is covered with clapboard. Windows are 2-over-2 and trabeated.

43. History and Significance The structure was built by Albert Jaeger in c1894. Jaeger sold this farm to his son Charles in 1909. In 1925 it was owned by Charles, daughter, Anna who married Winjam Nelson. In 1946 it became the property of Jacob Neef. It was purchased by Ralph Huffstutter in 1960. Huffstutter owns a large orchard just east of New Franklin, in Howard County and has planted this entire acreage in additional orchard.

44. Description of Environment and Outbuildings The structure sits off the county graveled road at the end of a long lane 1/4 of a mile. To the West are three metal grain storage bins. To the southwest is a large gable roofed barn. Surrounding the structure is the new orchard.

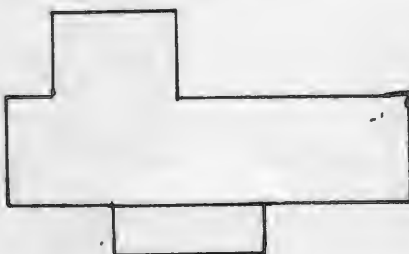
45. Sources of Information
History of Cooper County-1883 & 1919
Maps of Cooper County-1874 through 1975

46. Prepared by
J. Shields/R. Dyer
47. Organization Friends of
Historic Boonville





HISTORIC INVENTORY

1. No. B-49		4. Present Name(s) Neef Property		83CP0047	
2. County Cooper		5. Other Name(s) "old Boller Place-Neef Dairy-Rivercrest Farm"			
3. Location of Negatives Friends of Historic Boonville		6. Specific Location SE 1/4 of SE 1/4 of Section 32 T46N, R17W		16. Thematic Category	
7. City or Town Boonville		17. Date(s) or Period c1900		28. No. of Stories 2	
8. Site Plan with North Arrow 		18. Style or Design Vernacular-I-house		29. Basement? Yes No	
9. Coordinates Lat Long		19. Architect or Engineer		30. Foundation Material quarried stone	
10. Site Building Structure Object		20. Contractor or Builder Ernest Moehle		31. Wall Construction frame	
11. On National Register? Yes No X		21. Original Use, if apparent residence		32. Roof Type & Material gable-standing seam me	
12. Is it Eligible? Yes No X		22. Present Use residence		33. No. of Bays Front Side 2	
13. Part of Estate Hist Dist? Yes No X		23. Ownership Public Private X		34. Wall Treatment vinyl siding	
14. District Potent? Yes No X		24. Owner's Name & Address, if known Jacob E. Neef Route 2 Boonville, MO.		35. Plan Shape L	
15. Name of Established District		25. Open to Public? Yes No X		36. Changes (Explain in #42) Addition Altered Moved	
42. Further Description of Important Features The two story frame I- house with central hall and flanking chimneys with corbelled caps has been altered in appearance by application of vinyl siding. It rests on a quarried stone foundation. It has 2-over-2 windows. The 2nd story entrance is unprotected and exist to a balustrade which is upon an enclosed (partially glassed) porch which encompasses the original 1st story entrance. Roof is gable and covered with standing seam metal. Windows are 2-over-2 and attenuated.		26. Local Contact Person or Organization Friends of Historic Boonville		37. Condition Interior Exterior good	
43. History and Significance This house was built of native lumber in the early 1900's by Ernest Moehle for Anna (Toback) Neef, widow of Jacob C. Neef (1864-1898) on the site of an earlier log house built by Jacob G. Neef (father of Jacob C) and his wife, Catherine (Schaefer) Neef in 1848. An old stone cellar that used to be under the original house still exists under the northwest (rear) part of the present house. The Neef family came to this country from Germany in 1847 and settled (over)		27. Other Surveys in Which Included		38. Preservation Underway? Yes No X	
44. Description of Environment and Outbuildings The structure sits at the end of a private lane in a fenced yard facing south. To the west is a long narrow board and batten tenant house. To the north is a large gambrel roofed barn covered with rib tin and a concrete block milking house. Other outbuildings are frame and to the northwest.		46. Prepared by J. Shields/R. Dyer		39. Endangered? By What? Yes No X	
45. Sources of Information History of Cooper County-1883 & 1919 Maps of Cooper County-1874 through 1975		47. Organization Friends of Historic Boonville		40. Visible from Public Road? Yes No X	
		48. Date 4/8		41. Distance from and Frontage on Road	
		49. Revision Date 12/83			

on this farm in 1848. They were joined not long afterward by the Boller family who came from Germany about the same time and bought a farm adjoining the Neefs. The Boller house (built by John H. Boller) was constructed not far from the Neef it was later moved here from a nearby location by Fred Boller (son of John). The remains of this house can still be seen just north of the present Neef dairy barn, but it was badly damaged by a fire a few years ago and is in an extremely advanced state of deterioration. There is also a stone cellar connected with this house.

Jacob E. Neef, the original Neef who settled here died in 1854. His widow, Catherine, survived until 1872. They had 2 sons, Jacob H. and John P., John the younger son followed the barber trade in his early manhood then later founded a book and stationery store in Boonville which was eventually bought by the Hirlinger family who continue to operate it at present. John married Caroline Fuchs but they had no children.

The elder son, Jacob H. took over operation of the Neef farm upon his father's death. He married Elizabeth Knorr in 1850 and they had 6 children: George, who never married and was killed by lightning, Fred, Mollie (who married E.L. Moehle), Phillip (who married Julie Huth), Frank, and Jacob C. Neef.

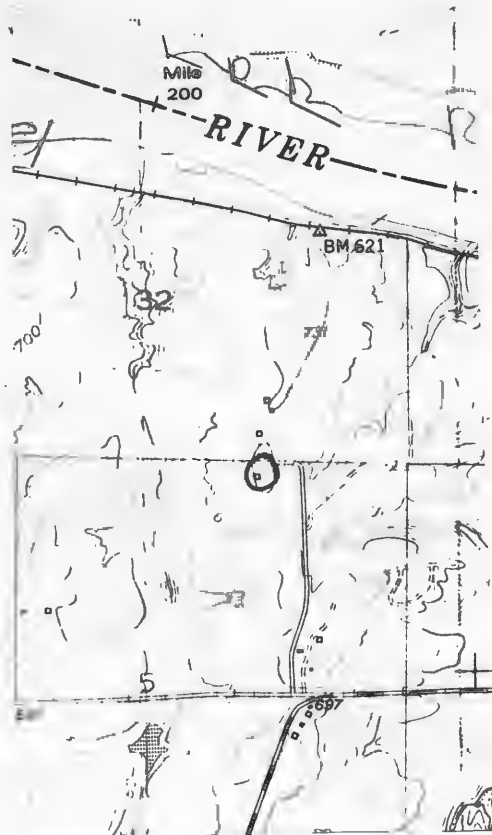
Jacob H. and John Boller both aligned themselves with the Union cause during the Civil War and joined the Boonville/Cooper County "Home Guards". On July 15, 1864, Boller who was among the first to introduce the culture of grapes to this county was shot and killed by bushwacker as he was returning home from Boonville in his carriage. One of his sons, Gottfried was also brutally murdered by bushwackers during the war. On October 10, 1864, Jacob H. was killed by bushwackers about 2 miles west of the family home.

Fred J. Boller took over his father's farm after his father was murdered and lived here up to 1898 when he moved to Boonville. He was a noted cultivator of grapes and his vineyards produced 1500 gallons of wine annually. Boller descendants retained possession of this property until 1949 when it was purchased by Jacob E. Neef and made part of the "River crest Jersey Farm"

Following Jacob H. Neef's death in 1864, the Neef farm was operated by his widow, Elizabeth, and by their youngest son Jacob C. In 1892, Jacob C. married Annie Torbeck and they had 2 children: Mamie (who married Albert Johmeyer) and Jacob E. Neef (born 1897).

Jacob C. died in November of 1898 of blood poisoning resulting from a splinter. His widow, Anna rented out the land that comprised their farm until 1912 when Jacob E., her son, reached the age of 15. Mother and son then assumed management of the farm. This continued until 1923, when Jacob E. married Viola Walje. Soon after this date the Neef entered the dairy business.

Over the next 7 or 8 years they built up their herd and in 1931 established a retail milk route in Boonville. By 1936 they had a milking herd of some 34 cows which were producing some 213,465 pounds of milk. In 1941 they had a dairy sale and sold 114 head of dairy cattle, intending to get out of the dairy business, but some 6 months later they began again with a small herd of some 18 cows and from then until the mid to late 1950 supplied milk on a wholesale basis to local grocery stores. In the mid to late 50's they ceased operations permanently and retired. According to Jacob E., the present owner, the Neef dairy was the first dairy to supply Grade A milk to people in the Boonville Area.



Billingsville Quad
7.5
USGS



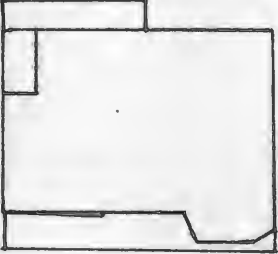


Mrs Catherine Neef + Family c 1874

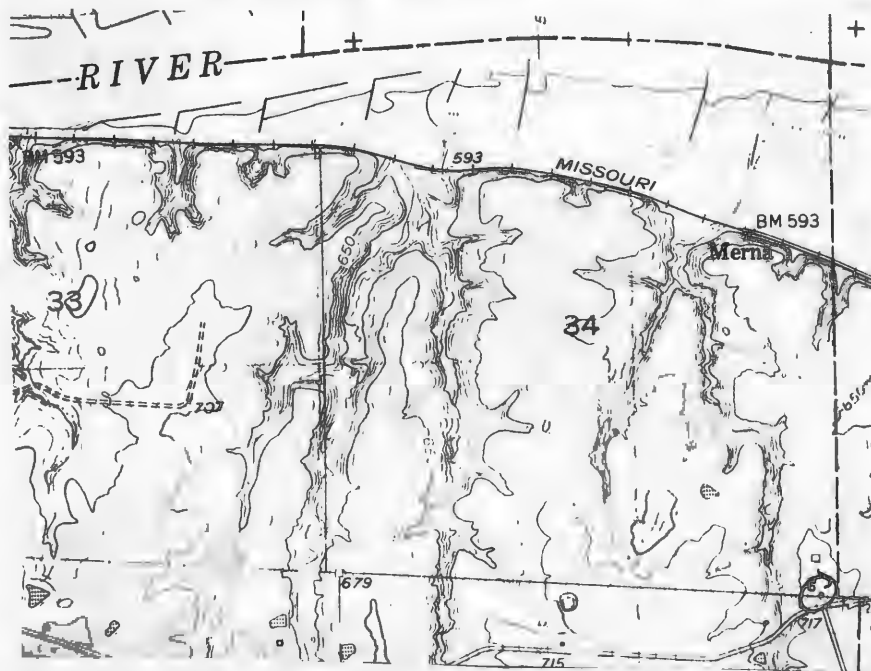




HISTORIC INVENTORY

1. Map B-1		4. Present Name(s) Farris Property		83CP0003	
2. County Cooper		5. Other Name(s)			
3. Location of Negatives Friends of Historic Boonville		"Farris Angus Farm"			
6. Specific Location SE 1/4 of SE 1/4 of Section 34 T49N, R16W		16. Thematic Category		28. No. of Stories 2	
7. City or Town Boonville		17. Date(s) or Period c1900		29. Basement? Yes No X	
8. Site Plan with North Arrow		18. Style or Design Vernacular-Queen Anne Affinities		30. Foundation Material ashlar stone	
		19. Architect or Engineer		31. Wall Construction frame	
		20. Contractor or Builder		32. Roof Type & Material hip-gable asph. sh.	
		21. Original Use, if apparent residence		33. No. of Bays Front 3 Side 2	
		22. Present Use rental property		34. Wall Treatment vinyl siding	
9. Coordinates Lat _____ Long _____		23. Ownership Public <input type="checkbox"/> Private <input checked="" type="checkbox"/>		35. Plan Shape rec	
10. Site: Building <input type="checkbox"/> Structure <input type="checkbox"/> Object <input type="checkbox"/>		24. Owner's Name & Address. if known Wilbur Farris RR Boonville, MO		36. Changes (Explain in #42) Addition <input checked="" type="checkbox"/> Altered <input type="checkbox"/> Moved <input type="checkbox"/>	
11. On National Register? Yes <input type="checkbox"/> No <input checked="" type="checkbox"/>		25. Open to Public? Yes <input type="checkbox"/> No <input checked="" type="checkbox"/>		37. Condition Interior _____ Exterior good	
12. Is it Eligible? Yes <input type="checkbox"/> No <input checked="" type="checkbox"/>		26. Local Contact Person or Organization Friends of Historic Boonville		38. Preservation Underway? Yes <input checked="" type="checkbox"/> No <input type="checkbox"/>	
13. Part of Estab. Hist. Dist.? Yes <input type="checkbox"/> No <input checked="" type="checkbox"/>		27. Other Surveys in Which Included		39. Endangered? By What? Yes <input type="checkbox"/> No <input checked="" type="checkbox"/>	
14. District Potent? Yes <input type="checkbox"/> No <input checked="" type="checkbox"/>				40. Visible from Public Road? Yes <input type="checkbox"/> No <input checked="" type="checkbox"/>	
15. Name of Established District				41. Distance from and Frontage on Road	
42. Further Description of Important Features The two story frame structure rests on a ashlar stone foundation. The roof is cross hip and covered with asphalt shingles. The single leaf entrance with transom is protected by an decorative eastlake style porch supported by turned posts. Windows are 1-over-1 and trabeated. Hip dormers project to the south and east from the el. On the south is an addition and a pent porch. The structure is covered with asbestos shingles.					
43. History and Significance Structure was built by John Erhardt between 1897 and 1909. Erhardt was a german immigrant who arrived here in c1839 with his parents. He was described in the 1883 history as "...typical representative of his nationality, industerious, frugical and level-headed". Sometime after 1919, but before 1925 it became the property of Elmer George, who was born in Cooper County of early settlers from Virginia. He was Cooper County Court Judge from the Eastern District and a member of the school board for 21 years. He is credited as "... never					
44. Description of Environment and Outbuildings (Over) Sitting closed to the private county graveled lane in a fenced yard, the structure faces south. A large Board and Batten barn is to the northwest. A board and batten garage with wood shingles is to the west. Interstate 70 is to the south.					
45. Sources of Information History of Cooper County-1883 & 1919 Maps of Cooper County-1874 through 1975				46. Prepared by J. Shields/R. Dyer	
				47. Organization Friends of Historic Boonville	
48. Date 4/81				49. Revision Date 12/83	

43. (cont.) drank liquor or used tobacco in any form..". His son, Edgar was the next owner and apparently did not inherit his fathers traits, as he lost the farm during the depression of the 1930's. The next owner was a Mrs. Rochesl who sold the property to Cooper County Native Wilbur Farris Sr., who was a decsendet of Eri Mosley Farris who arrived in Cooper County in the 1820's. The property (he named "Farris Angus Farm- because of the prize Angus bulls he raised) is now the property of his son, Wilbur Jr.,



Billingsville Quad

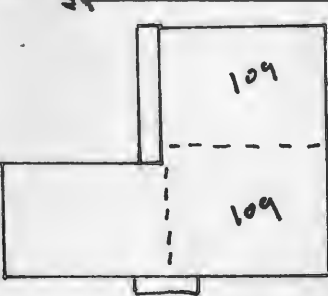
7.5 USGS



BEWARE
OF THE DOG

Office of Historic Preservation, P.O. Box 176, Jefferson City, Missouri 65101

HISTORIC INVENTORY

1 B#36		4 Present Name(s) Walther Property		83CP0036	
2 County Cooper		5 Other Name(s) "Walther Homeplace"			
3 Location of Negatives Friends of Historic Boonville					
6 Specific Location SE 1/4 of SE 1/4 of Section 36 T49N, R18W		16 Thematic Category		28 No. of Stories 2	
7 City or Town II. Rural Township & Vicinity Boonville		17 Date(s) or Period 1860's-90's		29 Basement? Yes No X	
8 Site Plan with North Arrow		18 Style or Design Vernacular		30 Foundation Material cut stone	
		19 Architect or Engineer		31 Wall Construction log-frame	
		20 Contractor or Builder Peter Walther		32 Roof Type & Material gable-wood shingles.	
9 Coordinates UTM Lat Long		21 Original Use, if apparent residence		33 No. of Bays Front 3 Side 1	
10 Site Building Structure Object		22 Present Use residence		34 Wall Treatment clapboard	
11 On National Register? Yes No X		23 Ownership Public Private		35 Plan Shape L	
12 Is it Eligible? Yes No X		24 Owner's Name & Address, if known C.H.E. Walther RR Boonville, MO		36 Changes (Explain in #42) Addition Altered Moved	
13 Part of Estate Yes No X		25 Open to Public? Yes No X		37 Condition Interior Exterior excellent	
14 District Potentially? Yes No X		26 Local Contact Person or Organization Friends of Historic Boonville		38 Preservation Underway? Yes No X	
15 Name of Established District		27 Other Surveys in Which Included		39 Endangered? By What? Yes No X	
				40 Visible from Public Road? Yes No X	
				41 Distance from and Frontage on Road	

42 Further Description of Important Features The log and frame structure rests on a cut stone foundation. (NOTE: log section dog-trot to northeast and northwest rooms). The roof is gable (it has a projecting hip dormer on the south side of the el). It is covered with wood shingles and chimney are center straddle crest. A pent screened-in porch run length of south side of the el. Windows are 2-over-2 and have lintels. The structure is covered with clapboard and painted white with green trim as are all of the properties owned by Mr. Walther.

43 History and Significance Peter Walther (1832-1909), an expert willow worker, came to America from Germany in 1854 and settled on this farm where he spent the rest of his life. He originally purchased 70 acres and moved into a log house that used to stand 1/2 mile north of the present house (it is no longer in existence). Sometime in the late 1860's he built the original part of the present house which was a two room log structure. This was later expanded by his son, Louis, to the present (over)

44 Description of Environment and Outbuildings The structure sits at the end of a long lane in a fenced yard facing east to the north is the Missouri River Bottoms. Directly west is a large gable roofed barn with a quarried stone foundation. To the southwest is a frame garage with two pent additions.

45 Sources of Information Oral history: C.H.E. Walter
History of Cooper County-1883 & 1919
Maps of Cooper County-1874 through 1975

46 Prepared by
J. Shields/R. Dyer
47 Organization Friends of
Historic Boonville

48 Date 4/81 49 Revision Date 12/83

43. (cont.) form of the house.

Peter and his wife, Carolina (Englehardt), who was born in 1833 and died in 1873, had 6 children John Jacob "Jake", Louis, Emma, Louise, Bertha, and Anna.

The house and land passed from Peter Walther, to his son, Louis, who married Mary E. Friedrich (daughter of Nicholas and Liddy Wilhelmina Friedrich). The property then passed to the present owner, C.H.E. Walther, a son of Louis. C.H.E. Walther was born June 3, 1894. In 1919 he married Mary Ellen Cook, daughter of C.C. and Sarah Catherine (Stegner) Cook. She was born Mary 6, 1897.



Billingsville Quad 7.5 USGS



HISTORIC INVENTORY

1 B-37		4 Present Name(s) Walther Property		83CP0038	
2 County Cooper		5 Other Name(s)			
3 Location of Negatives Friends of Historic Boonville					
6 Specific Location SE 1/4 of SE 1/4 of Section 36 T4N, R18W		16 Thematic Category		28 No. of Stories 1	
7 City or Town II. Rural Township & Vicinity Boonville		17 Date(s) or Period 1870's		29 Basement? Yes No X	
8 Site Plan with North Arrow		18 Style or Design Vernacular		30 Foundation Material stone piers	
		19 Architect or Engineer		31 Wall Construction log-frame	
		20 Contractor or Builder Jake Thauer		32 Roof Type & Material gable-asphalt sh	
9 Coordinates UTM Lat Long		21 Original Use, if apparent crib		33 No. of Bays Front Side	
10 Site Building Structure Object		22 Present Use barn		34 Wall Treatment vertical board	
11 On National Register? Yes No X		23 Ownership Public Private X		35 Plan Shape rec	
12 Is it Eligible? Yes No X		24 Owner's Name & Address, if known C.H.E. Walther RR Boonville, MO		36 Changes (Explain in #42) Addition X Altered Moved	
13 Part of Estab Hist Dist? Yes No X		25 Open to Public? Yes No X		37 Condition Interior Exterior good	
14 District Potential? Yes No X		26 Local Contact Person or Organization Friends of Historic Boonville		38 Preservation Underway? Yes No X	
15 Name of Established District		27 Other Surveys in Which Included		39 Endangered? By What? Yes No X	
42 Further Description of Important Features		<p>The log crib measures 18' X 20'. It rests on stone piers. Logs are round, have v notching and are approximately 8" in size. A gabled roofed vertical board barn encloses the crib. On the north and south are pent additions of vertical board also. Roof is gable, covered with asphalt and wood shingles. Pent additions are covered with standing seam metal.</p>			
43 History and Significance The log crib was built by Jacob "Jake" Thauer, one of the original members of the German Evangelical Church of West Boonville c1853. No precise construction date can be determined, however Thauer's ownership ended, when the property became part of the Walter's farm in c 1890.					
44 Description of Environment and Outbuildings The structure sits close to the county graveled road in a fenced cow holding area. To the southwest are small board and batten outbuildings.					
45 Sources of Information History of Cooper County-1883 & 1919 Maps of Cooper County-1874 through 1975 Oral History: C.H.E. Walter					
46 Prepared by J. Shields/R. Dyer					
47 Organization Friends of Historic Boonville					
48 Date 4/81 49 Revision Date 12/83					



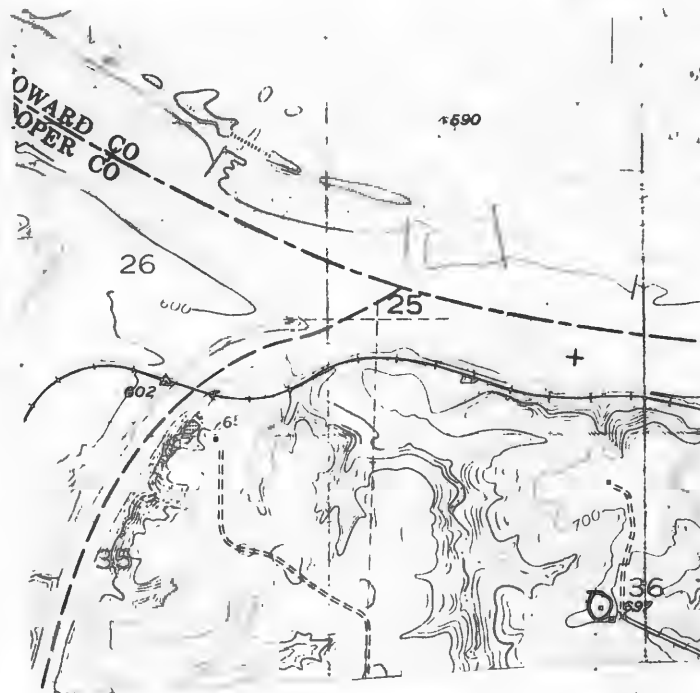


Office of Historic Preservation, P.O. Box 176, Jefferson City, Missouri 65107

HISTORIC INVENTORY

1. No. B-38		4. Present Name(s) Walther Property		81 CP 0003	
2. County Cooper		5. Other Name(s) "Old Nicholas Friedrich Homeplace"			
3. Location of Negatives Friends of Historic Boonville		6. Specific Location NW 1/4 of SW 1/4 of Section 36 T48N, R17W			
7. City or Town Boonville		16. Thematic Category		28. No. of Stories 2	
8. Site Plan with North Arrow		17. Date(s) or Period 1860's-80's		29. Basement? Yes No <input checked="" type="checkbox"/>	
		18. Style or Design Vernacular		30. Foundation Material field stone	
		19. Architect or Engineer		31. Wall Construction log-frame	
		20. Contractor or Builder Nicholas Friedrich		32. Roof Type & Material gable-wood shingle	
		21. Original Use, if apparent residence		33. No. of Bays Front 5 Side 1	
		22. Present Use vacant		34. Wall Treatment clapboard	
		23. Ownership Public <input type="checkbox"/> Private <input checked="" type="checkbox"/>		35. Plan Shape rec.	
		24. Owner's Name & Address, if known C.H.E. Walter RR Boonville, MO		36. Changes (Explain in #42) Addition <input checked="" type="checkbox"/> Altered Moved	
9. Coordinates Lat Long		25. Open to Public? Yes <input type="checkbox"/> No <input checked="" type="checkbox"/>		37. Condition Interior deteriorating Exterior deteriorating	
10. Site Building Structure Object		26. Local Contact Person or Organization Friends of Historic Boonville		38. Preservation Underway? Yes No <input checked="" type="checkbox"/>	
11. On National Register? Yes <input type="checkbox"/> No <input checked="" type="checkbox"/>		27. Other Surveys in Which Included		39. Endangered? By What? Yes <input checked="" type="checkbox"/> No	
12. Is it Eligible? Yes <input type="checkbox"/> No <input checked="" type="checkbox"/>				40. Visible from Public Road? Yes No <input checked="" type="checkbox"/>	
13. Part of Estab. Hist. Dist.? Yes <input type="checkbox"/> No <input checked="" type="checkbox"/>				41. Distance from and Frontage on Road	
14. District Potent.? Yes <input type="checkbox"/> No <input checked="" type="checkbox"/>					
15. Name of Established District					
42. Further Description of Important Features The double pen log cabin is now enclosed in a central hall flanking chimney I-house. Pens are approximately 16' X 16' with the hall 8' X 12'. Roof is gable, has projecting front (east) gable with unprotected single leaf entrance, covered with wood shingles and a wide entablature. Windows at 2nd story are 6-over-6 with pedimented lintels-1st story 2-over-2 with pedimented lintels. A pent frame addition is built across the rear (W) facade and has a standing seam metal roof. The single leaf entrance (1st story) is protected by a pent porch. Entrance on (s) was once enclosed. The structure is covered with clapboard.					
43. History and Significance This double pen central hallway (or dog trot) log house was built in the late 1860's by Nicholas Friedrich who raised his family here. His daughter, Mary E., married Louis Walther. There is a vaulted stone wine cellar just north the house, and another small stone outbuilding. C.H.E. Walter purchased this place in the late 1950's. A new house was built almost (over)					
44. Description of Environment and Outbuildings The structure sits off the county graveled road facing east. A new house is directly in front. To the north is a stone house approximately 10' X 14' with pole rafters and a gable roof covered with wood shingles. An other cut stone & brick structure is to the west along with an vaulted stone arched ceiling wine cellar.					
45. Sources of Information History of Cooper County-1883 & 1919 Maps of Cooper County-1874 through 1975					
46. Prepared by J. Shields/R. Dyer					
47. Organization Friends of Historic Boonville					
48. Date 4/8/83 49. Revision Date 12/83					

43. (cont.) in front and a litt south of the old house. The house is vacant an is now used for storage. The last person to live here was Mrs. A. H. Moehle in the 1950s'.



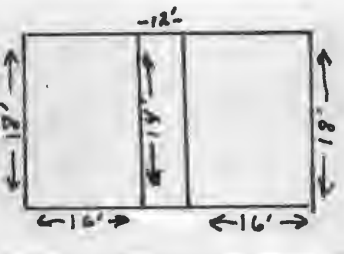
Billingsville Quad 7.5 usgs

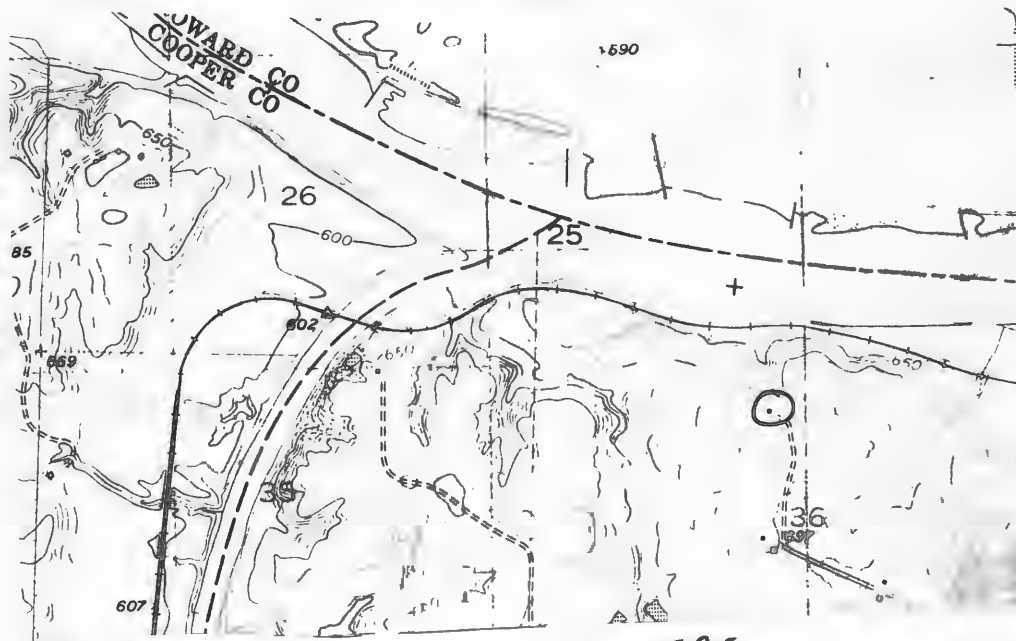






HISTORIC INVENTORY

1. No. B-39		4. Present Name(s) Winningham Property		83CP0039	
2. County Cooper		5. Other Name(s)			
3. Location of Negatives Friends of Historic Boonville		6. Specific Location Wilson, Pieper, Ziegler and McNaughton Residence			
7. City or Town Boonville		16. Thematic Category		28. No. of Stories 1½	
8. Site Plan with North Arrow 		17. Date(s) or Period 1860-70's		29. Basement? Yes No X	
9. Coordinates UTM Lat Long		18. Style or Design Vernacular		30. Foundation Material stone piers	
10. Site: Building Structure Object		19. Architect or Engineer		31. Wall Construction log-frame	
11. On National Register? Yes No X		20. Contractor or Builder		32. Roof Type & Material gable-tin	
12. Is it Eligible? Yes No X		21. Original Use, if apparent residence		33. No. of Bays Front 3 Side 1	
13. Part of Estab. Hist. Dist.? Yes No X		22. Present Use residence		34. Wall Treatment clapboard	
14. District Potentially? Yes No X		23. Ownership Public Private X		35. Plan Shape rec	
15. Name of Established District		24. Owner's Name & Address, if known L.W. Winningham RR - Boonville, MO		36. Changes (Explain in #42) Addition Altered Moved	
16. Further Description of Important Features The 1½ story double pen log cabin measures 16' X 18' each pen, with a 12' X 14' central hall. An end chimney is found on the north pen. The roof is gable and covered with rib tin. Hewn logs are large and measure approximately 14". Chinking is wood chips. Notching is half dove tail. No window lights remain. Entrances at 1 and 2nd story are unprotected and have no doors. Structure is covered with clapboard.		25. Open to Public? Yes No X		37. Condition Interior deteriorated Exterior deteriorated	
17. History and Significance Property owner was a highly uncorporate source, would not give out information and did not want photograph taken. Information was received (orally) from C.H.E. Walter, a well-known resident of the area. Plat maps reflect 1874: George Wilson, 1877: Macus Thauer, 1915: Lester Ziegler, 1925: J.W. McNaughton, 1954: L.W. Winningham who is present owner. Mr. Walter related that it had been originally built by a Pieper, who was a German immigrant who arrived about the same time of his grandfather and that he was a stone mason.		26. Local Contact Person or Organization Friends of Historic Boonville		38. Preservation Underway? Yes No X	
18. Description of Environment and Outbuildings The structure sits back off the county graveled road facing east approximately ½ of a mile. No outbuildings are associated with the structure. The area surrounding the structure is now a plowed field.		27. Other Surveys in Which Included		39. Endangered? By What? Yes No X abandoned	
19. Sources of Information History of Cooper County-1883 & 1919 Maps of Cooper County-1874 through 1975		28. Prepared by J. Shields/R. Dyer		40. Visible from Public Road? Yes No X	
		29. Organization Friends of Historic Boonville		41. Distance from and Frontage on Road	
		42. Date 4/81		43. Revision Date 12/83	



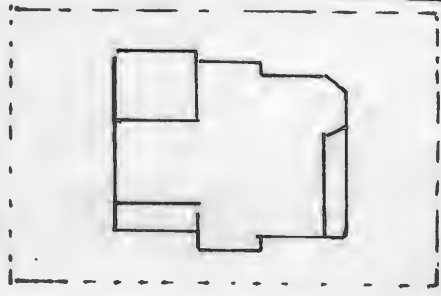
Billingsville Quad 7.5 USGS



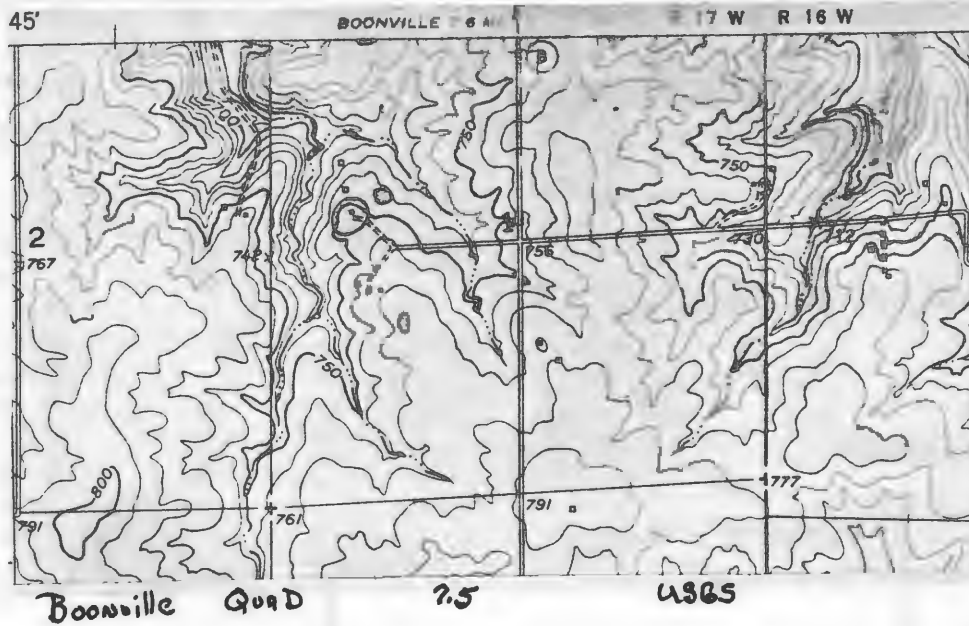




HISTORIC INVENTORY

1. No. CF-64		4. Present Name(s) Bail Residence	
2. County Cooper		5. Other Name(s) 800P 0672	
3. Location of Negatives Friends of Historic Boonville			
6. Specific Location SW $\frac{1}{4}$ of SW $\frac{1}{4}$ of Section 1, T47N, R17W.		16. Thematic Category	
7. City or Town If Rural, Township & Vicinity Clarks Fork		17. Date(s) or Period 1909	
8. Site Plan with North Arrow 		18. Style or Design Queen Anne	
9. Coordinates UTM Lat Long 15/522800/4302180		19. Architect or Engineer	
10. Site Building Structure Object		20. Contractor or Builder C.H. Toellner for Peter Hein	
11. On National Register? Yes <input type="checkbox"/> No <input checked="" type="checkbox"/>		21. Original Use, if apparent residence	
12. Is It Eligible? Yes <input checked="" type="checkbox"/> No <input type="checkbox"/>		22. Present Use residence	
13. Part of Estab Hist Dist? Yes <input type="checkbox"/> No <input checked="" type="checkbox"/>		23. Ownership Public <input type="checkbox"/> Private <input checked="" type="checkbox"/>	
14. District Potent? Yes <input type="checkbox"/> No <input checked="" type="checkbox"/>		24. Owner's Name & Address, if known Robert Bail RFD 3 Boonville, Mo. 65233	
15. Name of Established District		25. Open to Public? Yes <input type="checkbox"/> No <input checked="" type="checkbox"/>	
42. Further Description of Important Features A denticulated cornice extends around the house and along the raking cornice of the gable ends. Fishscale shingles also accent the gable ends including the gable peak of the 1 story 2 bay Eastlake front porch. Stained glass windows are at the attic level of the projecting bay S,E and N, as transom lights in the central windows (both stories) of the E bay, and as a small window to the S of the primary entrance. Spindle frieze, scroll brackets and acornpendents accent the chamfered 2 story bay (see reverse)		26. Local Contact Person or Organization Friends of Historic Boonville	
43. History and Significance The structure was built by Lone Elm Carpenter C.H. Toellner for Peter . Subsequent owners have been George Hein, Fred and Ada Hein, Robert Hein, and Ada Bail (1959). The present owner has owned the farm since at least 1975.		27. Other Surveys in Which Included	
44. Description of Environment and Outbuildings Sitting back from the road and facing E onto County Road B, the house has a white picket fence to denote its yard. Outbuildings are to the N.		28. No. of Stories 2 $\frac{1}{2}$	
45. Sources of Information Standard Atlas of Cooper County, Mo., 1925 1909, 1925, 1959, Maps of Cooper County, Mo.		29. Basement? Yes <input type="checkbox"/> No <input type="checkbox"/>	
		30. Foundation Material molded concrete block	
		31. Wall Construction frame	
		32. Roof Type & Material hip, gable, asphalt sh	
		33. No. of Bays Front 2 Side 3	
		34. Wall Treatment clapboard	
		35. Plan Shape irreg.	
		36. Changes (Explain in #42) Addition Altered Moved	
		37. Condition Interior Exterior good	
		38. Preservation Underway? Yes <input type="checkbox"/> No <input checked="" type="checkbox"/>	
		39. Endangered? By What? Yes <input type="checkbox"/> No <input checked="" type="checkbox"/>	
		40. Visible from Public Road? Yes <input checked="" type="checkbox"/> No <input type="checkbox"/>	
		41. Distance from and Frontage on Road	
		Photo	
		46. Prepared by L. Harper / J. Higbie	
		47. Organization Friends of Historic Boonville	
		48. Date 9/80	
		49. Revision Date(s)	

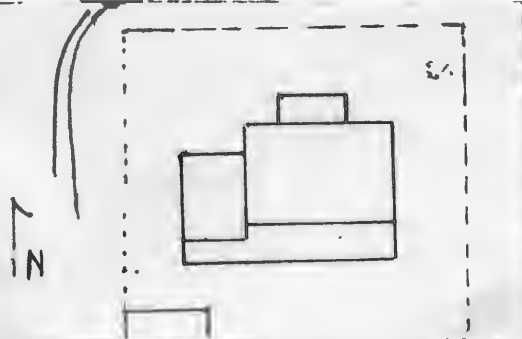
42. (cont.) to the E and the 1 story bay to the S. Windows are trabeated, attenuated, and 1-over-1. The 1 story rear ell has a pent porch on its S facade and a new pent room on its N.



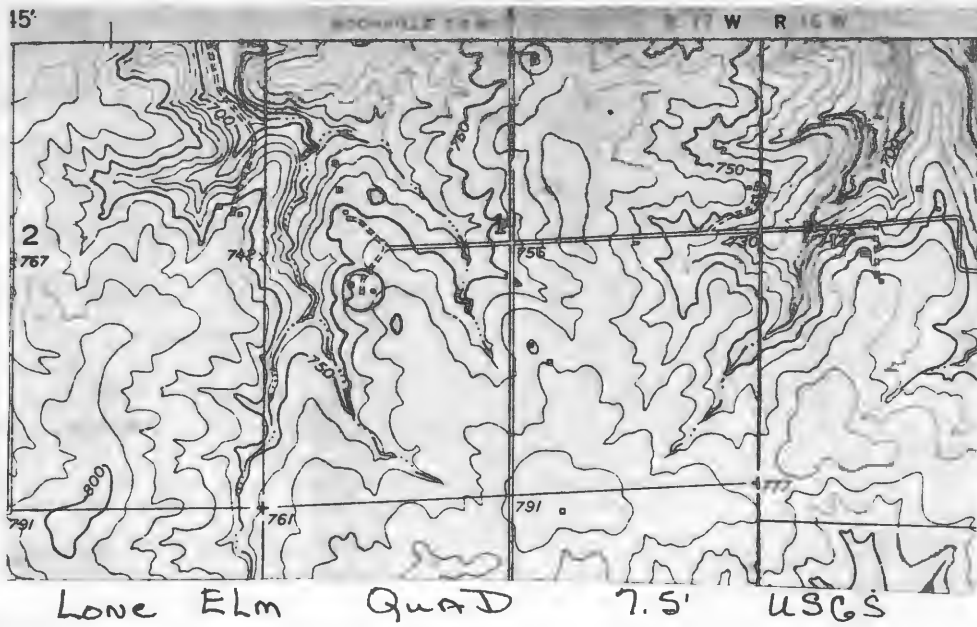




HISTORIC INVENTORY

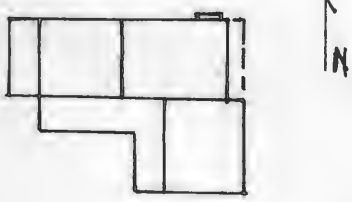
1 No CF-65		4 Present Name(s) Timm Residence		8DCP 0673	
2 County Cooper		5 Other Name(s)			
3 Location of Negatives Friends of Historic Boonville					
6 Specific Location NW 1/4 of SW 1/4 of Section 1, T47N, R17W.		16 Thematic Category		28 No of Stories 1	
7 City or Town If Rural, Township & Vicinity Clarks Fork		17 Date(s) or Period c 1895		29 Basement? Yes No <input checked="" type="checkbox"/>	
8 Site Plan with North Arrow 		18 Style or Design Vernacular		30 Foundation Material cut stone, poured con.	
9 Coordinates UTM Lat Long 15/522895/4301930		19 Architect or Engineer		31 Wall Construction frame	
10 Site Structure Object Building <input checked="" type="checkbox"/> Object <input type="checkbox"/>		20 Contractor or Builder		32 Roof Type & Material gable, asphalt sh	
11 On National Register? Yes <input type="checkbox"/> No <input checked="" type="checkbox"/>		21 Original Use, if apparent residence		33 No of Bays Front 6 Side 1	
12 Is It Eligible? Yes <input checked="" type="checkbox"/> No <input type="checkbox"/>		22 Present Use residence		34 Wall Treatment masonite siding	
13 Part of Estab Hist Dist? Yes <input type="checkbox"/> No <input checked="" type="checkbox"/>		23 Ownership Public <input type="checkbox"/> Private <input checked="" type="checkbox"/>		35 Plan Shape rec	
14 District Potent? Yes <input type="checkbox"/> No <input checked="" type="checkbox"/>		24 Owner's Name & Address, if known Harold Timm RFD 3 Boonville, Mo. 65233		36 Changes (Explain in #42) Addition <input checked="" type="checkbox"/> Altered <input checked="" type="checkbox"/> Moved <input type="checkbox"/>	
15 Name of Established District		25 Open to Public? Yes <input type="checkbox"/> No <input checked="" type="checkbox"/>		37 Condition Interior Exterior good	
42 Further Description of Important Features The main gable block sits on stone. The pent section to the S and the new gable ell to the W are on concrete. A pent porch caps the 2 front entrances. Windows are attenuated and 2-over-2.		26 Local Contact Person or Organization Friends of Historic Boonville		38 Preservation Underway? Yes No <input checked="" type="checkbox"/>	
43 History and Significance In 1897 the dwelling was the residence of Henry Crawford, however, by 1915 it had changed hands and belonged to Edgar Rudolf, who was County Assessor in 1919. By 1925, it was the residence of Chris Heing, the present owner obtained the farm residence prior to 1959.		27 Other Surveys in Which Included		39 Endangered? By What? Yes No <input checked="" type="checkbox"/>	
44 Description of Environment and Outbuildings Sitting at the end of a lane to the W of County Road B, the house faces N and has a fenced yard. At its SW corner is a frame outbuilding.		40 Visible from Public Road? Yes <input checked="" type="checkbox"/> No		41 Distance from and Frontage on Road	
45 Sources of Information Illustrated Historical Atlas of Cooper County, Mo. 1897 Standard Atlas of Cooper County, Mo., 1915 1925, 1959, Maps of Cooper County, Mo. History of Cooper County, Mo., Johnston, p. 587, 627		46 Prepared by L. Harper / J. Higbie		47 Organization Friends of Historic Boonville	
		48 Date 9/80		49 Revision Date(s)	

Photo



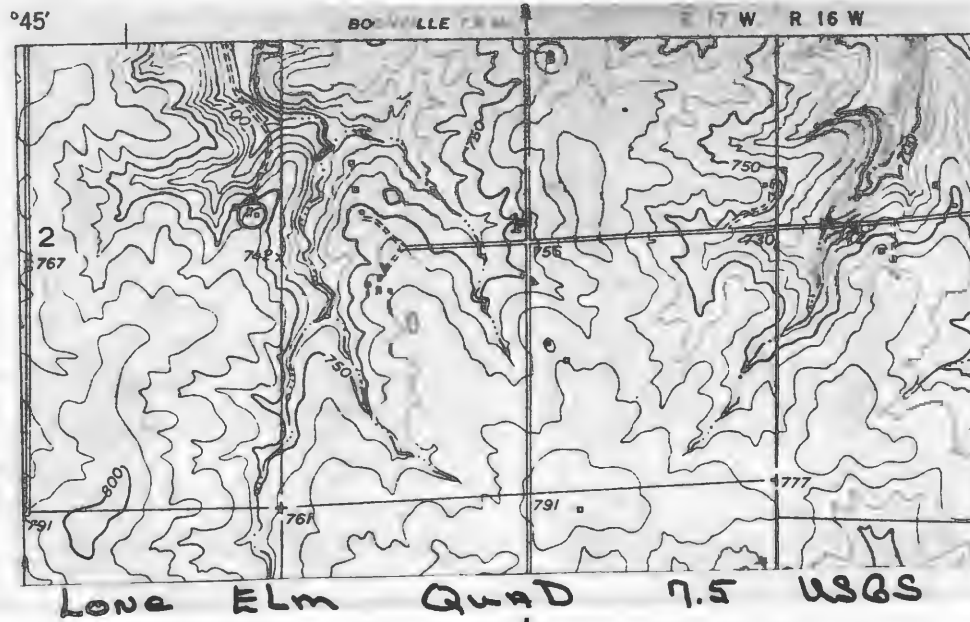


HISTORIC INVENTORY

1 No CF-105		4. Present Name(s) Grissum Property		80CP0710	
2 County Cooper		5 Other Name(s)			
3 Location of Negatives Friends of Historic Boonville					
6 Specific Location SE $\frac{1}{4}$ of NE $\frac{1}{4}$ of Section 2, T47N, R17W.		16 Thematic Category		28 No. of Stories 1	
7 City or Town If Rural, Township & Vicinity Clarks Fork		17 Date(s) or Period c 1870		29 Basement? Yes No <input checked="" type="checkbox"/>	
8 Site Plan with North Arrow 		18 Style or Design Vernacular		30 Foundation Material stone	
		19 Architect or Engineer		31 Wall Construction frame	
		20 Contractor or Builder		32 Roof Type & Material cross gable, wood sh.	
		21 Original Use, if apparent residence		33 No. of Bays Front Side	
		22 Present Use abandoned		34 Wall Treatment clapboard	
		23 Ownership Public <input type="checkbox"/> Private <input checked="" type="checkbox"/>		35 Plan Shape L	
		24 Owner's Name & Address, if known Nora Grissum RFD 3 Boonville, Mo. 65233		36 Changes (Explain in #42) Addition <input checked="" type="checkbox"/> Altered <input type="checkbox"/> Moved <input type="checkbox"/>	
9 Coordinates UTM Lat Long 15/522475/4302175		25 Open to Public? Yes <input type="checkbox"/> No <input checked="" type="checkbox"/>		37 Condition Interior deteriorated Exterior deteriorated	
10 Site <input type="checkbox"/> Building <input checked="" type="checkbox"/> Structure <input type="checkbox"/> Object <input type="checkbox"/>		26 Local Contact Person or Organization Friends of Historic Boonville		38 Preservation Underway? Yes No <input checked="" type="checkbox"/>	
11 On National Register? Yes <input type="checkbox"/> No <input checked="" type="checkbox"/>		12 Is It Eligible? Yes <input checked="" type="checkbox"/> No <input type="checkbox"/>		39 Endangered? By What? Yes <input checked="" type="checkbox"/> No <input type="checkbox"/>	
13 Part of Estab. Hist. Dist.? Yes <input type="checkbox"/> No <input checked="" type="checkbox"/>		14 District Potentially? Yes <input type="checkbox"/> No <input checked="" type="checkbox"/>		40 Visible from Public Road? Yes No <input checked="" type="checkbox"/>	
15 Name of Established District		27 Other Surveys in Which Included		41 Distance from and Frontage on Road	
42 Further Description of Important Features Built in several stages, the house is in extremely deteriorated condition and only a few details, not the full picture of the building, could be gathered. Generally it rests on a stone foundation, however, 1 section does have a brick foundation. One section has a log sill, a shallow boxed eave or drip course, and the clapboarding is attached with square nails. There remains the base of a cut stone fireplace. Most millwork is plain however, there (see reverse)					
43 History and Significance The structure was the residence of George W. Bulls. At 1874 and 1897 it was under the possession of the Bulls heirs. By 1915, it was owned by Crawford and Grissum. By 1975, it came under the ownership of the present owner.					
44 Description of Environment and Outbuildings The house now sits alone in the middle of a pasture. No outbuildings remain and the long private lane is unmaintained. It faces E and there is a cistern to the N. Remnants of a fence about the house yard remain.					
45 Sources of Information Illustrated Historical Atlas of Cooper County, Mo., 1897 Standard Atlas of Cooper County, Mo., 1915 Atlas of Cooper County, Mo., 1877				46 Prepared by L. Harper/J. Higbie	
				47 Organization Friends of Historic Boonville	
				48 Date 9/80	
				49 Revision Date(s)	

Photo


42. (cont.) is a chairrail in 1 room and 2 pedemented headers remain intact. Most windows are trabeated and 2-over-2. There are several pent additions and porches on the SW.





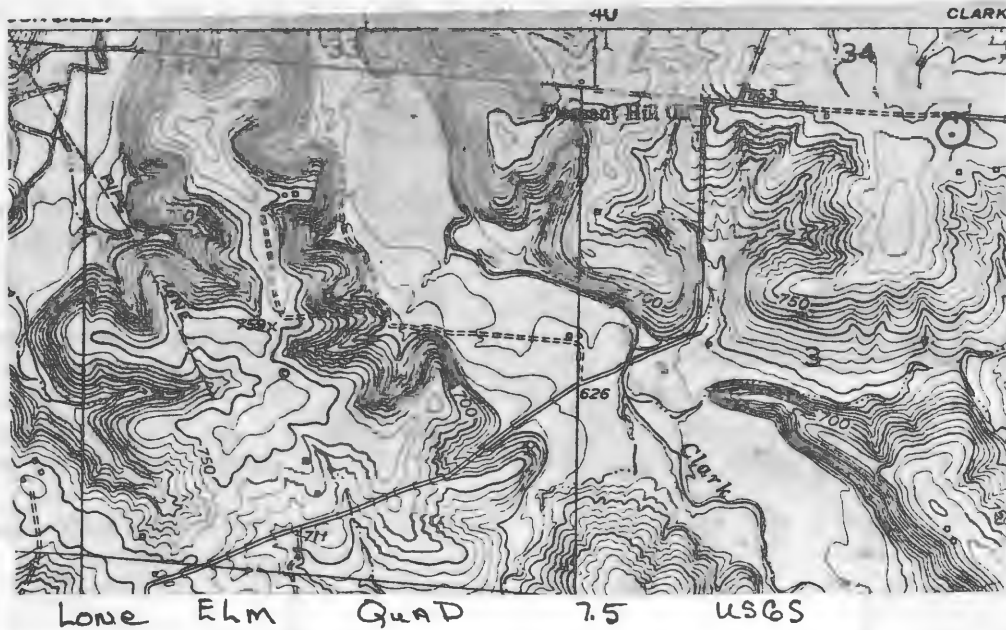
HISTORIC INVENTORY

HISTORIC INVENTORY

1 No CF-128		4 Present Name(s) Meyer Bros. Property		80CPO 733	
2 County Cooper		5 Other Name(s) Meyer Residence			
3 Location of Negatives Friends of Historic Boonville					
6 Specific Location NE 1/4 of NE 1/4 of Section 3, T47N, R16W.		16 Thematic Category		28 No. of Stories 1 1/2	
7 City or Town If Rural, Township & Vicinity Clarks Fork		17 Date(s) or Period c 1890		29 Basement? Yes <input checked="" type="checkbox"/> No <input type="checkbox"/>	
8 Site Plan with North Arrow 		18 Style or Design Vernacular with Queen Anne affinities		30 Foundation Material brick	
		19 Architect or Engineer		31 Wall Construction frame	
		20 Contractor or Builder		32 Roof Type & Material cross gable, asphalt sh	
		21 Original Use, if apparent residence		33 No. of Bays Front 5 Side 1	
		22 Present Use abandoned		34 Wall Treatment clapboard	
		23 Ownership Public <input type="checkbox"/> Private <input checked="" type="checkbox"/>		35 Plan Shape irreg	
		24 Owner's Name & Address, if known Meyer Bros. RFD Boonville, Mo. 65233		36 Changes (Explain in #42) Addition <input checked="" type="checkbox"/> Altered <input checked="" type="checkbox"/> Moved <input type="checkbox"/>	
9 Coordinates UTM Lat Long 15/530050/4302405		25 Open to Public? Yes <input type="checkbox"/> No <input checked="" type="checkbox"/>		37 Condition Interior poor Exterior fair	
10 Site <input type="checkbox"/> Building <input checked="" type="checkbox"/> Structure <input type="checkbox"/> Object <input type="checkbox"/>		26 Local Contact Person or Organization Friends of Historic Boonville		38 Preservation Underway? Yes <input type="checkbox"/> No <input checked="" type="checkbox"/>	
11 On National Register? Yes <input type="checkbox"/> No <input checked="" type="checkbox"/>		27 Other Surveys in Which Included		39 Endangered? By What? Yes <input checked="" type="checkbox"/> No <input type="checkbox"/>	
12 Is It Eligible? Yes <input checked="" type="checkbox"/> No <input type="checkbox"/>				40 Visible from Public Road? Yes <input type="checkbox"/> No <input checked="" type="checkbox"/>	
13 Part of Estab Hist Dist? Yes <input type="checkbox"/> No <input checked="" type="checkbox"/>				41 Distance from and Frontage on Road	
14 District Potent'l? Yes <input type="checkbox"/> No <input checked="" type="checkbox"/>					
15 Name of Established District					
42 Further Description of Important Features The front facade has a central entrance with transom. A dentelleated cornice which rakes on the gable ends extends around the front block. Windows are 1-over-1, attenuated and trabeated. Extending to the rear is a 1 1/2 story ell. It has a pent porch which caps the 2 E entrances and a pent dormer, also on the E. A 1 story room with a pent dormer projects to the S. It sits on a molded concrete block foundation and has an E cellar (see reverse)					
43 History and Significance This structure was the home of Laurence Meyer and family from c 1895 until the 1940's. It has always been associated with the "old Meyer Place", (see CF-127).					
44 Description of Environment and Outbuildings A lane once connected Hiway 87 and a county road to the W. This house sat just to the S of it. Now it is reached by driving SW thru the CF-127 property. The front yard (N) has been converted to a hog lot. A well and 5 frame out-buildings including a smokehouse are immediately to the S. (see reverse).					
45 Sources of Information Interview with George W. Meyer, 9/80					
46 Prepared by L. Harper /J. Higbie					
47 Organization Friends of Historic Boonville					
48 Date 9/80 49 Revision Date(s)					

42. (cont.) entrance. The front rooms have Eastlake millwork and 2 false mantels
Some wood work is Handgrained. The rear rooms have trabeated millwork.

43. (cont.) Further to the S is a large barn and another hog lot.







HISTORIC INVENTORY

1 No CF-129		4 Present Name(s) Pleasant Hill Baptist Church		80CP0734	
2 County Cooper		5 Other Name(s)			
3 Location of Negatives Friends of Historic Boonville					
6 Specific Location NW 1/4 of NW 1/4 of Section 3, T47N, R16W.		16 Thematic Category		28 No. of Stories 1	
7 City or Town II Rural, Township & Vicinity Clarks Fork		17 Date(s) or Period 1909		29 Basement? Yes <input checked="" type="checkbox"/> No cellar	
8 Site Plan with North Arrow		18 Style or Design Vernacular		30 Foundation Material stone & concrete block	
		19 Architect or Engineer		31 Wall Construction frame	
		20 Contractor or Builder		32 Roof Type & Material cross gable, asphalt sh	
		21 Original Use, if apparent church		33 No. of Bays Front Side 4	
		22 Present Use church		34 Wall Treatment clapboard	
9 Coordinates UTM Lat Long 15/529230/4302490		23 Ownership Public <input type="checkbox"/> Private <input checked="" type="checkbox"/>		35 Plan Shape T	
10 Site <input type="checkbox"/> Building <input checked="" type="checkbox"/> Structure <input type="checkbox"/> Object <input type="checkbox"/>		24 Owner's Name & Address, if known Speed Baptist Church Speed, Mo.		36 Changes (Explain in #42) Addition <input checked="" type="checkbox"/> Altered <input type="checkbox"/> Moved <input type="checkbox"/>	
11 On National Register? Yes <input type="checkbox"/> No <input checked="" type="checkbox"/>		12 Is it Eligible? Yes <input checked="" type="checkbox"/> No <input type="checkbox"/>		37 Condition Interior <input type="checkbox"/> Exterior <input checked="" type="checkbox"/> good	
13 Part of Estab. Hist. Dist.? Yes <input type="checkbox"/> No <input checked="" type="checkbox"/>		14 District Potent.? Yes <input type="checkbox"/> No <input checked="" type="checkbox"/>		38 Preservation Underway? Yes <input type="checkbox"/> No <input checked="" type="checkbox"/>	
15 Name of Established District		25 Open to Public? restricted Yes <input checked="" type="checkbox"/> No <input type="checkbox"/>		39 Endangered? By What? Yes <input type="checkbox"/> No <input checked="" type="checkbox"/>	
42 Further Description of Important Features		26 Local Contact Person or Organization Friends of Historic Boonville		40 Visible from Public Road? Yes <input checked="" type="checkbox"/> No <input type="checkbox"/>	
<p>A 1 bay front porch is capped by a bell tower with a pyramidal roof: This porch affords protection to the double leaf entrance and its transom. Windows are 2-over-2 and trabecated. A wide cornice which rakes at the gable ends extends around the building. The front rests on a stone foundation, a gable rear ell rests on molded concrete block and a hip roofed rear addition and the E side addition rest on concrete block</p>		27 Other Surveys in Which Included		41 Distance from and Frontage on Road	
43 History and Significance		<p>An undated newspaper story probably originating from the late 1950's or early 1960's relates that Pleasant Hill Baptist Church was organized in 1901 as a mission of the Speed Baptist Church which itself was organized in 1886. The church building was constructed in 1909 and replaced an early building. Remodeling of the sanctuary took place in the 1950's.</p>			
44 Description of Environment and Outbuildings		<p>This small church faces S and sits close to the road. Outbuildings are to the NW. To the front (S) is an open, gabled pavillion and a small cemetery. A well is at its SW corner. The church's cemetery is located to the south of the building.</p>			
45 Sources of Information		46 Prepared by L. Harper/J. Higbie			
undated newspaper article		47 Organization Friends of Historic Boonville			
		48 Date 9/80		49 Revision Date(s)	

Photo

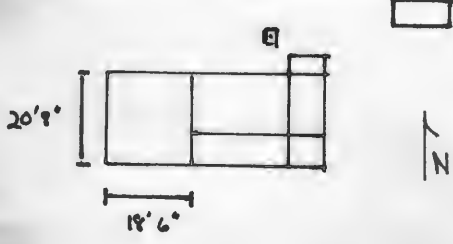


Lone Elm Squad 7.5 USGS



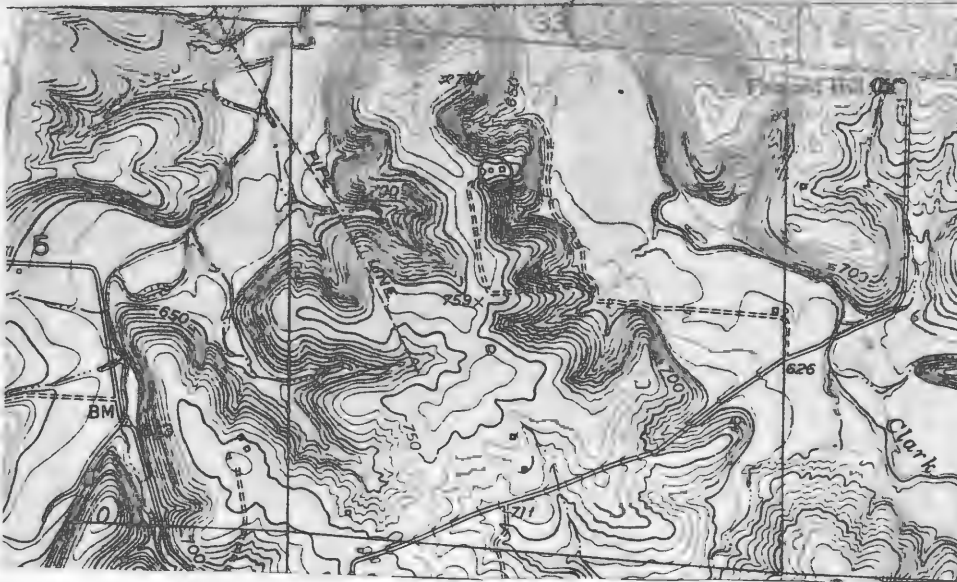


HISTORIC INVENTORY

1 No CF-131		4 Present Name(s) Kirschner Property		80CP0735	
2 County Cooper		5 Other Name(s)			
3 Location of Negatives Friends of Historic Boonville					
6 Specific Location NE ¼ of NW ¼ of Section 4, T47N, R16W.		16 Thematic Category		28 No. of Stories 1 1/2	
7 City or Town If Rural, Township & Vicinity Clarks Fork		17 Date(s) or Period c 1860's-70's		29 Basement? Yes No <input checked="" type="checkbox"/>	
8 Site Plan with North Arrow 		18 Style or Design Vernacular		30 Foundation Material stone	
		19 Architect or Engineer		31 Wall Construction log, frame	
		20 Contractor or Builder		32 Roof Type & Material gable, rib tin	
		21 Original Use, if apparent residence		33 No. of Bays Front 2 Side 5	
		22 Present Use abandoned		34 Wall Treatment clapboard	
		23 Ownership Public <input type="checkbox"/> Private <input checked="" type="checkbox"/>		35 Plan Shape rec	
9 Coordinates UTM Lat Long 15/527880/4302220		24 Owner's Name & Address, if known Carl Kirschner Route 1 Boonville, Mo. 65233		36 Changes (Explain in #42) Addition <input checked="" type="checkbox"/> Altered Moved <input type="checkbox"/>	
10 Site <input type="checkbox"/> Building <input checked="" type="checkbox"/> Structure <input type="checkbox"/> Object <input type="checkbox"/>		25 Open to Public? Yes <input type="checkbox"/> No <input checked="" type="checkbox"/>		37 Condition Interior poor Exterior poor	
11 On National Register? Yes <input type="checkbox"/> No <input checked="" type="checkbox"/>		26 Local Contact Person or Organization Friends of Historic Boonville		38 Preservation Underway? Yes No <input checked="" type="checkbox"/>	
12 Is It Eligible? Yes <input checked="" type="checkbox"/> No <input type="checkbox"/>		27 Other Surveys in Which Included		39 Endangered? By What? Yes <input checked="" type="checkbox"/> No <input type="checkbox"/>	
13 Part of Estab Hist Dist? Yes <input type="checkbox"/> No <input checked="" type="checkbox"/>				40 Visible from Public Road? Yes No <input checked="" type="checkbox"/>	
14 District Potent? Yes <input type="checkbox"/> No <input checked="" type="checkbox"/>				41 Distance from and Frontage on Road	
15 Name of Established District					
42 Further Description of Important Features The 1 1/2 story log room measures 20'8" X 18'6" and is built of approximately 9" square logs with diagonal notching. Some 6-over-6 window lights remain. Unlike most, this cabin has small half windows under the drip course on the front facade. There is no evidence of a fireplace; there is a brick stove flue on the N facade. A boxed stair has access from an exterior door at the SE corner. Square nails are used in the clapboarding. A molded (see reverse)					
43 History and Significance The structure was probably built by Peter Wehmeyer (1835-1912), a German immigrant from Westphalia, Germany. Following his arrival to this country, he worked one year in St. Louis and then came to Cooper County where he worked three years as a farm laborer for Fred Fricke. He then served three years as a Union soldier during the Civil War. Following the Civil War he purchased farm land and built the surviving structure. (see reverse)					
44 Description of Environment and Outbuildings The house sits on the top of a ridge facing W. Clarks Fork Creek forms valleys to its N & S. A long lane (1 Mile) leads to it. A well and several frame outbuildings are to the S. A gable shed with corrugated roof, vertical board sheathing and stone pier foundation is to the E.					
45 Sources of Information History of Cooper County, Mo., Johnson, P. 668-69, 685, 698, 1056 History of Howard & Cooper County, Mo., 1883 Interview with Wilbur Hoerl, 10/80					
46 Prepared by L. Harper / J. Higbie					
47 Organization Friends of Historic Boonville					
48 Date 9/80 49 Revision Date(s)					

42. (cont.) concrete block skirting has been added to the stone foundation piers. Extending to the E is a 1 story gabled, frame ell, built in 2 sections. It has a pent porch and room to its S and a pent room on the N facade.

43. (cont.) In 1881, he left farming with a "Mr. Meyer", and founded the General Mercantile firm of Meyer and Wehmeyer which operated out of the Clark's Fork Store. While in business he leased his farm lands and quite possibly his residence. In 1897 the ownership changed to Peter Hurth. In 1909 R. T. Byler purchase the property for his farm residence. Byler served as the Clark's Fork Justice of the Peace as well as a director of the Washington District School. By 1959, it was owned by Carl Kirschner and at present it is owned by his widow.



Lone Elm
OwAD


7.5

USGS

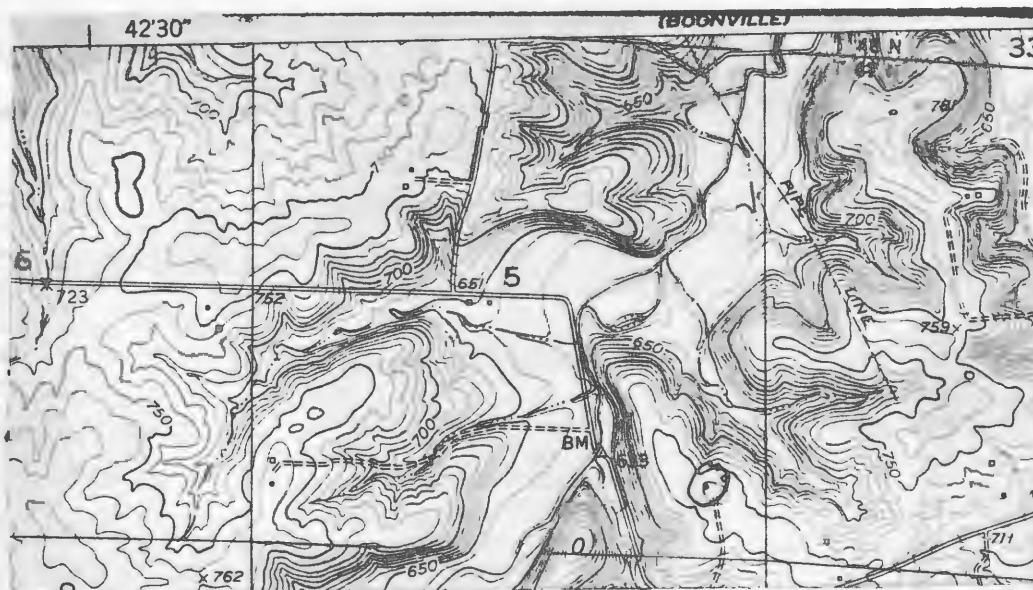




HISTORIC INVENTORY

1 No CF-132		4 Present Name(s) Schubert Property		80CP 0736	
2 County Cooper		5 Other Name(s) "High Point Stock Farm"			
3 Location of Negatives Friends of Historic Boonville		6 Specific Location SE 1/4 of SE 1/4 of Section 5, T47N, R16W.			
7 City or Town Clarks Fork		16 Thematic Category		28 No of Stories 1 1/2	
8 Site Plan with North Arrow 		17 Date(s) or Period c 1840's, 1900		29 Basement? Yes <input checked="" type="checkbox"/> No <input type="checkbox"/> partial cellar	
9 Coordinates Lat Long UTM 15/527040/4301300		18 Style or Design Vernacular-Type C		30 Foundation Material stone/ concrete & brick sk.	
10 Site: <input type="checkbox"/> Building: <input checked="" type="checkbox"/> Structure: <input type="checkbox"/> Object: <input type="checkbox"/>		19 Architect or Engineer		31 Wall Construction log & frame	
11 On National Register? Yes <input type="checkbox"/> No <input checked="" type="checkbox"/>		20 Contractor or Builder Joel Hurt		32 Roof Type & Material cross gable, asphalt sh	
12 Is It Eligible? Yes <input checked="" type="checkbox"/> No <input type="checkbox"/>		21 Original Use, if apparent residence		33 No of Bays Front 3 Side 1	
13 Part of Estab Hist Dist? Yes <input type="checkbox"/> No <input checked="" type="checkbox"/>		22 Present Use residence		34 Wall Treatment clapboard	
14 District Potent? Yes <input type="checkbox"/> No <input checked="" type="checkbox"/>		23 Ownership Public <input type="checkbox"/> Private <input checked="" type="checkbox"/>		35 Plan Shape rec	
15 Name of Established District		24 Owner's Name & Address, if known Aurelius Schubert Route 1 Boonville, Mo., 65233		36 Changes (Explain in #42) Addition <input checked="" type="checkbox"/> Altered <input checked="" type="checkbox"/> Moved <input type="checkbox"/>	
42 Further Description of Important Features Logs measuring approximately 7" were used to build the original section of this house which now appears as a cottage type. The log section is incorporated within and is the hall and SE room. On the exterior the house now has a new pent porch with concrete slab and wrought iron columns at the SE corner. The SE gable end has returns. There are 2 pent additions to the N and a pent entrance over the basement entrance to the E. (see reverse)		25 Open to Public? Yes <input type="checkbox"/> No <input checked="" type="checkbox"/>		37 Condition Interior good Exterior good	
43 History and Significance The original log structure was built by Joel Hurt who settled the land in the 1840's. Hurt was trained in Virginia as a brick mason and continued his trade in Cooper County in conjunction with farming. Hurt served for many years as the Justice of the Peace for Clarks Fork and was a leader in that area's Republican Party. In 1897, the residence changed hands to his son, Boone. Between 1901 and 1916 it was the farm (see reverse)		26 Local Contact Person or Organization Friends of Historic Boonville		38 Preservation Underway? Yes <input type="checkbox"/> No <input checked="" type="checkbox"/>	
44 Description of Environment and Outbuildings The house faces S., sits at the top of a ridge and is reached by a long lane running E off of County Road U. It sits within a fenced house yard. There is a well and a gable and pent shed at the NE corner.		27 Other Surveys in Which Included		39 Endangered? By What? Yes <input type="checkbox"/> No <input checked="" type="checkbox"/>	
45 Sources of Information History of Cooper County, Johnson, p. 1053, 1137 Atlas Map of Cooper County, Mo., 1877 (see reverse)		46 Prepared by L. Harper / J. Higbie		40 Visible from Public Road? Yes <input type="checkbox"/> No <input checked="" type="checkbox"/>	
		47 Organization Friends of Historic Boonville		41 Distance from and Frontage on Road	
		48 Date 9/80		49 Revision Date(s)	


42. (cont.) Most windows have been altered to a smaller, paired 1-over-1 treatment. On the interior modernization and remodeling have taken place. A kitchen is enclosed within an original porch area and millwork is of the blonde 1950's version. .
43. (cont.) residence of Robert A. Shannon. By 1925, it was owned by the Reserve Reality Investment Company. During that time the dwelling and land were leased to various people. Oral history relates that one renter, John Cooper, was a boot-legger during the depression. In 1948, the present owners obtained their farm residence. In 1961, the dwelling was remodeled.
45. (cont.) Illustrated Historical Atlas of Cooper County, Mo., 1897
Standard Atlas of Cooper County, Mo., 1915 .
 1874, 1925, Maps of Cooper County, Mo.
 Interview with Mr. & Mrs. A. Schubert, 10/80



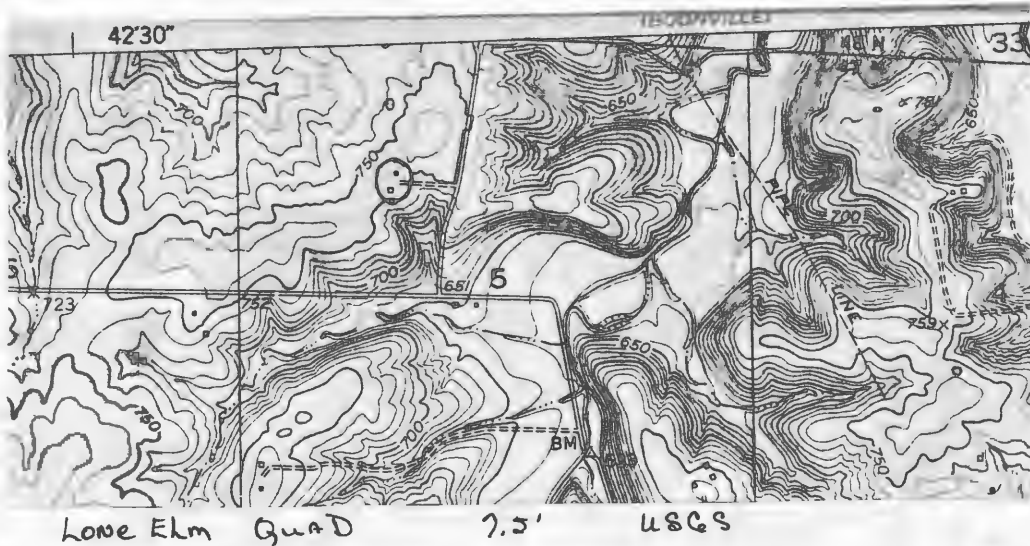
Lone Elm Quad 7.5 USGS



HISTORIC INVENTORY

1 No CF-68		4 Present Name(s) Timm Property		5 Other Name(s) "Old Meyer's Place"	
2 County Cooper		16 Thematic Category		28 No of Stories 2	
3 Location of Negatives Friends of Historic Boonville		17 Date(s) or Period c. 1870, c1885		29 Basement? Yes No X	
6 Specific Location NE 1/4 of NW 1/4 of Section 5, T47N, R16W.		18 Style or Design Italianate		30 Foundation Material stone	
7 City or Town If Rural, Township & Vicinity Clarks Fork		19 Architect or Engineer		31 Wall Construction frame	
8 Site Plan with North Arrow 		20 Contractor or Builder Henry Meyer		32 Roof Type & Material low hip, rib tin	
9 Coordinates UTM Lat Long 15/526120/4302325		21 Original Use, if apparent residence		33 No of Bays Front 2 Side 2	
10 Site Building Structure Object		22 Present Use abandoned		34 Wall Treatment asbestos siding	
11 On National Register? Yes <input type="checkbox"/> No <input checked="" type="checkbox"/>		23 Ownership Public <input type="checkbox"/> Private <input checked="" type="checkbox"/>		35 Plan Shape irreg	
12 Is It Eligible? Yes <input type="checkbox"/> No <input type="checkbox"/>		24 Owner's Name & Address, if known Harold Timm RFD Boonville, Mo. 65233		36 Changes (Explain in #42) Addition <input checked="" type="checkbox"/> Altered <input checked="" type="checkbox"/> Moved <input type="checkbox"/>	
13 Part of Estab Hist Dist? Yes <input type="checkbox"/> No <input checked="" type="checkbox"/>		25 Open to Public? Yes <input type="checkbox"/> No <input checked="" type="checkbox"/>		37 Condition Interior deteriorated Exterior deteriorated	
14 District Potent? Yes <input type="checkbox"/> No <input checked="" type="checkbox"/>		26 Local Contact Person or Organization Friends of Historic Boonville		38 Preservation Underway? Yes <input type="checkbox"/> No <input checked="" type="checkbox"/>	
15 Name of Established District		27 Other Surveys in Which Included		39 Endangered? By What? Yes <input checked="" type="checkbox"/> No <input type="checkbox"/> abandoned, neglect	
42 Further Description of Important Features Clapboard is evident in some areas beneath the current siding. Windows are 1-over-1 and especially attenuated on the 1st story. A boxed eave caps the structure-no brackets remain. On the front facade is a 1 story polygonal bay and a 1 story porch over the entrance and transom. Extending to the N is a 1 story gabled ell. Built of timber frame construction with brick nogging, it has a central chimney, pent porches E and W, and 6-over-6 windows. This ell probably predates the larger Italianate section.(see reverse)		40 Visible from Public Road? Yes <input checked="" type="checkbox"/> No <input type="checkbox"/>		41 Distance from and Frontage on Road	
43 History and Significance In 1877 the North section of the structure was the residence of Henry Meyer, a German immigrant who served in the Moniteau County Home Guards during the Civil War. Arriving in Cooper County in 1867 he built up a successful stock farm which was later inherited by his son William Meyer. In 1919, the farm was comprised of 425 acres well improved with "400 sheep of good quality, Jersey cattle and Poland China Hogs. (see reverse)		44 Description of Environment and Outbuildings The house now sits in an open field facing E onto County Road U. No outbuildings remain.		45 Sources of Information History of Cooper County, Mo., Johnston, p. 708-709 Interview with Harold Stretz, 10/80 Interview with Jerry Quinlain, 10/80	
46 Prepared by J. Higbie L. Harper / J. Shields		47 Organization Friends of Historic Boonville		48 Date 9/80	
49 Revision Date(s)					

42. (cont.) The interior of the small section is plain; the Italianate interior has heavily molded millwork, a large staircase with panelled octagonal walnut newel and spindle balustrade, and a blocky, geometric mantel.
43. (cont.) Meyer was one of the original "booster" for good county roads and of a rural Telephone System. He was also a Charter member of the Farmers Bank in Boonville of which he was Director for 21 years. During the depression the farm was bought by Floris Heyssel, who resided in Boonville and leased the land. In 1979, the farm was sold by Heyssel's son to the present owner.





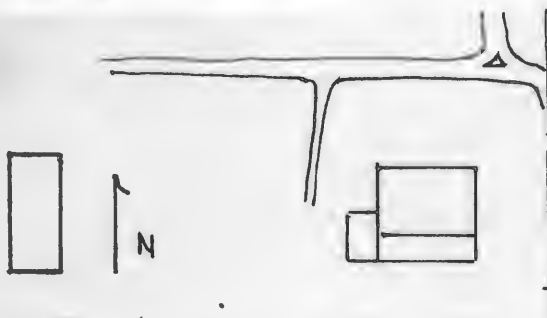






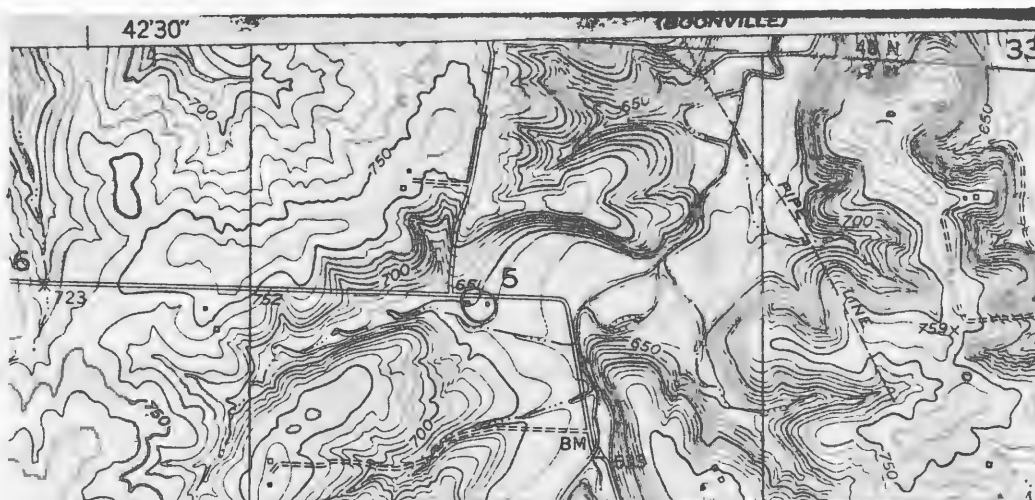
CP-AS-002-148

HISTORIC INVENTORY

1 No CF-67		4 Present Name(s) King Residence	
2 County Cooper		5 Other Name(s) 800P0675	
3 Location of Negatives Friends of Historic Boonville		"Valley View Farm"	
6 Specific Location NE 1/4 of SW 1/4 of Section 5, T47N, R16W.		16 Thematic Category	
		17 Date(s) or Period 1867	
7 City or Town If Rural, Township & Vicinity Clarks Fork		18 Style or Design Vernacular	
8 Site Plan with North Arrow 		19 Architect or Engineer	
		20 Contractor or Builder	
9 Coordinates UTM Lat Long 15/526360/4301900		21 Original Use, if apparent residence	
10 Site Structure Building Object		22 Present Use residence	
11 On National Register? Yes <input type="checkbox"/> No <input checked="" type="checkbox"/>		23 Ownership Public <input type="checkbox"/> Private <input checked="" type="checkbox"/>	
12 Is It Eligible? Yes <input checked="" type="checkbox"/> No <input type="checkbox"/>		24 Owner's Name & Address, if known Ewing King Route 1 Boonville, Mo. 65233	
13 Part of Estab. Hist. Dist.? Yes <input type="checkbox"/> No <input checked="" type="checkbox"/>		25 Open to Public? Yes <input type="checkbox"/> No <input checked="" type="checkbox"/>	
14 District Potential? Yes <input type="checkbox"/> No <input checked="" type="checkbox"/>		26 Local Contact Person or Organization Friends of Historic Boonville	
15 Name of Established District		27 Other Surveys in Which Included	
42 Further Description of Important Features The 1 bay front porch is gone and there is a concrete stoop with wrought iron railings and an aluminum awning in its place. The house has corner* boards which are capped and form pilasters supporting the wide cornice which rakes at the gable ends. The 1-over-1 windows have trabeated headers. On the S facade is a pent addition. A later addition is to the W.		30 Foundation Material stone & concrete	
43 History and Significance The structure was originally the residence of Jacob King, a Danish immigrant who is credited with planting one of the first apple orchards in Cooper County. Besides farming, King built furniture for his pioneer neighbors. Upon his death the dwelling and a portion of the land sold to his son John King with the remaining portion purchased by his brother H.M. King. The rear addition dates from this period and (see reverse)		31 Wall Construction frame	
		32 Roof Type & Material gable, asphalt sh	
44 Description of Environment and Outbuildings Within the house yard are 3 frame, gabled outbuildings to the S of the house which faces N onto County Road U. A large mortise and tenden barn is to the W. Built with trusses it rest on a cut stone foundation, has a central cupalo and is covered with corrugated metal. It has pent additions N & S.		33 No. of Bays Front 5 Side 2	
		34 Wall Treatment clapboard	
45 Sources of Information History of Cooper County, Mo., Johnston, p. 1069-70 Interview with Mrs. E. King, 9/80 Historic Photo-Original in possession of Dennis King		35 Plan Shape rec	
		36 Changes (Explain in #42) Addition <input checked="" type="checkbox"/> Altered <input type="checkbox"/> Moved <input type="checkbox"/>	
46 Prepared by L. Harper / J. Higbie		37 Condition Interior _____ Exterior good	
47 Organization Friends of Historic Boonville		38 Preservation Underway? Yes <input type="checkbox"/> No <input checked="" type="checkbox"/>	
48 Date 9/80		39 Endangered? By What? Yes <input type="checkbox"/> No <input checked="" type="checkbox"/>	
49 Revision Date(s)		40 Visible from Public Road? Yes <input checked="" type="checkbox"/> No <input type="checkbox"/>	
		41 Distance from and Frontage on Road	

Photo

43. (cont,) was constructed by C.H. Toellner, who worked as partners constructing many residence on the Lone Elm Prairie. John King, besides farming, served as president of the Clarks Fork, Fire, Lightning and Tornado Insurance Company as well as Superintendent of the Washington School. In 1940 the farm passed to Ewing King, the present owner. (with King)



Lone Elm Quad 7.5' USGS

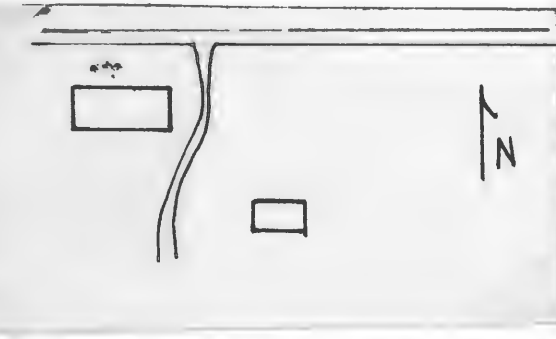









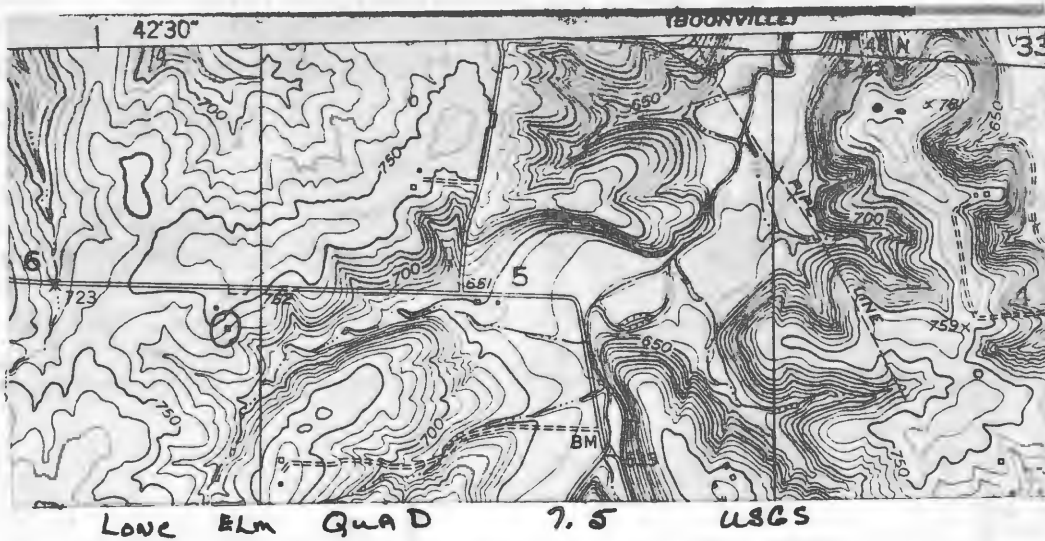
HISTORIC INVENTORY

1. No. CF-66		4. Present Name(s) Graff Property		80CP0674	
2. County Cooper		5. Other Name(s)			
3. Location of Negatives Friends of Historic Boonville		Bittner Residence		A.R. McFarland	
6. Specific Location NE 1/4 of SE 1/4 of Section 6, T47N, R16W.		16. Thematic Category		28. No. of Stories 2	
7. City or Town Clarks Fork		17. Date(s) or Period pre-1874		29. Basement? Yes No <input checked="" type="checkbox"/>	
8. Site Plan with North Arrow		18. Style or Design Vernacular		30. Foundation Material concrete block	
		19. Architect or Engineer		31. Wall Construction timber frame	
9. Coordinates Lat Long		20. Contractor or Builder		32. Roof Type & Material gable, wood shingles	
UTM 15/525500/4301825		21. Original Use, if apparent residence		33. No. of Bays Front 3 Side	
10. Site: Building <input checked="" type="checkbox"/> Structure <input type="checkbox"/> Object <input type="checkbox"/>		22. Present Use abandoned, storage		34. Wall Treatment clapboard	
11. On National Register? Yes <input type="checkbox"/> No <input checked="" type="checkbox"/>		23. Ownership Public <input type="checkbox"/> Private <input checked="" type="checkbox"/>		35. Plan Shape rec	
12. Is it Eligible? Yes <input checked="" type="checkbox"/> No <input type="checkbox"/>		24. Owner's Name & Address, if known Wilbur Graff Route 1 Boonville, Mo. 65233		36. Changes (Explain in #42) Addition <input type="checkbox"/> Altered <input checked="" type="checkbox"/> Moved <input checked="" type="checkbox"/>	
13. Part of Estab Hist Dist? Yes <input type="checkbox"/> No <input checked="" type="checkbox"/>		25. Open to Public? Yes <input type="checkbox"/> No <input checked="" type="checkbox"/>		37. Condition Interior Exterior fair	
14. District Potent? Yes <input type="checkbox"/> No <input checked="" type="checkbox"/>		26. Local Contact Person or Organization Friends of Historic Boonville		38. Preservation Underway? Yes No <input checked="" type="checkbox"/>	
15. Name of Established District		27. Other Surveys in Which Included		39. Endangered? By What? Yes No <input checked="" type="checkbox"/>	
42. Further Description of Important Features The 2/3rds house is extremely tall and narrow. Its gabled ends have a raking cornice, returns, and corner boards which have caps to form pilasters. The front entrance is the W bay of the S facade. It has an Eastlake door with an etched central panel. Directly above is a 2nd story entrance with an elaborate Eastlake door. The 1 bay porch is gone. Windows are 1-over-1. Interior millwork is oak and trabeated. The house has been moved and it would appear was turned in the process. (see reverse)		40. Visible from Public Road? Yes <input checked="" type="checkbox"/> No		41. Distance from and Frontage on Road	
43. History and Significance Mrs. Bittner By 1874 the structure was the residence of A. R. McFarland, who according to resided there 20" to 25" years. In 1887, the farm residence was purchased by Herman Muntzel, who made improvements and sold it in 1905 to Emile Bittner. Bittner farmed the land and also was a member of the Board of Directors of the Clarks Fork Farmers Mutual Fire, Lightning and Tornado Insurance Co. of Cooper County. In 1953, the property was bought by the present owners and served as their residence until 1958. In that year the structure (see reverse)					
44. Description of Environment and Outbuildings The house sits to the SE of a new brick house and now serves as an outbuilding.					
45. Sources of Information History of Cooper County, Mo., Johnson, p. 465,664-65 Interview with Mrs. W. Graff, 12/80 Interview with Mrs. E. Bittner, 12/80		46. Prepared by L. Harper / J. Higbie			
		47. Organization Friends of Historic Boonville			
		48. Date 9/80			
		49. Revision Date(s)			

42. (cont.) The front facade which now faces S would have faced N onto the county road.

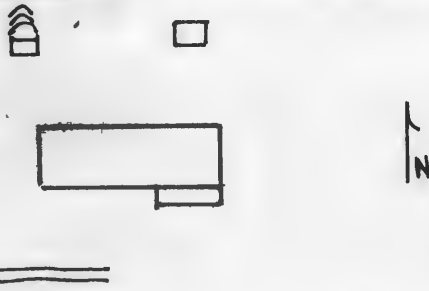

43. (cont.) was moved to its present location and their present home was constructed on the site.

Oral history with Mrs. Graff relates that the structure originally contained a rear log section with side and rear porches. She thought there must have been a cellar of some sort because at the rear of the structure was a cellar door with descending - stairs ending at a dirt wall.

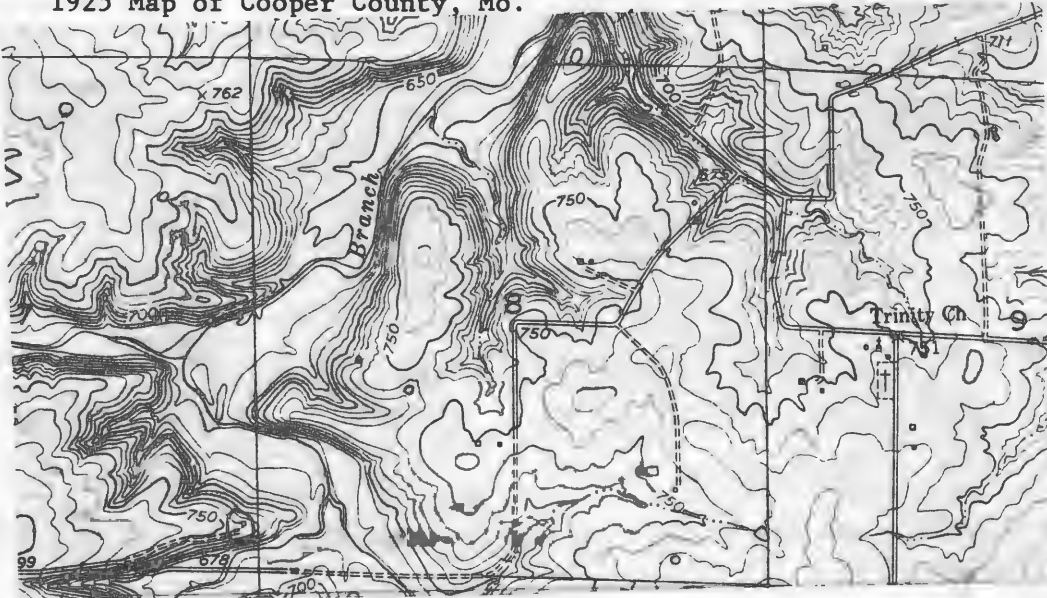




HISTORIC INVENTORY

1 No CF-49		4 Present Name(s) Pethan Property	
2 County Cooper		5 Other Name(s) 80CP0657	
3 Location of Negatives Friends of Historic Boonville		6 Specific Location Jess Rogers Place	
7 City or Town SE 1/4 of SE 1/4 of Section 7, T47N, R16W.		16 Thematic Category 17 Date(s) or Period c 1880's-1900	
8 Site Plan with North Arrow 		18 Style or Design Vernacular	
9 Coordinates Lat UTM Long 15/525525/4299685		19 Architect or Engineer	
10 Site: Building <input checked="" type="checkbox"/> Structure: Object <input type="checkbox"/>		20 Contractor or Builder	
11 On National Register? Yes <input type="checkbox"/> No <input checked="" type="checkbox"/>		21 Original Use, if apparent residence	
12 Is it Eligible? Yes <input checked="" type="checkbox"/> No <input type="checkbox"/>		22 Present Use abandoned	
13 Part of Estab. Hist. Dist.? Yes <input type="checkbox"/> No <input checked="" type="checkbox"/>		23 Ownership Public <input type="checkbox"/> Private <input checked="" type="checkbox"/>	
14 District Potent'l? Yes <input type="checkbox"/> No <input checked="" type="checkbox"/>		24 Owner's Name & Address, if known A. Pethan RFD 1 Boonville, Mo. 65233	
15 Name of Established District		25 Open to Public? Yes <input type="checkbox"/> No <input checked="" type="checkbox"/>	
42 Further Description of Important Features Composition siding covers the original vertical sheathing. Built in 2 sections, each area has a chimney. The E room has a 3 bay facade with a central entrance; the W has 2 entrances. Doors are 4 panel. Windows are 2-over-2. The 3 room interior has plain millwork. There is electricity but no running water. The building has a narrow boxed eave and a 2 bay pent porch on the S.		26 Local Contact Person or Organization Friends of Historic Boonville	
43 History and Significance A portion of this structure may have been present in 1877 as the residence of W. Woodhouse. (CF-47 is also associated with Woodhouse). By 1915 the property was under the ownership of the Woodhouse heirs. The last owner resident was Jess Rogers who obtained the property prior to 1925.		27 Other Surveys in Which Included	
44 Description of Environment and Outbuildings The house faces S and sits at the end of a long. lane. It sits on a knoll between the vallys formed by the Clarks Fork Creek to the N and one of its tributaries to the S. Two frame sheds are to the N. One is associated with an earthen cellar.		28 No. of Stories 1	
45 Sources of Information Interview iwth Mrs1 A. Pethan, 9/80 Interview with Nora Kirchner, 9/80 (see reverse)		29 Basement? Yes <input type="checkbox"/> No <input checked="" type="checkbox"/>	
		30 Foundation Material stone	
		31 Wall Construction frame	
		32 Roof Type & Material gable, corr. metal	
		33 No. of Bays Front 5 Side 1	
		34 Wall Treatment composition siding	
		35 Plan Shape rec.	
		36 Changes (Explain in #42) Addition <input checked="" type="checkbox"/> Altered <input type="checkbox"/> Moved <input type="checkbox"/>	
		37 Condition Interior <input type="checkbox"/> Exterior poor	
		38 Preservation Underway? Yes <input type="checkbox"/> No <input checked="" type="checkbox"/>	
		39 Endangered? By What? Yes <input checked="" type="checkbox"/> No <input type="checkbox"/> abandoned	
		40 Visible from Public Road? Yes <input type="checkbox"/> No <input checked="" type="checkbox"/>	
		41 Distance from and Frontage on Road	
		Photo 	
		46 Prepared by L. Harper / J. Higbie	
		47 Organization Friends of Historic Boonville	
		48 Date 9/80	
		49 Revision Date(s)	

45. (cont.) Atlas of Cooper County, Mo. 1877
Illustrated Historical Atlas of Cooper County, Mo., 1897
Standard Atlas of Cooper County, Mo., 1915
1925 Map of Cooper County, Mo.



Lone Elm
Quad


9.5'

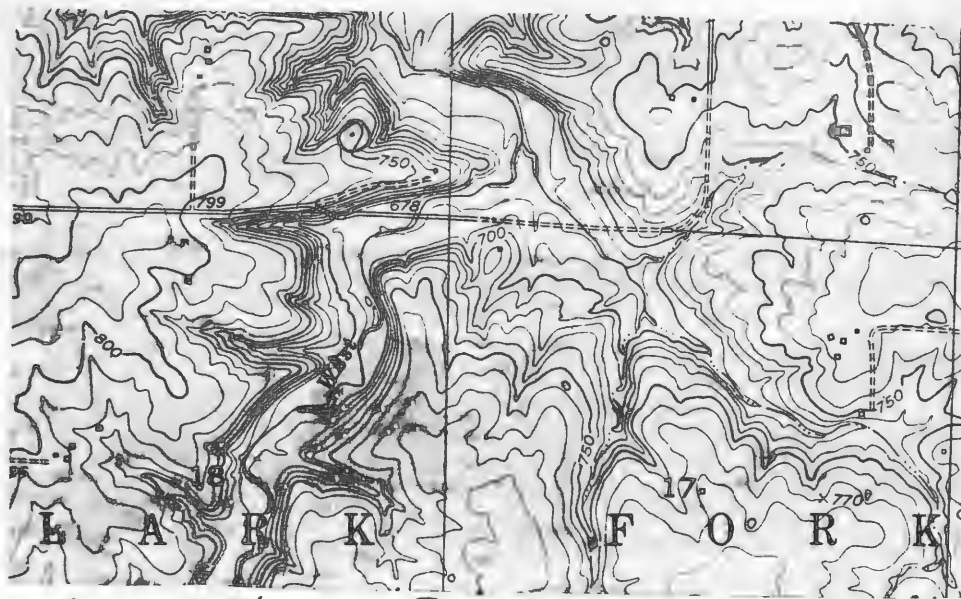
USGS





HISTORIC INVENTORY

1 No. CF-48		4 Present Name(s) Kinchner Property		80CP 0656	
2 County Cooper		5 Other Name(s)			
3 Location of Negatives Friends of Historic Boonville		"The Little House"			
6 Specific Location SE 1/4 of SE 1/4 of Section 7, T47N, R16W.		16 Thematic Category		28 No. of Stories 1	
7 City or Town Clarks Fork		17 Date(s) or Period c 1916		29 Basement? Yes No <input checked="" type="checkbox"/>	
8 Site Plan with North Arrow		18 Style or Design Vernacular		30 Foundation Material stone piers	
		19 Architect or Engineer		31 Wall Construction frame	
		20 Contractor or Builder A. Woodhouse		32 Roof Type & Material gable, rib tin	
		21 Original Use, if apparent residence		33 No. of Bays Front 2 Side 2	
		22 Present Use abandoned		34 Wall Treatment Board and Batten	
9 Coordinates Lat Long 15/525280/4299820		23 Ownership Public <input type="checkbox"/> Private <input checked="" type="checkbox"/>		35 Plan Shape rec	
10 Site <input type="checkbox"/> Building <input checked="" type="checkbox"/>		24 Owner's Name & Address if known Nora Kirchner Route 1 Bunceton, Mo. 65237		36 Changes (Explain in #42) Addition Altered Moved	
11 On National Register? Yes <input type="checkbox"/> No <input checked="" type="checkbox"/>		25 Open to Public? Yes <input type="checkbox"/> No <input checked="" type="checkbox"/>		37 Condition Interior Exterior poor	
12 Is it Eligible? Yes <input checked="" type="checkbox"/> No <input type="checkbox"/>		26 Local Contact Person or Organization Friends of Historic Boonville		38 Preservation Underway? Yes No <input checked="" type="checkbox"/>	
13 Part of Estab. Hist. Dist.? Yes <input type="checkbox"/> No <input checked="" type="checkbox"/>		27 Other Surveys in Which Included		39 Endangered? By What? Yes <input checked="" type="checkbox"/> No	
14 District Potent? Yes <input type="checkbox"/> No <input checked="" type="checkbox"/>				40 Visible from Public Road? Yes No <input checked="" type="checkbox"/>	
15 Name of Established District				41 Distance from and Frontage on Road	
42 Further Description of Important Features The small 1 room structure has a pent porch and room on its S facade. There is 1 window to the N, 2 to the E, and an entrance and window to the S. At the NW corner is a stove pipe hole. There is no electricity or water supply.					
43 History and Significance Oral history indicates that this small dwelling was built by Albert Woodhouse. In 1930 the dwelling and land was purchased by Carl and Nora Kirchner, where they resided until 1942 at which time it was abandoned.					
44 Description of Environment and Outbuildings The house sits at the end of a long lane and is now in an open pasture. It has a grand view of the Clarks Fork Valley to the N. There are no outbuildings.					
45 Sources of Information Interview with Nora Kirchner, 9/80					
46 Prepared by L. Harper / J. Higbie					
47 Organization Friends of Historic Boonville					
48 Date 9/80 49 Revision Date(s)					

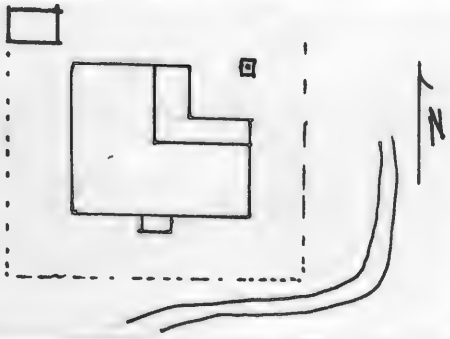


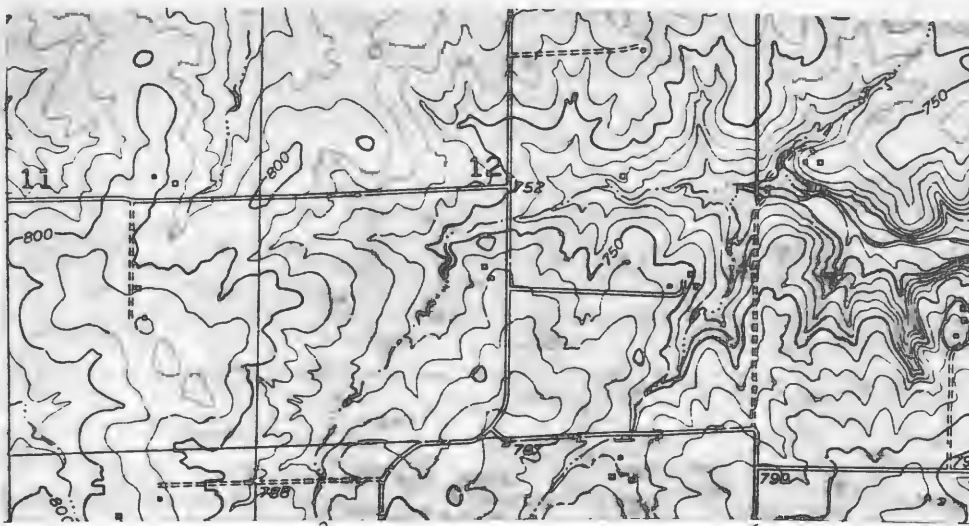
Lone Elm Quad 7.5' USGS





HISTORIC INVENTORY

1 No CE-46		4 Present Name(s) Pethan Residence		80CP0655	
2 County Cooper		5 Other Name(s)			
3 Location of Negatives Friends of Historic Boonville					
6 Specific Location NW 1/4 of SE 1/4 of Section 7 T47N, R16W.		16 Thematic Category		28 No. of Stories 1 1/2	
7 City or Town Clarks Fork		17 Date(s) or Period c 1890's		29 Basement? partial Yes <input checked="" type="checkbox"/> No <input type="checkbox"/>	
8 Site Plan with North Arrow 		18 Style or Design Vernacular		30 Foundation Material concrete, stone	
9 Coordinates UTM Lat 15/524790/4299980 Long		19 Architect or Engineer		31 Wall Construction frame	
10 Site: Building X Structure: Object		20 Contractor or Builder		32 Roof Type & Material cross gable, asphalt sh	
11 On National Register? Yes <input type="checkbox"/> No <input checked="" type="checkbox"/>		21 Original Use, if apparent residence		33 No. of Bays Front 3 Side 1	
12 Is it Eligible? Yes <input checked="" type="checkbox"/> No <input type="checkbox"/>		22 Present Use residence		34 Wall Treatment clapboard	
13 Part of Estab. Hist. Dist.? Yes <input type="checkbox"/> No <input checked="" type="checkbox"/>		23 Ownership Public <input type="checkbox"/> Private <input checked="" type="checkbox"/>		35 Plan Shape rec.	
14 District Potential? Yes <input type="checkbox"/> No <input checked="" type="checkbox"/>		24 Owner's Name & Address, if known Arthur Pethan RFD 1 Boonville, Mo. 65233		36 Changes (Explain in #42) Addition <input checked="" type="checkbox"/> Altered <input checked="" type="checkbox"/> Moved <input type="checkbox"/>	
15 Name of Established District		25 Open to Public? Yes <input type="checkbox"/> No <input checked="" type="checkbox"/>		37 Condition Interior good Exterior good	
42 Further Description of Important Features Accenting the primary facade is a gabled wall dormer over the central entrance which has a 1 bay porch supported on turned posts. The roofline is set off by a wide plain frieze which rakes at the gables. Chimneys flank the central hall. Windows are 1-over-1 and 2-over-2 and most are trabeated. There has been some alteration of fenestration. Extending to the rear (N) is a gable ell and an L-shaped enclosed pent porch.		26 Local Contact Person or Organization Friends of Historic Boonville		38 Preservation Underway? Yes <input type="checkbox"/> No <input checked="" type="checkbox"/>	
43 History and Significance Oral history indicates that the structure was built nearly 100 years ago possibly by Fredrick Boggemeier. However the structure does not appear on the 1897 County Atlas Boggemeier, remained in residence until after 1915 when he sold out to Franz Pethan and moved to Boonville. By 1925, the farm was sold to Emile Pethan and was later turned over to his son, Arthur, the present owner. They have moderized the dwelling by forming a bath in the hallway.		27 Other Surveys in Which Included		39 Endangered? By What? Yes <input type="checkbox"/> No <input checked="" type="checkbox"/>	
44 Description of Environment and Outbuildings A long lane leads to the house which faces S. Within the fenced yard is a well to the NE and a gabled, frame shed to the N. This building was originally used as a summer kitchen. Barns and other farm outbuildings are located to the N and NE.		40 Visible from Public Road? Yes <input type="checkbox"/> No <input checked="" type="checkbox"/>		41 Distance from and --Frontage on Road	
45 Sources of Information Illustrated Historical Atlas of Cooper County, Mo. 1897 Standard Atlas of Cooper County, Mo. 1915 1909 Soil Survey Map 1925 Map of Cooper County, Mo.		46 Prepared by L. Harper / J. Higbie		47 Organization Friends of Historic Boonville	
Interview with Mrs. A. Pethan, 9/80		48 Date 9/80		49 Revision Date(s)	

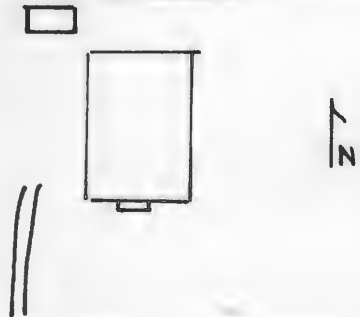


LONE ELM QUAD 7.5' 11563'

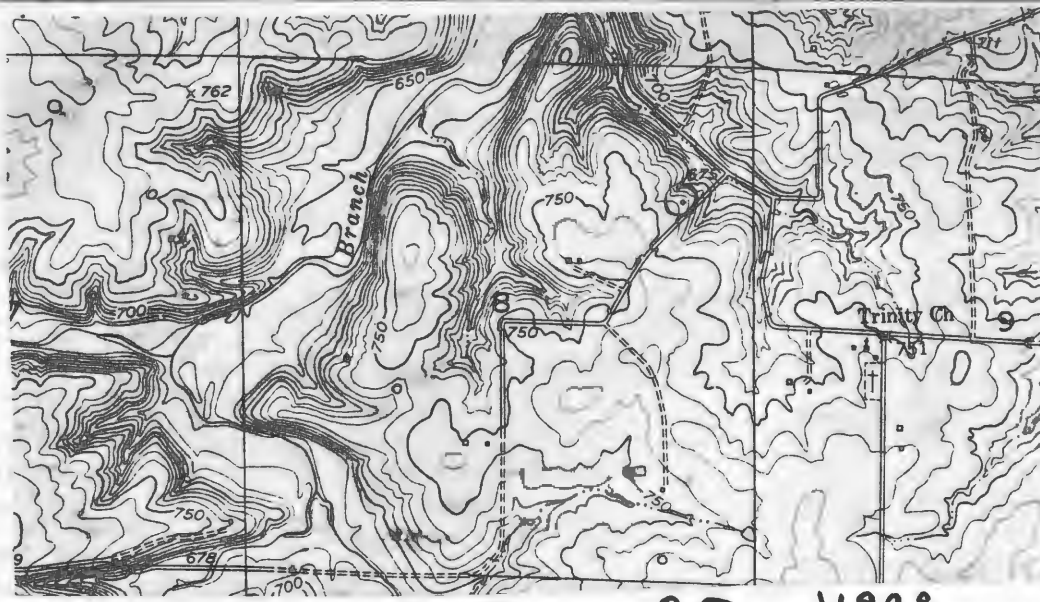




HISTORIC INVENTORY

1 No CP-120		4 Present Name(s) Gunter Residence	
2 County Cooper		5 Other Name(s) Washington School	
3 Location of Negatives Friends of Historic Boonville			
6 Specific Location NE 1/4 of NE 1/4 of Section 8, T47N, R16W.		16 Thematic Category	
7 City or Town If Rural, Township & Vicinity Clarks Fork		17 Date(s) or Period 1904	
8 Site Plan with North Arrow 		18 Style or Design Vernacular	
9 Coordinates UTM Lat Long 15/527000/4300650		19 Architect or Engineer	
10 Site Structure Building <input checked="" type="checkbox"/> Object <input type="checkbox"/>		20 Contractor or Builder	
11 On National Register? Yes <input type="checkbox"/> No <input checked="" type="checkbox"/>		21 Original Use, if apparent school	
12 Is It Eligible? Yes <input checked="" type="checkbox"/> No <input type="checkbox"/>		22 Present Use residence	
13 Part of Estab Hist Dist? Yes <input type="checkbox"/> No <input checked="" type="checkbox"/>		23 Ownership Public <input type="checkbox"/> Private <input checked="" type="checkbox"/>	
14 District Potent'l? Yes <input type="checkbox"/> No <input checked="" type="checkbox"/>		24 Owner's Name & Address, if known Florman Gunter Route 1 Boonville, Mo. 65233	
15 Name of Established District		25 Open to Public? Yes <input type="checkbox"/> No <input checked="" type="checkbox"/>	
42 Further Description of Important Features <p>The structure has been severely altered. Fenestration has been altered by adding large sliding glass doors to the E and W, and 2 windows have been added to the front 2nd story level. Other windows have been made smaller and a picture window placed at the W of the front door, which retains its gable cap and stickwork brackets. A large hip roof bell tower which sat centrally on the roof ridge is now gone.</p>		26 Local Contact Person or Organization Friends of Historic Boonville	
43 History and Significance <p>This structure was built as Washington School in 1904. Following its closing at c 1950 it became an area polling place. The present owner obtained the school in 1974 and is in the process of converting it into his residence.</p>		27 Other Surveys in Which Included	
44 Description of Environment and Outbuildings <p>Sitting on a hill, the house faces S. There is a gabled frame outbuilding to the NW.</p>		28 No. of Stories 1 1/2	
45 Sources of Information <p>Interview with Mrs. F. Gunter, 9/80</p>		29 Basement? Yes <input type="checkbox"/> No <input checked="" type="checkbox"/>	
		30 Foundation Material stone	
		31 Wall Construction frame	
		32 Roof Type & Material gable, asphalt sh	
		33 No. of Bays Front 3 Side 3	
		34 Wall Treatment clapboard	
		35 Plan Shape rec	
		36 Changes (Explain in #42) Addition <input type="checkbox"/> Altered <input checked="" type="checkbox"/> Moved <input type="checkbox"/>	
		37 Condition Interior <input type="checkbox"/> Exterior <input checked="" type="checkbox"/>	
		38 Preservation Underway? Yes <input type="checkbox"/> No <input checked="" type="checkbox"/>	
		39 Endangered? By What? Yes <input type="checkbox"/> No <input checked="" type="checkbox"/>	
		40 Visible from Public Road? Yes <input checked="" type="checkbox"/> No <input type="checkbox"/>	
		41 Distance from and Frontage on Road	
		46 Prepared by L. Harper? J. Higbie	
		47 Organization Friends of Historic Boonville	
		48 Date 9/80	
		49 Revision Date(s)	

CP AS-002-153



Lone Elm Quad 7.5 USGS



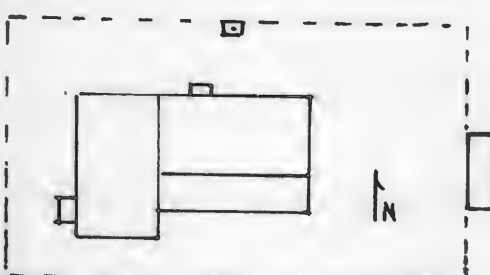


Washington School Students



These are pupils of Mrs. Logan, who next year goes into her tenth term at Washington School.

HISTORIC INVENTORY

1 No CF-121		4 Present Name(s) Aplin Residence		80 CP0726	
2 County Cooper		5 Other Name(s)			
3 Location of Negatives Friends of Historic Boonville		16 Thematic Category		28 No. of Stories 2	
6 Specific Location E 1/2 of SE 1/2 of Section 8, T47N, R16W.		17 Date(s) or Period 1880's		29 Basement? Yes <input checked="" type="checkbox"/> No	
7 City or Town If Rural, Township & Vicinity Clarks Fork		18 Style or Design Vernacular-I House		30 Foundation Material brick	
8 Site Plan with North Arrow		19 Architect or Engineer		31 Wall Construction frame	
		20 Contractor or Builder		32 Roof Type & Material gable, asphalt sh	
		21 Original Use, if apparent residence		33 No. of Bays Front 1 Side	
9 Coordinates UTM Lat Long 15/526915/4299750		22 Present Use residence		34 Wall Treatment clapboard	
10 Site: <input type="checkbox"/> Building <input checked="" type="checkbox"/> Structure: <input type="checkbox"/> Object: <input type="checkbox"/>		23 Ownership Public <input type="checkbox"/> Private <input checked="" type="checkbox"/>		35 Plan Shape L	
11 On National Register? Yes <input type="checkbox"/> No <input checked="" type="checkbox"/>		24 Owner's Name & Address, if known Oliver Aplin Route 1 Boonville, Mo. 65233		36 Changes (Explain in #42) Addition <input checked="" type="checkbox"/> Altered <input checked="" type="checkbox"/> Moved <input type="checkbox"/>	
12 Is It Eligible? Yes <input checked="" type="checkbox"/> No <input type="checkbox"/>		25 Open to Public? Yes <input type="checkbox"/> No <input checked="" type="checkbox"/>		37 Condition Interior fair Exterior fair	
13 Part of Estab. Hist. Dist.? Yes <input type="checkbox"/> No <input checked="" type="checkbox"/>		26 Local Contact Person or Organization Friends of Historic Boonville		38 Preservation Underway? Yes <input type="checkbox"/> No <input checked="" type="checkbox"/>	
14 District Potential? Yes <input type="checkbox"/> No <input checked="" type="checkbox"/>		27 Other Surveys in Which Included		39 Endangered? By What? Yes <input type="checkbox"/> No <input checked="" type="checkbox"/>	
15 Name of Established District				40 Visible from Public Road? Yes <input type="checkbox"/> No <input checked="" type="checkbox"/>	
42 Further Description of Important Features		Originally built as a 5 bay, central hall plan, I house, the house now appears as a 2/3rds house with the entrance the S bay of the W facade. This alteration is due to tornado damage which demolished the S end and severely damaged the rear ell. The house retained the gable end return and bracketed eave. The Queen Anne porch was altered to a gable cap over the 1st story entrance which has a transom and arched top door panels. (see reverse)		41 Distance from and Frontage on Road	
43 History and Significance		The structure was probably built by Ferdinand Ohlendorf who remained in residence until his death. At that time his widow, Carolina continued on and invited her widowed sister, Emm Schmalfeldt and her children Otto and Karoline to come live with her. The present owner is Karoline (Schmalfeldt) Aplin. A destructive tornado of 1917 destroyed the structure and neighbors help rebuild the structure to its present form.		Photo	
44 Description of Environment and Outbuildings		A long lane leads to the house which sits within a fenced yard and faces W. A well is to the N. Frame outbuildings are to the E.			
45 Sources of Information		Interview with Mr. & Mrs. O. Aplin, 9/80		46 Prepared by L. Harper / J. Higbie	
				47 Organization Friends of Historic Boonville	
				48 Date 9/80	
				49 Revision Date(s)	

42. (cont.) The 2nd story entrance is now boarded up. Windows are 2-over-2 and trabeated, but the shutters have been removed. To the rear is a 1 story gable ell with a N entrance with gable cap and an enclosed porch on its S facade. Interior millwork is plain. There are no fireplaces.



Lone Elm Quad 7.5 USGS











Office of Historic Preservation, P.O. Box 176, Jefferson City, Missouri 65101

HISTORIC INVENTORY

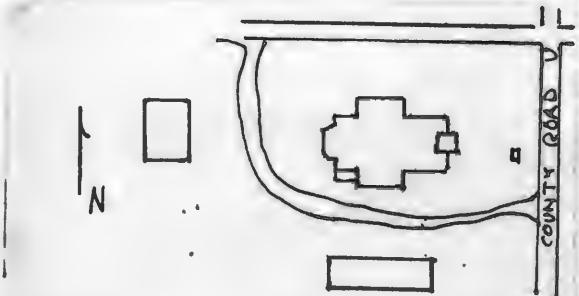
CP-AS-002-156

1 No CF-115	4 Present Name(s) Trinity Lutheran Church of Clarks Fork	80CP0720
2 County Cooper	5 Other Name(s)	
3 Location of Negatives Friends of Historic Boonville		

6 Specific Location
NW 1/4 of SW 1/4 of Section 9,
T47N, R16W.

7 City or Town 11 Rural Township & Vicinity
Clarks Fork

8 Site Plan with North Arrow



9 Coordinates UTM
Lat Long **15/527560/4300175**

10 Site Structure
Building Object

11 On National Register? Yes ☐ No ☒ 12 Is It Eligible? Yes ☒ No ☐

13 Part of Estab Hist Dist? Yes ☐ No ☒ 14 District Potent? Yes ☐ No ☒

15 Name of Established District

16 Thematic Category

17 Date(s) or Period

1908

18 Style or Design
Gothic Revival

19 Architect or Engineer

20 Contractor or Builder
Louis Lebbling, carpenter

21 Original Use, if apparent
Church

22 Present Use
Church

23 Ownership Public ☐ Private ☒
24 Owner's Name & Address,
if known **Trinity Lutheran Church
Route 1
Boonville, Mo., 65233**

25 Open to Public? Yes ☐ No ☒

26 Local Contact Person or Organization
Friends of Historic Boonville

27 Other Surveys in Which Included

28 No of Stories **1**

29 Basement? Yes ☒ No ☐
cellar

30 Foundation Material
cut stone

31 Wall Construction
frame

32 Roof Type & Material
gable, asphalt sh.

33 No of Bays Front **3** Side **4**

34 Wall Treatment
clanboard

35 Plan Shape **cross**

36 Changes (Explain in #42) Addition Altered Moved

37 Condition Interior Exterior **good**

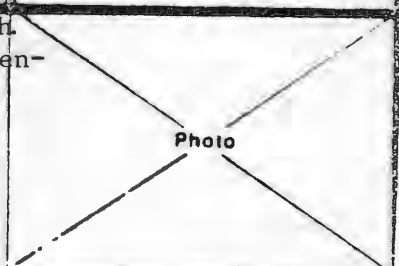
38 Preservation Underway? Yes ☐ No ☒

39 Endangered? By What? Yes ☐ No ☒

40 Visible from Public Road? Yes ☒ No ☐

41 Distance from and Frontage on Road

42 Further Description of Important Features The front facade has a central bay which is a tall square bell tower. At the 1st story there is a double leaf entrance with a pointed arch enclosed transom. Above is a circular stained glass window. Capping the tower are pointed arch louvered openings and 4 part gable roof with decorative pressed metal shingles. Flanking this bay and appearing on the other facades are attenuated, stained glass windows with pointed arch transoms. Returns accent (see reverse)



43 History and Significance This is the second of the churches built on this site. The original building was constructed in 1868 at a cost of \$2500.00, on land given by Fred Fricke. South of the church a parsonage was built at this time also. The present building was dedicated on Nov. 29, 1908, with an additon to the parsonage also; the carpenter was Louis Lebbling. In 1917, a tornado demolished the top portion of the church steeple. The recreation center (see reverse)

44 Description of Environment and Outbuildings The church sits at the intersection of 2 county roads and faces E onto County Road U. In its front yard is a sign and memorial cross. To the S is a cemetary and a 1970's frame, gable roofed Sunday School building. A 1950's style residence style residence is to the W.

45 Sources of Information
**Trinity Lutheran Church Folder, Friends of Historic Boonville Archives
Historic Sites Map of Cooper County, Mo.-1976**

46 Prepared by **J. Shields
L. Harper/ J. Higbie**

47 Organization **Friends of
Historic Boonville**

48 Date 49 Revision Date(s)
9/80

42. (cont.) the gable ends. On the W facade is a polygonal chancel bay, an enclosed vestibule and a cellar entrance.

43. (cont.) in the basement was constructed in 1953 and a new parsonage was built.

The church was organized in 1860, the services being conducted in private homes and the Rev. Henry Jungel of the Pleasant Grove Church, the visiting minister. In 1867, the church gained the regular minister, Rev. Baumgatner. A split occurred in 1876 with some of the members leaving to form the Lutheran Church at Lone Elm. The oldest grave in the cemetery located south of the church is that of a 3 year old child in 1862. This church used the German language in its services until April 2, 1933.

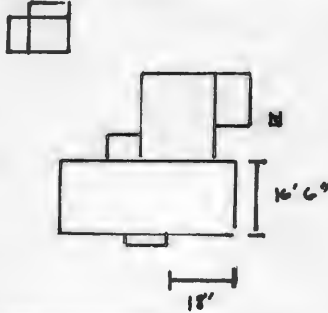


Lone Elm Quad 7.5 USGS



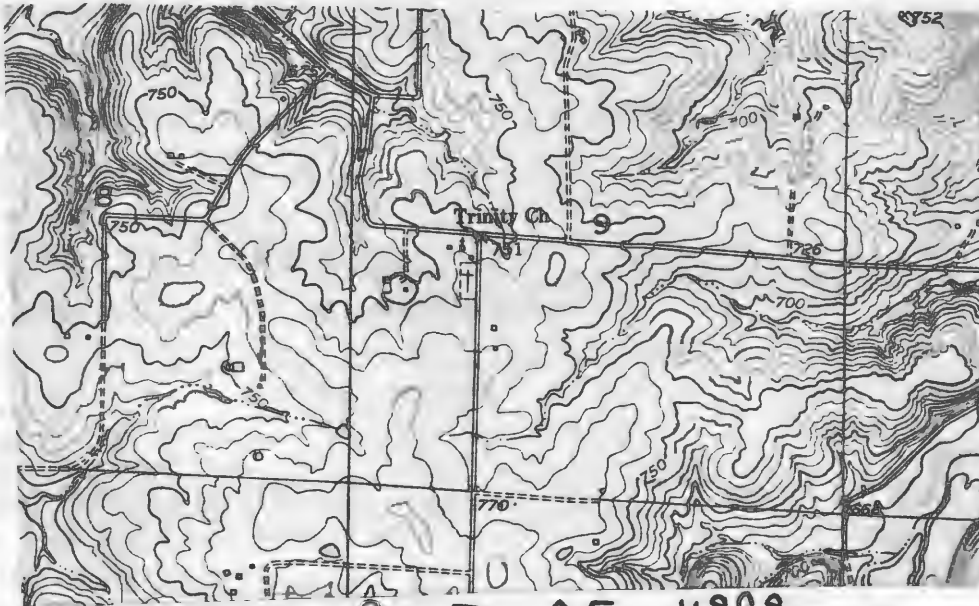


HISTORIC INVENTORY

1 No CF-116		4 Present Name(s) Peyton Residence		80CP 0721	
2 County Cooper		5 Other Name(s) Trinity Lutheran Church			
3 Location of Negatives Friends of Historic Boonville					
6 Specific Location NW 1/4 of SW 1/4 of Section 9, T47N, R16W.		16 Thematic Category		28 No. of Stories 1	
7 City or Town Clarks Fork		17 Date(s) or Period c 1870, c 1895		29 Basement? Yes No	
8 Site Plan with North Arrow 		18 Style or Design Queen Anne cottage-Type C		30 Foundation Material stone	
		19 Architect or Engineer		31 Wall Construction frame	
		20 Contractor or Builder		32 Roof Type & Material cross gable, asphalt sh	
		21 Original Use, if apparent residence		33 No. of Bays Front 6 Side 2	
		22 Present Use residence		34 Wall Treatment clapboard	
		23 Ownership Public <input type="checkbox"/> Private <input checked="" type="checkbox"/>		35 Plan Shape L	
		24 Owner's Name & Address, if known Ernest Peyton RFD 1 Boonville, Mo. 65233		36 Changes (Explain in #42) Addition <input type="checkbox"/> Altered <input checked="" type="checkbox"/> Moved <input type="checkbox"/>	
9 Coordinates UTM Lat Long 15/527370/4300045		25 Open to Public? Yes <input type="checkbox"/> No <input checked="" type="checkbox"/>		37 Condition Interior Exterior good	
10 Site <input type="checkbox"/> Building <input checked="" type="checkbox"/>		26 Local Contact Person or Organization Friends of Historic Boonville		38 Preservation Underway? Yes No <input checked="" type="checkbox"/>	
11 On National Register? Yes <input type="checkbox"/> No <input checked="" type="checkbox"/>		27 Other Surveys in Which Included		39 Endangered? By What? Yes No <input checked="" type="checkbox"/>	
12 Is It Eligible? Yes <input checked="" type="checkbox"/> No <input type="checkbox"/>				40 Visible from Public Road? Yes <input checked="" type="checkbox"/> No	
13 Part of Estab Hist Dist? Yes <input type="checkbox"/> No <input checked="" type="checkbox"/>				41 Distance from and Frontage on Road	
14 District Potent? Yes <input type="checkbox"/> No <input checked="" type="checkbox"/>					
15 Name of Established District					
42 Further Description of Important Features The entrance faces W and has an enclosed vestibule, the N window of which has stained, border glass in both of its lights. The entrance is afforded protection by a 2 bay Eastlake porch. Windows are trabeated and 1-over-1, except the large front window of the gable ell which is wide and has a stained glass 2 light transom. There are fishscale shingles in the gable ends. On the W is an entrance with a 1 bay, Eastlake, pent porch. (see reverse)					
43 History and Significance A portion of this dwelling appears to predate 1877 and served as the residence of C. Kosed. By 1897, it was the residence of Mary Kosed. At c. 1900, the dwelling and lands sold to Ed Muntzel who sold it to his brother Harry J. Muntzel in 1910. Muntzel became a successful breeder of Herford Cattle, Chester White Hogs and Percheron Horses. In 1943, the present owner obtained the property and continues in residence.					
44 Description of Environment and Outbuildings The house faces N and sits at the end of a lane which extends behind the Trinity Lutheran Church (CF-115). It has a fenced yard which encloses the house yard, a sistrin to the W and a gable shed to the SW. Other outbuildings are to the N. At the NW corner is a large windmill. Further to the W is a tile silo with a (see reverse)					
45 Sources of Information Illustrated Historical Atlas of Cooper County, Mo., 1897 Standard Atlas of Cooper County, Mo., 1915 History of Cooper County, Johnson, p. 1059-60 Interview with W. E. Peyton, 9/80					
46 Prepared by L. Harper / J. Higbie					
47 Organization Friends of Historic Boonville					
48 Date 9/80 49 Revision Date(s)					

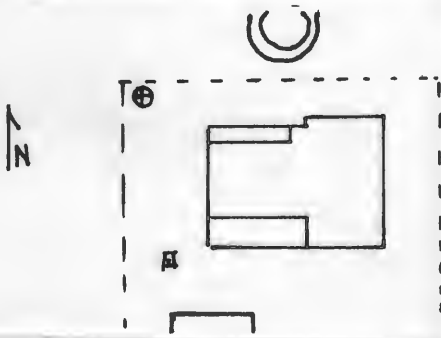
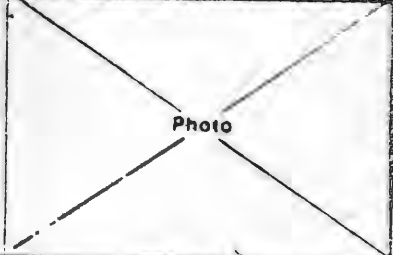
Photo

42. (cont.) There is an enclosed pent porch to the rear (SW). The house appears to have a new roof-open rafter ends are evident.

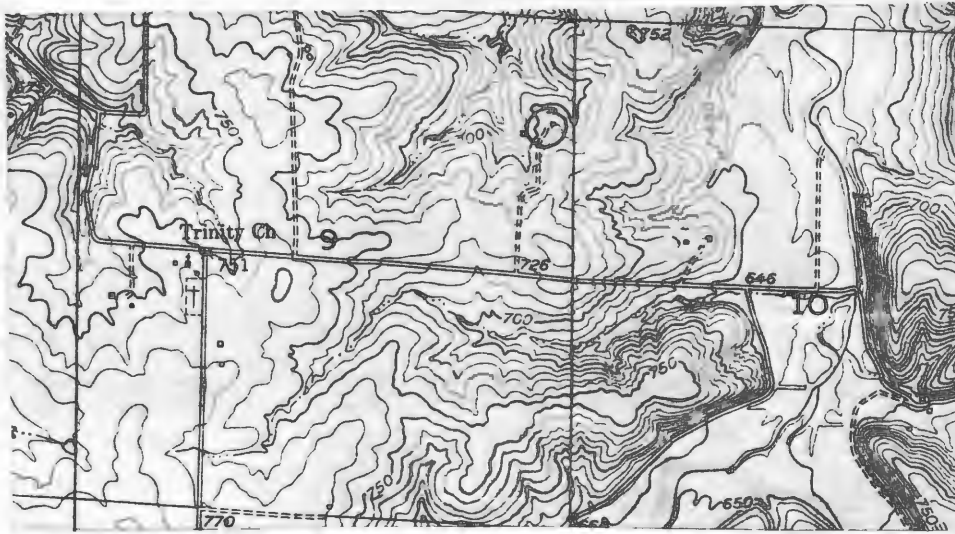




HISTORIC INVENTORY

1 No CF-117		4 Present Name(s) Bradford Property		80CP 07 22	
2 County Cooper		5 Other Name(s)			
3 Location of Negatives Friends of Historic Boonville		Coal Springs Farm			
6 Specific Location NE ¼ of NE ¼ of Section 9, T47N, R16W.		16 Thematic Category		28 No. of Stories 1½	
7 City or Town 11 Rural, Township & Vicinity Clarks Fork		17 Date(s) or Period 1850's		29 Basement? Yes <input checked="" type="checkbox"/> No	
8 Site Plan with North Arrow 		18 Style or Design Vernacular		30 Foundation Material stone	
9 Coordinates UTM Lat Long 15/528760/4300605		19 Architect or Engineer		31 Wall Construction log, timber frame	
10 Site: <input type="checkbox"/> Building <input checked="" type="checkbox"/> Structure: <input type="checkbox"/> Object: <input type="checkbox"/>		20 Contractor or Builder		32 Roof Type & Material gable, wood shingles	
11 On National Register? Yes <input type="checkbox"/> No <input checked="" type="checkbox"/>		21 Original Use, if apparent residence		33 No. of Bays Front 6 Side	
12 Is it Eligible? Yes <input checked="" type="checkbox"/> No <input type="checkbox"/>		22 Present Use abandoned		34 Wall Treatment clapboard	
13 Part of Estab. Hist. Dist.? Yes <input type="checkbox"/> No <input checked="" type="checkbox"/>		23 Ownership Public <input type="checkbox"/> Private <input checked="" type="checkbox"/>		35 Plan Shape irreg	
14 District Potent'l? Yes <input type="checkbox"/> No <input checked="" type="checkbox"/>		24 Owner's Name & Address, if known Ron & Carol Bradford		36 Changes (Explain in #42) Addition <input checked="" type="checkbox"/> Altered <input type="checkbox"/> Moved <input type="checkbox"/>	
15 Name of Established District		25 Open to Public? Yes <input type="checkbox"/> No <input checked="" type="checkbox"/>		37 Condition Interior Exterior poor	
16 Further Description of Important Features The original section is an 18' X 16'6" log cabin which now forms the SE room of the house. It now has an end (stone) chimney to the E and 2 windows to the S, however, this S facade indicates some alteration between the windows. To its W has been added a 4 bay timber frame section. The door and a window are capped by a 2 bay Eastlake porch. This section has a cellar entrance on its W facade. To the N of the cabin is a gable, timber frame (see reverse)		26 Local Contact Person or Organization Friends of Historic Boonville		38 Preservation Underway? Yes <input type="checkbox"/> No <input checked="" type="checkbox"/>	
27 Other Surveys in Which Included		28 History and Significance A portion of the structure was built in the 1850's and served as the farm residence of Christ Fricke. Fricke along with a farm worker were hung by bushwackers behind the dwelling during the Civil War. The property remained in possession of Fricke's heirs until 1879 when it was purchased by C.A. Schubert, an immigrant from Saxony, Germany. Schubert served the union cause and was wounded during the first Battle of (see reverse)		39 Endangered? By What? Yes <input type="checkbox"/> No <input checked="" type="checkbox"/> abandoned	
29 Description of Environment and Outbuildings The house sits at the end of a long lane N of the county road. It is on the top of a ridge facing S. At the NW corner is a frame shed with a gable roof. It is clapboard and has pent additions N & W with vertical board siding. It sits on stone piers and has an E entrance.		30 Sources of Information Illustrated Historical Atlas of Cooper County, Mo., 1897 Standard Atlas of Cooper County, Mo., 1915 History of Cooper County, Mo., Johnson, p.690-92 1874, 1925, 1959, 1975, Maps of Cooper County, Mo.		31 Photo 	
32 Prepared by L. Harper / J. Higbie		33 Organization Friends of Historic Boonville		34 Date 9/80	
35 Revision Date(s)		36			

42. (cont.) ell, At its SW corner is an Eastlake porch and at its NE corner is a later, flat roofed, enclosed porch. The house has a drip course, chimneys with corbelled caps and 6-over-6, shuttered windows. Square nails are used in the ~~clapboarding~~ ^{clapboarding}. The additions sit on stone piers and floor beams are log poles.
43. (cont.) Boonville. By 1915, Schuberts widow was listed as owner but the land was farmed by C.W. Schubert who was to obtain the dwelling and lands by 1925. In 1917, a tornado destroyed a number of the farm buildings which were soon rebuilt. In 1959 the property was owned by Charles Schubert followed by the present owners prior to 1975.

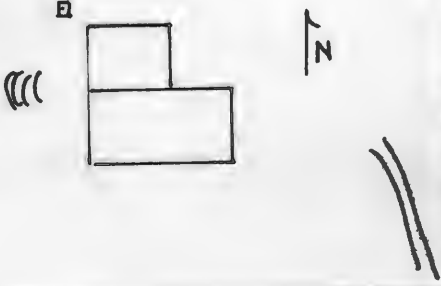


Love ELm Quad 7.5 USGS



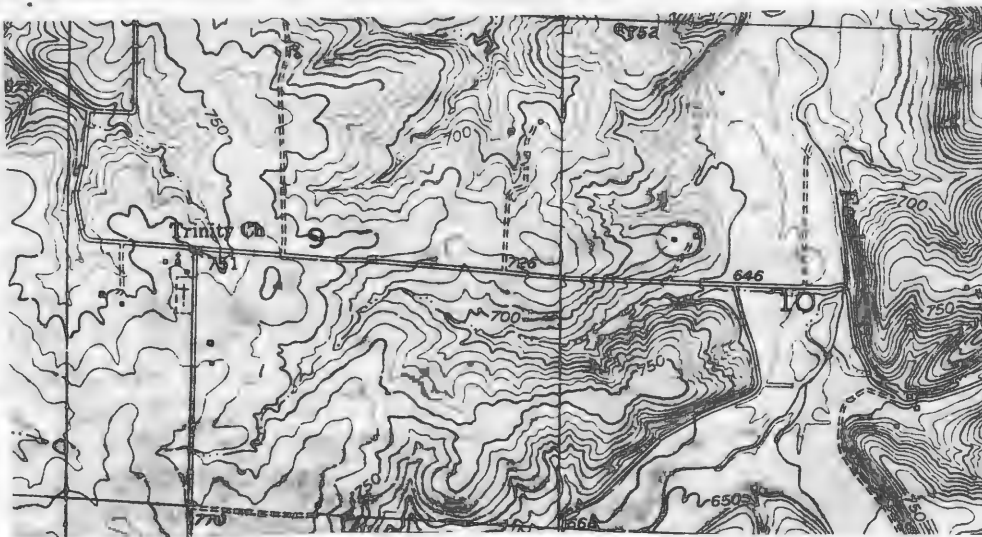


HISTORIC INVENTORY

1 No CF-118		4 Present Name(s) Wagler Property		80 CP 0723	
2 County Cooper		5 Other Name(s)			
3 Location of Negatives Friends of Historic Boonville					
6 Specific Location SW 1/4 of NW 1/4 of Section 10, T47N, R16W.		16 Thematic Category		28 No. of Stories 1	
7 City or Town If Rural, Township & Vicinity Clarks Fork		17 Date(s) or Period c. 1900		29 Basement? Yes <input checked="" type="checkbox"/> No	
8 Site Plan with North Arrow 		18 Style or Design Vernacular		30 Foundation Material stone piers	
		19 Architect or Engineer		31 Wall Construction frame	
		20 Contractor or Builder		32 Roof Type & Material gable, rib tin	
		21 Original Use, if apparent residence		33 No. of Bays Front 5 Side 3	
		22 Present Use storage-equipment shed		34 Wall Treatment clapboard	
		23 Ownership Public <input type="checkbox"/> Private <input checked="" type="checkbox"/>		35 Plan Shape rec	
		24 Owner's Name & Address, if known Lavern Wagler RFD 1 Boonville, Mo. 65233		36 Changes (Explain in #42) Addition <input type="checkbox"/> Altered <input type="checkbox"/> Moved <input type="checkbox"/>	
9 Coordinates UTM Lat Long 15/529180/4300230		25 Open to Public? Yes <input type="checkbox"/> No <input checked="" type="checkbox"/>		37 Condition Interior <u>deteriorated</u> Exterior <u>deteriorated</u>	
10 Site Structure Building <input checked="" type="checkbox"/> Object <input type="checkbox"/>		26 Local Contact Person or Organization Friends of Historic Boonville		38 Preservation Underway? Yes <input type="checkbox"/> No <input checked="" type="checkbox"/>	
11 On National Register? Yes <input type="checkbox"/> No <input checked="" type="checkbox"/>		27 Other Surveys in Which Included		39 Endangered? By What? Yes <input checked="" type="checkbox"/> No	
12 Is It Eligible? Yes <input checked="" type="checkbox"/> No <input type="checkbox"/>				40 Visible from Public Road? Yes <input checked="" type="checkbox"/> No	
13 Part of Estab. Hist. Dist.? Yes <input type="checkbox"/> No <input checked="" type="checkbox"/>				41 Distance from and Frontage on Road	
14 District Potentially? Yes <input type="checkbox"/> No <input checked="" type="checkbox"/>					
15 Name of Established District					
42 Further Description of Important Features The house is unusual in that it is 2 bays deep. It has trabeated 1-over-1 windows. The central door has a transom, its porch has been razed. A raking cornice accents the wide gable ends. Under the rear pent addition which extends across the N facade is a cellar. There is a screened-in porch on the E facade. A large area has been cut out of the W facade wall to allow equipment to enter. The millwork is plain.					
43 History and Significance The structure was built between 1897 and 1909 for the Lebbling family, possibly by Christ King. By 1915, Johanna Lebbling was in residence. By 1925, it was the residence of E.B. Turner. By 1959, it was incorporated into the Wade Davis Farm. In 1979, the property was purchased by the present owner, an Amish family.					
44 Description of Environment and Outbuildings The house sits on a hill facing S. To its SE is a log crib. It measures 12' X 18', rests on stone piers, is clapboarded and has a gable roof. There is a S entrance. Logs measure about 7" square and have right angle notching. To the S of this crib is a new earth house.					
45 Sources of Information Illustrated Historical Atlas of Cooper County, Mo., 1897 Standard Atlas of Cooper County, Mo., 1915 1909, 1925, 1959, Maps of Cooper County, Mo. Interview with Lavern Wagler, 9/80					
46 Prepared by L. Harper J. Higbie					
47 Organization Friends of Historic Boonville					
48 Date 9/80					
49 Revision Date(s)					

Photo

CP AS-002-159



Love Elm
Quand


7.5
USGS







HISTORIC INVENTORY

1 No CF-119		4 Present Name(s) Janchyshyn Property		800P 0724	
2 County Cooper		5 Other Name(s) "Old Walter White Place"			
3 Location of Negatives Friends of Historic Boonville		6 Specific Location SE 1/4 of NE 1/4 of Section 10, T47N, R16W.			
7 City or Town If Rural, Township & Vicinity Clarks Fork		16 Thematic Category		28 No. of Stories 1	
8 Site Plan with North Arrow 		17 Date(s) or Period c 1910's		29 Basement? Yes No <input checked="" type="checkbox"/>	
		18 Style or Design Vernacular-Type A		30 Foundation Material concrete piers	
		19 Architect or Engineer		31 Wall Construction frame	
		20 Contractor or Builder Walter White		32 Roof Type & Material gable, corr. metal	
		21 Original Use, if apparent residence		33 No. of Bays Front 4 Side 1	
		22 Present Use abandoned		34 Wall Treatment composition siding	
		23 Ownership Public <input type="checkbox"/> Private <input checked="" type="checkbox"/>		35 Plan Shape rec	
		24 Owner's Name & Address, if known Nick Janchyshyn Route 1 Boonville, Mo. 65233		36 Changes (Explain in #42) Addition <input type="checkbox"/> Altered <input type="checkbox"/> Moved <input type="checkbox"/>	
9 Coordinates UTM Lat Long 15/530125/4300065		25 Open to Public? Yes <input type="checkbox"/> No <input checked="" type="checkbox"/>		37 Condition Interior <input type="checkbox"/> Exterior <u>deteriorated</u>	
10 Site <input checked="" type="checkbox"/> Building <input checked="" type="checkbox"/> Structure <input type="checkbox"/> Object <input type="checkbox"/>		26 Local Contact Person or Organization Friends of Historic Boonville		38 Preservation Underway? Yes <input type="checkbox"/> No <input checked="" type="checkbox"/>	
11 On National Register? Yes <input type="checkbox"/> No <input checked="" type="checkbox"/>		27 Other Surveys in Which Included		39 Endangered? By What? Yes <input checked="" type="checkbox"/> No <input type="checkbox"/>	
12 Is It Eligible? Yes <input checked="" type="checkbox"/> No <input type="checkbox"/>				40 Visible from Public Road? Yes <input type="checkbox"/> No <input checked="" type="checkbox"/>	
13 Part of Estab. Hist. Dist.? Yes <input type="checkbox"/> No <input checked="" type="checkbox"/>				41 Distance from and Frontage on Road	
14 District Potent. Yes <input type="checkbox"/> No <input checked="" type="checkbox"/>					
15 Name of Established District					
42 Further Description of Important Features Paired entrances, a central chimney and a rear ell are characteristic of the style. It has 6-over-6 windows. Vertical board siding is evident under the composition siding. Millwork is plain.					
43 History and Significance The structure was the residence of Walter White. An original dwelling burned and neighbors helped White build this residence. In 1920, it was purchased by James Janchyshyn who resided here and raised his family. In 1946, it became the property of his son, the present owner.					
44 Description of Environment and Outbuildings The house sits high on the top of a ridge and faces S. No outbuildings remain except for an earthen cellar to its W. A well is at the NW corner.					
45 Sources of Information Interview with W. N. Janchyshyn, 9/80					
46 Prepared by L. Harper/J. Higbie					
47 Organization Friends of Historic Boonville					
48 Date 9/80 49 Revision Date(s)					

Photo

CP-AS 002-160



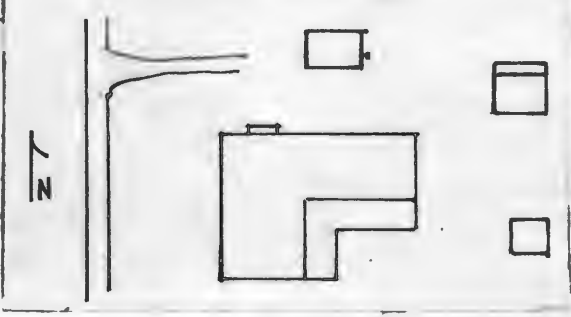
Lone Elm Quad 7.5 USGS






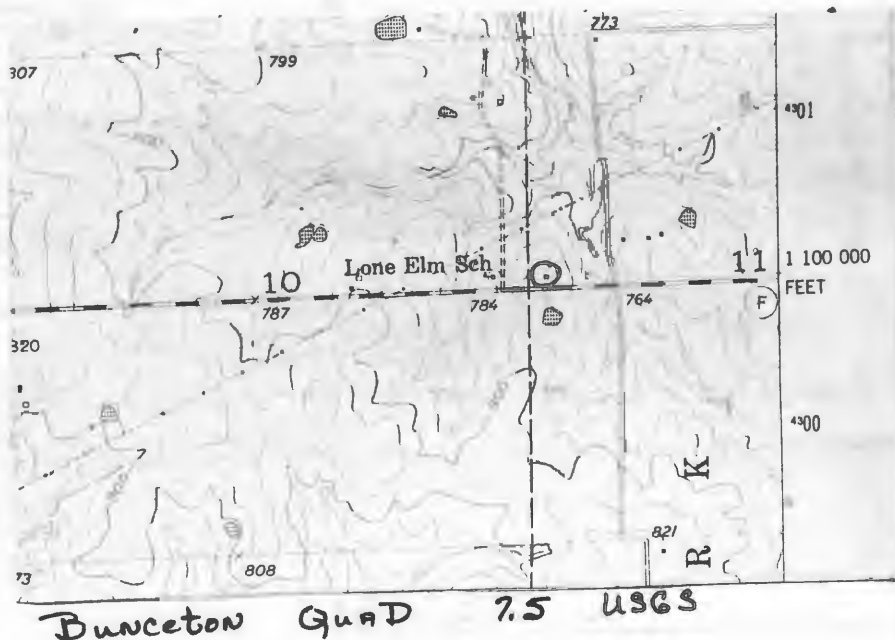
Office of Historic Preservation, P.O. Box 176, Jefferson City, Missouri 65101
HISTORIC INVENTORY

CP-A5 002-161

1 No CF-54		4 Present Name(s) Wendleton Property	
2 County Cooper		5 Other Name(s) Henry Knaus Jr. Residence	
3 Location of Negatives Friends of Historic Boonville			
6 Specific Location SW 1/4 of NW 1/4 of Section 11, T47N, R17W.		16 Thematic Category	
7 City or Town II Rural, Township & Vicinity Clarks Fork		17 Date(s) or Period pre 1846	
8 Site Plan with North Arrow		18 Style or Design Greek Revival	
		19 Architect or Engineer	
		20 Contractor or Builder Henry Knaus	
		21 Original Use, if apparent residence	
		22 Present Use abandoned	
9 Coordinates UTM Lat Long 15/520935/4300425		23 Ownership Public <input type="checkbox"/> Private <input checked="" type="checkbox"/>	
10 Site <input type="checkbox"/> Building <input checked="" type="checkbox"/> Structure <input type="checkbox"/> Object <input type="checkbox"/>		24 Owner's Name & Address, if known Earl Wendleton RFD Boonville, Mo. 65233	
11 On National Register? Yes <input type="checkbox"/> No <input checked="" type="checkbox"/>		25 Open to Public? Yes <input type="checkbox"/> No <input checked="" type="checkbox"/>	
12 Is It Eligible? Yes <input type="checkbox"/> No <input type="checkbox"/>		26 Local Contact Person or Organization Friends of Historic Boonville	
13 Part of Estab Hist Dist? Yes <input type="checkbox"/> No <input checked="" type="checkbox"/>		27 Other Surveys in Which Included	
14 District Potent'l? Yes <input type="checkbox"/> No <input checked="" type="checkbox"/>		28 No of Stories 1 1/2	
15 Name of Established District		29 Basement? Yes <input type="checkbox"/> No <input checked="" type="checkbox"/>	
		30 Foundation Material stone	
		31 Wall Construction timber frame	
		32 Roof Type & Material gabled, asphalt sh	
		33 No of Bays Front 3 Side 1	
		34 Wall Treatment clapboard	
		35 Plan Shape L	
		36 Changes (Explain in #42) Addition <input checked="" type="checkbox"/> Altered <input type="checkbox"/> Moved <input type="checkbox"/>	
		37 Condition Interior poor Exterior poor	
		38. Preservation Underway? Yes <input type="checkbox"/> No <input checked="" type="checkbox"/>	
		39 Endangered? By What? Yes <input checked="" type="checkbox"/> No <input type="checkbox"/> abandoned, neglect	
		40 Visible from Public Road? Yes <input checked="" type="checkbox"/> No <input type="checkbox"/>	
		41 Distance from and Frontage on Road	
42 Further Description of Important Features <p>Originally large cut stone exterior free standing fireplaces were at the E and W facades; only the W one remains. The E now has a brick interior chimney which served a stove. The house sits on huge log sills and the clapboarding is attached with square nails. Windows vary in size and shape. They are 9-over-6 to the front, 6-over-6 in the 1 story rear ell, and 2-over-2 in the 3 later gabled wall dormer on the front facade. The central entrance (see reverse)</p>			
43 History and Significance <p>The structure was built by Henry Knaus, Jr., a founder of New Franklin. Knaus, a blacksmith, became known throughout Missouri as the maker of the "Knaus Ax". He relocated to Cooper County and constructed the structure around 1840. In 1846 the structure and lands were sold to his son, Henry Knaus "Jr. Jr.", who became one of the larger more prominent farmers of the area. In 1877, the property sold to David Peeler (1794-1882)(see reverse)</p>			
44 Description of Environment and Outbuildings <p>Facing S, the house sits close to the road. To the N is a gabled shed with vertical board siding and a 1 1/2 story frame building which sits on stone piers, has a gabled roof and a pent addition to its W. To the W of the house is a later c 1920 brick garage with a hip roof. It is in deteriorated condition.</p>			
45 Sources of Information <p>History of Howard & Cooper County, 1883, p. 1040-41, 390, 940-41, 942-43 Illustrated Historical Atlas of Cooper County, Mo., 1877 (see reverse)</p>			
		46 Prepared by L. Harper/ J. Higbie	
		47 Organization Friends of Historic Boonville	
48 Date 9/80		49 Revision Date(s)	



42. (cont.) has a narrow multi-light transom and sidelights. Within the central hall is a boxed stair at its NE corner, the E and W rooms have large Greek Revival mantels, and the millwork is heavily molded. The wide random width plank floors are intact with most pieces measuring 5-6". The doors are short and wide and most retain their early hardware. Some hand cut lathe is visible. The pent sections to the rear are now accented by Victorian period lattice work.
43. (cont.) who retained his residence in New Franklin. Peeler, also an early settler of Howard County was elected to the Howard County Court in 1832 and later was elected to the Missouri State Legislature. In 1880, Joshua Cates Berry purchased the dwelling and lands which in 1883 was described as, "an excellent homestead, and is comfortably and substantially improved." In 1899, the property sold to Henry and Laura Crawford who resided here and farmed the land. Crawford died in 1916 and his wife retained possession until her death in 1942. In 1944, A. Estell Harness bought the property from the Crawford Estate and retained it until his death in 1957. In 1958, it was acquired by Harry C. Hein, who sold it later that year to the present owner.
45. (cont.) Illustrated Historical Atlas of Cooper County, Mo., 1897
Standard Atlas of Cooper County, Mo., 1915
 1874, 1959, Maps of Cooper County, Mo.
 Property Abstract



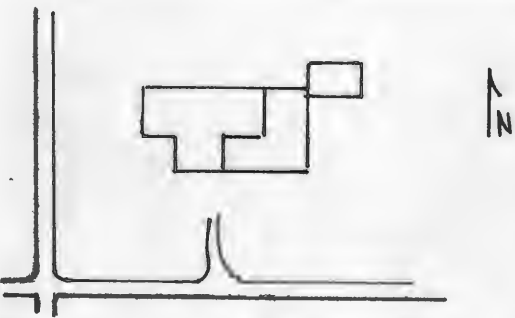
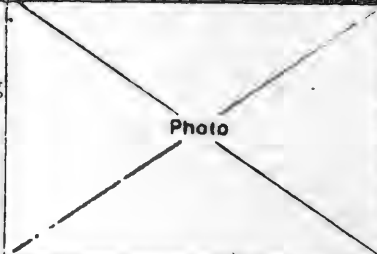








HISTORIC INVENTORY

1 No CF-51		4 Present Name(s) Frieling Residence	
2 County Cooper		5 Other Name(s) 80CP0659	
3 Location of Negatives Friends of Historic Boonville		"Old Shackelford Place"	
6 Specific Location SW 1/4 of NW 1/4 of Section 11, T47N, R17W.		16 Thematic Category	
7 City or Town If Rural, Township & Vicinity Clarks Fork		17 Date(s) or Period c1900	
8 Site Plan with North Arrow 		18 Style or Design Vernacular with Queen Anne Affinities	
9 Coordinates UTM Lat Long 15/521270/4300545		19 Architect or Engineer	
10 Site: <input type="checkbox"/> Building: <input checked="" type="checkbox"/> Structure: <input type="checkbox"/> Object: <input type="checkbox"/>		20 Contractor or Builder T. A. Oglesby	
11 On National Register? Yes <input type="checkbox"/> No <input checked="" type="checkbox"/>		21 Original Use, if apparent residence	
12 Is It Eligible? Yes <input checked="" type="checkbox"/> No <input type="checkbox"/>		22 Present Use residence	
13 Part of Estab Hist Dist? Yes <input type="checkbox"/> No <input checked="" type="checkbox"/>		23 Ownership Public <input type="checkbox"/> Private <input checked="" type="checkbox"/>	
14 District Potent'l? Yes <input type="checkbox"/> No <input checked="" type="checkbox"/>		24 Owner's Name & Address, if known Albert Frieling RFD 1 Bunceton, Mo. 65237	
15 Name of Established District		25 Open to Public? Yes <input type="checkbox"/> No <input checked="" type="checkbox"/>	
42 Further Description of Important Features The house is Queen Anne in plan, however, some windows have been altered to a smaller size and a new gable addition is to the E. The original block is accented by a raking cornice and a molded eave. Windows, both new and old, are 1-over-1. The later addition sits on concrete and connects the house to a gabled room to the E. It is sheathed with car siding and has 1-over-1 paired windows and an end chimney. This 1 room section (see reverse)		26 Local Contact Person or Organization Friends of Historic Boonville	
43 History and Significance The dwelling is believed to have been built by T.A. Oglesby on his farm but apparently not as his residence. On the eastern portion of this farm was a Lone Elm Tree, from which the community of Lone Elm gained its name. By 1915 it was owned by Henry Crawford, but it is unknown whether he resided here. By 1925, the dwelling became the residence of C.E. Shackelford. The present owner has resided in the (see reverse)		27 Other Surveys in Which Included	
44 Description of Environment and Outbuildings The house sits back from the road and faces S. There are no outbuildings within the house yard. Two metal Butler buildings are to the E.		28 No of Stories 1	
45 Sources of Information Illustrated Historical Atlas of Cooper County, Mo. 1897 Standard Atlas of Cooper County, Mo. 1915 (see reverse)		29 Basement? Yes <input checked="" type="checkbox"/> No <input type="checkbox"/> partial	
		30 Foundation Material stone piers, brick sk.	
		31 Wall Construction frame	
		32 Roof Type & Material cross gable, asphalt sh	
		33 No of Bays Front 4 Side 3	
		34 Wall Treatment clapboard	
		35 Plan Shape irreg	
		36 Changes (Explain in #42) Addition <input checked="" type="checkbox"/> Altered <input checked="" type="checkbox"/> Moved <input type="checkbox"/>	
		37 Condition Interior good Exterior good	
		38 Preservation Underway? Yes <input type="checkbox"/> No <input checked="" type="checkbox"/>	
		39 Endangered? By What? Yes <input type="checkbox"/> No <input checked="" type="checkbox"/>	
		40 Visible from Public Road? Yes <input checked="" type="checkbox"/> No <input type="checkbox"/>	
		41 Distance from and Frontage on Road	
		Photo 	

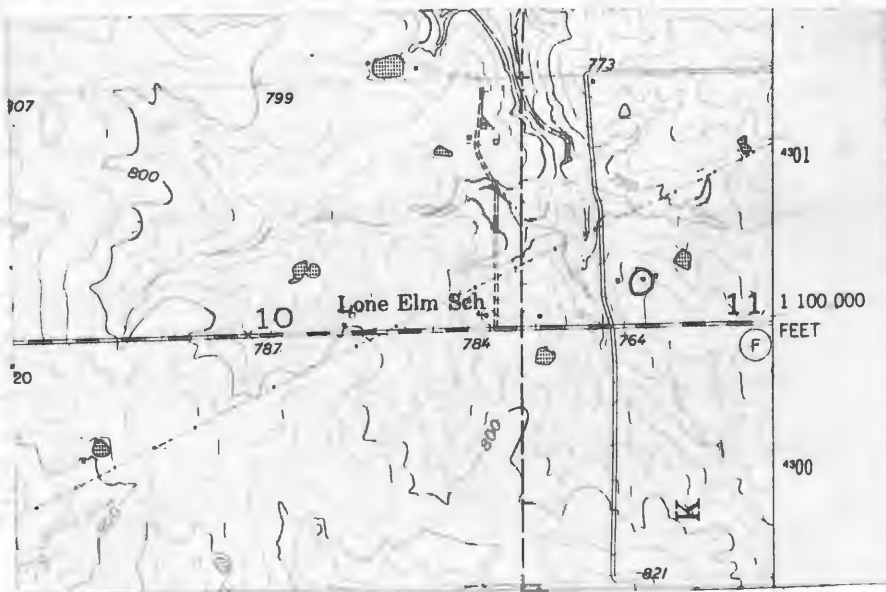
46 Prepared by
L. Harper / J. Higbie

47 Organization
Friends of Historic Boonville

48 Date
9/80

49 Revision Date(s)

42. (cont.) was moved to this location and now serves as a utility room. It should be noted that the original orientation of the house was to the W, however due to the new road to the S, that facade was remodeled and became the primary facade.
43. (cont.) residence for 35 years. The extension on the NE was originally the Lone Elm Colored School and was moved to this location by the present owner.
45. (cont.) History of Cooper County, Johnson, p.693
1925 Map of Cooper County, Mo.
Interview with Mr. & Mrs. Arthur Frieling, 9/80

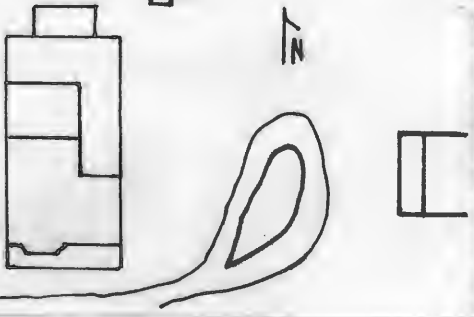


Bunceton Quad 7.5' 1963





HISTORIC INVENTORY

1. No. CF-50		4. Present Name(s) Toellner Residence		80CP0658	
2. County Cooper		5. Other Name(s)			
3. Location of Negatives Friends of Historic Boonville					
6. Specific Location NE 1/4 of SE 1/4 of Section 12, T47N, R17W.		16. Thematic Category		28. No. of Stories 2	
7. City or Town If Rural, Township & Vicinity Clarks Fork		17. Date(s) or Period c 1890's		29. Basement? Yes No X	
8. Site Plan with North Arrow 		18. Style or Design Vernacular with Queen Anne Affinities		30. Foundation Material stone	
		19. Architect or Engineer		31. Wall Construction frame	
		20. Contractor or Builder C. Rasmussen		32. Roof Type & Material belcast hip, asphalt sh	
		21. Original Use, if apparent residence		33. No. of Bays Front 3 Side 1	
		22. Present Use residence		34. Wall Treatment clapboard	
		23. Ownership Public <input type="checkbox"/> Private <input checked="" type="checkbox"/>		35. Plan Shape L	
		24. Owner's Name & Address, if known Arthur Toellner Route 1 Boonville, Mo. 65233		36. Changes (Explain in #42) Addition <input checked="" type="checkbox"/> Altered <input checked="" type="checkbox"/> Moved <input type="checkbox"/>	
9. Coordinates UTM Lat Long 15/523840/4300135		25. Open to Public? Yes <input type="checkbox"/> No <input checked="" type="checkbox"/>		37. Condition Interior Exterior good	
10. Site <input type="checkbox"/> Building <input checked="" type="checkbox"/> Structure <input type="checkbox"/> Object <input type="checkbox"/>		26. Local Contact Person or Organization Friends of Historic Boonville		38. Preservation Underway? Yes No X	
11. On National Register? Yes <input type="checkbox"/> No <input checked="" type="checkbox"/>		27. Other Surveys in Which Included		39. Endangered? By What? Yes No X	
12. Is It Eligible? Yes <input checked="" type="checkbox"/> No <input type="checkbox"/>				40. Visible from Public Road? Yes <input checked="" type="checkbox"/> No	
13. Part of Estab. Hist. Dist.? Yes <input type="checkbox"/> No <input checked="" type="checkbox"/>				41. Distance from and Frontage on Road	
14. District Potent? Yes <input type="checkbox"/> No <input checked="" type="checkbox"/>					
15. Name of Established District					

42. Further Description of Important Features: Accenting the primary facade (S) is a 2 story, 3 bay porch. It has a pent roof supported on 2 story wood columns, a concrete floor and a wrought iron balustrade at the 2nd story. At the 1st story level is a polygonal window as the W bay. The front entrance retains its Eastlake door with colored border glass and etched central panel. One front window and several side windows have been altered to a smaller size, but all remain 1-over-1. The older windows are attenuated and trabeated. (see reverse)

43. History and Significance: The unattached rear structure was the residence of Fred Fricke and was in existence prior to his obtaining the farm in 1866. Fricke, remained at this location until 1880 when he sold out to Christ Rasmussen, who is credited with building this imposing residence. Rasmussen retained ownership until sometime after 1925. By 1959, the house and farm lands belonged to the present owner.

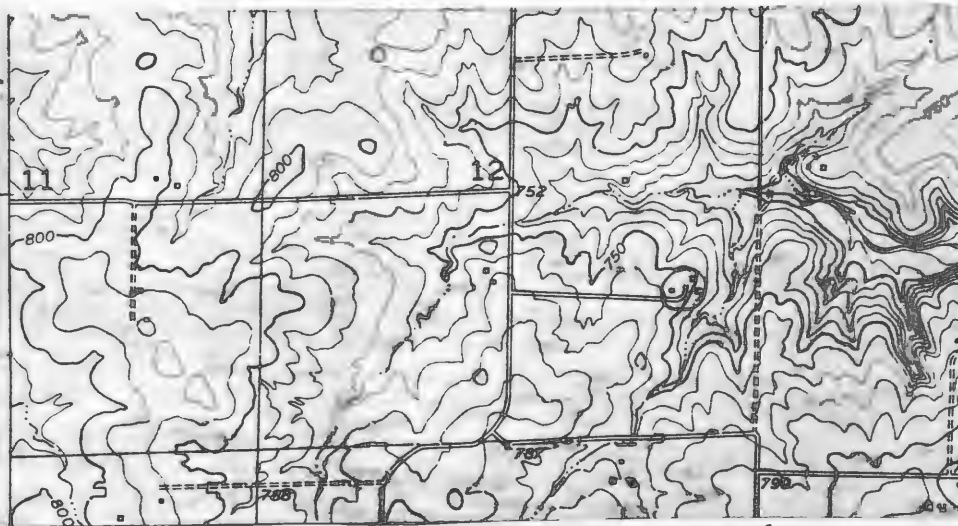
44. Description of Environment and Outbuildings: Facing S, the house is on the E side of County Road B and is reached by a long lane. Most outbuildings including a large barn with hand hewn walnut beams and trussing are to the E. One small frame building is to the N. It has a gable roof, a S entrance with a pent porch, and a pent room to the N. (see reverse)

45. Sources of Information:
History of Howard & Cooper County, 1883, p.945
Atlas Map of Cooper County, Mo. 1877
(see reverse)

46. Prepared by
L. Harper / J. Higbie
47. Organization Friends of
Historic Boonville
48. Date 9/80
49. Revision (Date)

Photo

42. (cont.) An original 2 story ell projects to the rear. Extending to the N is a $1\frac{1}{2}$ story gable room and a 1 story gabled section which wraps around the E to form an enclosed porch. A gabled garage is attached to the N.
45. (cont.) Illustrated Historical Atlas of Cooper County, Mo. 1897
Standard Atlas of Cooper County, Mo., 1915
 1925, 1959, Maps of Cooper County, Mo.
44. (cont.) Its $1\frac{1}{2}$ spories are sheathed with clapboarding, and it has 2-over-2 windows. It appears to have served as a residence at an early date.



Love Elm Quad 7.5' USGS



C 1915

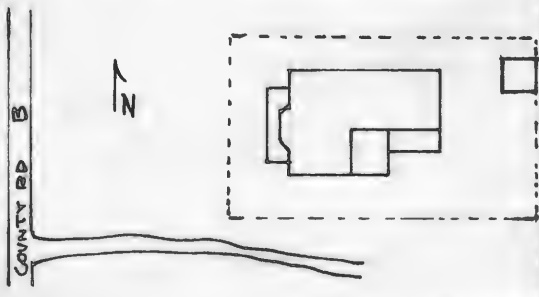
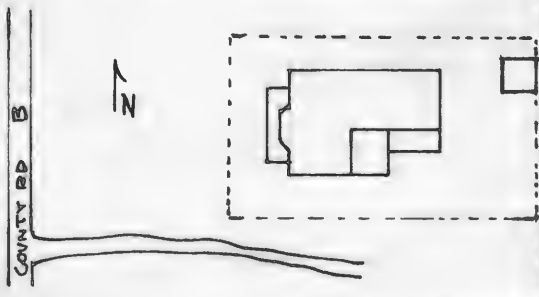








HISTORIC INVENTORY

CP-AS-002-164

1 No. CF-26		4 Present Name(s) Toellner Residence		80CP0639	
2 County Cooper		5 Other Name(s)			
3 Location of Negatives Friends of Historic Boonville		Toellner Centennial Farm.			
6 Specific Location SE 1/4 of SW 1/4 of Section 13, T47N, R17 W.		16 Thematic Category		28 No. of Stories 1 1/2	
7 City or Town If Rural, Township & Vicinity Clarks Fork		17 Date(s) or Period 1920's		29 Basement? Yes <input checked="" type="checkbox"/> No	
8 Site Plan with North Arrow		18 Style or Design Vernacular		30 Foundation Material poured concrete	
		19 Architect or Engineer		31 Wall Construction frame	
		20 Contractor or Builder		32 Roof Type & Material cross gable, asphalt sh	
		21 Original Use, if apparent residence		33 No. of Bays Front 5 Side 2	
		22 Present Use residence		34 Wall Treatment clapboard	
9 Coordinates UTM Lat Long 15/522960/4298325		23 Ownership Public <input type="checkbox"/> Private <input checked="" type="checkbox"/>		35 Plan Shape L	
10 Site <input type="checkbox"/> Building <input checked="" type="checkbox"/> Structure <input type="checkbox"/> Object <input type="checkbox"/>		24 Owner's Name & Address, if known Herbert Toellner RFD 1 Bunceton, Mo. 65237		36 Changes (Explain in #42) Addition <input type="checkbox"/> Altered <input checked="" type="checkbox"/> Moved <input type="checkbox"/>	
11 On National Register? Yes <input type="checkbox"/> No <input checked="" type="checkbox"/>		25 Open to Public? Yes <input type="checkbox"/> No <input checked="" type="checkbox"/>		37 Condition Interior <input type="checkbox"/> Exterior <input checked="" type="checkbox"/> good	
12 Is it Eligible? Yes <input checked="" type="checkbox"/> No <input type="checkbox"/>		26 Local Contact Person or Organization Friends of Historic Boonville		38 Preservation Underway? Yes <input type="checkbox"/> No <input checked="" type="checkbox"/>	
13 Part of Estab. Hist. Dist.? Yes <input type="checkbox"/> No <input checked="" type="checkbox"/>		27 Other Surveys in Which Included		39 Endangered? By What? Yes <input type="checkbox"/> No <input checked="" type="checkbox"/>	
14 District Potential? Yes <input type="checkbox"/> No <input checked="" type="checkbox"/>		40 Visible from Public Road? Yes <input checked="" type="checkbox"/> No		41 Distance from and Frontage on Road	
15 Name of Established District		42 Further Description of Important Features Both Bungalow and Queen Anne affinities accent this transitional house. A wide plain frieze runs about the house and rakes at the gable ends and over the gable wall dormer central to the front facade. Beneath the dormer is a polygonal bay window; front doors flank this bay. A 3 bay front hipped porch covers this area and is supported by battered wood columns. Windows are trabeated and 1-over-1. Across the rear facade is an original pent room and a gable ell with an enclosed pent porch on its S facade.			
43 History and Significance The structure was built on land originally owned by John King, German immigrant and Lone Elm Founder, for a residence for his daughter, in the 1920's. In 1970 the farm and residence was inherited by her son the present owner to continue the family ownership.					
44 Description of Environment and Outbuildings The house faces W, but sits back from County Road B. Within its fenced yard is a gable shed with a ribbed tin roof. It is sheathed with car siding. Metal outbuildings are across the drive to the SE of the house.		45 Sources of Information Survey Form CF-3 Historic Sites Map of Cooper County, 1976 Interview with Herbert Toellner			
46 Prepared by J. Higbie, L. Harper / J. Shields		47 Organization Friends of Historic Boonville			
48 Date 9/80		49 Revision Date(s)			



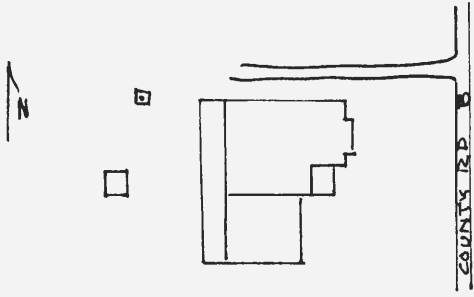
Lone Elm Quad 7.5' USGS






HISTORIC INVENTORY

CP-AS 002-165

1. No. CF-27		4. Present Name(s) Gallagher Residence		80CP0640	
2. County Cooper		5. Other Name(s)			
3. Location of Negatives Friends of Historic Boonville		"Cedar Mound Farm" Old Brandes Farm			
6. Specific Location SW ¼ of SW ¼ of Section 13, T47N, R17W.		16. Thematic Category		28. No. of Stories 2	
		17. Date(s) or Period c 1875		29. Basement? Yes No X	
7. City or Town Clarks Fork		18. Style or Design Italianate		30. Foundation Material stone, metal skirting	
8. Site Plan with North Arrow		19. Architect or Engineer		31. Wall Construction frame	
		20. Contractor or Builder J. G. Burger		32. Roof Type & Material truncated hip, rib tin	
		21. Original Use, if apparent residence		33. No. of Bays Front 2 Side	
		22. Present Use residence		34. Wall Treatment composition siding	
		23. Ownership Public <input type="checkbox"/> Private <input checked="" type="checkbox"/>		35. Plan Shape irreg	
		24. Owner's Name & Address. if known Hilliard Niebruegge Route 1 Bunceton, Mo. 65237		36. Changes (Explain in #42) Addition <input checked="" type="checkbox"/> Altered <input type="checkbox"/> Moved <input type="checkbox"/>	
9. Coordinates Lat Long UTM 15/522840/4298330		25. Open to Public? Yes <input type="checkbox"/> No <input checked="" type="checkbox"/>		37. Condition Interior Exterior fair	
10. Site <input type="checkbox"/> Building <input checked="" type="checkbox"/>		26. Local Contact Person or Organization Friends of Historic Boonville		38. Preservation Underway? Yes No X	
11. On National Register? Yes <input type="checkbox"/> No <input checked="" type="checkbox"/>		27. Other Surveys in Which Included		39. Endangered? By What? Yes No X	
12. Is It Eligible? Yes <input type="checkbox"/> No <input type="checkbox"/>				40. Visible from Public Road? Yes <input checked="" type="checkbox"/> No	
13. Part of Estab Hist Dist? Yes <input type="checkbox"/> No <input checked="" type="checkbox"/>				41. Distance from and Frontage on Road	
14. District Potent? Yes <input type="checkbox"/> No <input checked="" type="checkbox"/>					
15. Name of Established District					
42. Further Description of Important Features Bracketed eaves outline the low hip roof, the 1 story rectangular bay window to the E, the 1 story front porch, and the gable ell to the S. The porch is embellished with a cut out 2nd story balustrade, a curvilinear frieze and paired columns. It caps the primary entrance and transom, which has been closed. Windows are trabeated and 2-over-2; those in the bay window are extremely attenuated. Across the rear facade is a 1920's 1 story hip roofed addition. It sits on a concrete foundation (see reverse)					
43. History and Significance The structure was built as the farm residence of J. G. Burger, who became a prominent farmer on the Lone Elm Prairie. In 1896, Burger served as the first Vice President of the Bunceton Fair. In 1897, the farm and residence was purchased by Christ Brandes. By 1915 and continuing after 1925 his widow, Sarah, was in residence. Prior to 1959 the Brandes homeplace passed to a son, Walter who sold it to the present owner. At present the structure serves as rental property.					
44. Description of Environment and Outbuildings Facing E, sitting close to County Road B, the house has a well to its NW corner and 1/2 gabled, frame shed to the W.					
45. Sources of Information History of Howard and Cooper County, Mo. 1883, p.941-42 1877 Atlas of Cooper County, Mo. Illustrated Historical Atlas of Cooper County, Mo. 1897 Standard Atlas of Cooper County, Mo. 1915 1874, 1925, 1959, Map of Cooper County, Mo.					
46. Prepared by L. Harper/J. Higbie 47. Organization Friends of Historic Boonville 48. Date 9/80 49. Revision Date(s)					
Interview with Mrs. Emily Niebruegge, 10/80					

Photo

42. (cont.) The gable ell to the S has returns and sits on stone piers.



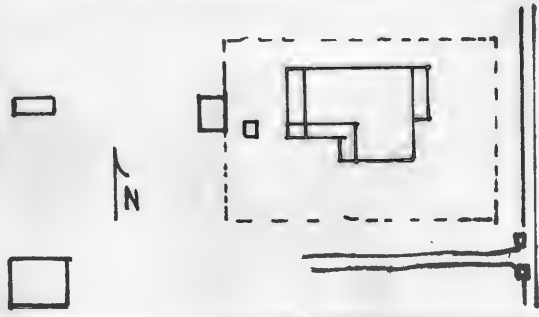
Lone Elm Quad

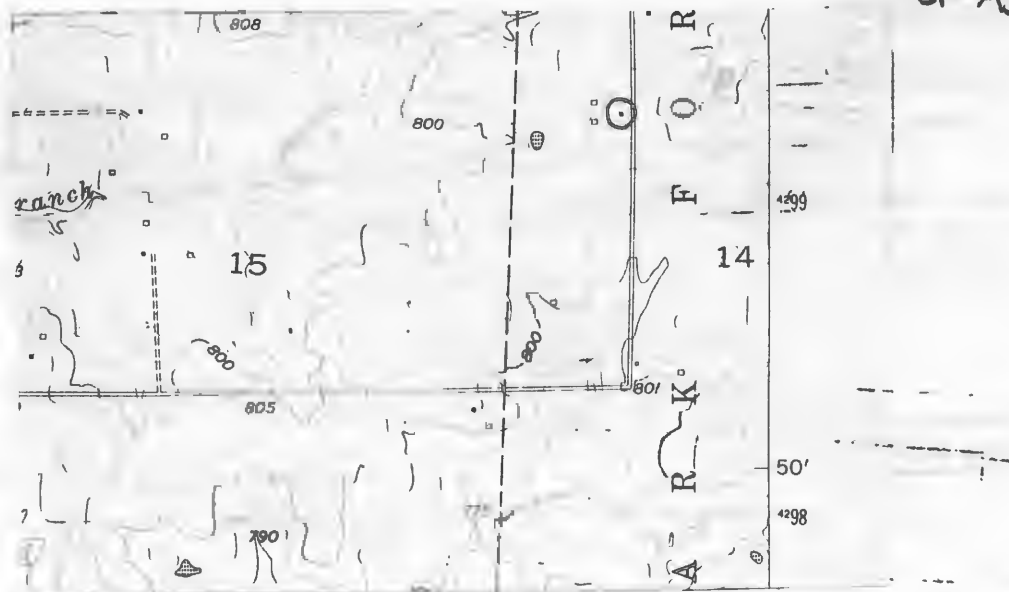
7.5 USGS





HISTORIC INVENTORY

1 No CF-52		4 Present Name(s) Bishop Residence		80CP 0660	
2 County Cooper		5 Other Name(s)			
3 Location of Negatives Friends of Historic Boonville					
6 Specific Location NW 1/4 of NW 1/4 of Section 14, T47N, R17W.		16 Thematic Category		28 No. of Stories 1	
7 City or Town <input type="checkbox"/> Rural, Township & Vicinity Clarks Fork		17 Date(s) or Period c 1890's		29 Basement? Yes No <input checked="" type="checkbox"/>	
8 Site Plan with North Arrow 		18 Style or Design Vernacular		30 Foundation Material stone piers, brick sk.	
		19 Architect or Engineer		31 Wall Construction frame	
		20 Contractor or Builder		32 Roof Type & Material cross gable, asphalt sh	
		21 Original Use, if apparent residence		33 No. of Bays Front 3 Side 1	
		22 Present Use residence		34 Wall Treatment clapboard	
		23 Ownership Public <input type="checkbox"/> Private <input checked="" type="checkbox"/>		35 Plan Shape irreg	
9 Coordinates UTM Lat Long 15/521215/4299215		24 Owner's Name & Address, if known J. M. Bishop RFD 1 Bunceton, Missouri 65237		36 Changes (Explain in #42) Addition <input checked="" type="checkbox"/> Altered <input type="checkbox"/> Moved <input type="checkbox"/>	
10 Site <input type="checkbox"/> Building <input checked="" type="checkbox"/> Structure <input type="checkbox"/> Object <input type="checkbox"/>		25 Open to Public? Yes <input type="checkbox"/> No <input checked="" type="checkbox"/>		37 Condition Interior Exterior fair	
11 On National Register? Yes <input type="checkbox"/> No <input checked="" type="checkbox"/>		26 Local Contact Person or Organization Friends of Historic Boonville		38 Preservation Underway? Yes <input type="checkbox"/> No <input checked="" type="checkbox"/>	
12 Is It Eligible? Yes <input checked="" type="checkbox"/> No <input type="checkbox"/>		27 Other Surveys in Which Included		39 Endangered? By What? Yes <input type="checkbox"/> No <input checked="" type="checkbox"/>	
13 Part of Estab Hist Dist? Yes <input type="checkbox"/> No <input checked="" type="checkbox"/>				40 Visible from Public Road? Yes <input checked="" type="checkbox"/> No <input type="checkbox"/>	
14 District Potent'l? Yes <input type="checkbox"/> No <input checked="" type="checkbox"/>				41 Distance from and Frontage on Road	
15 Name of Established District					
42 Further Description of Important Features <p>A pent porch with square wood posts caps the 2 front entrances. Windows are 1-over-1, trabeated and some are paired. The original L shaped structure has had several pent additions and enclosed porches added to its W facade.</p>					
43 History and Significance <p>The structure does not appear on any of the Atlas or plat maps of Cooper County, and may have been relocated to this site. In 1897, the land belonged to M. Shirley and in 1915 to John Hein.</p>					
44 Description of Environment and Outbuildings <p>Within the fenced house yard is a well directly to the rear of the house which sits close to the road and faces E. A gabled frame shed sheathed with board and batten siding is at the edge of the back fence. Several other frame out-buildings are farther on to the W. The drive is marked by concrete posts.</p>					
45 Sources of Information Illustrated Historical Atlas of Cooper County, Mo. 1897 Standard Atlas of Cooper County, Mo. 1915				46. Prepared by L. Harper / J. Higbie	
				47 Organization Friends of Historic Boonville	
48 Date 9/80		49 Revision Date(s)			

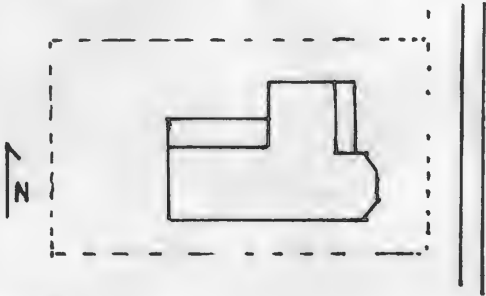
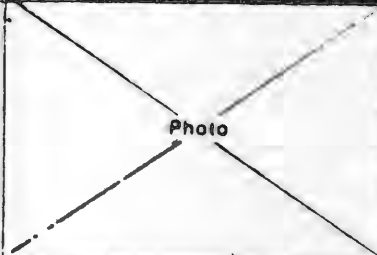


Bunceston Quad 7.5' USGS

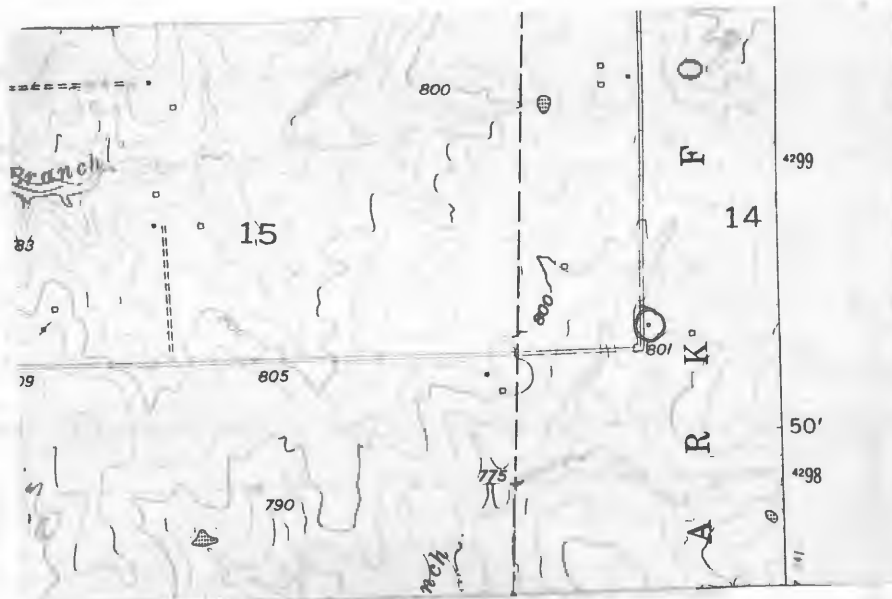




HISTORIC INVENTORY

1 No CF-53		4 Present Name(s) Verts Property		80CP 0661	
2 County Cooper		5 Other Name(s)			
3 Location of Negatives Friends of Historic Boonville					
6 Specific Location NE 1/4 of SW 1/4 of Section 14, T47N, R17W.		16 Thematic Category		28 No. of Stories 2	
7 City or Town If Rural, Township & Vicinity Clarks Fork		17 Date(s) or Period 1890-1910		29 Basement? Yes <input type="checkbox"/> No <input checked="" type="checkbox"/>	
8 Site Plan with North Arrow 		18 Style or Design Queen Anne		30 Foundation Material stone and concrete	
		19 Architect or Engineer		31 Wall Construction frame	
		20 Contractor or Builder		32 Roof Type & Material cross gable, asphalt sh	
		21 Original Use, if apparent residence		33 No. of Bays Front 3 Side 1	
		22 Present Use abandoned		34 Wall Treatment clapboard	
		23 Ownership Public <input type="checkbox"/> Private <input checked="" type="checkbox"/>		35 Plan Shape irreg	
		24 Owner's Name & Address, if known Charles Verts 611 E. High Boonville, Mo. 65233		36 Changes (Explain in #42) Addition <input type="checkbox"/> Altered <input type="checkbox"/> Moved <input type="checkbox"/>	
9 Coordinates UTM Lat Long 15/521265/4298430		25 Open to Public? Yes <input type="checkbox"/> No <input checked="" type="checkbox"/>		37 Condition Interior deteriorated Exterior poor	
10 Site <input type="checkbox"/> Building <input checked="" type="checkbox"/> Structure <input type="checkbox"/> Object <input type="checkbox"/>		26 Local Contact Person or Organization Friends of Historic Boonville		38 Preservation Underway? Yes <input type="checkbox"/> No <input checked="" type="checkbox"/>	
11 On National Register? Yes <input type="checkbox"/> No <input checked="" type="checkbox"/>		27 Other Surveys in Which Included		39 Endangered? By What? Yes <input checked="" type="checkbox"/> No <input type="checkbox"/> abandoned	
12 Is It Eligible? Yes <input checked="" type="checkbox"/> No <input type="checkbox"/>				40 Visible from Public Road? Yes <input checked="" type="checkbox"/> No <input type="checkbox"/>	
13 Part of Estab Hist Dist? Yes <input type="checkbox"/> No <input checked="" type="checkbox"/>				41 Distance from and Frontage on Road	
14 District Potential? Yes <input type="checkbox"/> No <input checked="" type="checkbox"/>					
15 Name of Established District					
42 Further Description of Important Features Queen Anne details include a front chamfered bay with diagonal brackets with ball pendants and a gable end with diagonal sheathing over it, a pent porch with turned posts and ornate frieze, and Eastlake screens. These motifs continue on the interior where there is molded and bull's eye millwork and an elaborate corner stair. Its closed stringer and the area below has molded rectangular panels and the small door to the storage. (see reverse)					
43 History and Significance The structure was built by John Crawford and later (c1897) inherited by his son, George K. Crawford. By 1915, it became the residence or property A. E. Harnes, followed by J. A. Brandes (1925) and Alvin Brandes (1959). The present owner is a retired farmer.					
44 Description of Environment and Outbuildings The house sits close to the road and faces W. It has a fenced yard. A few remaining outbuildings are to the E.					
45 Sources of Information History of Cooper County, Johnson, p. 969-70 Illustrated Historical Atlas of Cooper County, Mo. 1897 Standard Atlas of Cooper County, Mo. 1915 1925, 1959, 1975, Maps of Cooper County, Mo.		46 Prepared by J. Higbie L. Harper			
		47 Organization Friends of Historic Boonville			
		48 Date 9/80 49 Revision Date(s)			

42. (cont.) space is sheathed with beaded wood in both a vertical and diagonal pattern. The newel is carved and has a ball finial. Sliding doors connect the 2 parlors. The rear ell has a pent porch on its S. A boxed stair with exterior entrance off the porch leads to a single room over the kitchen.

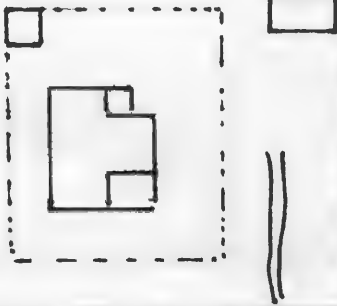



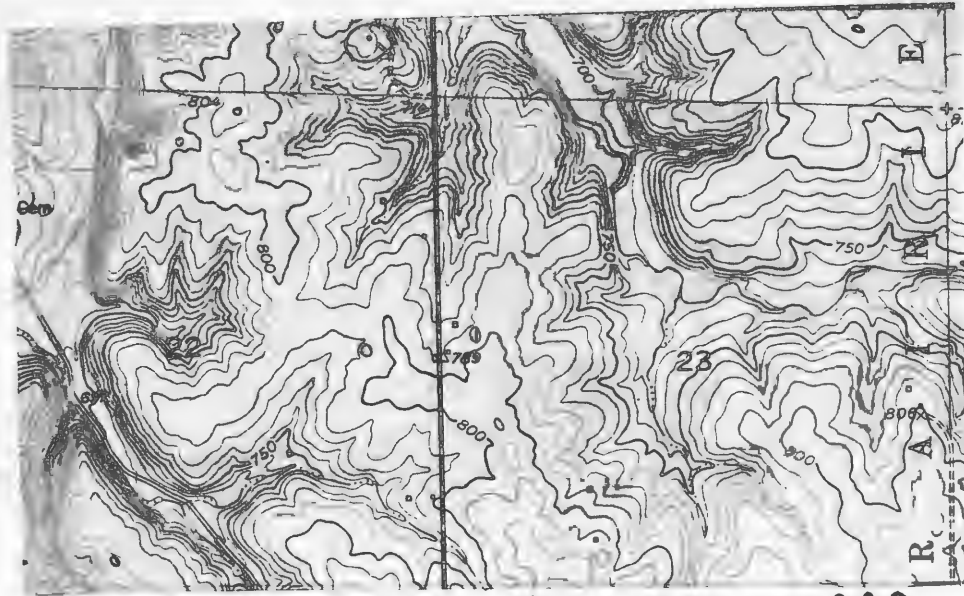
Bunneton Quad 7.5' USGS





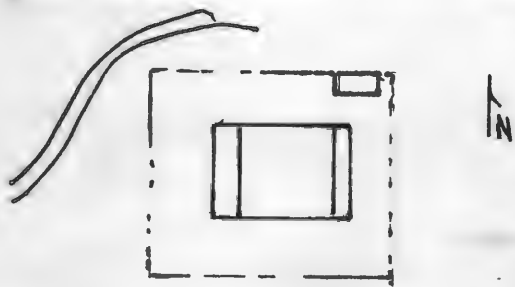
HISTORIC INVENTORY

1 No CF-95		4 Present Name(s) Wolfe Residence	
2 County Cooper		5 Other Name(s) <div style="text-align: right; font-size: 1.2em; font-weight: bold;">SCCP0701</div>	
3 Location of Negatives Friends of Historic Boonville			
6 Specific Location SE 1/4 of SE 1/4 of Section 15, T47N, R16W.		16 Thematic Category	
7 City or Town If Rural, Township & Vicinity Clarks Fork		17 Date(s) or Period c1900-1910	
		18 Style or Design Vernacular	
8 Site Plan with North Arrow <div style="text-align: center;"></div>		19 Architect or Engineer	
		20 Contractor or Builder William Wolfe	
9 Coordinates UTM Lat 15/530175/4297820 Long		21 Original Use, if apparent residence	
10 Site Structure Object Building Object		22 Present Use residence	
11 On National Register? Yes <input type="checkbox"/> No <input checked="" type="checkbox"/>		23 Ownership Public <input type="checkbox"/> Private <input checked="" type="checkbox"/>	
12 Is It Eligible? Yes <input checked="" type="checkbox"/> No <input type="checkbox"/>		24 Owner's Name & Address, if known Barton Wolfe RFD 1 Prairie Home, Mo. 65068	
13 Part of Estab Hist Dist? Yes <input type="checkbox"/> No <input checked="" type="checkbox"/>		25 Open to Public? Yes <input type="checkbox"/> No <input checked="" type="checkbox"/>	
14 District Potent'l? Yes <input type="checkbox"/> No <input checked="" type="checkbox"/>		26 Local Contact Person or Organization Friends of Historic Boonville	
15 Name of Established District		27 Other Surveys in Which Included	
42 Further Description of Important Features Two chimney and a wide plain frieze which rakes at the gable ends accent the foofline. A pent porch to the front has been enclosed and a pent room has been added to the rear.		Photo 	
43 History and Significance The dwelling was built by William E. Wolfe, who remained at this location until 1911. In that year it was purchased by Fred Gronstedt, a son-in-law of In 1947, the farm sold to the present owner a son of the builder.			
44 Description of Environment and Outbuildings Within the fenced yard is a gabled shed sheathed with board and batten siding. A board and batten garage is to the NE. The house sits on a hill and faces S.		45 Sources of Information History of Cooper County, Mo., Johnson, p.472 Interview with B. Wolfe, 9/80	
46 Prepared by L. Harper/ J. Higbie		47 Organization Friends of Historic Boonville	
48 Date 9/80		49 Revision Date(s)	





HISTORIC INVENTORY

1 No. CF-92		4 Present Name(s) Brandes Residence		5 Other Name(s) SOCP 0699	
2 County Cooper		3 Location of Negatives Friends of Historic Boonville			
6 Specific Location SE 1/4 of SE 1/4 of Section 16, T47N, T16W.		16 Thematic Category		28 No. of Stories 1 1/2	
7 City or Town If Rural, Township & Vicinity Clarks Fork		17 Date(s) or Period 1926		29 Basement? Yes <input checked="" type="checkbox"/> No	
8 Site Plan with North Arrow 		18 Style or Design Vernacular		30 Foundation Material stone	
		19 Architect or Engineer		31 Wall Construction frame	
		20 Contractor or Builder Emile Lonjers		32 Roof Type & Material gable, asphalt sh	
		21 Original Use, if apparent residence		33 No. of Bays Front 3 Side 2	
		22 Present Use residence		34 Wall Treatment clapboard	
		23 Ownership Public <input type="checkbox"/> Private <input checked="" type="checkbox"/>		35 Plan Shape rec	
		24 Owner's Name & Address, if known Warren Brandes RFD 1 Boonville, Mo. 65233		36 Changes (Explain in #42) Addition Altered Moved	
9 Coordinates UTM Lat Long 15/528645/4297720		25 Open to Public? Yes <input type="checkbox"/> No <input checked="" type="checkbox"/>		37 Condition Interior Exterior good	
10 Site <input type="checkbox"/> Building <input checked="" type="checkbox"/> Structure <input type="checkbox"/> Object <input type="checkbox"/>		26 Local Contact Person or Organization Friends of Historic Boonville		38 Preservation Underway? Yes No <input checked="" type="checkbox"/>	
11 On National Register? Yes <input type="checkbox"/> No <input checked="" type="checkbox"/>		12 Is It Eligible? Yes <input checked="" type="checkbox"/> No <input type="checkbox"/>		39 Endangered? By What? Yes No <input checked="" type="checkbox"/>	
13 Part of Estab Hist Dist? Yes <input type="checkbox"/> No <input checked="" type="checkbox"/>		14 District Potent? Yes <input type="checkbox"/> No <input checked="" type="checkbox"/>		40 Visible from Public Road? Yes No <input checked="" type="checkbox"/>	
15 Name of Established District		27 Other Surveys in Which Included		41 Distance from and Frontage on Road	
42 Further Description of Important Features Gable wall dormers are to the N and S. The gable end is to the front where there is a bay window at the attic level. The 1st story entrance which is off center and a bay window are afforded protection by a 3 bay, 1 story porch supported on doric columns. Windows are 1-over-1 and trabeated. There is a basement entrance to the N. Extending across the rear facade is an original 1 story porch which is now enclosed.					
43 History and Significance The dwelling was built for Emile Lonjers who lost the farm in 1930. Between 1930 and 1935, it was owned of Bridget Whalen who used it for rental property. One renter a Mr. Clark raised chickens in a 2nd story bedroom and involved himself in the making of bootleg whiskey. In 1935, the dwelling and land were purchased by John Lohse for his son Wilbur Lohse. In 1947, the present owner obtained the property. Located to the (reverse) ^{see}					
44 Description of Environment and Outbuildings The house sits back from County Road U. It faces W. Within its fenced yard is a board and batten shed with a poured concrete foundation and a corrugated gabled roof. Other outbuildings are to the NE and include a large gambrel roofed barn.					
45 Sources of Information Property Abstract Interview with Mr. & Mrs. W. Brandes, 9/80				46 Prepared by L. Harper / J. Higbie	
				47 Organization Friends of Historic Boonville	
48 Date 9/80		49 Revision Date(s)			

Photo

43. (cont.) West of the residence is the "old McCulloch" cemetery where Capt. McCulloch, his family and the Thompson and Oakman families are buried.

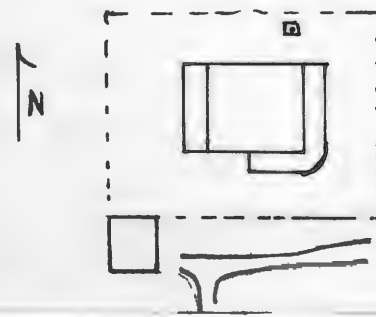




Lone Elm Quad 25 USGS





HISTORIC INVENTORY

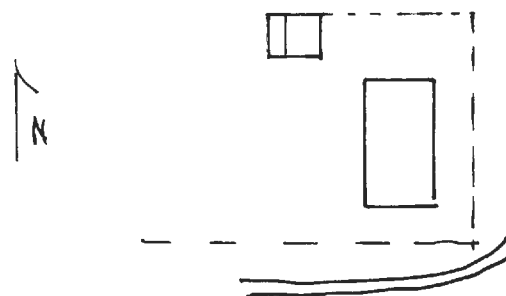
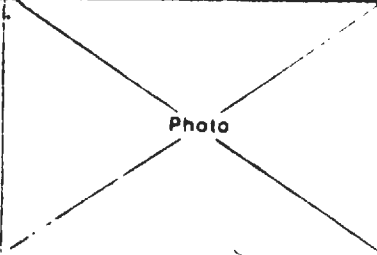
1 No CF-43		4 Present Name(s) Dick Residence		80CP 0653	
2 County Cooper		5 Other Name(s)			
3 Location of Negatives Friends of Historic Boonville					
6 Specific Location SE 1/4 of SE 1/4 of Section 17 T47N, R16W.		16 Thematic Category		28 No of Stories 2 1/2	
7 City or Town If Rural, Township & Vicinity Clarks Fork		17 Date(s) or Period 1918		29 Basement? Yes <input checked="" type="checkbox"/> No	
8 Site Plan with North Arrow		18 Style or Design Box		30 Foundation Material cut stone	
		19 Architect or Engineer		31 Wall Construction frame	
		20 Contractor or Builder Henry Lohse		32 Roof Type & Material pyr., asphalt sh	
9 Coordinates UTM Lat Long 15/527050/4298205		21 Original Use, if apparent residence		33 No of Bays Front 2 Side 3	
10 Site Structure Object Building		22 Present Use residence		34 Wall Treatment narrow vinyl siding	
11 On National Register? Yes <input type="checkbox"/> No <input checked="" type="checkbox"/>		23 Ownership Public <input type="checkbox"/> Private <input checked="" type="checkbox"/>		35 Plan Shape rec	
12 Is It Eligible? Yes <input checked="" type="checkbox"/> No <input type="checkbox"/>		24 Owner's Name & Address, if known R. Dick RFD 1 Boonville, Mo. 65233		36 Changes (Explain in #42) Addition <input type="checkbox"/> Altered <input checked="" type="checkbox"/> Moved <input type="checkbox"/>	
13 Part of Estab Hist Dist? Yes <input type="checkbox"/> No <input checked="" type="checkbox"/>		25 Open to Public? Yes <input type="checkbox"/> No <input checked="" type="checkbox"/>		37 Condition Interior <input type="checkbox"/> Exterior good	
14 District Potent? Yes <input type="checkbox"/> No <input checked="" type="checkbox"/>		26 Local Contact Person or Organization Friends of Historic Boonville		38 Preservation Underway? Yes <input type="checkbox"/> No <input checked="" type="checkbox"/>	
15 Name of Established District		27 Other Surveys in Which Included		39 Endangered? By What? Yes <input type="checkbox"/> No <input checked="" type="checkbox"/>	
42 Further Description of Important Features		40 Visible from Public Road? Yes <input type="checkbox"/> No		41 Distance from and Frontage on Road	
<p>Typical of the style, the house has hip roofed dormers to the N, E, and S. Battered columns support the 1 story porch which extends across the front (E) and wraps around the SE corner. The 1-over-1 windows are attenuated; many are paired. There is an original 1 story pent section across the W facade.</p>					
43 History and Significance In 1905, Henry Lohse purchased the Henry Fredmeyer farm which he improved by constructing barns and other farm buildings. In 1918, he erected the existing 8 room residence. Lohse although specializing in general farming and the breeding of Shorthorn cattle and Spotted Poland China hogs lost the farm during the depression. The next owner was H.B. Brokamp, followed by Edgar Brokamp, the present owner obtained the farm residence at c. 1978.					
44 Description of Environment and Outbuilding Within the fenced yard is a well to the N of the house which sits back from the road and faces E. Outbuildings are to the N. A 2 car frame garage with a gable roof is to the SW.					
45 Sources of Information History of Cooper County, Mo. Johnson, p.683-684 1959, 1975, Map of Cooper County, Mo. Interview with Mr. Norbert Fricke, 9/80				46 Prepared by L. Harper/J. Higbie	
				47 Organization Friends of Historic Boonville	
48 Date 9/80		49 Revision Date(s)			






HISTORIC INVENTORY

CP-AS 002-171

1. No. CF-113		4. Present Name(s) Meyer Property	
2. County Cooper		5. Other Name(s) 80CP0718	
3. Location of Negatives Friends of Historic Boonville			
6. Specific Location NE 1/4 of NE 1/4 of Section 17, T47N, R16W.		16. Thematic Category	
7. City or Town Clarks Fork		17. Date(s) or Period 1850's	
8. Site Plan with North Arrow		18. Style or Design Vernacular	
		19. Architect or Engineer	
		20. Contractor or Builder	
9. Coordinates UTM Lat 15/526880/4299180 Long		21. Original Use, if apparent residence	
10. Site Building <input checked="" type="checkbox"/> Structure Object <input type="checkbox"/>		22. Present Use storage shed	
11. On National Register? Yes <input type="checkbox"/> No <input checked="" type="checkbox"/>		23. Ownership Public <input type="checkbox"/> Private <input checked="" type="checkbox"/>	
12. Is It Eligible? Yes <input checked="" type="checkbox"/> No <input type="checkbox"/>		24. Owner's Name & Address, if known Margaret Meyer Route 1 Boonville, Mo., 65233	
13. Part of Estab Hist Dist? Yes <input type="checkbox"/> No <input checked="" type="checkbox"/>		25. Open to Public? Yes <input type="checkbox"/> No <input checked="" type="checkbox"/>	
14. District Potent? Yes <input type="checkbox"/> No <input checked="" type="checkbox"/>		26. Local Contact Person or Organization Friends of Historic Boonville	
15. Name of Established District		27. Other Surveys in Which Included	
42. Further Description of Important Features The building has a pent room along its W facade. The S facade has 2 entrances and a raking cornice. Windows are 6-over-6. There is a chimney to the N.		<div style="border: 1px solid black; height: 100px; display: flex; align-items: center; justify-content: center;">  </div>	
43. History and Significance Oral history indicates that the land was homesteaded by German immigrant Albert Muntzel during the 1840's. Between 1908 and 1977 it was part of the George Meyer Farm.			
44. Description of Environment and Outbuildings This building is now to the NW of the later (1950's) house and sits within its fenced yard. It faces S. A well is to its SW.		46. Prepared by L. Harper/ J. Higbie	
45. Sources of Information History of Cooper County, Mo., Johnson, p. 637 Interview with M. Meyer, 10/80		47. Organization Friends of Historic Boonville	
		48. Date 9/80	
		49. Revision Date(s)	

CP-AS 002-171




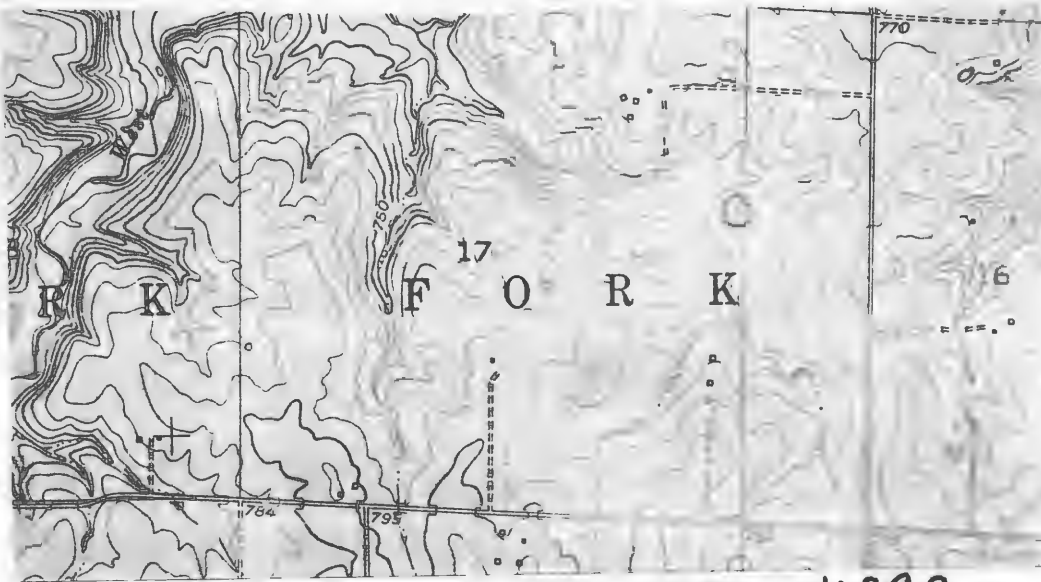
Lone Elm Quad 7.5 USGS





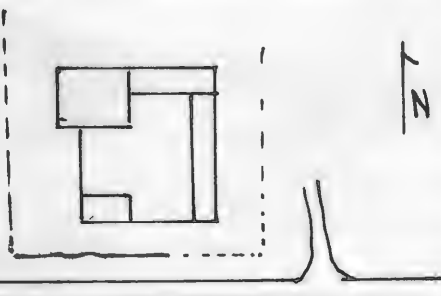
HISTORIC INVENTORY

1 No CF-114		4 Present Name(s) Meyer Property		80CP0719	
2 County Cooper		5 Other Name(s)			
3 Location of Negatives Friends of Historic Boonville					
6 Specific Location SE 1/4 of NE P of Section 17, T47N, R16W.		16 Thematic Category		28 No. of Stories	
7 City or Town If Rural, Township & Vicinity Clarks Fork		17 Date(s) or Period 1915		29 Basement? Yes No <input checked="" type="checkbox"/>	
8 Site Plan with North Arrow 		18 Style or Design Vernacular		30 Foundation Material concrete piers	
9 Coordinates UTM Lat Long 15/527155/4298810		19 Architect or Engineer		31 Wall Construction frame	
10 Site Building <input checked="" type="checkbox"/> Structure Object <input checked="" type="checkbox"/>		20 Contractor or Builder		32 Roof Type & Material gable, rib tin	
11 On National Register? Yes <input type="checkbox"/> No <input checked="" type="checkbox"/>		21 Original Use, if apparent tenant house		33 No. of Bays Front 3 Side 2	
12 Is It Eligible? Yes <input type="checkbox"/> No <input checked="" type="checkbox"/>		22 Present Use abandoned		34 Wall Treatment clapboard	
13 Part of Estab. Hist. Dist.? Yes <input type="checkbox"/> No <input checked="" type="checkbox"/>		23 Ownership Public <input type="checkbox"/> Private <input checked="" type="checkbox"/>		35 Plan Shape rec	
14 District Potent'l? Yes <input type="checkbox"/> No <input checked="" type="checkbox"/>		24 Owner's Name & Address, if known Margaret Meyer Route 1 Boonville, Mo. 65233		36 Changes (Explain in #42) Addition Altered Moved	
15 Name of Established District		25 Open to Public? Yes <input type="checkbox"/> No <input checked="" type="checkbox"/>		37 Condition Interior deteriorated Exterior fair	
42 Further Description of Important Features The structure has a central entrance on its primary facade. On its S facade is a pent room and a pent enclosed porch. Windows are trabeated and 2-over-2. Interior millwork is plain.		26 Local Contact Person or Organization Friends of Historic Boonville		38 Preservation Underway? Yes No <input checked="" type="checkbox"/>	
43 History and Significance The structure was apparently used as a tenant dwelling on the Meyer family farm.		27 Other Surveys in Which Included		39 Endangered? By What? Yes No <input checked="" type="checkbox"/> abandoned	
44 Description of Environment and Outbuildings No outbuildings remain.		45 Sources of Information Standard Atlas of Cooper County, Mo., 1915		40 Visible from Public Road? Yes No <input checked="" type="checkbox"/>	
46 Prepared by L. Harper / J. Higbie		47 Organization Friends of Historic Boonville		41 Distance from and Frontage on Road	
48 Date 9/80		49 Revision Date(s)			

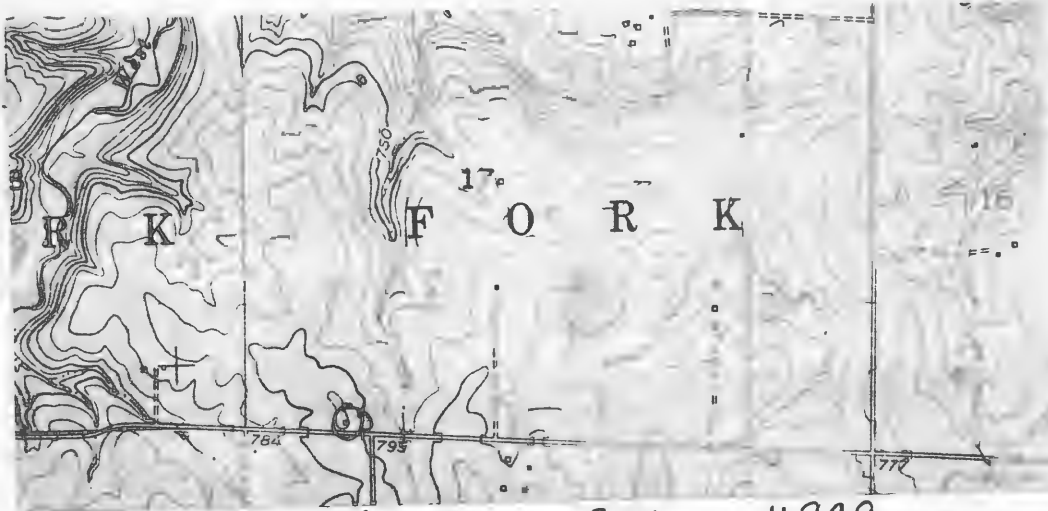




HISTORIC INVENTORY

1 No CF-44		4 Present Name(s) Weber Residence		0754 80 CP 054	
2 County Cooper		5 Other Name(s)			
3 Location of Negatives Friends of Historic Boonville					
6 Specific Location SW 1/4 of SW 1/4 of Section 17, T47N, R16W.		16 Thematic Category		28 No. of Stories 1	
7 City or Town If Rural, Township & Vicinity Clarks Fork		17 Date(s) or Period c 1920		29 Basement? Yes No <input checked="" type="checkbox"/>	
8 Site Plan with North Arrow 		18 Style or Design Vernacular		30 Foundation Material concrete	
9 Coordinates UTM Lat Long 15/525875/4297920		19 Architect or Engineer		31 Wall Construction frame	
10 Site Structure Building <input checked="" type="checkbox"/> Object <input type="checkbox"/>		20 Contractor or Builder		32 Roof Type & Material cross gable, asphalt sh	
11 On National Register? Yes <input type="checkbox"/> No <input checked="" type="checkbox"/>		21 Original Use, if apparent residence		33 No. of Bays Front Side	
12 Is It Eligible? Yes <input checked="" type="checkbox"/> No <input type="checkbox"/>		22 Present Use residence		34 Wall Treatment: clapboard asbestos siding	
13 Part of Estab. Hist. Dist.? Yes <input type="checkbox"/> No <input checked="" type="checkbox"/>		23 Ownership Public <input type="checkbox"/> Private <input checked="" type="checkbox"/>		35 Plan Shape irreg.	
14 District Potent.? Yes <input type="checkbox"/> No <input checked="" type="checkbox"/>		24 Owner's Name & Address, if known E.M. Anderson Route 2 Boonville, Mo. 65233		36 Changes (Explain in #42) Addition <input checked="" type="checkbox"/> Altered <input checked="" type="checkbox"/> Moved <input type="checkbox"/>	
15 Name of Established District		25 Open to Public? Yes <input type="checkbox"/> No <input checked="" type="checkbox"/>		37 Condition Interior Exterior fair	
42 Further Description of Important Features The house has been altered by the addition of enclosed porches to the SW and along the E facade where the current primary entrance has a gable peak over it. Other additions include a pent room to the N and a gabled room on the N which projects slightly to the W. Windows are 1-over-1; those in the original block are trabeated.		26 Local Contact Person or Organization Friends of Historic Boonville		38 Preservation Underway? Yes No <input checked="" type="checkbox"/>	
43 History and Significance The structure was constructed on the site of the old German school. The house was built relatively late on the farm of Henry Ohlendorf as a secondary residence. Subsequent owners are Lizzie Ohlendorf (1925), Fred Weiland (1959), Arthur Wieland (1975).		27 Other Surveys in Which Included		39 Endangered? By What? Yes No <input checked="" type="checkbox"/>	
44 Description of Environment and Outbuildings A fenced yard encloses the house, a well to the E and a gabled shed to the N. The shed has a corrugated metal roof and vertical board siding. Other outbuildings are to the NE and E. The house sits close to the road and faces S.		45 Sources of Information 1915 Standard Atlas of Cooper County, Mo. 1909 Soil Survey Map 1925, 1959, 1975, Maps of Cooper County, Mo.		46 Prepared by L. Harper / J. Higbie	
		47 Organization Friend of Historic Boonville		48 Date 9/80	
		49 Revision Date(s)			

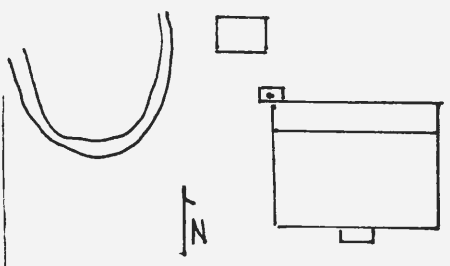
Photo





HISTORIC INVENTORY

CP-AS 002-174

1. No CF-47		4. Present Name(s) Swearengen Property	
2. County Cooper		5. Other Name(s) 80 CP 0740	
3. Location of Negatives Friends of Historic Boonville			
6. Specific Location NW 1/4 of NW 1/4 of Section 17, T47N, R16W.		16. Thematic Category	
7. City or Town If Rural, Township & Vicinity Clarks Fork		17. Date(s) or Period 1880's	
8. Site Plan with North Arrow		18. Style or Design Vernacular	
		19. Architect or Engineer	
		20. Contractor or Builder W. Woodhouse	
		21. Original Use, if apparent residence	
		22. Present Use abandoned	
9. Coordinates UTM Lat Long 15/525740/4299430		23. Ownership Public <input type="checkbox"/> Private <input checked="" type="checkbox"/>	
10. Site Building <input checked="" type="checkbox"/> Structure Object <input type="checkbox"/>		24. Owner's Name & Address, if known David Swearengen 509 West St. Boonville, Mo. 65233	
11. On National Register? Yes <input type="checkbox"/> No <input checked="" type="checkbox"/>		25. Open to Public? Yes <input type="checkbox"/> No <input checked="" type="checkbox"/>	
12. Is It Eligible? Yes <input checked="" type="checkbox"/> No <input type="checkbox"/>		26. Local Contact Person or Organization Friends of Historic Boonville	
13. Part of Estab Hist Dist? Yes <input type="checkbox"/> No <input checked="" type="checkbox"/>		27. Other Surveys in Which Included	
14. District Potent'l? Yes <input type="checkbox"/> No <input checked="" type="checkbox"/>		28. No. of Stories 1 1/2	
15. Name of Established District		29. Basement? Yes <input type="checkbox"/> No <input checked="" type="checkbox"/>	
		30. Foundation Material stone	
		31. Wall Construction frame	
		32. Roof Type & Material gable, asphalt sh	
		33. No. of Bays Front 3 Side 1	
		34. Wall Treatment asbestos siding	
		35. Plan Shape rec.	
		36. Changes (Explain in #42) Addition <input type="checkbox"/> Altered <input type="checkbox"/> Moved <input type="checkbox"/>	
		37. Condition Interior good Exterior good	
		38. Preservation Underway? Yes <input type="checkbox"/> No <input checked="" type="checkbox"/>	
		39. Endangered? By What? Yes <input checked="" type="checkbox"/> No <input type="checkbox"/> abandoned	
		40. Visible from Public Road? Yes <input type="checkbox"/> No <input checked="" type="checkbox"/>	
		41. Distance from and Frontage on Road	
42. Further Description of Important Features The front entrance has a concrete stoop and aluminum awning. Windows are 2-over-2 and the interior millwork is plain. Small attic level windows are under the eaves to the S. Across the N facade is an original 1 story pent section. It has a W entrance.			
43. History and Significance The structure was built by W. Woodhouse who remained in residence until after 1915. At c1918, it became the farm residence of J. Leslie Martin who remained until 1947. Subsequent owners were Cordry Graves, who bought the place for the land and later Jessie Lee Carrol who recently sold to the present owner.			
44. Description of Environment and Outbuildings Sitting at the end of a long lane and at the top of a hill, the house faces S. A tributary of Clarks Fork Creek forms a small valley to the N. A new earth house is located to the NW of the house. At its NW corner is a well and the only remaining outbuilding, a gable shed sheathed entirely with corrugated metal.			
45. Sources of Information			
Illustrated Historical Atlas of Cooper County, Mo. 1897		46. Prepared by L. Harper	
Standard Atlas of Cooper County, Mo., 1915		47. Organization Friends of Historic Boonville	
Map of Cooper County, Mo., 1925		48. Date 9/80	
Interview with Mrs. Nora Kirchner 9/80		49. Revision Date(s)	

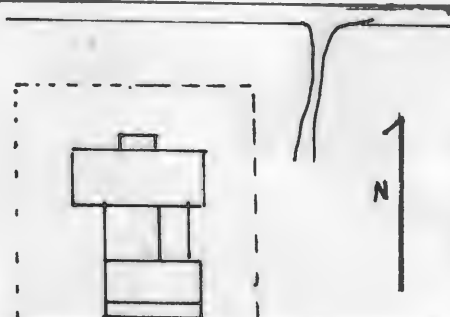
Photo

A detailed topographic map of the Larvik Fjord area in Norway. The map features intricate contour lines representing the terrain's elevation. Key elevation markers include 750, 790, 796, and 770. The names 'LARVIK' and 'FJORD' are prominently displayed across the lower portion of the map. A dashed line, likely a railway or road, runs horizontally across the upper middle section. The map is oriented with North at the top.

A black and white photograph of a two-story white wooden house with horizontal siding. The house has a steep gable roof, a small dormer window, and several windows, including a large one on the ground floor and a smaller one in the attic. A porch is visible on the left side.



HISTORIC INVENTORY

1 No CF-45		4 Present Name(s) Klekamp Property 80CP0739	
2 County Cooper		5 Other Name(s)	
3 Location of Negatives Friends of Historic Boonville		A. Klekamp and family residence	
6 Specific Location NE 1/4 of NW 1/4 of Section 18, T47N, R16W.		16 Thematic Category	
7 City or Town If Rural, Township & Vicinity Clarks Fork		17 Date(s) or Period c 1895	
8 Site Plan with North Arrow 		18 Style or Design Vernacular with Queen Anne Affinities	
9 Coordinates UTM Lat Long 15/524690/4299480		19 Architect or Engineer	
10 Site Structure Building <input checked="" type="checkbox"/> Object <input type="checkbox"/>		20 Contractor or Builder	
11 On National Register? Yes <input type="checkbox"/> No <input checked="" type="checkbox"/>		21 Original Use, if apparent residence	
12 Is It Eligible? Yes <input type="checkbox"/> No <input type="checkbox"/>		22 Present Use residence	
13 Part of Estab Hist Dist? Yes <input type="checkbox"/> No <input checked="" type="checkbox"/>		23 Ownership Public <input type="checkbox"/> Private <input checked="" type="checkbox"/>	
14 District Potent? Yes <input type="checkbox"/> No <input checked="" type="checkbox"/>		24 Owner's Name & Address, if known Waldo Klekamp 804 Weyland Boonville, Mo. 65233	
15 Name of Established District		25 Open to Public? Yes <input type="checkbox"/> No <input type="checkbox"/>	
42 Further Description of Important Features Asbestos siding has obscured most of the detailing except returns on the gable ends and the extremely elaborated Queen Anne porch. The pediment has a raking cornice and returns and is filled with umbricated shingles. Between the turned posts is a lattice frieze with a curved eyebrow line to the sides and a large arch to the front. The balustrade has an ornate cut out pattern. Chimneys flanked the central hall, (see reverse)		26 Local Contact Person or Organization Friends of Historic Boonville	
43 History and Significance The dwelling was built as the residence of Albert Klekamp, a German immigrant. In 1888 he bought the farm land and it is believed that by c 1895, the dwelling was constructed. Klekamp resided here until 1916 and in 1918 sold it to his son Albert, Jr. The 1925 map records A.E. Kelany as owner. By 1959, it had become the property of the present owner who resided there before moving to Boonville. Presently it serves as rental property.		27 Other Surveys in Which Included	
44 Description of Environment and Outbuildings The house sits on a long lane and faces N. Within its fenced yard is a gabled frame shed at the SW corner. Other farm buildings are to the E.		28 No of Stories 1	
45 Sources of Information Atlas Map of Cooper County, 1877 Illustrated Historical Atlas Of Cooper County, Mo., 1897 Standard Atlas of Cooper County, 1915 1925, 1959, 1975, Maps of Cooper County, Mo.		29 Basement? Yes <input checked="" type="checkbox"/> No <input type="checkbox"/> partial	
		30 Foundation Material	
		31 Wall Construction frame	
		32 Roof Type & Material cross gable, asphalt sh	
		33 No of Bays Front Side 1	
		34 Wall Treatment asbestos siding	
		35 Plan Shape irreg.	
		36 Changes (Explain in #42) Addition <input checked="" type="checkbox"/> Altered <input type="checkbox"/> Moved <input type="checkbox"/>	
		37 Condition Interior Exterior good	
		38 Preservation Underway? Yes No <input checked="" type="checkbox"/>	
		39 Endangered? By What? Yes No <input checked="" type="checkbox"/>	
		40 Visible from Public Road? Yes <input checked="" type="checkbox"/> No <input type="checkbox"/>	
		41 Distance from and Frontage on Road	
		46 Prepared by L. Harper / J. Higbie	
		47 Organization Friends of Historic Boonville	
		48 Date 9/80	
		49 Revision Date(s)	

42 (cont.) however, only 1 remains. It has a corbelled cap. A gable ell to the rear connects the front to another gabled section which runs parallel to it. There are 2 pent additions.

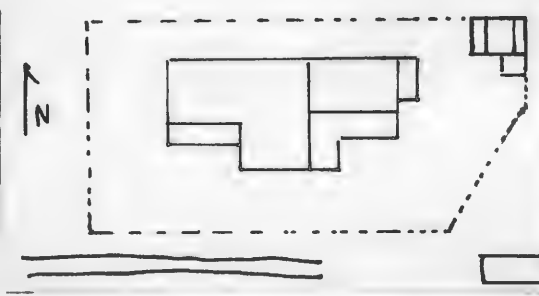


Love Elm
Quad

7.5
WSGS

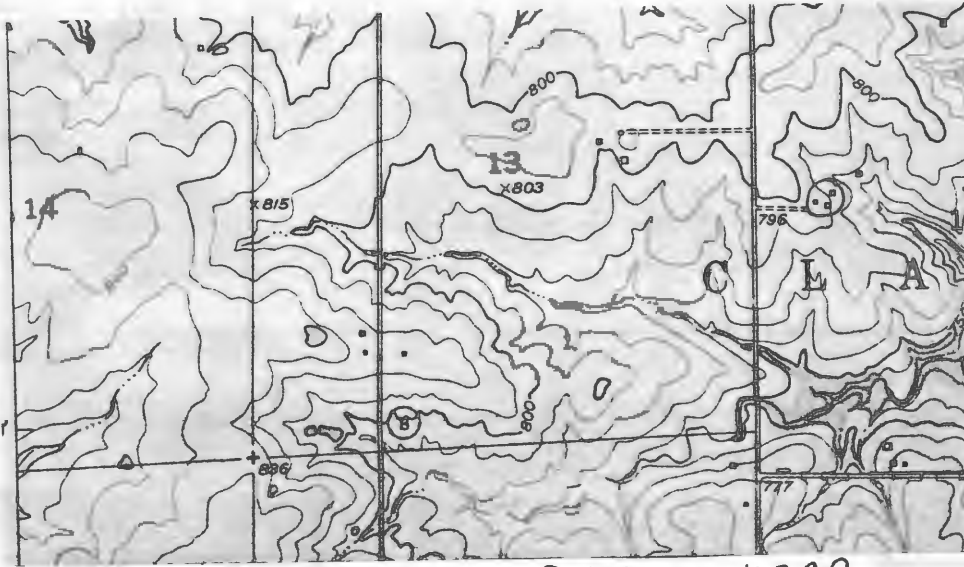




1 No CF-25		4 Present Name(s) Smith Residence	
2 County Cooper		5 Other Name(s)	
3 Location of Negatives Friends of Historic Boonville			
6 Specific Location SW 1/4 of NW 1/4 of Section 18, T47N, R16W.		16 Thematic Category	
7 City or Town II Rural, Township & Vicinity Clarks Fork		17 Date(s) or Period c 1880	
8 Site Plan with North Arrow		18 Style or Design Vernacular	
		19 Architect or Engineer	
		20 Contractor or Builder Henry Smith	
		21 Original Use, if apparent residence	
		22 Present Use residence	
9 Coordinates UTM Lat Long 15/524320/4298780		23 Ownership Public <input type="checkbox"/> Private <input checked="" type="checkbox"/>	
10 Site <input type="checkbox"/> Building <input checked="" type="checkbox"/> Structure <input type="checkbox"/> Object <input type="checkbox"/>		24 Owner's Name & Address, if known Hillard Smith RFD Boonville, Mo. 65233	
11 On National Register? Yes <input type="checkbox"/> No <input checked="" type="checkbox"/>		25 Open to Public? Yes <input type="checkbox"/> No <input checked="" type="checkbox"/>	
12 Is it Eligible? Yes <input checked="" type="checkbox"/> No <input type="checkbox"/>		26 Local Contact Person or Organization Friends of Historic Boonville	
13 Part of Estab Hist Dist? Yes <input type="checkbox"/> No <input checked="" type="checkbox"/>		27 Other Surveys in Which Included	
14 District Potent? Yes <input type="checkbox"/> No <input checked="" type="checkbox"/>		28 No of Stories 1 1/2	
15 Name of Established District		29 Basement? Yes <input type="checkbox"/> No <input checked="" type="checkbox"/>	
42 Further Description of Important Features Built in several stages, the front 2 gabled sections are 1 1/2 story and the rear ell is 1 story. All 3 have chimneys on the ridge of the roof. The ell which projects to the W has a gable wall dormer and an enclosed porch on its S facade. An L-shaped enclosed pent porch runs along the rear of the building and there is a pent porch at the NE corner. Windows have been altered to a smaller size and are 1-over-1.		30 Foundation Material concrete skirting	
		31 Wall Construction frame	
		32 Roof Type & Material cross gable, asphalt sh	
		33 No of Bays Front Side	
43 History and Significance The structure was built by Henry Smith, who as a young man immigrated to the U.S. with his parents. He is credited with constructing the stone fence along with at least one of the alterations to the residence. Prior to 1919, a son, George Smith obtained the farm residence. By 1959, farmer-auctioneer Hilliard Smith obtained the home and farm. The structure is significant in that it has remained 100 years in the Smith family.		34 Wall Treatment asbestos siding	
		35 Plan Shape irreg.	
		36 Changes (Explain in #42) Addition <input checked="" type="checkbox"/> Altered <input checked="" type="checkbox"/> Moved <input type="checkbox"/>	
		37 Condition Interior Exterior good	
44 Description of Environment and Outbuildings The house sits back from the road with its primary entrance facing S. Within the fenced house yard is a gable and pent frame shed over a cellar at the NE corner and a well directly behind (E) of the house. (see reverse)		38 Preservation Underway? Yes <input type="checkbox"/> No <input checked="" type="checkbox"/>	
		39 Endangered? By What? Yes <input type="checkbox"/> No <input checked="" type="checkbox"/>	
		40 Visible from Public Road? Yes <input checked="" type="checkbox"/> No <input type="checkbox"/>	
		41 Distance from and Frontage on Road	
45 Sources of Information History of Cooper County, Mo. Johnston, p. 709-10 Interview with H. Smith, 9/80		46 Prepared by L. Harper J. Higbie 47 Organization Friends of Historic Boonville 48 Date 49 Revision Date(s) 9/80	

Photo

44. (cont.) Farm buildings including a large barn are to the E. Running N to S along the E side of a pasture approximately $\frac{1}{4}$ E of the house is a rock wall. It is built of limestone and sandstone fieldstones and is approximately 5' wide at the base, $3\frac{1}{2}$ '-4' high at its tallest point and extends about 200 feet up the slope of a hill.

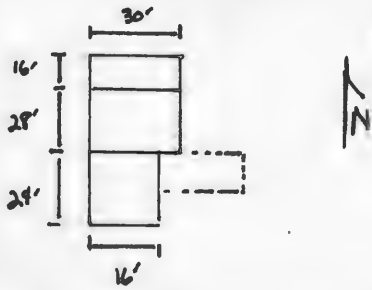


Lone Elm Quad 7.5' USGS





HISTORIC INVENTORY

1 No. CF-78		4 Present Name(s) Smith Property		5 Other Name(s) Rankins Mill	
2 County Cooper		3 Location of Negatives Friends of Historic Boonville		6 Specific Location NE 1/4 of NE 1/4 of Section 19, T48N, R16W.	
7 City or Town Clarks Fork		8 Site Plan with North Arrow 		16 Thematic Category 17 Date(s) or Period 18 Style or Design 19 Architect or Engineer 20 Contractor or Builder 21. Original Use, if apparent 22 Present Use 23 Ownership 24 Owner's Name & Address, if known	
9 Coordinates Lat Long		10 Site: Building <input checked="" type="checkbox"/> Structure <input type="checkbox"/> Object <input type="checkbox"/>		25 Open to Public? Yes <input type="checkbox"/> No <input checked="" type="checkbox"/>	
11 On National Register? Yes <input type="checkbox"/> No <input checked="" type="checkbox"/>		12 Is it Eligible? Yes <input checked="" type="checkbox"/> No <input type="checkbox"/>		26 Local Contact Person or Organization Friends of Historic Boonville	
13 Part of Estab Hist Dist? Yes <input type="checkbox"/> No <input checked="" type="checkbox"/>		14 District Potent'l? Yes <input type="checkbox"/> No <input checked="" type="checkbox"/>		27 Other Surveys in Which Included	
15 Name of Established District		28 No. of Stories 2 1/2		29 Basement? partial Yes <input checked="" type="checkbox"/> No <input type="checkbox"/>	
		30 Foundation Material stone		31 Wall Construction timber frame	
		32 Roof Type & Material gable, rib tin		33 No. of Bays Front 1 Side 1	
		34 Wall Treatment clapboard		35 Plan Shape rec	
		36 Changes (Explain in #42) Addition <input checked="" type="checkbox"/> Altered <input checked="" type="checkbox"/> Moved <input type="checkbox"/>		37 Condition Interior deteriorated Exterior deteriorated	
		38 Preservation Underway? Yes <input type="checkbox"/> No <input checked="" type="checkbox"/>		39 Endangered? By What? Yes <input checked="" type="checkbox"/> No <input type="checkbox"/>	
		40 Visible from Public Road? Yes <input checked="" type="checkbox"/> No <input type="checkbox"/>		41 Distance from and Frontage on Road	
42 Further Description of Important Features Resting on a mortered and cut stone foundation, the front section (S) is 2 1/2 stories. It has an entrance and a small attic window on its S facade, a small 1st story window on its W and a small attic window on its N facade. The center section was 2 stories and has a basement crawl space area. Some pulleys and equipment rods remain in this space. It had 2 doors to the W and a door and window to the E. The N section was 1 story (see reverse)		43 History and Significance The structure replaces an earlier mill that was built in 1840 by William Rankin. In 1838, William Rankin purchased a primitive water powered grist mill that had been in operation since 1830 and was known as Boyd's mill. In 1839-40 Rankin constructed a new more, efficient water powered mill. In 1854, the mill since known as Rankins Mill was converted to steam power. A wide reputation developed as to the purity (see reverse)		44 Description of Environment and Outbuildings The mill sits between the Petite Saline Creek to the W and County Road U to the N & E. No outbuildings remain. A portion of a stone wall across the creek remains at the site of the 1st mill, just to the W of the present mill location.	
45 Sources of Information History of Howard and Cooper Counties, 1883, p.953 History of Cooper County, Mo., Johnston, p. 695, 735 (see reverse)		46 Prepared by L. Harper / J. Higbie		47 Organization Friends of Historic Boonville	
		48 Date 9/80		49 Revision Date(s)	

42. (cont.) with a pent roof. It too sat on an exposed basement level.
(see drawing for measurements)

43. (cont.) and excellence of their product. By the 1860's the two sons of Rankin, Silas and Robert entered in partnership with their father, and all resided at Woodville Mill farm. The Rankin brothers continued their milling vocation and in 1893 constructed the existing mill. In 1912, Edwin Smith, son-in-law of Robert Rankin bought an interest into the mill and with Robert continued to operate it until its closing in 1918. According to Robna Smith, the mill closed because of a failure to comply with "Food Administrator" Herbert Hoover's "strict red tape".

The present owner relates that he is reluctantly going to raze the south portion of the mill before it falls on one of his cows. The north structure will remain as a granary.

45. (cont.) Hometown Sketches, by Emile Paillou, the Stratford Co., Boston, Mass, 1926, p.104 -07

Rankin's Mill Folder-Friends of Historic Boonville Archives

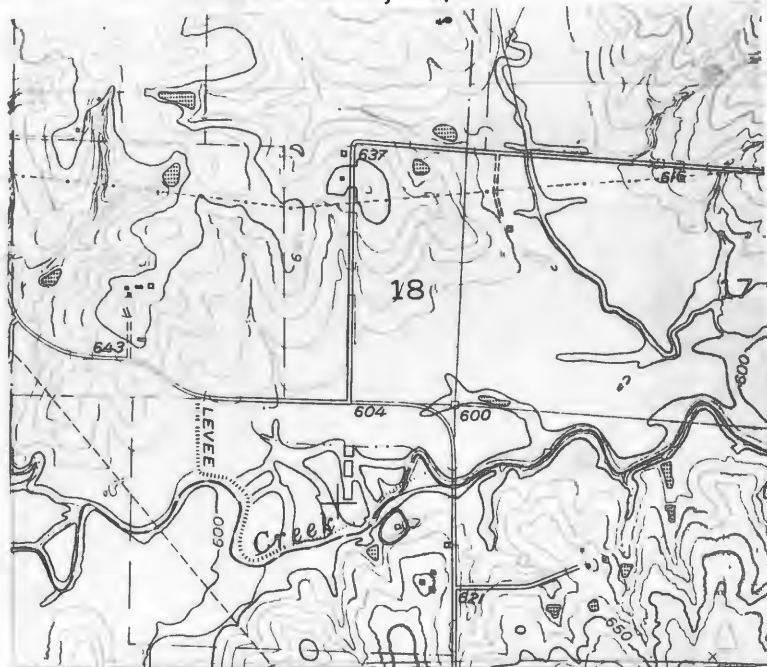
"Old Rankin Flour Mill", Bunceton Weekly Eagle, 8/5/1921

"Mill Shows Signs of Past Industry", "Clues Remain to Clarks Fork Past", Boonville Daily News, 7/31/1970, p. 8

Original Oil Painting of Rankins Mill, Sylvanious Roverson, New Franklin, Mo.

Interview with Mrs. Edwin (Robna) Smith, 9/80

Interview with Richard Smith, 9/80



Boonville QUAD 7.5' USGS

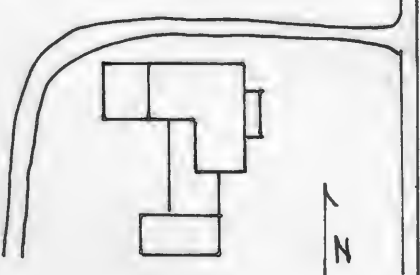






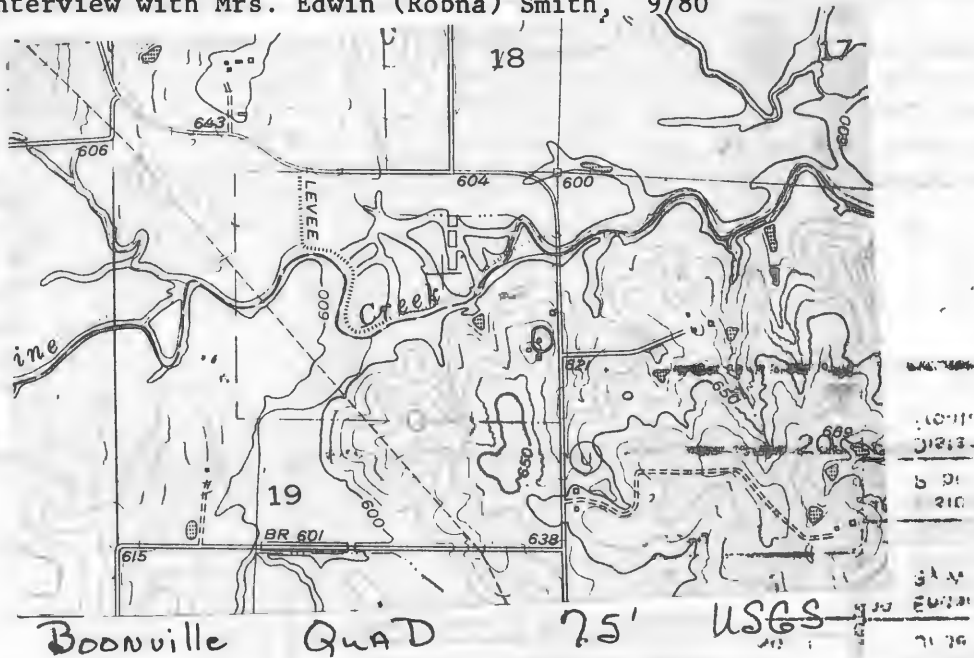


HISTORIC INVENTORY

1 No CF-77		4 Present Name(s) Daniel & Dale Smith Residence		80CP 0685	
2 County Cooper		5 Other Name(s)			
3 Location of Negatives Friends of Historic Boonville		Woodville Mill Farm			
6 Specific Location SE 1/4 of NE 1/4 of Section 19, T48N, R16W.		16 Thematic Category		28 No. of Stories 1	
7 City or Town If Rural, Township & Vicinity Clarks Fork		17 Date(s) or Period 1873		29 Basement? Yes No X	
8 Site Plan with North Arrow 		18 Style or Design Vernacular		30 Foundation Material brick	
		19 Architect or Engineer		31 Wall Construction timber frame	
		20 Contractor or Builder Robert Rankin		32 Roof Type & Material gable, rib tin	
		21. Original Use, if apparent residence		33 No. of Bays Front 4 Side	
		22 Present Use residence		34 Wall Treatment clapboard	
		23 Ownership Public <input type="checkbox"/> Private <input checked="" type="checkbox"/>		35 Plan Shape irreg	
9 Coordinates UTM Lat Long 15/525600/4307150		24 Owner's Name & Address, if known Richard Smith Route 1 Boonville, Mo. 65233		36 Changes (Explain in #42) Addition X Altered X Moved	
10 Site Building Structure Object		25 Open to Public? Yes <input type="checkbox"/> No <input checked="" type="checkbox"/>		37 Condition Interior Exterior good	
11 On National Register? Yes <input type="checkbox"/> No <input checked="" type="checkbox"/>		26 Local Contact Person or Organization Friends of Historic Boonville		38 Preservation Underway? Yes No X	
12 Is It Eligible? Yes <input checked="" type="checkbox"/> No <input type="checkbox"/>		27 Other Surveys in Which Included		39 Endangered? By What? Yes No X	
13 Part of Estab Hist Dist? Yes <input type="checkbox"/> No <input checked="" type="checkbox"/>				40 Visible from Public Road? Yes X No	
14 District Potent? Yes <input type="checkbox"/> No <input checked="" type="checkbox"/>				41 Distance from and Frontage on Road	
15 Name of Established District					
42 Further Description of Important Features The original structure was L shaped, had 2 chimneys and sat on a brick foundation. This section has a gable peak over the 2 paired entrances and 6-over-6 windows. A shallow eave or drip course accents the roofline. Later additions include a 4 bay, pent front porch, a gable ell extending to the W of the original ell, a gable section running across the rear facade and extending to the S, and a gabled garage at the SW corner. Windows in the additions are 2-over-2 or 1-over-1.		boxed		Photo	
43 History and Significance The structure was built in 1873 as the residence of Robert Rankin, co-owner of Rankin's Mill. (CF-78). Rankin along with his brother and later his son-in-law, Edwin K. Smith operated the mill until 1918. Following the move of Robert Rankin to the old Woodville Mill Farm residence (CF-76), the dwelling became the home of Edwin and Robna Smith. Upon the Smith's move into CF-76, the home passed to Richard (see reverse)					
44 Description of Environment and Outbuildings The house faces E onto County Road U. To the S and SW are farm sheds and outbuildings. To the SW is another house listed separately as CF-76. The Petite Saline runs along the N and NW edge of the property.					
45 Sources of Information History of Howard and Cooper Counties, p.953 History of Cooper County, Mo., Johnston, p.695-735 (see reverse)		46 Prepared by L. Hapner			
		47 Organization Friends of Historic Boonville			
		48 Date 9/80 49 Revision Date(s)			

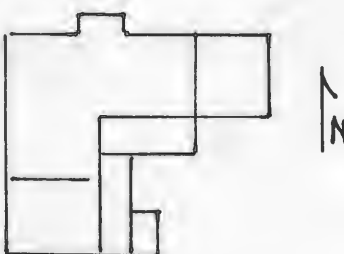
43. (cont.) and Edwina Smith. Currently the dwelling is the residence of their sons, Daniel and Dale.

45. (cont.) Hometown Sketches, by Emile Paillou, The Stratford Co., Boston Mass. 1926, p. 104-07
 Rankins Mill Folder, Friends of Historic Boonville Archives
 Interview with Mrs. Edwin (Robna) Smith, 9/80

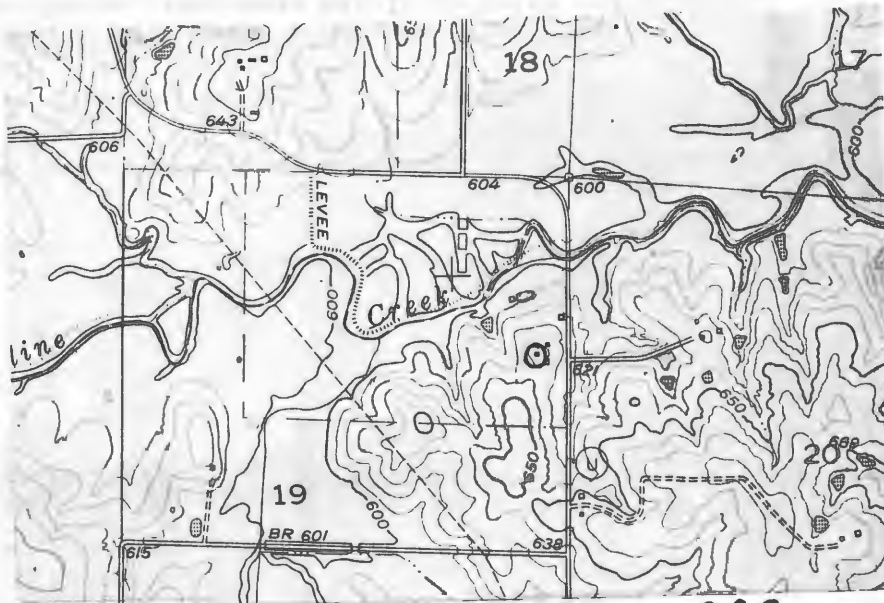




HISTORIC INVENTORY

1 No CF-76		4 Present Name(s) Smith Residence		80CP 0684	
2 County Cooper		5 Other Name(s) "Old Woodville Mill Farm"			
3 Location of Negatives Friends of Historic Boonville					
6 Specific Location SE 1/4 of NE 1/4 of Section 19, T48N, R16W.		16 Thematic Category		28 No of Stories 1	
7 City or Town Clarks Fork		17 Date(s) or Period 1850		29 Basement? Yes X No	
8 Site Plan with North Arrow 		18 Style or Design Creek Revival		30 Foundation Material brick	
		19 Architect or Engineer		31 Wall Construction timber frame	
		20 Contractor or Builder William Rankin		32 Roof Type & Material gable, rib tin	
		21 Original Use, if apparent residence		33 No of Bays Front 5 Side 3	
		22 Present Use residence		34 Wall Treatment clapboard	
		23 Ownership Public <input type="checkbox"/> Private <input checked="" type="checkbox"/>		35 Plan Shape irreg	
		24 Owner's Name & Address, if known Richard Smith Route 1 Boonville, Mo. 65233		36 Changes (Explain in #42) Addition <input checked="" type="checkbox"/> Altered <input type="checkbox"/> Moved <input type="checkbox"/>	
9 Coordinates UTM Lat Long 15/525560/4307120		25 Open to Public? Yes <input type="checkbox"/> No <input checked="" type="checkbox"/>		37 Condition Interior good Exterior good	
10x Site <input type="checkbox"/> Building <input checked="" type="checkbox"/> Structure <input type="checkbox"/> Object <input type="checkbox"/>		26 Local Contact Person or Organization Friends of Historic Boonville		38 Preservation Underway? Yes <input type="checkbox"/> No <input checked="" type="checkbox"/>	
11 On National Register? Yes <input type="checkbox"/> No <input checked="" type="checkbox"/>		27 Other Surveys in Which Included		39 Endangered? By What? Yes <input type="checkbox"/> No <input checked="" type="checkbox"/>	
12 Is It Eligible? Yes <input checked="" type="checkbox"/> No <input type="checkbox"/>				40 Visible from Public Road? Yes <input type="checkbox"/> No <input checked="" type="checkbox"/>	
13 Part of Estab Hist Dist? Yes <input type="checkbox"/> No <input checked="" type="checkbox"/>				41 Distance from and Frontage on Road	
14 District Potent? Yes <input type="checkbox"/> No <input checked="" type="checkbox"/>					
15 Name of Established District					
42 Further Description of Important Features An original 1 story, 1 bay pedemented porch supported on fluted doric columns affords protection to the primary entrance with its transom and flanking pilasters and corner boards. Windows are 6-over-6 and shuttered. Sitting on a partially exposed brick foundation, the house has large brick end chimneys which served fireplaces. The original L shaped house had an ell projecting to the S. On its S facade is a (see reverse)				Photo	
43 History and Significance The Smith residence was built in 1850 by William Rankin to replace a log dwelling they had been residing in. Rankin purchased Boyds Mills in 1838 and entered into the millers trade of which he was active his entire life. In 1868 he was elected to the post of Township collector. Following the elder Rankins death the residence passed to Silas Rankin who with his brother, Robert, continued to operate the mill which has (see reverse)					
44 Description of Environment and Outbuildings County Road U is to the E of the house which faces N toward Rankins Mill (CF-78) and the Petite Saline Creek. A row of locust trees line the front of the house yard. Outbuildings are to the E. To the NE is another residence-see CF-77					
45 Sources of Information History of Howard and Cooper Counties, 1883, p.953 History of Cooper County, Mo., Johnston, p. 695, 735 (see reverse)		46 Prepared by J. Higbie L. Harper		47 Organization Friends of Historic Boonville	
		48 Date 9/80		49 Revision Date(s)	

43. (cont.) been moderized and renamed Rankins Mill. Upon Silas death the residence became the home of Robert Rankin, followed later on by his daughter, Robna and her husband Edwin Smith. Upon Smith's death in the late 1970's, Robna's son Richard and his wife Edwina moved into the dwelling.
45. (cont.) Hometown Sketches, By Emile R. Paillou, The Stratford Co., Boston, Mass 1926, p. 104-07
Rankin's Mill Folder, Friends of Historic Boonville Archives
Interview with Mrs. Ed (Robna) Smith, 9/80
42. (cont.) gabled addition which also has a large end chimney. Portions of the foundation on the W facade have been replaced with poured concrete. To the S of the main block is a pent room. To its E is an open carport. On the E of the rear ells is a pent porch and room. The interior retains plank floors, wide molded millwork and several mantels, however most fireplaces have been enclosed.



Boonville Quad 7.5 USGS


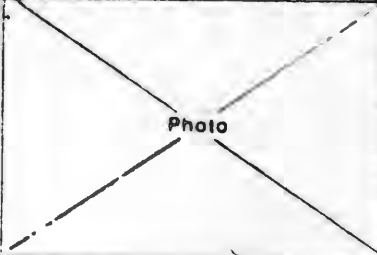






HISTORIC INVENTORY

CP-AS-002-180

1 No CF-82		4 Present Name(s) Smith Property	
2 County Cooper		5 Other Name(s) Crab Orchard School	
3 Location of Negatives Friends of Historic Boonville			
6 Specific Location SE 1/4 of SE 1/4 of Section 19, T48N, R16W.		16 Thematic Category	
7 City or Town If Rural, Township & Vicinity Clarks Fork		17 Date(s) or Period 1931	
8 Site Plan with North Arrow 		18 Style or Design Vernacular	
		19 Architect or Engineer	
9 Coordinates UTM Lat Long 15/525620/4306135		20 Contractor or Builder	
10 Site: Building <input checked="" type="checkbox"/> Structure: Object <input type="checkbox"/>		21 Original Use, if apparent school	
11 On National Register? Yes <input type="checkbox"/> No <input checked="" type="checkbox"/>		22 Present Use hay storage	
12 Is It Eligible? Yes <input type="checkbox"/> No <input checked="" type="checkbox"/>		23 Ownership Public <input type="checkbox"/> Private <input checked="" type="checkbox"/>	
13 Part of Estab. Hist. Dist? Yes <input type="checkbox"/> No <input checked="" type="checkbox"/>		24 Owner's Name & Address, if known Richard Smith Route 1 Boonville, Mo. 65233	
14 District Potent? Yes <input type="checkbox"/> No <input checked="" type="checkbox"/>		25 Open to Public? Yes <input type="checkbox"/> No <input checked="" type="checkbox"/>	
15 Name of Established District		26 Local Contact Person or Organization Friends of Historic Boonville	
42 Further Description of Important Features The front facade has a wide overhang which affords protection to the 2 entrances. In the gable peak there is a small pointed arched window. Windows are 4-over-4. Moved to this location, the school now sits on a poured concrete footing. The 3 room interior has maple flooring.		27 Other Surveys in Which Included	
43 History and Significance Oral history indicates that the lumber used to build this school, the last of three Crab Orchard Schools, came from the Bethal Church which was located on the old Tipton Road. Originally located on one acre of landscaped ground the 30 foot by 30 foot building containing two rooms, a basement and attic. The interior as of 1939, contained "24 single seats on runners, a teachers desk and chair, 2 reading tables, a sand table, piano and victrola." The basement is equipped with a furnace, water, oil stove, cupboard dishes and (see reverse)		28 No. of Stories 1	
44 Description of Environment and Outbuildings County Road U is just to the E of the school which faces S.		29 Basement? Yes <input type="checkbox"/> No <input checked="" type="checkbox"/>	
45 Sources of Information The History of Our District School, 1938-39-Crab Orchard No. 26" a report written as a class project- Original in possession of Mrs. Wilbur Lymer. Interview with Richard Smith, 9/80 Interview with Louise Jewett, 10/80		30 Foundation Material poured concrete	
46 Prepared by L. Harper/ J. Hgibie		31 Wall Construction frame	
47 Organization Friends of Historic Boonville		32 Roof Type & Material gable, asphalt sh	
48 Date 9/80		33 No. of Bays Front 4 Side 4	
49 Revision Date(s)		34 Wall Treatment clapboard	
		35 Plan Shape rec	
		36 Changes (Explain in #42) Addition <input type="checkbox"/> Altered <input type="checkbox"/> Moved <input checked="" type="checkbox"/>	
		37 Condition Interior poor Exterior fair	
		38 Preservation Underway? Yes <input type="checkbox"/> No <input checked="" type="checkbox"/>	
		39 Endangered? By What? Yes <input type="checkbox"/> No <input checked="" type="checkbox"/>	
		40 Visible from Public Road? Yes <input checked="" type="checkbox"/> No <input type="checkbox"/>	
		41 Distance from and Frontage on Road	
		Photo 	

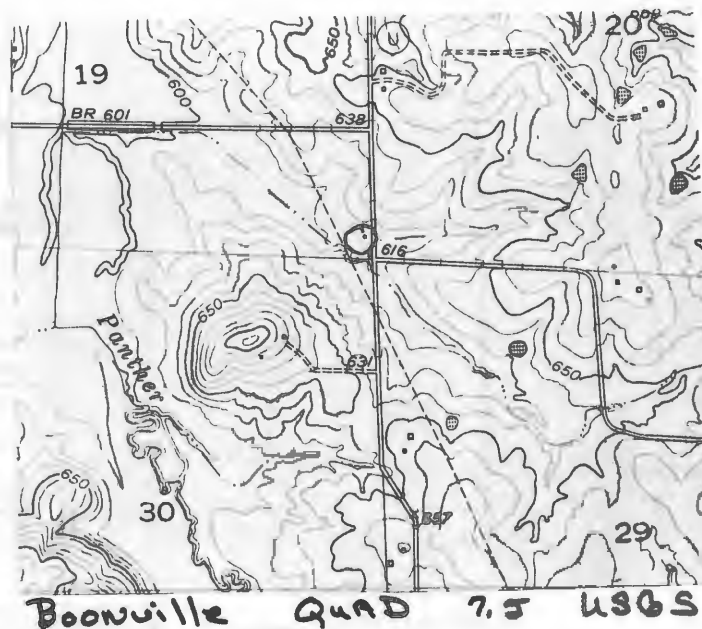
43. (cont.) tables. During the winter months hot lunch is served in the basement. The entire building is lighted by carbide light plant."

The school closed during the county's consolidation efforts of the early 1950's.

The present owner relates that he purchased the school building about 25 years ago because he felt sorry for his school and wished to preserve it.

The first school was built of logs prior to the Civil War and was named after a nearby grove of Crab Apples. At the time of the Battle of Boonville it served as a store place of Confederate gun powder. Following the war the student body was comprised of more veterans than younger students.

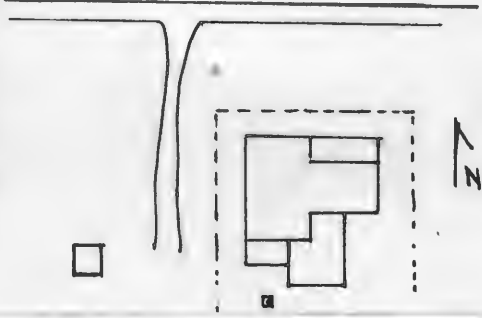
In 1911 the second school was built as a modern replacement to the first. In 1931 it was moved to Jewett Windsors farm and used for storage until its unfortunate burning. The third school was built on the foundation of the second.

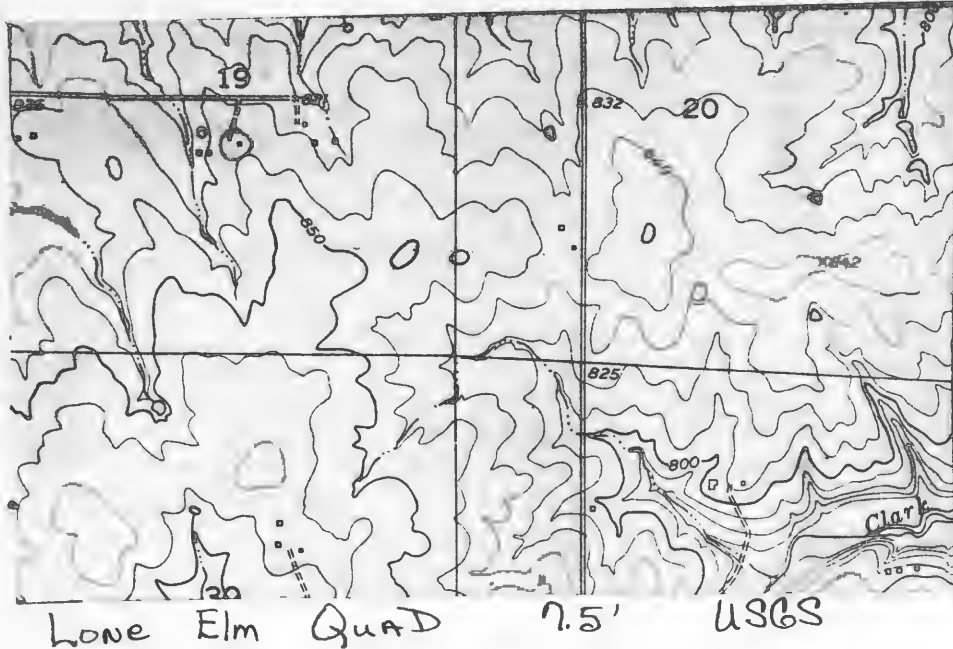




HISTORIC INVENTORY

CP-AS-002-181

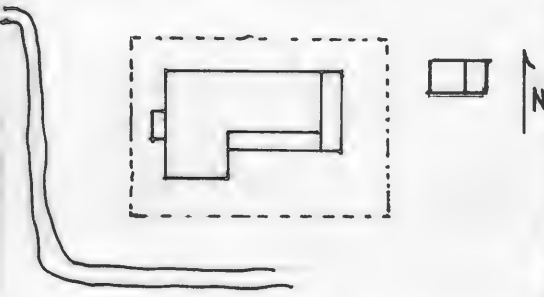
1 No CF-28		4 Present Name(s) Gromley Residence		80CP 0641	
2 County Cooper		5 Other Name(s)			
3 Location of Negatives Friends of Historic Boonville		"Toellner Place"			
6 Specific Location NW 1/4 of SE 1/4 of Section 19, T47N, R16W.		16 Thematic Category		28 No. of Stories 1 1/2	
7 City or Town If Rural, Township & Vicinity Clarks Fork		17 Date(s) or Period c 1890's		29 Basement? Yes No x	
8 Site Plan with North Arrow		18 Style or Design Vernacular		30 Foundation Material stone	
		19 Architect or Engineer		31 Wall Construction frame	
		20 Contractor or Builder		32 Roof Type & Material cross gable, asphalt sh	
		21 Original Use, if apparent residence		33 No. of Bays Front 5 Side 2	
		22 Present Use residence		34 Wall Treatment clapboard & asbestos siding	
9 Coordinates UTM Lat Long 15/524850/4296940		23 Ownership Public <input type="checkbox"/> Private <input checked="" type="checkbox"/>		35 Plan Shape irreg.	
10 Site <input type="checkbox"/> Building <input checked="" type="checkbox"/> Structure <input type="checkbox"/> Object <input type="checkbox"/>		24 Owner's Name & Address, if known Carl Smith Route 1 Bunceton, Mo. 65237		36 Changes (Explain in #42) Addition <input checked="" type="checkbox"/> Altered <input checked="" type="checkbox"/> Moved <input type="checkbox"/>	
11 On National Register? Yes <input type="checkbox"/> No <input checked="" type="checkbox"/>		12 Is It Eligible? Yes <input checked="" type="checkbox"/> No <input type="checkbox"/>		37 Condition Interior Exterior fair	
13 Part of Estab. Hist. Dist.? Yes <input type="checkbox"/> No <input checked="" type="checkbox"/>		14 District Potenti'l? Yes <input type="checkbox"/> No <input checked="" type="checkbox"/>		38 Preservation Underway? Yes No	
15 Name of Established District		25 Open to Public? Yes <input type="checkbox"/> No <input checked="" type="checkbox"/>		39 Endangered? By What? Yes No	
42 Further Description of Important Features		26 Local Contact Person or Organization Friends of Historic Boonville		40 Visible from Public Road? Yes No	
43 History and Significance		27 Other Surveys in Which Included		41 Distance from and Frontage on Road	
<p>The structure, as it appears today, was built in the 1890's, however an earlier structure may be incorporated within. In 1877 this structure and surrounding lands were owned by Kahle Toellner. By 1897 it was the residence of Herman Toellner. At c1916 it became the residence of Gus Toellner, followed by his son, Lawrence, 1918-1960. The present owner obtained the dwelling and farm land in 1960 and utilizes it for rental purposes.</p>		<p>This is 1 of 2 houses at the end of a long lane. It faces N and has a fenced yard. At the SW corner is a cistern and well. Outside the fence but to the S is a cellar and to the W is a 1920's garage. Other farm buildings including a large frame barn are to the W.</p>		<p>Photo</p>	
44 Description of Environment and Outbuildings		45 Sources of Information		46 Prepared by	
1877 Atlas Map of Cooper County, Mo.		1897 Illustrated Atlas Map of Cooper County, Mo.		L. Harper/ J. Higbie	
1915 Standard Atlas of Cooper County, Mo.		Interview with C. Smith, 9/80		47 Organization Friends of Historic Boonville	
48 Date		49 Revision Date(s)		9/80	





HISTORIC INVENTORY

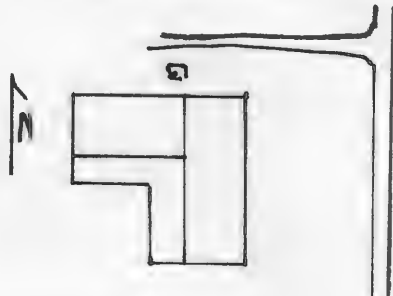
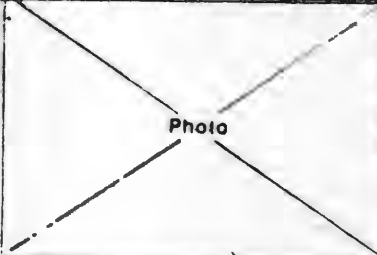
CP-AS-002-182

1 No CF-29		4 Present Name(s) Pethan Residence		80 CP 0741	
2 County Cooper		5 Other Name(s)			
3 Location of Negatives Friends of Historic Boonville					
6 Specific Location NW 1/4 of SE 1/4 of Section 19, T47N, R16W.		16 Thematic Category		28 No. of Stories 1	
7 City or Town If Rural, Township & Vicinity Clarks Fork		17 Date(s) or Period c 1890-1910		29 Basement? Yes No <input checked="" type="checkbox"/>	
8 Site Plan with North Arrow		18 Style or Design Vernacular with Queen Anne Affinities		30 Foundation Material stone, concrete	
		19 Architect or Engineer		31 Wall Construction frame	
		20 Contractor or Builder		32 Roof Type & Material cross gable	
9 Coordinates UTM Lat Long 15/525060/4297000		21 Original Use, if apparent residence		33 No. of Bays Front 5 Side 1	
10 Site II Structure II Building X Object II		22 Present Use residence		34 Wall Treatment clapboard	
11 On National Register? Yes II No X		23 Ownership Public II Private IX		35 Plan Shape L	
12 Is II Eligible? Yes II No II		24 Owner's Name & Address, if known Walter Pethan Route 1 Bunceton, Mo. 65237		36 Changes (Explain in #42) Addition X Altered I Moved I	
13 Part of Estab Hist Dist? Yes II No X		25 Open to Public? Yes II No IX		37 Condition Interior Exterior good	
14 District Potential? Yes II No X		26 Local Contact Person or Organization Friends of Historic Boonville		38 Preservation Underway? Yes No X	
15 Name of Established District		27 Other Surveys in Which Included		39 Endangered? By What? Yes No X	
42 Further Description of Important Features Chimneys with ornately corbelled caps flank the central hall and entrance which is afforded protection by a 1 bay Eastlake porch. It has a spindle frieze, turned posts and a cut out balustrade. The entrance has a transom. Window are 1-over-1, trabeated and attenuated. Gable ends have a raking cornice and returns. Extending to the rear is a gable ell with a pent addition to its E and an enclosed pent porch to its S.		40 Visible from Public Road? Yes X No			
43 History and Significance A structure appears at this location in 1877, under the name D. Stewart and may be incorporated into the present dwelling. Prior to 1897 and extending beyond 1925 it served as the residence of John Pethan. By 1959, it became the residence of the present owner.		41 Distance from and Frontage on Road			
44 Description of Environment and Outbuildings The house sits at the end of a long lane, is enclosed by a fenced yard, and faces W. To the E is a gabled and pent frame shed. Other outbuildings are to the SE.		Photo			
45 Sources of Information 1877 Atlas of Cooper County, Mo. 1897 Illustrated Historical Atlas of Cooper County 1915 Standard Atlas of Cooper County, Mo. 1925, 1959 Map of Cooper County, Mo.		46 Prepared by L. Harper / J. Higbie			
		47 Organization Friends of Historic Boonville			
		48 Date 9/80 49 Revision Date(s)			



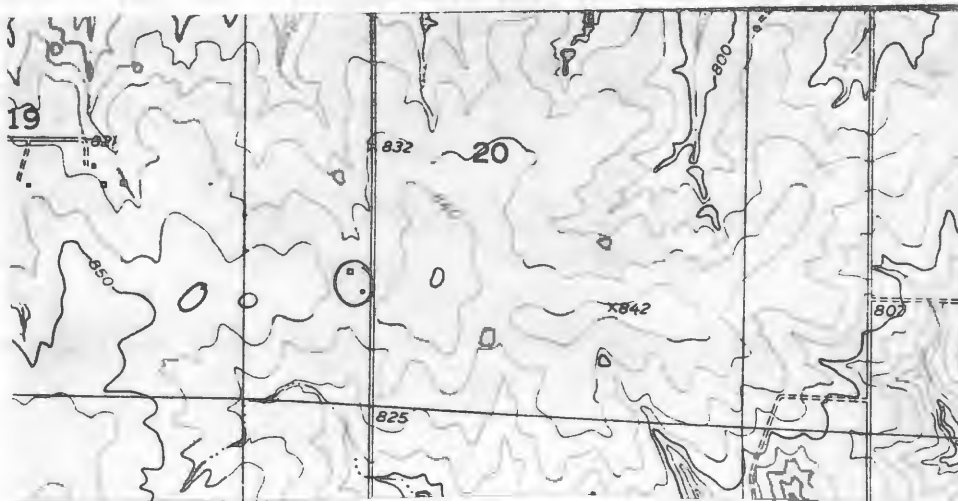


HISTORIC INVENTORY

1 No CF-41		4 Present Name(s) Mersey property		80CP 0738	
2 County Cooper		5 Other Name(s)			
3 Location of Negatives Friends of Historic Boonville					
6 Specific Location SW 1/4 of SW 1/4 of Section 20 T47N, R16W.		16 Thematic Category		28 No of Stories 1	
7 City or Town If Rural, Township & Vicinity Clarks Fork		17 Date(s) or Period c 1860		29 Basement? partial Yes <input checked="" type="checkbox"/> No	
8 Site Plan with North Arrow		18 Style or Design Vernacular-Italianate Affinities		30 Foundation Material stone	
		19 Architect or Engineer		31 Wall Construction frame	
		20 Contractor or Builder		32 Roof Type & Material gable, rib tin	
9 Coordinates UTM Lat Long 15/525910/4296600		21 Original Use, if apparent residence		33 No of Bays Front 5 Side 1	
10 Site: Building <input checked="" type="checkbox"/> Structure: Object <input type="checkbox"/>		22 Present Use abandoned		34 Wall Treatment clapboard	
11 On National Register? Yes <input type="checkbox"/> No <input checked="" type="checkbox"/>		23 Ownership Public <input type="checkbox"/> Private <input checked="" type="checkbox"/>		35 Plan Shape L	
12 Is It Eligible? Yes <input checked="" type="checkbox"/> No <input type="checkbox"/>		24 Owner's Name & Address, if known Robert Mersey RFD 1 Boonville, Mo. 65233		36 Changes (Explain in #42) Addition <input type="checkbox"/> Altered <input type="checkbox"/> Moved <input type="checkbox"/>	
13 Part of Estab Hist Dist? Yes <input type="checkbox"/> No <input checked="" type="checkbox"/>		25 Open to Public? Yes <input type="checkbox"/> No <input checked="" type="checkbox"/>		37 Condition Interior <input type="checkbox"/> Exterior deteriorated	
14 District Potent'l? Yes <input type="checkbox"/> No <input checked="" type="checkbox"/>		26 Local Contact Person or Organization Friends of Historic Boonville		38 Preservation Underway? Yes <input type="checkbox"/> No <input checked="" type="checkbox"/>	
15 Name of Established District		27 Other Surveys in Which Included		39 Endangered? By What? Yes <input checked="" type="checkbox"/> No <input type="checkbox"/> being torn down	
42 Further Description of Important Features This elongated structure has an extremely low pitched gable roof. Chimneys flank the central hall. A 1 bay porch with square posts and scroll brackets afford protection to the entrance. The top panels of the door are arched. Windows are 2-over-2 and trabeated. The gable ends have a raking cornice and skews. There is a gable ell, pent porch, and pent room to the rear. The walls of the structures are built of timber frame with nogging of coursed brickwork. (see photo for detail) (see reverse)				40 Visible from Public Road? Yes <input type="checkbox"/> No <input type="checkbox"/>	
43 History and Significance By 1874 the structure was the residence of Henry Kaune, an organizer of the German Evangelical Lutheran Church of Clarks Fork. By 1897, it was the residence of Henry Ohlendorph. Prior to 1915 and extending past 1925 the house and lands were under the ownership of N.A. Schmidt. By 1959, it was the residence of Arthur Smith. The structure is significant as being an early rural Cooper County structure constructed with nogging.				41 Distance from and Frontage on Road	
44 Description of Environment and Outbuildings Sitting close to the road, the house faces E. To the N is a well. Frame and metal sheds of a later date are to the N and NW.					
45 Sources of Information History of Cooper County, Johnson, p. 274, 569. (see reverse)		46 Prepared by L. Harper/ J. Higbie		47 Organization Friends of Historic Boonville	
		48 Date 9/80		49 Revision Date(s)	

42. (cont.) Millwork is heavily molded and there is a large built in cabinet with a Pedimented top.

45. (cont.) 1877 Atlas Map of Cooper County, Mo.
1897 Illustrated Historical Atlas of Cooper County, Mo.
1915 Standard Atlas of Cooper County, Mo.
1874, 1925, 1959, Maps of Cooper County, Mo.
Interview with W.N. Fricke, 9/80

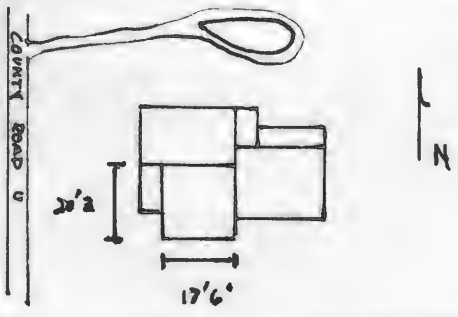


Lone Elm Quad 7.5' USGS

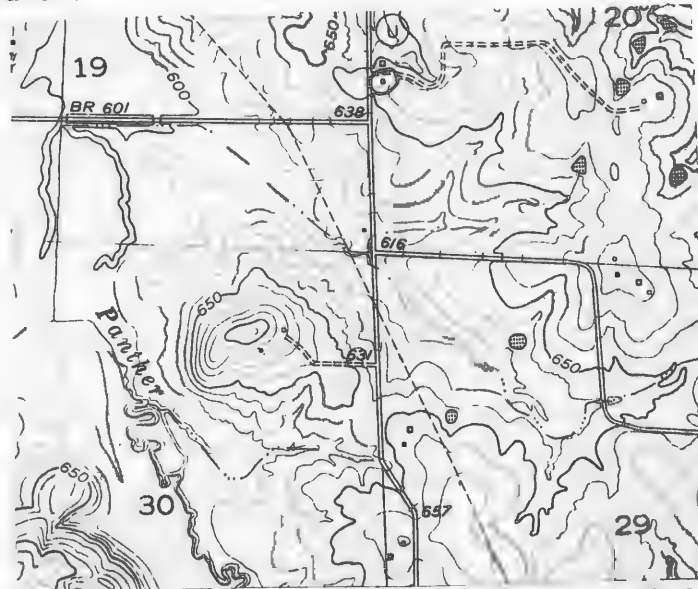




HISTORIC INVENTORY

1 No CF-80		4 Present Name(s) Bruce Property		5 Other Name(s) SDCP 0687	
2 County Cooper		3 Location of Negatives Friends of Historic Boonville			
6 Specific Location NW 1/4 of SW 1/4 of Section 20, T48N, R16W.		16 Thematic Category		28 No. of Stories 2	
7 City or Town If Rural, Township & Vicinity Clarks Fork		17 Date(s) or Period c 1850's-c1900		29 Basement? Yes No <input checked="" type="checkbox"/>	
8 Site Plan with North Arrow 		18 Style or Design Vernacular		30 Foundation Material stone	
9 Coordinates UTM Lat Long 15/525695/4306600		19 Architect or Engineer		31 Wall Construction log, frame	
10 Site Structure Building <input checked="" type="checkbox"/> Object <input type="checkbox"/>		20 Contractor or Builder		32 Roof Type & Material cross gable, rib tin	
11 On National Register? Yes <input type="checkbox"/> No <input checked="" type="checkbox"/>		21 Original Use, if apparent residence		33 No. of Bays Front 4 Side 2	
12 Is It Eligible? Yes <input checked="" type="checkbox"/> No <input type="checkbox"/>		22 Present Use abandoned		34 Wall Treatment clapboard	
13 Part of Estab. Hist. Dist.? Yes <input type="checkbox"/> No <input checked="" type="checkbox"/>		23 Ownership Public <input type="checkbox"/> Private <input checked="" type="checkbox"/>		35 Plan Shape irreg.	
14 District Potent'l? Yes <input type="checkbox"/> No <input checked="" type="checkbox"/>		24 Owner's Name & Address, if known Frank Bruce 820 4th St. Boonville, Mo. 65233		36 Changes (Explain in #42) Addition <input checked="" type="checkbox"/> Altered <input type="checkbox"/> Moved <input type="checkbox"/>	
15 Name of Established District		25 Open to Public? Yes <input type="checkbox"/> No <input checked="" type="checkbox"/>		37 Condition Interior Exterior fair	
42 Further Description of Important Features The original section is a 20'3" X 17'6", 1 1/2 story log room at the SW corner. It is uncertain as to whether the top story is log or a later frame addition. No corner is exposed to reveal the type of notching or the average size of the logs. They appear to be about 7". It has a 3 bay front facade with a later 2 bay Eastlake porch. There is a boxed stair on the NE corner. To the N is a 2 story, gabled addition. It has returns (see reverse)		26 Local Contact Person or Organization Friends of Historic Boonville		38 Preservation Underway? Yes No <input checked="" type="checkbox"/>	
43 History and Significance The structure may have been built by John Reed who was in residence as early as 1872 and remained until after 1897. By 1915, it was under the ownership of A. K. Mills. In 1925, the structure belonged to H. G. and N. B. Kirschner with ownership in the Kirschner family extending past 1959.		27 Other Surveys in Which Included		39 Endangered? By What? Yes <input checked="" type="checkbox"/> No <input type="checkbox"/>	
44 Description of Environment and Outbuildings The house sits close to County Road U facing W. Outbuildings are to the NE.		40 Visible from Public Road? Yes <input checked="" type="checkbox"/> No <input type="checkbox"/>		41 Distance from and Frontage on Road	
45 Sources of Information Atlas Map of Cooper County, Mo. 1877 Illustrated Historical Atlas of Cooper County, Mo. 1897 Standard Atlas of Cooper County, Mo., 1915 1874, 1959, 1975, Maps of Cooper County, Mo.		46 Prepared by L. Harper / J. Higbie		47 Organization Friends of Historic Boonville	
		48 Date 9/80		49 Revision Date(s)	

42. (cont.) in the gable ends and a pent porch on its E. To the E of the original room is a gable ell with a pent porch on its N. Windows generally are 2-over-2 and trabeated.

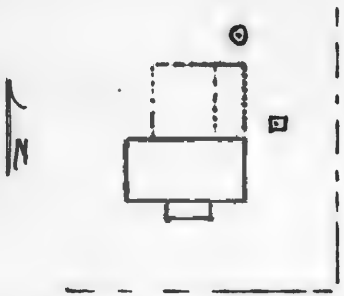


Boonville Quad 7.5 USGS





HISTORIC INVENTORY

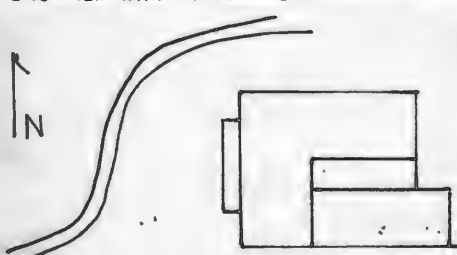
1 No. CF-81		4 Present Name(s) Kirschner Property		80CP0688	
2 County Cooper		5 Other Name(s)			
3 Location of Negatives Friends of Historic Boonville					
6 Specific Location NW ¼ of SE ¼ of Section 20, T48N, R16W.		16 Thematic Category		28 No. of Stories 1½	
7 City or Town If Rural, Township & Vicinity Clarks Fork		17 Date(s) or Period c 1890		29 Basement? Yes No <input checked="" type="checkbox"/>	
8 Site Plan with North Arrow		18 Style or Design Vernacular		30 Foundation Material stone piers	
		19 Architect or Engineer		31 Wall Construction timber frame	
		20 Contractor or Builder		32 Roof Type & Material gable, asphalt sh	
9 Coordinates UTM Lat Long 15/326510/4306510		21 Original Use, if apparent residence		33 No. of Bays Front 4 Side 1	
10 Site: Building <input checked="" type="checkbox"/> Structure: Object <input type="checkbox"/>		22 Present Use abandoned		34 Wall Treatment clapboard	
11 On National Register? Yes <input type="checkbox"/> No <input checked="" type="checkbox"/>		23 Ownership Public <input type="checkbox"/> Private <input checked="" type="checkbox"/>		35 Plan Shape rec	
12 Is It Eligible? Yes <input checked="" type="checkbox"/> No <input type="checkbox"/>		24 Owner's Name & Address, if known Richard Kirschner Route 2 Boonville, Mo. 65233		36 Changes (Explain in #42) Addition <input checked="" type="checkbox"/> Altered <input type="checkbox"/> Moved <input type="checkbox"/>	
13 Part of Estab. Hist. Dist.? Yes <input type="checkbox"/> No <input checked="" type="checkbox"/>		25 Open to Public? Yes <input type="checkbox"/> No <input checked="" type="checkbox"/>		37 Condition Interior deteriorated Exterior deteriorated	
14 District Potent'l? Yes <input type="checkbox"/> No <input checked="" type="checkbox"/>		26 Local Contact Person or Organization Friends of Historic Boonville		38 Preservation Underway? Yes <input type="checkbox"/> No <input checked="" type="checkbox"/>	
15 Name of Established District		27 Other Surveys in Which Included		39 Endangered? By What? Yes <input checked="" type="checkbox"/> No <input type="checkbox"/>	
42 Further Description of Important Features Small single light windows are under the eaves. Others are 2-over-2 and trabeated. An ornate 2 bay porch with chamfered posts, scroll brackets, and a cut out balustrade afford protection to the paired entrance. There is a central chimney. A gabled roofed rear ell with pent addition is in the process of being razed.				40 Visible from Public Road? Yes <input type="checkbox"/> No <input checked="" type="checkbox"/>	
43 History and Significance The structure appears to have been built by A. W. Hurt as a replacement for an early structure he resided in (1877). Hurt remained in ownership until after 1915. By 1925, it was in the possession of Alice Mitchell and W. J. McFarland but it is unknown who was residing within. By 1959 the present owner gained possession.				41 Distance from and Frontage on Road	
44 Description of Environment and Outbuildings Sitting about ½ mile E off County Road U, the house is now located inbetween several fields and is overgrown with brush. No outbuildings remain. There are 2 cisterns to the E, one is a brick beehive type. The house faces S.				Photo	
45 Sources of Information Atlas Map of Cooper County, Mo., 1877 Illustrated Historical Atlas of Cooper County, Mo., 1897 Standard Atlas of Cooper County, Mo., 1915 1925, 1959 Maps of Cooper County, Mo.		46 Prepared by L. Harper / J. Higbie		47 Organization Friends of Historic Boonville	
		48 Date 9/80		49 Revision Date(s)	

CP-AS 002-185





HISTORIC INVENTORY

1 No CF-79		4 Present Name(s) Lymer Property	
2 County Cooper		5 Other Name(s) 800P 0683	
3 Location of Negatives Friends of Historic Boonville			
6 Specific Location SE 1/4 of NW 1/4 of Section 20, T48N, R16W.		16 Thematic Category	
7 City or Town If Rural, Township & Vicinity Clarks Fork		17 Date(s) or Period c 1830's-40's	
8 Site Plan with North Arrow 		18 Style or Design Federal-Greek Revival	
9 Coordinates UTM Lat Long 15/526080/4307160		19 Architect or Engineer	
10 Site II Building X Structure II Object II		20 Contractor or Builder Joshua H. Berry	
11 On National Register? Yes II No X		21 Original Use, if apparent residence	
12 Is II Eligible? Yes X No II		22 Present Use abandoned	
13 Part of Estab Hist Dist? Yes II No X		23 Ownership Public II Private IX	
14 District Potent'l? Yes II No X		24 Owner's Name & Address, if known Wilbur Lymer 225 Highland Drive Boonville, Mo. 65233	
15 Name of Established District		25 Open to Public? Yes II No IX	
42 Further Description of Important Features Flemish bond brickwork, bracketed eaves and a classical 1st story entrance with transom, flanking pilasters and sidelights, and an entablature with dentils and end blocks resting on pilaster embellish the front facade. Windows are shuttered, have stone lintels with end blocks, and retains some 6-over-6 lights. First story windows are generally 1-over-1 now. The entrance is protected by a 1920's-30's 3 bay, 1 story porch (see reverse)		26 Local Contact Person or Organization Friends of Historic Boonville	
43 History and Significance The structure's historical building date is unknown and the date range arrived at is architectural. The structure was built by Major Joshua H. Berry, who had come to Missouri in 1816 as part of the U.S. Civil Engineering Corps. Berry and others furnished the first survey of lands between Boonville and Lexington. During difficulties with Indians he attained the position of Major over a command of pioneer volunteers. (see reverse)		27 Other Surveys in Which Included	
44 Description of Environment and Outbuildings The house faces W and sits approximately .3 of a mile E of County Road U. Outbuildings and a hog lot are to the E. New metal equipment sheds are to the N and a garage sits to the W.		28 No of Stories 2	
45 Sources of Information Property Abstract Levens & Drake, A History of Cooper County, Mo., p. 148 (see reverse)		29 Basement? Yes X No	
		30 Foundation Material cut stone	
		31 Wall Construction brick	
		32 Roof Type & Material gable, rib tin	
		33 No of Bays Front 5 Side	
		34 Wall Treatment Flemish bond (front only)	
		35 Plan Shape rec.	
		36 Changes (Explain in #42) Addition X Altered X Moved I	
		37 Condition Interior poor Exterior poor	
		38 Preservation Underway? Yes X No	
		39 Endangered? By What? Yes X No abandoned	
		40 Visible from Public Road? Yes X No	
		41 Distance from and Frontage on Road	
		Photo	
		46 Prepared by L. Harper / J. Higbie	
		47 Organization Friends of Historic Boonville	
		48 Date 9/80	
		49 Revision Date(s)	

42. (cont.) built of molded concrete blocks. The 2nd story entrance has a frame surround with grecian ear motif. Huge brick end chimneys and returns with brackets and pendants accent the N and S gable ends. Extending to the E is a 1 story brick gable ell which appears to be original. It repeats the 6-over-6 windows and lentels, and has a large end chimney. A door has been cut into the N facade. This ell is the N bay. The center section is a frame pent room and there is a gabled frame ell as the S bay. This ell is 1 story and sits on a concrete foundation. Heavily molded millwork, 6 panel doors and a turned newel grace the interior. The 4 fireplaces have been closed but mantels with a delicately curved frieze supported on panelled columns remain.
43. (cont.) Upon the termination of his work he returned to his homeplace in North Carolina, and was married. He returned to Missouri by oxen led wagons and brought his slaves and eventually patented his lands in 1824. The farming proved successful and he became one of the larger early farmers of Cooper County. Upon his death in 1869 the farm and residence passed to his son Joshua C. Berry, who remained at this location until 1874. In that year the farm and residence sold to Alexander Shannon. Between 1899 and 1903 the residence remained in the possession of the Shannon heirs. In 1903, it sold to Joseph A. Whitehurse who owned the farm for only 6 months. Between 1904 and 1910 the structure served as the residence of the new owner, William Saulmon. In 1910, the residence became the home of James Lymer. In 1912 Lymer added a rear frame extension. In 1945, a son Wilbur, the present owner obtained the farm and resided there until their move into Boonville.
45. (cont.) History of Howard and Cooper County, Mo., 1883, p. 940, 955
History of Cooper County, Johnson, p. 661, 668
 Interview with Mr. & Mrs. W. Lymer, 9/80, 10/80




Boonville Quad 7.5 UGS



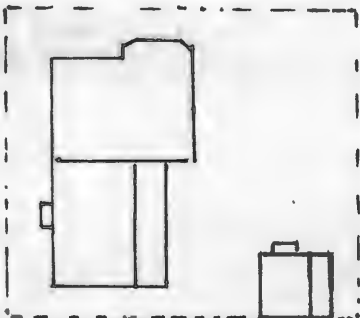




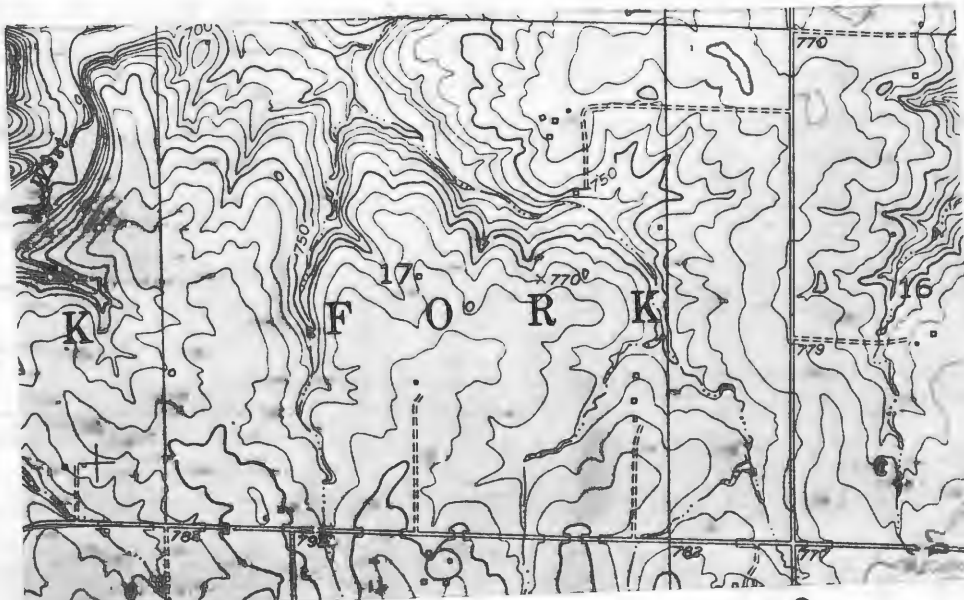




HISTORIC INVENTORY

1 No CF-42		4 Present Name(s) Fricke Centennial Farm and Residence		5 Other Name(s) 80CP0652	
2 County Cooper		3 Location of Negatives Friends of Historic Boonville			
6 Specific Location NW ¼ of NE ¼ of Section 20 T47N, R16W.		16 Thematic Category		28 No. of Stories 1½	
7 City or Town II Rural, Township & Vicinity Clarks Fork		17 Date(s) or Period pre-1871, 1890, 1901		29 Basement? Yes <input checked="" type="checkbox"/> No <input type="checkbox"/> partial	
8 Site Plan with North Arrow		18 Style or Design Queen Anne Cottage		30 Foundation Material stone, concrete	
		19 Architect or Engineer		31 Wall Construction frame	
		20 Contractor or Builder		32 Roof Type & Material hip, gable, asphalt sh	
9 Coordinates UTM Lat Long 15/526460/4297760		21 Original Use, if apparent residence		33 No. of Bays Front 3 Side 5	
10 Site I I Structure I I Building <input checked="" type="checkbox"/> Object I I		22 Present Use residence		34 Wall Treatment narrow vinyl siding	
11 On National Register? Yes <input type="checkbox"/> No <input checked="" type="checkbox"/>		23 Ownership Public <input type="checkbox"/> Private <input checked="" type="checkbox"/>		35 Plan Shape irreg	
12 Is II Eligible? Yes <input checked="" type="checkbox"/> No <input type="checkbox"/>		24 Owner's Name & Address, if known Norbert Fricke RFD 1 Bunceton, Mo. 65237		36 Changes (Explain in #42) Addition <input checked="" type="checkbox"/> Altered <input checked="" type="checkbox"/> Moved <input type="checkbox"/>	
13 Part of Estab Hist Dist? Yes <input type="checkbox"/> No <input checked="" type="checkbox"/>		25 Open to Public? Yes <input type="checkbox"/> No <input checked="" type="checkbox"/>		37 Condition Interior good Exterior good	
14 District Potent'l? Yes <input type="checkbox"/> No <input checked="" type="checkbox"/>		26 Local Contact Person or Organization Friends of Historic Boonville		38 Preservation Underway? Yes <input type="checkbox"/> No <input checked="" type="checkbox"/>	
15 Name of Established District		27 Other Surveys in Which Included		39 Endangered? By What? Yes <input type="checkbox"/> No <input checked="" type="checkbox"/>	
42 Further Description of Important Features The 1900 front facade is to the N and has a chamfered projecting E bay. It is accented by diagonal brackets with a spindle frieze and pendants. This bay has a gable roof. The front entrance has an awning and concrete stoop. The main block has a hip roof and a gable dormer to each facade. Extending to the S is a 1 story gable ell. Its W facade has been altered to appear as a later ranch type residence. It has 4 part vertical windows and a new entrance with a gable porch supported on wrought (see reverse)		40 Visible from Public Road? Yes <input checked="" type="checkbox"/> No <input type="checkbox"/>			
43 History and Significance Oral history indicates that when William and Henry Fricke purchased the farm in 1871, two simple dwellings were in existence. Henry resided in the small existing dwelling located to the SE of the primary structure. Here he married and raised a family before moving to his own farm approximately 1½ miles to the West. William, around 1890, enlarged the structure by adding a rear addition. Following his death in 1901 his widow Minnie and her 14 (see reverse)		41 Distance from and Frontage on Road			
44 Description of Environment and Outbuildings The house faces N and sits back from the road. Its house yard is enclosed by a white picket fence. Within this fence to the SE is a 1½ story structure now used as a shed. It has a pent porch over the N entrance and a pent room along its W facade and was originally a residence. It is covered with clapboarding. (see reverse)		46 Prepared by L. Harper / J. Higbie			
45 Sources of Information History of Cooper County, Mo., Johnson p.689-90 Interview with Sophie & Mr. & Mrs. W. Norbert Fricke, 9/80 Historic Sites Map of Cooper County, Mo. 1976		47 Organization Friends of Historic Boonville			
		48 Date 9/80 49 Revision Date(s)			

42. (cont.) iron columns. The original 1870's house is enclosed within this structure however, due to both interior and exterior remodeling it is not evident.
43. (cont.) year old son William, had the front Queen Anne addition constructed. William, began farming at this young age and built the farm into one of the more successful operations in the county. His son, W. Norbert, carried on the tradition and at present is semi-retired. The silo on the farm was constructed in 1931. In 1966, the house was remodeled by the present owner; he lowered the ceilings, closed in both the front porch (which extended the living room), and the side porch (to form a utility room), installed new doors, walls and floors. In 1979, he replaced the roof and windows and had siding installed.
- This "Centennial Farm" is significant as having remained in the Fricke family for three generations and 109 years.

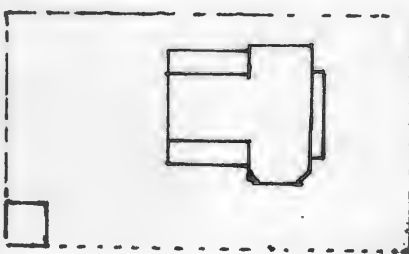


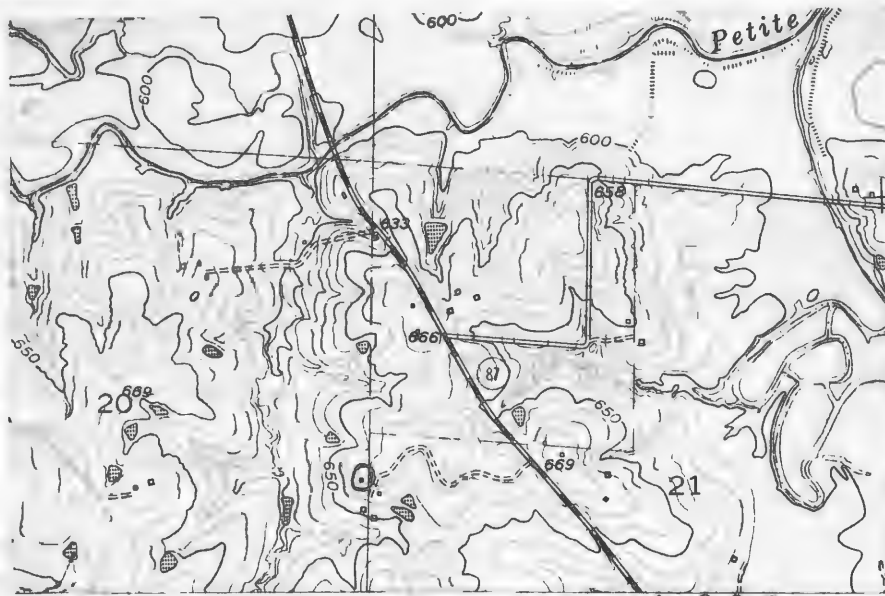
Lone Elm Quad 7.5' USGS





HISTORIC INVENTORY

1 No CF-86		4 Present Name(s) Loesing Residence		80CP0693	
2 County Cooper		5 Other Name(s)			
3 Location of Negatives Friends of Historic Boonville					
6 Specific Location NE 1/4 of SE 1/4 of Section 20 T48N, R16W.		16 Thematic Category		28 No. of Stories 2	
7 City or Town II Rural, Township & Vicinity Clarks Fork		17 Date(s) or Period 1907		29 Basement? Yes <input checked="" type="checkbox"/> No	
8 Site Plan with North Arrow		18 Style or Design Vernacular with Queen Anne Affinities		30 Foundation Material molded concrete block	
		19 Architect or Engineer		31 Wall Construction frame	
		20 Contractor or Builder William J. McFarland		32 Roof Type & Material hip, asphalt sh	
9 Coordinates UTM Lat Long 15/527230/4306520		21 Original Use, if apparent residence		33 No. of Bays Front 5 Side 1	
10 Site I Building X Structure I Object I		22 Present Use residence		34 Wall Treatment clapboard	
11 On National Register? Yes <input type="checkbox"/> No <input checked="" type="checkbox"/>		23 Ownership Public <input type="checkbox"/> Private <input checked="" type="checkbox"/>		35 Plan Shape L	
12 Is II Eligible? Yes <input checked="" type="checkbox"/> No <input type="checkbox"/>		24 Owner's Name & Address, if known Charles Loesing Route 2 Boonville, Mo. 65233		36 Changes (Explain in #42) Addition <input type="checkbox"/> Altered <input checked="" type="checkbox"/> Moved <input type="checkbox"/>	
13 Part of Estab Hist Dist? Yes <input type="checkbox"/> No <input checked="" type="checkbox"/>		25 Open to Public? Yes <input type="checkbox"/> No <input checked="" type="checkbox"/>		37 Condition Interior Exterior good	
14 District Potent? Yes <input type="checkbox"/> No <input checked="" type="checkbox"/>		26 Local Contact Person or Organization Friends of Historic Boonville		38 Preservation Underway? Yes <input type="checkbox"/> No <input checked="" type="checkbox"/>	
15 Name of Established District		27 Other Surveys in Which Included		39 Endangered? By What? Yes <input type="checkbox"/> No <input checked="" type="checkbox"/>	
42 Further Description of Important Features		The structure has an asymmetric quality due to the chamfered SE corner. No brackets remain. The double leaf entrance is accented by a gable peak filled with fish-scale shingles at the center of a 3 bay, 1 story porch. Porch post are square. The entrance has a transom. Windows are 1-over-1. A 1st story window in the bay has been altered. The 2 story rear ell has 1 story pent sections to its N and S facades.		Photo	
43 History and Significance The structure was built by William McFarland, as well as the silo, (1914), and two barns (1900 and 1902). At some point after 1925 the farm residence sold to a yet unknown buyer followed shortly thereafter by Norman Shannon. At c 1930, Julius Loesing gained possession and resided in the residence. The present owner obtained the residence and farm lands in 1963 and relates that he altered the house by moving the kitchen to the front of the dwelling and closed in part of the back porch to form a utility room.					
44 Description of Environment and Outbuildings A gable foofed, frame shed to the SW of the house is the only outbuilding within the fenced house yard. Other outbuildings are to the E. The house faces E onto State Road 87.					
45 Sources of Information History of Cooper County, Mo., Johnson, p.675 Interview with Mrs. C. Loesing, 9/80				46 Prepared by L. Harper/ J. Higbie	
				47 Organization Friends of Historic Boonville	
				48 Date 9/80	
				49 Revision Date(s)	

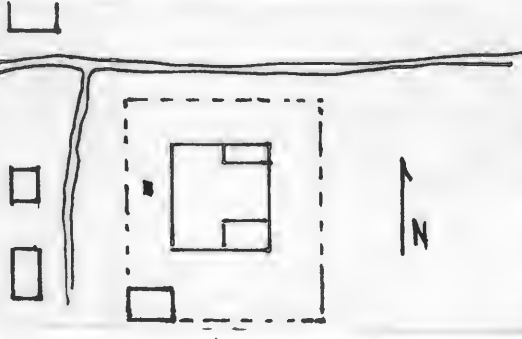


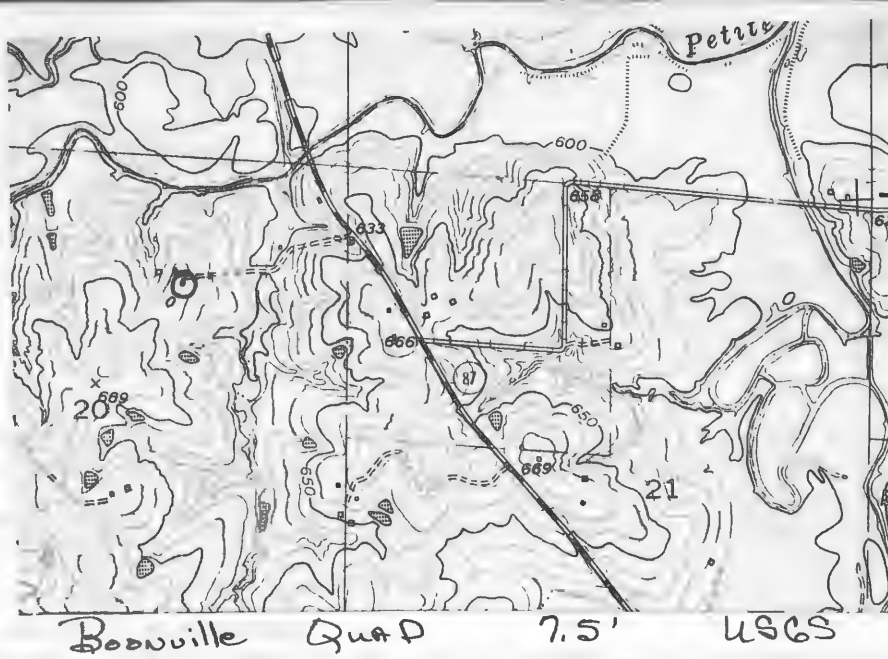
Boonville Quad 7.5 USGS





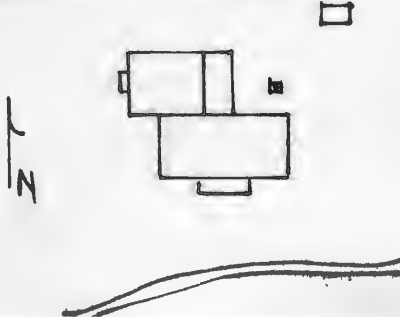
HISTORIC INVENTORY

1 CP-88		4 Present Name(s) Kirschner Residence		5 Other Name(s) SUCP0695	
2 County Cooper		3 Location of Inventory Friends of Historic Boonville			
6 Specific Location NW ¼ of NE ¼ of Section 20, T48N, R16W.		16 Thematic Category		28 No. of Stories I	
7 City or Town If Rural, Township & Vicinity Clarks Fork		17 Date(s) or Period 1890-96		29 Basement? Yes No X	
8 Site Plan with North Arrow 		18 Style or Design Queen Anne		30 Foundation Material stone	
9 Coordinates UTM Lat Long 15/526730/4307185		19 Architect or Engineer		31 Wall Construction frame	
10 Site Building Structure Object		20 Contractor or Builder G. W. Shannon		32 Roof Type & Material cross gable, asphalt sh	
11 On National Register? Yes No X		21 Original Use, if apparent residence		33 No. of Bays Front 4 Side 3	
12 Is It Eligible? Yes No X		22 Present Use residence		34 Wall Treatment clapboard	
13 Part of Estab Hist Dist? Yes No X		23 Ownership Public Private X		35 Plan Shape T	
14 District Potential? Yes No X		24 Owner's Name & Address, if known R. Kirschner Route 2 Boonville, Mo. 65233		36 Changes (Explain in #42) Addition Altered Moved	
15 Name of Established District		25 Open to Public? Yes No X		37 Condition Interior Exterior good	
42 Further Description of Important Features Fishscale shingles and returns embellish the gable ends and an Eastlake porch covers the entrance which retains its Eastlake screen and interior door. Windows are 2-over-2 and trabeated. A pent room is at the SE corner. A V-shaped wood gutter and brackets are intact.		26 Local Contact Person or Organization Friends of Historic Boonville		38 Preservation Underway? Yes No X	
43 History and Significance By 1897 the dwelling was the residence of G. W. Shannon who built the house on land he had inherited from his father, Alexander. Shannon remained in residence until 1924 when the farm residence was purchased by the present owner.		27 Other Surveys in Which Included		39 Endangered? By What? Yes No X	
44 Description of Environment and Outbuildings Sitting at the end of a long lane, approximately ½ mile W of State Road 87, the house faces N and sits within a fenced yard. A gabled, frame shed is to the SW and a cistern is to the W. Other outbuildings are to the W and NW.		40 Visible from Public Road? Yes No X		41 Distance from and Frontage on Road	
45 Sources of Information Illustrated Historical Atlas of Cooper County, Mo. 1897 Interview with R. Kirschner, 10/80		46 Prepared by L. Harper/ J. Higbie		47 Organization Friends of Historic Boonville	
		48 Date 9/80		49 Revision Date(s)	

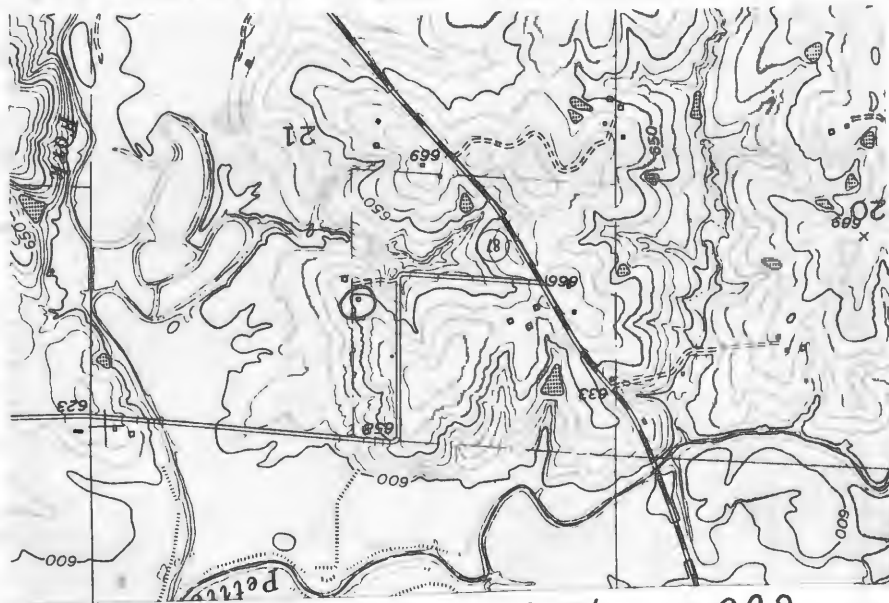




HISTORIC INVENTORY

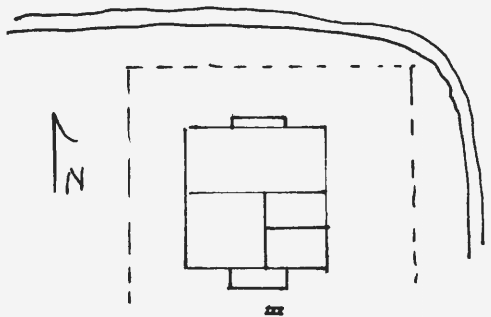

1 No CF-89		4 Present Name(s) Walter Property		80CP0696	
2 County Cooper		5 Other Name(s) Hurt Place			
3 Location of Negatives Friends of Historic Boonville					
6 Specific Location NE 1/4 of NW of Section 21 T48N, R16W.		16 Thematic Category		28 No. of Stories 1 1/2	
7 City or Town II Rural, Township & Vicinity Clarks Fork		17 Date(s) or Period c 1860's		29 Basement? Yes No <input checked="" type="checkbox"/>	
8 Site Plan with North Arrow 		18 Style or Design Greek Revival		30 Foundation Material stone concrete	
		19 Architect or Engineer Berryot Hurt		31 Wall Construction frame	
		20 Contractor or Builder		32 Roof Type & Material gabled, asphalt sh	
		21 Original Use, if apparent residence		33 No. of Bays Front 4 Side 1	
		22 Present Use abandoned		34 Wall Treatment asbestos siding	
		23 Ownership Public <input type="checkbox"/> Private <input checked="" type="checkbox"/>		35 Plan Shape L	
9 Coordinates UTM Lat Long 15/528095/4307010		24 Owner's Name & Address, if known Sid Walters RFD Boonville, Mo. 65233		36 Changes (Explain in #42) Addition <input checked="" type="checkbox"/> Altered <input checked="" type="checkbox"/> Moved <input type="checkbox"/>	
10 Site <input type="checkbox"/> Building <input checked="" type="checkbox"/> Structure <input type="checkbox"/> Object <input type="checkbox"/>		25 Open to Public? Yes <input type="checkbox"/> No <input checked="" type="checkbox"/>		37 Condition Interior <u>deteriorated</u> Exterior <u>deteriorated</u>	
11 On National Register? Yes <input type="checkbox"/> No <input checked="" type="checkbox"/>		26 Local Contact Person or Organization Friends of Historic Boonville		38 Preservation Underway? Yes No	
12 Is It Eligible? Yes <input checked="" type="checkbox"/> No <input type="checkbox"/>		27 Other Surveys in Which Included		39 Endangered? By What? Yes No	
13 Part of Estab. Hist. Dist.? Yes <input type="checkbox"/> No <input checked="" type="checkbox"/>				40 Visible from Public Road? Yes No	
14 District Potent? Yes <input type="checkbox"/> No <input checked="" type="checkbox"/>				41 Distance from and Frontage on Road	
15 Name of Established District					
42 Further Description of Important Features The paired front entrances are beneath a pedimented porch which now rests on square wood posts. Windows are 6-over-6 and there are 2 gabled dormers on the front and to the rear. The roof has a drip course and end chimneys. To the N is a gable ell with a pent porch to the W and a pent porch and room to the E. The interior millwork is plain and there is a boxed stair at the SE corner of the SW room. (see reverse)				Photo	
43 History and Significance The structure is believed to have been built by Berryot Hurt. It was next sold to Joseph Pich (1877) and later to Thomas Rich. By the 1880's it was the residence of Fleming Hurt who had built the farm up to include 240 acres. In 1892 H. G. Hurt, a son, returned to the farm and eventually obtained it. In 1915 he sold to Theodore Brandes, and entered the Automobile business with G. A. Brownfield. In 1918 he went on to (see reverse)					
44 Description of Environment and Outbuildings The county road curves to the W and N of the house, which faces S. To the immediate E is a well and to the NE is a gabled shed with vertical board siding. A barn is further to the E.					
45 Sources of Information Illustrated Historical Atlas of Cooper County, Mo. 1897 Standard Atlas of Cooper County, Mo., 1915 (see reverse)		46 Prepared by L. Harper / J. Higbie			
		47 Organization Friends of Historic Boonville			
		48 Date 9/80		49 Revision Date(s)	

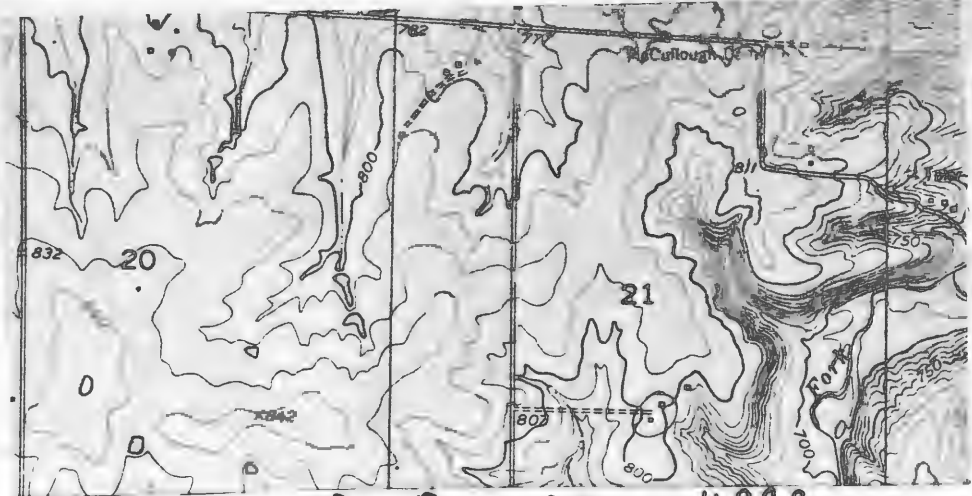
42. (cont.) The E room has a later concrete block foundation.
43. (cont.) work at the Missouri Training School.
Brandes, a relative of the Hurts, remained a short period and having died, by 1925 the land passed on to the Brandes heirs. The next owner resident is believed to be Harry Walters. The structures now part of his son's extensive farm.
45. (cont.) History of Cooper County, Mo. Johnston, p. 961-962, 1066
Atlas Map of Cooper County, Mo., 1877
1925 Map of Cooper County, Mo.
Interview with Marvin Brandes, 10/80





HISTORIC INVENTORY

1. No CF-112		4. Present Name(s) Simmons Residence		SOCP 0717	
2. County Cooper		5. Other Name(s) "Martin Lohse Place"			
3. Location of Negatives Friends of Historic Boonville					
6. Specific Location SW 1/4 of SE 1/4 of Section 21, T47N, R16W.		16. Thematic Category		28. No. of Stories 1	
7. City or Town Clarks Fork		17. Date(s) or Period		29. Basement? Yes X No	
8. Site Plan with North Arrow		18. Style or Design Vernacular=Type A		30. Foundation Material concrete	
		19. Architect or Engineer		31. Wall Construction frame	
		20. Contractor or Builder		32. Roof Type & Material gable, asphalt sh	
9. Coordinates UTM Lat 15/527980 Long 4296525		21. Original Use, if apparent residence		33. No. of Bays Front Side	
10. Site Building <input checked="" type="checkbox"/> Structure Object <input type="checkbox"/>		22. Present Use residence		34. Wall Treatment clapboard	
11. On National Register? Yes <input type="checkbox"/> No <input checked="" type="checkbox"/>		23. Ownership Public <input type="checkbox"/> Private <input checked="" type="checkbox"/>		35. Plan Shape rec.	
12. Is It Eligible? Yes <input checked="" type="checkbox"/> No <input type="checkbox"/>		24. Owner's Name & Address, if known Donald Simmons RFD 1 Boonville, Mo. 65233		36. Changes (Explain in #42) Addition <input checked="" type="checkbox"/> Altered <input type="checkbox"/> Moved <input type="checkbox"/>	
13. Part of Estab. Hist. Dist.? Yes <input type="checkbox"/> No <input checked="" type="checkbox"/>		25. Open to Public? Yes <input type="checkbox"/> No <input checked="" type="checkbox"/>		37. Condition Interior <input type="checkbox"/> Exterior good	
14. District Potent.? Yes <input type="checkbox"/> No <input checked="" type="checkbox"/>		26. Local Contact Person or Organization Friends of Historic Boonville		38. Preservation Underway? Yes <input type="checkbox"/> No <input checked="" type="checkbox"/>	
15. Name of Established District		27. Other Surveys in Which Included		39. Endangered? By What? Yes <input type="checkbox"/> No <input checked="" type="checkbox"/>	
42. Further Description of Important Features Typical of this style, the house has paired entrance, a 2 bay pent porch and a central chimney. There is a gable ell and 2 pent additions to the S. A raking cornice accents the gable ends. The porch has turned posts and a jigsaw motif in the frieze. Windows are 1-over-1 and trabeated. An enclosed porch has been added to the S.					
43. History and Significance The structure was probably built by Martin H. Lohse for his residence. Lohse remained until c 1957 at which time it sold to Robert Earl for his residence. In 1975 the present owner obtained his farm home.					
44. Description of Environment and Outbuildings The house faces N and sits at the end of a lane. Outbuildings are to the E. Within its fenced yard is a well and a gable shed with composition siding to the S.					
45. Sources of Information Illustrated Historical Atlas of Cooper County, Mo., 1897 Standard Atlas of Cooper County, Mo., 1915 1909 Soil Survey Map of Cooper County, Mo. Interview with Margaret Meyer, 9/80				46. Prepared by L. Harper / J. Higbie	
				47. Organization Friends of Historic Boonville	
48. Date 9/80		49. Revision Date(s)			

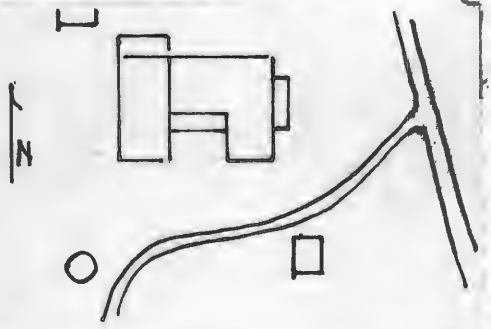
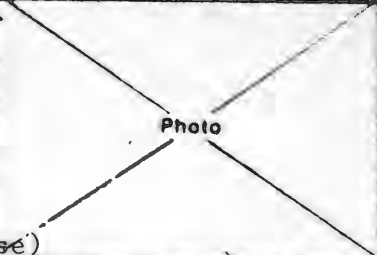


Lone Elm Quad 7.5 USGS
1



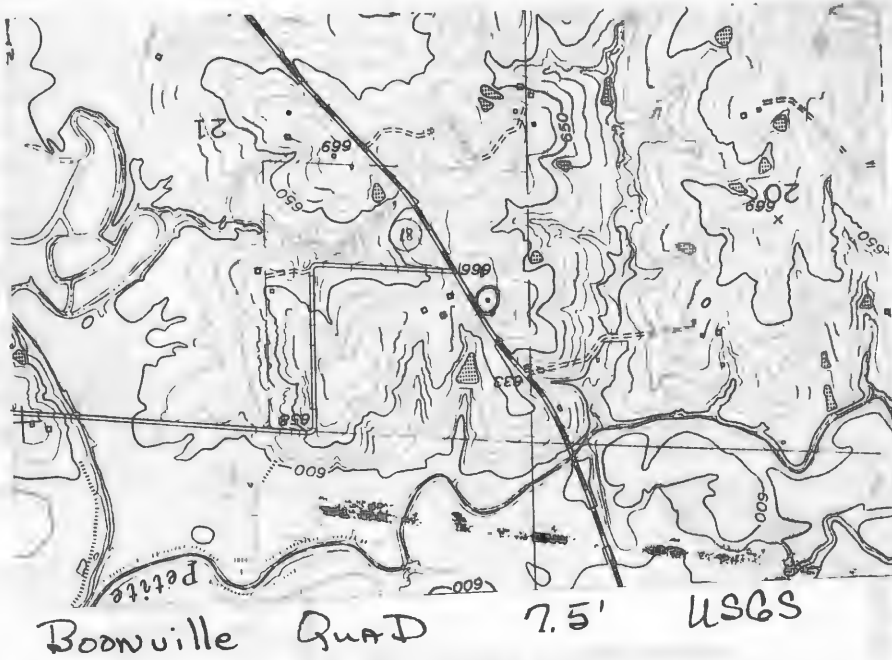


HISTORIC INVENTORY

1 No CF-87		4 Present Name(s) Walters Property		800P0694	
2 County Cooper		5 Other Name(s)			
3 Location of Negatives Friends of Historic Boonville		James Hurt Place			
6 Specific Location NW $\frac{1}{4}$ of NW $\frac{1}{4}$ of Section 21, T48N, R16W.		16 Thematic Category		28 No of Stories 1	
7 City or Town If Rural, Township & Vicinity Clarks Fork		17 Date(s) or Period 1860, 1875		29 Basement? Yes No <input checked="" type="checkbox"/>	
8 Site Plan with North Arrow		18 Style or Design Greek Revival		30 Foundation Material stone	
		19 Architect or Engineer		31 Wall Construction timber frame	
		20 Contractor or Builder James M. Hurt		32 Roof Type & Material cross gable, asphalt sh	
9 Coordinates UTM Lat Long 15/527405/4307070		21 Original Use, if apparent residence		33 No of Bays Front 5 Side 3	
10 Site Building <input checked="" type="checkbox"/> Structure Object <input type="checkbox"/>		22 Present Use abandoned		34 Wall Treatment clapboard	
11 On National Register? Yes <input type="checkbox"/> No <input checked="" type="checkbox"/>		23 Ownership Public <input type="checkbox"/> Private <input checked="" type="checkbox"/>		35 Plan Shape irreg	
12 Is Eligible? Yes <input checked="" type="checkbox"/> No <input type="checkbox"/>		24 Owner's Name & Address, if known Sid Walters RFD Boonville, Mo. 65233		36 Changes (Explain in #42) Addition <input checked="" type="checkbox"/> Altered <input type="checkbox"/> Moved <input type="checkbox"/>	
13 Part of Estab Hist Dist? Yes <input type="checkbox"/> No <input checked="" type="checkbox"/>		25 Open to Public? Yes <input type="checkbox"/> No <input checked="" type="checkbox"/>		37 Condition Interior Exterior fair	
14 District Potent'l? Yes <input type="checkbox"/> No <input checked="" type="checkbox"/>		26 Local Contact Person or Organization Friends of Historic Boonville		38 Preservation Underway? Yes No <input checked="" type="checkbox"/>	
15 Name of Established District		27 Other Surveys in Which Included		39 Endangered? By What? Yes <input checked="" type="checkbox"/> No <input type="checkbox"/>	
42 Further Description of Important Features		40 Visible from Public Road? Yes <input checked="" type="checkbox"/> No <input type="checkbox"/>		41 Distance from and Frontage on Road	
<p>A classical pedimented porch affords protection to the central entrance with its transom and sidelights. Windows are 6-over-6 in the front section. The roofline has a molded drip course and returns in the gable ends. End chimneys appear to the N and S. To the N, the wall indicates that there was an exterior chimney originally. A gable ell connects the front section to a later gabled frame addition. Windows in this section are 2-over-2. There is a pent addition on a concrete foundation at the NW corner (see reverse)</p>					
43 History and Significance		<p>The original structure was "improved" by James Hurt in 1875. Hurt had built the original earlier. By the 1890's the farm was owned by F. D. and M.T. Draffen, with the former brother in residence. The Draffens sold off a portion of the farm to the Bethel Church congregation for the building of the Bethel Church. The farm was lost during the depression and was bought by Charles Cook c 1932. In 1945, the dwelling was sold to Elmer (see reverse)</p>			
44 Description of Environment and Outbuildings		<p>Facing E onto State Road 87, the house has a gable shed to the NW, a 1920's hip garage to the SE, and a water storage tank to the S. Also to the S is a new residence.</p>			
45 Sources of Information		46 Prepared by J. Higbie, L. Harper / J. Shields			
History of Howard and Cooper County, Mo., p. 947-48		47 Organization Friends of Historic Boonville			
History of Cooper County, Mo., p. 716-17		48 Date 9/80			
Interview with Myrtle Hoberecht, 10/80		49 Revision Date(s)			
Interview with Mrs. William Gries, 10/80					

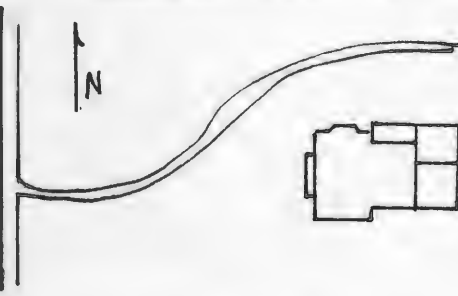
42. (cont.) A pent porch runs between the 2 gabled sections. It has a concrete patio.

43. (cont.) Hoberecht, who remained in residence until 1962. The present owner obtained the dwelling and land in 1962 and resided within until 1973 when they completed their new home.

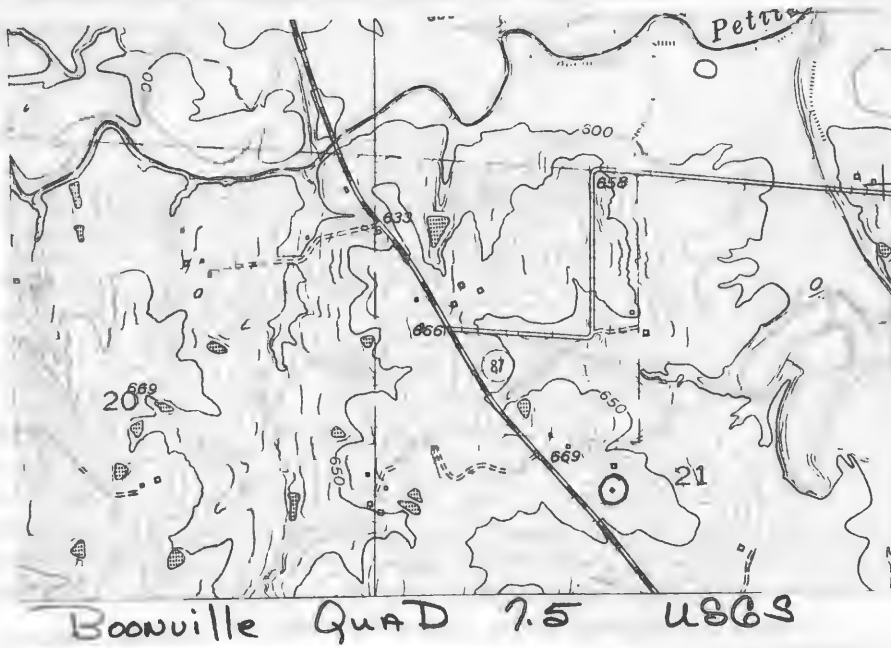




HISTORIC INVENTORY

1 No. CF-85		4 Present Name(s) Swartz Residence		80CP0692	
2 County Cooper		5 Other Name(s)			
3 Location of Negatives Friends of Historic Boonville		"Bill Henry House"			
6 Specific Location NE $\frac{1}{4}$ of SW $\frac{1}{4}$ of Section 21 T48N, R16W.		16 Thematic Category		28 No. of Stories 2	
7 City or Town If Rural, Township & Vicinity Clarks Fork		17 Date(s) or Period c 1875		29 Basement? Yes No <input checked="" type="checkbox"/>	
8 Site Plan with North Arrow 		18 Style or Design Italianate		30 Foundation Material stone	
		19 Architect or Engineer		31 Wall Construction frame	
		20 Contractor or Builder Fleming Hurt		32 Roof Type & Material hip, asphalt sh	
		21 Original Use, if apparent residence		33 No. of Bays Front 5 Side 5	
		22 Present Use residence		34 Wall Treatment clapboard	
		23 Ownership Public <input type="checkbox"/> Private <input checked="" type="checkbox"/>		35 Plan Shape irreg	
		24 Owner's Name & Address, if known Dale Swartz Route 2 Boonville, Mo. 65233		36 Changes (Explain in #42) Addition Altered Moved	
9 Coordinates UTM Lat Long 15/528010/4306440		25 Open to Public? Yes <input type="checkbox"/> No <input checked="" type="checkbox"/>		37 Condition Interior Exterior good	
10 Site <input type="checkbox"/> Building <input checked="" type="checkbox"/> Structure <input type="checkbox"/> Object <input type="checkbox"/>		26 Local Contact Person or Organization Friends of Historic Boonville		38 Preservation Underway? Yes No <input checked="" type="checkbox"/>	
11 On National Register? Yes <input type="checkbox"/> No <input checked="" type="checkbox"/>		27 Other Surveys in Which Included		39 Endangered? By What? Yes No <input checked="" type="checkbox"/>	
12 Is It Eligible? Yes <input checked="" type="checkbox"/> No <input type="checkbox"/>				40 Visible from Public Road? Yes <input checked="" type="checkbox"/> No	
13 Part of Estab. Hist. Dist.? Yes <input type="checkbox"/> No <input checked="" type="checkbox"/>				41 Distance from and Frontage on Road	
14 District Potent.? Yes <input type="checkbox"/> No <input checked="" type="checkbox"/>					
15 Name of Established District					
42 Further Description of Important Features A low hip roof, wide bracketed eaves, and a 2 story polygonal bay characterize the Italianate qualities of this house. Windows are 1-over-1 and trabeated. First story windows are attenuated. The front entrance and transom are protected by a later 1 story, 3 bay porch supported on wooden battered columns. To the rear are a 1 $\frac{1}{2}$ story and a 1 story ell; both are gabled. These repeat the bracket eaves. An Eastlake porch is to (see reverse)					
43 History and Significance The structure was built at c 1875 by Fleming Hurt on the Hurt Family farm. Upon his death in 1909 the structure and the lands sold to A.S. Mills, however by 1925 it served as the residence of W. G. Henry. By 1959 it was in possession of Bill Henry followed by the present owner no earlier than 1975.					
44 Description of Environment and Outbuildings Facing W onto State Road 87, the house has outbuildings to the E.					
45 Sources of Information Atlas Map of Cooper County, Mo. 1877 Illustrated Historical Atlas of Cooper County, Mo., 1897 Standard Atlas of Cooper County, Mo., 1915 1874, 1925, 1959, 1975, Maps of Cooper County, Mo.					
46 Prepared by L. Harper / J. Higbie					
47 Organization Friends of Historic Boonville					
48 Date 9/80					
49 Revision Date(s)					

42. (cont.) the N. The structure has recently been painted with 2 colors which accent the decorative details and lines of the house.





Office of Historic Preservation, P.O. Box 176, Jefferson City, Missouri 65101

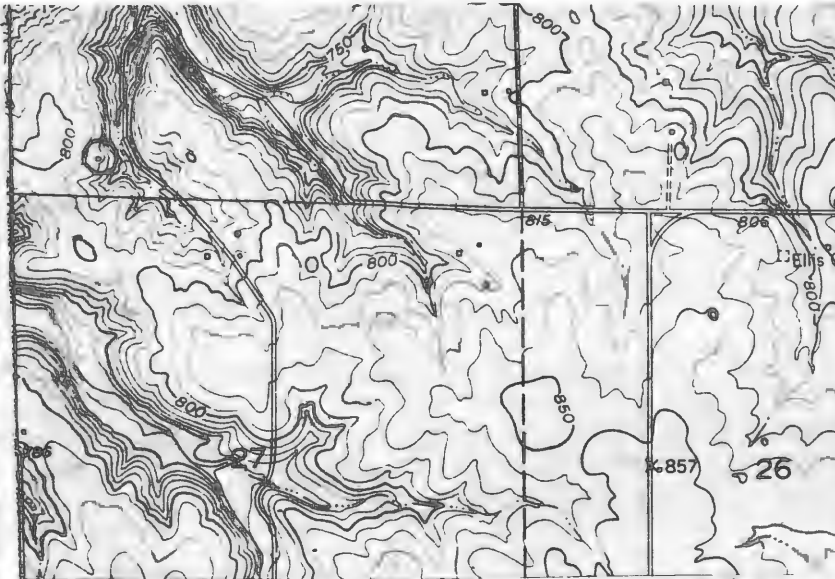
HISTORIC INVENTORY

CP-AS-002-194

1 No CF-96		4 Present Name(s) Class Residence		80CP 0702	
2 County Cooper		5 Other Name(s)			
3 Location of Negatives Friends of Historic Boonville					
6 Specific Location SW 1/4 of SW 1/4 of Section 22, T47N, R16W.		16 Thematic Category		28 No. of Stories 1 1/2	
7 City or Town If Rural, Township & Vicinity Clarks Fork		17 Date(s) or Period c 1890 c. 1875		29 Basement? Yes No	
8 Site Plan with North Arrow		18 Style or Design Vernacular		30 Foundation Material poured concrete	
		19 Architect or Engineer		31 Wall Construction frame	
		20 Contractor or Builder J. C. Goodrich		32 Roof Type & Material gable, asphalt sh	
9 Coordinates UTM Lat Long 15/529040/4296170		21 Original Use, if apparent residence		33 No. of Bays Front 4 Side 2	
10 Site: <input type="checkbox"/> Building <input checked="" type="checkbox"/> Structure: <input type="checkbox"/> Object: <input type="checkbox"/>		22 Present Use residence		34 Wall Treatment asbestos siding	
11 On National Register? Yes <input type="checkbox"/> No <input checked="" type="checkbox"/>		23 Ownership Public <input type="checkbox"/> Private <input checked="" type="checkbox"/>		35 Plan Shape rec	
12 Is It Eligible? Yes <input checked="" type="checkbox"/> No <input type="checkbox"/>		24 Owner's Name & Address, if known Carl Class RFD 1 Prairie Home, Mo. 65068		36 Changes (Explain in #42) Additional: Moved	
13 Part of Estab Hist Dist? Yes <input type="checkbox"/> No <input checked="" type="checkbox"/>		25 Open to Public? Yes <input type="checkbox"/> No <input checked="" type="checkbox"/>		37 Condition Interior good Exterior fair	
14 District Potent? Yes <input type="checkbox"/> No <input checked="" type="checkbox"/>		26 Local Contact Person or Organization Friends of Historic Boonville		38 Preservation Underway? Yes <input type="checkbox"/> No <input checked="" type="checkbox"/>	
15 Name of Established District		27 Other Surveys in Which Included		39 Endangered? By What? Yes <input type="checkbox"/> No <input checked="" type="checkbox"/>	
42 Further Description of Important Features		40 Visible from Public Road? Yes <input checked="" type="checkbox"/> No <input type="checkbox"/>		41 Distance from and Frontage on Road	
<p>Built in 2 sections, the house now rests on a poured concrete foundation. It is suspected that the NE room may be log. As the structure appears now there is a central gable wall dormer over the front entrance. A new 1 story pent porch has a concrete stoop. Windows are 2-over-2. To the rear is a pent section which is original to the 2nd stage of construction. A later enclosed pent porch is to the rear. The house has (see reverse)</p>					
43 History and Significance		<p>A portion of the residence was built at c. 1875 by J.C. Goodrich. In 1880 the simple frame dwelling sold to Daniel Langkop, who undoubtedly enlarged the structure to its present form. In 1915, the residence and farm land was sold to his son Frank, with relocating in Kelly Township. In 1919, the property was sold to Andrew Knabe who remained in residence until 1928. After a brief ownership by William A. Timple, (see reverse)</p>			
44 Description of Environment and Outbuildings		<p>The house sits on a hill facing E. Immediately to the W is a well. Farm Buildings are to N and W.</p>			
45 Sources of Information		46 Prepared by			
Property Abstract		L. Harper/ J. Higbie			
History of Cooper County, Mo., Johnson, p.1115		47 Organization Friends of Historic Boonville			
Interview with Mr. & Mrs. C. Class, 9/80		48 Date 9/80 49 Revision Date(s)			


42. (cont) has been completely remodeled on the interior.

43. (cont.) it sold later that year to J. Andrew Cole, who remained at this location until 1942. The present owner obtained his residence and farm lands in that year and relates that he has conducted numerous alterations among which are leveling the floors which were at three different levels, closing in a porch to form the kitchen and installing a bathroom.





HISTORIC INVENTORY

1 No CF-93		4 Present Name(s) Scott Residence		80 CP 0744	
2 County Cooper		5 Other Name(s)			
3 Location of Negatives Friends of Historic Boonville					
6 Specific Location NW 1/4 of NW 1/4 of Section 22, T47N, R16W.		16 Thematic Category		28 No. of Stories 2	
7 City or Town If Rural, Township & Vicinity Clarks Fork		17 Date(s) or Period c1900		29 Basement? Yes No <input checked="" type="checkbox"/>	
8 Site Plan with North Arrow 		18 Style or Design Vernacular-I house		30 Foundation Material stone	
9 Coordinates UTM Lat Long 15/528000/4297200		19 Architect or Engineer		31 Wall Construction frame	
10 Site Building Structure Object Building <input checked="" type="checkbox"/> Object <input type="checkbox"/>		20 Contractor or Builder		32 Roof Type & Material hip, asphalt sh	
11 On National Register? Yes <input type="checkbox"/> No <input checked="" type="checkbox"/>		21 Original Use, if apparent residence		33 No. of Bays Front 3 Side 1	
12 Is It Eligible? Yes <input checked="" type="checkbox"/> No <input type="checkbox"/>		22 Present Use residence		34 Wall Treatment clapboard	
13 Part of Estab. Hist. Dist? Yes <input type="checkbox"/> No <input checked="" type="checkbox"/>		23 Ownership Public <input type="checkbox"/> Private <input checked="" type="checkbox"/>		35 Plan Shape L	
14 District Potent? Yes <input type="checkbox"/> No <input checked="" type="checkbox"/>		24 Owner's Name & Address, if known Curtis Scott RFD 1 Prairie Home, Mo. 65068		36 Changes (Explain in #42) Addition Altered Moved	
15 Name of Established District		25 Open to Public? Yes <input type="checkbox"/> No <input checked="" type="checkbox"/>		37 Condition Interior Exterior good	
42 Further Description of Important Features Chimneys with corbelled caps flank the central hall. The front entrance has a transom and a 1 bay, 1 story pent porch with turned posts. Windows are 1-over-1 and those flanking the front door are paired. To the rear is a 1 story gabled ell. It has a entrance with a pent cap to the W.		26 Local Contact Person or Organization Friends of Historic Boonville		38 Preservation Underway? Yes No <input checked="" type="checkbox"/>	
43 History and Significance The structure is believed to have been built by J. R. Toler who farmed at this location until 1915. In that year the farm sold to his two sons, L.K. and Grover C. who with their families resided in the structure. Following their move from the residence it became rental property. In 1946, the present owner obtained the farm. The owners relate that they have closed in the back porch to form a bath. (see reverse).		27 Other Surveys in Which Included		39 Endangered? By What? Yes No <input checked="" type="checkbox"/>	
44 Description of Environment and Outbuildings The house faces S onto County Road U. It sits on an embankment. To the SE is a well. Immediately at the NW corner are 2 gabled outbuildings. Both are frame with board and batten siding, have asphalt shingled roofs, rest on poured (see reverse)		40 Visible from Public Road? Yes X No		41 Distance from and Frontage on Road	
45 Sources of Information History of Cooper County, Mo., Johnson, p. 710 Interview with Mr. & Mrs. C. Scott, 9/80		46 Prepared by L. Harper / J. Higbie		47 Organization Friends of Historic Boonville	
		48 Date 9/80		49 Revision Date(s)	

43. (cont.) To the rear of the residence sat the original Toler log homestead which was built by Elijah Toler. The log crib which remains dates from this ownership. Also on the farm is the Toler family cemetery.
44. (cont.) concrete foundations. The barn and other fam outbuildings are to the E, including a single crib 12' X 18' log granary.

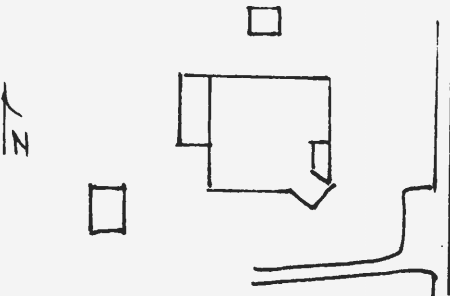


one Elm Quad 7.5 4265

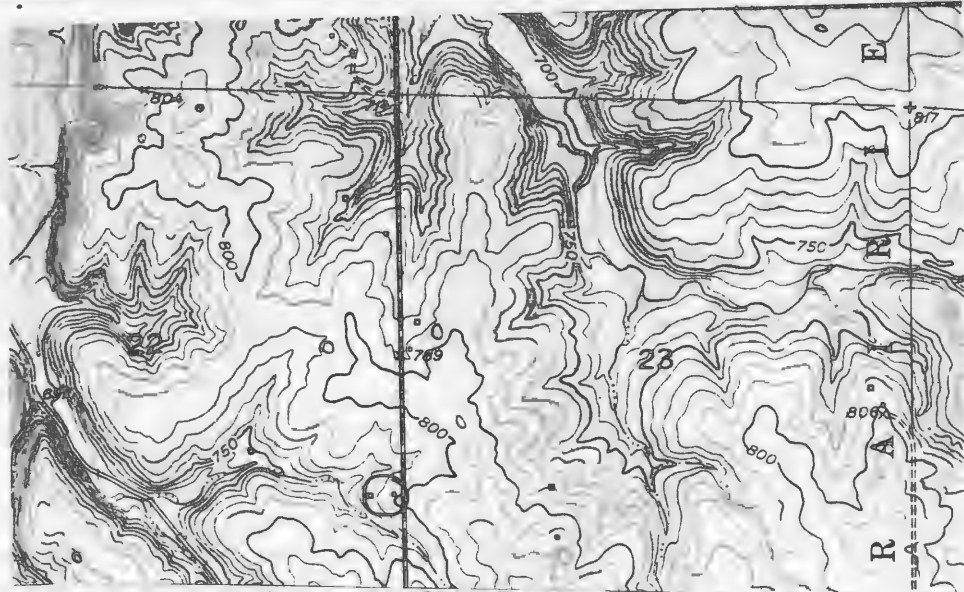




HISTORIC INVENTORY

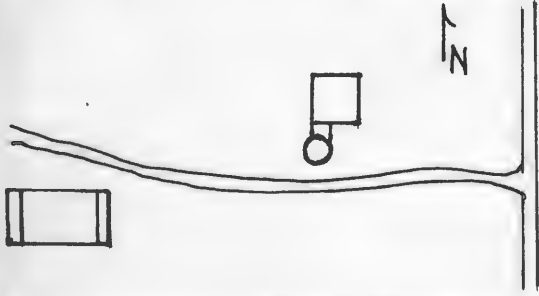
1 <u>NE-94</u>		4 Present Name(s) <u>Rieker Residence</u>	
2 County <u>Cooper</u>		5 Other Name(s) <u>SDCP 0700</u>	
3 Location of Negatives <u>Friends of Historic Boonville</u>			
6 Specific Location <u>SE 1/4 of SE 1/4 of Section 22, T47N, R16W.</u>		16 Thematic Category	
7 City or Town <input type="checkbox"/> Rural, Township & Vicinity <u>Clarks Fork</u>		17 Date(s) or Period <u>c 1900</u>	
8 Site Plan with North Arrow 		18 Style or Design <u>Vernacular with Queen Anne affinities</u>	
9 Coordinates <u>UTM</u> Lat _____ Long <u>15/530350/4296360</u>		19 Architect or Engineer	
10 Site <input type="checkbox"/> Building <input checked="" type="checkbox"/> Structure <input type="checkbox"/> Object <input type="checkbox"/>		20 Contractor or Builder	
11 On National Register? Yes <input type="checkbox"/> No <input checked="" type="checkbox"/>		21 Original Use, if apparent <u>residence</u>	
12 Is It Eligible? Yes <input checked="" type="checkbox"/> No <input type="checkbox"/>		22 Present Use <u>residence</u>	
13 Part of Estab Hist Dist? Yes <input type="checkbox"/> No <input checked="" type="checkbox"/>		23 Ownership Public <input type="checkbox"/> Private <input checked="" type="checkbox"/>	
14 District Potent? Yes <input type="checkbox"/> No <input checked="" type="checkbox"/>		24 Owner's Name & Address, if known <u>Harry Rieker RFD 1 Prairie Home, Mo. 65068</u>	
15 Name of Established District		25 Open to Public? Yes <input type="checkbox"/> No <input checked="" type="checkbox"/>	
42 Further Description of Important Features <p>The application of wide vinyl siding has obscured the majority of the details. Queen Anne in plan, the house retains only a spindle frieze on the front porch and returns on all gable ends. Windows are 1-over-1. The front porch is supported on doric columns. There are gable dormers to the S and E, and a rectangular bay window which projects at the SE corner. A small pent, enclosed porch is across the W facade.</p>		26 Local Contact Person or Organization <u>Friends of Historic Boonville</u>	
43 History and Significance <p>The structure was probably built by Frank Theiss on the farm of his father, Theobald Theiss. Oral history with owner related that the farm then sold to Emmet Scott and was rented to Edgar Theiss for approximately 20 years. The present owner obtained the residence in 1977, and in that time had added siding and lowered the ceilings to 9'6".</p>		27 Other Surveys in Which Included	
44 Description of Environment and Outbuildings <p>Outbuildings within the fenced yard include a gabled pole barn sheathed with corrugated metal to the W and a small gabled shed with board and batten siding to the NW. To the rear of the house, which sits close to the road and faces E, is a large frame barn and other frame outbuildings.</p>		28 No. of Stories <u>1 1/2</u>	
45 Sources of Information <u>Illustrated Historical Atlas of Cooper County, Mo., 1897</u> <u>Standard Atlas of Cooper County, Mo., 1915</u> <u>1909 Soil Survey Map</u> <u>1925 Map of Cooper County, Mo.</u>		29 Basement? Yes <input type="checkbox"/> No <input checked="" type="checkbox"/>	
		30 Foundation Material <u>stone</u>	
		31 Wall Construction <u>frame</u>	
		32 Roof Type & Material <u>hip, asphalt sh</u>	
		33 No. of Bays Front <u>3</u> Side <u>4</u>	
		34 Wall Treatment <u>vinyl siding</u>	
		35 Plan Shape <u>irreg</u>	
		36 Changes (Explain in #42) Addition <input checked="" type="checkbox"/> Altered <input checked="" type="checkbox"/> Moved <input type="checkbox"/>	
		37 Condition Interior _____ Exterior <u>good</u>	
		38 Preservation Underway? Yes <input type="checkbox"/> No <input checked="" type="checkbox"/>	
		39 Endangered? By What? Yes <input type="checkbox"/> No <input checked="" type="checkbox"/>	
		40 Visible from Public Road? Yes <input checked="" type="checkbox"/> No <input type="checkbox"/>	
		41 Distance from and Frontage on Road	
		Photo	
		46 Prepared by <u>L. Harper/ J. Higbie</u>	
		47 Organization <u>Friends of Historic Boonville</u>	
		48 Date <u>9/80</u>	
		49 Revision Date(s)	

CP-AS 002-196





HISTORIC INVENTORY

1. No. CF-73		4. Present Name(s) Grathwohl Residence		80CP 0081	
2. County Cooper		5. Other Name(s)			
3. Location of Negatives Friends of Historic Boonville					
6. Specific Location SE 1/4 of SE 1/4 of Section 23, T48N, R17W.		16. Thematic Category		28. No. of Stories 2 1/2	
7. City or Town If Rural, Township & Vicinity Clarks Fork		17. Date(s) or Period c1910-15		29. Basement? Yes <input type="checkbox"/> No <input checked="" type="checkbox"/>	
8. Site Plan with North Arrow 		18. Style or Design Vernacular		30. Foundation Material molded concrete block	
		19. Architect or Engineer Christ Toellner-carpenter		31. Wall Construction frame	
		20. Contractor or Builder Charles & Conrad Grathwohl		32. Roof Type & Material gable, asphalt sh	
		21. Original Use, if apparent residence		33. No. of Bays Front 3 Side 4	
		22. Present Use residence		34. Wall Treatment clapboard	
		23. Ownership Public <input type="checkbox"/> Private <input checked="" type="checkbox"/>		35. Plan Shape rec	
		24. Owner's Name & Address, if known Henry Grathwohl Route 1 Boonville, Mo. 65233		36. Changes (Explain in #42) Addition <input type="checkbox"/> Altered <input type="checkbox"/> Moved <input type="checkbox"/>	
9. Coordinates UTM Lat Long 15/522400/4306180		25. Open to Public? Yes <input type="checkbox"/> No <input checked="" type="checkbox"/>		37. Condition Interior Exterior good	
10. Site <input type="checkbox"/> Building <input checked="" type="checkbox"/> Structure <input type="checkbox"/> Object <input type="checkbox"/>		26. Local Contact Person or Organization Friends of Historic Boonville		38. Preservation Underway? Yes <input type="checkbox"/> No <input checked="" type="checkbox"/>	
11. On National Register? Yes <input type="checkbox"/> No <input checked="" type="checkbox"/>		27. Other Surveys in Which Included		39. Endangered? By What? Yes <input type="checkbox"/> No <input checked="" type="checkbox"/>	
12. Is It Eligible? Yes <input checked="" type="checkbox"/> No <input type="checkbox"/>				40. Visible from Public Road? Yes <input checked="" type="checkbox"/> No <input type="checkbox"/>	
13. Part of Estab. Hist. Dist.? Yes <input type="checkbox"/> No <input checked="" type="checkbox"/>				41. Distance from and Frontage on Road	
14. District Potent'l? Yes <input type="checkbox"/> No <input checked="" type="checkbox"/>					
15. Name of Established District					

42. Further Description of Important Features This house exhibits qualities which are both Queen Anne and the later Box style. It is rectangular in plan, has the gable end to the front, has an open eaves; however, it retains a scallop vergeboard and a decorative pattern of vertical boards under the eaves. It has a paired entrance which is capped by a 1 story 4 bay porch supported on square wood columns. There is a frame balustrade at each level. Windows are trabeated and 1-over-1. In the gable end there is a 3 part window with palladian (see reverse)

43. History and Significance The structure was built by Christ Toellner for the Grathwohl brothers. Prior to his purchasing the farm in 1941, the present owner son of Charles was raised on the farm. The Grathwohl's have long been recognized in the farming community as leaders in new techniques in farming.

44. Description of Environment and Outbuildings The residence sits back approximately .4 of a mile W of County Road B. It faces E. Farm outbuildings are to the N and NW, except a large barn to the NE. It has a gable roof with a center cupola and weathervane. Built of mortise and tendon construction with trussing the barn is entirely covered with corrugated metal. (see reverse)

45. Sources of Information

"Balanced Farming", Is Farming Without Waster; Good for War or Peace Times, Rural Life Edition, Boonville Advertiser, 7/44 p.32

46. Prepared by
L. Harper / J. Higbie

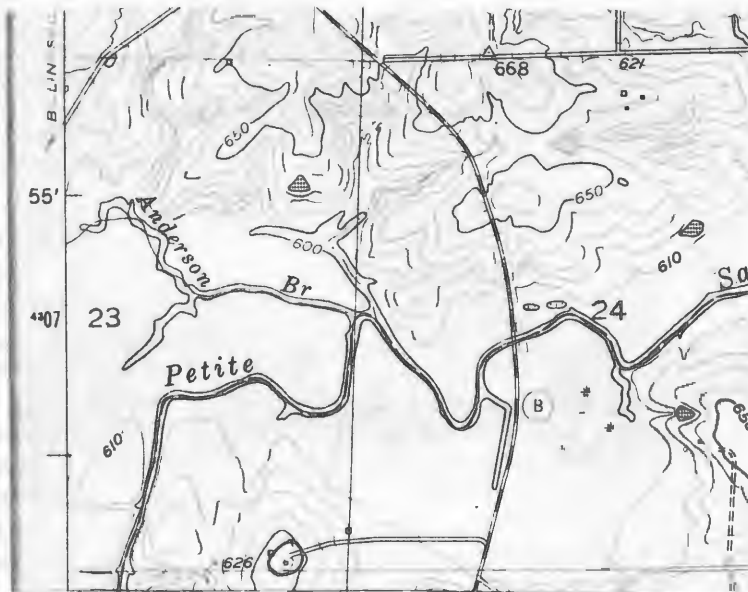
47. Organization Friends of Historic Boonville

48. Date 49. Revision Date(s)

9/80

Photo

42. (cont.) qualities. A chimney is centrally located on the ridge of the roof. An original 1 story, pent room and porch extends across the W facade.




Boonville Quad 7.5 USGS

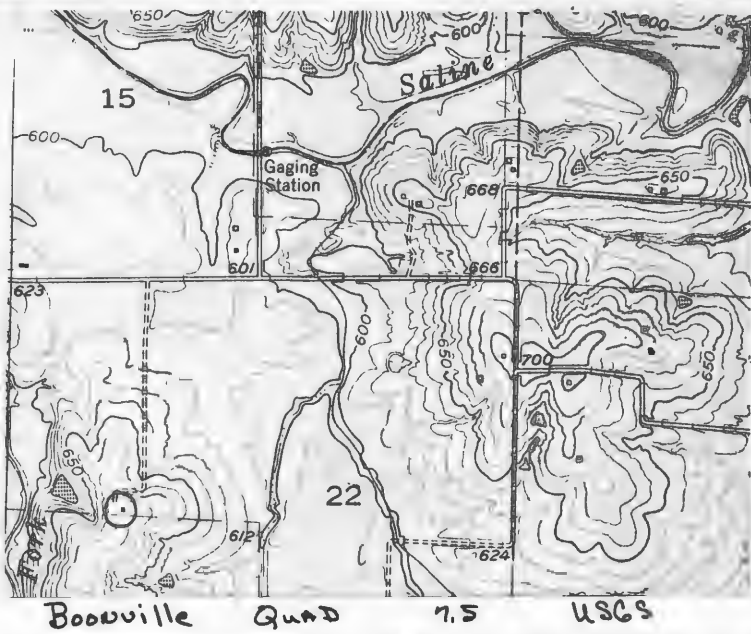




HISTORIC INVENTORY

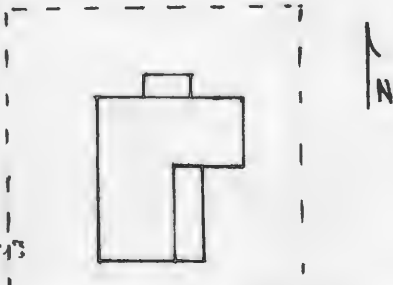
1 No. CF-90		4 Present Name(s) Walters Property		5 Other Name(s) 80CP0697	
2 County Cooper		3 Location of Negatives Friends of Historic Boonville			
6 Specific Location SW 1/4 of NW 1/4 of Section 22, T48N, R16W.		16 Thematic Category		28 No. of Stories 1	
7 City or Town II Rural, Township & Vicinity Clarks Fork		17 Date(s) or Period 1915		29 Basement? Yes No <input checked="" type="checkbox"/>	
8 Site Plan with North Arrow 		18 Style or Design Vernacular		30 Foundation Material poured concrete	
		19 Architect or Engineer		31 Wall Construction frame	
		20 Contractor or Builder		32 Roof Type & Material gable, corr. metal	
		21 Original Use, if apparent residence		33 No. of Bays Front 1 Side 1	
		22 Present Use abandoned		34 Wall Treatment corr. metal	
		23 Ownership Public <input type="checkbox"/> Private <input checked="" type="checkbox"/>		35 Plan Shape rec	
		24 Owner's Name & Address, if known Sid Walters Route 2 Boonville, Mo. 65233		36 Changes (Explain in #42) Addition <input type="checkbox"/> Altered <input type="checkbox"/> Moved <input type="checkbox"/>	
9 Coordinates UTM Lat Long 15/529300/4306610		25 Open to Public? Yes <input type="checkbox"/> No <input checked="" type="checkbox"/>		37 Condition Interior deteriorated Exterior deteriorated	
10 Site <input type="checkbox"/> Building <input checked="" type="checkbox"/> Structure <input type="checkbox"/> Object <input type="checkbox"/>		26 Local Contact Person or Organization Friends of Historic Boonville		38 Preservation Underway? Yes <input type="checkbox"/> No <input checked="" type="checkbox"/>	
11 On National Register? Yes <input type="checkbox"/> No <input checked="" type="checkbox"/>		12 Is It Eligible? Yes <input checked="" type="checkbox"/> No <input type="checkbox"/>		39 Endangered? By What? Yes <input checked="" type="checkbox"/> No <input type="checkbox"/>	
13 Part of Estab. Hist. Dist.? Yes <input type="checkbox"/> No <input checked="" type="checkbox"/>		14 District Potent'l? Yes <input type="checkbox"/> No <input checked="" type="checkbox"/>		40 Visible from Public Road? Yes <input checked="" type="checkbox"/> No <input type="checkbox"/>	
15 Name of Established District		27 Other Surveys in Which Included		41 Distance from and Frontage on Road	
42 Further Description of Important Features This 1 room residence is now covered with corrugated metal. It has a chimney which served a stove on its N facade, a single entrance to the S and a single window to the E.					
43 History and Significance Oral history indicates that this small structure was a residence of the present owners wife and that the last person to live in it was a Cunningham.					
44 Description of Environment and Outbuildings The house sits on a high hill facing S. No outbuildings remain. It sits approximately .4 of a mile S of the County Road.					
45 Sources of Information Interview with Jim Walters, 9/80				46 Prepared by L. Harper/ J. Higbie	
				47 Organization Friends of Historic Boonville	
48 Date 9/80		49 Revision Date(s)			

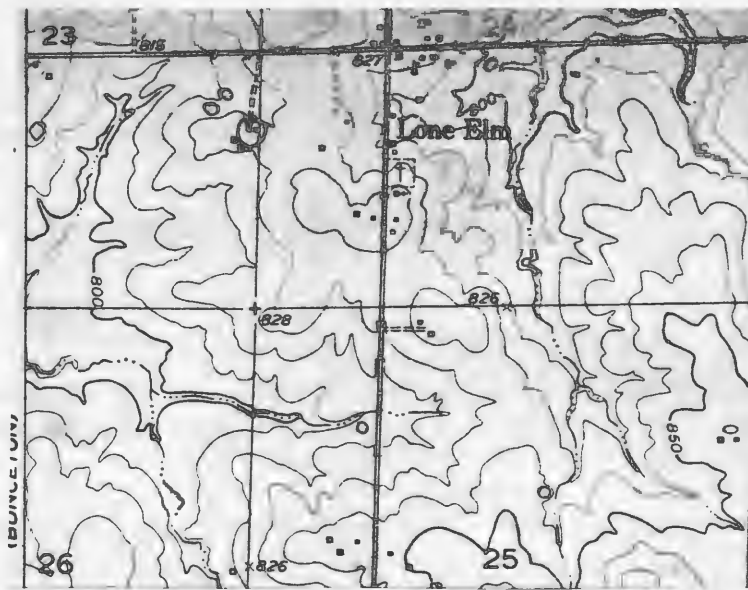
Photo





HISTORIC INVENTORY

1 No CF-10		4 Present Name(s) Gerke Residence		28 No. of Stories 2	
2 County Cooper		5 Other Name(s)		29 Basement? Yes <input type="checkbox"/> No <input checked="" type="checkbox"/>	
3 Location of Negatives Friends of Historic Boonville		"Old Toellner Homeplace"		30 Foundation Material stone	
6 Specific Location NE 1/4 of SE 1/4 of Section 23, T47N, R17W.		16 Thematic Category		31 Wall Construction frame	
7 City or Town If Rural, Township & Vicinity Lone Elm, Clarks Fork		17 Date(s) or Period 1895		32 Roof Type & Material hip, asphalt sh.	
8 Site Plan with North Arrow		18 Style or Design Vernacular-I House		33 No. of Bays Front 3 Side 1	
		19 Architect or Engineer		34 Wall Treatment clapboard	
		20 Contractor or Builder Christ Toellner		35 Plan Shape	
9 Coordinates UTM Lat Long 15/522450/4296910		21 Original Use, if apparent residence		36 Changes (Explain in #42) Addition <input type="checkbox"/> Altered <input type="checkbox"/> Moved <input type="checkbox"/>	
10 Site: <input type="checkbox"/> Building <input checked="" type="checkbox"/> Structure: <input type="checkbox"/> Object <input type="checkbox"/>		22 Present Use residence		37 Condition Interior <input type="checkbox"/> Exterior good	
11 On National Register? Yes <input type="checkbox"/> No <input checked="" type="checkbox"/>		23 Ownership Public <input type="checkbox"/> Private <input checked="" type="checkbox"/>		38 Preservation Underway? Yes <input type="checkbox"/> No <input checked="" type="checkbox"/>	
12 Is It Eligible? Yes <input checked="" type="checkbox"/> No <input type="checkbox"/>		24 Owner's Name & Address, if known Henry Gerke Route 1 Bunceton, Mo. 65237		39 Endangered? By What? Yes <input type="checkbox"/> No <input checked="" type="checkbox"/>	
13 Part of Estab. Hist. Dist.? Yes <input type="checkbox"/> No <input checked="" type="checkbox"/>		25 Open to Public? Yes <input type="checkbox"/> No <input checked="" type="checkbox"/>		40 Visible from Public Road? Yes <input checked="" type="checkbox"/> No <input type="checkbox"/>	
14 District Potentially? Yes <input type="checkbox"/> No <input checked="" type="checkbox"/>		26 Local Contact Person or Organization Friends of Historic Boonville		41 Distance from and Frontage on Road	
15 Name of Established District		27 Other Surveys in Which Included			
42 Further Description of Important Features Chimneys with corbelled caps flank the central hall. A wide plain frieze extends around the structure, including a 1 story ell to the rear. Windows are 1-over-1 and tra-beated. The primary entrance with its transom is capped by a later 1920's 1 story hip porch which has open rafters and battered columns. The W entrance to the ell has a gable cap; to the E of this is a pent enclosed porch. (CF-10 & CF-11 are alike in style and plan.)					
43 History and Significance The structure was built by local farmer Christ Toellner as his residence. Prior to 1919 his two sons, Bill and Walter farmed the land. Bill obtained the homeplace and Walter built a home located to the west. In 1961 the present owner obtained the residence and the land.					
44 Description of Environment and Outbuildings The house sits about .2 of a mile from County Road KK and faces N. Within its fenced house yard is a gabled frame shed with an attached car port at the SW corner. Other farm buildings are to the W.					
45 Sources of Information <u>History of Cooper County, Johnston, p.1157</u> Interview with W.H. Gerke 9/80 <u>Illustrated Historical Atlas Cooper County</u> <u>Standard Atlas of Cooper County, Mo. 1915</u>				46 Prepared by L. Harper/ J. Higbie 47 Organization Friends of Historic Boonville 48 Date 9/80 49 Revision Date(s)	



CP AS 002-199

Lone Elm Quad 7.5 USGS

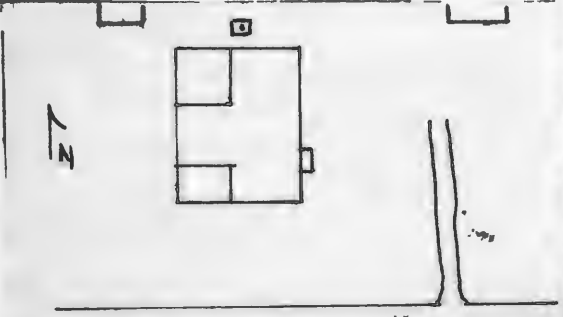




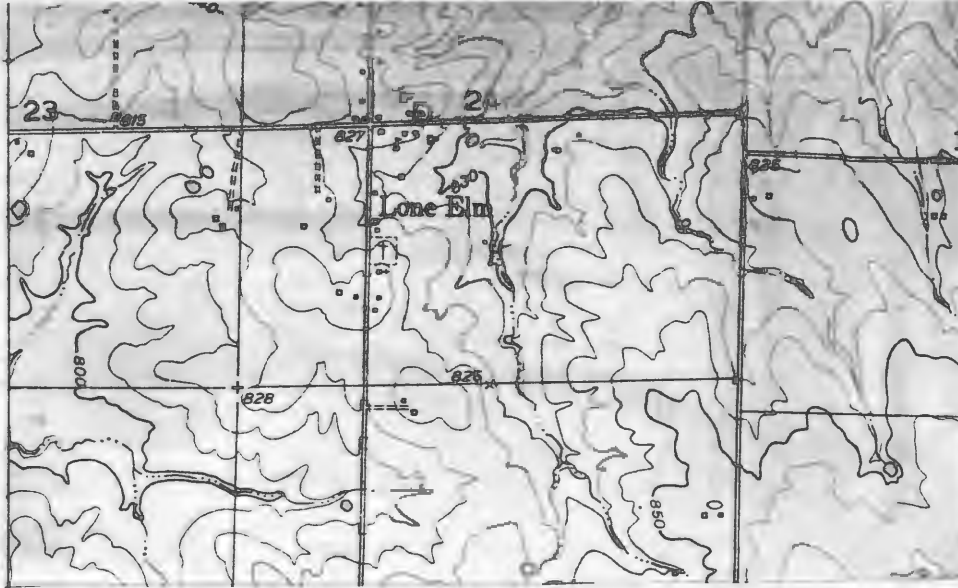
CP AS 002-200

Office of Historic Preservation, P.O. Box 176, Jefferson City, Missouri 65101

HISTORIC INVENTORY

1 No CF-1		4 Present Name(s) Bean Residence	
2 County Cooper		80CP0614	
3 Location of Negatives Friends of Historic Boonville		5 Other Name(s)	
6 Specific Location SE 1/4 of NW 1/4 of Section 24, T47N, R17W.		16 Thematic Category	
7 City or Town If Rural, Township & Vicinity Lone Elm Clarks Fork		17 Date(s) or Period c 1900	
8 Site Plan with North Arrow 		18 Style or Design Vernacular with Queen Anne Affinities	
		19 Architect or Engineer	
		20 Contractor or Builder	
		21 Original Use, if apparent residence	
		22 Present Use residence	
		23 Ownership Public <input type="checkbox"/> Private <input checked="" type="checkbox"/>	
		24 Owner's Name & Address, if known Les & Leona Bean Route 1 Bunceton, Mo. 65237	
9 Coordinates UTM Lat 15/523045/4297225 Long		25 Open to Public? Yes <input type="checkbox"/> No <input checked="" type="checkbox"/>	
10 Site <input checked="" type="checkbox"/> Building <input checked="" type="checkbox"/> Structure <input type="checkbox"/> Object <input type="checkbox"/>		26 Local Contact Person or Organization Friends of Historic Boonville	
11 On National Register? Yes <input type="checkbox"/> No <input checked="" type="checkbox"/>		27 Other Surveys in Which Included	
12 Is It Eligible? Yes <input checked="" type="checkbox"/> No <input type="checkbox"/>			
13 Part of Estab Hist Dist? Yes <input type="checkbox"/> No <input checked="" type="checkbox"/>		14 District Potent'l? Yes <input type="checkbox"/> No <input checked="" type="checkbox"/>	
15 Name of Established District		28 No. of Stories 1 1/2	
		29 Basement? Yes <input type="checkbox"/> No <input checked="" type="checkbox"/>	
		30 Foundation Material stone and concrete	
		31 Wall Construction frame	
		32 Roof Type & Material gable, asphalt sh.	
		33 No. of Bays Front 4 Side 2	
		34 Wall Treatment clapboard and narrow vinyl siding	
		35 Plan Shape rec	
		36 Changes (Explain in #42) Addition <input checked="" type="checkbox"/> Altered <input checked="" type="checkbox"/> Moved <input type="checkbox"/>	
		37 Condition Interior good Exterior good	
		38 Preservation Underway? Yes <input type="checkbox"/> No <input checked="" type="checkbox"/>	
		39 Endangered? By What? Yes <input type="checkbox"/> No <input checked="" type="checkbox"/>	
		40 Visible from Public Road? Yes <input checked="" type="checkbox"/> No <input type="checkbox"/>	
		41 Distance from and Frontage on Road	
42 Further Description of Important Features <p>The house originally faced S and was in a T-shape. Currently a window to the E has been altered to the primary entrance and a pent roofed room was built in the area of the original front porch. A small window was added to the E and one of the larger, trabeated, 1-over-1 windows was altered to a smaller size. A pent room was also added to the NW corner of the house. There are 2 chimneys, both with corbelled caps. (see reverse)</p>			
Photo			
43 History and Significance <p>The residence was the home of Minnie Twillman prior to 1925 followed by Mrs. Herman Farenbrink, Laura Renkin and Moritz Nauman. The present owner bought the residence for her son in 1959, Lester Brandes, who lived within until 1974. In that year Mrs. Bean gained ownership. Alterations to the original structure include: running water (Farenbrink); change of location of front door to East facade (Nauman); (see reverse)</p>			
44 Description of Environment and Outbuildings <p>The house sits on an embankment and faces E. A gravel county road is to the S. The building is the last of the residences on the E edge of the Lone Elm community. Its outbuildings are frame and include a gabled garage to the NE which is covered with asphalt shingles and a gabled, clapboarded shed to the NW. (see reverse).</p>			
45 Sources of Information <p>1915 <u>Standard Atlas of Cooper County, Mo.</u> Interview with Mrs. L. Bean, 9/80</p>			
46 Prepared by L. Harper/J. Higbie			
47 Organization Friends of Historic Boonville			
48 Date 9/80 49 Revision Date(s)			

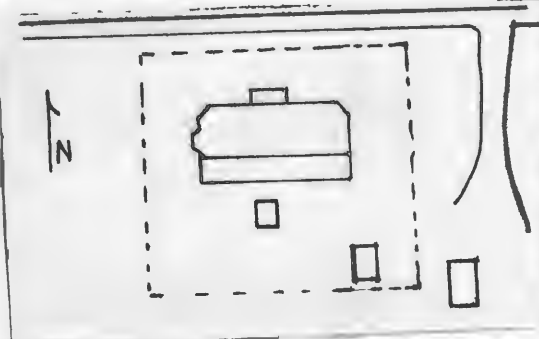
42. (cont.) On the original primary facade the house retains fishscale shingles in the gable end and shutters at the wide window.
43. (cont.) panneling, lowering of ceilings, closing-in of west porch (Bean-1976).
44. (cont.) Directly behind the house is a cistern and the remains of a foundation for another outbuilding.



Lone Elm Quad 7.5 USGS



HISTORIC INVENTORY

1 Name CF-2		4 Present Name(s) Brandes Residence		80CP0615	
2 County Cooper		5 Other Name(s)			
3 Location of Negatives Friends of Historic Boonville		W. H. Twillman Property, "Lone Elm Stock Farm"			
6 Specific Location NE 1/4 of SW 1/4 of Section 24, T47N, R17W.		16 Thematic Category		28 No. of Stories 2 1/2	
7 City or Town If Rural, Township & Vicinity Lone Elm, Clarks Fork		17 Date(s) or Period 1907		29 Basement? Yes <input checked="" type="checkbox"/> No	
8 Site Plan with North Arrow 		18 Style or Design Queen Anne		30 Foundation Material molded concrete block	
9 Coordinates UTM Lat Long 15/523030/4297165		19 Architect or Engineer		31 Wall Construction frame	
10 Site Structure Building Object		20 Contractor or Builder Wm. Twillman		32 Roof Type & Material hip, asphalt sh.	
11 On National Register? Yes <input type="checkbox"/> No <input checked="" type="checkbox"/>		21 Original Use, if apparent residence		33 No. of Bays Front 3 Side 1	
12 Is It Eligible? Yes <input checked="" type="checkbox"/> No <input type="checkbox"/>		22 Present Use residence		34 Wall Treatment clapboard	
13 Part of Estab. Hist. Dist.? Yes <input type="checkbox"/> No <input checked="" type="checkbox"/>		23 Ownership Public <input type="checkbox"/> Private <input checked="" type="checkbox"/>		35 Plan Shape rec	
14 District Potent'l? Yes <input type="checkbox"/> No <input checked="" type="checkbox"/>		24 Owner's Name & Address, if known Marvin Brandes Route 1 Bunceton, Mo. 65237		36 Changes (Explain in #42) Addition <input type="checkbox"/> Altered <input type="checkbox"/> Moved <input type="checkbox"/>	
15 Name of Established District		25 Open to Public? Yes <input type="checkbox"/> No <input checked="" type="checkbox"/>		37 Condition Interior <input type="checkbox"/> Exterior good	
42 Further Description of Important Features Fishscale shingles and an ornate window trim accent the gable wall/dormer centrally located on the primary facade. Extending around the house and around the 1 bay porch supported on doric columns which caps the primary entrance is a wide denticulated entablature. The porch also has a spindle balastrade at both levels. The entrance has a wide transom. Chamfered bays with 2 brackets and corner boards which appear (see reverse)		26 Local Contact Person or Organization Friends of Historic Boonville		38 Preservation Underway? Yes <input checked="" type="checkbox"/> No	
43 History and Significance The structure was built by William Twillman, a German immigrant for his residence. Twillman offered 5 acres of his land at \$60.00 per acre for the location of the Zion Lutheran Church and cemetery. In 1946, a son-in-law, Walter Brandes gained ownership of the residence and acreage. The present owner obtained the property in 1963 and is the grandson of W. Twillman. Other than the inclusion of a bathroom and running water there have been no alterations to the structure.		27 Other Surveys in Which Included		39 Endangered? By What? Yes <input type="checkbox"/> No <input checked="" type="checkbox"/>	
44 Description of Environment and Outbuildings The building faces N, sits close to the road, and is enclosed by a fenced yard. Within the yard are 2 gabled frame outbuildings to the S. Other farm buildings are to the SE.		40 Visible from Public Road? Yes <input checked="" type="checkbox"/> No		41 Distance from and Frontage on Road	
45 Sources of Information 1915 Standard Atlas of Cooper County, Mo. (see reverse)		46 Prepared by L. Harper / J. Higbie		47 Organization Friends of Historic Boonville	
		48 Date 9/80		49 Revision Date(s)	

42. (cont.) as pilasters accent the NE and NW corners. On the E is a cellar entrance; on the W is a 1 story bay window capped by a hip roof, wide entablature and dentils; and on the S is a 1 story, original, hipped section extending across that facade. Part of this room is an enclosed porch. Windows are 1-over-1 and trabeated. Chimneys flank the central hall.

45. (cont.) "Zion Lutheran Church, Lone Elm, Missouri" United Church Directories,
Galion, Ohio p.1
Interview with Marvin Brandes, 9/80



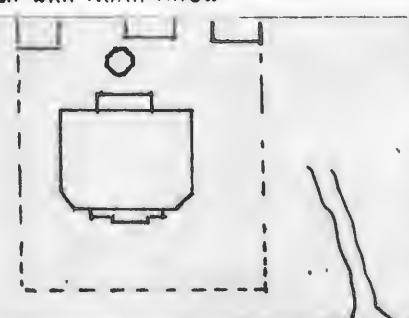
Lone Elm Quad

7.5

USGS



HISTORIC INVENTORY

1 No CF-3		4 Present Name(s) Widner Residence		8DCPC0616	
2 County Cooper		5 Other Name(s)			
3 Location of Negatives Friends of Historic Boonville		Toellner Property, King Farm			
6 Specific Location SE 1/4 of NW 1/4 of Section 24, T47N, R17W.		16 Thematic Category		28 No of Stories 1 1/2	
7 City or Town If Rural, Township & Vicinity Lone Elm Clarks Fork		17 Date(s) or Period 1896 or 1897		29 Basement? Yes No X	
8 Site Plan with North Arrow 		18 Style or Design Vernacular		30 Foundation Material stone	
		19 Architect or Engineer		31 Wall Construction frame	
		20 Contractor or Builder John King		32 Roof Type & Material truncated hip, asph.sh.	
		21 Original Use, if apparent residence		33 No of Bays Front 3 Side 2	
		22 Present Use residence		34 Wall Treatment clapboard	
		23 Ownership Public <input type="checkbox"/> Private <input checked="" type="checkbox"/>		35 Plan Shape rec	
		24 Owner's Name & Address, if known Janet Widner Route 1 Bunceton, Mo. 65237		36 Changes (Explain in #42) Addition <input checked="" type="checkbox"/> Altered <input type="checkbox"/> Moved <input type="checkbox"/>	
9 Coordinates UTM Lat Long 15/523005/4297225		25 Open to Public? Yes <input type="checkbox"/> No <input checked="" type="checkbox"/>		37 Condition Interior fair Exterior fair	
10 Site <input checked="" type="checkbox"/> Building <input checked="" type="checkbox"/> Structure <input type="checkbox"/> Object <input type="checkbox"/>		26 Local Contact Person or Organization Friends of Historic Boonville		38 Preservation Underway? Yes No X	
11 On National Register? Yes <input type="checkbox"/> No <input checked="" type="checkbox"/>		12 Is It Eligible? Yes <input checked="" type="checkbox"/> No <input type="checkbox"/>		39 Endangered? By What? Yes No X	
13 Part of Estab Hist Dist? Yes <input type="checkbox"/> No <input checked="" type="checkbox"/>		14 District Potent? Yes <input type="checkbox"/> No <input checked="" type="checkbox"/>		40 Visible from Public Road? Yes X No	
15 Name of Established District		27 Other Surveys in Which Included		41 Distance from and Frontage on Road	
42 Further Description of Important Features The front corners are chamfered and have ornate diagonal brackets and pendants. The gable wall dormer to the S, gable dormers to the E and W, and the edge of the truncated hip roof and widow watch are accented by fishscale and sawtooth shingles. Bracketed eaves extend across the front, along the raking cornice of the dormer and around the 1 story, 1 bay stepped front porch which has turned posts and elaborate scroll brackets. (see reverse)					
43 History and Significance The residence was built as John King's retirement home, King, the founder of Lone Elm, was born on 2/15/1828 in Holstein Germany, fought in the Germany-Denmark War and immigrated to the U.S. in 1853. On his way West to obtain Kansas farm land King arrived in Boonville with \$6.00 and was persuaded to stay, working first as a hostler in a stable with the Boonville-Jefferson City Stage Coach Line. Soon he was promoted to the (see reverse)					
44 Description of Environment and Outbuildings Facing S, the house has several outbuildings within the fenced yard, including an octagonal, clapboarded well house with a conial roof, 2 pent sheds and a board and batten, gabled building. All are frame.					
45 Sources of Information History of Cooper County, Mo. Johnston, p.448-49 "John King, Pioneer, Dead", The Bunceton Weekly Eagle, Nov. 7th 1916 (see reverse)					
46 Prepared by L. Harper / J. Higbie					
47 Organization Friends of Historic Boonville					
48 Date 9/80 49 Revision Date(s)					

42. (cont.) The entrance has a transom and retains the Eastlake exterior screen door. Windows are 1-over-1 and trabeated; those to the front are paired. A 1 story addition is to the N.

43. (cont.) driver. During the Civil War he served in the Missouri State Guards under Capt. Tom George. King then went to work for Col. Pope on a farm near Pisgah where after 4 years he was offered a partnership with 1/3 of the farm profits. In a few years he saved enough money to buy 180 acres of virgin prairie land on the Lone Elm Prairie at a cost of \$15.00 per acre. Involved in farming King, became very prosperous and accumulated 500 acres of prime land. By 1897 he had moved into this residence which he located on the corner of his farm nearest the community's church and school building which he was involved in.

King is credited with founding the community of Lone Elm which was populated with many people from his home town in Germany who he had persuaded to immigrate.

Following King's death in 1916, his widow Sophia continued to reside in the home.

Shortly thereafter Lucy Trieber came to live with her aging mother followed later by her daughter Elizabeth Toellner. Elizabeth continued to reside in the family home until 1967. In 1970 the house and farm was sold to Herbert Toellner, a great-grandson of King. Toellner's daughter and her husband Lee have resided in the structure since 1968.

The structure is significant historically in respects to its being both the home of the founder of Lone Elm and its having remained in the original owners family for 84 years.

45. (cont.) Interview with Janet Widner, 9/80
Family History Letter from J. Widner, Friends of Historic Boonville Archives
Historic Photograph, original in possession of J. Widner, of J. King
History of Howard & Cooper County, 1883, p. 949
"The John King Home-Lone Elm," Survey Notes, From the Friends of Historic Boonville, Boonville Daily News, 10/15/80



Lone Elm
QuAD

7.5
USGS

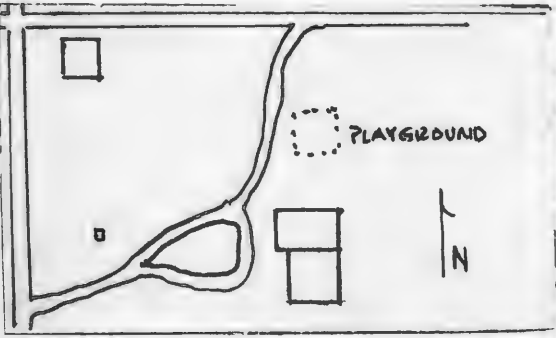
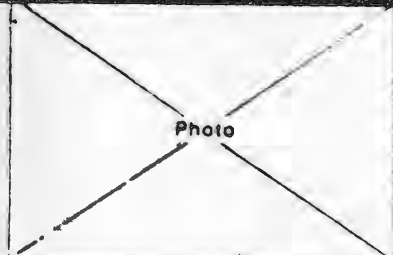




CP-AS 002-203

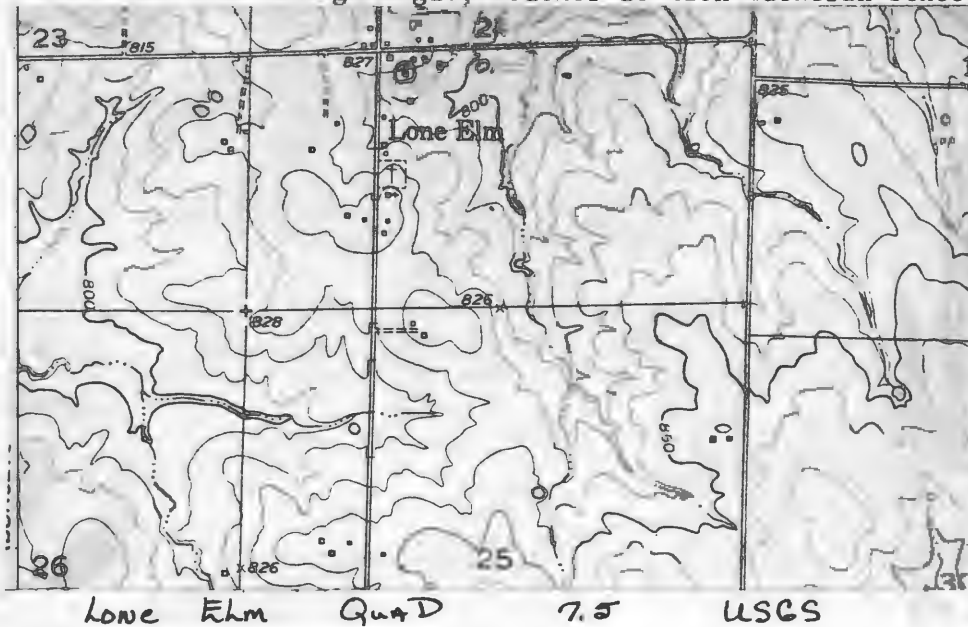
Office of Historic Preservation, P.O. Box 176, Jefferson City, Missouri 65101

HISTORIC INVENTORY

1. No CF-4		4. Present Name(s) Zion Lutheran School	
2. County Cooper		5. Other Name(s) German Lutheran School	
3. Location of Negatives Friends of Historic Boonville			
6. Specific Location SE 1/4 of NW 1/4 of Section, 24, T47N, R27W.		16. Thematic Category	
7. City or Town II Rural, Township & Vicinity Lone Elm Clarks Fork		17. Date(s) or Period 1896	
		18. Style or Design Vernacular	
8. Site Plan with North Arrow		19. Architect or Engineer	
		20. Contractor or Builder	
		21. Original Use, if apparent school	
		22. Present Use school	
		23. Ownership Public <input checked="" type="checkbox"/> Private <input type="checkbox"/>	
9. Coordinates UTM Lat Long 15/522960/4297115		24. Owner's Name & Address, if known Zion Lutheran Church & School, RFD 1 Bunceton, Mo. 65237	
10. Site <input type="checkbox"/> Building <input checked="" type="checkbox"/> Structure <input type="checkbox"/> Object <input type="checkbox"/>		25. Open to Public? Yes <input checked="" type="checkbox"/> No <input type="checkbox"/>	
11. On National Register? Yes <input type="checkbox"/> No <input checked="" type="checkbox"/>		26. Local Contact Person or Organization Friends of Historic Boonville	
12. Is it Eligible? Yes <input checked="" type="checkbox"/> No <input type="checkbox"/>		27. Other Surveys in Which Included	
13. Part of Estab Hist Dist? Yes <input type="checkbox"/> No <input checked="" type="checkbox"/>		28. No. of Stories 1	
14. District Potential? Yes <input type="checkbox"/> No <input checked="" type="checkbox"/>		29. Basement? Yes <input checked="" type="checkbox"/> No <input type="checkbox"/>	
15. Name of Established District		30. Foundation Material stone, concrete	
		31. Wall Construction frame	
		32. Roof Type & Material gable, asphalt sh.	
		33. No. of Bays Front 2 Side 6	
		34. Wall Treatment clapboard	
		35. Plan Shape L	
		36. Changes (Explain in #42) Addition <input checked="" type="checkbox"/> Altered <input type="checkbox"/> Moved <input type="checkbox"/>	
		37. Condition Interior good Exterior good	
		38. Preservation Underway? Yes <input type="checkbox"/> No <input checked="" type="checkbox"/>	
		39. Endangered? By What? Yes <input type="checkbox"/> No <input checked="" type="checkbox"/>	
		40. Visible from Public Road? Yes <input checked="" type="checkbox"/> No <input type="checkbox"/>	
		41. Distance from and Frontage on Road	
42. Further Description of Important Features The gable end is to the front and is accented by returns. It has a 4 panel door. Windows are 6-over-6, trabeated, and extremely attenuated. On the ridge of the roof is a chimney and a hip roofed bell tower. Extending to the S is a 1 story, 5 bay ell. It has a W entrance and sits on a concrete foundation.			
			
43. History and Significance The school was completed in 1896 in connection with the Zion Lutheran Church, to serve the educational needs as well as the religious needs of the children of the community. The school consists of two rooms, with grades 1-8, employs two teachers and has a current enrollment of 28 students. Remodeling of the school building was accomplished in 1953, 1966 and 1969. It is called a "Christain Day School" (see reverse)			
44. Description of Environment and Outbuildings The school faces W is reached by a drive from the county road to the N which connects with a circular drive from County Road B. A playground is to the N and a carriage stoop remains to the NW.			
45. Sources of Information Lone Elm School Folder, Friends of Historic Boonville Archives (see reverse)		46. Prepared by L. Harper / J. Higbie	
		47. Organization Friends of Historic Boonville	
		48. Date 9/80	
		49. Revision Date(s)	

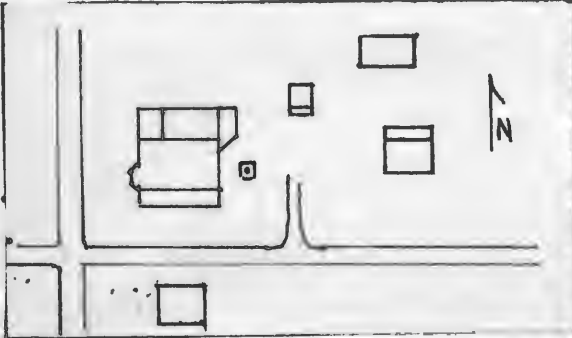
43. (cont.) by members of the congregation.

45. (cont.) Historic Sites Map of Cooper County, 1976
Zion Lutheran Church, United Church Directories, p. 1
Interview with George Regas, Teacher at Zion Lutheran School, 9/80

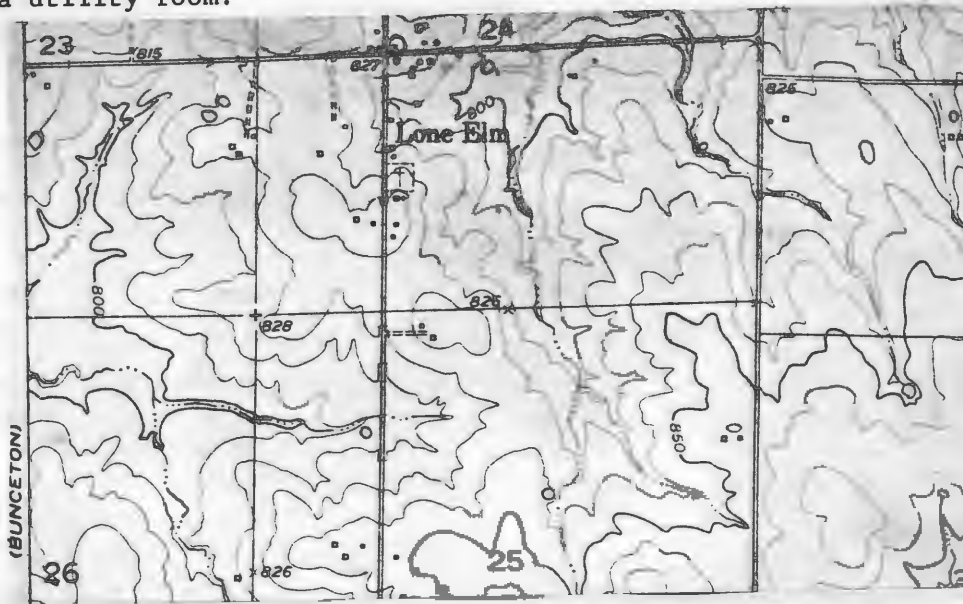




HISTORIC INVENTORY

1 No CE-5		4 Present Name(s) Baker Residence		80CP0618	
2 County Cooper		5 Other Name(s)			
3 Location of Negatives Friends of Historic Boonville					
6 Specific Location SE 1/4 of NE 1/4 of Section 24, T47N, R17W.		16 Thematic Category		28 No. of Stories 1 1/2	
7 City or Town If Rural, Township & Vicinity Lone Elm, Clarks Fork		17 Date(s) or Period c 1900's		29 Basement? Yes No	
8 Site Plan with North Arrow		18 Style or Design Vernacular with Queen Anne Affinities		30 Foundation Material stone	
		19 Architect or Engineer C.H. Toellner		31 Wall Construction frame	
		20 Contractor or Builder C.H. Toellner		32 Roof Type & Material gambrel, asphalt sh.	
		21 Original Use, if apparent residence		33 No. of Bays Front 3 Side 2	
		22 Present Use residence		34 Wall Treatment vinyl siding	
9 Coordinates UTM Lat Long 15/522900/4297215		23 Ownership Public <input type="checkbox"/> Private <input checked="" type="checkbox"/>		35 Plan Shape rec	
10 Site <input type="checkbox"/> Building <input checked="" type="checkbox"/>		24 Owner's Name & Address, if known R. D. Baker RFD 1 Bunceton, Mo. 65237		36 Changes (Explain in #42) Addition <input checked="" type="checkbox"/> Altered <input checked="" type="checkbox"/> Moved <input type="checkbox"/>	
11 On National Register? Yes <input type="checkbox"/> No <input checked="" type="checkbox"/>		25 Open to Public? Yes <input type="checkbox"/> No <input checked="" type="checkbox"/>		37 Condition good Interior good Exterior good	
12 Is It Eligible? Yes <input checked="" type="checkbox"/> No <input type="checkbox"/>		26 Local Contact Person or Organization Friends of Historic Boonville		38 Preservation Underway? Yes <input type="checkbox"/> No <input checked="" type="checkbox"/>	
13 Part of Estab. Hist. Dist.? Yes <input type="checkbox"/> No <input checked="" type="checkbox"/>		27 Other Surveys in Which Included		39 Endangered? Yes <input type="checkbox"/> By What? No <input checked="" type="checkbox"/>	
14 District Potentially? Yes <input type="checkbox"/> No <input checked="" type="checkbox"/>		40 Visible from Public Road? Yes <input checked="" type="checkbox"/> No <input type="checkbox"/>		41 Distance from and Frontage on Road	
15 Name of Established District					
42 Further Description of Important Features Built on a 2/3rds plan, the entrance with its transom is the E bay of the primary facade. A new pent porch caps this facade. It has a concrete floor and wrought iron columns. Two hip dormers also accent this facade. Windows are 1-over-1 except for a small stained glass window to the E. It has a fleur-de-lis pattern. There is a 1 story bay window to the W. To the N is a 1 1/2 gable ell with later pent additions to its E and W.					
43 History and Significance The structure was built by local carpenter and builder C. H. Toellner for his residence. Oral history indicates the second story was added a few years later upon his marriage. Toellner is credited with building many residences in Clarks Fork Township. Upon retiring from his trade he became active in the Clarks Fork Farmers Mutual Fire, Lightning and Tornado Insurance Company and built the small structure to the NE of his residence (see reverse)					
44 Description of Environment and Outbuildings The house sits at the NE corner of the junction of County Road KK and B. It faces S. A well is to the E. To the NE is a small 1 room frame, gable roofed building. Its gable end is to the S, it has returns, and it was used as an office. Other outbuildings are frame, gabled and to the E.					
45 Sources of Information History of Cooper County, Mo., Johnston, p. 465, 1157 Interview with Mr. & Mrs. R. D. Baker, 9/80					
46 Prepared by L. Harper/J. Higbie					
47 Organization Friends of Historic Boonville					
48 Date 9/80					
49 Revision Date(s)					
Historic Photo-original in possession of Dennis King					

43. (cont.) as an office. Mrs. Toellner continued to reside in the home until her death in 1965. In that year the residence was acquired by the present owners who have remodeled the interior with panneling, installed siding and added a utility room.

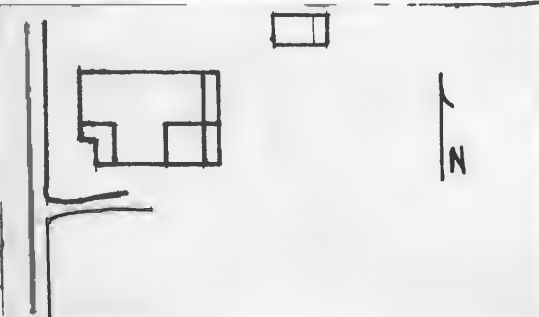


Lone Elm Quad 7.5 USGS

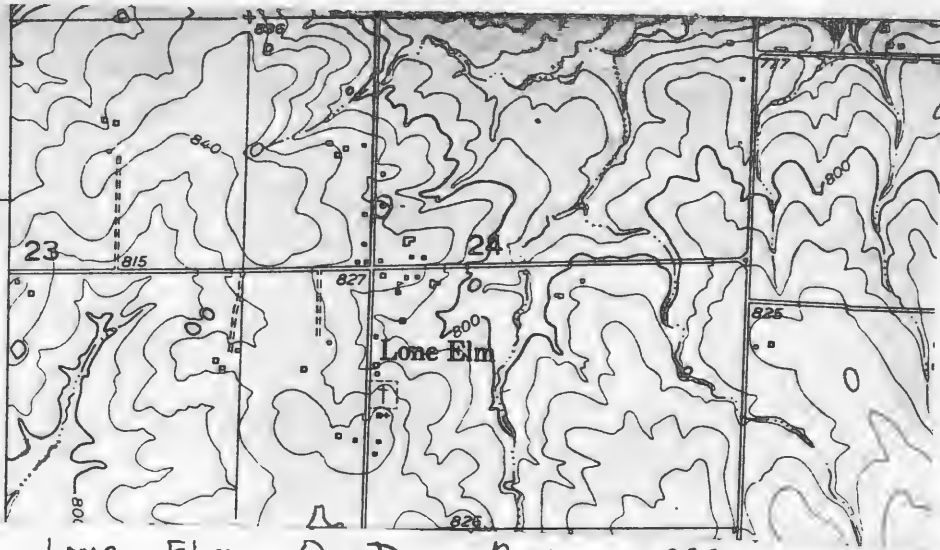




HISTORIC INVENTORY

1 No CF-6		4 Present Name(s) Hoerl Property	
2 County Cooper		5 Other Name(s) 80CP0619	
3 Location of Negatives Friends of Historic Boonville			
6 Specific Location SE 1/4 of NW 1/4 of Section 24, T47N, R17W.		16 Thematic Category	
7 City or Town If Rural, Township & Vicinity Lone Elm, Clarks Fork		17 Date(s) or Period 1890's	
8 Site Plan with North Arrow 		18 Style or Design Vernacular	
		19 Architect or Engineer	
		20 Contractor or Builder	
		21 Original Use, if apparent residence	
		22 Present Use abandoned	
		23 Ownership Public <input type="checkbox"/> Private <input checked="" type="checkbox"/>	
		24 Owner's Name & Address, if known Leonard Hoerl New York City, New York	
9 Coordinates UTM Lat Long 15/522905/4297385		25 Open to Public? Yes <input type="checkbox"/> No <input checked="" type="checkbox"/>	
10 Site <input type="checkbox"/> Building <input checked="" type="checkbox"/> Structure <input type="checkbox"/> Object <input type="checkbox"/>		26 Local Contact Person or Organization Friends of Historic Boonville	
11 On National Register? Yes <input type="checkbox"/> No <input checked="" type="checkbox"/>		27 Other Surveys in Which Included	
12 Is It Eligible? Yes <input checked="" type="checkbox"/> No <input type="checkbox"/>			
13 Part of Estab Hist Dist? Yes <input type="checkbox"/> No <input checked="" type="checkbox"/>			
14 District Potenti? Yes <input type="checkbox"/> No <input checked="" type="checkbox"/>			
15 Name of Established District		28 No of Stories 1	
		29 Basement? Yes <input type="checkbox"/> No <input checked="" type="checkbox"/>	
		30 Foundation Material stone piers	
		31 Wall Construction frame	
		32 Roof Type & Material cross gable, asph. sh.	
		33 No of Bays Front 3 Side 3	
		34 Wall Treatment clapboard	
		35 Plan Shape rec	
		36 Changes (Explain in #42) Addition <input checked="" type="checkbox"/> Altered <input type="checkbox"/> Moved <input type="checkbox"/>	
		37 Condition Interior Exterior good	
		38 Preservation Underway? Yes <input type="checkbox"/> No <input checked="" type="checkbox"/>	
		39 Endangered? By What? Yes <input checked="" type="checkbox"/> No <input type="checkbox"/>	
		40 Visible from Public Road? Yes <input checked="" type="checkbox"/> No <input type="checkbox"/>	
		41 Distance from and Frontage on Road	
42 Further Description of Important Features Built on a T plan with a porch to the SW and a pent room to the SE. Across the E is an open pent porch. The front porch has turned posts and scroll brackets and caps 2 entrances. One of which has a door whose top panels are arched. The front gable has a bracketed eave and returns. Windows are trabeated but vary in size and in number of panes. They are 1-over-1, 2-over-2, 6-over-6.			
43 History and Significance In 1915 the structure was the residence of Mrs. P. Lankop. The only other owners have been the Hoerl Family.			
44 Description of Environment and Outbuildings The house faces W onto County Road B. Frame, gabled outbuildings are to the E.			
45 Sources of Information 1915 Standard Atlas of Cooper County, Mo.			
46 Prepared by J. Higibe			
47 Organization Friends of Historic Boonville			
48 Date 9/80 49 Revision Date(s)			

Photo

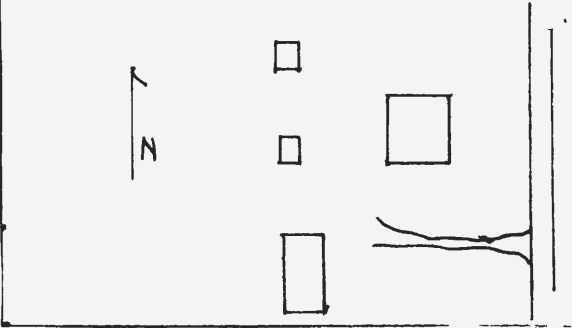


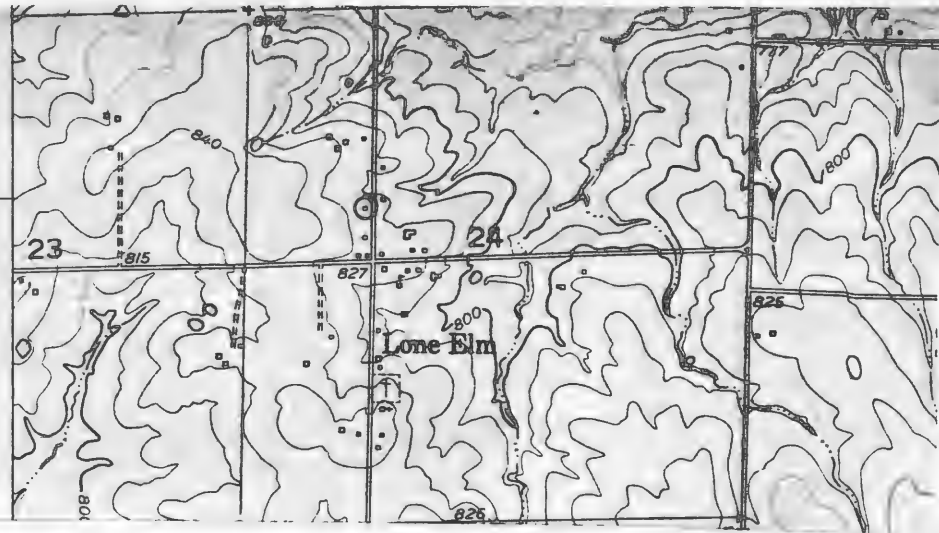
Lone Elm Quad 7.5 USGS





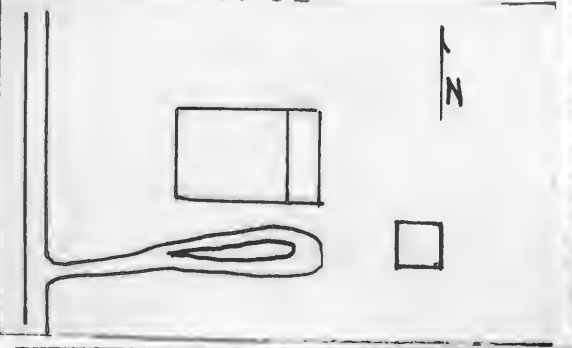

HISTORIC INVENTORY

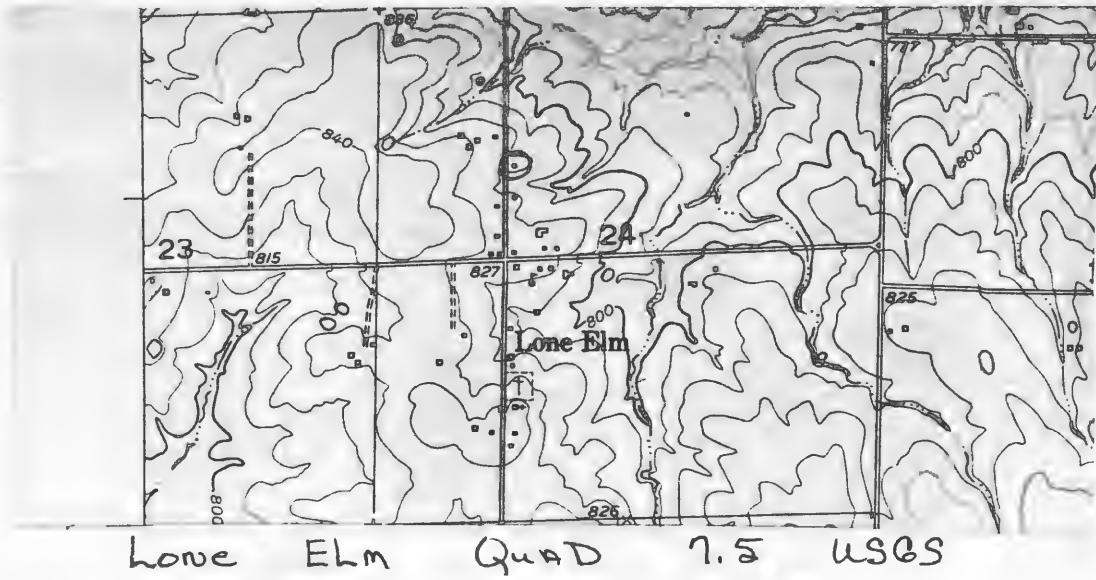
1 No CF-7		4 Present Name(s) Smith Property		5 Other Name(s) 80CP0620	
2 County Cooper		3 Location of Negatives Friends of Historic Boonville			
6 Specific Location SW 1/4 of NW 1/4 of Section 24, T47N, R17W.		16 Thematic Category		28 No. of Stories 1 1/2	
7 City or Town Lone Elm,		17 Date(s) or Period c 1925		29 Basement? Yes <input checked="" type="checkbox"/> No	
8 Site Plan with North Arrow		18 Style or Design Vernacular		30 Foundation Material poured concrete	
		19 Architect or Engineer		31 Wall Construction frame	
		20 Contractor or Builder C. H. Toellmer		32 Roof Type & Material pyramidal, asphalt sh	
9 Coordinates UTM Lat Long 15/522850/4297360		21 Original Use, if apparent residence		33 No. of Bays Front 3 Side 2	
10 Site is Building <input checked="" type="checkbox"/> Structure is Object <input type="checkbox"/>		22 Present Use abandoned		34 Wall Treatment clapboard	
11 On National Register? Yes <input type="checkbox"/> No <input checked="" type="checkbox"/>		23 Ownership Public <input type="checkbox"/> Private <input checked="" type="checkbox"/>		35 Plan Shape rec	
12 Is it Eligible? Yes <input type="checkbox"/> No <input checked="" type="checkbox"/>		24 Owner's Name & Address, if known Norbert Smith Route 1 Bunceton, Mo. 65237		36 Changes (Explain in #42) Addition <input type="checkbox"/> Altered <input type="checkbox"/> Moved <input type="checkbox"/>	
13 Part of Estab Hist Dist? Yes <input type="checkbox"/> No <input checked="" type="checkbox"/>		25 Open to Public? Yes <input type="checkbox"/> No <input checked="" type="checkbox"/>		37 Condition Interior <input type="checkbox"/> Exterior fair	
14 District Potential? Yes <input type="checkbox"/> No <input checked="" type="checkbox"/>		26 Local Contact Person or Organization Friends of Historic Boonville		38 Preservation Underway? Yes <input type="checkbox"/> No <input checked="" type="checkbox"/>	
15 Name of Established District		27 Other Surveys in Which Included		39 Endangered? By What? Yes <input checked="" type="checkbox"/> No	
42 Further Description of Important Features The house is a transition style between the Queen Anne and the Bungalow. The T-plan house takes on a square shape under the hip roof with integral porches to the SE and SW. A gable wall type dormer is on the front. Windows are 1-over-1 and trabeated. Doors retain Eastlake screens but the porches are supported on battered columns. The chimney at the top of the roof has a corbelled cap.		40 Visible from Public Road? Yes <input checked="" type="checkbox"/> No		41 Distance from and Frontage on Road	
43 History and Significance The structure was built by local carpenter C. H. Toellner.		44 Description of Environment and Outbuildings The house sits close to the road and faces E onto County Road B. There are 2 pent sheds and a gable barn to the W; all are frame.			
45 Sources of Information		46 Prepared by L. Harper / J. Higbie			
		47 Organization Friends of Historic Boonville			
		48 Date 9/80		49 Revision Date(s)	





HISTORIC INVENTORY

1 No CE-8		4 Present Name(s) McKee Residence		5 Other Name(s) S0CPC0621	
2 County Cooper					
3 Location of Negatives Friends of Historic Boonville					
6 Specific Location SE 1/4 of NW 1/4 of Section 24, T47N, R17W.		16 Thematic Category		28 No. of Stories 1 1/2	
7 City or Town If Rural, Township & Vicinity Lone Elm, Clarks Fork		17 Date(s) or Period 1925		29 Basement? Yes No <input checked="" type="checkbox"/>	
8 Site Plan with North Arrow 		18 Style or Design Vernacular		30 Foundation Material poured concrete	
		19 Architect or Engineer		31 Wall Construction frame	
		20 Contractor or Builder probably C. H. Toellner for Oscar Pethan		32 Roof Type & Material hip, asphalt sh.	
		21 Original Use, if apparent residence		33 No. of Bays Front 2 Side 4	
		22 Present Use residence		34 Wall Treatment clapboard	
		23 Ownership Public <input type="checkbox"/> Private <input checked="" type="checkbox"/>		35 Plan Shape rec.	
9 Coordinates UTM Lat Long 15/522905/4297490		24 Owner's Name & Address, if known Robert McKee Route 1 Bunceton, Mo. 65237		36 Changes (Explain in #42) Addition <input type="checkbox"/> Altered <input type="checkbox"/> Moved <input type="checkbox"/>	
10 Site <input type="checkbox"/> Building <input checked="" type="checkbox"/> Structure <input type="checkbox"/> Object <input type="checkbox"/>		25 Open to Public? Yes <input type="checkbox"/> No <input checked="" type="checkbox"/>		37 Condition Interior Exterior good	
11 On National Register? Yes <input type="checkbox"/> No <input checked="" type="checkbox"/>		26 Local Contact Person or Organization Friends of Historic Boonville		38 Preservation Underway? Yes <input type="checkbox"/> No <input checked="" type="checkbox"/>	
12 Is it Eligible? Yes <input checked="" type="checkbox"/> No <input type="checkbox"/>		27 Other Surveys in Which Included		39 Endangered? By What? Yes <input type="checkbox"/> No <input checked="" type="checkbox"/>	
13 Part of Estab. Hist. Dist.? Yes <input type="checkbox"/> No <input checked="" type="checkbox"/>				40 Visible from Public Road? Yes <input checked="" type="checkbox"/> No <input type="checkbox"/>	
14 District Potent'l? Yes <input type="checkbox"/> No <input checked="" type="checkbox"/>				41 Distance from and Frontage on Road	
15 Name of Established District					
42 Further Description of Important Features This structure blends the qualities of both the Bungalow and the Queen Anne style. It is under a hip roof but has an integral porch on the SW. The porch has battered wood columns. There are hip dormers to the N, S and W, and a bay window to the S. Windows are 1-over-1, some are paired. Accenting the roofline is a boxed eave and a chimney to the E. Also to the E is a 1 story hip roofed section which appears to be original to the house. A basement level entrance is to the S.				Photo 	
43 History and Significance The structure was built for Oscar Pethan, probably by the local carpenter, Christ Toellner. The second owner-resident was George Smith. The present owners who have remodeled the dwelling obtained it in 1973.					
44 Description of Environment and Outbuildings The house faces W onto County Road B. A circle drive to its S gives access to a 2 car, gable roofed, frame garage.					
45 Sources of Information Interview with Mrs. R. McKee, 9/80 9/80				46 Prepared by L. Harper/J. Higbie	
				47 Organization Friends of Historic Boonville	
				48 Date 9/80 49 Revision Date(s)	

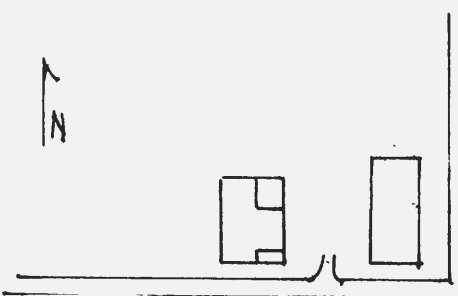




CP-AS-002-208

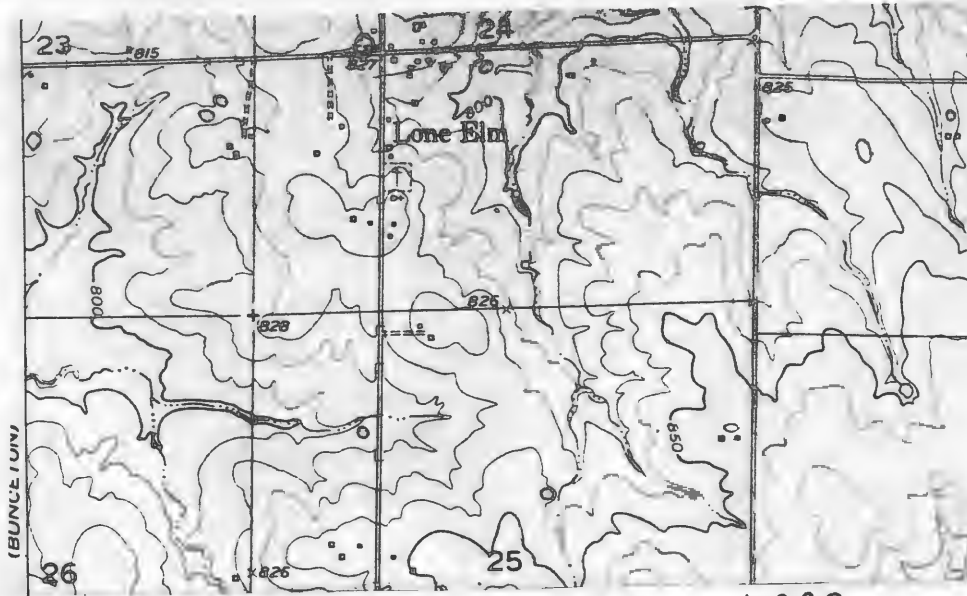
Office of Historic Preservation, P.O. Box 176, Jefferson City, Missouri 65101

HISTORIC INVENTORY

1 No CF-9		4 Present Name(s) Kirchner Residence	
2 County Cooper		5 Other Name(s) SOCP0622	
3 Location of Negatives Friends of Historic Boonville			
6 Specific Location SW 1/4 of NW 1/4 of Section 24, T47n, R17W.		16 Thematic Category	
		17 Date(s) or Period c1900	
7 City or Town If Rural, Township & Vicinity Lone Elm, Clarks Fork		18 Style or Design Queen Anne Cottage	
		19 Architect or Engineer	
		20 Contractor or Builder Julius Hosp	
		21 Original Use, if apparent residence	
		22 Present Use residence	
8 Site Plan with North Arrow		23 Ownership Public <input type="checkbox"/> Private <input checked="" type="checkbox"/>	
9 Coordinates UTM Lat Long 15/522825/4297205		24 Owner's Name & Address, if known Arthur Siedenburger RFD 1 Bunceton, Mo. 65237	
10 Site Building <input checked="" type="checkbox"/> Structure Object <input type="checkbox"/>		25 Open to Public? Yes <input type="checkbox"/> No <input checked="" type="checkbox"/>	
11 On National Register? Yes <input type="checkbox"/> No <input checked="" type="checkbox"/>		26 Local Contact Person or Organization Friends of Historic Boonville	
12 Is It Eligible? Yes <input type="checkbox"/> No <input checked="" type="checkbox"/>		27 Other Surveys in Which Included	
13 Part of Estab Hist Dist? Yes <input type="checkbox"/> No <input checked="" type="checkbox"/>		28 No of Stories 1	
14 District Potent'l? Yes <input type="checkbox"/> No <input checked="" type="checkbox"/>		29 Basement? Yes <input type="checkbox"/> No <input checked="" type="checkbox"/>	
15 Name of Established District		30 Foundation Material cut stone	
		31 Wall Construction frame	
		32 Roof Type & Material CROSS gable, asphalt sh.	
		33 No of Bays Front 3 Side 2	
		34 Wall Treatment masonite siding	
		35 Plan Shape rec	
		36 Changes (Explain in #42) Addition <input checked="" type="checkbox"/> Altered <input type="checkbox"/> Moved <input type="checkbox"/>	
		37 Condition Interior Exterior good	
		38 Preservation Underway? Yes <input type="checkbox"/> No <input checked="" type="checkbox"/>	
		39 Endangered? By What? Yes <input type="checkbox"/> No <input checked="" type="checkbox"/>	
		40 Visible from Public Road? Yes <input checked="" type="checkbox"/> No <input type="checkbox"/>	
		41 Distance from and Frontage on Road	
42 Further Description of Important Features Queen Anne in plan, the house has a pent porch at the SE and a pent room to the NE of its original T plan. There are 2 entrances under the Eastlake front porch which has turned posts+a bracketed eave. They have narrow transoms and Eastlake screens. The gable end is embellished by fishscale shingles and a bracketed eave. The brackets have pendants. Windows are 1-over-1 and some are paired.			
43 History and Significance The structure has a long association with the Lone Elm Store. It was built by Julius Hosp a retired farmer who had purchased the Lone Elm Store. In 1909 it sold to Charles Twillman, who operated the store until 1918 when the two structures were sold to E.H. Fricke. In 1930 Mr. & Mrs. Herman Timm moved into the dwelling and operated the store. In 1933, both properties sold to Henry Niebrugge who operated the now old (see reverse)			
44 Description of Environment and Outbuildings Facing S onto County Road KK, the house sits close to the road and immediately W of the Lone Elm Store. A well is to the NE. There are no outbuildings.			
45 Sources of Information Lone Elm Store Folder, Friends of Historic Boonville Archives		46 Prepared by L. Harper/ J. Higbie	
		47 Organization Friends of Historic Boonville	
		48 Date 9/80 49 Revision Date(s)	

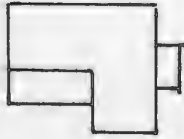
Photo

43. (cont,) store and the new one which was constructed in 1936. In 1968 both properties sold to the long time store employee, Arthur Siedenburg. The property owners mother-in-law is the current resident.

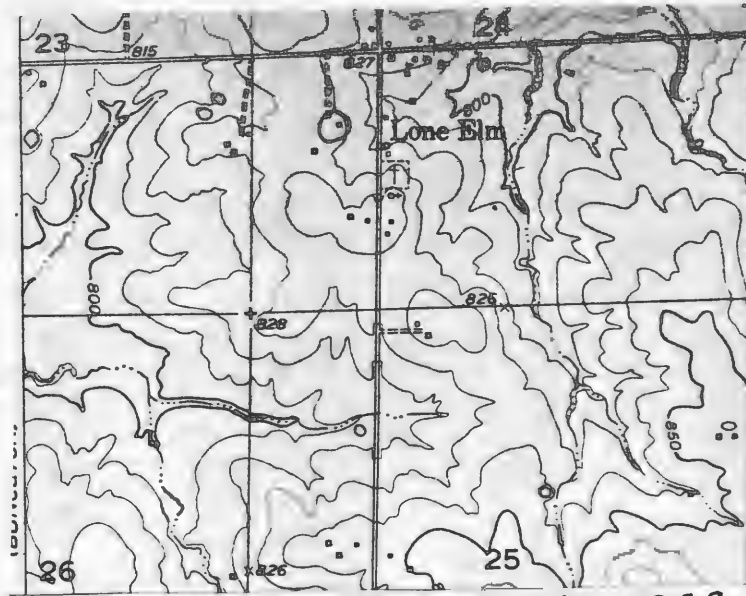




HISTORIC INVENTORY

1 No CF-11		4 Present Name(s) Brandes Residence		80CP0624	
2 County Cooper		5 Other Name(s) Timm Homeplace			
3 Location of Negatives Friends of Historic Boonville					
6 Specific Location NW 1/4 of SW 1/4 of Section 24, T47N, R17W.		16 Thematic Category		28 No. of Stories 2	
7 City or Town If Rural, Township & Vicinity Lone Elm, Clarks Fork		17 Date(s) or Period c 1895		29 Basement? Yes Nox	
8 Site Plan with North Arrow		18 Style or Design Vernacular-I House		30 Foundation Material stone	
		19 Architect or Engineer		31 Wall Construction frame	
		20 Contractor or Builder		32 Roof Type & Material hip, asphalt sh.	
9 Coordinates UTM Lat Long 15/522740/4296950		21 Original Use, if apparent residence		33 No. of Bays Front 3 Side 1	
10 Site Structure Building Object		22 Present Use residence		34 Wall Treatment clapboard	
11 On National Register? Yes Nox		23 Ownership Public Private		35 Plan Shape L	
12 Is Eligible? Yes No		24 Owner's Name & Address, if known Lester Brandes Routel Bunceton, Mo. 65237		36 Changes (Explain in #42) Addition Altered Moved	
13 Part of Estab. Hist. Dist? Yes Nox		25 Open to Public? Yes Nox		37 Condition Interior Exterior good	
14 District Potent? Yes No		26 Local Contact Person or Organization Friends of Historic Boonville		38 Preservation Underway? Yes Nox	
15 Name of Established District		27 Other Surveys in Which Included		39 Endangered? By What? Yes Nox	
42 Further Description of Important Features		The structure is accented by chimneys with corbelled caps which flank the central hall; attenuated and shuttered, 1-over-1 windows; and a later 1 story hip porch which has wrought iron columns, concrete floor and hip roof. Windows are trabecated and some are paired. The front door retains its ornate East-lake interior door with stained border glass and etched central panel. Extending to the W is a 1 story ell with a pent porch on its S.		Photo	
43 History and Significance		Oral history relates that the residence was built by Henry Timm in the early 1890's. Timm was an early settler of the area and his son Leonard inherited the home and farmland which he operated at least until the late 30's or early 40's. Leonard was a hog buyer and a raised fine saddle breed mares for which he became quite well known. Lester Brandes Sr., took possession of the place c1950, followed later by his son the present owner.			
44 Description of Environment and Outbuildings		Facing E onto County Road B., the house sits back from the road and has no outbuildings within its fenced house yard. Outbuildings are generally frame and are to the SW.			
45 Sources of Information		Interview with Mrs. H. Bean, 10/80		46 Prepared by J. Higbie L. Harper / J. Shields	
				47 Organization Friends of Historic Boonville	
				48 Date 9/80	
				49 Revision Date(s)	

CP AS 002-209

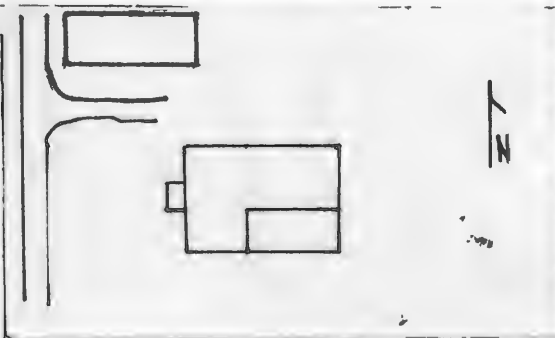


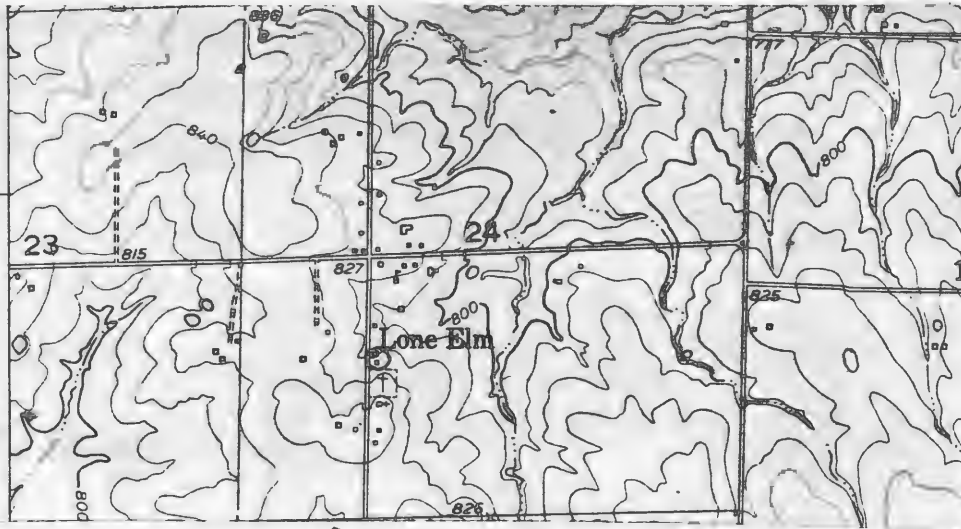
Lone Elm Quad 7.5' USGS





HISTORIC INVENTORY

1 No CF-12		4 Present Name(s) L. Bosau Residence		80CP0625	
2 County Cooper		5 Other Name(s)			
3 Location of Negatives Friends of Historic Boonville					
6 Specific Location NE 1/4 of SW 1/4 of Section 24, T47N, R17W.		16 Thematic Category		28 No. of Stories 1 1/2	
7 City or Town If Rural, Township & Vicinity Lone Elm, Clarks Fork		17 Date(s) or Period 1880's-90's		29 Basement? Yes <input checked="" type="checkbox"/> partial No	
8 Site Plan with North Arrow		18 Style or Design Vernacular		30 Foundation Material concrete block & stone	
		19 Architect or Engineer		31 Wall Construction frame	
		20 Contractor or Builder		32 Roof Type & Material gabled, asphalt sh.	
		21 Original Use, if apparent residence		33 No. of Bays Front 3 Side	
		22 Present Use residence		34 Wall Treatment clapboard	
9 Coordinates UTM Lat Long 15/522900/4296860		23 Ownership Public <input type="checkbox"/> Private <input checked="" type="checkbox"/>		35 Plan Shape L	
10 Site <input type="checkbox"/> Building <input checked="" type="checkbox"/> Structure <input type="checkbox"/> Object <input type="checkbox"/>		24 Owner's Name & Address, if known Carl Bosau 622 Bingham Rd. Boonville, Mo. 65233		36 Changes Addition (Explain Altered <input checked="" type="checkbox"/> in #42) Moved <input type="checkbox"/>	
11 On National Register? Yes <input type="checkbox"/> No <input checked="" type="checkbox"/>		25 Open to Public? Yes <input type="checkbox"/> No <input checked="" type="checkbox"/>		37 Condition Interior <input type="checkbox"/> Exterior good	
12 Is It Eligible? Yes <input checked="" type="checkbox"/> No <input type="checkbox"/>		26 Local Contact Person or Organization Friends of Historic Boonville		38 Preservation Underway? Yes <input type="checkbox"/> No <input checked="" type="checkbox"/>	
13 Part of Estab. Hist. Dist.? Yes <input type="checkbox"/> No <input checked="" type="checkbox"/>		27 Other Surveys in Which Included		39 Endangered? By What? Yes <input type="checkbox"/> No <input checked="" type="checkbox"/>	
14 District Potent.? Yes <input type="checkbox"/> No <input checked="" type="checkbox"/>				40 Visible from Public Road? Yes <input checked="" type="checkbox"/> No	
15 Name of Established District				41 Distance from and Frontage on Road	
42 Further Description of Important Features Windows are 2-over-2 and trabeated. Those on the W facade at the attic level have been removed. A 1 bay, gabled porch sits on square wood posts on the primary facade. To the E is a 1 story ell with a pent section along its S facade. There is a central chimney in the main block and in the ell. On the interior is a boxed stair.					
43 History and Significance The dwelling was once the residence of Lone Elm's blacksmith, Adolph Schnuck, who operated his business in the barn located to the N.W. By c 1910 it was the residence of Lloyd Brandes Sr., who added a room to the original design. During the early 1970's it served as rental property. The present owner obtained the dwelling in 1978 and it currently serves as the residence of his son.					
44 Description of Environment and Outbuildings The house sits close to the road (B) and faces W. A small gabled frame shed sheathed in composition siding is to the SE. To the NW is a large frame, gabled barn originally used as a blacksmith shop.					
45 Sources of Information Interview with Carl Bosau,, 9/80					
46 Prepared by L. Harper / J. Higbie					
47 Organization Friends of Historic Boonville					
48 Date 9/80 49 Revision Date(s)					

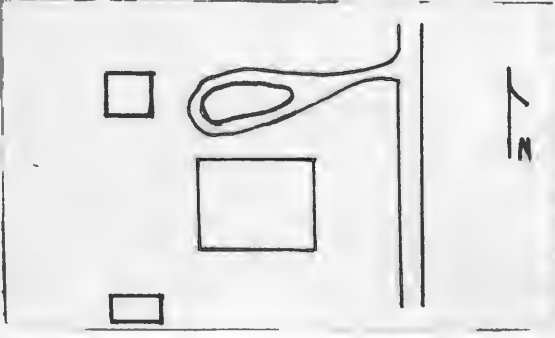


Lone Elm Quad 7.5 USGS

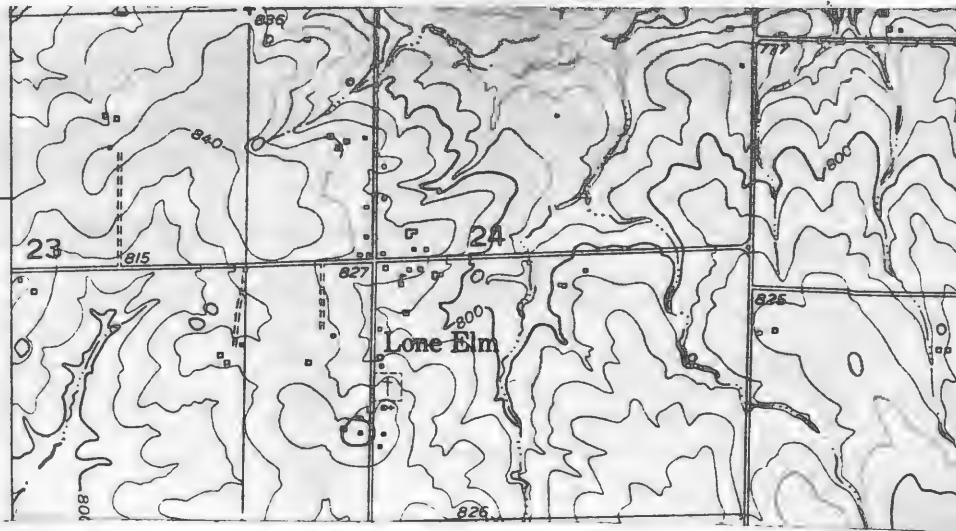




HISTORIC INVENTORY

1 No CF-13		4 Present Name(s) Lenz Residence		8XCP0626	
2 County Cooper		5 Other Name(s)			
3 Location of Negatives Friends of Historic Boonville					
6 Specific Location SW 1/4 of SW 1/4 of Section 24, T47N, R17W.		16 Thematic Category		28 No. of Stories 1 1/2	
7 City or Town If Rural, Township & Vicinity One Elm, Clarks Fork		17 Date(s) or Period 1917		29 Basement? Yes <input checked="" type="checkbox"/> No	
8 Site Plan with North Arrow		18 Style or Design Vernacular		30 Foundation Material molded concrete block	
		19 Architect or Engineer		31 Wall Construction frame	
		20 Contractor or Builder Oscar Born		32 Roof Type & Material pyramidal, asphalt sh.	
9 Coordinates UTM Lat Long 15/522830/4296640		21 Original Use, if apparent residence		33 No. of Bays Front 3 Side 3	
10 Site Structure Building Object		22 Present Use residence		34 Wall Treatment clapboard	
11 On National Register? Yes <input type="checkbox"/> No <input checked="" type="checkbox"/>		23 Ownership Public <input type="checkbox"/> Private <input checked="" type="checkbox"/>		35 Plan Shape rec.	
12 Is It Eligible? Yes <input checked="" type="checkbox"/> No <input type="checkbox"/>		24 Owner's Name & Address, if known Eldon Lenz Route 1 Bunceton, Mo. 65237		36 Changes (Explain in #42) Addition Altered Moved	
13 Part of Estab. Hist. Dist? Yes <input type="checkbox"/> No <input checked="" type="checkbox"/>		25 Open to Public? Yes <input type="checkbox"/> No <input checked="" type="checkbox"/>		37 Condition Interior Exterior good	
14 District Potent'l? Yes <input type="checkbox"/> No <input checked="" type="checkbox"/>		26 Local Contact Person or Organization Friends of Historic Boonville		38 Preservation Underway? Yes <input type="checkbox"/> No <input checked="" type="checkbox"/>	
15 Name of Established District		27 Other Surveys in Which Included		39 Endangered? By What? Yes <input type="checkbox"/> No <input checked="" type="checkbox"/>	
42 Further Description of Important Features		This style forms a transition between the Queen Anne cottage and the Bungalow. It uses the T-shape but places it under a hip roof to create integral porches at the SE and SW corners. The front porch has battered columns. The eaves are boxed and there is a wide trabeated frieze. Windows are 1-over-1 and trabeated. The gable wall dormer to the front and the roof peak are accented by metal scroll finials.		Photo	
43 History and Significance		The structure was built by the Prairie Home carpenter, Oscar Born and his helpers for Fred and Anna Fricke. Fricke arrived in Clarks Fork township in 1881. Upon Fricke's death in 1927 his widow lived alone here for a few years. The next owner (1931) was Hohn Molon, who used the dwelling for rental purposes. During this tenure it was the residence of the Robert Jewett family and in 1934 the John Weiland family. In 1935 (see reverse)			
44 Description of Environment and Outbuildings		The structure faces E onto County Road B. A circle drive gives access to a new 2 car garage to the NW of the house. A pent shed is to the rear. This is the last house at the S edge of the Lone Elm Community.			
45 Sources of Information		46 Prepared by L. Harper/J. Higbie			
Boonville Advertiser, Rural Life Edition, July 1954		47 Organization Friends of Historic Boonville			
Letter from Mrs. Eldon Lenz, 9/80 Friends of Historic Boonville Archives		48 Date 9/80		49 Revision Date(s)	

43. (cont,) the Wielands purchased the dwelling. Although ohn died in 1940 his widow continued to reside here until her death in 1961. Between 1961 and 1976 Mrs William Niebruegge was the owner-resident. In 1976 she sold the dwelling to her daughter and son-in-law, Elsie and Eldon Lenz who rented it to their daughter and husband.

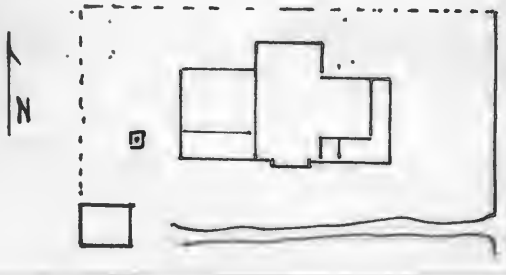


Lone Elm Quad 7.5 USGS





HISTORIC INVENTORY

1 No CF-24		4 Present Name(s) Brickner Residence		8DCP 0637	
2 County Cooper		5 Other Name(s) King Farm			
3 Location of Negatives Friends of Historic Boonville		6 Specific Location NE 1/4 of NE 1/4 of Section 24 T47N, R17W.			
7 City or Town If Rural, Township & Vicinity Clarks Fork		16 Thematic Category		28 No of Stories 1 1/2	
8 Site Plan with North Arrow		17 Date(s) or Period 1920		29 Basement? Yes <input checked="" type="checkbox"/> No	
		18 Style or Design Vernacular		30 Foundation Material poured concrete	
		19 Architect or Engineer		31 Wall Construction frame	
		20 Contractor or Builder		32 Roof Type & Material gable, asphalt sh	
		21 Original Use, if apparent residence		33 No of Bays Front 2 Side	
9 Coordinates UTM Lat Long 15/524080/4297820		22 Present Use residence		34 Wall Treatment vinyl siding	
10 Site Structure Building Object		23 Ownership Public <input checked="" type="checkbox"/> Private <input checked="" type="checkbox"/>		35 Plan Shape irreg.	
11 On National Register? Yes <input checked="" type="checkbox"/> No <input checked="" type="checkbox"/>		24 Owner's Name & Address if known Palmer Brickner RFD Boonville, Mo. 65233		36 Changes (Explain in #42) Addition <input checked="" type="checkbox"/> Altered <input checked="" type="checkbox"/> Moved <input checked="" type="checkbox"/>	
12 Is Eligible? Yes <input checked="" type="checkbox"/> No <input checked="" type="checkbox"/>		25 Open to Public? Yes <input checked="" type="checkbox"/> No <input checked="" type="checkbox"/>		37 Condition Interior good Exterior good	
13 Part of Estab Hist Dist? Yes <input checked="" type="checkbox"/> No <input checked="" type="checkbox"/>		26 Local Contact Person or Organization Friends of Historic Boonville		38 Preservation Underway? Yes <input checked="" type="checkbox"/> No <input checked="" type="checkbox"/>	
14 District Potenti'l? Yes <input checked="" type="checkbox"/> No <input checked="" type="checkbox"/>		27 Other Surveys in Which Included		39 Endangered? By What? Yes <input checked="" type="checkbox"/> No <input checked="" type="checkbox"/>	
15 Name of Established District				40 Visible from Public Road? Yes <input checked="" type="checkbox"/> No	
42 Further Description of Important Features This house blends both the Queen Anne and Box styles. A 1 story front porch, extends across the E facade and wraps around the SW corner to afford protection to the primary entrance which is set into an enclosed 1 story vestibule accented by a small stained glass window. The hip roof of the porch rests on moulded concrete block columns and balustrade. Windows are 1-over-1 and there is a shallow rectangular bay window (see reverse)		41 Distance from and Frontage on Road			
43 History and Significance The structure was built by Henry King in 1920 as a replacement to his earlier structure. Upon his death the farm passed first to Martin and Carl King and then later just Martin King alone. The present owner purchased the farm and made the home his residence in 1956. During his tenure he has installed siding, electricity, a gas furnace, a bath and water.					
44 Description of Environment and Outbuildings Sitting in a fenced yard and facing E, the house has outbuildings to the N and NW. A well is directly behind the house. An open carport is at its SW corner.					
45 Sources of Information Standard Atlas of Cooper County, Mo. 1915 Interview with P. Brickner, 9/80					
46 Prepared by L. Harper/J. Higbie					
47 Organization Friends of Historic Boonville					
48 Date 9/80					
49 Revision Date(s)					

42. (cont.) on the S. A 1 story gabled ell projects to the W. It has a W cellar entrance and an enclosed porch on the S. The chimney cap is ornately corbelled. The structure has been completely remodeled and modernized on the interior.



Love Elm
QuAD

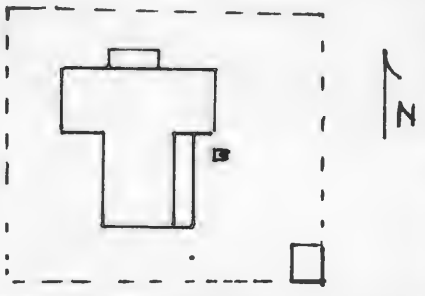
7.5'

USGS





HISTORIC INVENTORY

1 No CF-74		4 Present Name(s) Case Residence		80CP 0743	
2 County Cooper		5 Other Name(s)			
3 Location of Negatives Friends of Historic Boonville					
6 Specific Location SE 1/4 of NW 1/4 of Section 25, T48N, R17W.		16 Thematic Category		28 No. of Stories 2	
7 City or Town If Rural, Township & Vicinity Clarks Fork		17 Date(s) or Period 1873		29 Basement? Yes No <input checked="" type="checkbox"/>	
8 Site Plan with North Arrow		18 Style or Design Vernacular-I house		30 Foundation Material stone	
		19 Architect or Engineer		31 Wall Construction frame	
		20 Contractor or Builder Charles R. Cartner		32 Roof Type & Material hip, asphalt sh	
		21. Original Use, if apparent residence		33 No. of Bays Front 3 Side	
		22 Present Use residence		34. Wall Treatment clapboard	
		23 Ownership Public <input type="checkbox"/> Private <input checked="" type="checkbox"/>		35 Plan Shape L	
		24 Owner's Name & Address, if known E. Case Route 1 Boonville, Mo. 65233		36 Changes (Explain in #42) Addition <input checked="" type="checkbox"/> Altered Moved <input type="checkbox"/>	
9 Coordinates UTM Lat Long 15/523210/4305700		25 Open to Public? Yes <input type="checkbox"/> No <input checked="" type="checkbox"/>		37 Condition Interior Exterior fair	
10 Site <input type="checkbox"/> Building <input checked="" type="checkbox"/> Structure <input type="checkbox"/> Object <input type="checkbox"/>		26 Local Contact Person or Organization Friends of Historic Boonville		38 Preservation Underway? Yes No <input checked="" type="checkbox"/>	
11 On National Register? Yes <input type="checkbox"/> No <input checked="" type="checkbox"/>		27 Other Surveys in Which Included		39 Endangered? By What? Yes No <input checked="" type="checkbox"/>	
12 Is It Eligible? Yes <input checked="" type="checkbox"/> No <input type="checkbox"/>				40 Visible from Public Road? Yes <input checked="" type="checkbox"/> No	
13 Part of Estab Hist Dist? Yes <input type="checkbox"/> No <input checked="" type="checkbox"/>				41 Distance from and Frontage on Road	
14 District Potent? Yes <input type="checkbox"/> No <input checked="" type="checkbox"/>					
15 Name of Established District					

42. Further Description of Important Features Built on the I house form, the house has chimneys flanking the central hall. The front entrance has a transom and is afforded protection by a 1 story, 1 bay, hip roofed, Eastlake porch. There is an 1 story gable ell extending to the S. It has a central chimney and a pent addition on its E facade. Windows are 1-over-1 and trabeated.

Photo

43 History and Significance The dwelling was built by Charles R. Cartner to replace his earlier residence which was destroyed by fire in 1872. In 1862, Cartner enlisted in the 13th Missouri Infantry, Company B, Union Army, and saw service against guerrillas and General Price. Upon his death at c1924, the dwelling and farm passed to his heirs (1925). By 1959 it was in the possession of Charles Cartner but by 1975 it had become the residence of the present owner.

44 Description of Environment and Outbuildings The house sits on a high hill facing N and overlooking the Petite Saline Valley. Its access road is a long lane running E off County Road B. Within the fenced house yard is a well and a frame, board and batten shed with a gable roof which covers the stone cellar to the SE of the house. Other outbuildings including (see reverse)

45 Sources of Information
History of Cooper County, Mo. Johnston, p. 588-85
Atlas of Cooper County, 1877
Illustrated Historical Atlas of Cooper County, Mo., 1897
Standard Atlas of Cooper County, Mo. 1915
1925, 1959, 1975, Maps of Cooper County, Mo.

46 Prepared by L. Harper / J. Higbie

47 Organization Friends of Historic Boonville


48 Date 9/80 49 Revision Date(s)

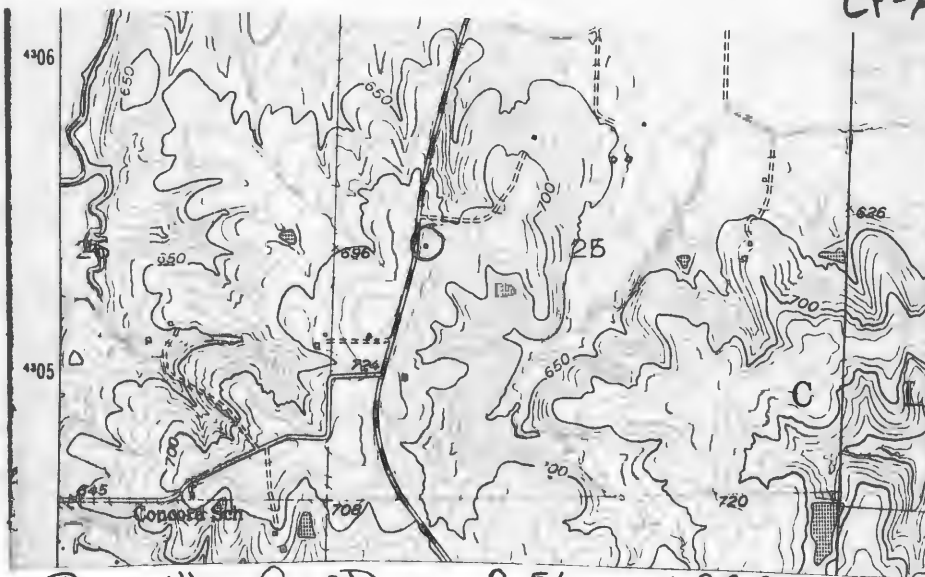
44. (cont.) a later hip roofed garage are to the S.





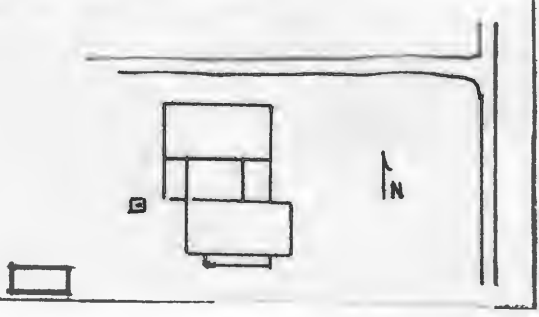
HISTORIC INVENTORY

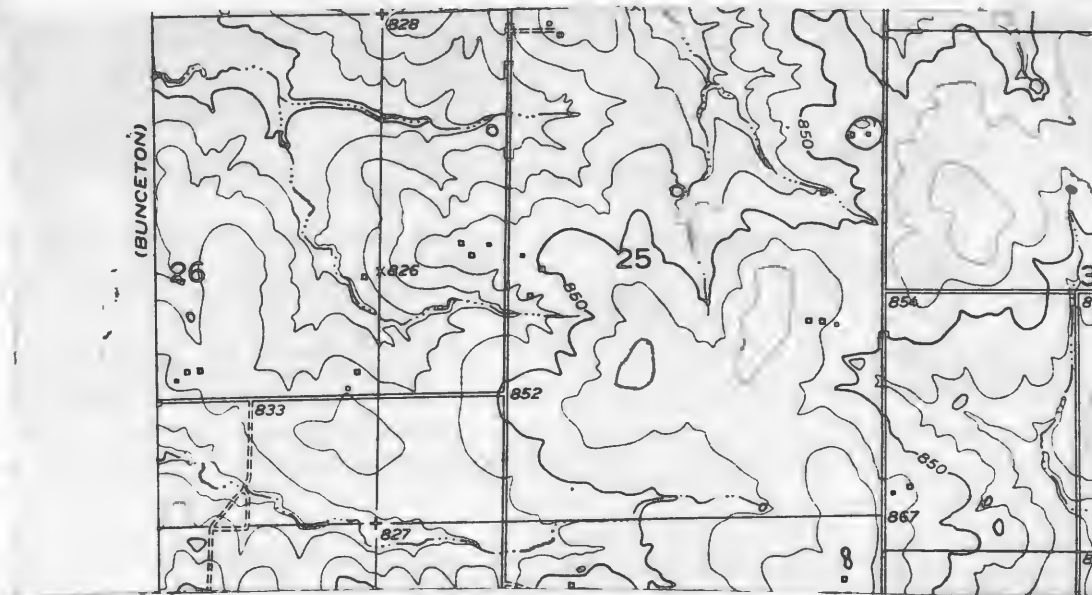
1 No CF-75		4 Present Name(s) Case Property		5 Other Name(s) 80CP 0682	
2 County Cooper		3 Location of Negatives Friends of Historic Boonville			
6 Specific Location NW 1/4 of SW 1/4 of Section 25, T48N, R17W.		16 Thematic Category		28 No. of Stories 1	
7 City or Town If Rural, Township & Vicinity Clarks Fork		17 Date(s) or Period c 1890-1900		29 Basement? Yes No <input checked="" type="checkbox"/>	
8 Site Plan with North Arrow		18 Style or Design Queen Anne cottage		30 Foundation Material stone	
		19 Architect or Engineer		31 Wall Construction frame	
		20 Contractor or Builder J. A. Cartner		32 Roof Type & Material cross gable, asphalt sh	
9 Coordinates UTM Lat Long 15/522875/4305350		21 Original Use, if apparent residence		33 No. of Bays Front 3 Side 1	
10 Site: <input checked="" type="checkbox"/> Building <input checked="" type="checkbox"/> Structure: <input checked="" type="checkbox"/> Object: <input checked="" type="checkbox"/>		22 Present Use abandoned		34 Wall Treatment clapboard	
11 On National Register? Yes <input type="checkbox"/> No <input checked="" type="checkbox"/>		23 Ownership Public <input type="checkbox"/> Private <input checked="" type="checkbox"/>		35 Plan Shape rec	
12 Is it Eligible? Yes <input checked="" type="checkbox"/> No <input type="checkbox"/>		24 Owner's Name & Address, if known Herbert Case Route 1 Boonville, Mo. 65233		36 Changes (Explain in #42) Addition <input checked="" type="checkbox"/> Altered <input type="checkbox"/> Moved <input type="checkbox"/>	
13 Part of Estab Hist Dist? Yes <input type="checkbox"/> No <input checked="" type="checkbox"/>		25 Open to Public? Yes <input type="checkbox"/> No <input checked="" type="checkbox"/>		37 Condition Interior <input type="checkbox"/> Exterior fair	
14 District Potential? Yes <input type="checkbox"/> No <input checked="" type="checkbox"/>		26 Local Contact Person or Organization Friends of Historic Boonville		38 Preservation Underway? Yes <input type="checkbox"/> No <input checked="" type="checkbox"/>	
15 Name of Established District		27 Other Surveys in Which Included		39 Endangered? By What? Yes <input checked="" type="checkbox"/> No <input type="checkbox"/>	
42 Further Description of Important Features		40 Visible from Public Road? Yes <input checked="" type="checkbox"/> No <input type="checkbox"/>		41 Distance from and Frontage on Road	
43 History and Significance		<p>Fishscale shingles and skews embellish the gable ends of this building. A 2 bay Eastlake porch at the SW corner caps the primary entrance. A pent room is at the SE corner. Windows are 2-over-2 and trabeated.</p> <p>In 1897, the structure was the residence of J. A. Cartner. By 1915 it had changed hands to J.T. Case who remained at this location until sometime prior to 1925 when it became the possession of Charles R. Cartner. As late as 1959 it remained in his possession but by 1975 it had become the residence of Herbert Case.</p>			
44 Description of Environment and Outbuildings		Facing W and sitting close to the road, the house is on the E side of County Road B. Deteriorated frame outbuildings are to the E of the house. A well is at its SE corner.			
45 Sources of Information		46 Prepared by L. Harper/J. Higbie			
Illustrated Historical Atlas of Cooper County, Mo. 1897		47 Organization Friends of Historic Boonville			
Standard Atlas of Cooper County, Mo., 1915		48 Date 9/80			
1925, 1959, 1975 Maps of Cooper County, Mo.		49 Revision Date(s)			





HISTORIC INVENTORY

1 No CF-23		4 Present Name(s) <div style="text-align: right;">80CP0636</div>	
2 County Cooper		Toellner Residence	
3 Location of Negatives Friends of Historic Boonville		5 Other Name(s) Toellner Family Home	
6 Specific Location NE 1/4 of NE 1/4 of Section 25, T47N, R17W		16 Thematic Category	
7 City or Town If Rural, Township & Vicinity Clarks Fork		17 Date(s) or Period c 1890	
8 Site Plan with North Arrow 		18 Style or Design Vernacular	
		19 Architect or Engineer	
		20 Contractor or Builder possibly Jensen Martinson	
		21 Original Use, if apparent residence	
		22 Present Use residence	
		23 Ownership Public <input type="checkbox"/> Private <input checked="" type="checkbox"/>	
		24 Owner's Name & Address if known Norbert Toellner Route 1 Bunceton, Mo. 65237	
9 Coordinates UTM Lat Long 15/524030/4295960		25 Open to Public? Yes <input type="checkbox"/> No <input checked="" type="checkbox"/>	
10 Site <input type="checkbox"/> Building <input checked="" type="checkbox"/> Structure <input type="checkbox"/> Object <input type="checkbox"/>		26 Local Contact Person or Organization Friends of Historic Boonville	
11 On National Register? Yes <input type="checkbox"/> No <input checked="" type="checkbox"/>		27 Other Surveys in Which Included	
12 Is It Eligible? Yes <input type="checkbox"/> No <input type="checkbox"/>			
13 Part of Estab Hist Dist? Yes <input type="checkbox"/> No <input checked="" type="checkbox"/>		14 District Potent'l? Yes <input type="checkbox"/> No <input checked="" type="checkbox"/>	
15 Name of Established District		28 No. of Stories 1	
		29 Basement? Yes <input type="checkbox"/> No <input checked="" type="checkbox"/>	
		30 Foundation Material stone	
		31 Wall Construction frame	
		32 Roof Type & Material cross gable, asphalt sh.	
		33 No. of Bays Front Side	
		34 Wall Treatment clapboard	
		35 Plan Shape irreg	
		36 Changes (Explain in #42) Addition <input checked="" type="checkbox"/> Altered <input checked="" type="checkbox"/> Moved <input type="checkbox"/>	
		37 Condition Interior Exterior good	
		38 Preservation Underway? Yes <input type="checkbox"/> No <input checked="" type="checkbox"/>	
		39 Endangered? By What? Yes <input type="checkbox"/> No <input checked="" type="checkbox"/>	
		40 Visible from Public Road? Yes <input checked="" type="checkbox"/> No <input type="checkbox"/>	
		41 Distance from and Frontage on Road	
42 Further Description of Important Features Windows are 2-over-2 trabeated, attenuated and shuttered. The gable ends are accented by returns and a raking cornice. An enclosed pent porch connects the 2 gable sections. There is also an enclosed porch on the S facade and a pent addition to the W. The 2 gabled sections were built at different times as evidenced by a slight variation of the molding.			
Photo			
43 History and Significance The structure was probably built by Jensen Martinson who settled on the land prior to 1877 and remained at least to 1897. By 1915, it was the residence of Herman Toellner, followed by John Toellner (1925) and Norbert Toellner (1959).			
44 Description of Environment and Outbuildings The residence faces E and sits at a crossroads. To its W is a cistern and a gabled board and batten outbuilding.			
45 Sources of Information		46 Prepared by	
1897 Illustrated Historical Atlas of Cooper County, Mo.		L. Harper/J. Higbie	
1915 Standard Atlas of Cooper County, Mo.		47 Organization Friends of Historic Boonville	
1877 Atlas of Cooper County, Mo.		48 Date 9/80	
1925, 1959, Map of Cooper County, Mo.		49 Revision Date(s)	



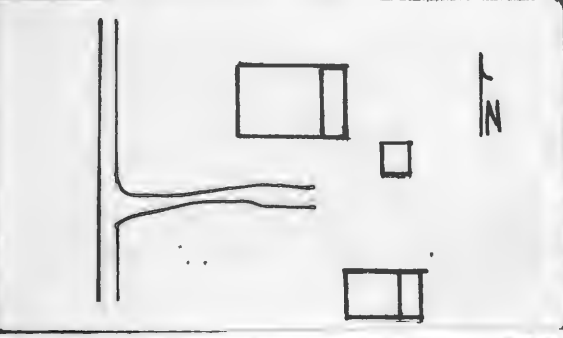
Love Elm Quad 7.5' USGS


1





HISTORIC INVENTORY

1 No CF-14		4 Present Name(s) Wieland Residence	
2 County Cooper		5 Other Name(s) 800P0627	
3 Location of Negatives Friends of Historic Boonville			
6 Specific Location NE 1/4 of NW 1/4 of Section 25, T47N, R17W.		16 Thematic Category 17 Date(s) or Period c 1916	
7 City or Town If Rural, Township & Vicinity Clarks Fork		18 Style or Design Vernacular	
8 Site Plan with North Arrow 		19 Architect or Engineer	
9 Coordinates UTM Lat Long 15/522990/4296315		20 Contractor or Builder John Twillman	
10 Site: <input checked="" type="checkbox"/> Building <input type="checkbox"/> Structure <input type="checkbox"/> Object <input type="checkbox"/>		21 Original Use, if apparent residence	
11 On National Register? Yes <input type="checkbox"/> No <input checked="" type="checkbox"/>		22 Present Use residence	
12 Is It Eligible? Yes <input type="checkbox"/> No <input type="checkbox"/>		23 Ownership Public <input type="checkbox"/> Private <input checked="" type="checkbox"/>	
13 Part of Estab Hist Dist? Yes <input type="checkbox"/> No <input checked="" type="checkbox"/>		24 Owner's Name & Address, if known Eldred Wieland Route 1 Bunceton, Mo. 65237	
14 District Potenti'l? Yes <input type="checkbox"/> No <input checked="" type="checkbox"/>		25 Open to Public? Yes <input type="checkbox"/> No <input checked="" type="checkbox"/>	
15 Name of Established District		26 Local Contact Person or Organization Friends of Historic Boonville	
42 Further Description of Important Features Blending the Queen Anne and Box styles, this transitional house has an integral front porch at the SW corner. It has doric columns and a spindle balustrade. Fishscale shingles accent the gable wall dormer to the W. On the S is a shallow, polygonal bay window. It is 1 story with a hip roof. Windows are trabecated and 1-over-1. A 1 story hip roofed section extends across the E facade.		27 Other Surveys in Which Included	
43 History and Significance The structure was built for John Twillman who continued to reside in this residence until 1950. Between 1950 and 1957, it was Walter Wieland's residence; the present owner in his 23 years of ownership has modernized the structure and also added a cement cellar floor and furnace.		28 No. of Stories 2 1/2	
44 Description of Environment and Outbuildings The house faces W onto County Road B. To its S is a corrugated metal shed and to its SE is a gabled, frame shed covered with asbestos siding.		29 Basement? Yes <input type="checkbox"/> No <input checked="" type="checkbox"/>	
45 Sources of Information Interview with W. E. Wieland, 9/80		30 Foundation Material poured concrete	
		31 Wall Construction frame	
		32 Roof Type & Material pyramidal, asphalt sh.	
		33 No. of Bays Front 3 Side 2	
		34 Wall Treatment clapboard	
		35 Plan Shape rec.	
		36 Changes (Explain in #42) Addition Altered Moved	
		37 Condition Interior Exterior good	
		38 Preservation Underway? Yes <input type="checkbox"/> No <input checked="" type="checkbox"/>	
		39 Endangered? By What? Yes <input type="checkbox"/> No <input checked="" type="checkbox"/>	
		40 Visible from Public Road? Yes <input checked="" type="checkbox"/> No <input type="checkbox"/>	
		41 Distance from and Frontage on Road	
		46 Prepared by J. Harper / J. Higbir	
		47 Organization Friends of Historic Boonville	
		48 Date 9/80	
		49 Revision Date(s)	



Lowe Elm Quad 7.5 USGS

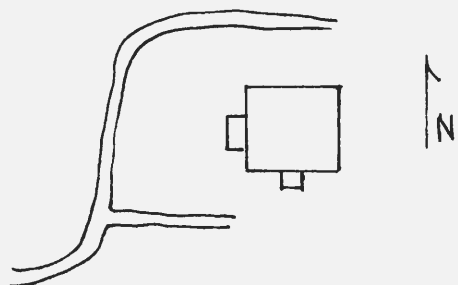






HISTORIC INVENTORY

CP 45-002-217

1 No CF-59		4 Present Name(s) <div style="text-align: center;">Kemph Residence</div>	
2 County Cooper		5 Other Name(s) <div style="text-align: right;">80CP0667</div>	
3 Location of Negatives Friends of Historic Boonville		Concord School	
6 Specific Location SE 1/4 of SE 1/4 of Section 26, T48N, R17W.		16 Thematic Category	
7 City or Town If Rural, Township & Vicinity Clarks Fork		17 Date(s) or Period c1905	
8 Site Plan with North Arrow 		18 Style or Design Vernacular	
9 Coordinates UTM Lat Long 15/522120/4304550		19 Architect or Engineer	
10 Site Building Structure Object <div style="display: flex; justify-content: space-between;"> Site Building <input checked="" type="checkbox"/> Structure Object <input type="checkbox"/> </div>		20 Contractor or Builder	
11 On National Register? Yes <input type="checkbox"/> No <input checked="" type="checkbox"/>		21 Original Use, if apparent school	
12 Is It Eligible? Yes <input checked="" type="checkbox"/> No <input type="checkbox"/>		22 Present Use residence	
13 Part of Estab Hist Dist? Yes <input type="checkbox"/> No <input checked="" type="checkbox"/>		23 Ownership Public <input type="checkbox"/> Private <input checked="" type="checkbox"/>	
14 District Potent? Yes <input type="checkbox"/> No <input checked="" type="checkbox"/>		24 Owner's Name & Address, if known Mrs. Fredrick Kemph Route 1 Boonville, Mo. 65233	
15 Name of Established District		25 Open to Public? Yes <input type="checkbox"/> No <input checked="" type="checkbox"/>	
42 Further Description of Important Features The building has been altered severely on both the interior and exterior in the process of changing it into a residence. Hip dormers are N and S and small pent dormers are E and W. The gabled projecting front porch and vestibale have been enclosed. On the S there is an enclosed, gabled basement entrance. Fenestration has been altered; most windows are 1-over-1.		26 Local Contact Person or Organization Friends of Historic Boonville	
43 History and Significance This structure was originally the Concord School which served the community of North Clarks Fork until the rural school consolidation of the early 1950's. The present owner converted the structure into a rough dwelling unit.		27 Other Surveys in Which Included	
44 Description of Environment and Outbuildings The building faces W and sits close to the county road as it curves along the W and N property lines. A few small outbuildings are to the S.		28 No. of Stories 1 1/2 29 Basement? Yes <input type="checkbox"/> No <input type="checkbox"/> 30 Foundation Material Cut quarried stone 31 Wall Construction frame 32 Roof Type & Material belcast hip asphalt sh 33 No. of Bays Front 3 Side 1 34 Wall Treatment vinyl siding 35 Plan Shape square 36 Changes (Explain in #42) Addition Altered <input checked="" type="checkbox"/> Moved <input type="checkbox"/> 37 Condition Interior Exterior fair 38 Preservation Underway? Yes <input type="checkbox"/> No <input checked="" type="checkbox"/> 39 Endangered? By What? Yes <input type="checkbox"/> No <input checked="" type="checkbox"/> 40 Visible from Public Road? Yes <input checked="" type="checkbox"/> No <input type="checkbox"/> 41 Distance from and Frontage on Road	
45 Sources of Information Illustrated Historical Atlas of Cooper County, 1897 Standard Atlas of Cooper County, Mo. 1915 1909 Soil Survey		46 Prepared by L. Harper/J. Higbie 47 Organization Friends of Historic Boonville 48 Date 9/80 49 Revision Date(s)	

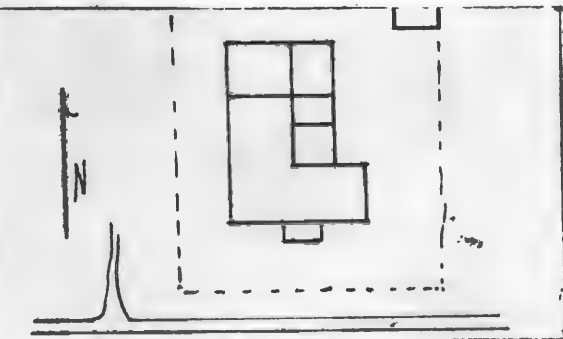
Photo





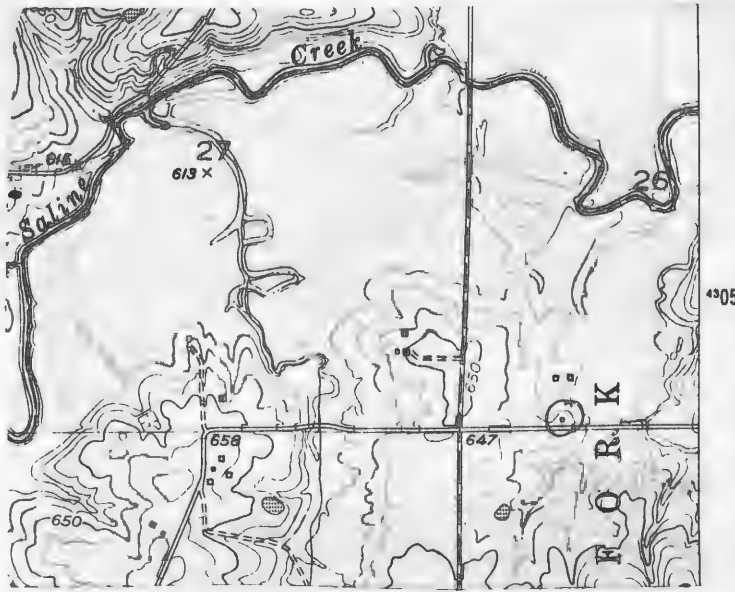
Office of Historic Preservation, P.O. Box 176, Jefferson City, Missouri 65101
HISTORIC INVENTORY

CP-AS 002-218

1. Name CF-56		4. Present Name(s) Frieling Residence	
2. County Cooper		5. Other Name(s) 80CPD664	
3. Location of Negatives Friends of Historic Boonville			
6. Specific Location SW 1/4 of SW 1/4 of Section 26, R48N, R17W.		16. Thematic Category	
7. City or Town If Rural, Township & Vicinity Clarks Fork		17. Date(s) or Period c 1890's	
8. Site Plan with North Arrow 		18. Style or Design Vernacular	
		19. Architect or Engineer	
		20. Contractor or Builder Edward Cleary	
		21. Original Use, if apparent residence	
		22. Present Use residence	
9. Coordinates UTM Lat Long 15/521245/4304555		23. Ownership Public <input type="checkbox"/> Private <input checked="" type="checkbox"/>	
10. Site Structure Building <input checked="" type="checkbox"/> Object <input type="checkbox"/>		24. Owner's Name & Address, if known Chris Frieling RFD 3 Boonville, Mo. 65233	
11. On National Register? Yes <input type="checkbox"/> No <input checked="" type="checkbox"/>		25. Open to Public? Yes <input type="checkbox"/> No <input checked="" type="checkbox"/>	
12. Is It Eligible? Yes <input type="checkbox"/> No <input checked="" type="checkbox"/>		26. Local Contact Person or Organization Friends of Historic Boonville	
13. Part of Estab Hist Dist? Yes <input type="checkbox"/> No <input checked="" type="checkbox"/>		27. Other Surveys in Which Included	
14. District Potent? Yes <input type="checkbox"/> No <input checked="" type="checkbox"/>		32. Roof Type & Material cross gable, asphalt sh	
15. Name of Established District		33. No of Bays Front 3 Side 6	
		34. Wall Treatment clapboard	
		35. Plan Shape L.	
		36. Changes (Explain in #42) Addition <input checked="" type="checkbox"/> Altered <input type="checkbox"/> Moved <input type="checkbox"/>	
		37. Condition Interior Exterior fair	
		38. Preservation Underway? Yes <input type="checkbox"/> No <input checked="" type="checkbox"/>	
		39. Endangered? By What? Yes <input type="checkbox"/> No <input checked="" type="checkbox"/>	
		40. Visible from Public Road? Yes <input checked="" type="checkbox"/> No <input type="checkbox"/>	
		41. Distance from and Frontage on Road	
42. Further Description of Important Features <p>Embellishing the primary facade is a 1 bay Eastlake porch with turned post, scroll brackets, and stickwork frieze. It caps the front entrance and transom which retains its Victorian screen door. On the W facade of the ell and of a gabled addition on its N facade are 2 secondary entrances. Along the E side of these gabled rear sections are 3 pent additions. Windows in the structure are trabeated and 2-over-2.</p>			
43. History and Significance <p>The structure was built by Edward Cleary. By 1915 it belonged to his brother, Matthew Cleary who in 1912-14 was the Boonville Streets Commissioner. In 1928, the present owner obtained the farm and residence.</p>			
44. Description of Environment and Outbuildings <p>The house sits close to the road, facing S, and is enclosed by a fence. At its NE corner is a gabled and pent frame shed with board and batten siding. Other outbuildings are outside the fence and are to the W and N.</p>			
45. Sources of Information <p>Illustrated Historical Atlas of Cooper County, 1897 Standard Atlas of Cooper County, 1915 1925 Map of Cooper County, Mo. Interview with Mrs. Chris Frieling, 9/80</p>		46. Prepared by <p>L. Harper / J. Higbie</p>	
		47. Organization <p>Friends of Historic Boonville</p>	
48. Date <p>9/80</p>		49. Revision Date(s)	

Photo

CP-AS-002-218



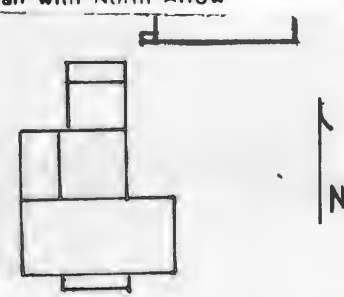
Billingsville Quad 7.5 USGS





HISTORIC INVENTORY

CP AS 002 214
65101

1 No CF-57		4 Present Name(s) Oerly Property	
2 County Cooper		5 Other Name(s) Browner Place	
3 Location of Negatives Friends of Historic Boonville			
6 Specific Location NW 1/4 of SE 1/4 of Section 26, T48N, R17W.		16 Thematic Category	
7 City or Town If Rural, Township & Vicinity Clarks Fork		17 Date(s) or Period c1890's	
8 Site Plan with North Arrow 		18 Style or Design Vernacular with Queen Anne Affinities	
		19 Architect or Engineer	
		20 Contractor or Builder George Bowmer	
		21 Original Use, if apparent residence	
		22 Present Use abandoned, hay storage	
9 Coordinates UTM Lat 15/522050/4305100 Long		23 Ownership Public <input type="checkbox"/> Private <input checked="" type="checkbox"/>	
10 Site Structure Building <input checked="" type="checkbox"/> Object <input type="checkbox"/>		24 Owner's Name & Address, if known Ernest Oerly 205 Highland Dr. Boonville, Mo. 65233	
11 On National Register? Yes <input type="checkbox"/> No <input checked="" type="checkbox"/>		25 Open to Public? Yes <input type="checkbox"/> No <input checked="" type="checkbox"/>	
12 Is It Eligible? Yes <input checked="" type="checkbox"/> No <input type="checkbox"/>		26 Local Contact Person or Organization Friends of Historic Boonville	
13 Part of Estab Hist Dist? Yes <input type="checkbox"/> No <input checked="" type="checkbox"/>		27 Other Surveys in Which Included	
14 District Potential? Yes <input type="checkbox"/> No <input checked="" type="checkbox"/>		28 No. of Stories 1 1/2	
15 Name of Established District		29 Basement? Yes <input type="checkbox"/> No <input checked="" type="checkbox"/>	
42 Further Description of Important Features Queen Anne details include fishscale shingles in the gable wall dormer central to the front facade, a 2 bay front porch with turned posts and scroll brackets, and an East-lake mantelpiece on the interior. Other embellishments are the wide frieze which rakes at the gable ends, returns, and capped corner boards which form pilasters. Windows are trabeated, 2-over-2, and originally had shutters. The front facade has been altered by the central wall being cut away to allow for the loading of hay. (see reverse).		30 Foundation Material cut stone	
		31 Wall Construction frame	
		32 Roof Type & Material cross gable, asphalt sh	
		33 No. of Bays Front 4 Side 1	
		34 Wall Treatment clapboard	
		35 Plan Shape L	
		36 Changes (Explain in #42) Addition <input type="checkbox"/> Altered <input checked="" type="checkbox"/> Moved <input type="checkbox"/>	
		37 Condition Interior deteriorated Exterior deteriorated	
43 History and Significance The structure was probably built in 1898 or shortly thereafter by George Bowmer, who remained at this location until after 1925. By 1959 it belonged to R. L. Painter, but it is unknown whether he ever lived here in residence. By 1975 it belonged to the present owner who is Principal of the Boonville High School and does not reside here.		38 Preservation Underway? Yes <input type="checkbox"/> No <input checked="" type="checkbox"/>	
44 Description of Environment and Outbuildings The building sits at the end of a long lane and faces S from the top of a small hill. A combination cellar and shed are at its NE corner. It has a gable roof, board and batten siding and both stone and concrete foundations. At the gravel road concrete gates mark the private drive.		39 Endangered? By What? Yes <input checked="" type="checkbox"/> No <input type="checkbox"/> abandoned	
45 Sources of Information Illustrated Historical Atlas of Cooper County, Mo. 1897 History of Cooper County, Mo., Johnston, p. 688-89 Standard Atlas of Cooper County, Mo. 1915 1925, 1959, 1975, Maps of Cooper County, Mo.		40 Visible from Public Road? Yes <input type="checkbox"/> No <input checked="" type="checkbox"/>	
		41 Distance from and Frontage on Road	
		Photo	
		46 Prepared by L. Harper/J. Higbie	
		47 Organization Friends of Historic Boonville	
		48 Date 9/80 49 Revision Date(s)	

42. (cont.) Rooms to the rear include a 1½ story gable ell with a pent porch to its W and a 1 story gable ell with a pent porch on its N facade. The 1 story section has wood shingles, 6-over-6 windows and may predate the front rooms. Other than the Eastlake mantel, the interior millwork is plain.

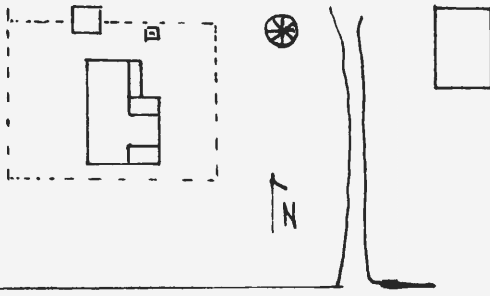


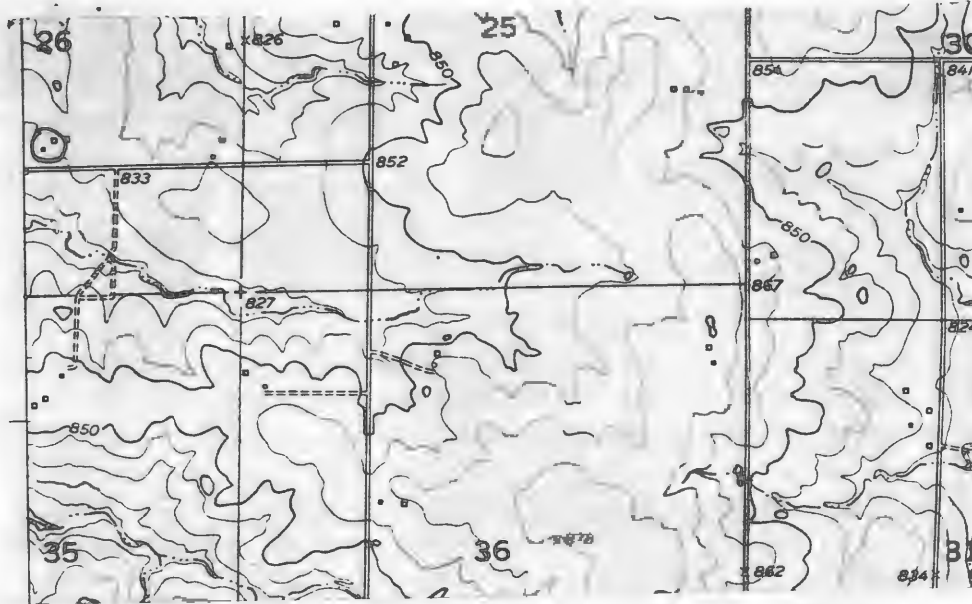
Boonville Quad 7.5' USGS





HISTORIC INVENTORY

1 No CF-17		4 Present Name(s) Nauman Residence		800CP0630	
2 County Cooper		5 Other Name(s)			
3 Location of Negatives Friends of Historic Boonville					
6 Specific Location NE 1/4 of SE 1/4 of Section 26, T47N, R17W.		16 Thematic Category		28 No. of Stories 1 1/2	
7 City or Town If Rural, Township & Vicinity Clarks Fork		17 Date(s) or Period 1890		29 Basement? Yes No X	
8 Site Plan with North Arrow		18 Style or Design Vernacular with Queen Anne Affinities		30 Foundation Material stone	
		19 Architect or Engineer		31 Wall Construction frame	
		20 Contractor or Builder		32 Roof Type & Material cross gable, asphalt sh	
9 Coordinates UTM Lat Long 15/521780/4295195		21 Original Use, if apparent residence		33 No. of Bays Front 3 Side 3	
10 Site Building Structure Building X		22 Present Use residence		34 Wall Treatment vinyl siding	
11 On National Register? Yes <input type="checkbox"/> No X		23 Ownership Public <input type="checkbox"/> Private X		35 Plan Shape L.	
12 Is It Eligible? Yes <input type="checkbox"/> No X		24 Owner's Name & Address, if known Lydia Nauman Route 1 Bunceton, Mo. 65237		36 Changes (Explain in #42) Addition X Altered X Moved X	
13 Part of Estab Hist Dist? Yes <input type="checkbox"/> No X		25 Open to Public? Yes <input type="checkbox"/> No X		37 Condition Interior Exterior good	
14 District Potent? Yes <input type="checkbox"/> No X		26 Local Contact Person or Organization Friends of Historic Boonville		38 Preservation Underway? Yes No X	
15 Name of Established District		27 Other Surveys in Which Included		39 Endangered? By What? Yes No X	
42 Further Description of Important Features A pent porch with turned posts and ornate scroll brackets accent this structure on its S facade. A shallow rectangular bay is to the W. Windows are 2-over-2 and 1-over-1 and trabeated. To the rear is an original pent room and an enclosed porch along the E side of the ell.				40 Visible from Public Road? Yes X No	
43 History and Significance By 1897 the structure was the residence of William Roehers. In 1915 Morris Nauman, was in residence. The present owner obtained the dwelling and farm in 1972.				41 Distance from and Frontage on Road	
44 Description of Environment and Outbuildings The house faces S and sits within a fenced yard. Directly to the N is a cistern and a gabled frame shed. To the NE is a windmill and a large barn with a gable roof. It is of mortise and tendon construction with Y trussing and is sheathed with board and batten siding. It rest on stone piers.				Photo	
45 Sources of Information Illustrated Historical Atlas of Cooper County, Mo. 1897 Standard Atlas of Cooper County, Mo. 1915 Interview with W. L. Nauman, 9/80		46 Prepared by L. Harper/J. Higbie		47 Organization Friends of Historic Boonville	
		48 Date 9/80		49 Revision Date(s)	

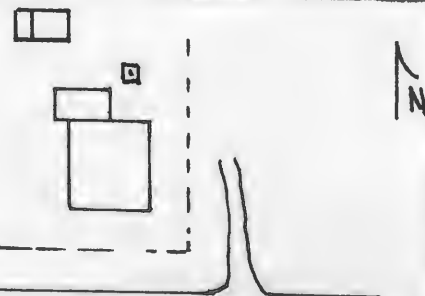



Lone Elm Quad 7.5 USGS





HISTORIC INVENTORY

1 No CF-15		4 Present Name(s) Wieland Residence		80CP0628	
2 County Cooper		5 Other Name(s)			
3 Location of Negatives Friends of Historic Boonville		Wieland Homplace			
6 Specific Location NE 1/4 of SE 1/4 of Section 26, T47N, R17W.		16 Thematic Category		28 No. of Stories 1 1/2	
7 City or Town If Rural, Township & Vicinity Clarks Fork		17 Date(s) or Period 1925-30		29 Basement? Yes X No	
8 Site Plan with North Arrow 		18 Style or Design Vernacular		30 Foundation Material poured concrete	
9 Coordinates UTM Lat Long 15/522330/4295165		19 Architect or Engineer		31 Wall Construction frame	
10 Site: Building X Structure: Object: I		20 Contractor or Builder C. H. Toellner possibly?		32 Roof Type & Material hip, asphalt sh.	
11 On National Register? Yes I No X		21 Original Use, if apparent residence		33 No. of Bays Front 3 Side 2	
12 Is It Eligible? Yes I No I X		22 Present Use residence		34 Wall Treatment narrow clapboard	
13 Part of Estab. Hist. Dist.? Yes I No I X		23 Ownership Public I Private X		35 Plan Shape square	
14 District Potent'l? Yes I No I X		24 Owner's Name & Address, if known John Wieland Route 1 Bunceton, Mo. 65237		36 Changes (Explain in #42) Addition Altered Moved	
15 Name of Established District		25 Open to Public? Yes I No I X		37 Condition Interior Exterior good	
26 Local Contact Person or Organization Friends of Historic Boonville		27 Other Surveys in Which Included		38 Preservation Underway? Yes No X	
42 Further Description of Important Features This structure follows the transition house found in the Lone Elm area but leans more toward the Bungalow qualities. Its integral porch rests on square wood columns with a closed balustrade. Windows are 1-over-1, trabeated and the dormers to the S, E and W have hip roofs. The bay window to the E is shallow and rectangular. The rear facade has a cellar entrance, a raised porch and entrance and an addition which projects to the W 1 bay.		40 Visible from Public Road? Yes No X		41 Distance from and Frontage on Road	
43 History and Significance This residence was built by Walter Wieland following a fire that destroyed the original Wieland home. His son John, is now the owner and farms the ground.		Photo			
44 Description of Environment and Outbuildings Sitting in a fenced yard, the house faces W and is close to the road. There is 1 frame outbuilding within the fence, at the NW corner. The others are to the N.		45 Sources of Information Interview with Mrs. John Wieland. 10/80			
46 Prepared by L. Harper / J. Higbie		47 Organization Friends of Historic Boonville			
48 Date 9/80		49 Revision Date(s)			

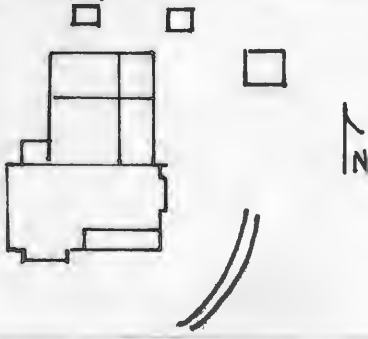


Lone Elm Quad 7.5 USGS





HISTORIC INVENTORY

1. No. CF-122		4. Present Name(s) Dilse Residence		80CP0727	
2. County Cooper		5. Other Name(s)			
3. Location of Negatives Friends of Historic Boonville		"Fair View Stock Farm" Mills Farm			
6. Specific Location SE 1/4 of NW 1/4 of Section 27, T48N, R16W.		16. Thematic Category		28. No. of Stories 2	
7. City or Town If Rural, Township & Vicinity Clarks Fork		17. Date(s) or Period c 1887		29. Basement? Yes <input checked="" type="checkbox"/> No	
8. Site Plan with North Arrow 		18. Style or Design Queen Anne		30. Foundation Material molded concrete block	
9. Coordinates UTM Lat Long 15/529440/4305000		19. Architect or Engineer		31. Wall Construction frame	
10. Site: <input checked="" type="checkbox"/> Building <input checked="" type="checkbox"/> Structure: <input type="checkbox"/> Object: <input type="checkbox"/>		20. Contractor or Builder Erle Mills		32. Roof Type & Material cross gable, rib tin	
11. On National Register? Yes <input type="checkbox"/> No <input checked="" type="checkbox"/>		21. Original Use, if apparent residence		33. No. of Bays Front 4 Side 2	
12. Is It Eligible? Yes <input type="checkbox"/> No <input type="checkbox"/>		22. Present Use residence		34. Wall Treatment asbestos siding	
13. Part of Estab. Hist. Dist.? Yes <input type="checkbox"/> No <input checked="" type="checkbox"/>		23. Ownership Public <input type="checkbox"/> Private <input checked="" type="checkbox"/>		35. Plan Shape irreg	
14. District Potent'l? Yes <input type="checkbox"/> No <input checked="" type="checkbox"/>		24. Owner's Name & Address, if known Wm. Dilse Route 1 Boonville, Mo. 65233		36. Changes (Explain in #42) Addition <input checked="" type="checkbox"/> Altered <input checked="" type="checkbox"/> Moved <input type="checkbox"/>	
15. Name of Established District		25. Open to Public? Yes <input type="checkbox"/> No <input checked="" type="checkbox"/>		37. Condition Interior Exterior fair	
42. Further Description of Important Features		26. Local Contact Person or Organization Friends of Historic Boonville		38. Preservation Underway? Yes No <input checked="" type="checkbox"/>	
A bracketed eave embellishes the roofline, the 1 story front porch, and the 1 story rectangular bay windows to the S and E. The front porch is supported on chamfered paired columns with a stickwork balustrade at both levels. The front entrance retains its Eastlake door with stained border glass and etched central panel. The 2nd story door echos it. The gable ends have skews and stickwork. The roof ridge of the main block has ridge (see reverse)		27. Other Surveys in Which Included		39. Endangered? By What? Yes No <input checked="" type="checkbox"/>	
43. History and Significance		The structure was built for Erle Mills and remained as his residence until sometime after 1925. By 1959, it was the residence of J. M. Prewitt followed by the present owner prior to 1975.		40. Visible from Public Road? Yes <input checked="" type="checkbox"/> No	
44. Description of Environment and Outbuildings		Facing S onto State Road 87, the house has 3 gabled board and batten sheds to its NE.		41. Distance from and Frontage on Road	
45. Sources of Information		46. Prepared by		Photo	
Illustrated Historical Atlas of Cooper County, Mo., 1897		L. Harper / J. Higbie			
History of Cooper County, Mo., Johnson, p. 677-678		47. Organization Friends of Historic Boonville			
Standard Atlas of Cooper County, Mo., 1915		48. Date		49. Revision Date(s)	
1925, 1959, 1975, Maps of Cooper County, Mo.		9/80			

42. (cont.) cresting, and chimneys have corbelled caps. Windows are 1-over-1 and attenuated. To the N is an original 2 story ell with an Eastlake porch at the SW, a later 1 story ell extending on to the N, and pent enclosed porch on its E.

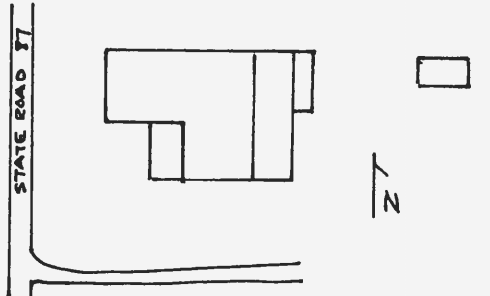


Boonville Quad 7.5 USGS

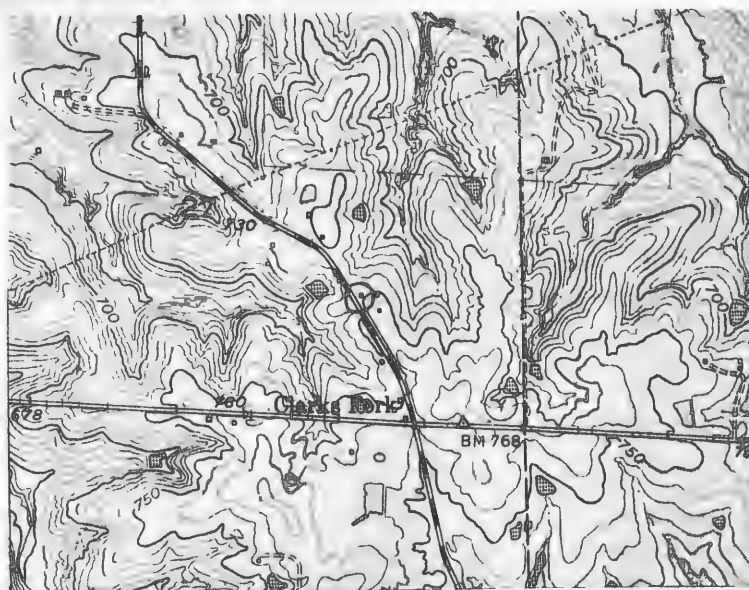




HISTORIC INVENTORY

1. No. CF-123		4. Present Name(s) Herigon Residence		80CP0728	
2. County Cooper		5. Other Name(s)			
3. Location of Negatives Friends of Historic Boonville					
6. Specific Location NW 1/4 of SE 1/4 of Section 27, T48N, R16W.		16. Thematic Category		28. No. of Stories 1 1/2	
7. City or Town If Rural, Township & Vicinity Clarks Fork		17. Date(s) or Period c 1912		29. Basement? Yes <input checked="" type="checkbox"/> No	
8. Site Plan with North Arrow 		18. Style or Design Queen Anne Cottage-Type C		30. Foundation Material concrete	
		19. Architect or Engineer		31. Wall Construction frame	
		20. Contractor or Builder		32. Roof Type & Material cross gable, asphalt sh	
		21. Original Use, if apparent residence		33. No. of Bays Front Side 3	
		22. Present Use residence		34. Wall Treatment clapboard	
		23. Ownership Public <input type="checkbox"/> Private <input checked="" type="checkbox"/>		35. Plan Shape rec	
		24. Owner's Name & Address, if known Charles Herigon Route 1 Boonville, Mo. 65233		36. Changes (Explain in #42) Addition <input checked="" type="checkbox"/> Altered Moved <input type="checkbox"/>	
9. Coordinates UTM Lat Long 15/53000/4304490		25. Open to Public? Yes <input type="checkbox"/> No <input checked="" type="checkbox"/>		37. Condition Interior Exterior good	
10. Site Building <input checked="" type="checkbox"/> Structure Object <input type="checkbox"/>		26. Local Contact Person or Organization Friends of Historic Boonville		38. Preservation Underway? Yes No <input checked="" type="checkbox"/>	
11. On National Register? Yes <input type="checkbox"/> No <input checked="" type="checkbox"/>		27. Other Surveys in Which Included		39. Endangered? By What? Yes No <input checked="" type="checkbox"/>	
12. Is It Eligible? Yes <input checked="" type="checkbox"/> No <input type="checkbox"/>				40. Visible from Public Road? Yes <input checked="" type="checkbox"/> No	
13. Part of Estab. Hist. Dist.? Yes <input type="checkbox"/> No <input checked="" type="checkbox"/>				41. Distance from and Frontage on Road	
14. District Potent? Yes <input type="checkbox"/> No <input checked="" type="checkbox"/>					
15. Name of Established District					
42. Further Description of Important Features Oral history indicates an older structure may be incorporated within the building, however it is not obvious and the house appears as a cottage type. Windows are 1-over-1 and shuttered, many have aluminum awings. At the SW corner is a later pent porch over the 2 entrances, one of which has been closed up. A wide entablature which rakes at the gable ends accents the structure. To the rear are 2 pent additions and a small pent room (see reverse)		Photo			
43. History and Significance The structure was probably built by E.H. Mills who was in residence in 1915. In the 1930's it served as the residence-office of an unknown dentist. Following this it became the residence of Carl Pheiffer and later the present owner.					
44. Description of Environment and Outbuildings State Road 87 is to the W of the house which faces out to it. A small gable shed is immediately to the E. Other outbuildings are to the SE.					
45. Sources of Information Standard Atlas of Cooper County, Mo., 1915 1925 Map of Cooper County, Mo. Interview with Diane Herigon, 10/80		46. Prepared by L. Harper / J. Higbie 47. Organization Friends of Historic Boonville 48. Date 9/80 49. Revision Date(s)			

42. (cont.) They extend across the E facade.



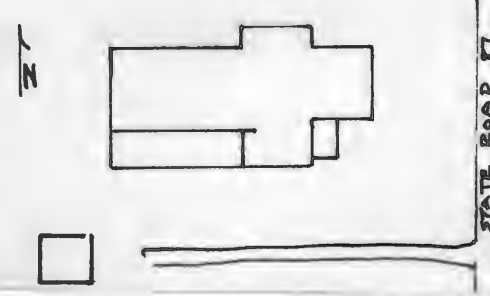
Boonville Quad 7.5 USGS



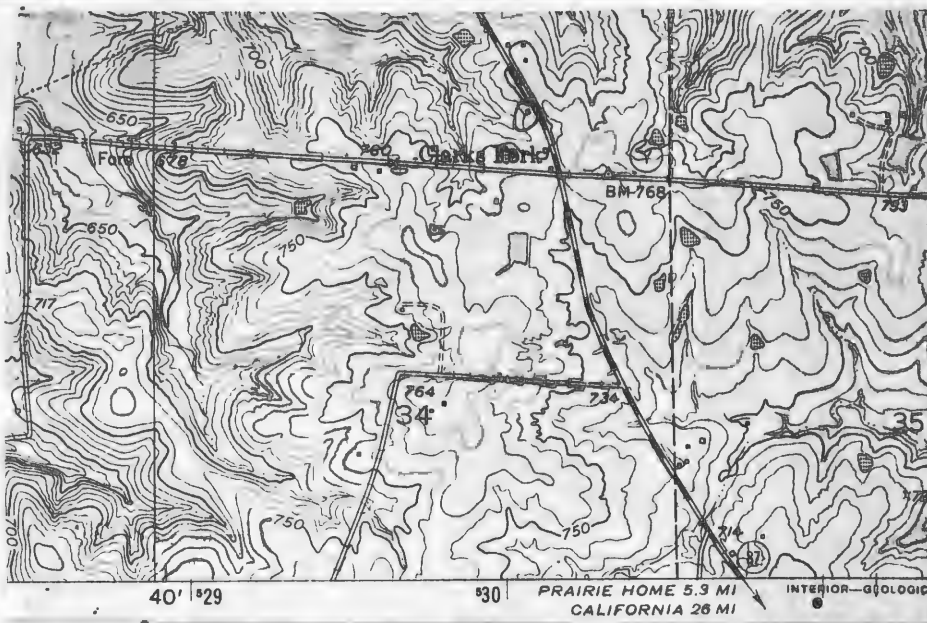


Office of Historic Preservation, P.O. Box 176, Jefferson City, Missouri 65101

HISTORIC INVENTORY

1 No CF-124		4 Present Name(s) Loesing Residence		800P 0729	
2 County Cooper		5 Other Name(s)			
3 Location of Negatives Friends of Historic Boonville					
6 Specific Location SE ¼ of SE ¼ of Section 27, T48N, R16W.		16 Thematic Category		28 No. of Stories 1	
7 City or Town If Rural, Township & Vicinity Clarks Fork		17 Date(s) or Period c1900		29 Basement? Yes <input checked="" type="checkbox"/> No	
8 Site Plan with North Arrow 		18 Style or Design Queen Anne Cottage		30 Foundation Material molded concrete block	
		19 Architect or Engineer		31 Wall Construction frame	
		20 Contractor or Builder		32 Roof Type & Material cross gable, rib tin	
		21 Original Use, if apparent residence		33 No. of Bays Front 4 Side 3	
		22 Present Use residence		34 Wall Treatment asbestos siding	
		23 Ownership Public <input type="checkbox"/> Private <input checked="" type="checkbox"/>		35 Plan Shape irreg	
9 Coordinates UTM Lat Long 15/530060/4304360		24 Owner's Name & Address, if known Mrs. Will Loesing Route 2 Boonville, Mo. 65233		36 Changes (Explain in #42) Addition <input checked="" type="checkbox"/> Altered <input type="checkbox"/> Moved <input type="checkbox"/>	
10 Site <input type="checkbox"/> Building <input checked="" type="checkbox"/> Structure <input type="checkbox"/> Object <input type="checkbox"/>		25 Open to Public? Yes <input type="checkbox"/> No <input checked="" type="checkbox"/>		37 Condition Interior _____ Exterior poor	
11 On National Register? Yes <input type="checkbox"/> No <input checked="" type="checkbox"/>		26 Local Contact Person or Organization Friends of Historic Boonville		38 Preservation Underway? Yes <input type="checkbox"/> No <input checked="" type="checkbox"/>	
12 Is II Eligible? Yes <input type="checkbox"/> No <input type="checkbox"/>		27 Other Surveys in Which Included		39 Endangered? By What? Yes <input type="checkbox"/> No <input checked="" type="checkbox"/>	
13 Part of Estab. Hist. Dist.? Yes <input type="checkbox"/> No <input checked="" type="checkbox"/>				40 Visible from Public Road? Yes <input checked="" type="checkbox"/> No	
14 District Potential? Yes <input type="checkbox"/> No <input checked="" type="checkbox"/>				41 Distance from and Frontage on Road	
15 Name of Established District					
42 Further Description of Important Features Gable end returns, chimneys with corbelled caps, and ridge cresting with scroll finials accent the roofline. Wood gutters with V-brackets remain intact. Windows are 1-over-1 and 2-over-2. An Eastlake porch affords protection to the 2 entrances at the SE corner. On the S facade of the rear ell is a pent porch which has been enclosed.					
Photo					
43 History and Significance Oral history relates that this dwelling was built by a Davis. By 1915, it had become the residence of Mrs. G. H. Meyers, followed by a Smith. The present owner, a widow has been in residence here since 1926.					
44 Description of Environment and Outbuildings Facing E onto State Road 87, the house sits close to the road. There is a well and a hip roofed, 1920's garage at the SW corner of the property.					
45 Sources of Information Illustrated Historical Atlas of Cooper County, Mo., 1897 Standard Atlas of Cooper County, Mo., 1915 1909 Soil Survey Map of Cooper County, Mo. Interview with Mrs. W. Loesing, 9/80				46 Prepared by L. Harper / J. Higbie	
				47 Organization Friends of Historic Boonville	
48 Date 9/80				49 Revision Date(s)	

CP-AS-002-224

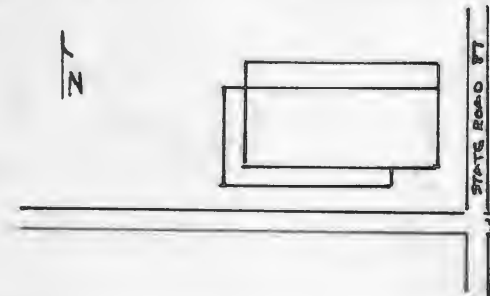


Boonville Quad 7.5 USGS





HISTORIC INVENTORY

1 No CF-125		4 Present Name(s) Potter Property		80CP 0730	
2 County Cooper		5 Other Name(s)			
3 Location of Negatives Friends of Historic Boonville		Clarks Fork Store			
6 Specific Location SE 1/4 of SE 1/4 of Section 27. T48N. R16W.		16 Thematic Category		28 No. of Stories 2	
7 City or Town If Rural, Township & Vicinity Clarks Fork		17 Date(s) or Period		29 Basement? Yes <input checked="" type="checkbox"/> No	
8 Site Plan with North Arrow		18 Style or Design Vernacular		30 Foundation Material brick & stone	
		19 Architect or Engineer		31 Wall Construction timber frame	
		20 Contractor or Builder		32 Roof Type & Material gable, corr tin	
		21 Original Use, if apparent store		33 No. of Bays Front 3 Side 1	
		22 Present Use abandoned		34 Wall Treatment clapboard & masonite sd.	
9 Coordinates UTM Lat Long 15/530140/4304080		23 Ownership Public <input type="checkbox"/> Private <input type="checkbox"/>		35 Plan Shape irreg	
10 Site <input type="checkbox"/> Building <input checked="" type="checkbox"/> Structure <input type="checkbox"/> Object <input type="checkbox"/>		24 Owner's Name & Address, if known Jack Potter Route 2 Boonville, Mo., 65233		36 Changes (Explain in #42) Addition <input type="checkbox"/> Altered <input type="checkbox"/> Moved <input type="checkbox"/>	
11 On National Register? Yes <input type="checkbox"/> No <input checked="" type="checkbox"/>		25 Open to Public? Yes <input type="checkbox"/> No <input checked="" type="checkbox"/>		37 Condition Interior <input type="checkbox"/> Exterior poor	
12 Is it Eligible? Yes <input type="checkbox"/> No <input type="checkbox"/>		26 Local Contact Person or Organization Friends of Historic Boonville		38 Preservation Underway? Yes <input type="checkbox"/> No <input checked="" type="checkbox"/>	
13 Part of Estab Hist Dist? Yes <input type="checkbox"/> No <input checked="" type="checkbox"/>		27 Other Surveys in Which Included		39 Endangered? By What? Yes <input checked="" type="checkbox"/> No	
14 District Potent? Yes <input type="checkbox"/> No <input checked="" type="checkbox"/>				40 Visible from Public Road? Yes <input checked="" type="checkbox"/> No	
15 Name of Established District				41 Distance from and Frontage on Road	

42 Further Description of Important Features Windows are 6-over-6. There is a 1 story, pent porch with a concrete floor. It extends across the front facade and wraps around the SW corner. A cellar is located under the SE corner of the Main block. Across the N facade are 2 pent, 1 story rooms. The NW corner sits on a brick foundation.

Photo

43 History and Significance The structure is the second store to be at this location. This structure was built at c. 1875, with the north addition appearing in 1880. In 1881, the building was the site of "Meyer and Wehmeyer", General merchandisers. Wehmeyer, a German immigrant continued the business until 1901. It is unknown who operated here the next 25 years. In 1926, a Mr. Shannup was the proprietor of the store followed by a Fricke. (see reverse)

44 Description of Environment and Outbuildings The building which sits at the corner of State Road 87 and County Road Y. faces S. It sits close to the roads. To the N along 87 there is a frame shed. A new earth house is to the W.

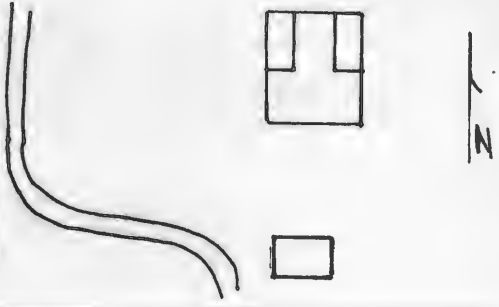
45 Sources of Information
History of Cooper County, Mo., Johnson, p. 685, 698, 1056
Interview with Mrs. Dennis King, 10/80

46 Prepared by
L. Harper/ J. Higbie
47 Organization Friends of Historic Boonville
48 Date 9/80 49 Revision Date(s)

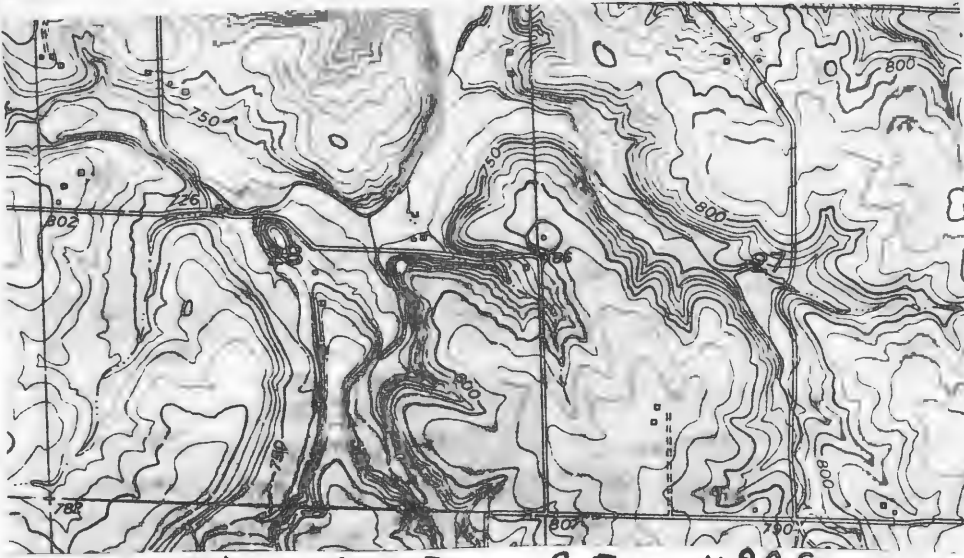




HISTORIC INVENTORY

1 No CF-107		4 Present Name(s) Lenz Property		800P0712	
2 County Cooper		5 Other Name(s)			
3 Location of Negatives Friends of Historic Boonville					
6 Specific Location SW 1/4 of NW 1/4 of Section 27, T47N, R16W.		16 Thematic Category		28 No. of Stories 1	
7 City or Town If Rural, Township & Vicinity Clarks Fork		17 Date(s) or Period c 1890		29 Basement? Yes No X	
8 Site Plan with North Arrow 		18 Style or Design Vernacular-Type A		30 Foundation Material stone piers	
		19 Architect or Engineer		31 Wall Construction frame	
		20 Contractor or Builder		32 Roof Type & Material gable, rib tin	
		21 Original Use, if apparent residence		33 No. of Bays Front 4 Side	
		22 Present Use abandoned		34 Wall Treatment composition siding	
		23 Ownership Public <input type="checkbox"/> Private <input checked="" type="checkbox"/>		35 Plan Shape rec	
		24 Owner's Name & Address, if known Richard Lenz, r. RR Prairie Home, Mo. 65068		36 Changes (Explain in #42) Addition <input checked="" type="checkbox"/> Altered <input type="checkbox"/> Moved <input type="checkbox"/>	
9 Coordinates UTM Lat Long 15/528765/4295310		25 Open to Public? Yes <input type="checkbox"/> No <input checked="" type="checkbox"/>		37 Condition Interior deteriorated Exterior poor	
10 Site <input type="checkbox"/> Building <input checked="" type="checkbox"/>		26 Local Contact Person or Organization Friends of Historic Boonville		38 Preservation Underway? Yes <input type="checkbox"/> No X	
11 On National Register? Yes <input type="checkbox"/> No X		12 Is It Eligible? Yes <input checked="" type="checkbox"/> No <input type="checkbox"/>		39 Endangered? By What? Yes X No	
13 Part of Estab. Hist. Dist.? Yes <input type="checkbox"/> No X		14 District Potentially? Yes <input type="checkbox"/> No <input checked="" type="checkbox"/>		40 Visible from Public Road? Yes X No	
15 Name of Established District		27 Other Surveys in Which Included		41 Distance from and Frontage on Road	
42 Further Description of Important Features Paired entrances and a central chimney are characteristic of this type. Windows are 2-over-2 and trabeated. There is a gable ell to the rear with an enclosed porch on its E. and a later pent room with a concrete foundation on its W.					
43 History and Significance The structure was owned by the following people, J. H. Anderson (1897) C.C. Gunther (1915, 1925), Eldon Lenz, (1959), Richard Lenz (1975).					
44 Description of Environment and Outbuildings The house sits at a bend in the road and faces S. One outbuilding, a frame barn to the S. remains.					
45 Sources of Information Illustrated Historical Atlas of Cooper County, Mo., 1897 Standard Atlas of Cooper County, Mo., 1915 1915, 1959, 1975, Maps of Cooper County, Mo.				46 Prepared by L. Harper / J. Higbie	
				47 Organization Friends of Historic Boonville	
				48 Date 9/80	
				49 Revision Date(s)	

Photo

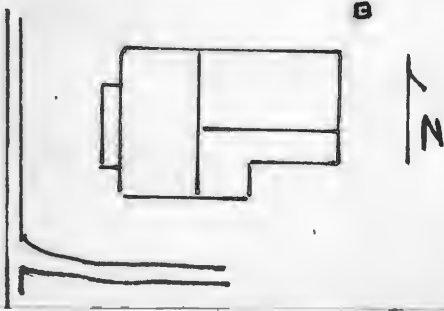


LONE ELM QUAD 7.5 USGS



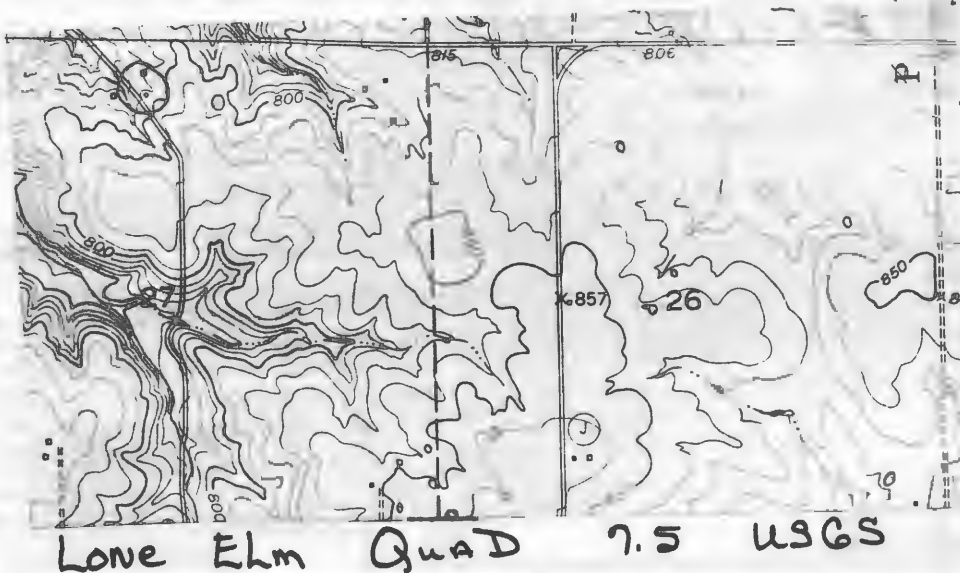


HISTORIC INVENTORY

1 No CF-97		4 Present Name(s) Class Residence		80CP0745	
2 County Cooper		5 Other Name(s)			
3 Location of Negatives Friends of Historic Boonville		"Old Brandes Place"			
6 Specific Location NE $\frac{1}{4}$ of SW $\frac{1}{4}$ of Section 27, T47N, R16W.		16 Thematic Category		28 No. of Stories 2	
7 City or Town If Rural, Township & Vicinity Clarks Fork		17 Date(s) or Period c 1880's-1911		29 Basement? Yes <input checked="" type="checkbox"/> No	
8 Site Plan with North Arrow 		18 Style or Design Vernacular-I house		30 Foundation Material stone	
9 Coordinates UTM Lat Long 15/529490/4295850		19 Architect or Engineer		31 Wall Construction frame	
10 Site Building Structure Object Building <input checked="" type="checkbox"/> Object <input type="checkbox"/>		20 Contractor or Builder Theodore Brandes		32 Roof Type & Material cross gable, asphalt sh	
11 On National Register? Yes <input type="checkbox"/> No <input checked="" type="checkbox"/>		21 Original Use, if apparent residence		33 No. of Bays Front 3 Side 1	
12 Is It Eligible? Yes <input checked="" type="checkbox"/> No <input type="checkbox"/>		22 Present Use residence		34 Wall Treatment clapboard	
13 Part of Estab. Hist. Dist.? Yes <input type="checkbox"/> No <input checked="" type="checkbox"/>		23 Ownership Public <input type="checkbox"/> Private <input checked="" type="checkbox"/>		35 Plan Shape L	
14 District Potent'l? Yes <input type="checkbox"/> No <input checked="" type="checkbox"/>		24 Owner's Name & Address, if known Carl Class, Jr. RFD 1 Prairie Home, Mo. 65068		36 Changes (Explain in #42) Addition <input checked="" type="checkbox"/> Altered <input checked="" type="checkbox"/> Moved <input type="checkbox"/>	
15 Name of Established District		25 Open to Public? Yes <input type="checkbox"/> No <input checked="" type="checkbox"/>		37 Condition Interior Exterior good	
42 Further Description of Important Features The front section built on the I house form with a central hall and flanking chimneys is the early construction. It has returns in the gable ends and a wide entablature which runs under the eaves. Windows are 1-over-1 with pedimented headers. Front windows have beveled, lead glass top lights. The entrance with a closed transom is afforded protection by a 1 story porch supported on octagonal posts. Extending to the E is the 1911, 1 1/2 ell. It has 2 gabled wall dormers to the N & S. (see reverse)		26 Local Contact Person or Organization Friends of Historic Boonville		38 Preservation Underway? Yes No <input checked="" type="checkbox"/>	
43 History and Significance The structure was built by Theodore Brandes, a German immigrant who came to this country with his parents. Brandes became quite prosperous through his farming and raising of fine mules and became both the president of the Farmers Elevator Company of Bunceton and a director of the Cooper County Bank of Bunceton. Brandes resided in this residence until his death and following this his family heirs utilized the residence as rental property. At c. 1958, the residence and lands were purchased by the Albert Crabtree family, (see reverse)		27 Other Surveys in Which Included		39 Endangered? By What? Yes No <input checked="" type="checkbox"/>	
44 Description of Environment and Outbuildings The house faces W and sits close to the road. A well is to its NE corner. The remains of a rock cellar and its frame shed are to the E of the house.		40 Visible from Public Road? Yes <input checked="" type="checkbox"/> No		41 Distance from and Frontage on Road	
45 Sources of Information History of Cooper County, Johnson p.576 Interview with Carl Class, 9/80		46 Prepared by L. Harper/J. Higbie		47 Organization Friends of Historic Boonville	
		48 Date 9/80		49 Revision Date(s)	

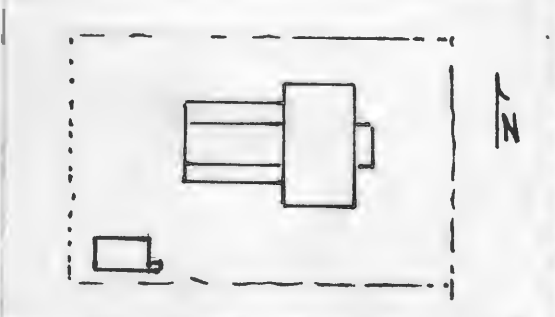
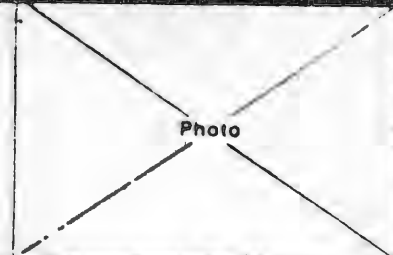
42. (cont.) They are filled with a fan motif and both have fishscale and jigsaw shingles. The roof retains its original pressed metal roofing and ridge cresting. Corner boards in this section appear as pilasters. On the SE are 1 story pent porches, one of which has been enclosed.
43. (cont.) three of whom were killed when the residence's hot water heater exploded. In 1961, it was purchased by Neal Tindle who remained in residence for 10 years. From 1971, until 1973, it remained in the possession of Hail Harmon, a speculating non-resident. The present owner obtained his residence in 1973 and moved in the next year.

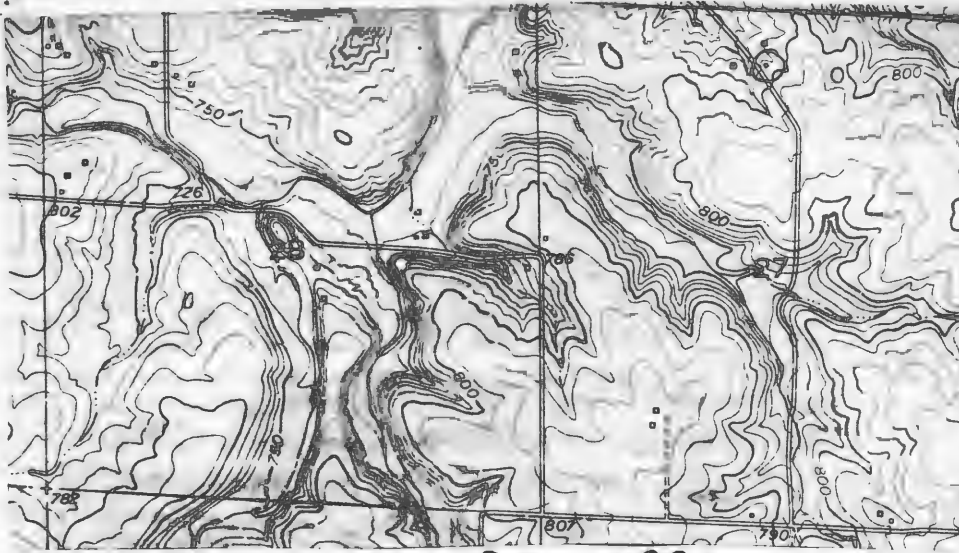
To the rear was located the original Brandes Homestead, that contained a wine cellar. This was razed in the summer of 1980.





HISTORIC INVENTORY

1 No CF-98		4 Present Name(s) Edwards Property		80CP 0703	
2 County Cooper		5 Other Name(s)			
3 Location of Negatives Friends of Historic Boonville					
6 Specific Location SE 1/4 of SE 1/4 of Section 27, T47N, R16W.		16 Thematic Category		28 No. of Stories 2	
7 City or Town Clarks Fork		17 Date(s) or Period 1850's-60's, 1887		29 Basement? Yes No <input checked="" type="checkbox"/>	
8 Site Plan with North Arrow		18 Style or Design Vernacular-I house		30 Foundation Material stone	
		19 Architect or Engineer		31 Wall Construction timber frame	
9 Coordinates UTM Lat Long 15/530160/4294600		20 Contractor or Builder Riley P. Edwards		32 Roof Type & Material hip, rib tin	
10 Site Building <input checked="" type="checkbox"/> Structure Object <input type="checkbox"/>		21 Original Use, if apparent residence		33 No. of Bays Front 5 Side 1	
11 On National Register? Yes <input type="checkbox"/> No <input checked="" type="checkbox"/>		22 Present Use abandoned		34 Wall Treatment clapboard	
12 Is It Eligible? Yes <input type="checkbox"/> No <input checked="" type="checkbox"/>		23 Ownership Public <input type="checkbox"/> Private <input checked="" type="checkbox"/>		35 Plan Shape T	
13 Part of Estab. Hist. Dist.? Yes <input type="checkbox"/> No <input checked="" type="checkbox"/>		24 Owner's Name & Address, if known Roy Edwards Jr. R. R. Prairie Home, Mo. 65068		36 Changes (Explain in #42) Addition Altered Moved	
14 District Potent? Yes <input type="checkbox"/> No <input checked="" type="checkbox"/>		25 Open to Public? Yes <input type="checkbox"/> No <input checked="" type="checkbox"/>		37 Condition Interior Exterior poor	
15 Name of Established District		26 Local Contact Person or Organization Friends of Historic Boonville		38 Preservation Underway? Yes No <input checked="" type="checkbox"/>	
42 Further Description of Important Features The primary entrance has a transom and arched top panels. It is afforded protection by a 1 story, 1 bay porch supported on panelled columns. The central hall is flanked by chimneys. A bracketed eave and pilastered corner boards accent the house. A rear 2 room, 1 story ell extends to the W. It is frame, sits on stone piers and has pent additions on its N & S facades. Windows are trabeated and 2-over-2.		27 Other Surveys in Which Included		39 Endangered? By What? Yes <input checked="" type="checkbox"/> No abandoned	
43 History and Significance By 1877, the back portion of the structure was the residence of F. W. Steppelman, of which nothing is known. In 1887, the then owner Riley Edwards enlarged the structure by constructing the front portion. He remained in residence until 1928 when it passed to this son, Roy Edwards, Sr. The widow, Mrs. Edward continued this ownership until her death in 1974. In that year it passed to the present owner and has remained vacant ever since.		40 Visible from Public Road? Yes <input checked="" type="checkbox"/> No		41 Distance from and Frontage on Road	
44 Description of Environment and Outbuildings The house faces E. Outbuildings are to the NE.					
45 Sources of Information Atlas Map of Cooper County, Mo. 1877 Interview with Roy "Frosty" Edwards Jr., 9/80		46 Prepared by L. Harper / J. Higbie			
		47 Organization Friends of Historic Boonville			
		48 Date 9/80 49 Revision Date(s)			

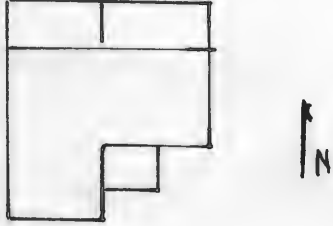


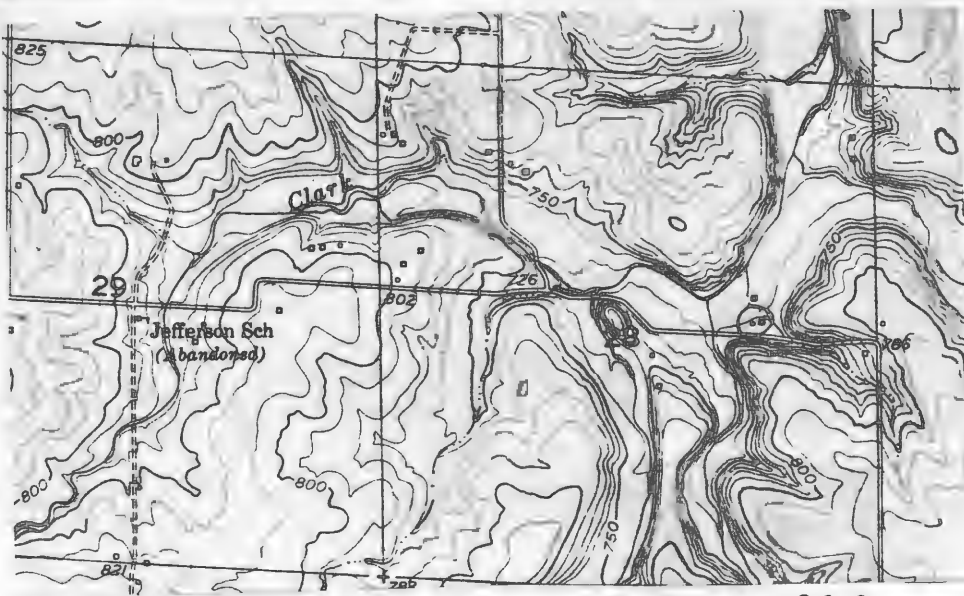
Lone Elm Quad 7.5 USGS





HISTORIC INVENTORY

1 No CF-108		4 Present Name(s) Rhodes Property		80CP0713	
2 County Cooper		5 Other Name(s)			
3 Location of Negatives Friends of Historic Boonville		16 Thematic Category			
6 Specific Location SE 1/4 of NE 1/4 of Section 28, T47N, R16W.		17 Date(s) or Period c1900		28 No. of Stories 1	
7 City or Town If Rural, Township & Vicinity Clarks Fork		18 Style or Design Vernacular		29 Basement? partial Yes <input checked="" type="checkbox"/> No	
8 Site Plan with North Arrow 		19 Architect or Engineer		30 Foundation Material stone	
9 Coordinates UTM Lat Long 15/528340/4295320		20 Contractor or Builder W. R. Hedgepath		31 Wall Construction frame	
10 Site Building Structure Object		21 Original Use, if apparent residence		32 Roof Type & Material cross gable, asphalt sh	
11 On National Register? Yes <input type="checkbox"/> No <input checked="" type="checkbox"/>		22 Present Use storage		33 No. of Bays Front 4 Side 3	
12 Is It Eligible? Yes <input checked="" type="checkbox"/> No <input type="checkbox"/>		23 Ownership Public <input type="checkbox"/> Private <input checked="" type="checkbox"/>		34 Wall Treatment clapboard	
13 Part of Estab Hist Dist? Yes <input type="checkbox"/> No <input checked="" type="checkbox"/>		24 Owner's Name & Address, if known Lindell Rhodes Montgomery City, Mo.		35 Plan Shape L	
14 District Potent? Yes <input type="checkbox"/> No <input checked="" type="checkbox"/>		25 Open to Public? Yes <input type="checkbox"/> No <input checked="" type="checkbox"/>		36 Changes (Explain in #42) Addition <input checked="" type="checkbox"/> Altered <input type="checkbox"/> Moved <input type="checkbox"/>	
15 Name of Established District		26 Local Contact Person or Organization Friends of Historic Boonville		37 Condition Interior Exterior fair	
42 Further Description of Important Features A pent porch caps the 2 front entrances. Windows are 2-over-2 and shuttered. The L shape structure has a pent addition across its N facade. It sits on concrete and has a cellar at the NW corner. The door which leads to this porch and room has arched top panels. Millwork in the E section is plain. In the W section it is the Eastlake bulleye's type and a small Eastlake mantel remains.		27 Other Surveys in Which Included		38 Preservation Underway? Yes No <input checked="" type="checkbox"/>	
43 History and Significance The structure was built as a replacement dwelling for W. R. Hedgepath, who remained in residence until after 1915. By 1925, it was the residence of M.M. Douglas. By 1959, it was owned by Lloyd Brandes who at c 1968 sold it to Lindell Rhodes. Rhodes resided in it from 1968 until 1972 at which time he turned it into a chicken house.		40 Visible from Public Road? Yes No <input checked="" type="checkbox"/>		41 Distance from and Frontage on Road	
44 Description of Environment and Outbuildings Facing S, the house sits close to the road and within a fenced yard. A new house has been built to the E. Outbuildings are to the N.		45 Sources of Information Illustrated Historical Atlas of Cooper County, Mo., 1897 Standard Atlas of Cooper County, Mo., 1915 1925, 1959, 1975, Maps of Cooper County, Interview with Mrs. Elma Rhodes, 9/80		46 Prepared by J. Higbie L. Harper	
		47 Organization Friends of Historic Boonville		48 Date 9/80	
		49 Revision Date(s)			

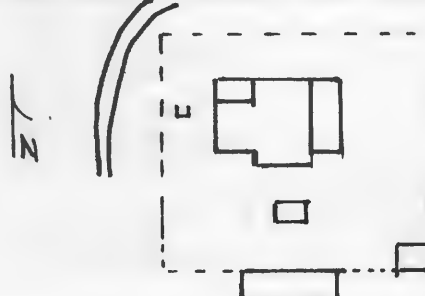


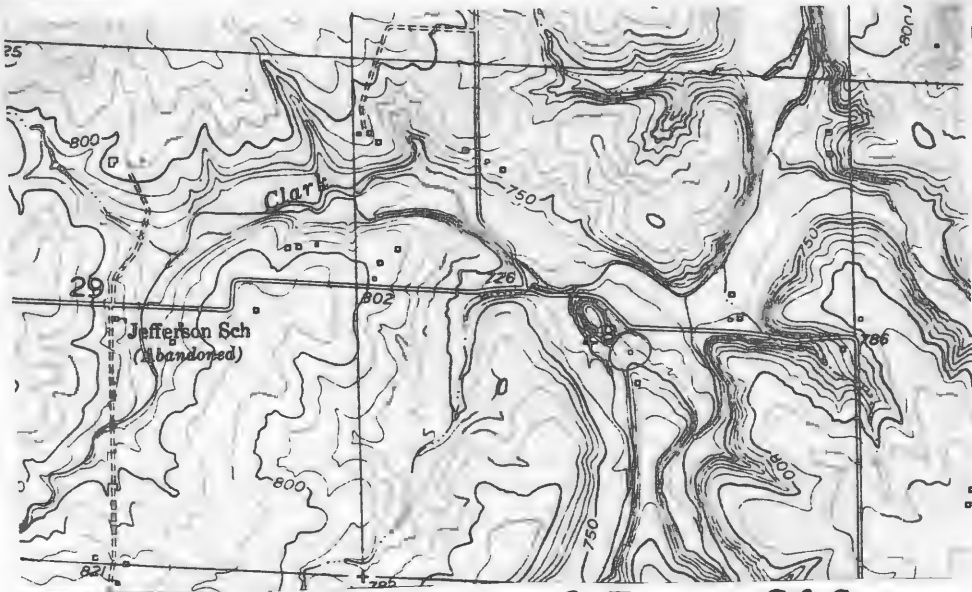
Lone Elm Quad 7.5 UGCS





HISTORIC INVENTORY

1 No CF-109		4 Present Name(s) Forsee Property		80CP 0714	
2 County Cooper		5 Other Name(s)			
3 Location of Negatives Friends of Historic Boonville					
6 Specific Location NW 1/4 of SE 1/4 of Section 28, T47N, R16W.		16 Thematic Category		28 No of Stories 1	
7 City or Town If Rural, Township & Vicinity Clarks Fork		17 Date(s) or Period 1895		29 Basement? Yes ^x No	
8 Site Plan with North Arrow 		18 Style or Design Vernacular-Type C		30 Foundation Material concrete	
9 Coordinates UTM Lat 15/528020/4295220 Long		19 Architect or Engineer		31 Wall Construction frame	
10 Site Structure Building <input checked="" type="checkbox"/> Object <input type="checkbox"/>		20 Contractor or Builder		32 Roof Type & Material cross gable	
11 On National Register? Yes ¹¹ No ^x		21 Original Use, if apparent residence		33 No of Bays Front 3 Side	
12 Is It Eligible? Yes ¹² No ¹¹		22 Present Use residence		34 Wall Treatment clapboard	
13 Part of Estab Hist Dist? Yes ¹³ No ^{1x}		23 Ownership Public ¹¹ Private ^x		35 Plan Shape L	
14 District Potent'l? Yes ¹⁴ No ^{1x}		24 Owner's Name & Address, if known J. Forsee		36 Changes (Explain in #42) Addition ^x Altered Moved	
15 Name of Established District		25 Open to Public? Yes ¹¹ No ^x		37 Condition Interior Exterior good	
42 Further Description of Important Features A raking cornice and a pent front porch with turned posts accent the building. Windows are 1-over-1. There is a pent room addition on the E facade. and to the S. There is a cellar entrance to the N.		26 Local Contact Person or Organization Friends of Historic Boonville		38 Preservation Underway? Yes No ^x	
43 History and Significance Owners but not necessarily residents have been, D. Davis (1897), Sylvester Baslee, (1915), T. R. Smith, (1925), B. Forsee, (1959), J. Forsee, (1975).		27 Other Surveys in Which Included		39 Endangered? By What? Yes No ^x	
44 Description of Environment and Outbuildings Within the fenced yard is a well to the W of the house. Two gabled board and batten sheds are to the S. Another shed is just outside the fence. The house faces N.		40 Visible from Public Road? Yes ^x No		41 Distance from and Frontage on Road	
45 Sources of Information Illustrated Historical Atlas of Cooper County, Mo., 1897 Standard Atlas of Cooper County, Mo., 1915 1925, 1959, 1975, Maps of Cooper County, Mo.		46 Prepared by L. Harper/ J. Higbie		47 Organization Friends of Historic Boonville	
		48 Date 9/80		49 Revision Date(s)	



Lone Elm Quad 7.5 USGS

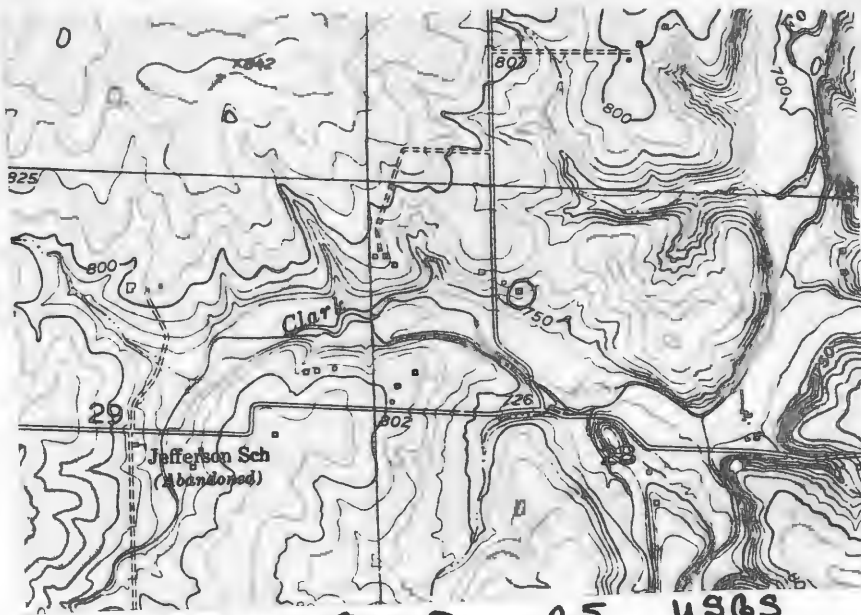




HISTORIC INVENTORY

1 No CF-110		4 Present Name(s) Waibel Property		80CP 0715	
2 County Cooper		5 Other Name(s)			
3 Location of Negatives Friends of Historic Boonville					
6 Specific Location NE 1/4 of NW 1/4 of Section 28, T47N, R16W.		16 Thematic Category		28 No. of Stories 1 1/2	
7 City or Town If Rural, Township & Vicinity Clarks Fork		17 Date(s) or Period c 1860's-70's		29 Basement? Yes No <input checked="" type="checkbox"/>	
8 Site Plan with North Arrow		18 Style or Design Vernacular		30 Foundation Material concrete	
		19 Architect or Engineer		31 Wall Construction frame	
		20 Contractor or Builder		32 Roof Type & Material gable, asphalt sh	
9 Coordinates UTM Lat Long 15/527610/4295800		21 Original Use, if apparent outbuilding		33 No. of Bays Front 1 Side 1	
10 Site: Building <input checked="" type="checkbox"/> Structure: Object <input type="checkbox"/>		22 Present Use granary		34 Wall Treatment clapboard	
11 On National Register? Yes <input type="checkbox"/> No <input checked="" type="checkbox"/>		23 Ownership Public <input type="checkbox"/> Private <input checked="" type="checkbox"/>		35 Plan Shape rec	
12 Is Eligible? Yes <input checked="" type="checkbox"/> No <input type="checkbox"/>		24 Owner's Name & Address, if known Gordon Waibel RFD 1 Bunceton, Mo. 65237		36 Changes (Explain in #42) Addition <input type="checkbox"/> Altered <input type="checkbox"/> Moved <input checked="" type="checkbox"/>	
13 Part of Estab Hist Dist? Yes <input type="checkbox"/> No <input checked="" type="checkbox"/>		25 Open to Public? Yes <input type="checkbox"/> No <input checked="" type="checkbox"/>		37 Condition Interior <input type="checkbox"/> Exterior poor	
14 District Potenti? Yes <input type="checkbox"/> No <input checked="" type="checkbox"/>		26 Local Contact Person or Organization Friends of Historic Boonville		38 Preservation Underway? Yes <input type="checkbox"/> No <input checked="" type="checkbox"/>	
15 Name of Established District		27 Other Surveys in Which Included		39 Endangered? By What? Yes <input checked="" type="checkbox"/> No <input type="checkbox"/> neglect	
42 Further Description of Important Features		40 Visible from Public Road? Yes <input checked="" type="checkbox"/> No <input type="checkbox"/>		41 Distance from and Frontage on Road	
43 History and Significance		<p>Moved to this site it now sits on a poured concrete foundation. The front has an entrance, a small attic window and a raking cornice. There is 1 2-over-2 windows to the N and S. To the E is an entrance and a window. A chimney is to the E.</p> <p>The structure was located "in the fields" and was moved to the present location by Ernie Brokamp. Under Brokamp's ownership c 1920, it served as a summer kitchen.</p>			
44 Description of Environment and Outbuildings		The outbuilding faces W. It sits to the SE of the stone foundations which remain from the old house. A new house is to the N.			
45 Sources of Information		46 Prepared by			
Standard Atlas of Cooper County, Mo., 1915		L. Harper/J. Higbie			
1925 Map of Cooper County, Mo.		47 Organization Friends of Historic Boonville			
Interview with Mrs. Gordon Waibel, 9/80		48 Date 9/80			
		49 Revision Date(s)			

Photo

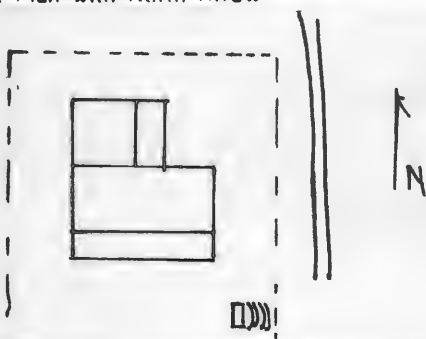


Lone Elm Quad 7.5 USGS

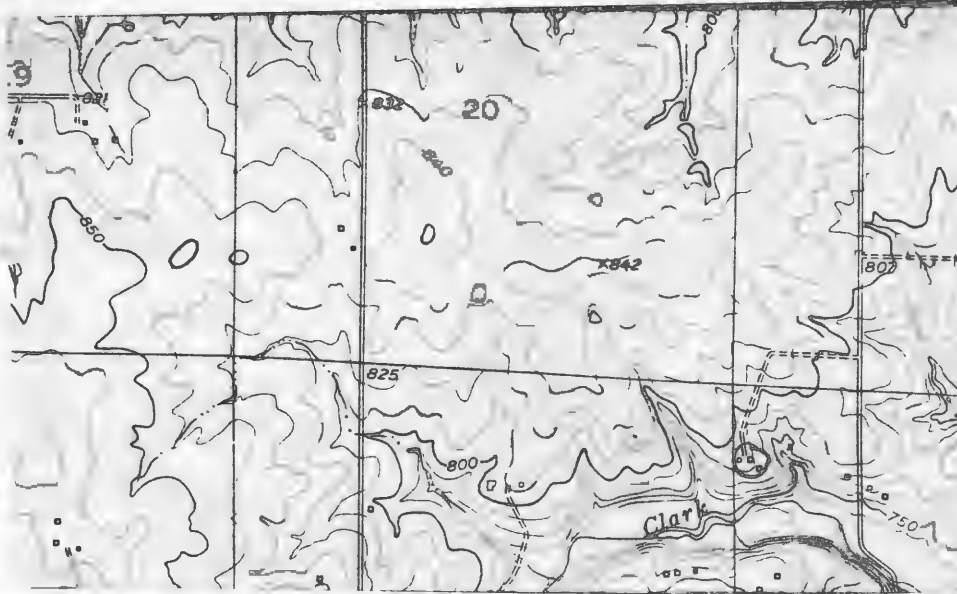




HISTORIC INVENTORY

1 No CF-111		4 Present Name(s) Lenz Property		800P 0716	
2 County Cooper		5 Other Name(s)			
3 Location of Negatives Friends of Historic Boonville		"Old Douglas Place "			
6 Specific Location NW 1/4 of NW 1/4 of Section 28, T47N, R16W.		16 Thematic Category		28 No of Stories 1 1/2	
7 City or Town If Rural, Township & Vicinity Clarks Fork		17 Date(s) or Period c 1910		29 Basement? Yes No X	
8 Site Plan with North Arrow		18 Style or Design Vernacular		30 Foundation Material stone piers	
		19 Architect or Engineer		31 Wall Construction frame	
9 Coordinates UTM Lat Long 15/527140/4295920		20 Contractor or Builder		32 Roof Type & Material gable, asphalt sh	
10 Site Structure Building Object		21 Original Use, if apparent residence		33 No of Bays Front 4 Side	
11 On National Register? Yes No X		22 Present Use abandoned		34 Wall Treatment asbestos siding	
12 Is It Eligible? Yes No X		23 Ownership Public Private X		35 Plan Shape rec	
13 Part of Estab Hst Dist? Yes No X		24 Owner's Name & Address. if known Gale Lenz RFD 1 Boonville, Mo. 65233		36 Changes (Explain in #42) Addition X Altered X Moved	
14 District Potent? Yes No X		25 Open to Public? Yes No X		37 Condition Interior deteriorated Exterior deteriorated	
15 Name of Established District		26 Local Contact Person or Organization Friends of Historic Boonville		38 Preservation Underway? Yes No X	
42 Further Description of Important Features The original 4 bay house had paired entrances and a central chimney. About the turn of the century a gabled ell was added to the front (N). Along its E facade was added a Victorian pent porch. The gable ell is now being razed. A pent addition extends along the S. facade. Windows are generally 2-over-2.		27 Other Surveys in Which Included		39 Endangered? By What? Yes X No being torn down	
43 History and Significance The structure was probably built by W. J. Douglass, who was in residence at this location in 1915. In 1925, it was the residence of M.J. Douglass, followed by Harry Douglass, during the 1930's. At c 1955, Joel "Flem" Douglass was in residence. In that year it was purchased by Gale Lenz and used as rental property.		40 Visible from Public Road? Yes No X		41 Distance from and Frontage on Road	
44 Description of Environment and Outbuildings A long lane leads W off the county road to the house which faces N. It has a fenced yard. To the S is an earthen cellar with a frame, gabled entrance, and a gable and pent shed.		45 Sources of Information Illustrated Historical Atlas of Cooper County, Mo., 1897 Standard Atlas of Cooper County, Mo., 1915 1909, 1925, 1959, 1975, Maps of Cooper County, Mo. Interview with Margaret Meyer, 9/80		46 Prepared by L. Harper/ J. Higbie	
47 Organization Friends of Historic Boonville		48 Date 9/80		49 Revision Date(s)	

Photo

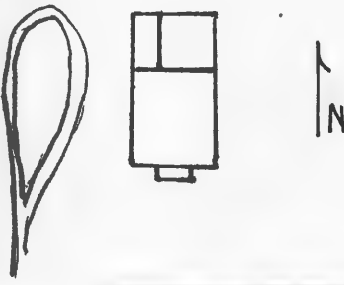



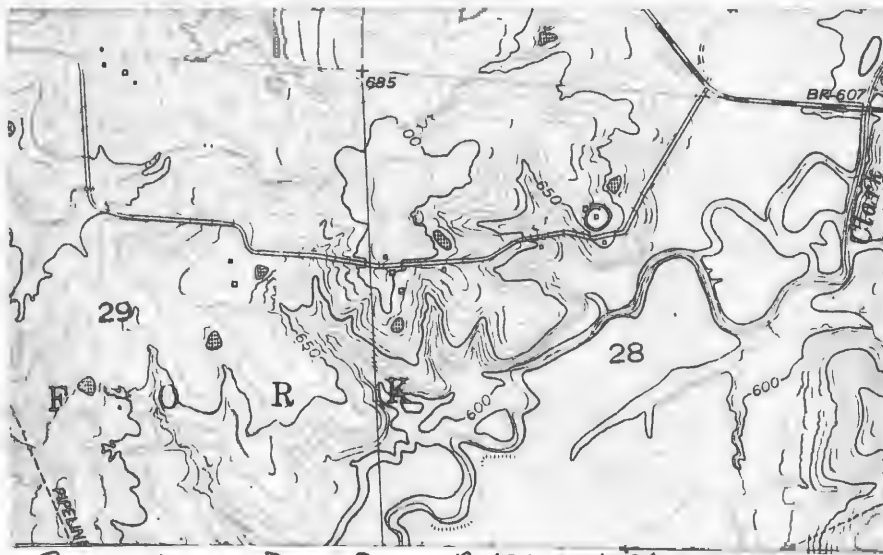
Lone Elm Quad 7.5 USGS





HISTORIC INVENTORY

1 ^{NH} CF-84		4 Present Name(s) J. L. Pfeiffer		80CP0691	
2 County Cooper		5 Other Name(s)			
3 Location of Negatives Friends of Historic Boonville					
6 Specific Location NE 1/4 of SW 1/4 of Section 28, T48N, R16W.		16 Thematic Category		28 No. of Stories 1 1/2	
7 City or Town II Rural, Township & Vicinity Clarks Fork		17 Date(s) or Period c 1897		29 Basement? Yes No X	
8 Site Plan with North Arrow		18 Style or Design Vernacular		30 Foundation Material stone	
		19 Architect or Engineer		31 Wall Construction frame	
		20 Contractor or Builder		32 Roof Type & Material gable, asphalt sh	
9 Coordinates UTM Lat Long 15/527970/4305425		21 Original Use, if apparent residence		33 No. of Bays Front Side 5	
10 Site I: Building X Structure I: Object I:		22 Present Use residence		34 Wall Treatment masonite siding	
11 On National Register? Yes I: No IX		23 Ownership Public I: Private XI		35 Plan Shape rec	
12 Is II Eligible? Yes X: No I:		24 Owner's Name & Address, if known J. L. Pfeiffer Route 2 Boonville, Mo. 65233		36 Changes (Explain in #42) Addition X Altered Moved	
13 Part of Estab Hist Dist? Yes I: No IX		25 Open to Public? Yes I: No XI		37 Condition Interior Exterior good	
14 District Potential? Yes I: No IX		26 Local Contact Person or Organization Friends of Historic Boonville		38 Preservation Underway? Yes No X	
15 Name of Established District		27 Other Surveys in Which Included		39 Endangered? By What? Yes No X	
42 Further Description of Important Features The front facade has an enclosed gable vestibule. At its NW corner is a stone chimney with a brick cap. Extending to the N is a gable ell with an open pent porch on its W. Windows are small and 6-over-6. Remodeling is in the process.		40 Visible from Public Road? Yes X No		41 Distance from and Frontage on Road	
43 History and Significance The structure was built by Alice Mitchell on land known as the "McFarland Place". was Herman Buiker, who remained in residence until his death. His son, Roy, inherited the home and sold it to the present owner in 1962.					
44 Description of Environment and Outbuildings Sitting at the top of a rise, the house faces S. Most outbuildings including barns and silos are the N and NW. A new barn is to the S.					
45 Sources of Information Illustrated Historical Atlas of Cooper County, Mo., 1897 Interview with Roy Bueker, 10/80		46 Prepared by L. Harper / J. Higbie			
		47 Organization Friends of Historic Boonville			
		48 Date 9/80 49 Revision Date(s)			



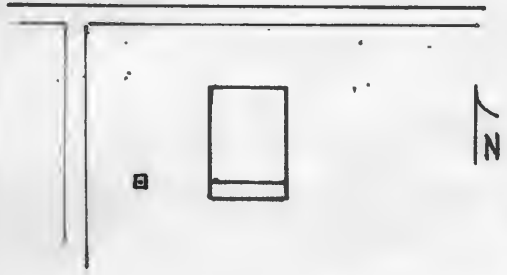
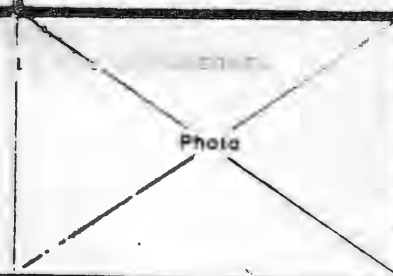
Boonville Road N.S. USGS

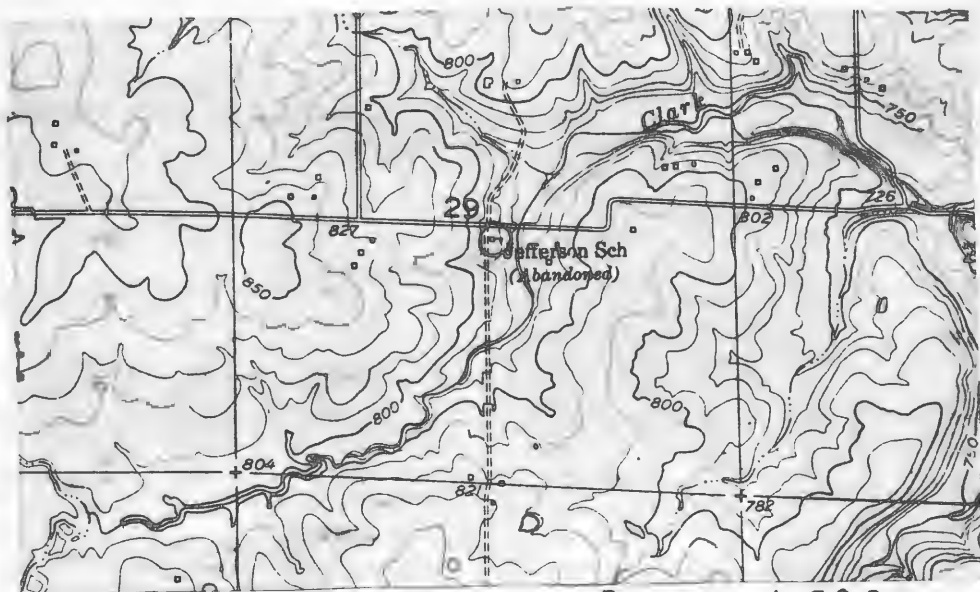




HISTORIC INVENTORY

CP-A5-002-234

1 No CF-36		4 Present Name(s) Hombs Property		800P0647	
2 County Cooper		5 Other Name(s)			
3 Location of Negatives Friends of Historic Boonville		Jefferson School			
6 Specific Location NW ¼ of SE ¼ of Section 29 T47N, R16W.		16 Thematic Category		28 No. of Stories 1	
7 City or Town II Rural, Township & Vicinity Clarks Fork		17 Date(s) or Period 1890		29 Basement? Yes No <input checked="" type="checkbox"/>	
8 Site Plan with North Arrow		18 Style or Design Vernacular		30 Foundation Material stone	
		19 Architect or Engineer		31 Wall Construction frame	
		20 Contractor or Builder		32 Roof Type & Material gable, corr. tin	
9 Coordinates UTM Lat Long 15/526360/4295350		21 Original Use, if apparent school		33 No. of Bays Front 1 Side 4	
10 Site I Building I Structure I Object I		22 Present Use abandoned		34 Wall Treatment clapboard	
11 On National Register? Yes <input type="checkbox"/> No <input checked="" type="checkbox"/>		23 Ownership Public <input type="checkbox"/> Private <input checked="" type="checkbox"/>		35 Plan Shape rec.	
12 Is It Eligible? Yes <input checked="" type="checkbox"/> No <input type="checkbox"/>		24 Owner's Name & Address, if known Susan Hombs Route 1 Boonville, Mo. 65233		36 Changes (Explain in #42) Addition Altered Moved	
13 Part of Estab. Hist. Dist.? Yes <input type="checkbox"/> No <input checked="" type="checkbox"/>		25 Open to Public? Yes <input type="checkbox"/> No <input checked="" type="checkbox"/>		37 Condition Interior Exterior fair	
14 District Potent? Yes <input type="checkbox"/> No <input checked="" type="checkbox"/>		26 Local Contact Person or Organization Friends of Historic Boonville		38 Preservation Underway? Yes No <input checked="" type="checkbox"/>	
15 Name of Established District		27 Other Surveys in Which Included		39 Endangered? By What? Yes <input checked="" type="checkbox"/> No	
42 Further Description of Important Features Windows are trabeated and 2-over-2; most are boarded up. To the front is a concrete stoop. A chimney is at the SE corner. The school sits on a log sill and has log floor beams. On the interior, the millwork is plain except for a beaded siding used as wainscoting. Above this the wall boards have been painted flat black to serve as blackboards. The back quarter of the room has a raised floor used as a stage or platform.				40 Visible from Public Road? Yes <input checked="" type="checkbox"/> No	
43 History and Significance A school has been existant at this location since at least 1874. The closing of the present Jefferson School took place during the consolidation movement of the 1950's.				41 Distance from and Frontage on Road	
44 Description of Environment and Outbuildings The school sits at the SE corner of the intersection of 2 gravel roads. It faces S. Between it and the road to the W. is a well.					
45 Sources of Information 1874 Map of Cooper County, Mo.		46 Prepared by L. Harper / J. Higbie		47 Organization Friends of Historic Boonville	
		48 Date 9/80		49 Revision Date(s)	

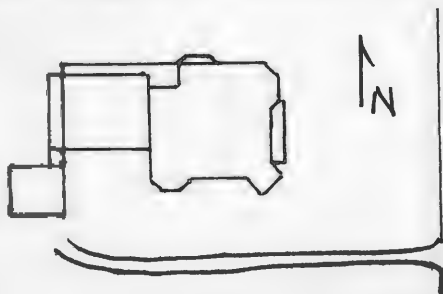


Lone Elm Quad 7.5' USGS

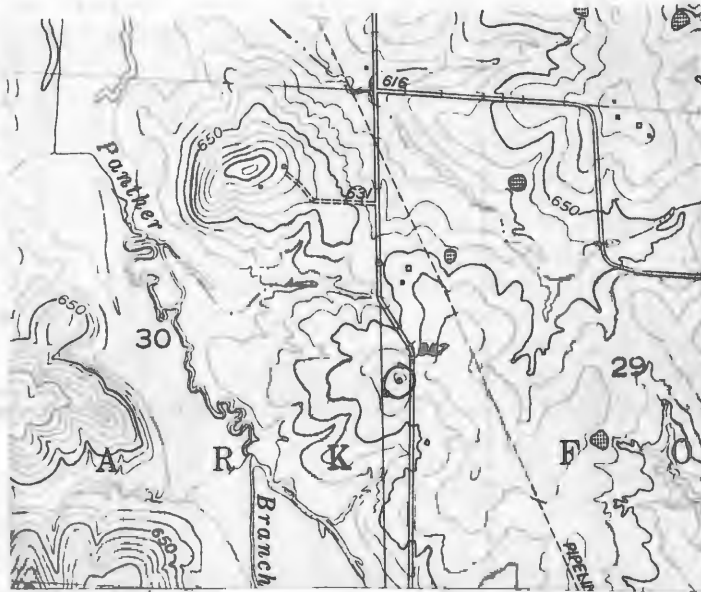




HISTORIC INVENTORY

1 No CF-71		4 Present Name(s) Windsor Residence	
2 County Cooper		5 Other Name(s) "Sunnyside" "Old Shannon Place"	
3 Location of Negatives Friends of Historic Boonville			
6 Specific Location NW 1/4 of SW 1/4 of Section 29, T48N, R16W.		16 Thematic Category	
7 City or Town If Rural, Township & Vicinity Clarks Fork		17 Date(s) or Period c 1895	
8 Site Plan with North Arrow 		18 Style or Design Queen Anne	
		19 Architect or Engineer	
		20 Contractor or Builder	
		21 Original Use, if apparent residence	
		22 Present Use residence	
		23 Ownership Public <input type="checkbox"/> Private <input checked="" type="checkbox"/>	
		24 Owner's Name & Address, if known Gertrude Windsor Route 1 Boonville, Missouri	
9 Coordinates Lat UTM Long 15/525710/4305130		25 Open to Public? Yes <input type="checkbox"/> No <input checked="" type="checkbox"/>	
10 Site <input type="checkbox"/> Building <input checked="" type="checkbox"/> Structure <input type="checkbox"/> Object <input type="checkbox"/>		26 Local Contact Person or Organization Friends of Historic Boonville	
11 On National Register? Yes <input type="checkbox"/> No <input checked="" type="checkbox"/>		27 Other Surveys in Which Included	
12 Is It Eligible? Yes <input checked="" type="checkbox"/> No <input type="checkbox"/>			
13 Part of Estab Hist Dist? Yes <input type="checkbox"/> No <input checked="" type="checkbox"/>		28 No of Stories 2 1/2	
14 District Potent'l? Yes <input type="checkbox"/> No <input checked="" type="checkbox"/>		29 Basement? Yes <input checked="" type="checkbox"/> No <input type="checkbox"/>	
15 Name of Established District		30 Foundation Material stone	
		31 Wall Construction log, and frame	
		32 Roof Type & Material irreg, asphalt sh	
		33 No of Bays Front <input type="checkbox"/> Side <input type="checkbox"/>	
		34 Wall Treatment clapboard	
		35 Plan Shape irreg	
		36 Changes (Explain in #42) Addition <input checked="" type="checkbox"/> Altered <input type="checkbox"/> Moved <input type="checkbox"/>	
		37 Condition Interior <input type="checkbox"/> Exterior good	
		38 Preservation Underway? Yes <input type="checkbox"/> No <input checked="" type="checkbox"/>	
		39 Endangered? By What? Yes <input type="checkbox"/> No <input checked="" type="checkbox"/>	
		40 Visible from Public Road? Yes <input checked="" type="checkbox"/> No <input type="checkbox"/>	
		41 Distance from and Frontage on Road	
42 Further Description of Important Features Incorporated within the house is an early log cabin. As the house now appears, its front facade has a 2 story chamfered N bay and a 1 story porch which caps the entrance and has a balustrade at the 2nd story entrance, and a rectangular bay set at an angle at the SE corner. The projecting gables have fishscale shingles in their peaks and as a course between 1st and 2nd story windows. A scalloped and cut out vergeboard also (see reverse)			
43 History and Significance The original log cabin incorporated within this Queen Anne residence served as the home of A.S. Stiglider prior to 1874 and until after 1897. By 1915, the structure in its present form was the residence of Jenny Poertner followed by R.A. Shannon in 1916. Shannon, was an extensive breeder of Duroc Jersey hogs, Galloway cattle and Rhode Island chickens. The present owner obtained the dwelling from Shannon. Mrs. Windsor is the matron of the Windsor family and alternates her residence between here and Tyler, Texas.			
44 Description of Environment and Outbuildings The house faces E on to County Road U. Outbuildings are to the W. A trailer is also to the W. A small gabled walkway connects the back entrance of the house to an open car port at the SW corner.			
45 Sources of Information Atlas Map of Cooper County, Mo., 1877 Illustrated Historical Atlas of Cooper County, Mo., 1897 Standard Atlas of Cooper County, Mo., 1915 (see reverse)		46 Prepared by L. Harper / J. Higbie	
		47 Organization Friends of Historic Boonville	
		48 Date 9/80	
		49 Revision Date(s)	

42. (cont.) accents each peak. Windows are 1-over-1 and attenuated. Extending to the rear is a 1 story gabled ell with a gabled addition to its W and a pent section to its N.
45. (cont.) History of Cooper County, Mo., Johnson, p.1053-54
1874, 1925, Maps of Cooper County, Mo.
Interview with Mrs. Bill Clark, 11/80

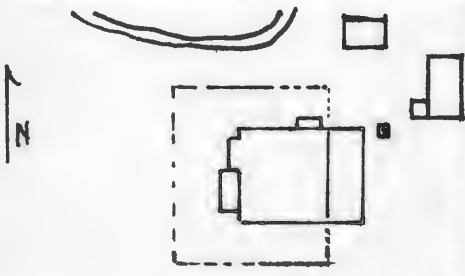



Boonville Quad 7.5 USGS



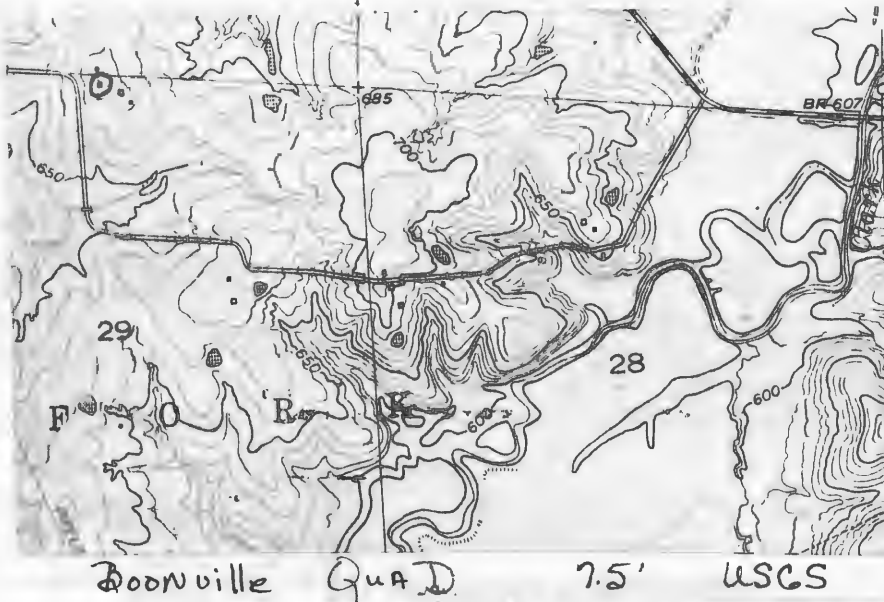


HISTORIC INVENTORY

1 No CF-83		4 Present Name(s) Gambrill Residence		80CP0690	
2 County Cooper		5 Other Name(s)			
3 Location of Negatives Friends of Historic Boonville		"McFarland Place"			
6 Specific Location NE 1/4 of NW 1/4 of Section 29, T48N, R16W.		16 Thematic Category		28 No. of Stories 1	
7 City or Town If Rural, Township & Vicinity Clarks Fork		17 Date(s) or Period c1900 c 1860		29 Basement? Yes No	
8 Site Plan with North Arrow 		18 Style or Design Vernacular w/ Queen Anne Affinities		30 Foundation Material brick	
		19 Architect or Engineer		31 Wall Construction log, frame	
		20 Contractor or Builder		32 Roof Type & Material truncated hip, rib tin	
		21. Original Use, if apparent residence		33 No. of Bays Front 4 Side 2	
		22 Present Use residence		34 Wall Treatment clapboard	
		23 Ownership Public <input type="checkbox"/> Private <input checked="" type="checkbox"/>		35 Plan Shape irreg	
9 Coordinates UTM Lat 15.526405/4305960 Long		24 Owner's Name & Address, if known George Gambrill Route 1 Boonville, Mo. 65233		36 Changes (Explain in #42) Addition <input checked="" type="checkbox"/> Altered <input checked="" type="checkbox"/> Moved <input type="checkbox"/>	
10 Site <input type="checkbox"/> Building <input checked="" type="checkbox"/>		25 Open to Public? Yes <input type="checkbox"/> No <input checked="" type="checkbox"/>		37 Condition Interior _____ Exterior good	
11 On National Register? Yes <input type="checkbox"/> No <input checked="" type="checkbox"/>		26 Local Contact Person or Organization Friends of Historic Boonville		38 Preservation Underway? Yes <input type="checkbox"/> No <input checked="" type="checkbox"/>	
12 Is II Eligible? Yes <input type="checkbox"/> No <input checked="" type="checkbox"/>		27 Other Surveys in Which Included		39 Endangered? By What? Yes <input type="checkbox"/> No <input checked="" type="checkbox"/>	
13 Part of Estab Hist Dist? Yes <input type="checkbox"/> No <input checked="" type="checkbox"/>				40 Visible from Public Road? Yes <input checked="" type="checkbox"/> No <input type="checkbox"/>	
14 District Potent'l? Yes <input type="checkbox"/> No <input checked="" type="checkbox"/>				41 Distance from and Frontage on Road	
15 Name of Established District					
42 Further Description of Important Features Built in several stages the house now appears with Queen Anne detailing. An aluminum awning obscures the ornate Eastlake porch on the primary facade, where a small rectangular bay window has been added as the N bay. There is also a Victorian porch on the N. A pent room and porch extends, across the E facade. The chimney cap is corbelled.					
43 History and Significance Oral history indicates that a two room log sturcture, (NE corner) believed to have been built by Archiviedes W. McFarland in c 1860, is incorporated into the present dwelling. McFarland, a confederate veteran, continued to improve his farm and home until his death in 1910. In 1899, J. Terrell Mills married Agnes McFarland, began farming with the elderly McFarland and eventually purchased the farm. In the late 1940's the (see reverse)					
44 Description of Environment and Outbuildings To the E of the fenced house yard is a well and a frame smoke house. This outbuilding sits on a brick foundation and has 6-over-6 windows, a gable roof and board and batten siding. A new house, garage and circle drive is to the N. The county road curves to the E of the house which faces W.					
45 Sources of Information History of Howard & Cooper Counties, 1883 p.950 History of Cooper County, Mo. Johnston, p. 516-17 (portrait photo 516) History of Cooper County, Mo. p. 451-52 (see reverse)		46 Prepared by J. Harper / J. Higbie			
		47 Organization Friends of Historic Boonville			
		48 Date 9/80			
		49 Revision Date(s)			

43. (cont.) present owner obtained the farm.

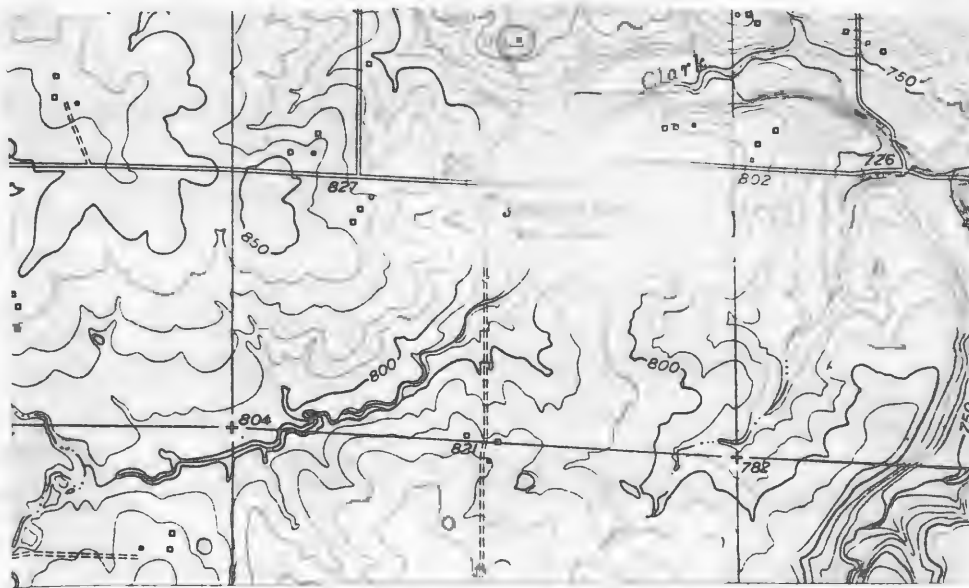
45. (cont.) Atlas Map of Cooper County, Mo. 1877
Illustrated Historical Atlas of Cooper County, Mo. 1897
Standard Atlas of Cooper County, Mo. 1915
1874, 1925, Maps of Cooper County, Mo.
Interview with Mr. George Gambrill, 10/80





HISTORIC INVENTORY

1 No CF-37		4 Present Name(s) Lankop Granary		80000648	
2 County Cooper		5 Other Name(s)			
3 Location of Negatives Friends of Historic Boonville					
6 Specific Location SE 1/4 of NW 1/4 of Section 29 T47N, R16W.		16 Thematic Category		28 No. of Stories 1	
7 City or Town If Rural, Township & Vicinity Clarks Fork		17 Date(s) or Period c. 1930		29 Basement? Yes No X	
8 Site Plan with North Arrow		18 Style or Design Vernacular		30 Foundation Material concrete	
		19 Architect or Engineer		31 Wall Construction log	
		20 Contractor or Builder Ben Smith, Sr.		32 Roof Type & Material gable, corr. tin	
		21 Original Use, if apparent granary		33 No. of Bays Front 1 Side	
		22 Present Use abandoned		34 Wall Treatment	
		23 Ownership Public <input type="checkbox"/> Private <input checked="" type="checkbox"/>		35 Plan Shape rec.	
		24 Owner's Name & Address, if known Waldo Lankop RFD 1 Bunceton, Mo. 65237		36 Changes (Explain in #42) Addition Altered Moved	
9 Coordinates UTM Lat Long 15/526340/4295800		25 Open to Public? Yes <input type="checkbox"/> No <input checked="" type="checkbox"/>		37 Condition Interior Exterior deteriorated	
10 Site <input type="checkbox"/> Building <input checked="" type="checkbox"/> Structure <input type="checkbox"/> Object <input type="checkbox"/>		26 Local Contact Person or Organization Friends of Historic Boonville		38 Preservation Yes Underway? No <input checked="" type="checkbox"/>	
11 On National Register? Yes <input type="checkbox"/> No <input checked="" type="checkbox"/>		12 Is It Eligible? Yes <input checked="" type="checkbox"/> No <input type="checkbox"/>		39 Endangered? Yes <input checked="" type="checkbox"/> No <input type="checkbox"/> By What? neglect	
13 Part of Estab. Hist. Dist.? Yes <input type="checkbox"/> No <input checked="" type="checkbox"/>		14 District Potent.? Yes <input type="checkbox"/> No <input checked="" type="checkbox"/>		40 Visible from Public Road? Yes No <input checked="" type="checkbox"/>	
15 Name of Established District		27 Other Surveys in Which Included		41 Distance from and Frontage on Road	
42 Further Description of Important Features Constructed of poles with curved notching and with ends which extend beyond the notching, this building measures 15' X 14'6". There is a door to the N and a small window to the S. The gable roof is constructed of cut lumber.					
43 History and Significance The log granary was built by Ben Smith, Sr. during his tenure of owning the farm once known as the Chris Smith farm and prior to that the Fryer Place. The original brick residence was razed by the present owner.					
44 Description of Environment and Outbuildings The granary sits SW of the present residence. Other outbuildings of a later date are in the same area.					
45 Sources of Information Interview with Mrs. Waldo Lankop, 9/80 Interview with Mr. Ben Smith, Jr. 9/80				46 Prepared by L. Harper / J. Higbie	
				47 Organization Friends of Historic Boonville	
				48 Date 9/80 49 Revision Date(s)	

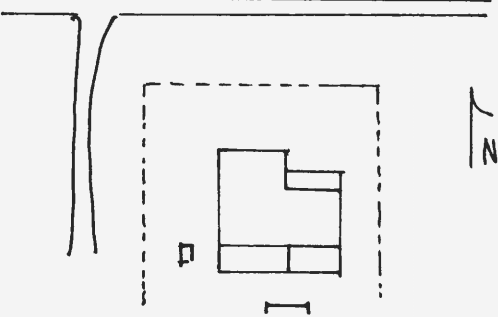


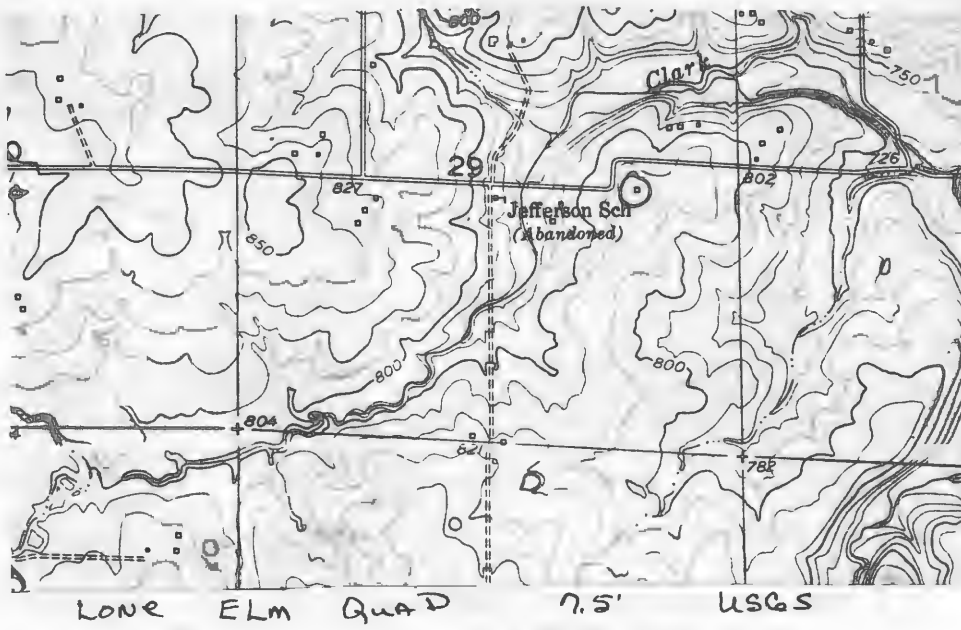
Lone Elm Quad 7.5' USGS





HISTORIC INVENTORY

1 No. CF-38		4 Present Name(s) Hombs Property	
2 County Cooper		5 Other Name(s) SDCP0649	
3 Location of Negatives Friends of Historic Boonville		Leonard Lankop Place	
6 Specific Location NW 1/4 of SE 1/4 of Section 29 T47N, R16W.		16 Thematic Category	
7 City or Town If Rural, Township & Vicinity Clarks Fork		17 Date(s) or Period 1904	
8 Site Plan with North Arrow 		18 Style or Design Vernacular	
9 Coordinates UTM Lat Long 15/526565/4295335		19 Architect or Engineer	
10 Site is Building <input checked="" type="checkbox"/> Structure is Object <input type="checkbox"/>		20 Contractor or Builder L. Lankop	
11 On National Register? Yes <input type="checkbox"/> No <input checked="" type="checkbox"/>		21 Original Use, if apparent residence	
12 Is it Eligible? Yes <input type="checkbox"/> No <input checked="" type="checkbox"/>		22 Present Use abandoned	
13 Part of Estab Hist Dist? Yes <input type="checkbox"/> No <input checked="" type="checkbox"/>		23 Ownership Public <input type="checkbox"/> Private <input checked="" type="checkbox"/>	
14 District Potent? Yes <input type="checkbox"/> No <input checked="" type="checkbox"/>		24 Owner's Name & Address, if known Susan Hombs Route 1 Boonville, Mo. 65233	
15 Name of Established District		25 Open to Public? Yes <input type="checkbox"/> No <input checked="" type="checkbox"/>	
42 Further Description of Important Features Ornately corbelled chimney caps accent the roofline, as does a wide plain frieze which rakes at the gable ends. A front pent porch supported on turned posts caps the 2 entrances, one of which has arched top panels. A similar door is at the rear on the W facade. The trabeated windows are 2-over-2. There is a pent section to the rear (S). It sits on a concrete foundation.		26 Local Contact Person or Organization Friends of Historic Boonville	
43 History and Significance The structure was built by Leonard Lankop as his residence. Lankop was a prominent area farmer who raised "large numbers of Poland China hogs, cattle and sheep". The abandoned structure is presently owned by his granddaughter.		27 Other Surveys in Which Included	
44 Description of Environment and Outbuildings The house sits on a knoll and faces N. To the W is a well and to the S is a gabled, board and batten outbuilding.		28 No. of Stories 1	
45 Sources of Information History of Cooper County, Mo., Johnson, p.699-700 Interview with Mrs. W. Lankop, 9/80		29 Basement? Yes <input type="checkbox"/> No <input checked="" type="checkbox"/>	
		30 Foundation Material stone	
		31 Wall Construction frame	
		32 Roof Type & Material cross gable, asphalt sh.	
		33 No. of Bays Front 3 Side 2	
		34 Wall Treatment clapboard	
		35 Plan Shape T	
		36 Changes (Explain in #42) Addition <input type="checkbox"/> Altered <input checked="" type="checkbox"/> Moved <input type="checkbox"/>	
		37 Condition Interior <input type="checkbox"/> Exterior fair	
		38 Preservation Underway? Yes <input type="checkbox"/> No <input checked="" type="checkbox"/>	
		39 Endangered? By What? Yes <input checked="" type="checkbox"/> No <input type="checkbox"/> abandoned	
		40 Visible from Public Road? Yes <input checked="" type="checkbox"/> No <input type="checkbox"/>	
		41 Distance from and Frontage on Road	
		Photo	
		46 Prepared by L. Harper / J. Higbie	
		47 Organization Friends of Historic Boonville	
		48 Date 9/80	
		49 Revision Date(s)	





HISTORIC INVENTORY

1 No CF-39		4 Present Name(s) Stephan Property		80 CP 0650	
2 County Cooper		5 Other Name(s)			
3 Location of Negatives Friends of Historic Boonville		"Old Coal Mine Property"			
6 Specific Location SE 1/4 of NE 1/4 of Section 29 T46N, R16W		16 Thematic Category		28 No of Stories 1	
7 City or Town If Rural, Township & Vicinity Clarks Fork		17 Date(s) or Period c 1905		29 Basement? Yes No X	
8 Site Plan with North Arrow		18 Style or Design Vernacular		30 Foundation Material stone piers	
		19 Architect or Engineer		31 Wall Construction frame	
		20 Contractor or Builder		32 Roof Type & Material gable, asphalt sh.	
9 Coordinates UTM Lat Long 15/527000/4295575		21 Original Use, if apparent residence		33 No of Bays Front 4 Side 1	
10 Site Building Structure Object		22 Present Use abandoned		34 Wall Treatment clapboard	
11 On National Register? Yes No X		23 Ownership Public Private X		35 Plan Shape rec	
12 Is It Eligible? Yes No X		24 Owner's Name & Address, if known Olga & Emma Stephan Route 1 Bunceton, Mo. 65237		36 Changes (Explain in #42) Addition Altered Moved X	
13 Part of Estab Hist Dist? Yes No X		25 Open to Public? Yes No X		37 Condition Interior Exterior fair	
14 District Potent? Yes No X		26 Local Contact Person or Organization Friends of Historic Boonville		38 Preservation Underway? Yes No X	
15 Name of Established District		27 Other Surveys in Which Included		39 Endangered? By What? Yes No X	
42 Further Description of Important Features		A 2 bay pent porch enclosed with lattice work covers the paired primary entrances. There is a central chimney. Gable ends have returns. The trabeated windows are 1-over-1. Originally there were 2 pent rooms to the rear. They have been removed. In this area the heavy timber sill of the main block is exposed.		40 Visible from Public Road? Yes No X	
43 History and Significance		The structure was built by Mary Stephan as a residence for herself and her two daughters. Originally the structure contained 4 rooms. To the Northeast of the structure is the remains of a coal mine that was leased to Otto Knabe in 1910. Knabe found a high grade of coal and worked the mine for several years, eventually giving up his lease to a Mr. Hubbard of Versailles who expanded the mine over the ensuing years. (see reverse)		41 Distance from and Frontage on Road	
44 Description of Environment and Outbuildings		The small house sits back from the road and faces S. A new residence has been built between it and the road. At its NE corner is a well and a 1 room frame building which sits over a cellar and which served as a residence for the coal miners.		Photo	
45 Sources of Information		Historic Sites Map of Cooper County, Mo. 1976 Old Coal Mine Clarks Fork Folder, Friends of Historic Boonville Arch. Interview with Olga & Emma Stephan, 9/80		46 Prepared by L. Harper / J. Higbie	
				47 Organization Friends of Historic Boonville	
				48 Date 9/80 49 Revision Date(s)	

43. (cont.) Hubbard excavated a vertical shaft and found an exceptional high grade of cannel coal, a specimen of which is allegedly on display in a British museum. A cave-in however brought an end to the mining of this coal and the operation resumed with the mining of a lesser grade of soft coal. During World War I, a "development company" from New York obtained a lease to drill for products used to make ammunition. It was all done in secrecy, they drilled with diamond drills to be able to cut through the rock. The day the Armistice was signed they stopped drilling and went back to New York.



Lone Elm
QuAD
9.5'
USGS

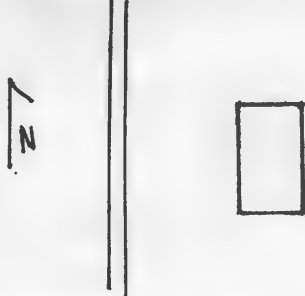


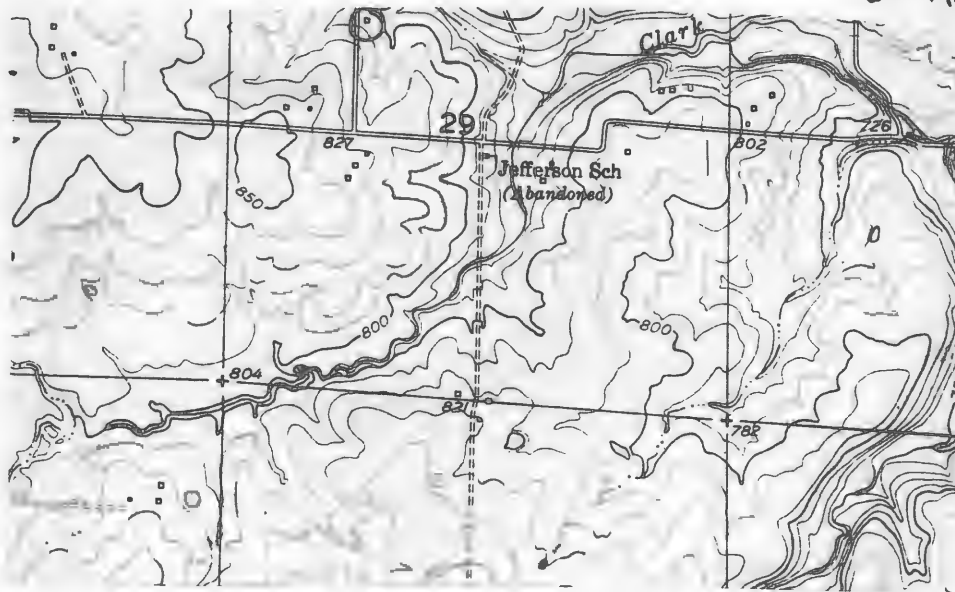


CP AS-002-240

Office of Historic Preservation, P.O. Box 176, Jefferson City, Missouri 65101

HISTORIC INVENTORY

1 No CP-40		4 Present Name(s) Lankop Property	
2 County Cooper		5 Other Name(s) 80CP0651	
3 Location of Negatives Friends of Historic Boonville			
6 Specific Location SE 1/4 of NW 1/4 of Section 29 T47N, R16W.		16 Thematic Category	
7 City or Town If Rural, Township & Vicinity Clarks Fork		17 Date(s) or Period c 1910	
8 Site Plan with North Arrow 		18 Style or Design Vernacular	
		19 Architect or Engineer	
		20 Contractor or Builder	
		21 Original Use, if apparent residence	
		22 Present Use abandoned, hog lot	
		23 Ownership Public <input type="checkbox"/> Private <input checked="" type="checkbox"/>	
		24 Owner's Name & Address, if known Waldo Lankop RR 1 Bunceton, Mo. 65237	
9 Coordinates Lat UTM Long 15/525960/4295770		25 Open to Public? Yes <input type="checkbox"/> No <input checked="" type="checkbox"/>	
10 Site <input type="checkbox"/> Building <input checked="" type="checkbox"/> Structure <input type="checkbox"/> Object <input type="checkbox"/>		26 Local Contact Person or Organization Friends of Historic Boonville	
11 On National Register? Yes <input type="checkbox"/> No <input checked="" type="checkbox"/>		27 Other Surveys in Which Included	
12 Is It Eligible? Yes <input checked="" type="checkbox"/> No <input type="checkbox"/>			
13 Part of Estab Hist Dist? Yes <input type="checkbox"/> No <input checked="" type="checkbox"/>		28 No of Stories 1 1/2	
14 District Potent'l? Yes <input type="checkbox"/> No <input checked="" type="checkbox"/>		29 Basement? Yes <input type="checkbox"/> No <input checked="" type="checkbox"/>	
15 Name of Established District		30 Foundation Material poured concrete	
		31 Wall Construction frame	
		32 Roof Type & Material gable, asphalt sh	
		33 No of Bays Front 4 Side 1	
		34 Wall Treatment clapboard	
		35 Plan Shape rec	
		36 Changes (Explain in #42) Addition <input type="checkbox"/> Altered <input type="checkbox"/> Moved <input type="checkbox"/>	
		37 Condition Interior <input type="checkbox"/> Exterior poor	
		38 Preservation Underway? Yes <input type="checkbox"/> No <input checked="" type="checkbox"/>	
		39 Endangered? By What? Yes <input checked="" type="checkbox"/> No <input type="checkbox"/> abandoned	
		40 Visible from Public Road? Yes <input checked="" type="checkbox"/> No <input type="checkbox"/>	
		41 Distance from and Frontage on Road	
42 Further Description of Important Features Typical of the style, the house has a central chimney and paired front entrances. A pent cap shields the doors. Windows are 2-over-2. The N part has a concrete foundation.			
Photo			
43 History and Significance The structure served as the farm workers residence on the Chris Smith and Waldo Lankop farm and may have been moved to this site.			
44 Description of Environment and Outbuildings Facing W and sitting close to the road, the house has no contemporary outbuildings.			
45 Sources of Information Interview with Mrs. W. Lankop, 9/80		46 Prepared by L. Harper/J. Higbie	
		47 Organization Friends of Historic Boonville	
		48 Date 9/80	
		49 Revision Date(s)	

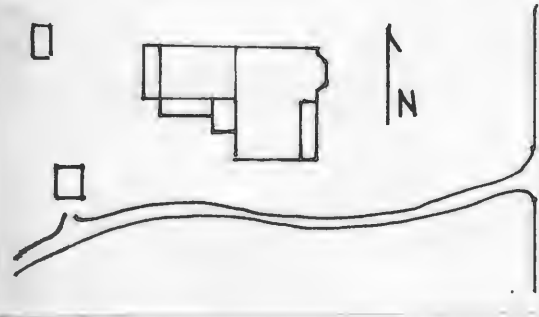


Lone Elm Quad 7.5' USGS





HISTORIC INVENTORY

1 No CR-77		4 Present Name(s) Windsor Property		80CP 0680	
2 County Cooper		5 Other Name(s)			
3 Location of Negatives Friends of Historic Boonville		"Windmill Hill Farm"			
6 Specific Location NE ¼ of NE ¼ of Section 30, T48N, R16W.		16 Thematic Category		28 No of Stories 2	
7 City or Town If Rural, Township & Vicinity Clarks Fork		17 Date(s) or Period c 1885		29 Basement? Yes No	
8 Site Plan with North Arrow		18 Style or Design Italianate		30 Foundation Material stone	
		19 Architect or Engineer		31 Wall Construction frame	
		20 Contractor or Builder Loffin Windsor		32 Roof Type & Material low hip, rib tin	
9 Coordinates UTM Lat Long 15/525350/4305815		21 Original Use, if apparent residence		33 No of Bays Front Side	
10 Site Building Structure Object		22 Present Use abandoned		34 Wall Treatment clapboard	
11 On National Register? Yes <input type="checkbox"/> No <input checked="" type="checkbox"/>		23 Ownership Public <input type="checkbox"/> Private <input checked="" type="checkbox"/>		35 Plan Shape irreg	
12 Is Eligible? Yes <input type="checkbox"/> No <input type="checkbox"/>		24 Owner's Name & Address, if known Gertude Windsor Route 1 Boonville, Mo., 65233		36 Changes (Explain in #42) Addition <input type="checkbox"/> Altered <input type="checkbox"/> Moved <input type="checkbox"/>	
13 Part of Estab Hist Dist? Yes <input type="checkbox"/> No <input checked="" type="checkbox"/>		25 Open to Public? Yes <input type="checkbox"/> No <input checked="" type="checkbox"/>		37 Condition Interior deteriorated Exterior poor	
14 District Potent? Yes <input type="checkbox"/> No <input checked="" type="checkbox"/>		26 Local Contact Person or Organization Friends of Historic Boonville		38 Preservation Underway? Yes <input type="checkbox"/> No <input checked="" type="checkbox"/>	
15 Name of Established District		27 Other Surveys in Which Included		39 Endangered? By What? Yes <input checked="" type="checkbox"/> No <input type="checkbox"/> abandoned	
				40 Visible from Public Road? Yes <input checked="" type="checkbox"/> No <input type="checkbox"/>	
				41 Distance from and Frontage on Road	

42 Further Description of Important Features A bracketed eave accents the roofline. The front porch has been razed. Both 1st and 2nd story E entrances have transoms; the top entrance retains a door with arched top panels. Windows are 2-over-2 and trabeated. They are extremely attenuated on the 1st story. On the N facade is a cellar entrance. To the W is a 1 story section with pent porches to its W and S. The interior has modded millwork, paneled kickplates beneath the (see reverse)

Photo

43 History and Significance The structure was constructed in 1885 for Loftin Windsor. Windsor arrived in Boonville in 1848 and operated a river boat chandlery. In 1850, he travelled cross country to California driving a herd of cattle at 1000% profit. He returned in 1852 and settled on this farm in a log cabin. Upon his death in 1889 the farm and residence passed to his son, Robert Loftin Windsor. By 1959 the structure was the property of Henry Windsor and the Present owner by 1975.

44 Description of Environment and Outbuildings

Facing E onto County Road U, the house has outbuildings including a garage to its W. On the hill above it to the W is a new house.

45 Sources of Information

Atlas Map of Cooper County, Mo., 1877

Illustrated-Historical Atlas of Cooper County, Mo., 1897

Standard Atlas of Cooper County, Mo., 1915

1874, 1925, 1959, 1975, Maps of Cooper County, Mo.

History of Cooper County, Mo., Johnson, p. 424-25

46 Prepared by

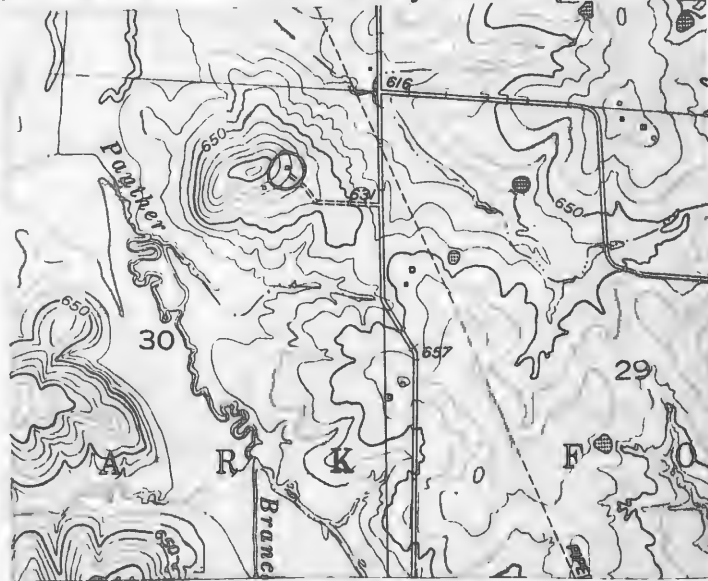
L. Harper/J. Higbie

47 Organization Friends of Historic Boonville

48 Date
9/80

49 Revision Date(s)

42. (cont.) 1st story windows and small plain mantels. The stair has an octagonal newel post. All interior doors are topped by transoms. Running about both front parlors is a gilt, elaborately molded picture molding.



Boonville Quad

7.5

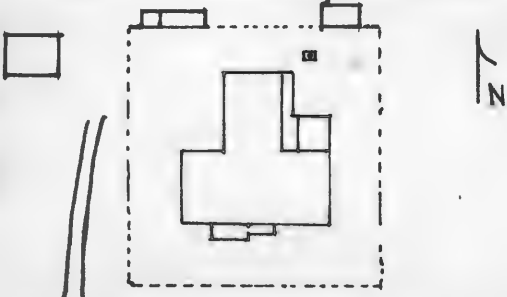
USGS





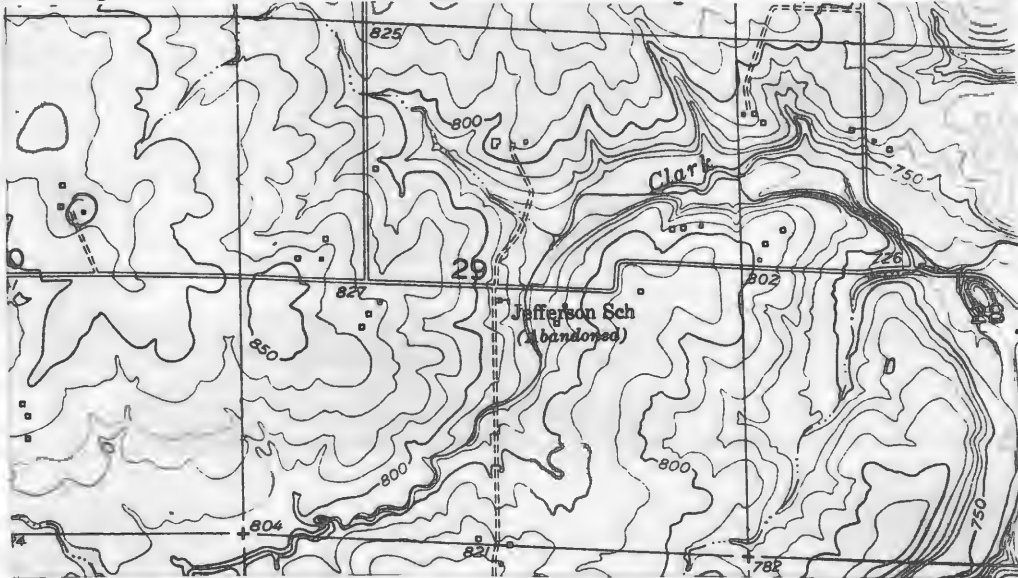
HISTORIC INVENTORY

CP AS 002-242

1 No CF-30		4 Present Name(s) Farenbrink Residence		80CP 0043	
2 County Cooper		5 Other Name(s)			
3 Location of Negatives Friends of Historic Boonville		16 Thematic Category			
6 Specific Location SW ¼ of NE ¼ of Section 30, T47N, R16W.		17 Date(s) or Period 1901, 1915.		28 No. of Stories 2½	
7 City or Town If Rural, Township & Vicinity Clarks Fork		18 Style or Design Vernacular-I House		29 Basement? Yes <input checked="" type="checkbox"/> No	
8 Site Plan with North Arrow 		19 Architect or Engineer Chris Toellner Carpenter		30 Foundation Material poured concrete, stone	
9 Coordinates UTM Lat Long 15/525030/4295650		20 Contractor or Builder Chris Farenbrink		31 Wall Construction frame	
10 Site: <input type="checkbox"/> Building <input checked="" type="checkbox"/> Structure: <input type="checkbox"/> Object: <input type="checkbox"/>		21 Original Use, if apparent residence		32 Roof Type & Material gable, asphalt sh	
11 On National Register? Yes <input type="checkbox"/> No <input checked="" type="checkbox"/>		22 Present Use residence		33 No. of Bays Front 5 Side 1	
12 Is It Eligible? Yes <input checked="" type="checkbox"/> No <input type="checkbox"/>		23 Ownership Public <input type="checkbox"/> Private <input checked="" type="checkbox"/>		34 Wall Treatment clapboard	
13 Part of Estab. Hist. Dist.? Yes <input type="checkbox"/> No <input checked="" type="checkbox"/>		24 Owner's Name & Address, if known P. H. Fahrenbrink Route 1 Buncheon, Mo. 65237		35 Plan Shape L	
14 District Potentially? Yes <input type="checkbox"/> No <input checked="" type="checkbox"/>		25 Open to Public? Yes <input type="checkbox"/> No <input checked="" type="checkbox"/>		36 Changes (Explain in #42) Addition <input type="checkbox"/> Altered <input checked="" type="checkbox"/> Moved <input type="checkbox"/>	
15 Name of Established District		26 Local Contact Person or Organization Friends of Historic Boonville		37 Condition Interior <input type="checkbox"/> Exterior <input checked="" type="checkbox"/> good	
16 Further Description of Important Features The rear 1 story gable ell is the original residence. It sits on a stone foundation. In 1915 the front was added. This large 2½ story block has a pent dormer to the front, corner boards which appear as pilasters and visually support a wide plainfrieze under the boxed eaves, and a stepped 1 story pedimented 1 bay porch which extends to the W. The porch has battered columns. Windows generally are trabeated, 1-over-1 and attenuated. (see reverse)		27 Other Surveys in Which Included		38 Preservation Underway? Yes <input type="checkbox"/> No <input checked="" type="checkbox"/>	
43 History and Significance The original rear ell section of the structure was constructed in c1901, when Christian W. Fahrenbrink purchased 173 acres of land from A.F.C. Hall estate. In 1915, the house was expanded to its present form and was "fitted with acetylene lights and other modern conveniences". Fahrenbrink became a substantial farmer in the area, having become involved himself in the breeding of registered Poland China hogs and (see reverse)		44 Description of Environment and Outbuildings The large house sits back from the road and faces S. It has a fenced yard. Along the back fence are 2 frame sheds. At the NE corner of the house is a cistern. Outside the fence and to the NW is a 1920's, hip roofed garage.		40 Visible from Public Road? Yes <input checked="" type="checkbox"/> No	
45 Sources of Information History of Cooper County, Mo. Johnston, p. 696-697 Illustrated Historical Atlas of Cooper County, Mo. 1897 1906 Soil Survey Map Interview with Mrs. P.H. Fahrenbrink, 9/80		46 Prepared by L. Harper / J. Higbie		41 Distance from and Frontage on Road	
		47 Organization Friends of Historic Boonville		48 Date 9/80	
		49 Revision Date(s)			

42. (cont.) However, the front W bay 1st story is paired and a picture window has been placed in the W side of the ell. The $2\frac{1}{2}$ story block has a 2 story ell at its NE corner which is part of the 1915 construction. A pent enclosed porch connects the 2 gabled ells. Typical of Toellner's style this is a transition style, blending the newer Box motifs to the older styles.

43. (cont.) Shorthorn Cattle. Following his death his widow and daughter resided in the dwelling until 1952 when it became the residence of the present owner.



Love Elm
Quad

7.5

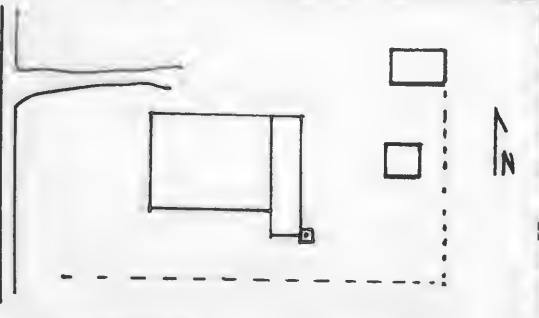
USGS





HISTORIC INVENTORY

CP-AS-002-243

1 No CF-31		4 Present Name(s) Kenworthy Residence		80CP0643	
2 County Cooper		5 Other Name(s)			
3 Location of Negatives Friends of Historic Boonville					
6 Specific Location SW 1/4 of SE 1/4 of Section 30, T47N, R16W.		16 Thematic Category		28 No of Stories 1 1/2	
7 City or Town II Rural, Township & Vicinity Clarks Fork		17 Date(s) or Period 1903		29 Basement? Yes X partial No	
8 Site Plan with North Arrow		18 Style or Design Vernacular		30 Foundation Material stone	
		19 Architect or Engineer		31 Wall Construction frame	
		20 Contractor or Builder C. H. Toellner for H. Fahrenbrink		32 Roof Type & Material gable, asphalt sh	
9 Coordinates UTM Lat Long 15/524760/4294980		21 Original Use, if apparent residence		33 No of Bays Front 4 Side 2	
10 Site I Building X Structure I Object I		22 Present Use residence		34 Wall Treatment clapboard	
11 On National Register? Yes I No IX		23 Ownership Public I Private X		35 Plan Shape rec.	
12 Is II Eligible? Yes X No I		24 Owner's Name & Address, if known Haden Kenworthy Route 1 Bunceton, Mo. 65237		36 Changes (Explain in #42) Addition Altered Moved	
13 Part of Estab Hist Dist? Yes I No IX		25 Open to Public? Yes I No X		37 Condition Interior good Exterior good	
14 District Potent'l? Yes I No IX		26 Local Contact Person or Organization Friends of Historic Boonville		38 Preservation Underway? Yes No X	
15 Name of Established District		27 Other Surveys in Which Included		39 Endangered? By What? Yes No X	
42 Further Description of Important Features Blending the newer bungalow motifs, this house continues to use the integral front porch. Details are classical using wooden doric porch columns raking cornice and returns on the front gable ends, and trabeated headers over the windows and doors. The entrance has a wide transom. Windows are 1-over-1 and there are gable dormers N and S. Corner boards are capped to form pilasters. (see reverse)		40 Visible from Public Road? Yes X No			
43 History and Significance The structure was built by local carpenter C. H. Toellner for Herman H. Faren-rink on land that was on part of his fathers homeplace. Johnston describes the residence as, "a neat six room residence... modern throughout and lighted with acetylene gas. There are two barns on the place and other ample farm buildings". By 1959 the dwelling became the residence of the present owner.		41 Distance from and Frontage on Road			
44 Description of Environment and Outbuildings Sitting close to the road, the house faces W and has a fenced yard. Within the fence is a gabled board and batten shed. To the NE is a later 2 car, gable roofed garage.		Photo			
45 Sources of Information History of Cooper County, Mo/. Johnston, p. 737-38 1959 Map of Cooper County, Mo. Interview with Mrs. H. Fahrenbrink, 9/80		46 Prepared by L. Harper / J. Higbie			
		47 Organization Friends of Historic Boonville			
		48 Date 9/80 49 Revision Date(s)			

42. (cont.) The pent addition which extends across the rear (E) facade sits on a concrete foundation. There is a cellar entrance on the S facade.



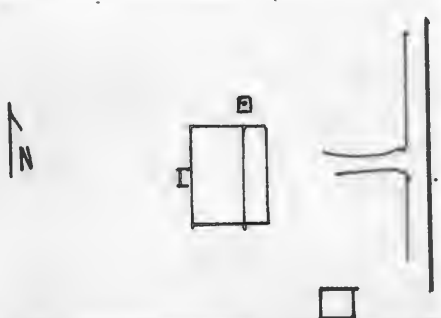
Lone Elm Quad 7.5' USGS



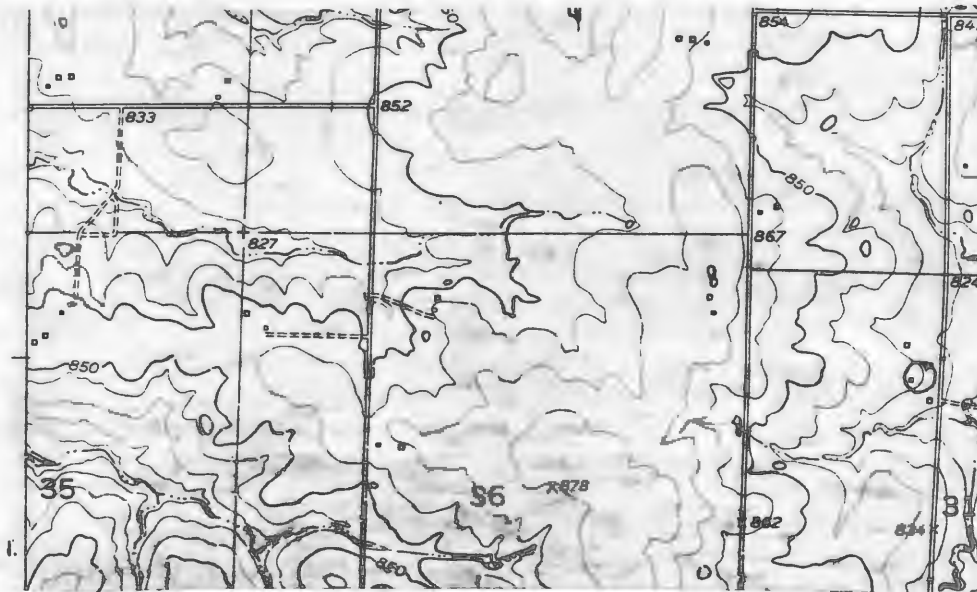


HISTORIC INVENTORY

CP-AS-002-244

1 No CF-32		4 Present Name(s) Kahle Property		800P 0742	
2 County Cooper		5 Other Name(s)			
3 Location of Negatives Friends of Historic Boonville		Old Kahle Homelace			
6 Specific Location NE 1/4 of NW 1/4 of Section 31 T47N, R16W.		16 Thematic Category		28 No of Stories 2	
7 City or Town If Rural, Township & Vicinity Clarks Fork		17 Date(s) or Period c 1885		29 Basement? Yes No X	
8 Site Plan with North Arrow		18 Style or Design Vernacular-I House		30 Foundation Material stone	
		19 Architect or Engineer		31 Wall Construction frame	
		20 Contractor or Builder Wm. Kahle		32 Roof Type & Material hip, asphalt sh.	
9 Coordinates UTM Lat Long 15/524600/4294310		21 Original Use, if apparent residence		33 No of Bays Front 5 Side 1	
10 Site Building Structure Object		22 Present Use residence		34 Wall Treatment clapboard	
11 On National Register? Yes No		23 Ownership Public Private X		35 Plan Shape rec.	
12 Is II Eligible? Yes No		24 Owner's Name & Address, if known Leroy Kahle Bunceton, Mo. 65237		36 Changes (Explain in #42) Addition Altered Moved X	
13 Part of Estab Hist Dist? Yes No		25 Open to Public? Yes No X		37 Condition Interior Exterior fair	
14 District Potent? Yes No		26 Local Contact Person or Organization Friends of Historic Boonville		38 Preservation Underway? Yes No X	
15 Name of Established District		27 Other Surveys in Which Included		39 Endangered? By What? Yes No X	
42 Further Description of Important Features		The orientation of this structure has been changed. The original facade now faces W into an open pasture with the county road and general access now at the rear of the house. The original front facade has a central entrance with wide transom capped by a 1 story, 1 bay Eastlake porch. Windows are 1-over-1 and trabeated. Corner boards are capped to form pilasters supported a wide frieze under the boxed eave. (see reverse)		Photo	
43 History and Significance		The structure was built by William Kahle on 87 acres of land he had purchased in 1881. Up on his death in 1919 a portion of the farm and residence passed to his son William J. Kahle. By 1959 it was owned by Albert Kahle followed by the present owner prior to 1975.			
44 Description of Environment and Outbuildings		Currently the house sits just W of a county gravel road. A cistern is at its NE corner. Near the road and to the SE of the house is an older building which appears to have been moved to this location. It has a gabled, rib tin roof, is sheathed with vertical boards and sits on stone piers.			
45 Sources of Information		"Mr. William Kahle- One of the Sturdy Builders of Lone Elm Prairie", The Boonville Advertiser, Rural Life Edition, July 1939, p. 52 (story and photo). History of Cooper County, Johnston, p. 701-702		46 Prepared by L. Harper / J. Higbie	
				47 Organization Friends of Historic Boonville	
				48 Date 9/80 49 Revision Date(s)	

42. (cont.) Chimneys flank the central hall. A 1 story hip addition extends across the E facade. It has 3 entrances, one of which has a gable cap. This facade now appears as the front.



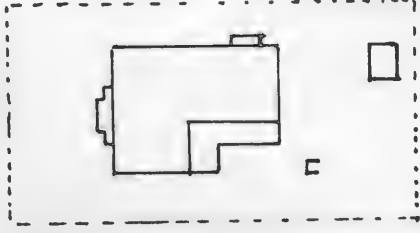

Lowe Elm Quad 7.5' USGS





HISTORIC INVENTORY

CP-AS-002-245

1 No CF-33		4 Present Name(s) Fahrenbrink Property		80CP0644	
2 County Cooper		5 Other Name(s)			
3 Location of Negatives Friends of Historic Boonville		"Henry Fahrenbrink Residence" "Popes Farm"			
6 Specific Location NE 1/4 of NE 1/4 of Section 31, T47N, R16W.		16 Thematic Category		28 No. of Stories 2	
7 City or Town Clarks Fork		17 Date(s) or Period 1893		29 Basement? Yes X No	
8 Site Plan with North Arrow		18 Style or Design Vernacular with Queen Anne Affinities		30 Foundation Material stone	
		19 Architect or Engineer		31 Wall Construction frame	
		20 Contractor or Builder Henry Fahrenbrink		32 Roof Type & Material gable, asphalt sh	
9 Coordinates UTM Lat Long 15/525230/4294250		21 Original Use, if apparent residence		33 No. of Bays Front 5 Side 1	
10 Site: Building X		22 Present Use abandoned, hog lot		34 Wall Treatment clapboard	
11 On National Register? No X		23 Ownership Public I Private XI		35 Plan Shape L	
12 Is It Eligible? No I		24 Owner's Name & Address, if known John Fahrenbrink RFD 1 Bunceton, Mo, 65237		36 Changes (Explain in #42) Addition X Altered X Moved I	
13 Part of Estab. Hist. Dist? No I X		25 Open to Public? Yes I No XI		37 Condition Interior deteriorated Exterior deteriorated	
14 District Potent? No I X		26 Local Contact Person or Organization Friends of Historic Boonville		38 Preservation Underway? Yes No X	
15 Name of Established District		27 Other Surveys in Which Included		39 Endangered? By What? Yes X No neglect razing	
42 Further Description of Important Features Chimneys flank the central hall of this I house. Windows are attenuated, trabeated and 1-over-1, however the 1st story N bay of the front facade has been altered to a 3 part picture windows. The transom over the primary entrance has been closed. This bay is accented by a central gable peak at the attic level and an ornate stepped Eastlake porch. Gable ends are embellished by a raking cornice, returns, and fishscale shingles. (see reverse)					
43 History and Significance The structure was built by Henry Fahrenbrink, a german who immigrated to Cooper County in 1866. By 1919, the land was being farmed by his son Julius, who inherited the place a few years later. As of 1959 the property passed on to the present owner who operated a large hog operation on the grounds and is in the process of razing the structure. The farmland that surrounded this house was settled by Col Pope (see reverse)					
44 Description of Environment and Outbuildings The house sits at the end of a lane which has concrete entrance gate posts. It faces W. An ornate wire fence encloses the yard. Within this fence is a well at the SE corner of the house and a gabled frame shed to the E. Later farm buildings are to the E. The front yard is now used as a weening area for pigs.					
45 Sources of Information A History of Cooper County, Mo., Levens & Drake, 1876, p.111 History of Cooper County, Mo., Johnston, p. 702-702		46 Prepared by L. Harper / J. Higbie			
		47 Organization Friends of Historic Boonville			
		48 Date 9/80			
		49 Revision Date(s)			

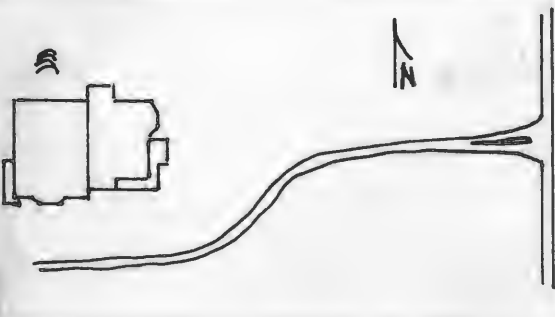
42. (cont.) Corner boards are capped to form pilasters. The 1½ story gable ell to the rear has a rectangular 1 story pent addition to the N and a 1 story enclosed pent porch on its S. Much of the interior molded and bull's eye millwork has been removed.

[illegible]

A black and white photograph of a small, single-story house with a prominent front porch supported by columns. The house is surrounded by large, leafy trees, and the foreground shows a lawn with some snow or frost.



HISTORIC INVENTORY

1. No. CF-70		4. Present Name(s) Windsor Residence		80CP 0678	
2. County Cooper		5. Other Name(s)			
3. Location of Negatives Friends of Historic Boonville		Windsor Place			
6. Specific Location NE 1/4 of NW 1/4 of Section 31, T48N, R16W.		16. Thematic Category		28. No. of Stories 2 1/2	
7. City or Town If Rural, Township & Vicinity Clarks Fork		17. Date(s) or Period 1870's, 1910		29. Basement? Yes <input checked="" type="checkbox"/> No	
8. Site Plan with North Arrow		18. Style or Design Queen Anne		30. Foundation Material stone molded concrete block	
		19. Architect or Engineer		31. Wall Construction frame	
		20. Contractor or Builder John H. Windsor		32. Roof Type & Material hip gable, asphalt sh	
		21. Original Use, if apparent residence		33. No. of Bays Front 3 Side	
		22. Present Use residence		34. Wall Treatment clapboard, brick	
		23. Ownership Public <input type="checkbox"/> Private <input checked="" type="checkbox"/>		35. Plan Shape irreg	
		24. Owner's Name & Address, if known Wilbur C. Windsor, Jr. Route 1 Boonville, Mo. 65233		36. Changes (Explain in #42) Addition <input checked="" type="checkbox"/> Altered <input checked="" type="checkbox"/> Moved <input type="checkbox"/>	
9. Coordinates UTM Lat Long 15/524940/4304125		25. Open to Public? Yes <input type="checkbox"/> No <input checked="" type="checkbox"/>		37. Condition Interior good Exterior good	
10. Site <input type="checkbox"/> Building <input checked="" type="checkbox"/> Structure <input type="checkbox"/> Object <input type="checkbox"/>		26. Local Contact Person or Organization Friends of Historic Boonville		38. Preservation Underway? Yes <input type="checkbox"/> No <input checked="" type="checkbox"/>	
11. On National Register? Yes <input type="checkbox"/> No <input checked="" type="checkbox"/>		12. Is It Eligible? Yes <input checked="" type="checkbox"/> No <input type="checkbox"/>		39. Endangered? By What? Yes <input type="checkbox"/> No <input checked="" type="checkbox"/>	
13. Part of Estab Hist Dist? Yes <input type="checkbox"/> No <input checked="" type="checkbox"/>		14. District Potent? Yes <input type="checkbox"/> No <input checked="" type="checkbox"/>		40. Visible from Public Road? Yes <input checked="" type="checkbox"/> No	
15. Name of Established District		27. Other Surveys in Which Included		41. Distance from and Frontage on Road	

42. Further Description of Important Features Built in several sections, the building now appears as a Queen Anne house. The front section built in 1910 incorporated the 1870's house which is now obscure within the later construction. This front section has the irregular Queen Anne plan and resulting irregular roof line. There are hip dormers to the N, E, and S. The gable of projecting rectangular bays N and S and the chamfered bay E are filled with fishscale shingles. (see reverse)

Photo

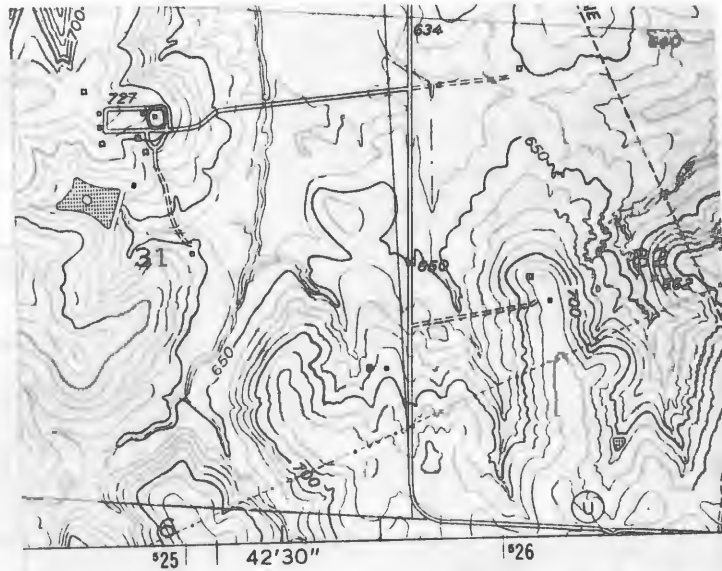
43. History and Significance In 1869 John H. Windsor acquired the land this residence sits on and built a one room frame house that served as the residence for he and his family. In 1891, the farm residence and a portion of Windsor's lands passed to his son Horace G. Windsor. In 1910, the front Queen Anne addition was added. Horace G. Windsor in 1915 is credited with producing 100 bushels of corn per acre on 70 acres, then believed to be a world record. (see rev)

44. Description of Environment and Outbuildings The house sits on a rise facing E and at the end of a long lane to the W of County Road U. Large stone gates mark the drive. There are numerous farm buildings including a mortised and tendoned mule barn, several tennent houses, and a large riding ring. They are to the W and SW of the large house.

45. Sources of Information
History of Cooper County, Mo., Johnson, p. 656-58, 732-33
History of Cooper County, Mo., Melton, p. 275-76, 277-78
(see reverse)

46. Prepared by
L. Harper/ J. Higbie
47. Organization Friends of Historic Boonville
48. Date 9/80
49. Revision Date(s)

42. (cont.) Across the front and wrapping around the SE corner is a 1 story porch supported on ionic columns. It caps the entrance which has a transom, corner lights and sidelights. A large addition has been recently added to the rear. Built of concrete block with white brick veneer it repeats the gable peak and fishscale shingles of the front in a large 2 story green house section. The 1 story rear porch echoes the front facade. - This rear section is the living quarters for the family during the winter months when they close off the front part. It is built to be extremely energy efficient.
43. (cont.) The next year on a test acre he produced 119 bushels and 10 pounds. Besides corn, he pioneered the planting of soybeans in Missouri and built up a quality herd of Herford Cattle and American bred Saddle Horses. The next resident was Wilbur C. Windsor, who alternated a residence here and in Tyler, Texas. Wilbur continued the family farm and added to the family's wealth by entering the oil business in Eastern Texas. The present owner continues the family farming business and is Manager of Boonville's John Deere Dealership. In 1979, he had removed the original frame portion of his residence and constructed a modern addition which he had designed himself. In 1976, the property was designated a Centennial Farm.
45. (cont.) "Growing Prize Winning Seed Corn" by H. D. Windsor, Boonville Advertiser, 1939
 "W.C. Windsor Seeks Better Cattle, Crops" Boonville Daily News, 7/30/1971, p.8



Boonville Quad 7.5 4863






John F. Windsor


WINDSOR PLACE

SINCE 1838



QUALITY HEREFORDS

**Founded On the Richest
of Hazlett Bloodlines**




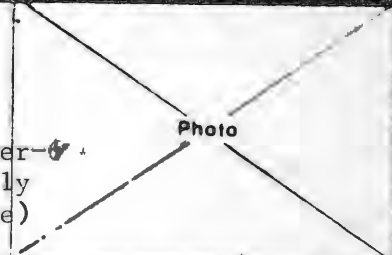
QUALITY SADDLE HORSES

Headed By "Royal

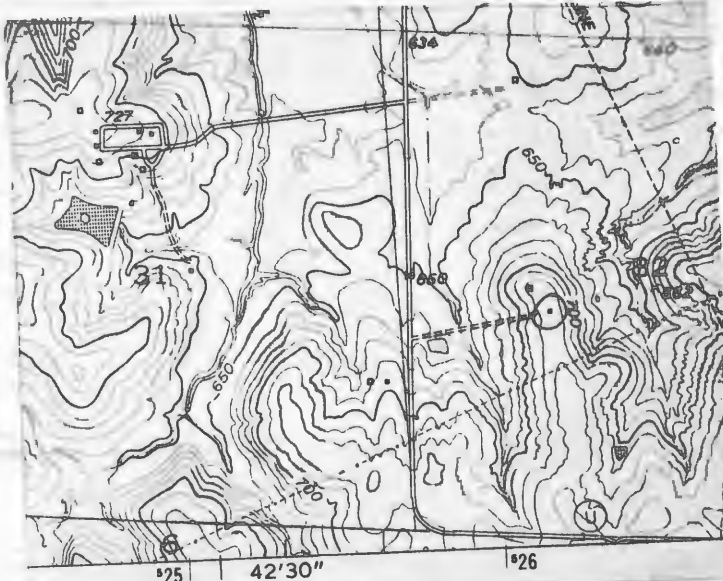


H. G. WINDSOR,
BOONVILLE, MO.

HISTORIC INVENTORY

1 No CF-69		4 Present Name(s) Windsor Homeplace Richardson Property <i>DCP 0677</i>	
2 County Cooper		5 Other Name(s)	
3 Location of Negatives Friends of Historic Boonville		"Benvenue" "Windsor Park"	
6 Specific Location NE 1/4 of SW 1/4 of Section 32, T48N, R16W.		16 Thematic Category	
7 City or Town If Rural, Township & Vicinity Clarks Fork		17 Date(s) or Period c 1850	
8 Site Plan with North Arrow 		18 Style or Design Federal-Greek Revival	
9 Coordinates UTM Lat Long 15/526160/4303505		19 Architect or Engineer	
10 Site Structure Building Object		20 Contractor or Builder Horace S. Windsor	
11 On National Register? Yes <input type="checkbox"/> No <input checked="" type="checkbox"/>		21 Original Use, if apparent residence	
12 Is Eligible? Yes <input checked="" type="checkbox"/> No <input type="checkbox"/>		22 Present Use abandoned	
13 Part of Established Hist Dist? Yes <input type="checkbox"/> No <input checked="" type="checkbox"/>		23 Ownership Public <input type="checkbox"/> Private <input checked="" type="checkbox"/>	
14 District Potent? Yes <input type="checkbox"/> No <input checked="" type="checkbox"/>		24 Owner's Name & Address, if known Mrs. William Richardson 1819 S. Chitton Tyler, Texas	
15 Name of Established District		25 Open to Public? Yes <input type="checkbox"/> No <input checked="" type="checkbox"/>	
42 Further Description of Important Features The original section a 1 1/2 story log cabin, has been razed; only the ghost outline remains on the rear facade. The primary facade of this remaining section, which was used as a reception area, has a wide entrance with transom and side lights. Later, poorly done brickwork is above this door area. Windows are 6-over-6 and have, flat arched header, and stone sills. The gable ends originally had returns and a bracket eave. The N facade has a chimney.(see reverse)		26 Local Contact Person or Organization Friends of Historic Boonville	
43 History and Significance The structure was built at c 1850 by Horace Simeon Windsor. Windsor, his family and a number of slave arrived in Cooper County from Fairfax County, Va. in 1839. An original log structure was built at that time with the later, existing brick section being constructed as an addition. Windsor soon became a successful early farmer and began the family on its road to wealth. Upon his death the dwelling for a while served as the (see reverse)		27 Other Surveys in Which Included	
44 Description of Environment and Outbuildings Facing W onto County Road U, the house sits back from the road. A large mortise and tenon constructed barn is to its NW.		28 No of Stories 2	
45 Sources of Information History of Cooper County, Mo., Johnson, p. History of Cooper County, Mo., Melton, p. 281-282 "At Windsor Place, W.C. Windor Seeks Better Cattle, Crops," Boonville Daily News, 7/30/1971, p. 8 Interview with Wilbur C. Windsor, 9/80		29 Basement? Yes <input type="checkbox"/> No <input checked="" type="checkbox"/>	
		30 Foundation Material brick	
		31 Wall Construction brick	
		32 Roof Type & Material gable	
		33 No of Bays Front 3 Side	
		34 Wall Treatment English bond	
		35 Plan Shape rec.	
		36 Changes (Explain in #42) Addition <input type="checkbox"/> Altered <input checked="" type="checkbox"/> Moved <input type="checkbox"/>	
		37 Condition Interior good Exterior good	
		38 Preservation Underway? Yes <input type="checkbox"/> No <input checked="" type="checkbox"/>	
		39 Endangered? By What? Yes <input type="checkbox"/> No <input checked="" type="checkbox"/>	
		40 Visible from Public Road? Yes <input checked="" type="checkbox"/> No <input type="checkbox"/>	
		41 Distance from and Frontage on Road	
		Photo 	
		46 Prepared by L. Harper/ J. Higbie	
		47 Organization Friends of Historic Boonville	
		48 Date 9/80	
		49 Revision Date(s)	

42. (cont.) The East facade has 2 entrances on the 1st story and a 2nd story window which has been boarded up. On the interior of this 2/3rds type house, the millwork has been removed and walls taken down to their brick surface. The original stair has been removed.
43. (cont.) residence of John H. Windsor, his only child. Abandoned for many years the structure has recently undergone an extensive reworking by the present owner. In 1976, the farm and dwelling was designated a "Centennial Farm"



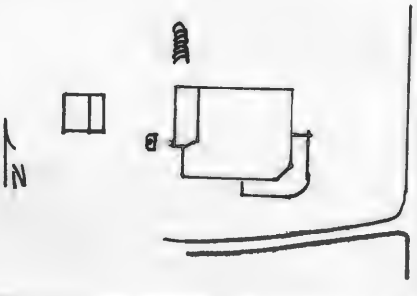
Boonville Quad 7.5 USGS



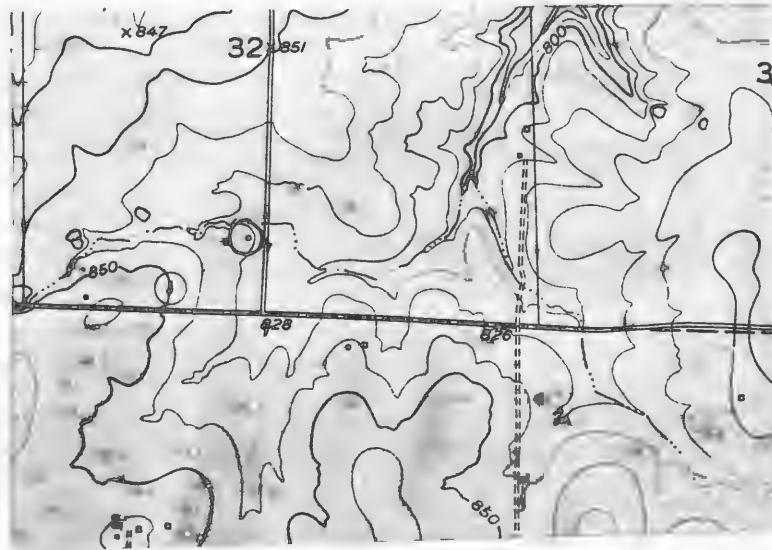


HISTORIC INVENTORY

CP-AS-002-248

1 No CF-34		4 Present Name(s) Hurt Property		80CP0645	
2 County Cooper		5 Other Name(s) "Lone Cedar Farm"			
3 Location of Negatives Friends of Historic Boonville		16 Thematic Category		28 No. of Stories 2	
6 Specific Location SE 1/4 of SW 1/4 of Section 32, T47N, R16W.		17 Date(s) or Period 1917		29 Basement? Yes No X	
7 City or Town II Rural, Township & Vicinity Clarks Fork		18 Style or Design Vernacular		30 Foundation Material stone	
8 Site Plan with North Arrow 		19 Architect or Engineer		31 Wall Construction frame	
9 Coordinates UTM Lat Long 15/526240/4293160		20 Contractor or Builder J. F. Carpenter		32 Roof Type & Material pyr., asphalt sh.	
10 Site: I I Building X Structure: I I Object: I I		21 Original Use, if apparent residence		33 No. of Bays Front 2 Side 2	
11 On National Register? Yes I I No IX		22 Present Use abandoned		34 Wall Treatment clapboard	
12 Is It Eligible? Yes X No I I		23 Ownership Public I I Private X		35 Plan Shape square	
13 Part of Estab. Hist. Dist? Yes I I No IX		24 Owner's Name & Address, if known ? Hurt Bunceton, Mo. 65237		36 Changes (Explain in #42) Addition X Altered IX Moved I	
14 District Potent? Yes I I No IX		25 Open to Public? Yes I I No I I X		37 Condition Interior Exterior fair	
15 Name of Established District		26 Local Contact Person or Organization Friends of Historic Boonville		38 Preservation Underway? Yes No X	
16 Further Description of Important Features Reflecting changing styles, the house has taken on the plan, but retains Victorian motifs such as a chamfered front and rear entrance and a 1 story veranda type porch which wraps around the SW corner. Ironically this porch has a roof with open rafter ends, but the main block has a boxed eave. Windows generally are 1-over-1 and trabeated. A picture window has been added to the S facade. There is a pent 1 story addition at the NW corner of the rear facade.		27 Other Surveys in Which Included		39 Endangered? By What? Yes X No	
43 History and Significance The structure was built by J. F. Carpenter. The Cedar tree from which the farm gained its name was planted in 1884 by Gabriel Carpenter. At c. 1940 the farm and residence sold to Porter Hurt. Upon his recent death the house was inherited by his son and began its current period of vacancy.		40 Visible from Public Road? Yes No X		41 Distance from and Frontage on Road	
44 Description of Environment and Outbuildings The house faces E and sits close to the road. To its E is a well, and gabled and pent shed. At its NW corner is a large earthen cellar.		45 Sources of Information 1915 Standard Atlas of Cooper County, Mo. 1925, 1959 Map of Cooper County,		46 Prepared by L. Harper / J. Higbie	
		47 Organization Friends of Historic Boonville		48 Date 9/80	
		49 Revision Date(s)			

Photo




Lone Elm Quad 7.5' USGS

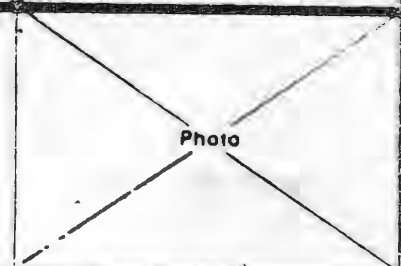




HISTORIC INVENTORY

1 No CT-103		4 Present Name(s) Shrout Property	
2 County Cooper		5 Other Name(s) The Weight Place	
3 Location of Negatives Friends of Historic Boonville			
6 Specific Location NE 1/4 of SE 1/4 of Section 32 T47N, R16W.		16 Thematic Category	
7 City or Town <input type="checkbox"/> Rural, Township & Vicinity Clarks Fork		17 Date(s) or Period 1850's	
8 Site Plan with North Arrow		18 Style or Design Greek Revival	
		19 Architect or Engineer	
		20 Contractor or Builder	
		21 Original Use, if apparent residence	
		22 Present Use abandoned	
9 Coordinates <input type="checkbox"/> UTM Lat 15/527100/4293405 Long		23 Ownership <input type="checkbox"/> Public <input checked="" type="checkbox"/> Private Ki	
10 Site <input checked="" type="checkbox"/> Building <input checked="" type="checkbox"/> Structure <input type="checkbox"/> Object <input type="checkbox"/>		24 Owner's Name & Address, if known Helen Shrout RFD 1 Bunceton, Mo. 65237	
11 On National Register? <input type="checkbox"/> Yes <input checked="" type="checkbox"/> No		25 Open to Public? <input type="checkbox"/> Yes <input checked="" type="checkbox"/> No	
12 Is It Eligible? <input checked="" type="checkbox"/> Yes <input type="checkbox"/> No		26 Local Contact Person or Organization Friends of Historic Boonville	
13 Part of Estab Hist Dist? <input type="checkbox"/> Yes <input checked="" type="checkbox"/> No		27 Other Surveys in Which Included	
14 District Potent? <input type="checkbox"/> Yes <input checked="" type="checkbox"/> No		28 No of Stories 1	
15 Name of Established District		29 Basement? <input type="checkbox"/> Yes <input checked="" type="checkbox"/> No	
		30 Foundation Material stone	
		31 Wall Construction timber frame	
		32 Roof Type & Material gable, rib tin	
		33 No of Bays Front 3 Side	
		34 Wall Treatment clapboard	
		35 Plan Shape L	
		36 Changes (Explain in #42) <input type="checkbox"/> Addition <input checked="" type="checkbox"/> Altered <input type="checkbox"/> Moved	
		37 Condition Interior deteriorated Exterior poor	
		38 Preservation Underway? <input type="checkbox"/> Yes <input checked="" type="checkbox"/> No	
		39 Endangered? By What? <input type="checkbox"/> Yes <input checked="" type="checkbox"/> No	
		40 Visible from Public Road? <input type="checkbox"/> Yes <input checked="" type="checkbox"/> No	
		41 Distance from and Frontage on Road	

42 Further Description of Important Features **A classical entrance with transom and sidelights is the center bay of the primary entrance. Windows are 6-over-6 and shuttered. Originally large end chimneys were to the E and W; only the W one remains. To the rear is a 2 room gabled ell with a large chimney. Pent porchs extend along the E side of this ell. On the interior, the house is accented by molded millwork, 3 Greek Revival mantels, a chair rail in 3 rooms and (see reverse)**

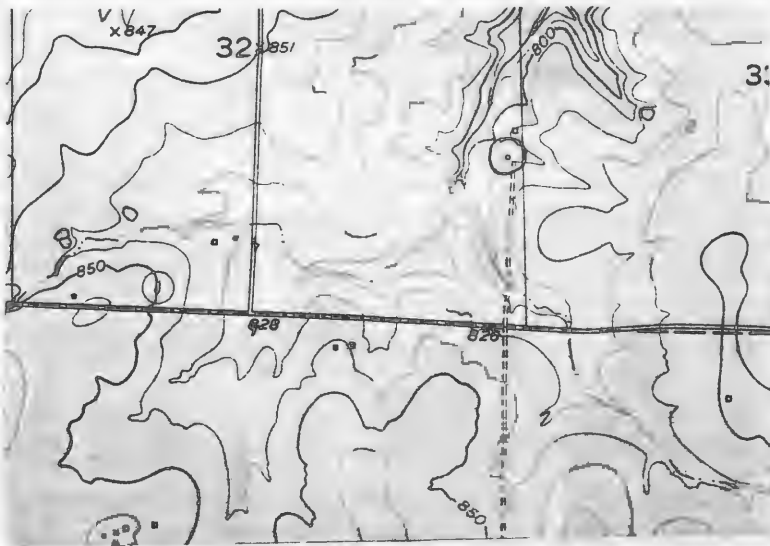


43 History and Significance **The structure is believed to have been built by Fredrick Fulkerson, who died in 1854. Fulkerson wife is buried in the Fulkerson-Weight Cemetary located approximately 100 yards north of the structure. By 1874, it was the residence of Abraham Weight followed by his widow, Julia (1897). Weight was a member of the Robert McCulloch Company of Cooper Countains that had travelled to the goldfields of California. At c 1900, it was owned by Wright Reaves, however ownership changed to the present owner by 1975.(see reverse)**

44 Description of Environment and Outbuildings **The house sits approximately a 1/2 mile N of County Road J and is now in timber at the edge of a corn field. No outbuildings remain. A small cemetary is to the NE of the house.**

45 Sources of Information History of Cooper County, Mo., Johnson, p. 585 History of Howard and Cooper County, 1883, p. 801 (see reverse)		46 Prepared by L. Harper/ J. Higbie	
		47 Organization Friends of Historic Boonville	
		48 Date 9/80	49 Revision Date(s)

42. (cont.) the central hall, wide plank floors and 2 panel doors. Of extreme importance is the ceiling in the hall. It is stenciled in an oval pattern with curvilinear corner motifs and appears to be original to the house. (Recently a large tree has fallen into the center of the rear ell causing severe damage.)
43. (cont.) The structure has been abandoned for at least 30 years.
45. (cont.) Atlas Map of Cooper County, Mo., 1877
Illustrated Historical Atlas of Cooper County, Mo., 1897
Standard Atlas of Cooper County, Mo., 1915
1874, 1925, 1959, 1975 Maps of Cooper County, Mo.



Lone Elm Quad
7.5
USGS



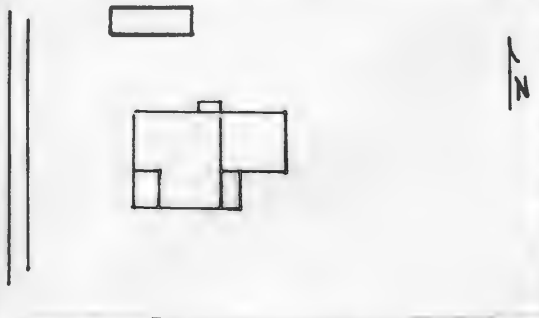




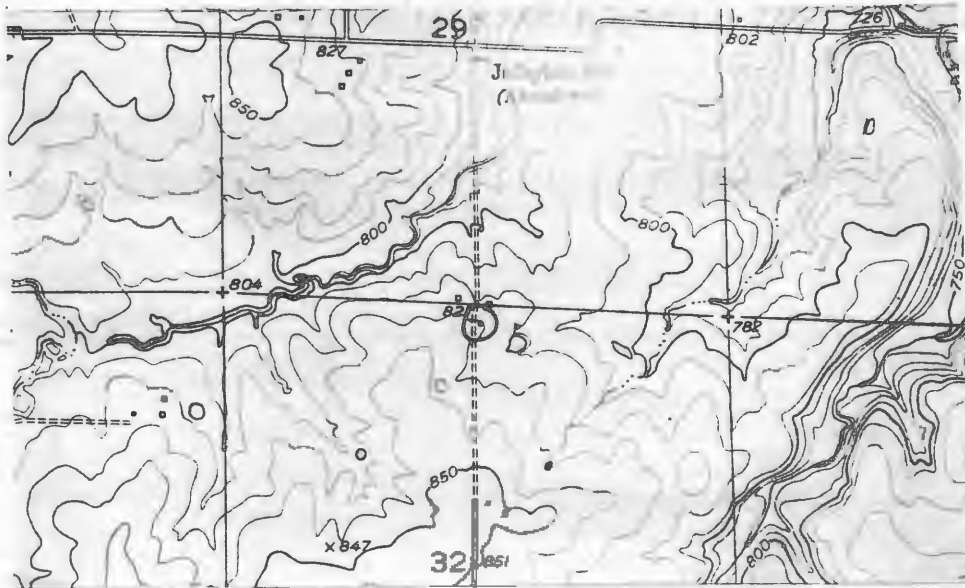


HISTORIC INVENTORY

CP-AS 002-250

1 No CF-35		4 Present Name(s) Lankop Property		80CP 0646	
2 County Cooper		5 Other Name(s)			
3 Location of Negatives Friends of Historic Boonville		"Ballan Curra" Barron Homestead			
6 Specific Location NW 1/4 of NE 1/4 of Section 32, T47N, R16W.		16 Thematic Category		28 No. of Stories 2	
7 City or Town If Rural, Township & Vicinity Clarks Fork		17 Date(s) or Period 1865-74		29 Basement? Yes No x	
8 Site Plan with North Arrow		18 Style or Design Italianate		30 Foundation Material ashlar cut stone	
		19 Architect or Engineer		31 Wall Construction frame	
		20 Contractor or Builder Walter Barron		32 Roof Type & Material truncated hip, rib tin	
9 Coordinates UTM Lat Long 15/526350/4294515		21 Original Use, if apparent residence		33 No. of Bays Front 3 Side 3	
10 Site Structure Building x Object		22 Present Use abandoned, hog lot		34 Wall Treatment clapboard	
11 On National Register? Yes <input type="checkbox"/> No <input checked="" type="checkbox"/> x		23 Ownership Public <input type="checkbox"/> Private <input checked="" type="checkbox"/> x		35 Plan Shape irreg.	
12 Is It Eligible? Yes <input checked="" type="checkbox"/> No <input type="checkbox"/>		24 Owner's Name & Address, if known Waldo Lankop RFD 1 Bunceton, Mo. 65237		36 Changes (Explain in #42) Addition <input checked="" type="checkbox"/> x Altered <input type="checkbox"/> Moved <input type="checkbox"/>	
13 Part of Estab. Hist. Dist.? Yes <input type="checkbox"/> No <input checked="" type="checkbox"/> x		25 Open to Public? Yes <input type="checkbox"/> No <input checked="" type="checkbox"/> x		37 Condition Interior <u>deteriorated</u> Exterior <u>deteriorated</u>	
14 District Potent'l? Yes <input type="checkbox"/> No <input checked="" type="checkbox"/> x		26 Local Contact Person or Organization Friends of Historic Boonville		38 Preservation Underway? Yes <input type="checkbox"/> No <input checked="" type="checkbox"/> x	
15 Name of Established District		27 Other Surveys in Which Included		39 Endangered? By What? Yes <input checked="" type="checkbox"/> x No <input type="checkbox"/> abandoned, neglect	
42 Further Description of Important Features		This ornate Italianate house stands in extremely deteriorated condition. A bracketed eave with panelled frieze accents the roof line. This motif is repeated on the 1 story porch which is supported on chamfered wood posts with elaborate cut out brackets. It caps an entrance with transom and with an interior door that has arched top panels. Windows are 2-over-2 and trabeated. Porch details are repeated on the N facade over a secondary entrance. To the rear is a 1 story gabled ell and a pent (see reverse)		Photo	
43 History and Significance		The structure was built by Walter Barron, an early settler of Cooper County who was born in County Waterford, Ireland. During the Civil War Barron enlisted, first in the Boonville Home Guards and later the 37th Illinois Infantry and took part in 21 engagements including the battle with Bill Anderson's Guerrillas at Fayette, Mo. Upon the war's end he was commissioned a Captain in the Missouri State Militia and was directed to protect area citizens against marauding bands of outlaws that frequented the area. (see reverse)			
44 Description of Environment and Outbuildings		The large house sits close to the road facing W. No contemporary outbuildings remain, however later frame, farm building are to the N. The fenced house yard has been used as a hog lot in recent years.			
45 Sources of Information		History of Cooper County, Johnston, p.512-513, (portrait photo-512a) Atlas of Cooper County, 1877 Interview with Mrs. Waldo Lankop, 9/80 (see reverse)		46 Prepared by L. Harper / J. Higbie	
				47 Organization Friends of Historic Boonville	
		48 Date 9/80		49 Revision Date(s)	

42. (cont.) addition. The interior retains much of its elaborate millwork including stair, newel, beaded cabinets and a delicate pedimented mantel piece.
43. (cont.) Upon Barron's death in the early 1920's his son, John inherited the farm and residence. A subsequent owner was Leonard Lankop followed by the present owner.
45. (cont.) Illustrated Historical Atlas of Cooper County, Mo. 1897
Standard Atlas of Cooper County, Mo. 1915
 1874, 1925, 1959, Map of Cooper County, Mo.

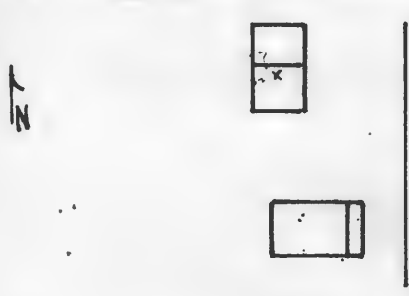


Lone Elm Quad 7.5' USGS





HISTORIC INVENTORY

1 No CF-126		4 Present Name(s) King Property		80CP0731	
2 County Cooper		5 Other Name(s)			
3 Location of Negatives Friends of Historic Boonville					
6 Specific Location NW 1/4 of SE 1/4 of Section 33, T48N, R16W.		16 Thematic Category		28 No of Stories 1 1/2	
7 City or Town II Rural, Township & Vicinity Clarks Fork		17 Date(s) or Period ~1850's		29 Basement? Yes <input checked="" type="checkbox"/> cellar No	
8 Site Plan with North Arrow		18 Style or Design Vernacular		30 Foundation Material stone	
		19 Architect or Engineer		31 Wall Construction log	
		20 Contractor or Builder		32 Roof Type & Material gable, corr tin	
		21 Original Use, if apparent residence		33 No of Bays Front 3 Side 1	
		22 Present Use storage		34 Wall Treatment Board & Batten	
9 Coordinates UTM Lat Long 15/528445/4303320		23 Ownership Public <input type="checkbox"/> Private <input checked="" type="checkbox"/>		35 Plan Shape rec	
10 Site <input type="checkbox"/> Building <input checked="" type="checkbox"/>		24 Owner's Name & Address. if known Dennis King Route 2 Boonville, Mo. 65233		36 Changes (Explain in #42) Addition <input checked="" type="checkbox"/> Altered <input checked="" type="checkbox"/> Moved <input type="checkbox"/>	
11 On National Register? Yes <input type="checkbox"/> No <input checked="" type="checkbox"/>		25 Open to Public? Yes <input type="checkbox"/> No <input checked="" type="checkbox"/>		37 Condition Interior deteriorated Exterior poor	
12 Is II Eligible? Yes <input checked="" type="checkbox"/> No <input type="checkbox"/>		26 Local Contact Person or Organization Friends of Historic Boonville		38 Preservation Underway? Yes <input type="checkbox"/> No <input checked="" type="checkbox"/>	
13 Part of Estab Hist Dist? Yes <input type="checkbox"/> No <input checked="" type="checkbox"/>		27 Other Surveys in Which Included		39 Endangered? By What? Yes <input type="checkbox"/> No <input checked="" type="checkbox"/>	
14 District Potent? Yes <input type="checkbox"/> No <input checked="" type="checkbox"/>				40 Visible from Public Road? Yes <input checked="" type="checkbox"/> No	
15 Name of Established District				41 Distance from and Frontage on Road	

42 Further Description of Important Features Built in 2 sections, the S room sits above a stone cellar and has a boxed stair in its NW corner. It has 2 plank doors and a wide plank floor. The N room has a boxed stair in its SW corner. The double pen cabin is built of 8" logs with its attic level, gable ends built of timber frame construction. (See drawing for measurements and details).

Photo

43 History and Significance By 1877 the structure served as the residence of Chris Rissling. By 1897, it was owned by Rissling's heirs. Oral history relates conflicting information that the structure was built by Chris King and later served as the residence of George Hoerl and later John and Elizabeth Hoerl.

44 Description of Environment and Outbuildings The house sits close to the road and faces E. To its N is a well. A new (1920's) house sits to its S. In a pasture to the rear of the house (W) is a log crib which is in poor condition. It measures approximately 12' square.

45 Sources of Information
Atlas Map of Cooper County, Mo., 1877
Illustrated Historical Atlas of Cooper County, Mo., 1897.
Standard Atlas of Cooper County, Mo., 1915
Map of Cooper County, Mo., 1925
Interview with Mrs. D. King, 9/80

46 Prepared by
L. Harper / J. Higbie
47 Organization Friends of
Historic Boonville
48 Date 9/80
49 Revision Date(s)

This is a topographic map of the area around Castle Rock, California. The map features contour lines indicating elevation, with labels such as 650, 750, and 770. A prominent road, likely State Route 52, runs horizontally across the upper portion of the map. Another road, likely State Route 54, runs vertically on the right side. A dashed line outlines a specific area in the lower-left quadrant, which is labeled with the number '34'. Other labels include 'Castle Rock', 'Prairie Home 5.3 MI', and 'California 26 MI'. A benchmark 'BM 769' is marked near the center-right. The map also shows various smaller landmarks, including what appears to be a school building and several smaller structures.

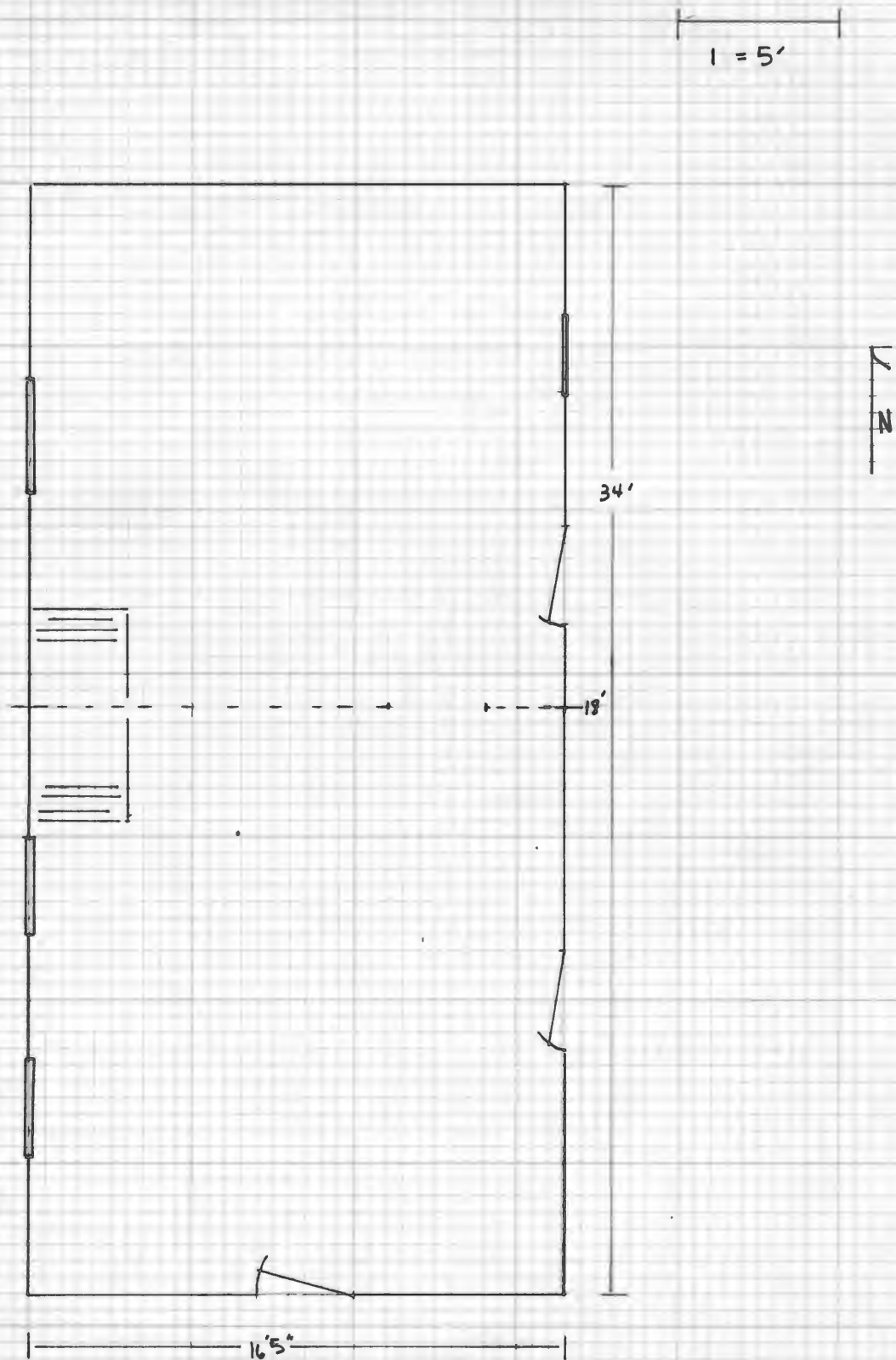
A black and white photograph of a weathered, single-story wooden building, possibly a barn or shed, with a steep gabled roof. The building shows signs of age and decay, with peeling paint and a small, dark doorway. It is surrounded by trees and foliage.

CF 126

CP AS 002-251

DOUBLE PEN LOG

LOGS MEASURE APPROX 8"

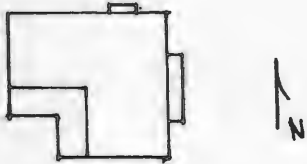


CF-126



HISTORIC INVENTORY

CP-A3-002-252

1 No CF-106		4 Present Name(s) Lenz Property		80CP0711	
2 County Cooper		5 Other Name(s)			
3 Location of Negatives Friends of Historic Boonville					
6 Specific Location SE 1/4 of NE 1/4 of Section 33, T47N, R16W.		16 Thematic Category		28 No of Stories 1	
		17 Date(s) or Period c 1870's		29 Basement? Yes No x	
7 City or Town Clarks Fork		18 Style or Design Vernacular		30 Foundation Material stone & concrete	
8 Site Plan with North Arrow		19 Architect or Engineer		31 Wall Construction frame	
		20 Contractor or Builder R. H. Taliaferro		32 Roof Type & Material cross gable, rib tin	
		21 Original Use, if apparent residence		33 No of Bays Front 4 Side 1	
		22 Present Use abandoned		34 Wall Treatment clapboard	
		23 Ownership Public		35 Plan Shape L.	
9 Coordinates UTM Lat 15/528420/4293780 Long		24 Owner's Name & Address. if known Richard Lenz Prairie Home, Mo. 65068		36 Changes (Explain in #42) Addition Altered Moved	
10 Site: Building x Structure: Object		25 Open to Public? Yes No x		37 Condition Interior fair Exterior fair	
11 On National Register? Yes No x		12 Is It Eligible? Yes x No		38 Preservation Underway? Yes No x	
13 Part of Estab Hist Dist? Yes No x		14 District Potent'l? Yes No x		39 Endangered? By What? Yes x No	
15 Name of Established District		26 Local Contact Person or Organization Friends of Historic Boonville		40 Visible from Public Road? Yes x No	
		27 Other Surveys in Which Included		41 Distance from and Frontage on Road	

42 Further Description of Important Features Paired front entrances retain their matching door with oval lights and are capped by a 2 bay pent porch. The N facade appears to have had an exterior end chimney. Windows are 1-over-1, trabeated and squarish in size. No evidence of log could be found except for the log sill. The clapboarding is attached by square nails. There is a gable ell to the rear and pent porches on the SW corner.

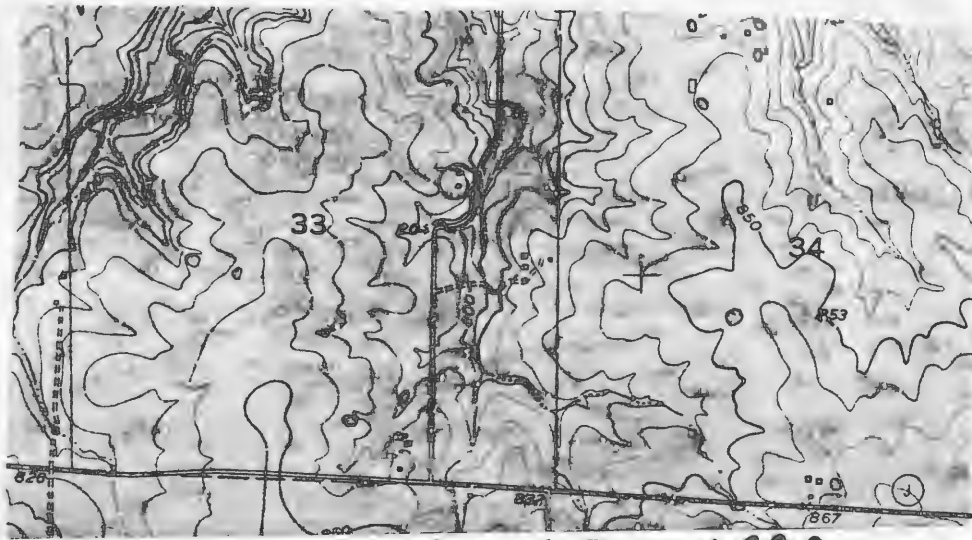
Photo

43 History and Significance The structure appears to have been built by R.H. Taliaferro possibly as a replacement home. By 1897, it was listed as owned by his heirs. By 1915, it was the residence of Frank Embry, followed by William C. Schnell by 1925. By 1959, it was owned by Bernice Meyer. The present owner obtained it by 1975.

44 Description of Environment and Outbuildings The house faces E and has outbuildings to the W.

45 Sources of Information
Atlas Map of Cooper County, Mo., 1877
Illustrated Historical Atlas of Cooper County, Mo., 1897
Standard Atlas of Cooper County, Mo., 1915
1925, 1959, 1975 Map of Cooper County, Mo.

46 Prepared by
L. Harper/ J. Higbie
47 Organization **Friends of Historic Boonville**
48 Date **9/80** 49 Revision Date(s)

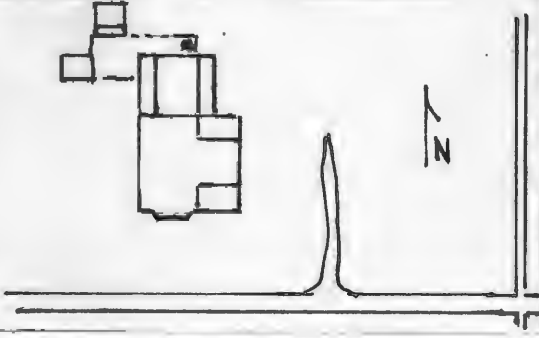


Lone Elm Quad 7.5 USGS





HISTORIC INVENTORY

1 No CF-101		4 Present Name(s) Shrout Residence		5 Other Name(s) SOCP 0706	
2 County Cooper					
3 Location of Negatives Friends of Historic Boonville					
6 Specific Location SW ¼ of SE ¼ of Section 33, T47N, R16W.		16 Thematic Category		28 No. of Stories 1½	
7 City or Town If Rural, Township & Vicinity Clarks Fork		17 Date(s) or Period 1892		29 Basement? Yes X No	
8 Site Plan with North Arrow 		18 Style or Design Queen Anne cottage		30 Foundation Material cut stone, molded concret bl	
9 Coordinates UTM Lat Long 15/528230/4292880		19 Architect or Engineer		31 Wall Construction frame	
10 Site Building Structure Object Building X		20 Contractor or Builder Aaron T. Hockenberry		32 Roof Type & Material cross gable, asphalt sh	
11 On National Register? Yes <input type="checkbox"/> No <input checked="" type="checkbox"/>		21 Original Use, if apparent residence		33 No. of Bays Front 3 Side 3	
12 Is It Eligible? Yes <input checked="" type="checkbox"/> No <input type="checkbox"/>		22 Present Use residence		34 Wall Treatment clapboard	
13 Part of Estab Hist Dist? Yes <input type="checkbox"/> No <input checked="" type="checkbox"/>		23 Ownership Public <input type="checkbox"/> Private <input checked="" type="checkbox"/>		35 Plan Shape irreg	
14 District Potent? Yes <input type="checkbox"/> No <input checked="" type="checkbox"/>		24 Owner's Name & Address, if known Fred Shrout RFD Bunceton, Mo. 65237		36 Changes (Explain in #42) Addition X Altered Moved	
15 Name of Established District		25 Open to Public? Yes <input type="checkbox"/> No <input checked="" type="checkbox"/>		37 Condition Interior good Exterior good	
		26 Local Contact Person or Organization Friends of Historic Boonville		38 Preservation Underway? Yes <input type="checkbox"/> No <input checked="" type="checkbox"/>	
		27 Other Surveys in Which Included		39 Endangered? By What? Yes <input type="checkbox"/> No <input checked="" type="checkbox"/>	
				40 Visible from Public Road? Yes X No	
				41 Distance from and Frontage on Road	

42 Further Description of Important Features Gable ends are embellished with skews, a raking cornice, an entablature which cuts across facade, and both fishscale and jigsaw shingles. Stickwork accents the peaks. Windows are generally 1-over-1, trabeated, and attenuated. The Eastlake porch with turned post and spindle balustrade and frieze caps the primary entrance and its transom. The entrance retains its ornate Eastlake interior door. The central window of the front chamfered bay has border glass. There is a 1 story gable ell to the (see reverse)

43 History and Significance The structure was built in 1892 on land Hockenberry had purchased from his uncle, A.J. Weight, with who he had resided for 10 years. In the 1930's it was obtained by Forrest Reaves, but was utilized it as rental property. The present owner obtained their farm residence in 1973. The Weight residence located to the NW of the present dwelling and is recorded on CF-102 form.

44 Description of Environment and Outbuildings County Road V is to the S of the house which sits close to the road and faces S. Large cedar trees are to the S of the house. Farm sheds are to the NE. At the NW corner of the house is a well, a concrete patio, a gabled frame shed over the cellar and a 1 story frame shed which is clapboard, (see reverse)

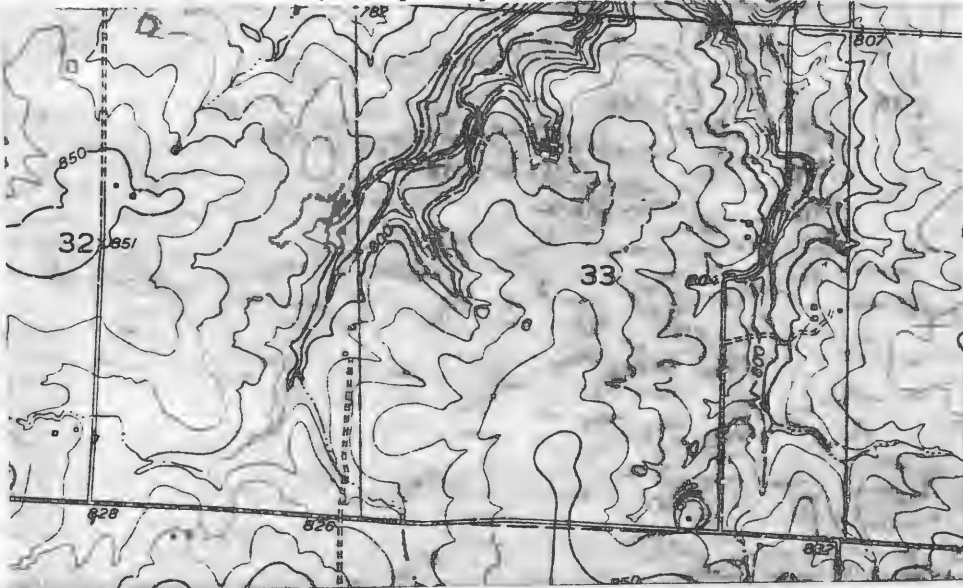
45 Sources of Information
Atlas Map of Cooper County, Mo., 1877
Illustrated Historical Atlas of Cooper County, Mo., 1897
Standard Atlas of Cooper County, Mo., 1915
1925 Map of Cooper County, Mo.
Interview with Helen Shrout, 9/80

46 Prepared by
L. Harper / J. Higbie
47 Organization Friends Of
Historic Boonville
48 Date 9/80
49 Revision Date(s)

Photo

42. (cont.) rear. It has enclosed porch to its E and W.

44. (cont.) and has a chimney, a pent porch and 6-over-6 windows.

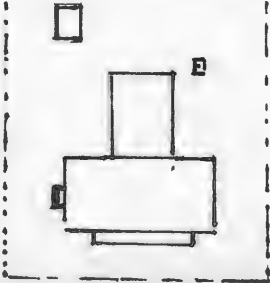


Lone Elm Quad 7.5 USGS





HISTORIC INVENTORY

1 No CF-102		4 Present Name(s) Shrout Property	
2 County Cooper		5 Other Name(s) "Old Sam Carpenter Place"	
3 Location of Negatives Friends of Historic Boonville			
6 Specific Location NE 1/4 of SE 1/4 of Section 33, T47N, R16W.		16 Thematic Category	
7 City or Town If Rural, Township & Vicinity Clarks Fork		17 Date(s) or Period 1822, 1830's	
8 Site Plan with North Arrow 		18 Style or Design Vernacular	
		19 Architect or Engineer	
		20 Contractor or Builder	
		21 Original Use, if apparent residence	
		22 Present Use abandoned	
		23 Ownership Public <input type="checkbox"/> Private <input checked="" type="checkbox"/>	
		24 Owner's Name & Address, if known Helen Shrout RFD 1 Bunceton, Mo. 65237	
9 Coordinates UTM 15/528720/4293550		25 Open to Public? Yes <input type="checkbox"/> No <input checked="" type="checkbox"/>	
10 Site Building <input checked="" type="checkbox"/> Structure Object <input type="checkbox"/>		26 Local Contact Person or Organization Friends of Historic Boonville	
11 On National Register? Yes <input type="checkbox"/> No <input checked="" type="checkbox"/>		27 Other Surveys in Which Included	
12 Is Eligible? Yes <input checked="" type="checkbox"/> No <input type="checkbox"/>			
13 Part of Estab Hist Dist? Yes <input type="checkbox"/> No <input checked="" type="checkbox"/>		14 District Potenti? Yes <input type="checkbox"/> No <input checked="" type="checkbox"/>	
15 Name of Established District		28 No of Stories 1 1/2	
		29 Basement? Yes <input type="checkbox"/> No <input checked="" type="checkbox"/>	
		30 Foundation Material stone	
		31 Wall Construction log, frame	
		32 Roof Type & Material gable, corr. tin	
		33 No of Bays Front 4 Side 2	
		34 Wall Treatment clapboard	
		35 Plan Shape rec	
		36 Changes (Explain in #42) Addition <input checked="" type="checkbox"/> Altered <input type="checkbox"/> Moved <input type="checkbox"/>	
		37 Condition Interior <input type="checkbox"/> Exterior poor	
		38 Preservation Underway? Yes <input type="checkbox"/> No <input checked="" type="checkbox"/>	
		39 Endangered? By What? Yes <input checked="" type="checkbox"/> No <input type="checkbox"/> abandoned	
		40 Visible from Public Road? Yes <input type="checkbox"/> No <input checked="" type="checkbox"/>	
		41 Distance from and Frontage on Road	
42 Further Description of Important Features The double pen log cabin measures 36' X 18'6" and originally had free standing brick exterior end chimneys. Only the W one remains. The front porch is 2 bay and affords protection to the 2 entrances. A drip course accents the roofline. Some 6-over-6 windows remain. Notching is the dovetail type. To the rear is a gabled ell with an end chimney. There is only 1 boxed stair; it is in the NW corner of the West front room.			
43 History and Significance A portion of the structure is believed to have been the original homestead of Samuel Carpenter, Sr. and built in 1822. Carpenter, originally a Kentuckian, travelled to California in 1849, found gold and for years afterward would recount his stoies of gold and buffalo hunting to interested listeners. Upon his death in 1869, he was buried in the family cemetery located to the SW of the log homestead, and the residence became (see reverse)			
44 Description of Environment and Outbuildings The house faces S and sits about 1/2 mile off the gravel county road. It sits on a rise with a creek to its W. There are numerous outbuildings of various dates; however, 1 log outbuilding remains. It is to the W and is a single crib, 1 story building which measures 9'6" X 17'6". It has pent frame additions (see reverse)			
45 Sources of Information History of Howard and Cooper County, Mo. 1883, p. 116=17 History of Cooper County, Mo., Johnson, p.718-719, 734-735, 738-1071 (see reverse)			
46 Prepared by L. Harper/J. Higbie			
47 Organization Friends of			

43. (cont.) the home of his son, George. By 1877, it was the home of J.B. Clawson. The next owner, according to the oral history was T. R. French, but it is unlikely that he resided here. By 1897, it was owned by H.P. Reaves and continued as his residence until some point after 1925. By 1959, it was in possession of the Reaves Heirs, however by 1975 it was in the possession of the present owner.

45. (cont.) Atlas of Cooper County, Mo. 1877
Illustrated Historical Atlas of Cooper County, Mo., 1897
Standard Atlas of Cooper County, Mo. 1915
 1874, 1925, 1959, 1975, Maps of Cooper County, Mo.

44. (cont.) to its N & S, and is covered with vertical board siding.

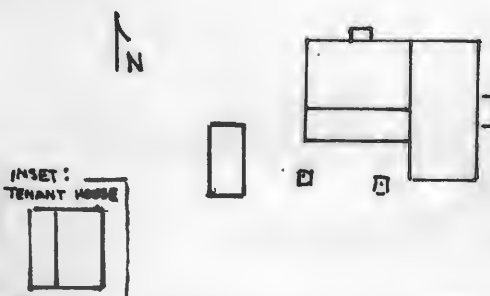


Love Elm Quad
 7.5
 W909





HISTORIC INVENTORY

1 No CF-127		4 Present Name(s) Meyer Property		80CP 0732	
2 County Cooper		5 Other Name(s)			
3 Location of Negatives Friends of Historic Boonville		"Old Meyer Place," "Forest Grove Stock Farm"			
6 Specific Location SE 1/4 of SE 1/4 of Section 34 T48N, R16W.		16 Thematic Category		28 No. of Stories 2	
7 City or Town Clarks Fork		17 Date(s) or Period c 1880		29 Basement? Yes <input checked="" type="checkbox"/> No	
8 Site Plan with North Arrow		18 Style or Design Vernacular with Greek Revival affinities		30 Foundation Material brick & stone	
		19 Architect or Engineer		31 Wall Construction frame	
		20 Contractor or Builder		32 Roof Type & Material gable, rib tin	
9 Coordinates Lat Long UTM 15/530530/4302530		21 Original Use, if apparent residence		33 No. of Bays Front 5 Side 1	
10 Site: <input checked="" type="checkbox"/> Building: <input checked="" type="checkbox"/> Structure: <input checked="" type="checkbox"/> Object: <input checked="" type="checkbox"/>		22 Present Use storage		34 Wall Treatment clapboard	
11 On National Register? Yes <input checked="" type="checkbox"/> No <input checked="" type="checkbox"/>		23 Ownership Public <input checked="" type="checkbox"/> Private <input checked="" type="checkbox"/>		35 Plan Shape L	
12 Is it Eligible? Yes <input checked="" type="checkbox"/> No <input checked="" type="checkbox"/>		24 Owner's Name & Address, if known George W. Meyer 808 Weyland Boonville, Mo. 65233		36 Changes (Explain in #42) Addition <input checked="" type="checkbox"/> Altered <input checked="" type="checkbox"/> Moved <input checked="" type="checkbox"/>	
13 Part of Estab. Hist. Dist.? Yes <input checked="" type="checkbox"/> No <input checked="" type="checkbox"/>		25 Open to Public? Yes <input checked="" type="checkbox"/> No <input checked="" type="checkbox"/>		37 Condition Interior Exterior good	
14 District Potent? Yes <input checked="" type="checkbox"/> No <input checked="" type="checkbox"/>		26 Local Contact Person or Organization Friends of Historic Boonville		38 Preservation Underway? Yes <input checked="" type="checkbox"/> No <input checked="" type="checkbox"/>	
15 Name of Established District		27 Other Surveys in Which Included		39 Endangered? By What? Yes <input checked="" type="checkbox"/> No	
				40 Visible from Public Road? Yes <input checked="" type="checkbox"/> No	
				41 Distance from and Frontage on Road	

42 Further Description of Important Features This 1 house has a central hall plan with flanking chimneys with corbelled caps. The central bay is accentuated by a gable peak and a 2nd story entrance with a transom and arched top panels. The 1st story repeats the motifs and is capped by a 1 story 1 bay porch with octagonal wooden posts. Bracketed eaves which rakes at the gable ends and have returns accent the main block and the front porch. Windows are attenuated, trabeated and 2-over-2 (see reverse).

43 History and Significance The rear section of the structure served as the residence of Joseph Johnson. By c 1880 the structure was enlarged and was the residence of George H. Meyer, Sr. Following Meyer's death it became the residence of his son Ewing, who lived with his widowed mother. The house has been abandoned for 2 years.

44 Description of Environment and Outbuildings The house sits .3 of a mile W off of State Road 87. It faces E. To its S are 2 wells and at the SW corner is a gable shed. Other farm buildings including a large mortise and tenon barn are further to the W. (see reverse)

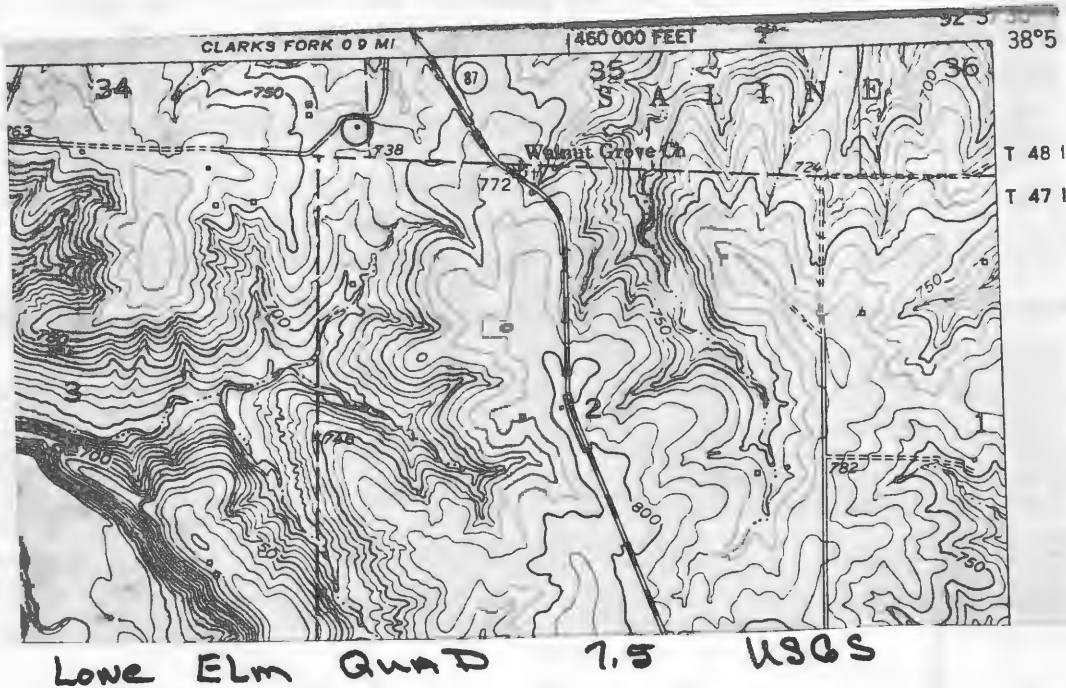
45 Sources of Information
History of Cooper County, Mo., Johnson, p. 460-61
Atlas Map of Cooper County, Mo., 1877
Illustrated Historical Atlas of Cooper County, Mo., 1897
Standard Atlas of Cooper County, Mo., 1915
1925, Map of Cooper County, Mo.
Interview with George Meyer 10/80

46 Prepared by
L. Harper / J. Higbie
47 Organization Friends of Historic Boonville
48 Date 9/80
49 Revision Date(s)

Photo

42. (cont.) This large front block sits on a stone foundation. Projecting to the W is a 1 story gable ell which rests on a brick foundation. It has 2 chimneys, 6-over-6 windows, and a drip course at the eave. On its N facade is an entrance with a 1 bay Eastlake porch, on its S is a pent room and screened-in porch. This ell appears to be the original section of the house.

44. (cont) To the S of the house is a tenants house. It is frame with a gabled corrugated metal roof, and sits on a poured concrete foundation which suggests it may have been moved to this site. It has a pent addition on its rear (W) facade. One 6-over-6 window remains.

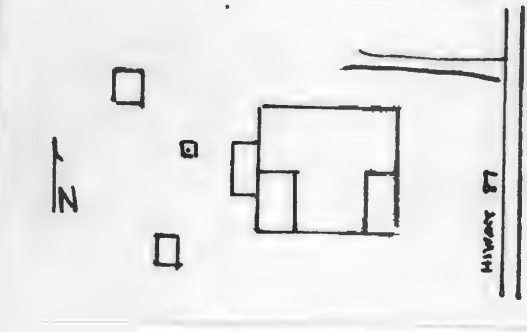


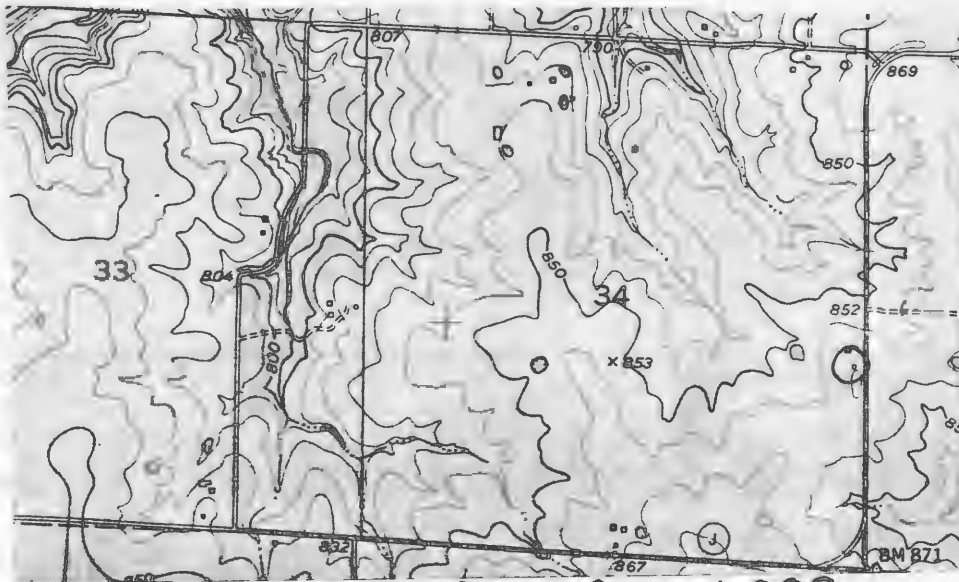




HISTORIC INVENTORY

HISTORIC INVENTORY

1 No CF-99		4 Present Name(s) <div style="text-align: center;">Tuttle Residence</div>	
2 County Cooper		5 Other Name(s)	
3 Location of Negatives Friends of Historic Boonville			
6 Specific Location NE 1/4 of SE 1/4 of Section 34, T47N, R16W.		16 Thematic Category	
7 City or Town If Rural, Township & Vicinity Clarks Fork		17 Date(s) or Period 1895	
8 Site Plan with North Arrow		18 Style or Design Vernacular	
		19 Architect or Engineer	
		20 Contractor or Builder David Jones	
9 Coordinates UTM Lat Long 15/530335/4293370		21 Original Use, if apparent residence	
10 Site: Building Structure: Object:		22 Present Use residence	
11 On National Register? Yes <input type="checkbox"/> No <input checked="" type="checkbox"/>		23 Ownership Public <input type="checkbox"/> Private <input checked="" type="checkbox"/>	
12 Is it Eligible? Yes <input checked="" type="checkbox"/> No <input type="checkbox"/>		24 Owner's Name & Address, if known Bill Tuttle RFD Prairie Home, Mo. 65068	
13 Part of Estab Hist Dist? Yes <input type="checkbox"/> No <input checked="" type="checkbox"/>		25 Open to Public? Yes <input type="checkbox"/> No <input checked="" type="checkbox"/>	
14 District Potent'l? Yes <input type="checkbox"/> No <input checked="" type="checkbox"/>		26 Local Contact Person or Organization Friends of Historic Boonville	
15 Name of Established District		27 Other Surveys in Which Included	
42 Further Description of Important Features The T-shaped plan has a pent 1 story porch at its SE corner and a 1 story hip roofed room at its SW corner. The front porch now has a concrete stoop and wrought iron columns. Windows are shuttered and 2-over-2 and have trabeated headers. The front windows have a jigsaw motif in the headers. There is a 1 story pent enclosed porch on the W facade. It has a concrete foundation.		Photo	
43 History and Significance The structure was built for David Jones prior to 1897. Jones, remained in residence until sometime after 1925, when it became the residence of Jone's daughter, Mrs. Ben Harned. During the depression it was purchased by the Rust family. The present owner obtained the residence and lands in 1944. They have in a remodeling effort sheetrocked the walls in a change of floorplan, added hardwood floors, a furnace, running water and a bathroom.			
44 Description of Environment and Outbuildings Facing E onto State Road 87, the house has 2 frame out-buildings to the W. Both are gabled and sheathed with board and batten siding. A well is directly to the W.			
45 Sources of Information Illustrated Historical Atlas of Cooper County, Mo., 1897 Standard Atlas of Cooper County, Mo., 1915 Interview with Mr. & Mrs. Bill Tuttle, 10/80		46 Prepared by L. Harper / J. Higbie 47 Organization Friends of Historic Boonville 48 Date 9/80 49 Revision Date(s)	

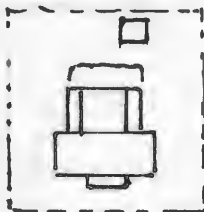


LONE ELM QUAD 7.5 USGS

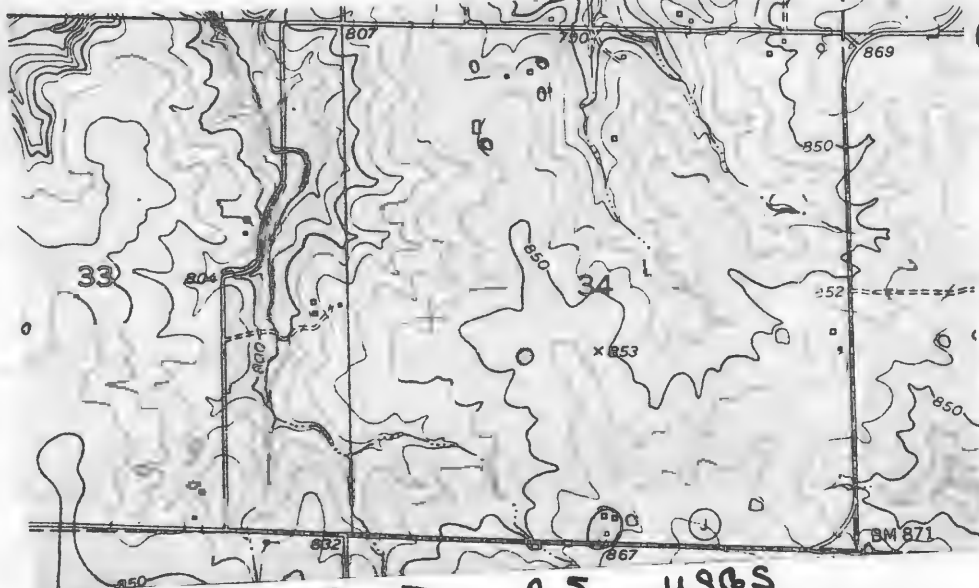




HISTORIC INVENTORY

1 No CF-100		4 Present Name(s) Shrout Property		80CP 0705	
2 County Cooper		5 Other Name(s)			
3 Location of Negatives Friends of Historic Boonville					
6 Specific Location SW 1/4 of SE 1/4 of Section 34, T47N, R16W.		16 Thematic Category		28 No. of Stories 1 1/2	
7 City or Town If Rural, Township & Vicinity Clarks Fork		17 Date(s) or Period c 1910		29 Basement? Yes No <input checked="" type="checkbox"/>	
8 Site Plan with North Arrow		18 Style or Design Vernacular-Type A		30 Foundation Material stone	
		19 Architect or Engineer		31 Wall Construction frame	
		20 Contractor or Builder D.D. Hurt		32 Roof Type & Material gable, asphalt sh	
		21 Original Use, if apparent residence		33 No. of Bays Front 4 Side 2	
		22 Present Use abandoned		34 Wall Treatment clapboard	
		23 Ownership Public <input type="checkbox"/> Private <input checked="" type="checkbox"/>		35 Plan Shape rec	
		24 Owner's Name & Address, if known Helen Shrout RFD 1 Bunceton, Mo. 65237		36 Changes (Explain in #42) Addition <input type="checkbox"/> Altered <input type="checkbox"/> Moved <input type="checkbox"/>	
9 Coordinates UTM Lat Long 15/529580/4292790		25 Open to Public? Yes <input type="checkbox"/> No <input checked="" type="checkbox"/>		37 Condition Interior deteriorated Exterior poor	
10 Site <input type="checkbox"/> Building <input checked="" type="checkbox"/> Structure <input type="checkbox"/> Object <input type="checkbox"/>		26 Local Contact Person or Organization Friends of Historic Boonville		38 Preservation Underway? Yes <input type="checkbox"/> No <input checked="" type="checkbox"/>	
11 On National Register? Yes <input type="checkbox"/> No <input checked="" type="checkbox"/>		12 Is It Eligible? Yes <input checked="" type="checkbox"/> No <input type="checkbox"/>		39 Endangered? By What? Yes <input checked="" type="checkbox"/> No <input type="checkbox"/>	
13 Part of Estab Hist Dist? Yes <input type="checkbox"/> No <input checked="" type="checkbox"/>		14 District Potent'l? Yes <input type="checkbox"/> No <input checked="" type="checkbox"/>		40 Visible from Public Road? Yes <input checked="" type="checkbox"/> No <input type="checkbox"/>	
15 Name of Established District		27 Other Surveys in Which Included		41 Distance from and Frontage on Road	
42 Further Description of Important Features A central chimney and paired front entrances are typical of the style. It has a plain cornice which rakes on the gable ends. Windows are 2-over-2. The porch has turned posts and a and a pent roof. To the rear is a gable ell with pent sections to its E & W. This section sits on stone piers and has an end chimney, and a boxed stair at its SW corner.					
43 History and Significance The structure was built as the residence for D. D. Hurt on land he had originally purchased in 1905. In the 1930's, it became the residence of Forrest Reavn continued under his name until after 1959. The present owners utilize the land as part of their large farming operation.					
44 Description of Environment and Outbuildings Sitting close to County Road J and facing S, the house is overgrown with brush. A concrete patio is to the rear. Only 1 outbuilding remains; a gabled shed on a concrete foundation at the N of the house.					
45 Sources of Information History of Cooper County, Mo., Johnson, p. 1102 Standard Atlas of Cooper County, Mo., 1915 1909, 1925, 1959 Maps of Cooper County Interview with H. Strout, 9/80				46 Prepared by L. Harper / J. Higbie	
				47 Organization Friends of Historic Boonville	
48 Date 9/80				49 Revision Date(s)	

photo




CP AS 002 257

Lone Elm Quad 1.5 USGS

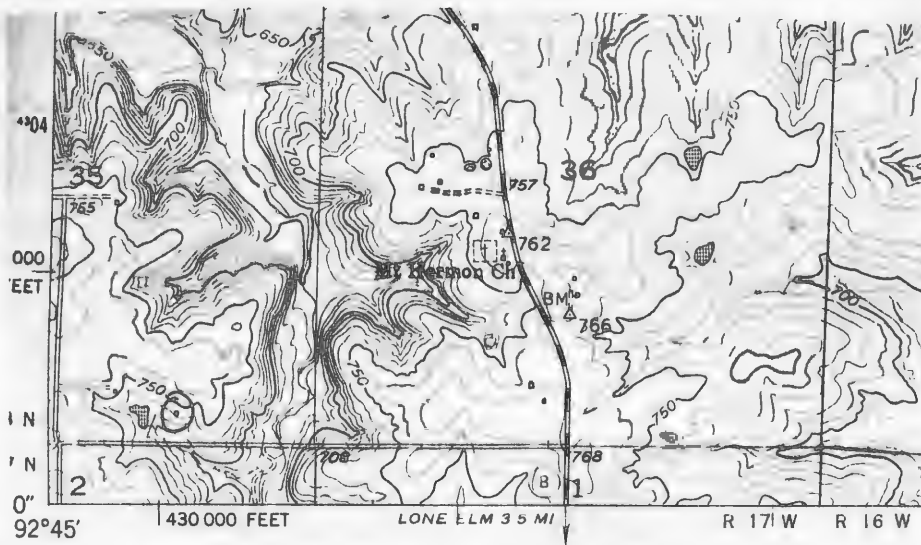




HISTORIC INVENTORY

1 No CF-104		4 Present Name(s) Grissum Property	
2 County Cooper		5 Other Name(s) 80CP0709	
3 Location of Negatives Friends of Historic Boonville			
6 Specific Location SE 1/4 of SE 1/4 of Section 35 T48N, R17W.		16 Thematic Category	
7 City or Town If Rural, Township & Vicinity Blarks Fork		17 Date(s) or Period c. 1910	
8 Site Plan with North Arrow 		18 Style or Design Queen Anne Cottage	
		19 Architect or Engineer	
		20 Contractor or Builder	
		21 Original Use, if apparent residence	
		22 Present Use abandoned	
		23 Ownership Public <input type="checkbox"/> Private <input checked="" type="checkbox"/>	
		24 Owner's Name & Address, if known Nora Grissum RFD 3 Boonville, Mo. 65233	
9 Coordinates UTM Lat Long 15/522100/4303025		25 Open to Public? Yes <input type="checkbox"/> No <input checked="" type="checkbox"/>	
10 Site <input type="checkbox"/> Building <input checked="" type="checkbox"/> Structure <input type="checkbox"/> Object <input type="checkbox"/>		26 Local Contact Person or Organization Friends of Historic Boonville	
11 On National Register? Yes <input type="checkbox"/> No <input checked="" type="checkbox"/>		27 Other Surveys in Which Included	
12 Is It Eligible? Yes <input checked="" type="checkbox"/> No <input type="checkbox"/>			
13 Part of Estab Hist Dist? Yes <input type="checkbox"/> No <input checked="" type="checkbox"/>			
14 District Potent? Yes <input type="checkbox"/> No <input checked="" type="checkbox"/>			
15 Name of Established District		36 Changes (Explain in #42) Addition <input checked="" type="checkbox"/> Altered <input type="checkbox"/> Moved <input type="checkbox"/>	
		37 Condition Interior <u>poor</u> Exterior <u>fair</u>	
		38 Preservation Underway? Yes <input type="checkbox"/> No <input checked="" type="checkbox"/>	
		39 Endangered? By What? Yes <input checked="" type="checkbox"/> No <input type="checkbox"/> abandoned, neglect	
		40 Visible from Public Road? Yes <input checked="" type="checkbox"/> No <input type="checkbox"/>	
		41 Distance from and Frontage on Road	
42 Further Description of Important Features Embellishments include ridge cresting, fishscale shingles in the gable ends, gable dormers E,W and S, and stained glass top panels in the 2 front windows. Windows are 1-over-1 and trabeated. The doors retain their Eastlake screens. A pent front porch is at the SE corner and there is a pent porch at the NW corner. The NE corner of this rear porch is enclosed as a pantry. The trabeated millwork is oak. There is a sliding pocket door.		Photo	
43 History and Significance The structure served as the residence of Henry Grissum in 1915. He continued in residence until after 1925. By 1959, it was under the ownership of Elwood Grissum. The present owner obtained it by 1975.			
44 Description of Environment and Outbuildings A private lane once connected 2 County roads and ran in front (S) of this house; it is not now maintained The house now sits in an open field facing S. It has 4 frame outbuildings; all in poor condition, to the N. The well is at the SE corner of the house.			
45 Sources of Information Standard Atlas of Cooper County, Mo., 1915 1909, 1925, 1959, 1975, Maps of Cooper County, Mo.		46 Prepared by L. Harper / J. Higbie	
		47 Organization Friends of Historic Boonville	
		48 Date 9/80 49 Revision Date(s)	

CP 15 002-258



Mapped, edited, and published by the Geological Survey

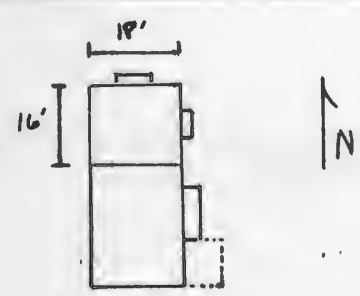
Boonville Quad 7.5 USGS

1



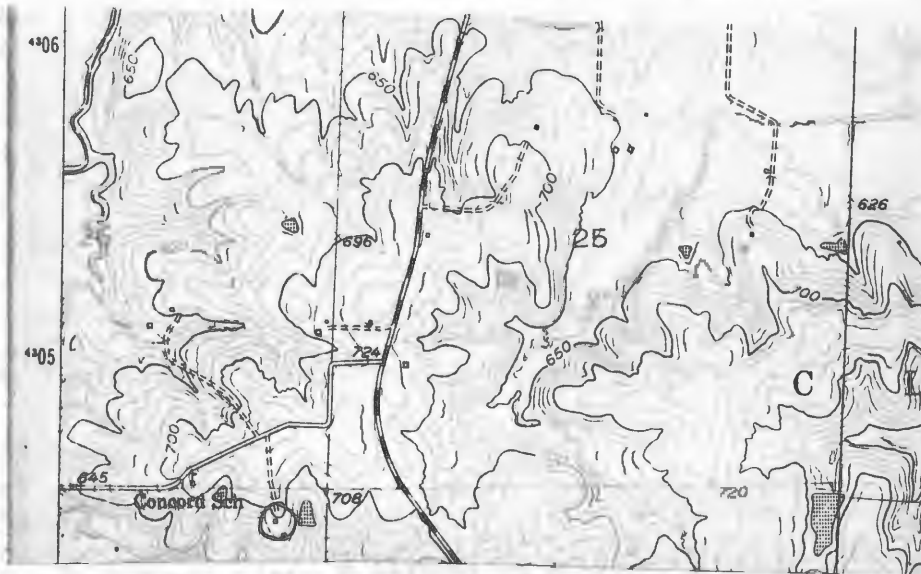


HISTORIC INVENTORY

1 No. CF-58		4 Present Name(s) Grissum Property	
2 County Cooper		5 Other Name(s) 80CP0666	
3 Location of Negatives Friends of Historic Boonville			
6 Specific Location NE 1/4 of NE 1/4 of Section 35, T48N, R17W.		16 Thematic Category	
7 City or Town If Rural, Township & Vicinity Clarks Fork		17 Date(s) or Period 1840's-50's, 1890's	
8 Site Plan with North Arrow		18 Style or Design Vernacular	
		19 Architect or Engineer	
		20 Contractor or Builder	
9 Coordinates UTM Lat Long 15/522400/4304425		21 Original Use, if apparent residence	
10 Site: Building <input checked="" type="checkbox"/> Structure: Object <input type="checkbox"/>		22 Present Use abandoned, storage	
11 On National Register? Yes <input type="checkbox"/> No <input checked="" type="checkbox"/>		23 Ownership Public <input type="checkbox"/> Private <input checked="" type="checkbox"/>	
12 Is It Eligible? Yes <input checked="" type="checkbox"/> No <input type="checkbox"/>		24 Owner's Name & Address, if known Mrs. Roy Grissum 1116 Ream St. Boonville, Mo. 65233	
13 Part of Estab Hist Dist? Yes <input type="checkbox"/> No <input checked="" type="checkbox"/>		25 Open to Public? Yes <input type="checkbox"/> No <input checked="" type="checkbox"/>	
14 District Potent'l? Yes <input type="checkbox"/> No <input checked="" type="checkbox"/>		26 Local Contact Person or Organization Friends of Historic Boonville	
15 Name of Established District		27 Other Surveys in Which Included	
42 Further Description of Important Features A freestanding exterior stone chimney is on the E facade of this 18' X 16' log cabin. Constructed with diagonal notching, the logs measure approximately 12-15" square. At a later date a 2nd story frame section was added and the chimney was extended by adding bricks at the top. A 1 1/2 story frame ell was added to the rear with porches on its E facade. The front entrance received a 1 bay Eastlake porch. A section of the rear ell porch is being removed. Windows are generally 2-over-2.		<div style="border: 1px solid black; height: 100px; width: 100%; text-align: center; line-height: 100px;">Photo</div>	
43 History and Significance The land the structure sits on was "settled" by John A. Steele on January 26, 1867 and was his home for 50 years. It is unknown whether Steele built the log structure or whether it was existant when he acquired the land. By 1925 it was the residence of A Rudolf. At c 1955 the farm sold to Mr. & Mrs. Roy Grissum Sr. who resided there "for a few years". The structure is significant because it contains one of the few remaining free (see reverse)			
44 Description of Environment and Outbuildings The house sits S of the county road and at the end of a long private lane. It faces N. A modern shed is at its NE corner.		46 Prepared by L. Harper/J. Higbie	
45 Sources of Information Interview with Herman & Emilie Frieling 9/80 Interview with Mrs. Roy Grissum, 9/80 Interview with Roy Grissum, 9/80 (see reverse)		47 Organization Friends of Historic Boonville	
		48 Date 9/80	
		49 Revision Date(s)	

43. (cont.) standing stone chimneys in Cooper County.

45. (cont.) Atlas Map of Cooper County, Mo. 1877
Illustrated Historical Atlas of Cooper County, Mo. 1897
Standard Atlas of Cooper County, Mo. 1915
History of Cooper County, Mo. Johnston, p.956-57
1874, 1925, 1959, Map of Cooper County, Mo.



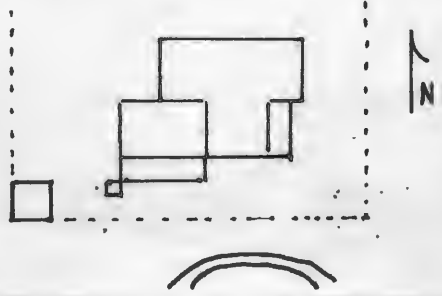
Boonville Quad 7.5' USGS



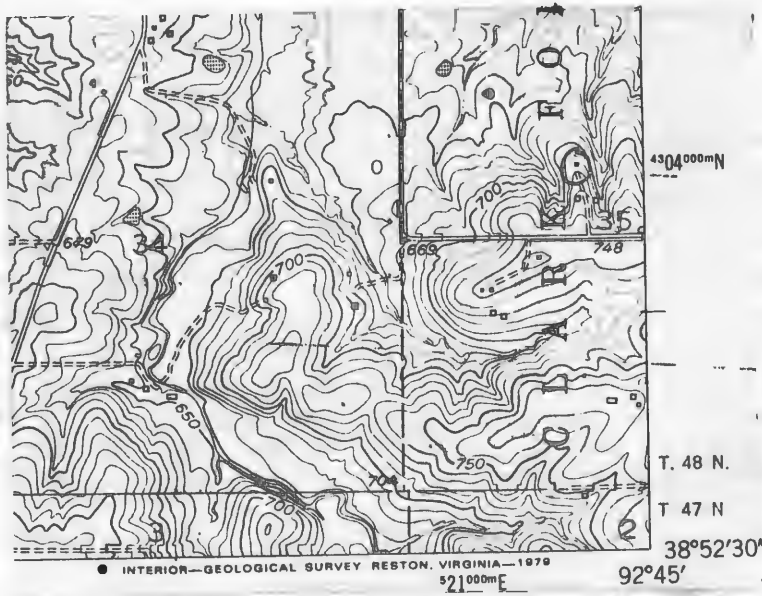


Office of Historic Preservation, P.O. Box 176, Jefferson City, Missouri 65101
HISTORIC INVENTORY

CP AS 002-260

1. No CF- 55		4. Present Name(s) Martin Residence	
2. County Cooper		5. Other Name(s) 800P D663	
3. Location of Negatives Friends of Historic Boonville		Oak Hill Farm " Hill Home Place"	
6. Specific Location SE 1/4 of NW 1/4 of Section 35, T48N, R17W.		16. Thematic Category	
7. City or Town If Rural, Township & Vicinity Clarks Fork		17. Date(s) or Period 1902	
8. Site Plan with North Arrow 		18. Style or Design Vernacular with Queen Anne Affinities	
		19. Architect or Engineer	
		20. Contractor or Builder George Stegner for James Hill	
		21. Original Use, if apparent residence	
		22. Present Use residence	
		23. Ownership Public <input type="checkbox"/> Private <input checked="" type="checkbox"/>	
		24. Owner's Name & Address, if known Cliff Martin Route 3 Boonville, Mo. 65233	
9. Coordinates UTM Lat Long 15/521465/4303950		25. Open to Public? Yes <input type="checkbox"/> No <input checked="" type="checkbox"/>	
10. Site <input type="checkbox"/> Structure <input type="checkbox"/> Building <input checked="" type="checkbox"/> Object <input type="checkbox"/>		26. Local Contact Person or Organization Friends of Historic Boonville	
11. On National Register? Yes <input type="checkbox"/> No <input checked="" type="checkbox"/>		27. Other Surveys in Which Included	
12. Is It Eligible? Yes <input checked="" type="checkbox"/> No <input type="checkbox"/>			
13. Part of Estab Hist Dist? Yes <input type="checkbox"/> No <input checked="" type="checkbox"/>			
14. District Potent? Yes <input type="checkbox"/> No <input checked="" type="checkbox"/>			
15. Name of Established District			
42. Further Description of Important Features The T-shaped house has a pent East-lake porch to the SE and a large pent room addition to the SW. Two entrances, 1 retaining an Eastlake screen door are to the front. Windows are attenuated, 1-over-1. The roof is accented by boxed eaves and 2 chimneys on the ridge. The gable ends have asbestos siding.		Photo	
43. History and Significance Oral history indicates the structure was built for James H "Peach" Hill by George Stegner at a cost of \$500.00. In 1921 the house and lands were obtained by Hill's daughter, Mrs. Cliff Martin. Mr. Martin related that the owner of a log house once located behind his house was killed by bushwackers who had come to demand the large amount of gold he had received as a result of a recent sale of mules. The gold is allegedly still buried there.			
44. Description of Environment and Outbuildings Sitting back (N) from the road, the house faces E. Its yard is fenced and there is 1 gable and pent roofed, board and batten shed to the SW of the house within it. At the SW corner of the house is a concrete patio and a well. Other outbuildings, including a large, trussed barn and a split rail granary are to the S.			
45. Sources of Information Interview with Cliff Martin, 9/80		46. Prepared by L. Harper/J. Higbie	
		47. Organization Friends of Historic Boonville	
		48. Date 9/80 49. Revision Date(s)	

CP AS 002 260

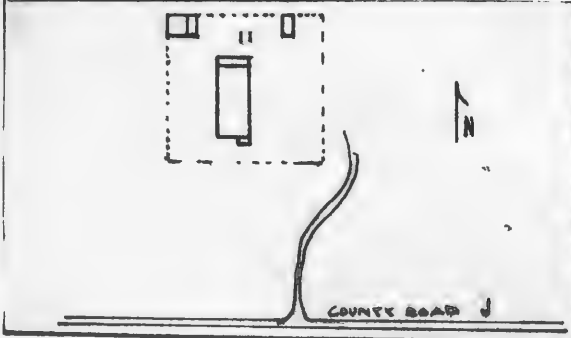



Billingsville Quad 2.5' USGS





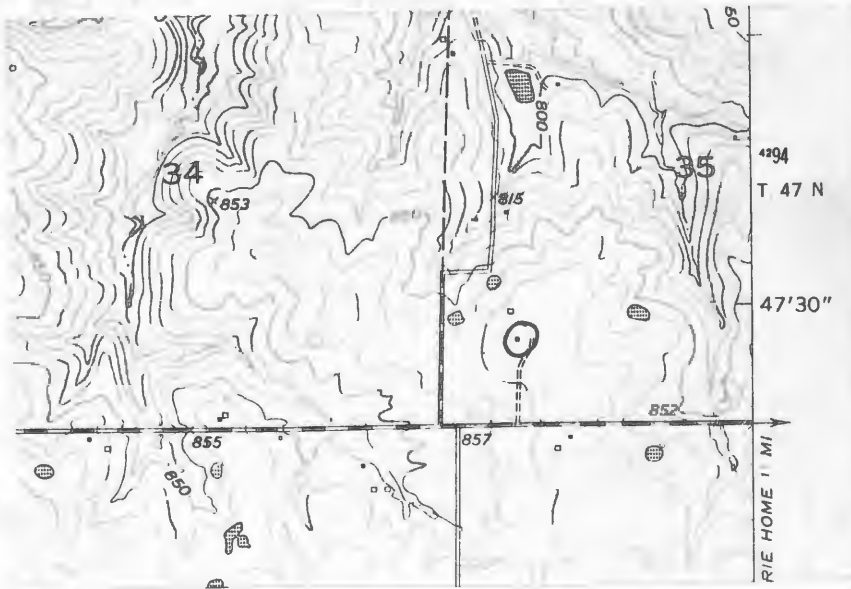
HISTORIC INVENTORY

1 No CP-20		4 Present Name(s) Nelson Residence	
2 County Cooper		5 Other Name(s) "Eminence"	
3 Location of Negatives Friends of Historic Boonville		6 Specific Location SW ¼ of SW ¼ of Section 35, T47N, R17W.	
7 City or Town If Rural, Township & Vicinity Clarks Fork		16 Thematic Category	
8 Site Plan with North Arrow 		17 Date(s) or Period 1868	
9 Coordinates UTM Lat Long 15/520940/4293365		18 Style or Design Vernacular	
10 Site Structure Building <input checked="" type="checkbox"/> Object <input type="checkbox"/>		19 Architect or Engineer	
11 On National Register? Yes <input type="checkbox"/> No <input checked="" type="checkbox"/>		20 Contractor or Builder T. A. Nelson	
12 Is Eligible? Yes <input checked="" type="checkbox"/> No <input type="checkbox"/>		21 Original Use, if apparent residence	
13 Part of Estab Hist Dist? Yes <input type="checkbox"/> No <input checked="" type="checkbox"/>		22 Present Use residence	
14 District Potent? Yes <input type="checkbox"/> No <input checked="" type="checkbox"/>		23 Ownership Public <input type="checkbox"/> Private <input checked="" type="checkbox"/>	
15 Name of Established District		24 Owner's Name & Address, if known Thomas Nelson Route 1 Bunceton, Mo. 65237	
25 Open to Public? Yes <input type="checkbox"/> No <input checked="" type="checkbox"/>		26 Local Contact Person or Organization Friends of Historic Boonville	
27 Other Surveys in Which Included		28 No. of Stories 2	
28 Further Description of Important Features Built on the 2/3rds plan, the classical entrance with its narrow transom and sidelights is the E bay of the primary (S) facade. It is capped by a 1 story, 1 bay hip roofed porch supported on octagonal wood posts, square piers and an open cut out balustrade. The top panels of the door are arched. The 2-over-2 windows repeat this in their segmentally arched headers. Corner boards have caps and appear as pilaster. On the E the central section which was once a 2 story open gallery (see reverse)		29 Basement? Yes <input type="checkbox"/> No <input type="checkbox"/>	
29 History and Significance The structure was built by T. A. Nelson, son of one of Cooper County's earliest pioneers in 1868. Mrs. Sarah Nelson, who grew up on the farm of Thomas Tucker which borders Eminence to the north, reported that in the beginning years of their farm numerous prairie schooners would camp beside Eminence's lake. The Nelson's built a reputation for the breeding and raising of shorthorn cattle, Duroc-Jersey hogs and (see reverse)		30 Foundation Material cut stone	
30 Description of Environment and Outbuildings The residence sits back from the road (County Road J) and faces S. Its yard is enclosed by a wood fence. To the rear and within the fence are 3 frame outbuildings. All are frame with gable roofs. One is 1½ storys.		31 Wall Construction frame	
31 Sources of Information History of Cooper County, Johnston, p. 598-99, 1157-58		32 Roof Type & Material hip, asphalt sh.	
32 Prepared by L. Harper/J. Higbie		33 No. of Bays Front 3 Side 3	
33 Organization Friends of Historic Boonville		34 Wall Treatment clapboard	
34 Date 9/80		35 Plan Shape rec.	
35 Revision Date(s)		36 Changes (Explain in #42) Addition <input checked="" type="checkbox"/> Altered <input checked="" type="checkbox"/> Moved <input type="checkbox"/>	
36 Condition Interior Exterior good		37 Preservation Underway? Yes <input type="checkbox"/> No <input checked="" type="checkbox"/>	
37 Endangered? By What? Yes <input type="checkbox"/> No <input checked="" type="checkbox"/>		38 Visible from Public Road? Yes <input checked="" type="checkbox"/> No <input type="checkbox"/>	
38 Distance from and Frontage on Road		39 Photo 	

42. (cont.) is now enclosed. Across the rear is a later 1 story, pent addition.

43. (cont.) Barred Rock poultry. In 1918 the Nelsons moved to Bunceton and W. L. Nelson a son, bought the farm. Another son Clyde T. Nelson resided in the house and managed the farm. W. L. Nelson served as U.S. Congressman and Assistant Secretary of Agriculture for many years. Clyde later obtained the entire farm which appears in his name by 1959 and his widows name by 1975. In 1976 the farm and residence passed to the present owner who in 1979 closed in an gallery to form extra living space.


45. (cont.) "Eminence", Boonville Advertiser, Rural Life Edition, July 1934, p.2
 "A Farm Mother Looks Back 50 years", Boonville Advertiser, Rural Life Edition July 1925, p. 42



Bunceton Quad 7.5' USGS

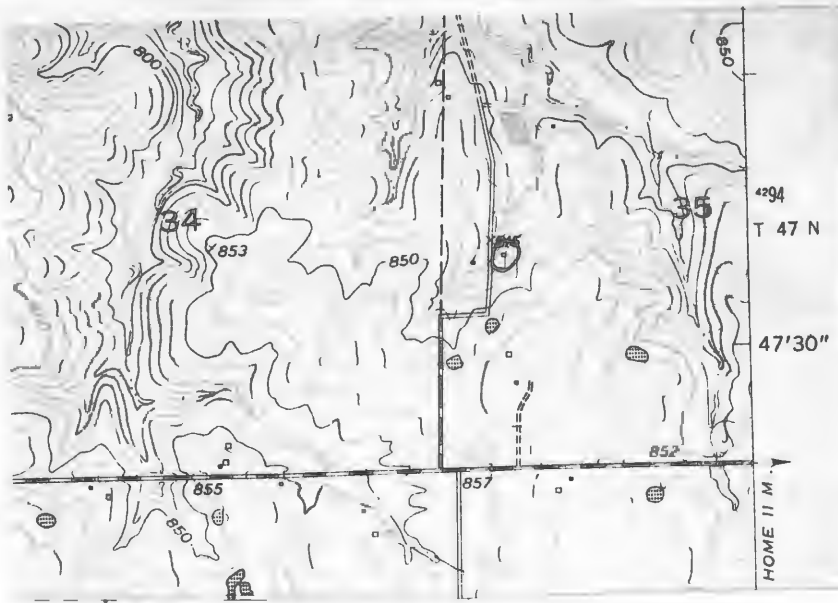


HISTORIC INVENTORY

1. No CF-21		4. Present Name(s) Nelson Property		5. Other Name(s) 80CP0634	
2. County Cooper		3. Location of Negatives Friends of Historic Boonville			
6. Specific Location NW of 1/4 of SW 1/4 of Section 35, T47N, R17W.		16. Thematic Category		28. No. of Stories 1	
7. City or Town If Rural, Township & Vicinity Clarks Fork		17. Date(s) or Period c 1860's-80's		29. Basement? Yes No X	
8. Site Plan with North Arrow		18. Style or Design Vernacular		30. Foundation Material stone piers	
		19. Architect or Engineer		31. Wall Construction frame	
		20. Contractor or Builder		32. Roof Type & Material gable, rib tin	
		21. Original Use, if apparent residence		33. No. of Bays Front 4 Side 1	
		22. Present Use abandoned		34. Wall Treatment board & batten	
9. Coordinates UTM Lat Long 15/520915/4293770		23. Ownership Public <input type="checkbox"/> Private <input checked="" type="checkbox"/>		35. Plan Shape rec	
10. Site <input type="checkbox"/> Building <input checked="" type="checkbox"/> Structure <input type="checkbox"/> Object <input type="checkbox"/>		24. Owner's Name & Address, if known Thomas Nelson Route 1 Bunceton, Mo. 65237		36. Changes (Explain in #42) Addition <input type="checkbox"/> Altered <input type="checkbox"/> Moved <input type="checkbox"/>	
11. On National Register? Yes <input type="checkbox"/> No <input checked="" type="checkbox"/>		25. Open to Public? Yes <input type="checkbox"/> No <input checked="" type="checkbox"/>		37. Condition Interior deteriorated Exterior poor	
12. Is It Eligible? Yes <input type="checkbox"/> No <input type="checkbox"/>		26. Local Contact Person or Organization Friends Of Historic Boonville		38. Preservation Underway? Yes <input type="checkbox"/> No X	
13. Part of Estab Hist Dist? Yes <input type="checkbox"/> No <input checked="" type="checkbox"/>		27. Other Surveys in Which Included		39. Endangered? By What? Yes X No	
14. District Potent? Yes <input type="checkbox"/> No <input checked="" type="checkbox"/>				40. Visible from Public Road? Yes X No	
15. Name of Established District				41. Distance from and Frontage on Road	
42. Further Description of Important Features Typical of this vernacular style, the house has 2 entrances and a central chimney, which has a corbelled cap. Openings are trabeated and the windows have plank shutters.					
43. History and Significance This abandoned structure served as a residence for farm workers on Eminence Farm.					
44. Description of Environment and Outbuildings The house sits in an open field facing W. There are no outbuildings remaining.					
45. Sources of Information					
46. Prepared by L. Harper / J. Higbie					
47. Organization Friends of Historic Boonville					
48. Date 9/80 49. Revision Date(s)					

Photo

CP AS 002 262

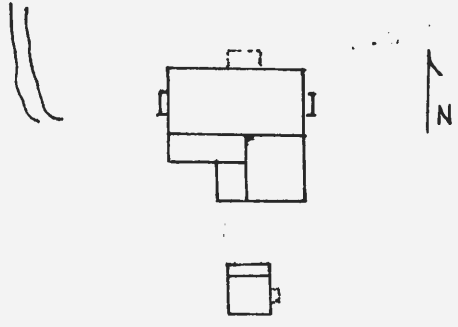


Bunceston Quad 7.5' USGS





HISTORIC INVENTORY

1 No CF-16		4 Present Name(s) Brandes Property		800CP 0629	
2 County Cooper		5 Other Name(s)			
3 Location of Negatives Friends of Historic Boonville		Wolfrun Residence, Thomas Tucker Place, "Prairie Lawn Farm"			
6 Specific Location NW ¼ of NE ¼ of Section 35, T47N, R17W.		16 Thematic Category		28 No of Stories 2	
7 City or Town If Rural, Township & Vicinity Clarks Fork		17 Date(s) or Period 1847		29 Basement? Yes No X	
8 Site Plan with North Arrow		18 Style or Design Federal-Greek Revival		30 Foundation Material cut stone	
		19 Architect or Engineer		31 Wall Construction timber frame	
		20 Contractor or Builder Thomas Tucker		32 Roof Type & Material gable, corr. tin	
9 Coordinates UTM Lat Long 15/521830/4294480		21 Original Use, if apparent residence		33 No of Bays Front 5 Side	
10 Site Building Structure Object		22 Present Use abandoned		34 Wall Treatment clapboard	
11 On National Register? Yes No X		23 Ownership Public Private X		35 Plan Shape L	
12 Is It Eligible? Yes No X		24 Owner's Name & Address, if known Virgil Brandes RFD 1 Bunceton, Mo. 65237		36 Changes (Explain in #42) Addition X Altered Moved	
13 Part of Estab Hist Dist? Yes No X		25 Open to Public? Yes No X		37 Condition Interior poor Exterior fair	
14 District Potent? Yes No X		26 Local Contact Person or Organization Friends of Historic Boonville		38 Preservation Underway? Yes No X	
15 Name of Established District		27 Other Surveys in Which Included		39 Endangered? By What? Yes No X abandoned	
42 Further Description of Important Features Large brick exterior chimneys are to the E and W. Windows are 6-over-6 and shuttered. The central entrance has a narrow 8 light transom and sidelights. The door above is without these surrounds and the 1 bay porch has collapsed. The eave is boxed and narrow to form a drip course. Corner boards are capped so as to form pilasters. To the rear is a 1½ story ell with a central chimney. There are pent porches at the SW corner. On the interior the stair in the large central hall has a delicately (see reverse)		40 Visible from Public Road? Yes No X			
43 History and Significance The structure was built by Thomas Tucker, a Virginian, who arrived in Cooper County in 1841. Tucker soon became known throughout the county as being one of the early breeders of pure bred hogs and in this pursuit became quite wealthy. He was an owner of slave (note the log structure located behind the residence), and during the Civil War was a strong sympathizer of the southern cause. At least one skirmish took place (see reverse)		41 Distance from and Frontage on Road			
44 Description of Environment and Outbuildings The house sits on a knoll facing N. It is approximately ½ mile S of the road. There are a couple of metal or farm modern outbuildings to the W and S, however 1 outbuilding to the S dates to the period of the house. It may even pre-date it. This is a 1 room log cabin, 18' square with logs measuring (see reverse)		Photo			
45 Sources of Information History of Cooper County, Mo., Johnson, p. 196, 209, 400, 590-00.1014-15, 1092. (see reverse)		46 Prepared by L. Harper / J. Higbie			
		47 Organization Friends of Historic Boonville			
		48 Date 9/80 49 Revision Date(s)			

42. (cont.) carved newel and a long narrow landing. The rail is of bent wood with gentle curves at the landing. Most interior doors are 4 panel with wide styles. The mantels are Greek Revival in style. In the dining room there is a chair rail with beaded wainscoting below. (Regarding the construction, numerous joints are mortise and tendon with pegs, however a unique feature is the sawtooth groove at the joint so as to slide the pieces together and hold them.)
43. (cont.) on the farm lands. A daughter, Sarah, married Thomas A. Nelson, of Emmenence Stockfarm which is located to the south of Tucker's farm. Upon his death in 1893, he was regarded as "one of the best known of the pioneer citizens of Cooper County."
- The next owner, John G. Wolfrum, named the farm and residence "Prairie Lawn Farm". Wolfrum served in the Missouri State Militia and at "Prarie Lawn" became a breeder of Chester White Hogs and Shorthorn cattle.
- It is believed that the structure was rented out to an English couple because as late as 1959 it still remained in the Wolfrum family. In 1962, it was purchased by the present owner and he resided in the structure until 1968. The owner states that his wife would like to restore the structure at some future date.
45. (cont.) Atlas of Cooper County, Mo., 1877
Illustrated Historical Atlas of Cooper County, Mo., 1897
Standard Atlas of Cooper County, Mo., 1915
 1874, 1925, 1959, Maps of Cooper County, Mo.
 Interview with Virgil Brandes, 9/80
 Interview with Norman Brandes, 9/80
44. (cont.) approximately 12" and with diagonal and square notching. It is 1½ stories and rests on a stone foundation. Pole rafters extend to the N to form a pent porch. On the E, the stone footing and the large gap in the wall indicate an original exterior fireplace. A ladder is used to reach the loft area on the interior. The structure may have been used as the original residence, as a summer kitchen or as slave quarters.



Lone Elm Quad 7.5 U3C3







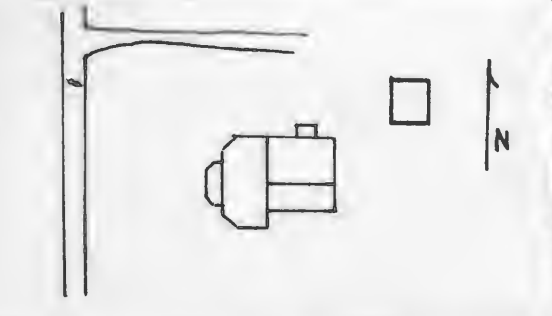








HISTORIC INVENTORY

1 ^{Map} CF-18		4 Present Name(s) 80CP0631	
2 County Cooper		Deal Residence	
3 Location of Negatives Friends of Historic Boonville		5 Other Name(s)	
6 Specific Location SE 1/4 of NW 1/4 of Section 36 T47N, R17W.		16 Thematic Category	
7 City or Town If Rural, Township & Vicinity Clarks Fork		17 Date(s) or Period c 1903	
8 Site Plan with North Arrow 		18 Style or Design Queen Anne Cottage	
		19 Architect or Engineer	
		20 Contractor or Builder Wm. Schleuter	
		21 Original Use, if apparent residence	
		22 Present Use residence	
		23 Ownership <div style="display: flex; justify-content: space-between;"> Public <input type="checkbox"/> Private <input checked="" type="checkbox"/> </div>	
		24 Owner's Name & Address, if known Deal Family Route 1 Bunceton, Mo. 65237	
9 Coordinates UTM Lat Long 15/522860/4294070		25 Open to Public? <div style="display: flex; justify-content: space-between;"> Yes <input type="checkbox"/> No <input checked="" type="checkbox"/> </div>	
10 Site Structure Building <input checked="" type="checkbox"/> Object <input type="checkbox"/>		26 Local Contact Person or Organization Friends of Historic Boonville	
11 On National Register? Yes <input type="checkbox"/> No <input checked="" type="checkbox"/>		27 Other Surveys in Which Included	
12 Is II Eligible? Yes <input checked="" type="checkbox"/> No <input type="checkbox"/>			
13 Part of Estab Hist Dist? Yes <input type="checkbox"/> No <input checked="" type="checkbox"/>			
14 District Potenti'l? Yes <input type="checkbox"/> No <input checked="" type="checkbox"/>			
15 Name of Established District			
42 Further Description of Important Features An ornate Eastlake porch and chamfered end bays accent the front facade. Chimneys with corbelled caps flank the central hall and entrance with its wide transom. The gable ends have metal scroll finials and a raking cornice. Extending to the rear is a gable ell with a pent porch on its S and a smaller enclosed porch on its N facade. This section may predate the front as it sits on stone piers.			
43 History and Significance The structure was built for William Schleuter, a German immigrant, who resided within from 1903 until sometime after 1925. By 1959 it was the residence of H. Schlueter. It is unknown when the present owner obtained the property.			
44 Description of Environment and Outbuildings Facing W onto County Road B the house has a gabled frame outbuilding to the NW and a new 1 story hip roofed garage at the NE.			
45 Sources of Information History of Cooper County, Johnston, p.600 Cooper County Directory, 1912-1913 p. 241 (see reverse)		46 Prepared by L. Harper / J. Higbie 47 Organization Friends of Historic Boonville 48 Date 9/80 49 Revision Date(s)	

45. (cont,) Illustrated Historical Atlas of Cooper County, Mo. 1897
Standard Atlas of Cooper County, Mo. 1915
1906 Soil Survey Map
1925 Plat of Cooper County
1959 Map of Cooper County, Mo.



Howe Elm Quad 7.5 USGS

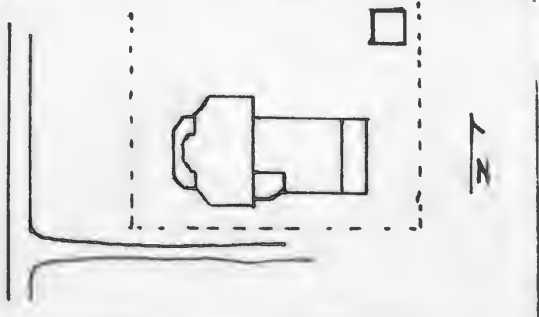




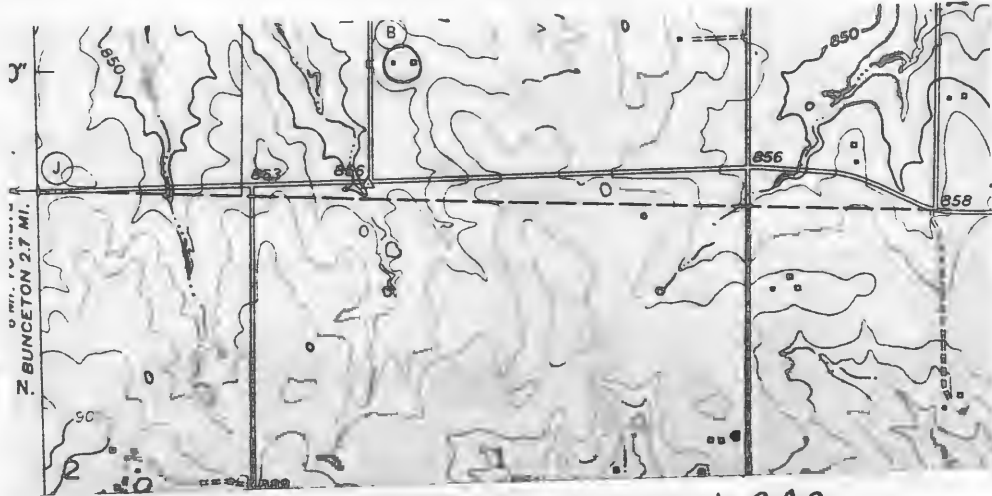
CP-AS 002-265

Office of Historic Preservation, P.O. Box 176, Jefferson City, Missouri 65101

HISTORIC INVENTORY

1 No CF-19		4 Present Name(s) <div style="text-align: right;">K. Deal Residence</div>	
2 County Cooper		5 Other Name(s)	
3 Location of Negatives Friends of Historic Boonville			
6 Specific Location SE 1/4 of SW 1/4 of Section 36, T47N, R17W.		16 Thematic Category	
		17 Date(s) or Period 1911	
7 City or Town If Rural, Township & Vicinity Clarks Fork		18 Style or Design Queen Anne Cottage	
8 Site Plan with North Arrow 		19 Architect or Engineer	
		20 Contractor or Builder	
9 Coordinates UTM Lat Long 15/522890/4293470		21 Original Use, if apparent residence	
10 Site: Building: Structure: Object:		22 Present Use residence	
11 On National Register? Yes: NoX		23 Ownership Public: PrivateX	
12 Is Eligible? Yes: NoX		24 Owner's Name & Address, if known Charles Huecker 301 Center Ave. Boonville, Mo. 65233	
13 Part of Estab Hist Dist? Yes: NoX		25 Open to Public? Yes: NoX	
14 District Potent? Yes: NoX		26 Local Contact Person or Organization Friends of Historic Boonville	
15 Name of Established District		27 Other Surveys in Which Included	
42 Further Description of Important Features Queen Anne features include the spindle frieze and brackets which appear on the front chamfered corners, the stickwork in the front gable wall dormer, and the veranda type 1 story porch which wraps around the front facade accenting the central polygonal bay window which has beveled leaded glass. The 3 front entrances under this porch all have wide transoms. Doric columns and a spindle balustrade support the porch. Windows are 1-over-1 and transomed. There are several additions to the rear (see reverse).		Photo	
43 History and Significance The structure was probably built for H.D. Lankop. (The initials H.L. appear in the rear steps). By 1919, Lankop moved to Boonville to live. In 1925, the residence was the home of William Schlueter, followed by H. Schlueter by at least 1959. In 1976 it became the property of the present owner who utilizes it as rental property.			
44 Description of Environment and Outbuildings Sitting on the E side of Cum Road B, the house faces W. Within the fenced house yard is a gable shed with vertical board siding.			
45 Sources of Information Standard Atlas of Cooper County, Mo. 1915, photo p. 85 1925 Map of Cooper County, Mo. 1959 Map of Cooper County, Mo. History of Cooper County, Mo., Johnson p. 601		46 Prepared by L. Harper / J. Higbie	
		47 Organization Friends of Historic Boonville	
48 Date 9/80		49 Revision Date(s)	


42. (cont,) including a gabled section and a 1 story enclosed porch.



Love Elm Quad 7.5 USGS



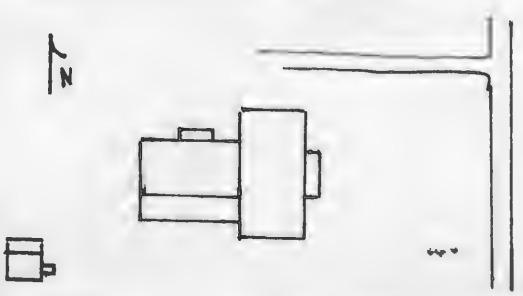




CP AS 002-266

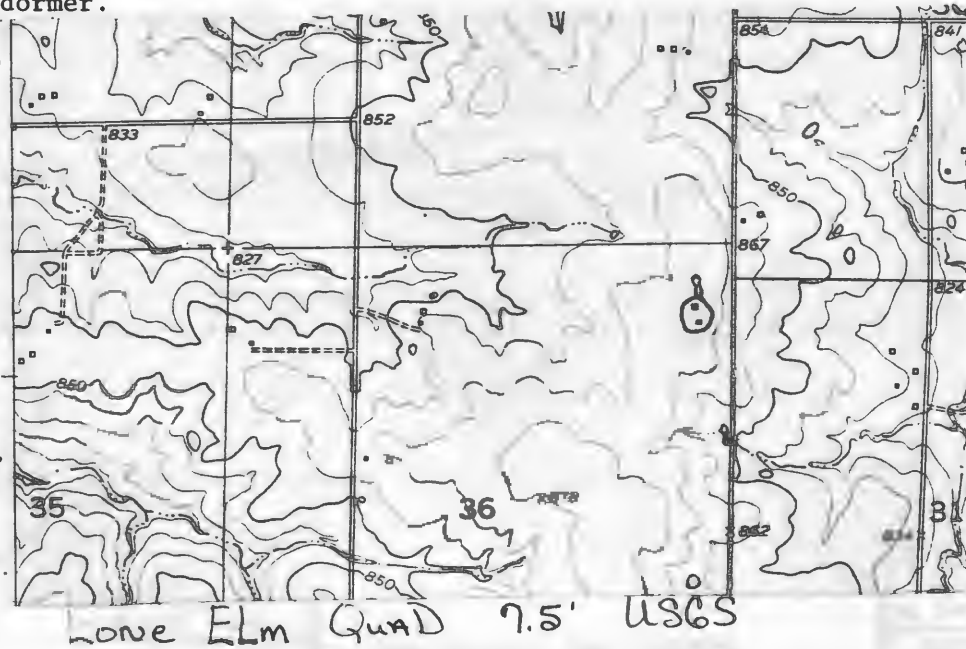
Office of Historic Preservation, P.O. Box 176, Jefferson City, Missouri 65101

HISTORIC INVENTORY

1 No CF-22		4 Present Name(s) Hoerl Estate Property	
2 County Cooper		5 Other Name(s) 800P0635	
3 Location of Negatives Friends of Historic Boonville		"Elmer Hoerl's Place"	
6 Specific Location NE 1/4 of NE 1/4 of Section 36, T47N, R17W.		16 Thematic Category	
7 City or Town If Rural, Township & Vicinity Clarks Fork		17 Date(s) or Period c 1850's, 1870's, 1920's-30's	
8 Site Plan with North Arrow		18 Style or Design Vernacular	
		19 Architect or Engineer	
		20 Contractor or Builder	
		21 Original Use, if apparent residence	
		22 Present Use abandoned	
9 Coordinates UTM Lat Long 15/523960/4294505		23 Ownership Public <input type="checkbox"/> Private <input checked="" type="checkbox"/>	
10 Site <input type="checkbox"/> Building <input type="checkbox"/> Structure <input type="checkbox"/> Object <input type="checkbox"/>		24 Owner's Name & Address, if known Everet Hoerl & Ida Finke St. Charles, Missouri	
11 On National Register? Yes <input type="checkbox"/> No <input type="checkbox"/>		25 Open to Public? Yes <input type="checkbox"/> No <input checked="" type="checkbox"/>	
12 Is It Eligible? Yes <input type="checkbox"/> No <input type="checkbox"/>		26 Local Contact Person or Organization Friends of Historic Boonville	
13 Part of Estab Hist Dist? Yes <input type="checkbox"/> No <input type="checkbox"/>		27 Other Surveys in Which Included	
14 District Potent'l? Yes <input type="checkbox"/> No <input type="checkbox"/>		28 No. of Stories 1 1/2	
15 Name of Established District		29 Basement? Yes <input type="checkbox"/> No <input checked="" type="checkbox"/>	
<p>42 Further Description of Important Features The original section is a 16' X 18' log room which is now the NE room. It has a boxed stair in the NW corner and a fireplace with a plain mantel. The chimney may originally have been exterior. Two small attic level windows flank the brick chimney which now serve a stove. Two plank doors remain. Windows are 6-over-6 and have plain millwork. Attached to the S is a frame 1 room section. The primary entrance is in this room; it has a transom and there are 3 wide doors with 4 panels and an extremely wide (see reverse)</p>		30 Foundation Material stone, concrete	
		31 Wall Construction log, frame	
		32 Roof Type & Material cross gable, asphalt sh.	
		33 No. of Bays Front 3 Side 2	
43 History and Significance By 1874 the log portion of the structure was the residence of A.P. McKee. By 1897, it became the residence of Martin Hoerl, a German immigrant farmer. In c1920 it passed to Elmer C. Hoerl who resided in the structure until his move to Colonial Gardens Nursing Home in Boonville		34 Wall Treatment clapboard	
44 Description of Environment and Outbuildings The house faces E. Four outbuildings remain. All are frame with gable roofs. One of these is a large mortise and tendon barn.		35 Plan Shape T	
45 Sources of Information 1877 Atlas Map of Cooper County, Mo. 1897 Illustrated Historical Atlas of Cooper County, Mo. 1915 Standard Atlas of Cooper County, Mo. 1874 Map of Cooper County 1959 Map of Cooper County		36 Changes (Explain in #42) Addition <input checked="" type="checkbox"/> Altered <input checked="" type="checkbox"/> Moved <input type="checkbox"/>	
46 Prepared by L. Harper / J. Higbie		37 Condition Interior <u>deteriorated</u> Exterior <u>deteriorated</u>	
47 Organization Friends of Historic Boonville		38 Preservation Underway? Yes <input type="checkbox"/> No <input checked="" type="checkbox"/>	
48 Date 9/80		39 Endangered? By What? Yes <input checked="" type="checkbox"/> No <input type="checkbox"/> abandoned	
49 Revision Date(s)		40 Visible from Public Road? Yes <input checked="" type="checkbox"/> No <input type="checkbox"/>	
		41 Distance from and Frontage on Road	

Photo

42. (cont.) style in this room. One retains its hand graining. A boxed stair is in the SW corner. On the exterior a hip, 1 bay, 1 story porch covers the entrance and there is a gable dormer in each section. Extending to the rear is the 1920-30's addition. It is 2 rooms with a pent porch along its S facade. Windows in the area are 1-over-1 and millwork is trabeated and oak. To its N is an entrance with a 1 bay porch and a gable wall dormer.



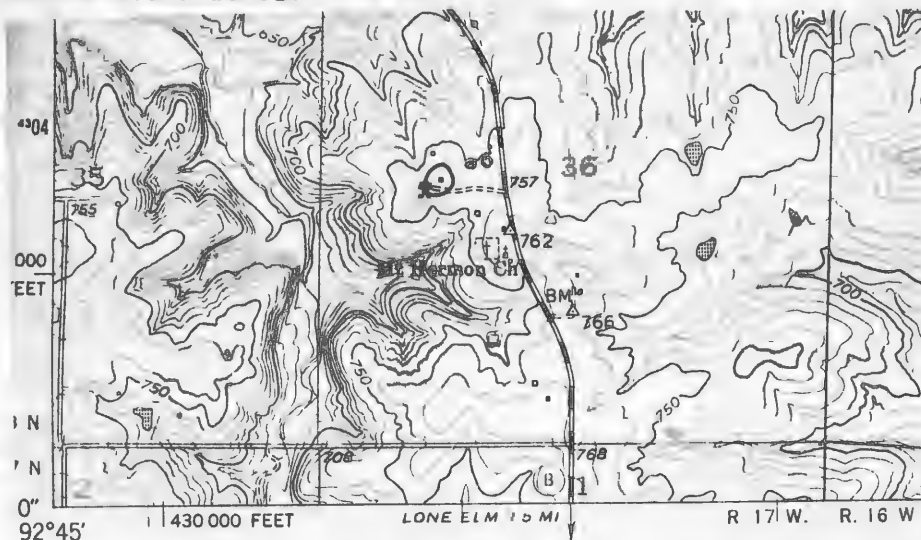


HISTORIC INVENTORY

1 No CF-60		4 Present Name(s) Sapp Property		804P0668	
2 County Cooper		5 Other Name(s) "Sapp Family Place"			
3 Location of Negatives Friends of Historic Boonville		6 Specific Location SW 1/4 of NW 1/4 of Section 36, T48N, R17W.			
7 City or Town II Rural, Township & Vicinity Clarks Fork		16 Thematic Category		28 No. of Stories 1 1/2	
8 Site Plan with North Arrow		17 Date(s) or Period c1900		29 Basement? Yes No <input checked="" type="checkbox"/>	
		18 Style or Design Vernacular		30 Foundation Material stone	
		19 Architect or Engineer		31 Wall Construction frame	
9 Coordinates UTM Lat Long 15/522930/4303780		20 Contractor or Builder		32 Roof Type & Material cross gable, asphalt sh	
10 Site Building Structure Object Building <input checked="" type="checkbox"/> Object <input type="checkbox"/>		21 Original Use, if apparent residence		33 No. of Bays Front 5 Side 1	
11 On National Register? Yes <input type="checkbox"/> No <input checked="" type="checkbox"/>		22 Present Use abandoned		34 Wall Treatment asbestos siding	
12 Is Eligible? Yes <input checked="" type="checkbox"/> No <input type="checkbox"/>		23 Ownership Public <input type="checkbox"/> Private <input checked="" type="checkbox"/>		35 Plan Shape irreg	
13 Part of Estab Hist Dist? Yes <input type="checkbox"/> No <input checked="" type="checkbox"/>		24 Owner's Name & Address, if known James Sapp RFD 1 Bunceton, Mo. 65237		36 Changes (Explain in #42) Addition <input checked="" type="checkbox"/> Altered <input type="checkbox"/> Moved <input type="checkbox"/>	
14 District Potent? Yes <input type="checkbox"/> No <input checked="" type="checkbox"/>		25 Open to Public? Yes <input type="checkbox"/> No <input checked="" type="checkbox"/>		37 Condition Interior Exterior fair	
15 Name of Established District		26 Local Contact Person or Organization Friends of Historic Boonville		38 Preservation Underway? Yes No <input checked="" type="checkbox"/>	
42 Further Description of Important Features A steeply pitched roof and 2 gabled wall dormer cap the building. A 3 bay pent porch supported on chamfered wood columns affords protection to the primary entrance which retains its Queen Anne door with stained border glass. Windows in this front section are 2-over-2. There is stickwork in the S gable which accents the molded and cut out vergeboards. To the rear are several gabled sections. There is a 1 story ell to the (see reverse)		27 Other Surveys in Which Included		39 Endangered? By What? Yes <input checked="" type="checkbox"/> No	
43 History and Significance The owner of the structure in 1915 was George W. Rudolf. An original house on this site which burned and the existing log barn belonged to his father, George Rudolf. By 1925, the house and farm belonged to G.C. Sapp followed by Walter Sapp, who resided within from c1940-1979. The present owner obtained the farm in 1980 upon Walter Sapp's death		44 Description of Environment and Outbuildings The house faces E onto County Road B. Within its fenced house yard and to the W of the house is a cellar with a pent entrance. Farm outbuildings including a dog trot log crib barn, are to the W. Built of 7" log poles with dovetail notching, the building is 1 1/2 stories with a gable roof. (see drawing for details).		40 Visible from Public Road? Yes <input checked="" type="checkbox"/> No	
45 Sources of Information Interview with Mrs. James Sapp, 10/80 Illustrated Historical Atlas of Cooper County, Mo. 1897 Standard Atlas of Cooper County, Mo., 1915 1909, 1925, 1959, Maps of Cooper County, Mo.		46 Prepared by L. Harper / J. Higbie		47 Organization Friends of Historic Boonville	
		48 Date 9/80		49 Revision Date(s)	

Photo

42. (cont.) W with a 1 story gable room and pent porch on its N facade. On its W facade is an enclosed breezeway and 1½ story room. This room is constructed of vertical boards without studs. It is clapboarded on the exterior, has 6-over-6 windows with pedemented headers, and a ladder on the inside to give access to the attic level.



Mapped, edited, and published by the Geological Survey

Boonville Quad 7.5' USGS

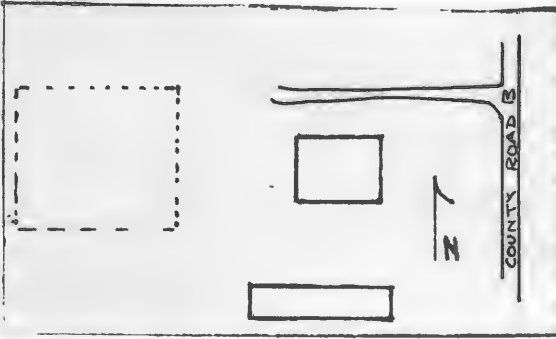








HISTORIC INVENTORY

1 No CF-61		4 Present Name(s) Mt. Herman Baptist Church		80CP0669	
2 County Cooper		5 Other Name(s)			
3 Location of Negatives Friends of Historic Boonville					
6 Specific Location NE 1/4 of SE 1/4 of Section 36, T48N, R17W.		16 Thematic Category		28 No. of Stories 1	
7 City or Town II Rural, Township & Vicinity Clarks Fork		17 Date(s) or Period 1910		29 Basement? Yes No X	
8 Site Plan with North Arrow		18 Style or Design Vernacular		30 Foundation Material molded concrete block	
		19 Architect or Engineer		31 Wall Construction frame	
9 Coordinates UTM Lat Long 15/523140/4303530		20 Contractor or Builder		32 Roof Type & Material gable, asphalt sh	
10 x Site II Building X Structure II Object II		21 Original Use, if apparent church		33 No. of Bays Front 3 Side 4	
11 On National Register? Yes II No X		22 Present Use church		34 Wall Treatment clapboard	
12 Is II Eligible? Yes XI No II		23 Ownership Public II Private XX		35 Plan Shape rec	
13 Part of Estab Hist Dist? Yes II No X		24 Owner's Name & Address, if known Mt. Herman Baptist Church RFD 1 Boonville, Mo. 65233		36 Changes (Explain in #42) Addition Altered Moved	
14 District Potent? Yes II No X		25 Open to Public? Yes II No XX		37 Condition Interior Exterior good	
15 Name of Established District		26 Local Contact Person or Organization Friends of Historic Boonville		38 Preservation Underway? Yes No X	
42 Further Description of Important Features The gable end is to the front. Its double leaf entrance with 2 panel doors is flanked by small vertical, multi-light windows. The entrance is inset. Side windows are 1-over-1 and trabeated. There are 2 bays to the rear facade. Two rows of pews with a central aisle faces W to the pulpit which is on a platform.		27 Other Surveys in Which Included		39 Endangered? By What? Yes No X	
43 History and Significance The Mt. Herman Congregation was organized in 1868 by its first pastor, Jeke Robinson. The first Church building was erected later that year and served the congregation until 1910. In 1910, the present Church building was constructed at a cost of \$1800.00.		40 Visible from Public Road? Yes X No		41 Distance from and Frontage on Road	
44 Description of Environment and Outbuildings Facing E onto County Road B, the small church building has no outbuildings. A trailer is to the S. To the W is a small cemetery.		45 Sources of Information History of Cooper County, Mo., Johnston, p.268 Interview with Cliff Martin, 9/80 Historic Sites Map of Cooper County Co., 1976		46 Prepared by L. Harper / J. Higbie	
		47 Organization Friends of Historic Boonville		48 Date 9/80	
		49 Revision Date(s)			

A topographic map of Mt. Harmon, Ohio. The map features contour lines indicating elevation, with labels such as 700, 750, 760, 765, 766, 768, 770, 775, 780, 785, 790, 795, 800, 805, 810, 815, 820, 825, 830, 835, 840, 845, 850, 855, 860, 865, 870, 875, 880, 885, 890, 895, 900, 905, 910, 915, 920, 925, 930, 935, 940, 945, 950, 955, 960, 965, 970, 975, 980, 985, 990, 995, 1000, 1005, 1010, 1015, 1020, 1025, 1030, 1035, 1040, 1045, 1050, 1055, 1060, 1065, 1070, 1075, 1080, 1085, 1090, 1095, 1100, 1105, 1110, 1115, 1120, 1125, 1130, 1135, 1140, 1145, 1150, 1155, 1160, 1165, 1170, 1175, 1180, 1185, 1190, 1195, 1200, 1205, 1210, 1215, 1220, 1225, 1230, 1235, 1240, 1245, 1250, 1255, 1260, 1265, 1270, 1275, 1280, 1285, 1290, 1295, 1300, 1305, 1310, 1315, 1320, 1325, 1330, 1335, 1340, 1345, 1350, 1355, 1360, 1365, 1370, 1375, 1380, 1385, 1390, 1395, 1400, 1405, 1410, 1415, 1420, 1425, 1430, 1435, 1440, 1445, 1450, 1455, 1460, 1465, 1470, 1475, 1480, 1485, 1490, 1495, 1500, 1505, 1510, 1515, 1520, 1525, 1530, 1535, 1540, 1545, 1550, 1555, 1560, 1565, 1570, 1575, 1580, 1585, 1590, 1595, 1600, 1605, 1610, 1615, 1620, 1625, 1630, 1635, 1640, 1645, 1650, 1655, 1660, 1665, 1670, 1675, 1680, 1685, 1690, 1695, 1700, 1705, 1710, 1715, 1720, 1725, 1730, 1735, 1740, 1745, 1750, 1755, 1760, 1765, 1770, 1775, 1780, 1785, 1790, 1795, 1800, 1805, 1810, 1815, 1820, 1825, 1830, 1835, 1840, 1845, 1850, 1855, 1860, 1865, 1870, 1875, 1880, 1885, 1890, 1895, 1900, 1905, 1910, 1915, 1920, 1925, 1930, 1935, 1940, 1945, 1950, 1955, 1960, 1965, 1970, 1975, 1980, 1985, 1990, 1995, 2000, 2005, 2010, 2015, 2020, 2025, 2030, 2035, 2040, 2045, 2050, 2055, 2060, 2065, 2070, 2075, 2080, 2085, 2090, 2095, 2100, 2105, 2110, 2115, 2120, 2125, 2130, 2135, 2140, 2145, 2150, 2155, 2160, 2165, 2170, 2175, 2180, 2185, 2190, 2195, 2200, 2205, 2210, 2215, 2220, 2225, 2230, 2235, 2240, 2245, 2250, 2255, 2260, 2265, 2270, 2275, 2280, 2285, 2290, 2295, 2300, 2305, 2310, 2315, 2320, 2325, 2330, 2335, 2340, 2345, 2350, 2355, 2360, 2365, 2370, 2375, 2380, 2385, 2390, 2395, 2400, 2405, 2410, 2415, 2420, 2425, 2430, 2435, 2440, 2445, 2450, 2455, 2460, 2465, 2470, 2475, 2480, 2485, 2490, 2495, 2500, 2505, 2510, 2515, 2520, 2525, 2530, 2535, 2540, 2545, 2550, 2555, 2560, 2565, 2570, 2575, 2580, 2585, 2590, 2595, 2600, 2605, 2610, 2615, 2620, 2625, 2630, 2635, 2640, 2645, 2650, 2655, 2660, 2665, 2670, 2675, 2680, 2685, 2690, 2695, 2700, 2705, 2710, 2715, 2720, 2725, 2730, 2735, 2740, 2745, 2750, 2755, 2760, 2765, 2770, 2775, 2780, 2785, 2790, 2795, 2800, 2805, 2810, 2815, 2820, 2825, 2830, 2835, 2840, 2845, 2850, 2855, 2860, 2865, 2870, 2875, 2880, 2885, 2890, 2895, 2900, 2905, 2910, 2915, 2920, 2925, 2930, 2935, 2940, 2945, 2950, 2955, 2960, 2965, 2970, 2975, 2980, 2985, 2990, 2995, 3000, 3005, 3010, 3015, 3020, 3025, 3030, 3035, 3040, 3045, 3050, 3055, 3060, 3065, 3070, 3075, 3080, 3085, 3090, 3095, 3100, 3105, 3110, 3115, 3120, 3125, 3130, 3135, 3140, 3145, 3150, 3155, 3160, 3165, 3170, 3175, 3180, 3185, 3190, 3195, 3200, 3205, 3210, 3215, 3220, 3225, 3230, 3235, 3240, 3245, 3250, 3255, 3260, 3265, 3270, 3275, 3280, 3285, 3290, 3295, 3300, 3305, 3310, 3315, 3320, 3325, 3330, 3335, 3340, 3345, 3350, 3355, 3360, 3365, 3370, 3375, 3380, 3385, 3390, 3395, 3400, 3405, 3410, 3415, 3420, 3425, 3430, 3435, 3440, 3445, 3450, 3455, 3460, 3465, 3470, 3475, 3480, 3485, 3490, 3495, 3500, 3505, 3510, 3515, 3520, 3525, 3530, 3535, 3540, 3545, 3550, 3555, 3560, 3565, 3570, 3575, 3580, 3585, 3590, 3595, 3600, 3605, 3610, 3615, 3620, 3625, 3630, 3635, 3640, 3645, 3650, 3655, 3660, 3665, 3670, 3675, 3680, 3685, 3690, 3695, 3700, 3705, 3710, 3715, 3720, 3725, 3730, 3735, 3740, 3745, 3750, 3755, 3760, 3765, 3770, 3775, 3780, 3785, 3790, 3795, 3800, 3805, 3810, 3815, 3820, 3825, 3830, 3835, 3840, 3845, 3850, 3855, 3860, 3865, 3870, 3875, 3880, 3885, 3890, 3895, 3900, 3905, 3910, 3915, 3920, 3925, 3930, 3935, 3940, 3945, 3950, 3955, 3960, 3965, 3970, 3975, 3980, 3985, 3990, 3995, 4000, 4005, 4010, 4015, 4020, 4025, 4030, 4035, 4040, 4045, 4050, 4055, 4060, 4065, 4070, 4075, 4080, 4085, 4090, 4095, 4100, 4105, 4110, 4115, 4120, 4125, 4130, 4135, 4140, 4145, 4150,

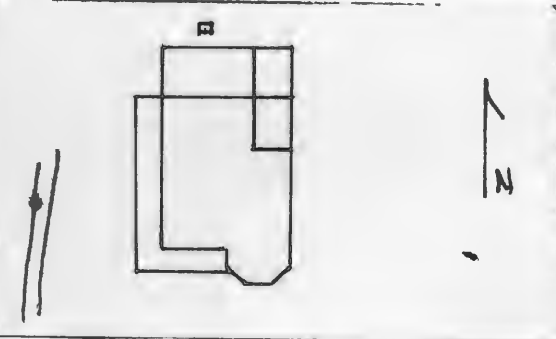

Boonville Quad 7.5' USGS





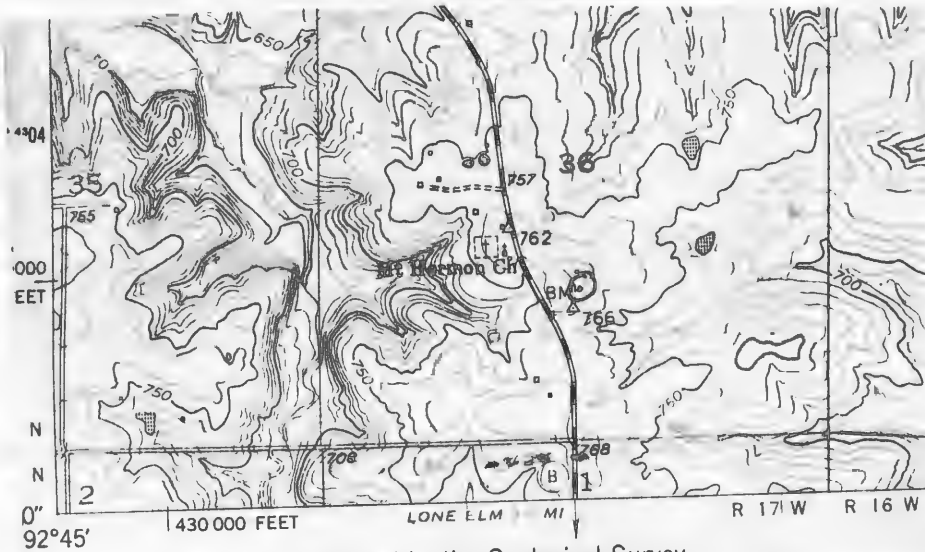
Office of Historic Preservation, P.O. Box 176, Jefferson City, Missouri 65101
HISTORIC INVENTORY

CP-AS-002-264

1 No CE-62		4 Present Name(s) Lurten Residence	
2 County Cooper		80CP0670	
3 Location of Negatives Friends of Historic Boonville			
6 Specific Location SW 1/4 of SE 1/4 of Section 36, T48N, R17W.		16 Thematic Category	
7 City or Town 11 Rural Township & Vicinity Clarks Fork		17 Date(s) or Period c 1915	
8 Site Plan with North Arrow		18 Style or Design Queen Anne Cottage	
		19 Architect or Engineer	
		20 Contractor or Builder Clark Bower	
		21 Original Use, if apparent residence	
		22 Present Use residence	
9 Coordinates UTM Lat Long 15/523380/4303410		23 Ownership <div style="display: flex; justify-content: space-between;">Public <input type="checkbox"/>Private <input checked="" type="checkbox"/></div>	
10 Site Structure Building <input checked="" type="checkbox"/> Object <input type="checkbox"/>		24 Owner's Name & Address, if known Orbie Lurten RFD 1 Boonville, Mo. 65233	
11 On National Register? Yes <input type="checkbox"/> No <input checked="" type="checkbox"/>		25 Open to Public? Yes <input type="checkbox"/> No <input checked="" type="checkbox"/>	
12 Is it Eligible? Yes <input checked="" type="checkbox"/> No <input type="checkbox"/>		26 Local Contact Person or Organization Friends of Historic Boonville	
13 Part of Estab Hist Dist? Yes <input type="checkbox"/> No <input checked="" type="checkbox"/>		27 Other Surveys in Which Included	
14 District Potent'l? Yes <input type="checkbox"/> No <input checked="" type="checkbox"/>		28 No. of Stories 1 1/2	
15 Name of Established District		29 Basement? Yes <input checked="" type="checkbox"/> No <input type="checkbox"/>	
42 Further Description of Important Features Ridge cresting with scroll and 3 gable dormers embellish the roof. Gable ends are filled with fish-scale and jigsaw shingles. Stained glass windows appear on the S facade; to the W of the primary entrance and in the center window of the chamfered bay. Other windows are 1-over-1, all are trabeated. An L shaped porch wraps around the SW corner and is built with molded concrete blocks columns and balustrade. On the E facade (see reverse)		30 Foundation Material poured concrete	
		31 Wall Construction frame	
		32 Roof Type & Material hip, gable, asphalt sh	
		33 No. of Bays Front Side	
43 History and Significance The present structure replaced an earlier structure that was destroyed by fire. The structure was built for Clark Bower for his residence possibly by C.H. Toellner. Bower was killed while cutting wood on the farm. Following this for a few years the dwelling served as rental property. Oral history indicates that the next owner Herb Rowles "won the house in a card game". The present owner obtained his residence in 1973 (see reverse)		34 Wall Treatment clapboard	
44 Description of Environment and Outbuildings The house sits on the E side of County Road B and originally faced S. To its N is a well and a hip roofed shed. It is frame, clapboarded and sits on a stone foundation. Further to the N are 2 gabled sheds with vertical board siding.		35 Plan Shape irreg.	
45 Sources of Information Standard Atlas of Cooper County, Mo. 1915 1975 Map of Cooper County, Mo. Interview with Mrs. O. Lurten, 9/80		36 Changes (Explain in #42) Addition <input checked="" type="checkbox"/> Altered <input type="checkbox"/> Moved <input type="checkbox"/>	
		37 Condition Interior _____ Exterior good	
		38 Preservation Underway? Yes <input type="checkbox"/> No <input checked="" type="checkbox"/>	
		39 Endangered? By What? Yes <input type="checkbox"/> No <input checked="" type="checkbox"/>	
		40 Visible from Public Road? Yes <input checked="" type="checkbox"/> No <input type="checkbox"/>	
		41 Distance from and Frontage on Road	
			
		46 Prepared by L. Harper/ J. Higbie	
		47 Organization Friends of Historic Boonville	
		48 Date 9/80 49 Revision Date(s)	

42. (cont.) is a cellar entrance and a pent room which was a porch area. A later gabled room was added to the N. It has a pent porch on its E and sits on a concrete foundation. Due to a side (W) entrance, the orientation of the house has changed from S to W.

43. (cont.) and have added a bathroom, insulation and have lowered the ceilings.



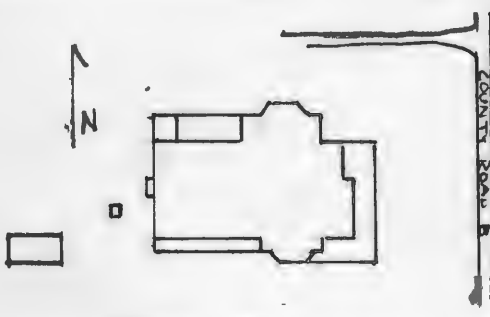
Mapped, edited, and published by the Geological Survey

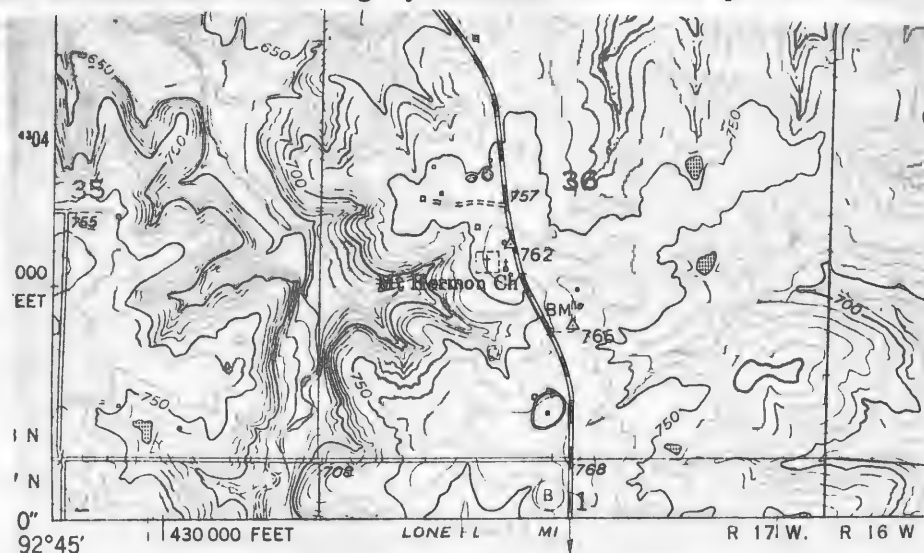
Boonville Quad 7.5' USGS





HISTORIC INVENTORY

1 No CP-63		4 Present Name(s) Polly Residence		80CPC671	
2 County Cooper		5 Other Name(s)			
3 Location of Negatives Friends of Historic Boonville					
6 Specific Location SE 1/4 of SW 1/4 of Section 36, T48N, R17W.		16 Thematic Category		28 No of Stories 2 1/2	
7 City or Town Clarks Fork		17 Date(s) or Period 1915		29 Basement? Yes No	
8 Site Plan with North Arrow		18 Style or Design Queen Anne		30 Foundation Material molded concrete block	
		19 Architect or Engineer		31 Wall Construction frame	
		20 Contractor or Builder		32 Roof Type & Material gable, hip, asphalt sh	
		21 Original Use, if apparent residence		33 No of Bays Front Side 3	
		22 Present Use residence		34 Wall Treatment clapboard	
9 Coordinates UTM Lat Long 15/523275/4303070		23 Ownership Public <input type="checkbox"/> Private <input checked="" type="checkbox"/>		35 Plan Shape irreg.	
10 Site <input type="checkbox"/> Building <input checked="" type="checkbox"/>		24 Owner's Name & Address, if known James Polly RFD 1 Boonville, Mo. 65233		36 Changes (Explain in #42) Addition <input type="checkbox"/> Altered <input checked="" type="checkbox"/> Moved <input type="checkbox"/>	
11 On National Register? Yes <input type="checkbox"/> No <input checked="" type="checkbox"/>		25 Open to Public? Yes <input type="checkbox"/> No <input checked="" type="checkbox"/>		37 Condition Interior Exterior good	
12 Is It Eligible? Yes <input type="checkbox"/> No <input checked="" type="checkbox"/>		26 Local Contact Person or Organization Friends of Historic Boonville		38 Preservation Underway? Yes No <input checked="" type="checkbox"/>	
13 Part of Estab Hist Dist? Yes <input type="checkbox"/> No <input checked="" type="checkbox"/>		27 Other Surveys in Which Included		39 Endangered? By What? Yes No <input checked="" type="checkbox"/>	
14 District Potent'l? Yes <input type="checkbox"/> No <input checked="" type="checkbox"/>				40 Visible from Public Road? Yes No <input checked="" type="checkbox"/>	
15 Name of Established District				41 Distance from and Frontage on Road	
42 Further Description of Important Features <p>Typical of the style the house has projecting, gabled bays; to the N, there is a rectangular bay with a 1 story polygonal bay window, to the E is a shallow rectangular bay, and to the S is a 2 story chamfered bay. All gable ends, including the 1 story porch gable, are filled with fishscale shingles. The front porch is supported on doric columns and wraps around the SE corner of the house. To each side of the rear ell are 1 story pent sections. The S one is an enclosed porch.</p>					
43 History and Significance <p>In 1915, the Lone Elm carpenter, C.H. Toellner, built this residence for Charles Christian Cook. This home is described in Johnston as "a handsome and imposing residence of 10 rooms, modern in every respect with a basement of four rooms underneath the entire structure, and is built for comfort as well as appearance." The 115 acres was purchased in 1890 with the help of his uncle Boonville Apple Baron, C.C. Bell. (see reverse)</p>					
44 Description of Environment and Outbuildings <p>Facing E onto County Road B the house has a well and a gabled shed to the W in its house yard. Farm buildings are to the W and NW.</p>					
45 Sources of Information <p>History of Cooper County, Mo., Johnston, p.684-85 Standard Atlas of Cooper County, Mo. 1915 1925, 1959, 1975, Maps of Cooper County, Mo.</p>					
46 Prepared by L. Harper/J. Higbie					
47 Organization Friends of Historic Boonville					
48 Date 9/80					
49 Revision Date(s)					



Mapped, edited and published by the Geological Survey

Boonville Quad 7.5' USGS



